

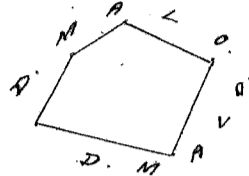
Ke ana ana i na Apana aina. Kilo ma ke Ahupuaa o Ukumehame ma ka Mokupuni o Maui.

Apana 1. Kei Loi Kalo ma ka Iki o "Kekemii". E hoomaka ana ma ke kahi Kema Hikina o keia aina a e holo ana

Ak. 71 3/4	Ko. 1.46	Kaulahao ma ke Davida Kalo
Ak. 50 1/2	Ko. 0.77	" " " "
Ak. 59	Ko. 0.66	" " " "
Ko. 63	Ko. 1.02	" " " "
Ko. 27 1/4	Ko. 1.07	" " " "

a hiki i kahi i hoomaka ai Ka ili 25 Poda
L.S. Wa

Ukumehame Mar. 1851.



2 Kaul. - 1 Inika

Ukupaoua

#4

W. L. Lee

G. M. Robertson

J. H. Smith

J. Kekaulaha

Honolulu Sepatemaba 26, 1853.

Kele 6058 Peekauai # 365

Kamani 1, Olowalu Maui.

Ke ana ana i kekahi Apana aina. Peekauai ma ka ili o "Kamani 1" ma ke Ahupuaa o Olowalu Mokupuni o Maui.

Apana 1. Pahale. E hoomaka ana ma ke kahi Kema o keia pahale ma kahi i pili ai ia Pipipi a ma ke Konohiki a e holo ana

Ak. 13	Ko. 1.70	Kaulahao ma ke Pipipi
Ak. 85 1/2	Ko. 1.22	" " Konohiki
Ko. 13	Ko. 1.50	" " "
Ko. 74	Ko. 1.22	" " "

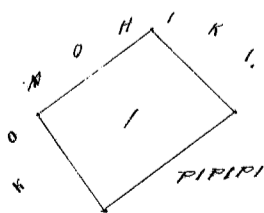
a hiki i kahi i hoomaka ai Ka ili 31 Poda

Apana 2. Pa Kula Maki. E hoomaka ana ma ke kahi Kema o keia ma kahi i pili ai ia Kawehina a ma ke Konohiki a e holo ana

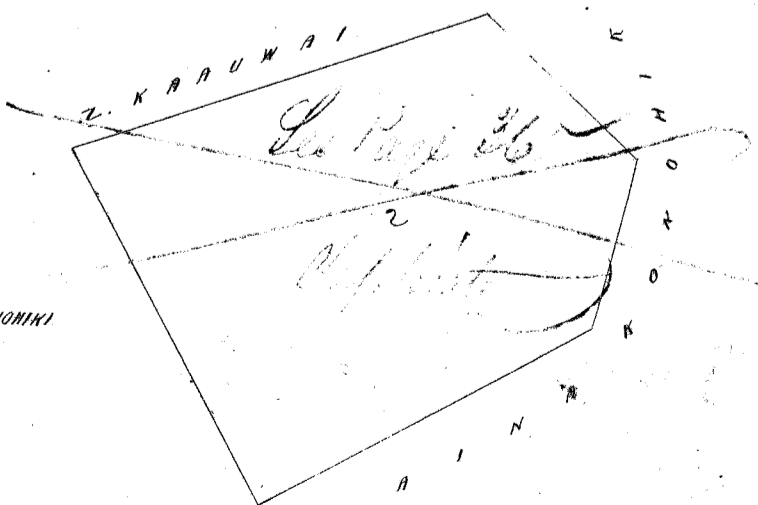
Ak. 22	Ko. 4.04	Kaulahao ma ke Konohiki
Ak. 27	Ko. 1.81	" " "
Ak. 85 3/4	Ko. 2.16	" " "
Ko. 32	Ko. 4.65	" " Keauwai
Ko. 58	Ko. 4.24	" " Kawehina a hiki i kahi i hoomaka ai, Ka ili 1 Eka Poda 4/4

L.S. Wa.

Mea Anaaino



2 Kaulahao - Inika



Ukupaoua

#5

W. L. Lee

G. M. Robertson

J. H. Smith

J. Kekaulaha

Honolulu Sepatemaba 26, 1853.

He amana i kekahi mau Apana aino o K. Kaauwai ma ka ili o Kamani, ano Kaluaaha ma ka Ahupuaa o Olowalu i Maui.

Apana 1. Pa Mahi ma Kamani, E hoomaka ana ma ke kahi Akau Kikina o keia aino ma ka hii i fili ai ia Peleauai a me ke Konohiki a e holo ana

- Kema 32° Kom. 7.95 Kaulahas ma ke Kawehewa me Peleauai
- Akau 59° Kom. 4.18 " " Konohiki
- Akau 58 1/4° Kik. 7.90 " " Kailaa
- Kema 57 1/2° Kik. 4.93 " " Konohiki

a hiki i kahi i hoomaka ai, Ka ili 2 Eka 3 Ruda 36 Roda

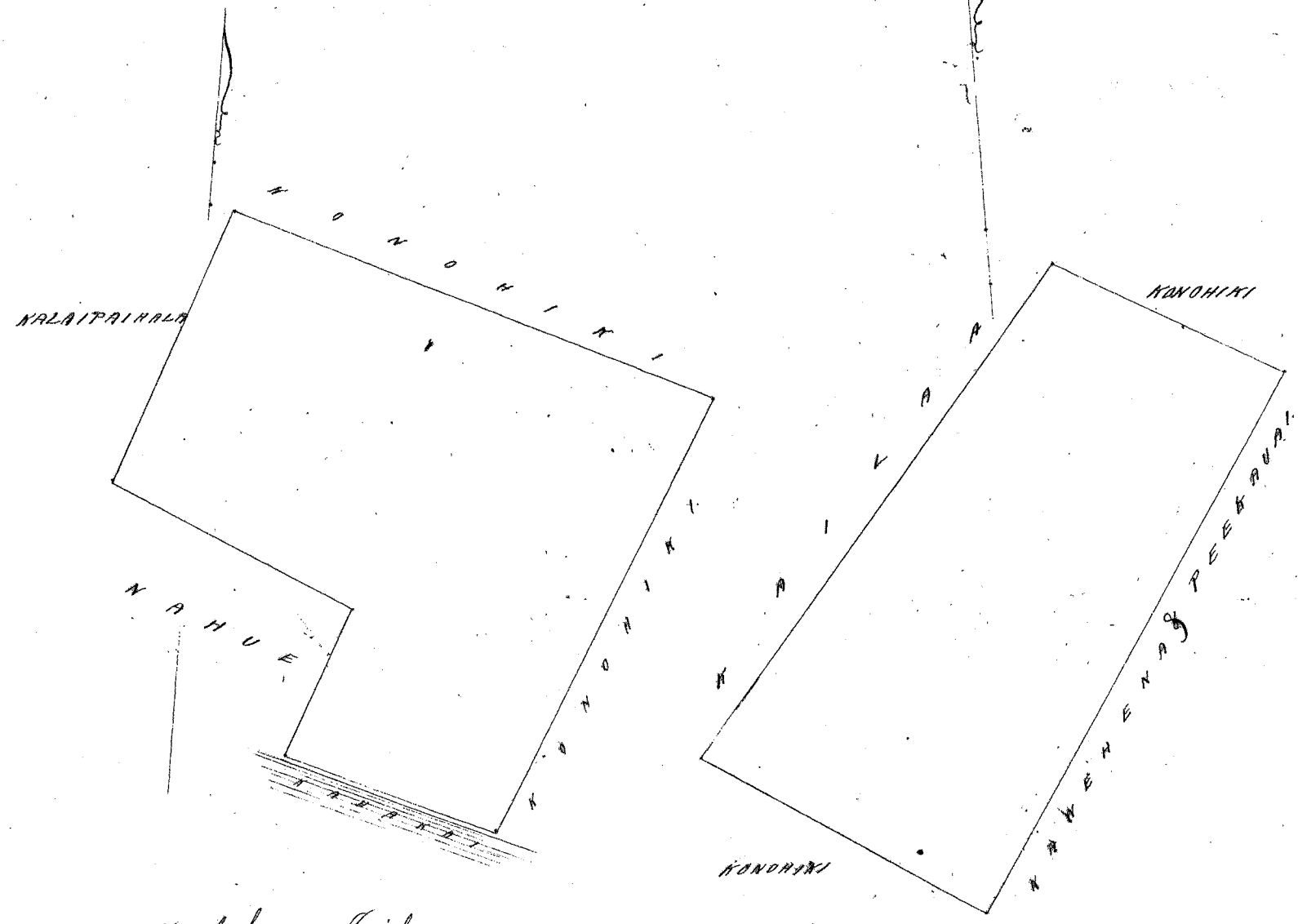
Apana 2. Pahale ma Kaluaaha. E hoomaka ana ma ke kahi Kikina o keia ma ka hii i fili ai ia Konohiki, a e holo ana

- Akau 75° Kom. 6.66 Kaulahas ma ke Konohiki
- Kema 18 1/2° Kom. 3.88 " " Kalai pahala
- Kema 68 1/2° Kik. 3.49 " " Nahue
- Kema 19° Kom. 2.07 " " "
- Kema 76 1/4° Kik. 2.85 " " Kahakai
- Akau 20 1/2° Kik. 6.33 " " Konohiki a hiki i kahi i hoomaka ai,

Okona ili 3 Eka 1 Ruda 22 Roda

L.S. Ua
Mea ana ana

Lahana Maui Aperila 4, 1852



2 Kaulahas = Iriha

Ukupauloa

8.10

W. L. Lee
 G. M. Robertson
 J. H. Smith
 J. Kaulahas

Honolulu Sepatemaba 26, 1853.

He amana i ke kuleana o J. Kalaikini, aia ma ke Ahupuaa o Ukumehame, Moku o Maui.

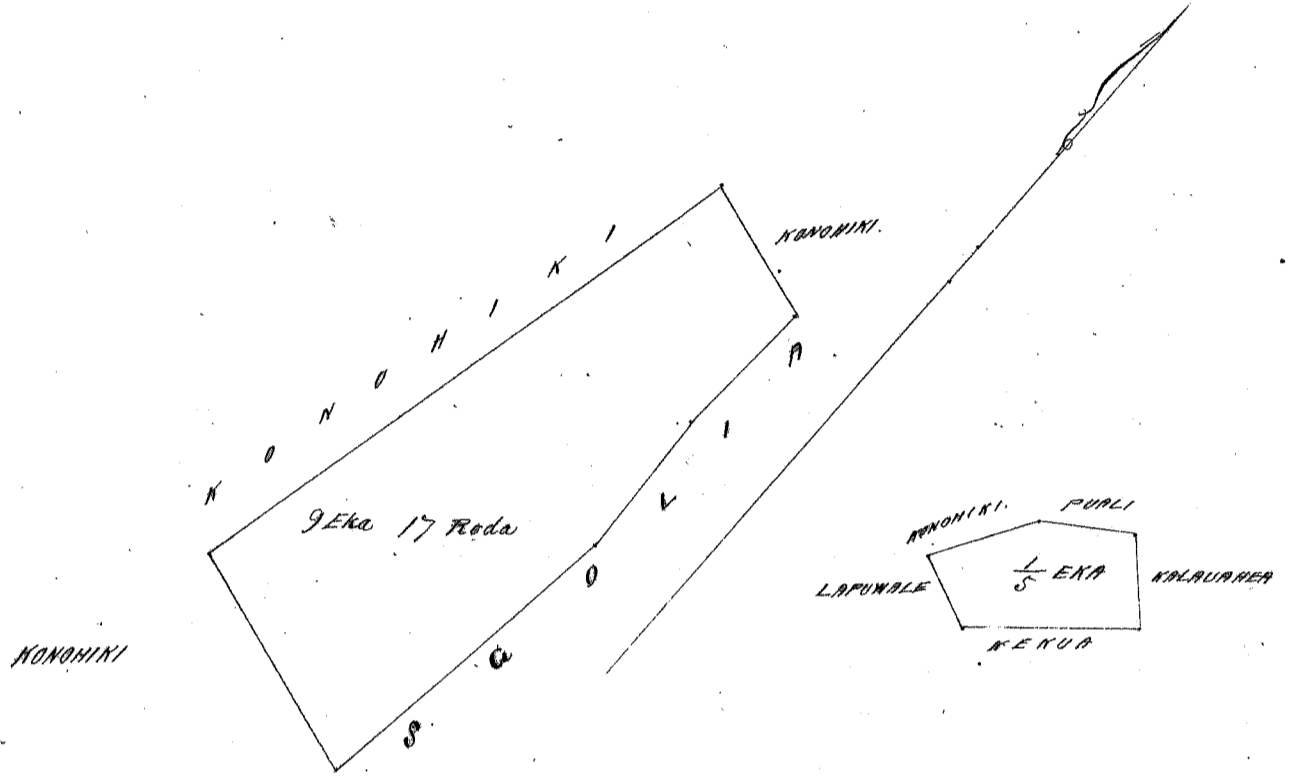
Ap. 1. He mau mo kula eha i "Maakenaiwa." E hoomaka ana ma ke kahi Kema Komohana o keia ma ka hii i fili ana i ke ke Konohiki a holo aku

- Ak. 13° Kik. 16.65 Kaulahas fili me Konohiki
- Kik. 71 1/2° Kik. 3.86 " " "

Ke. 3 1/2 Ko. 3,96 Kaulahao pili me S. Lohia
 Ke. 4 1/2 Ko. 4,00 " " "
 Ke. 7 Ko. 9,25 " " "
 Ak. 72 1/4 Ko. 6,70 " " " Konohiki a hiki i kahi i hoomaka ai.
 Okona ili o keia aina 9 Eka, he 17 Roda

Ap. 2. Ke mau Loi Kalo Eka. E hoomaka ana ma ke kahi Kikina ma kahi i pili ai me Keakua laua o
 Kalauahea a holo Ke. 48 1/2 Ko. 1,90 Kaulahao pili ana me Keakua
 Ak. 68 1/4 Ko. 0,81 " " Lapuwale
 Ak. 30 Ko. 1,22 " " Konohiki
 Ak. 50 Ko. 1,00 " " Puhi
 Ke. 47 1/4 Ko. 1,00 " " Kalauahea a hiki i kahi hoomaka ai.
 Oka ili o keia aina 1 1/5 Eka. (Dua no 32 Roda.)

L. S. Ua
Mea Ananua



Ap. 1. 5 Kaulahao Iiha
 " 2. 2 " "

Ukupaoua

W. L. Lee
 G. M. Robertson
 J. H. Smith
 J. Kaulahao

Honolulu Sepatemawa 26, 1853.

Keleu 477 F Keliipio ✓

Kamupali
Lipuna 4 Konohikau Maui

Aina Kalo ma Lipuna 4, Konohikau, Maui.

E hoomaka ana ma ke kahi Akau a holo ana

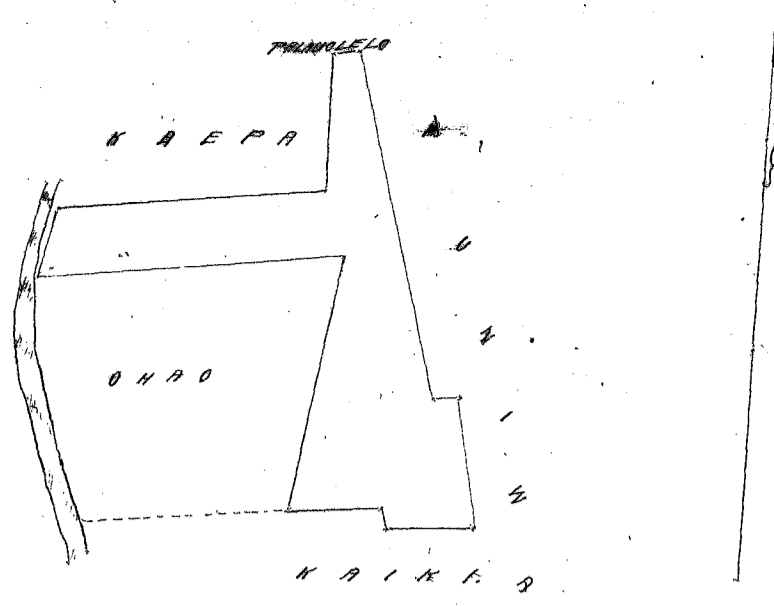
Ke. 16	Ko. 376	paauka ma ko Puniwai	
Ak. 83	Ko. 24	" " "	
Ke. 10	Ko. 139	" " "	
Ke. 85 1/2	Ko. 93	" " "	Kaiti
Ak. 15 1/2	Ko. 20	" " "	"
Ke. 84	Ko. 100	" " "	"
Ak. 8	Ko. 275	" " "	Ohao
Ke. 82 1/2	Ko. 323	" " "	"
Ak. 12	Ko. 77	" " "	Kahawai
Ak. 84	Ko. 281	" " "	Kaipa
Ak.	148	" " "	"
Ak. 72	Ko. 30	" " "	Palawalo i ke kahi mua

68/100 Eka

A. F. Turner
 Linaana aina

Oct. 19, 1852.

R. P. Wason
 Dec 15, 1873
 Vol. 2



Ukupaoua

#4

W. L. Lee
 G. M. Robertson
 J. H. Smith
 J. Mikanlahas

Honolulu September 26, 1853.

Lot 9457 D Puamana

Honokua Kona Kona Hawaii.

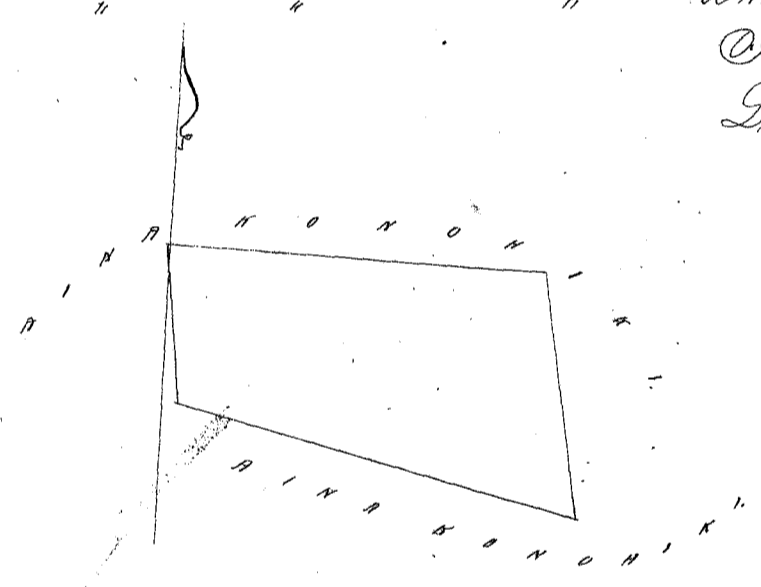
Ke aina o Puamana ma Honokua Kona Kona Hawaii

E hoowaka ma ke kahi Honokua Kona a e holo

Al. 5° Kom. 3.34 Kaulahas ma ke aina Honokua
 Kom. 88° 30' Kik. 8.00 " " "
 Kom. 8° 45' Kik. 5.22 " " "
 Al. 77° Kom. 8.70 " " "

a hiki i kahi i hoowaka'i, He 3 1/4 Eka.
 J. Fuller
 Lunaanaaina

Kona Hawaii June 1, 1853



4 Kaulahas - Inika

Ukupaoua

#5

W. L. Lee
 G. M. Robertson
 J. H. Smith
 J. Mikanlahas

Honolulu September 26, 1853.

Lot 6994 Kaaiwairai

Honokua Kona Kona Hawaii.

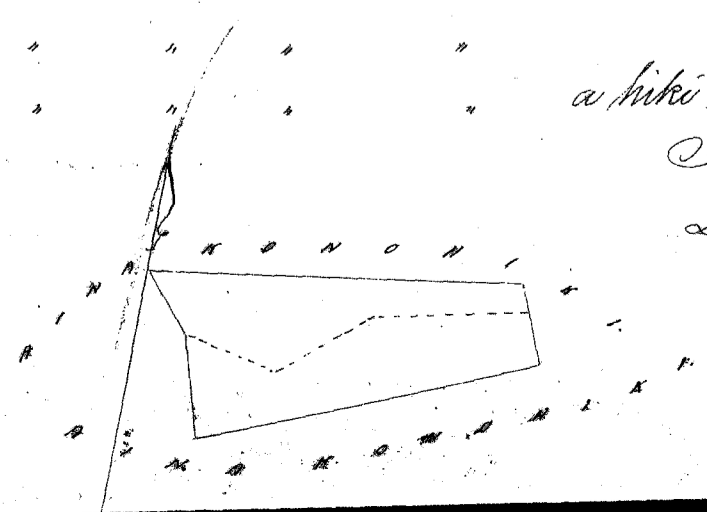
Ke aina o Kaaiwairai ma Honokua Kona Kona Hawaii

E hoowaka ma ke kahi Kikina a e holo

Kom. 67° 30' Kom. 7.50 Kk. ma ke aina Honokua
 Al. 15° Kom. 2.20 " " "
 Al. 39° 30' Kom. 1.50 " " "
 Al. 82° Kik. 7.95 " " "
 Kom. 21° 35' Kik. 1.58 " " "

a hiki i kahi i hoowaka'i, He 1 85/100 Eka.
 J. Fuller
 Lunaanaaina

Kona Hawaii June 2, 1853.



4 Kaulahas - Inika

Ukupaoua

#4

W. L. Lee
G. M. Robertson

J. H. Smith
J. M. Kaulahao

Honolulu Sepatemaba 26, 1853.

Helu 7005 Kekuanoni ✓

Honokua Kona Kona Hawaii

Ke aima o Kekuanoni ma Honokua, Kona Kona, Hawaii.

E hoomaka ma ke kiki Akau a e holo

Hem. 11° Kik. 4, 10 Kk. ma ke aima Honokua

Hem. 74° Kom. 6, 30 Kk. " o Kuluhulu

Hem. 77° 15' Kom. 4, 60 " " "

Ak. 12° 45' Kom. 1, 65 " " Honokua

Ak. 68° 45' Kik. 4, 64 " " "

Ak. 8° 15' Kom. 1, 70 " " "

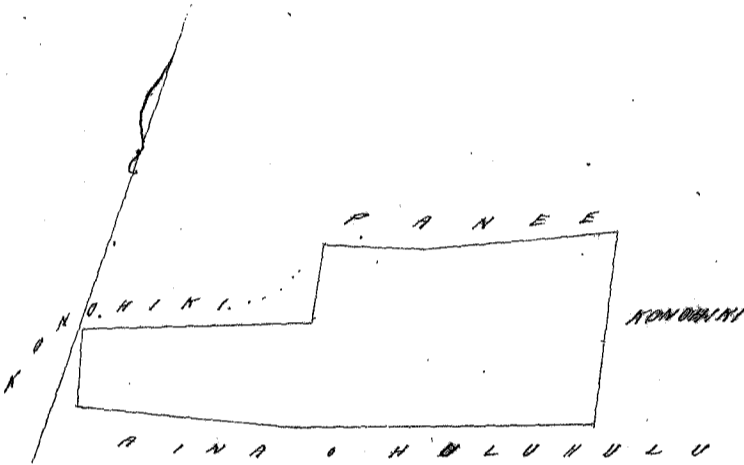
Ak. 74° 15' Kik. 2, 10 " " Punc

Ak. 66° Kik. 4, 10 " " a kiki i kahi i hoomaka'i, Ke 3 ³²/₁₀₀ Eka.

J. Fuller

Limaanaama

Kona Hawaii June 2, 1852.



J. Kaulahao - Smith

Ukupaoua

#5

W. L. Lee
G. M. Robertson

J. H. Smith
J. M. Kaulahao

Honolulu Sepatemaba 26, 1853.

Helu 9457 E Kuluhulu ✓

Honokua Kona Kona Hawaii

Ke aima o Kuluhulu ma Honokua, Kona Kona, Hawaii.

E hoomaka ma ke kiki Kikina Kona, a e holo

Ak. 10° Kom. 3, 10 Kk. ma ke aima Honokua

Hem. 74° Kom. 6, 30 " " o Kekuanoni

Hem. 77° 15' Kom. 4, 60 " " "

Hem. 12° 45' Kik. 1, 34 " " Honokua

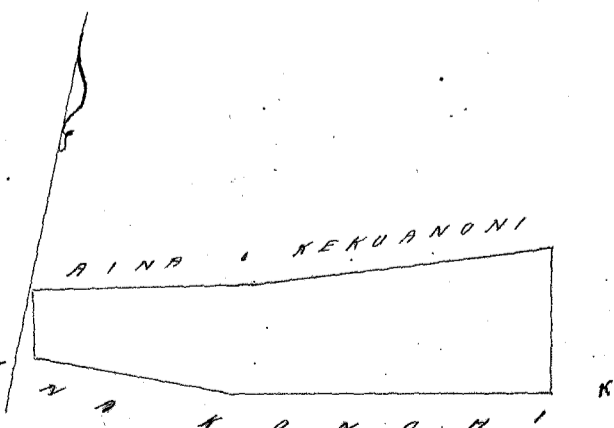
Ak. 82° 30' Kik. 4, 20 " " "

Ak. 79° Kik. 6, 80 " " a kiki i kahi i hoomaka'i, Ke 2 ⁴/₁₀ Eka.

J. Fuller

Limaanaama

Kona Hawaii June 2, 1853.



J. Kaulahao - Smith

Ukupaoua

#4

W. L. Lee
G. M. Robertson

J. H. Smith
J. M. Kaulahao

Honolulu Sepatemaba 26, 1853.

Kele 95713 Keliholomoana

Honokua Kona Kona Hawaii

Ke aina o Keliholomoana ma Honokua, Kona Kona Hawaii.

E hoomaka ma kekiki Akau a e holo

Hem. 25° 30' Kik. 4, 20 Kk. ma ke aina Konohiki

Hem. 74° 45' Kom. 4, 10 " " " Panee

Hem. 86° 30' Kom. 5, 15 " " " "

Ak. 12° 30' Kom. 2, 60 " " " Konohiki

Ak. 83° Kik. 2, 90 " " " "

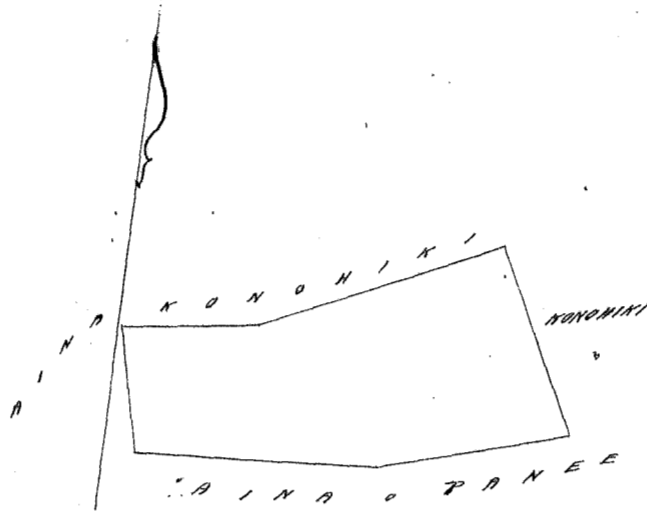
Ak. 65° 30' Kik. 5, 43 " " " "

a hiki i kahi i hoomaka'i, He 2 1/100 Eka

Kona Hawaii June 1, 1853.

S. Fuller
Lunaanaiana

4 Kaulahao = Iriha



Ukupauiou

4

W. L. Lee

G. M. Robertson

S. H. Smith

S. Kaulahao

Honolulu September 26, 1853.

Kele 6942 Keaka

Honokua Kona Kona Hawaii

Ke aina o Keaka ma Honokua, Kona Kona Hawaii.

Ap. 1. Kea Pahale. E hoomaka ma kekiki Komohana a e holo

Hem. 31° 30' Kik. 0, 94 Kk. ma ke kai

Ak. 74° Kik. 1, 12 " " " aina Konohiki

Ak. 33° Kom. 1, 00 " " " Kaiwiino

Hem. 68° 30' Kom. 1, 10 " " " Puamana a hiki i kahi i hoomaka'i, He 1/10 Eka.

Ap. 2. Kihapai Kalo ma ke Ili. Awapuhi Honokua, Kona Kona Hawaii

E hoomaka ma kekiki Kikina a e holo

Ak. 31° 30' Kom. 1, 58 Kk. ma ke aina o Keaka

Hem. 85° 45' Kom. 1, 60 " " " Konohiki

Hem. 5° 30' Kik. 1, 05 " " " Keaka

Hem. 85° 30' Kik. 2, 30 " " " Elemakule a hiki i kahi i hoomaka'i, He 23/100 Eka.

Ap. 3. Kihapai Kalo. E hoomaka ma kekiki Kona a e holo

Ak. 7° 30' Kom. 0, 54 Kk. ma ke aina Konohiki

Ak. 80° 45' Kik. 2, 33 " " " "

Hem. 24° Kom. 0, 60 " " " Pi.

Hem. 81° Kom. 2, 04 " " " Konohiki

a hiki i kahi i hoomaka'i, He 1/100 Eka.

Ap. 4. Kihapai Ualo. E hoomaka ma kekiki Komohana Akau a e holo

Hem. 10° Kom. 0, 84 Kk. ma ke aina Konohiki

Ak. 71° Kik. 1, 20 " " " "

Ak. 60° 15' Kik. 3, 70 " " " "

Ak. 22° 30' Kom. 1, 05 " " " "

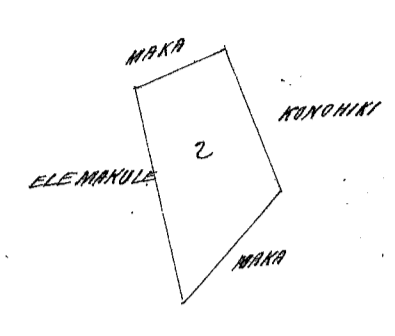
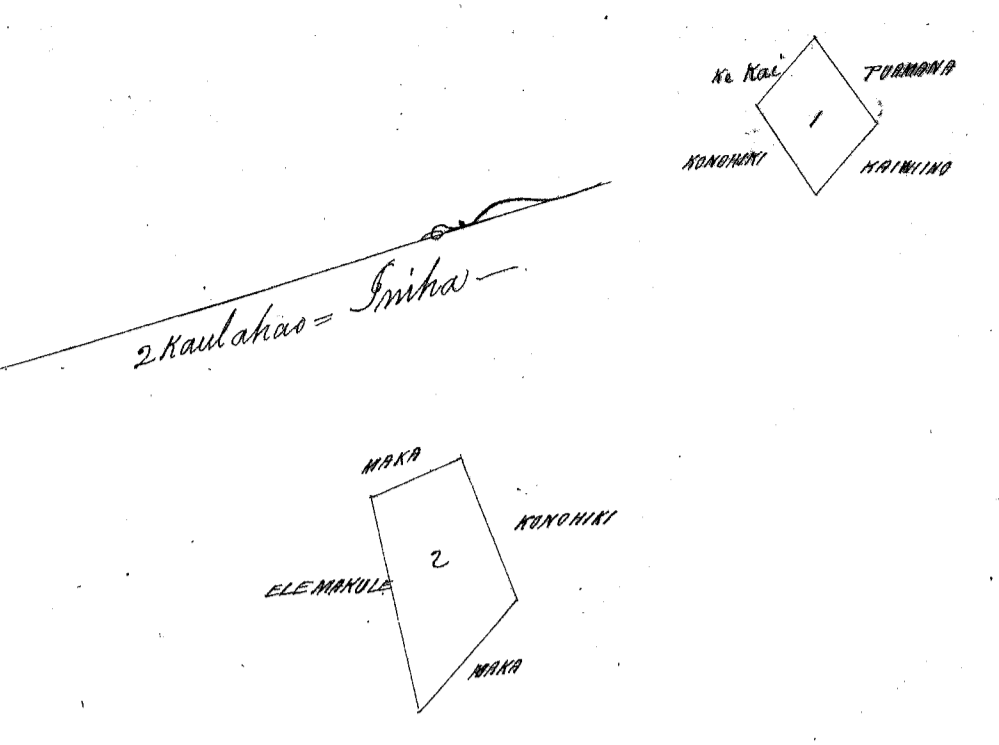
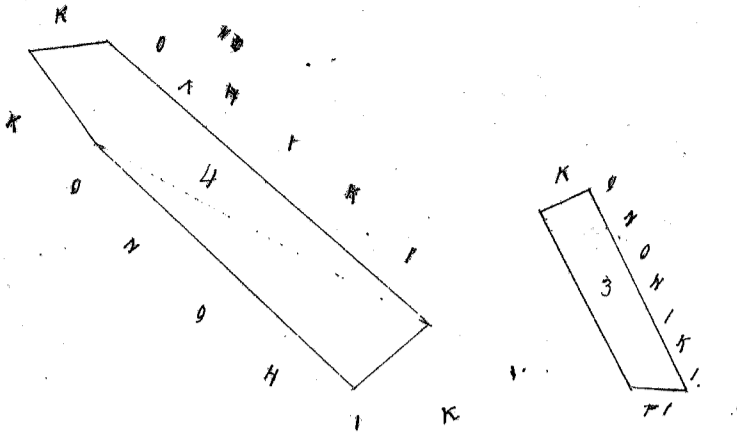
Hem. 58° 30' Kom. 4, 48 " " " a hiki i kahi i hoomaka'i, He 44/100 Eka.

S. Fuller

Lunaanaiana

Kona Hawaii June 1, 1853.

Helu 6942 Heaka



Ukupauna

W. L. Lee
G. M. Robertson
J. H. Smith
J. Kekaulahao

Honolulu September 26, 1853.

Helu 1050 Kaikaaui

Kapalama, Oahu

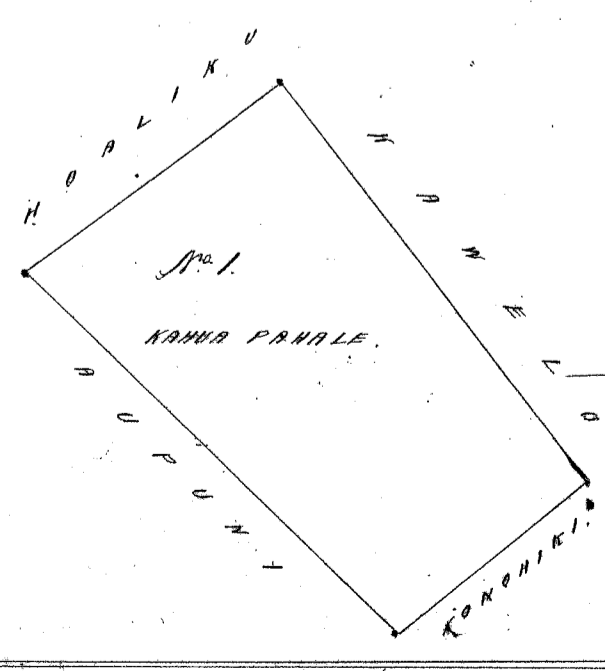
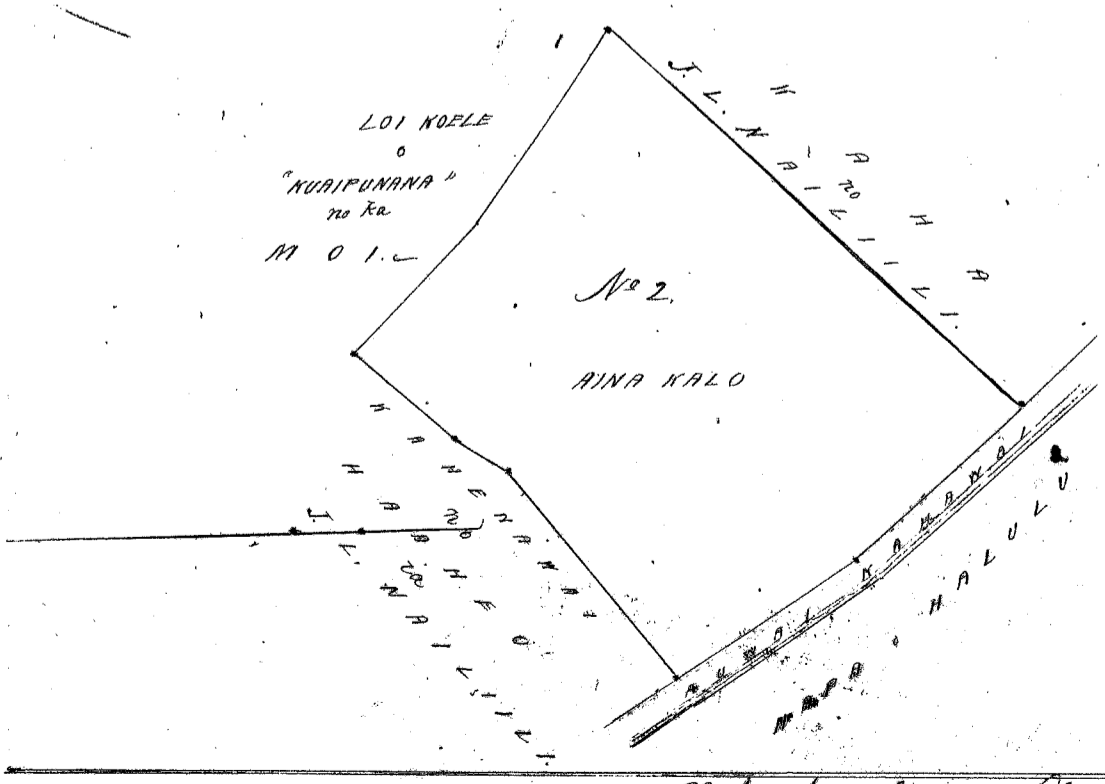
(From Page 425 Vol. 2. cancelled)

Aina ma Kapalama, Kona, Oahu.

Apana 1. Kapua Pahale ma Kaimahuaa & Kumupali ma Kapalama, Kona, Oahu.
E hoomaka ma ke kahi Aka, E hele ana Kona 39° Hihina 122 Paku me Konohiki, - a
Kona 46° Kom. 270 Paku me Aupuni, - a Aka 35° Kom. 167 Paku me Koaliku, - Alaila Aka 55° Hihina
265 Paku me ko-Kawelo a hiki i ka hoomaka ana, Eia ka Ii 405/1000 Eka
A. Bishop I ana.

Apana 2. 3 Loi ma Nauatala, Kapalama, Kona, Oahu.
E hoomaka ma ke kahi Aka o keia aina iloko o ka liliwai Kona e pili ana me ka aina
o Kaha, E hele ana Kona 46° Hihina 117 Paku, me Kona 32° 45' Hih. 163 Paku ma ke kahi Kona
o ka Auwai Kahawai, - Alaila Kona 52° Kom. 138 Paku, me Kona 33° 30' Kom. 32 Paku, me Kona 43°
Kom. 70 Paku e pili ana me Kuauna o Kahaawai, - Alaila Aka 45° Kom. 93 Paku, me Aka 54° Kom.
125 Paku e pili ana me ka Loi o ka Mwi, "Kuaupunana" ka inoa, - Alaila Aka 45° Hihina 297 Paku e
pili ana me Kuauna o Kaha no Nailiili a hiki i ka hoomaka ana, Eia ka Ii 533/1000 Eka.
J. P. Halama
Aina Aina

September 29, 1853.



Ukupauna Na Kaa

W. L. Lee
G. M. Robertson
J. H. Smith
J. Kekaulahao

Honolulu August 5, 1851.

Ke aiaa o Koele ma Honokua, Kona Kona Hawaii.

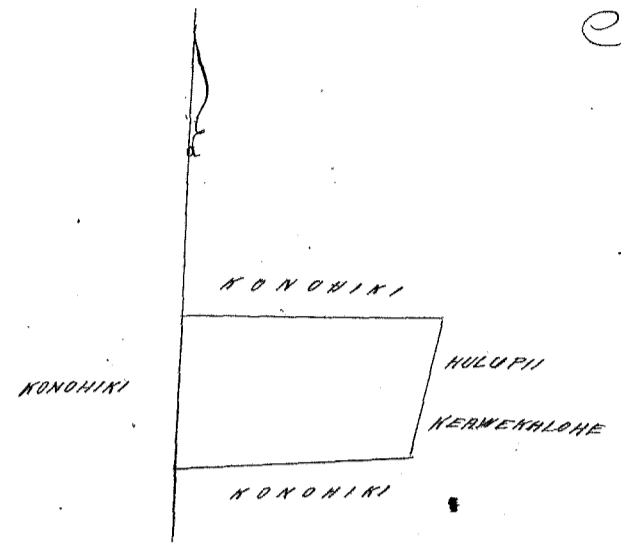
E hoomaka ma ke kahi Kikina a e holo

- Hem. 12' Kom. 3, 00 Kk. ma ke aiaa o Kulukulu & Keawekaloke.
- Hem. 85' 15' Kom. 5, 05 " " " " " " " "
- Ak. 1' 30' (Kik. 3, 17 " " " " " " " "
- Ak. 89' Kik. 5, 55 " " " " " " " "

a hiki i kahi i hoomaka i, He 1 1/10 Eka.
J. L. Smith J. Fuller
Lunaamaama

Kona Hawaii Juno 1, 1853.

4 Kaulahas = Inika



Ukupauloa \$4.00

- W. L. Lee
- G. M. Robertson
- J. H. Smith
- J. Kaulahas

Honolulu Septemaba 26, 1853.

Ke Pahale o Kaiwino ma Honokua, Kona Kona Hawaii.

E hoomaka ma ke kahi Kikina a e holo

- Ak. 10' 30' Kom. 1, 30 Kk. ma ke aiaa Konoiki
- Hem. 69' 30' Kom. 1, 90 " " " " " " " "
- Hem. 33' 15' Kik. 1, 30 " " " " " " " "
- Ak. 68' 30' Kik. 1, 40 " " " " " " " "

Kaheanani, Keaka & Kono
Konoiki & Pihō a hiki i kahi i hoomaka i, He 2 1/10 Eka.

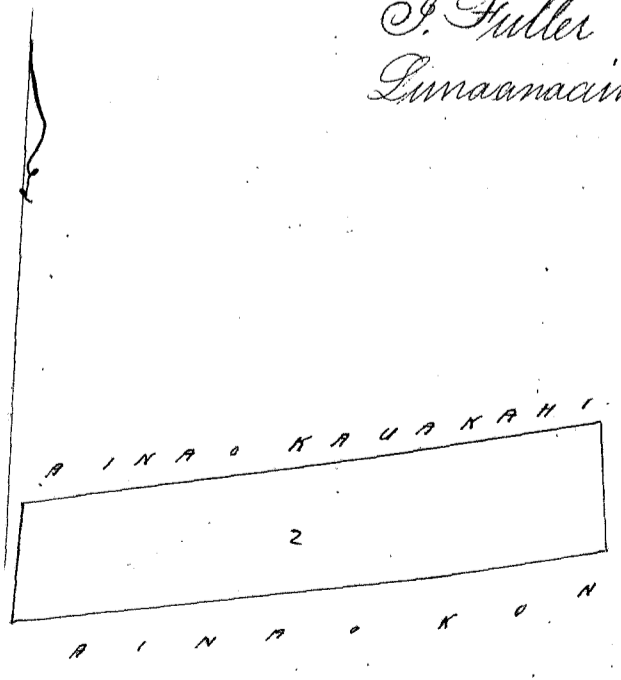
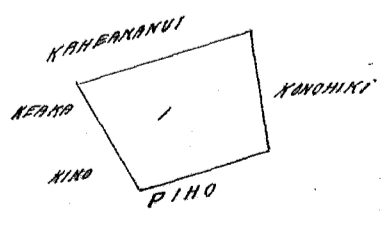
Ap. 2. Aina Mahiai o Kaiwino ma Honokua Kona Kona.

E hoomaka ma ke kahi Kikina a e holo

- Ak. 4' Kom. 2, 65 Kk. ma ke aiaa Konoiki
- Hem. 77' 30' Kom. 3, 84 " " " " " " " "
- Hem. 79' 15' Kom. 7, 46 " " " " " " " "
- Hem. 77' 45' Kom. 1, 10 " " " " " " " "
- Hem. 4' 30' Kom. 2, 50 " " " " " " " "
- Ak. 80' 30' Kik. 8, 90 " " " " " " " "
- Ak. 78' 30' Kik. 3, 75 " " " " " " " "

a hiki i kahi i hoomaka i, He 3 1/4 Eka.
J. Fuller
Lunaamaama

Kona Hawaii Juno 1, 1853.



Ap. 1. 2 Kaulahas = Inika
" 2. 4 " " " "

Ukupauloa \$5.00

- W. L. Lee
- G. M. Robertson
- J. H. Smith
- J. Kaulahas

Honolulu Septemaba 26, 1853.

Helu 9719 Kalawaiianui ✓

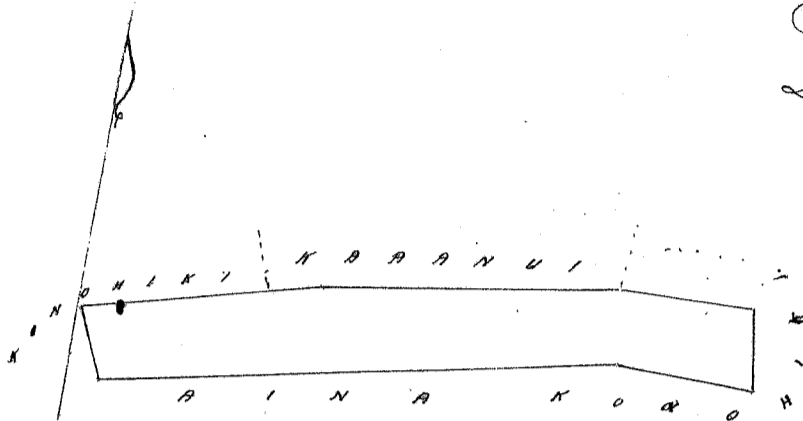
Honokua Kona Kona Hawaii ³⁸⁷

He aina o Kalawaiianui ma Honokua Kona, Kona Hawaii.
 E hoomaka ma ke kahi (Kikina) a e holo
 Ak. 9° 30' Kom. 1.67 Kk. ma ke aina Honokiki
 Kom. 88° 30' Kom. 2.80 " " "
 Kom. 80° 30' Kom. 6.30 " " "
 Kom. 76° Kom. 5.20 " " Kaaanui
 Kom. 24° Kik. 1.60 " " Honokiki
 Ak. 79° Kik. 10.90 " " "
 Kom. 89° Kik. 2.92 " " " a hiki i kahi i hoomaka i. He $2 \frac{24}{100}$ Eka

Kona Hawaii, June 1, 1853.

J. Fuller
 Lunaanaana

4 Kaulahas = Imka



Ukupaaloa

§ 4.

W. L. Lee
 G. M. Robertson
 J. H. Smith
 J. Kaulahas

Honolulu October 3, 1853.

Helu 9721 Keawekalohi ✓

Honokua Kona Kona Hawaii

He Pahale o Keawekalohi ma Honokua Kona Kona Hawaii.
 E hoomaka ma ke kahi (Kikina) a e holo
 Kom. 51° 45' Kom. 1.92 Kk. ma ke aina o Kalawakahi
 Ak. 35° 30' Kom. 1.52 " " Kai
 Ak. 63° Kik. 2.04 " " aina Honokiki
 Kom. 26° Kik. 1.25 " " " a hiki i kahi i hoomaka i. He $2 \frac{7}{100}$ Eka

Ap. 2. Aina mahiai o Keawekalohi ma Honokua, Kona Kona Hawaii.

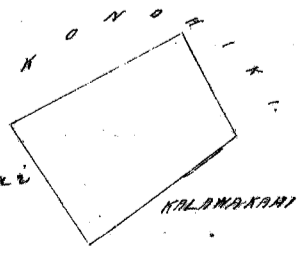
E hoomaka ma ke kahi (Kikina) a e holo

Kom. 29° Kom. 2.50 Kk. ma ke aina Honokiki.
 Ak. 88° Kik. 6.85 " " " Pi
 Kom. 89° Kik. 3.15 " " " "
 Ak. 78° 30' Kik. 5.15 " " " "
 Ak. 79° 30' Kik. 2.10 " " " Honokiki
 Ak. 10° 45' Kom. 2.50 " " " "
 Kom. 79° Kom. 9.83 " " " "
 Ak. 89° 15' Kom. 5.80 " " " "

a hiki i kahi i hoomaka i. He $3 \frac{8}{100}$ Eka.
 J. Fuller
 Lunaanaana

Kona Hawaii May 31, 1853.

Apanat. 2 Kaulahas = Imka Ke Kai
 " 2. 4 " " "



Ukupaaloa

§ 5.

W. L. Lee
 G. M. Robertson
 J. H. Smith
 J. Kaulahas

Honolulu October 3, 1853.

Helu 7175 Kapule

Mokaua Kalihī Oahu

Ma Mokaua, Kalihī, Kona Oahu.

Apana 1. Awawa Maia Hala one Ulu. E hoomaka ma ke kīhi Kema o keia aina, a e holo Akau 36°45' Kom. 270 Paku, - ame Akau 56° Kikina 186 Paku, ame Akau 1° Kom. 665 Paku, ame Kikina 3 Kaula-
has, ame Kema 4°30' Kikina 564 Paku, ame Kema 87° Kikina 336 Paku, ame Kema 3°30' Kom. 327 Paku ame
Kema 85° Kom. 640 Paku, wa pūni i ke aina o ke Konohiki a hiki i ke hoomaka ana, Eia ka Ii 4½ Eka.

Apana 2. Kalo, Alani ame Lemi. E hoomaka ma ke kīhi Komoh. Kema ma Kahawai me ka manowai
o pū, - a e holo Akau 13° Kom. 330 Paku, me Akau 25° Kikina 330 Paku, me Akau 43° Kik. 2 Kaulahas
pili me Konohiki a hiki i ke paku mauka o ma Kumu Alani hiki elua, - Alaila Kema 81° Kikina 430 Pau-
ku me Konohiki a hiki i ke Laau Kukuui nui mauka o ke Kale, - Alaila Kema 370 Paku pili me Konohiki
a hiki i Kahawai, - Alaila holo ikai ma ke lili Akau o ke Kahawai a hiki i ke hoomaka ana.

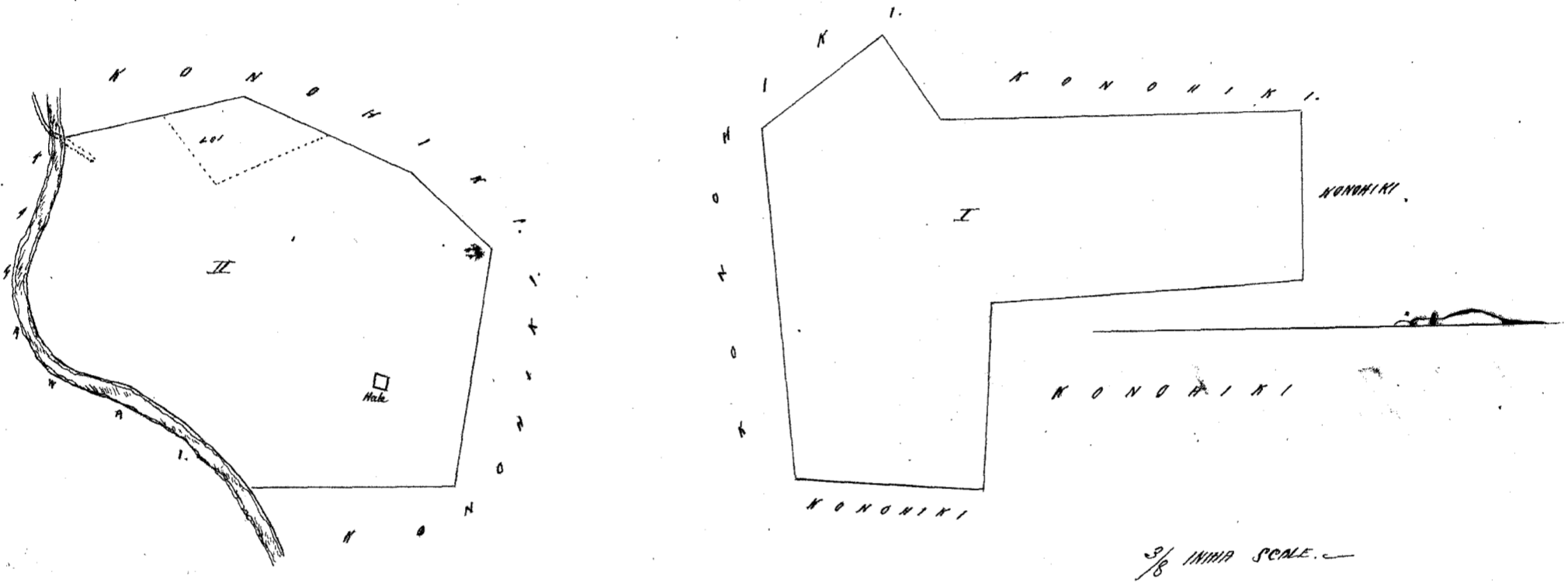
Pau loa 8 4/5 Eka.

Eia ka Ii 4 2/100 Eka

S. P. Kalama

ama aina

Sepatemaba 22, 1853.



Ukupaoua

#4

W. L. Lee
G. M. Robertson
J. H. Smith
J. M. Kaulaha

Honolulu October 3, 1853.

Helu 9453B Kaaanui

Konohua Ama Kema Hawaii

Ke aina o Kaaanui ma Konohua, Kona Kema Hawaii.

E hoomaka ma ke kīhi Kikina Kema a e holo.

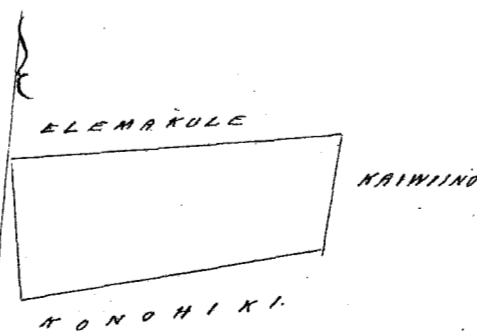
Ak. 4°30' Kik.	2.50 Kk.	ma ke aina o Kaaanui	
Kom. 80°45' Kom.	6.98 "	"	Elemakule
Kom. 7°30' Kik.	2.95 "	"	Konohiki
Ak. 76°	Kik. 6.40 "	"	" a hiki i ke hiki i ke hoomaka ana. - Eia 1 8/10 Eka

J. Fuller

Lumaanaiano

Kona Hawaii May 31, 1853.

4 Kaulahas - Iuka.



Ukupaoua

#4

W. L. Lee
G. M. Robertson
J. H. Smith
J. M. Kaulaha

Honolulu October 3, 1853.

Helu 9501 Etemakule ✓

Ke aina o Etemakule ma Honohua, Kona Kema Hawaii.

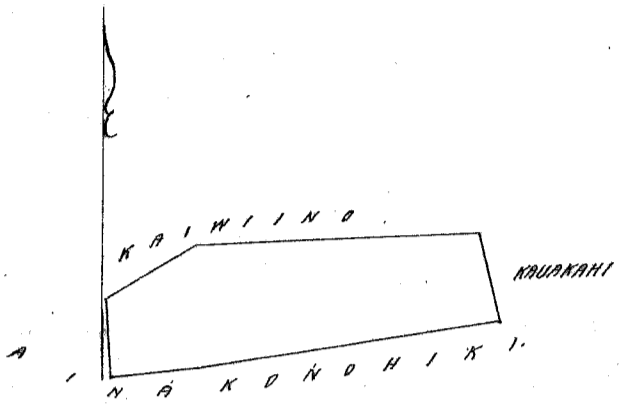
E hoemaka ma ke kiki Komohana, ~~Kona Kema~~ a e holo

- Com. 3° 30' Kik. 1,60 kth. ma ke aina Honohiki
- Com. 81° 45' Kik. 1,93 " " " Kaiwino
- At. 81° Kik. 6,30 " " " "
- At. 12° 30' Com. 1,88 " " " Kauakahi
- Com. 87° Com. 6,00 " " " Honohiki
- Com. 59° 30' Com. 2,23 " " " a kiki i kahi i hoemaka 'i = He 1 7/10 Eka

Kona Hawaii June 1, 1853.

J. Fuller
Lunaanaama

4 Kaulakao = Inihoo



Ukupaoua

W. L. Lee
G. M. Robertson
J. H. Smith
J. Kaulakao

Honolulu October 3, 1853.

Helu 9718E Kulupii ✓


Ke aina o Kulupii ma Honohua, Kona Kema Hawaii.

E hoemaka ma ke kiki Komohana Kema, a e holo

- At. 10° 15' Com. 1,03 kth. ma ke aina Honohiki
- At. 83° 15' Kik. 6,90 " " Pulukaloi
- At. 77° Kik. 4,20 " " "
- Com. 15° Kik. 2,50 " " Honohiki
- Com. 82° 45' Com. 4,50 " " "
- At. 89° Com. 7,00 " " a kiki i kahi i hoemaka He 2 1/10 Eka.

Kona Hawaii June 1, 1853.

J. Fuller
Lunaanaama



Ukupaoua

W. L. Lee
G. M. Robertson
J. H. Smith
J. Kaulakao

Honolulu October 3, 1853.

Helu 9453E Pulukaloi ✓

Ke aina o Pulukaloi ma Honohua, Kona Kema Hawaii.

E hoemaka ma ke kiki Komohana Kema a e holo


- Com. 7° 45' Kik. 2,03 kth. ma ke aina Honohiki
- At. 83° 15' Kik. 6,90 " " Kulupii
- At. 77° Kik. 4,20 " " "

Al. 76° 30' Kom. 2, 50 Mh. ma ke aina Konoheko
Kom. 78° 30' Kom. 10, 70 " " " " a hiki i ka hiki i hoowaka'i, He 2 1/2 Eka

Kona Hawaii June 1, 1853.

F. Fuller
Lunawannaina

4 Kaulahao = Inika



Wkupauloa

F. H. C.

W. L. Lee
G. M. Robertson
J. H. Smith
J. Kekaulahao

Honolulu October 3, 1853.

Hele 7060 Kauakahi

Konohua Kona Kona Hawaii.

Ke aina o Kauakahi ma Konohua, Kona Kona Hawaii.

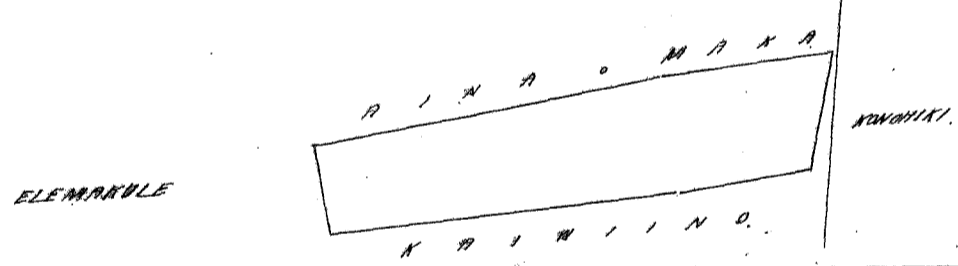
E hoowaka'i ma ke kiki Komohana a e holo

- Al. 12° 30' Kom. 1, 88 Mh. ma ke aina o Elemakule
- Al. 79° 15' Kom. 7, 40 " " " Kaiwino
- Al. 75° 30' Kom. 2, 83 " " " "
- Al. 5° 45' Kom. 2, 54 " " " Konoheko
- Al. 78° Kom. 3, 60 " " " " "
- Al. 74° 30' Kom. 7, 50 " " " " "

Ma ka a hiki i ka hiki i hoowaka'i, He 2 1/2 Eka

F. Fuller
Lunawannaina

Kona Hawaii June 1, 1853.



4 Kaulahao = Inika

Wkupauloa

F. H. C.

W. L. Lee
G. M. Robertson
J. H. Smith
J. Kekaulahao

Honolulu October 3, 1853.

Hele 5921 Puohala

Konohua Kona Hawaii.

Ma ka a hiki i ka hiki i hoowaka'i, He 2 1/2 Eka

Al. 1 E hoowaka'i ma ke kiki Komohana a e holo

- Al. 54° Kom. 83 Panku ma ke Kaiwi
- Al. 25° Kom. 130 " " " "
- Al. 59° Kom. 140 " " " "
- Al. 27° Kom. 364 " " " " " Ali o Komukua
- Al. 50° Kom. 80 " " " " "

Ma ka a hiki i ka hiki i hoowaka'i, He 2 1/2 Eka

Al. 2 E hoowaka'i ma ke kiki Komohana a e holo

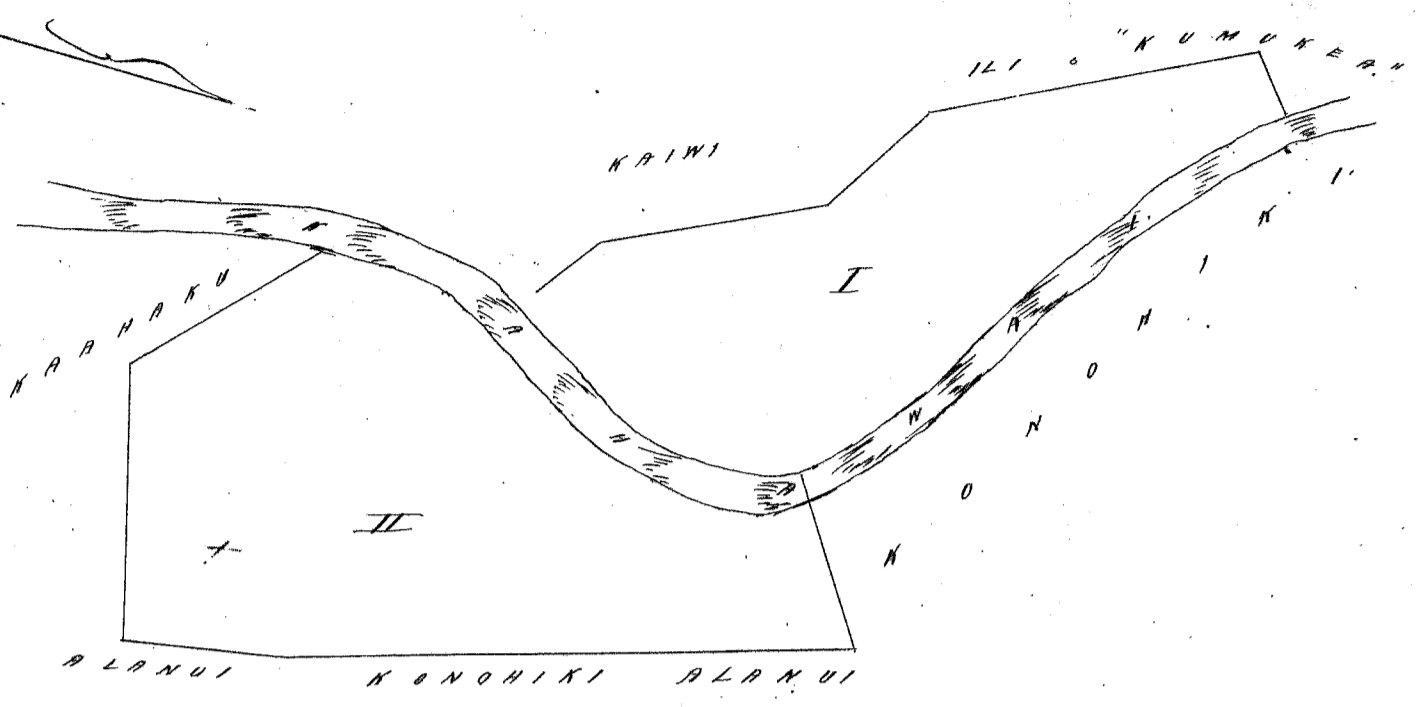
- Al. 57° Kom. 190 Panku ma ke Konoheko
- Al. 16° 30' Kom. 600 " " " ka Alanui
- Al. 10° Kom. 176 " " " "

Ke. 75 No. 292 Paiku ma ke Honohiki
 Ak. 45 No. 236 " " " a hiki i ke kahawai, alaila e pili ana i ke kahawai
 ahiki i ke hiki mua 2 ²³/₁₀₀ Eka.

W. H. Pease
 Sur.

Maui Sept 1853.

2 Kaul. = 1 Imihou



Ukupaoua

J. C.

W. L. Lee
 G. M. Robertson
 J. H. Smith
 J. Kekaulaao

Honolulu October 5, 1853.

Kele 9633 Lauaa

Kahakuloa Maui.

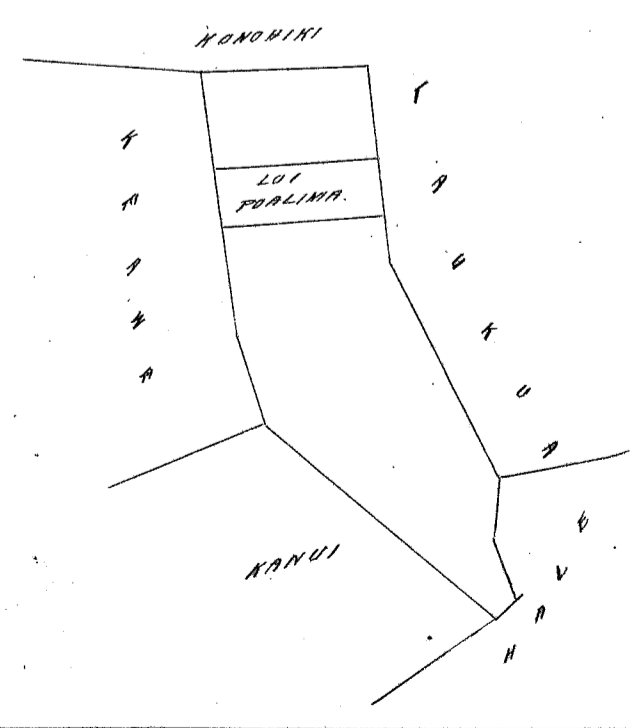
Aina Kala maloko o ka Ukupaoua o Kahakuloa i Maui, ma ke Ili o Keopilotipilo.
 E hoomaka ana mua kahi Loi o Honohiki ma ke hiki Ak. No. alaila aka

Ke. 10	No. 140	Paiku e pili ana i ma Loi o Keawe
Ke. 2	No. 50	do do do Kamaui
Ke. 32	No. 157	do do do Kamaui
Ak. 62	No. 15	do do do do
Ak. 3	No. 32	do do do Hale
Ak. 25	No. 32	do do do do
Ak. 8	No. 127	do do do Paiku
Ak. 11	No. 105	do do do do alaila hiki i ke hiki mua ²³ / ₁₀₀ Eka

W. H. Pease
 Sur.

Maui Sept 1853.

1 Kaul. = 1 Imihou



Ukupaoua

J. H.

W. L. Lee
 G. M. Robertson
 J. H. Smith
 J. Kekaulaao

Honolulu October 5, 1853.

Maloko o ka Ahupuaa o Honokohau Maui.

Ap. 1. Aina Kalo me Kula ma ka Ili o Kapaaukini 2nd
E hoomaka ana ma ke kahi Akau a e holo ana

Ke. 29°	Kei. 294	Pauku e ili ana i ke Kahawai
Ke. 68°	Ke. 300	do do Kaanui
Ak. 30° 30'	Ke. 342	do do Pali
Ke. 88°	Kei. 130	do do Paowao
Ak. 66°	Kei. 195	do do Mailow a hiki i ke kahi mua 89/100 Eka.

Ap. 2. Ili o Pauoa 2. E hoomaka ana ma ke kahi Akau a e holo ana

Ke. 5°	Kei. 270	Pauku e ili ana i ka auwai
Ke. 85°	Ke. 320	do do Kekalo
Ak. 20°	Ke. 218	do do Kahawui
Ak. 84°	Kei. 190	do do Keo
Ak. 71°	Kei. 191	do do Kekalo a hiki i ke kahi mua 75/100 Eka.

Ap. 3. Kula. E hoomaka ana ma ke kahi Akau a e holo ana

Ke. 7°	Ke. 445	Pauku e ili ana i ka auwai
Ak. 69°	Ke. 225	do do Konohiki
Ak. 7° 30'	Ke. 300	do do Pali
Ak. 79°	Kei. 312	do do Konohiki a hiki i ke kahi mua 94/100 Eka.

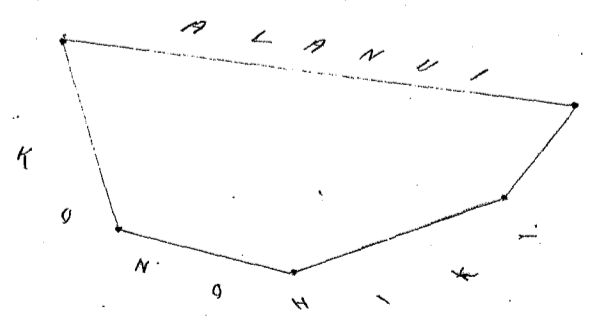
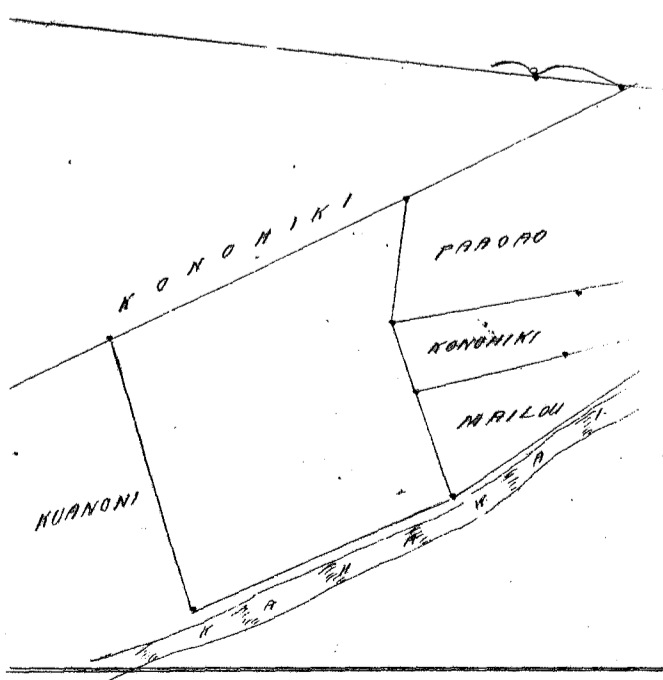
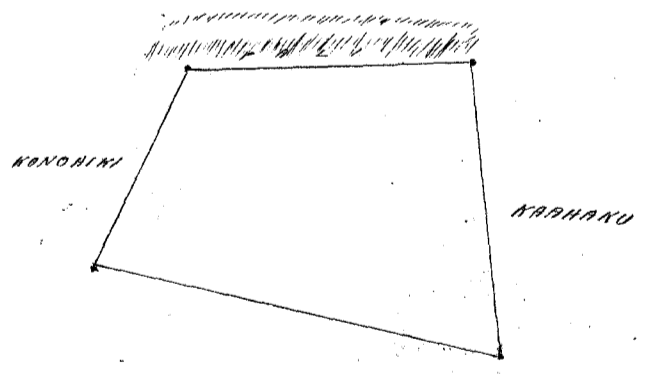
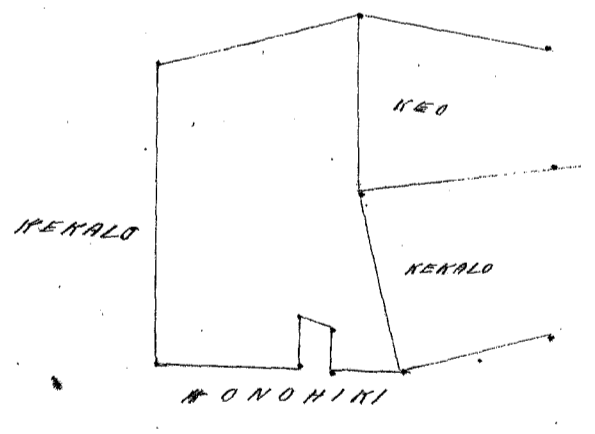
Ap. 4. Pahale ma ka Ili o Pauoa. E hoomaka ana ma ka Alanui ma kahi pohaku, alaila aku

Ak. 68°	Kei. 210	Pauku e ili ana i Konohiki
Ak. 8°	Kei. 190	do do do
Ak. 25°	Ke. 240	do do do
Ak. 57°	Ke. 125	do do do a hiki i ke kahi mua 78/100 Eka.

Sept 1853.

H. C. Pease
Sur.

39
75
94
78
336



2 Chains an Inch

Ukupaaloo

H. C.

W. L. Lee
S. M. Robertson
J. H. Smith
I. M. Kaulahao

Honolulu October 5, 1853.

Kelu 5619 Kaahaku

Konohakou Hawaii

Maloko o ka Ahupuaa o Konohakou Hawaii.

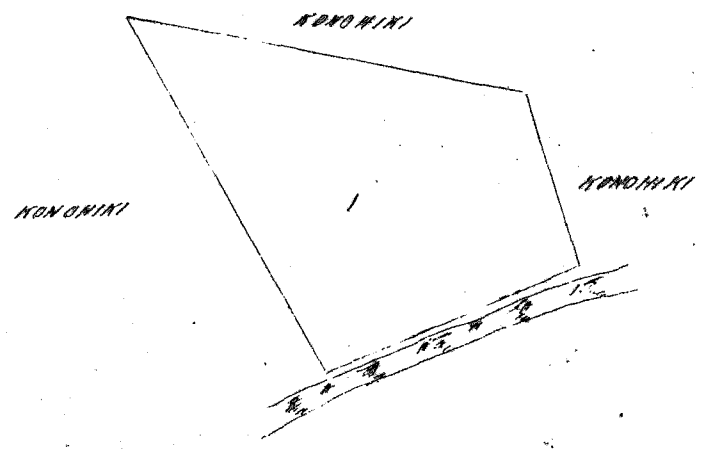
Ap. 1. Ili o Paaukuni. E hoomaka ana ma ke kahawai ma ke kapa Komohana ma kahi pohaku,
 alaila e fili ana ike kula o Konohiki
 Ke. 73° Ko. 190 Pauku e fili ana ike kula o Konohiki
 Ke. 70° Ko. 430 do do do do
 Ak. 60° Kei. 430 do do do do
 alaila e fili ana ike kahawai a hiki ike kahi mua 1 Eka

Ap. 2. Ili o Kaneloa. E hoomaka ana ma ke kahi Kama a e holo ana
 Ak. 53° Kei. 108 Pauku e fili ana ike Konohiki
 Ak. 27° Ko. 308 do do do
 Ke. 56° Ko. 168 do do Kaahupahau
 Ke. 39° Kei. 310 do do Kahawai a hiki i ke kahi mua 39/100 Eka.

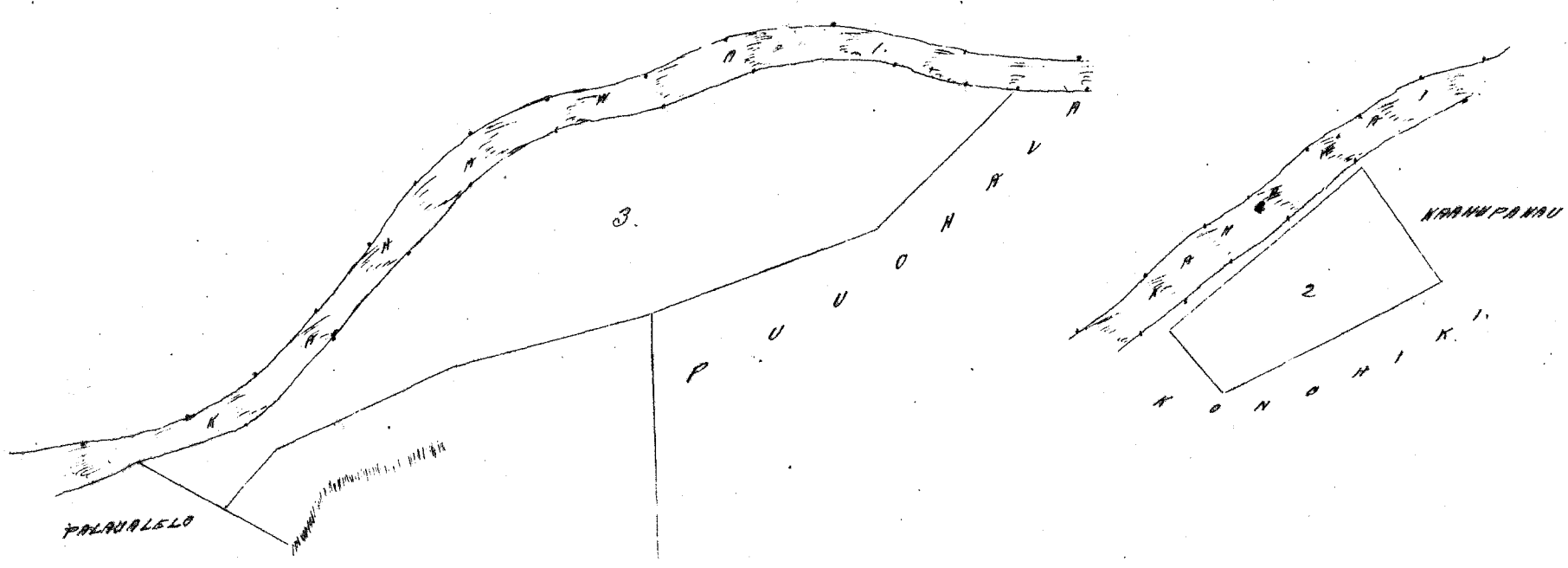
Ap. 3. Ili o Kouakuhui. E hoomaka ana ma ke kahi Kama a e holo ana
 Ak. 23° Kei. 120 Pauku e fili ana ike Palaualelo
 Ak. 51° Ko. 100 do do Pali
 Ak. 25° Ko. 244 do do do
 Ak. 14° Ko. 250 do do do
 Ak. 21° Ko. 300 do do Puohala
 Ak. 45° Ko. 236 do do do
 alaila e fili ana ike kahawai a hiki i ke kahi mua 1 4/10 Eka

September 1853

W. H. Pease
Sur.



2 Chains an Inch.



Ukupaoua

16

W. L. Lee
 G. M. Robertson
 J. H. Smith
 J. Kekaulaao

Honolulu October 5, 1853

Ma Kahawai Waikiki Kōna Oahu.

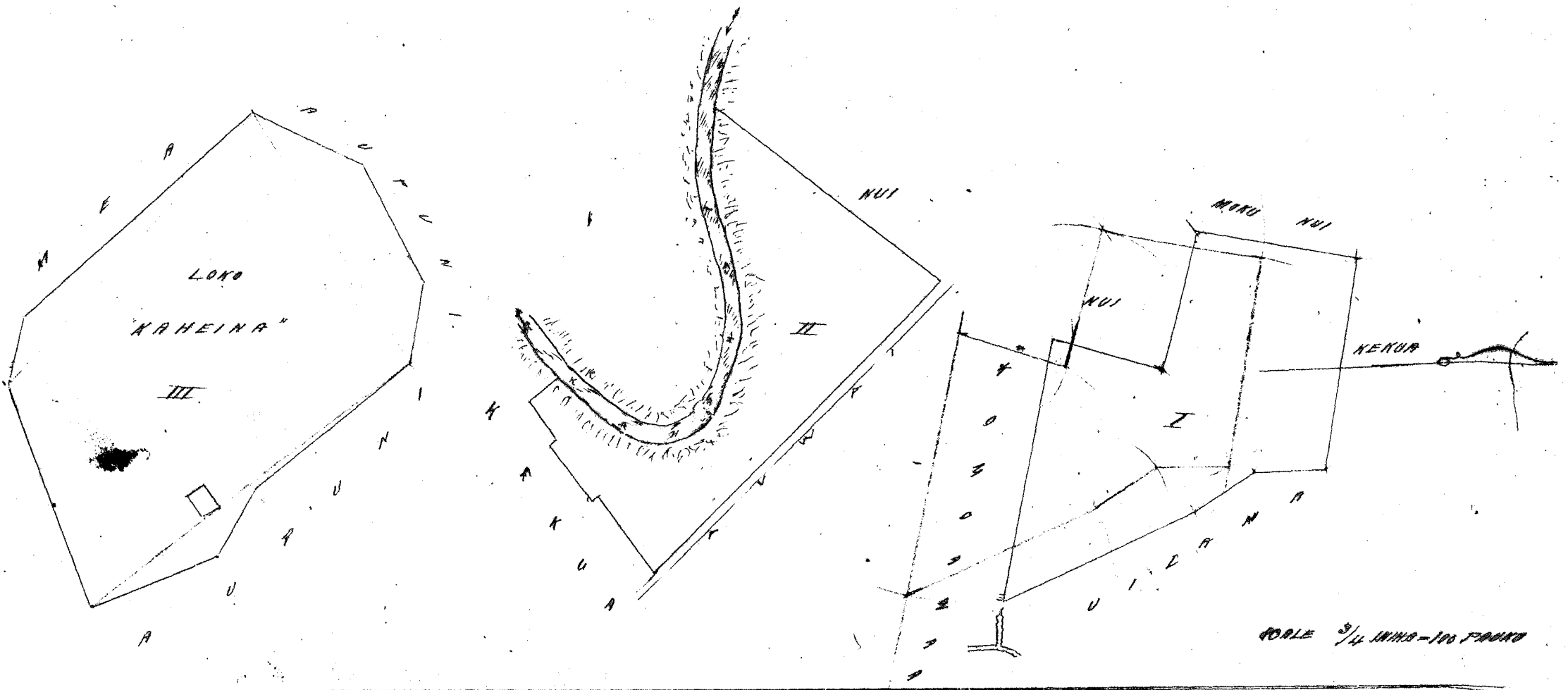
*Ap. 1. Aina Kalo 1 i Manoa. E hoomaka ma ke ke kiki Kōkōu makai iho o ka uake o ka auwai, a e holo Akau 78° Kom. 265 Puku fili me "Komoawaa," Alaila Akau 17° 15' Kōkōu 115 Puku, - Akau 75° Kom. 147 Puku fili me Nui, - Alaila Akau 11° Kōkōu 163 Puku fili me Mōkū ana Nui, - Alaila Kōna 80° Kōkōu 215 Puku fili me Kōkōu, - Alaila Kōna 1° Kom. 66 Puku, - Kōna 31° 30' Kōkōu 68 Puku, - Kōna 25° Kōkōu 216 Puku me ka aina i oleria no (Pūlana a hiki ika hoomaka ana), -
Ka Ii 501 Anana*

Ap. 2. Aina Kalo 2 i Manoa. E hoomaka ma ka paku lihi Kōkōu o ke Kahawai, a e holo Akau 38° Kōkōu 350 Puku fili me Nui, Alaila holo ma ka lihi makai o ka auwai, - Alaila Kōna 52° 15' Kom. 92 Puku a neenee Lima Kōna 6 Puku, - Kōna 52° 15' Kom. 70 Puku, - a neenee Lima Akau 8 Puku, - a Kōna 52° 15' Kom. 47 Puku a neenee Lima Akau 30 Puku fili me Kōkōu a hiki i Kahawai, - Alaila ma Kahawai uake a hiki ika hoomaka ana, Ka Ii 1046 Anana.

Ap. 3. 1 Loko "Kāheina" Waikiki Kai. E hoomaka ma ke kiki Kōmohana a holo akau Kōna 40° Kōkōu 457 Puku, - Kōna 74° Kōkōu 106 Puku fili me Kōkōu, - Alaila Akau 73° Kōkōu 350 Puku, - Alaila ^{Akau} 21° 30' Kom. 207 Puku, Akau 58° Kom. 112 Puku, Akau 36° Kom. 297 Puku, - Akau 77° 30' Kom. 118 Puku, - Kōna 66° Kom. 176 Puku, - Kōna 29° Kom. 182 Puku, fili me aupuni a hiki ika hoomaka ana, Ka Ii 2 Eka me 876 Anana

*Paulou
4 Eka 3 Anana
S. P. Kulama
Ana Aina*

August 26, 1853.



Ukupaau

\$5.00

*M. L. Lee
G. M. Robertson
J. H. Emitt
J. Kekaulaao*

Honolulu October 6, 1853.

Maalo o ka Ahupuaa o Honokohau, Maui.

*Ap. 1. Ii o Pahua. E hoomaka ana ma ke kiki Akau a e holo ana
Kō. 47° Kō. 150 Puku a fili me Kōkōu
Kō. 40° Kō. 610 do do do
Kō. 57° Kō. 300 do do do Alaila a fili ana i ke Kahawai a hiki i ke kiki
maua 1 1/2 Eka*

Apama 2. Ili. Mailapa. E hoomaka ana ma ka Pali, koke i ke kiki Akau, ma ma Loi Palima, alaila
 Ke. 57. No. 2 Kaul. e pili ana i ma Loi o Konohiki
 Ke. 34. No. 500 Pauku do do do
 Ke. 69. No. 60 do do do do
 Ke. 21. No. 260 do do do do
 Ke. 77. Kei. 160 do do do Kamakakaia 2, alaila e pili ana i ka Pali a hiki
 i ke kiki mua 1 Eka

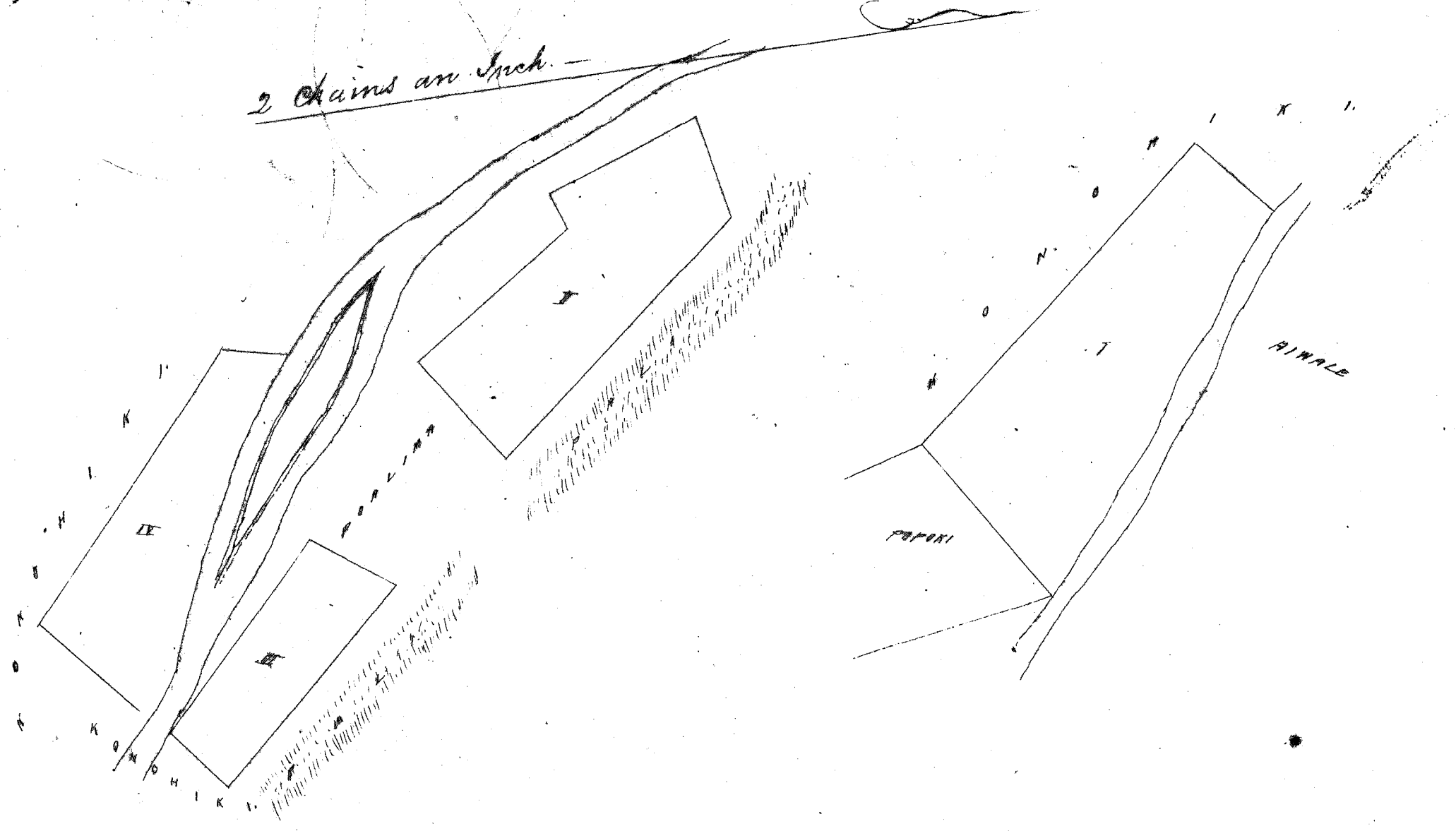
Apama 3. Ili. Mailapa. E hoomaka ana ma ka Pali ma ke kiki Kuma Kikina o ma Loi Palima,
 alaila aku Ke. 27. No. 150 Pauku e pili ana i ma Loi Palima
 Ke. 46. Kei. 364 do do Kahawai
 Ke. 49. Kei. 120 do do Konohiki, alaila e pili ana i ka Pali a hiki i ke kiki mua
 5/100 Eka.

Ap. 4. Kula. E hoomaka ana ma ke kiki Akau a e holo ana
 Ke. 11. No. 100 Pauku e pili ana Konohiki
 Ke. 48. Kei. 495 do do do
 Ke. 49. Kei. 200 do do do, alaila e pili ana i ke Kahawai a hiki i ke kiki mua.
 97/100 Eka.

1. 50
 1. 50
 97
 3. 97

September 1853

H. H. Pease
 Sur.



Utupaulou

16.

M. L. Lee
 G. M. Robertson
 J. H. Smith
 J. Kekaulahao

Honolulu October 6, 1853

Helu 3459 Keawe 42818 including this Kaiehu Maui

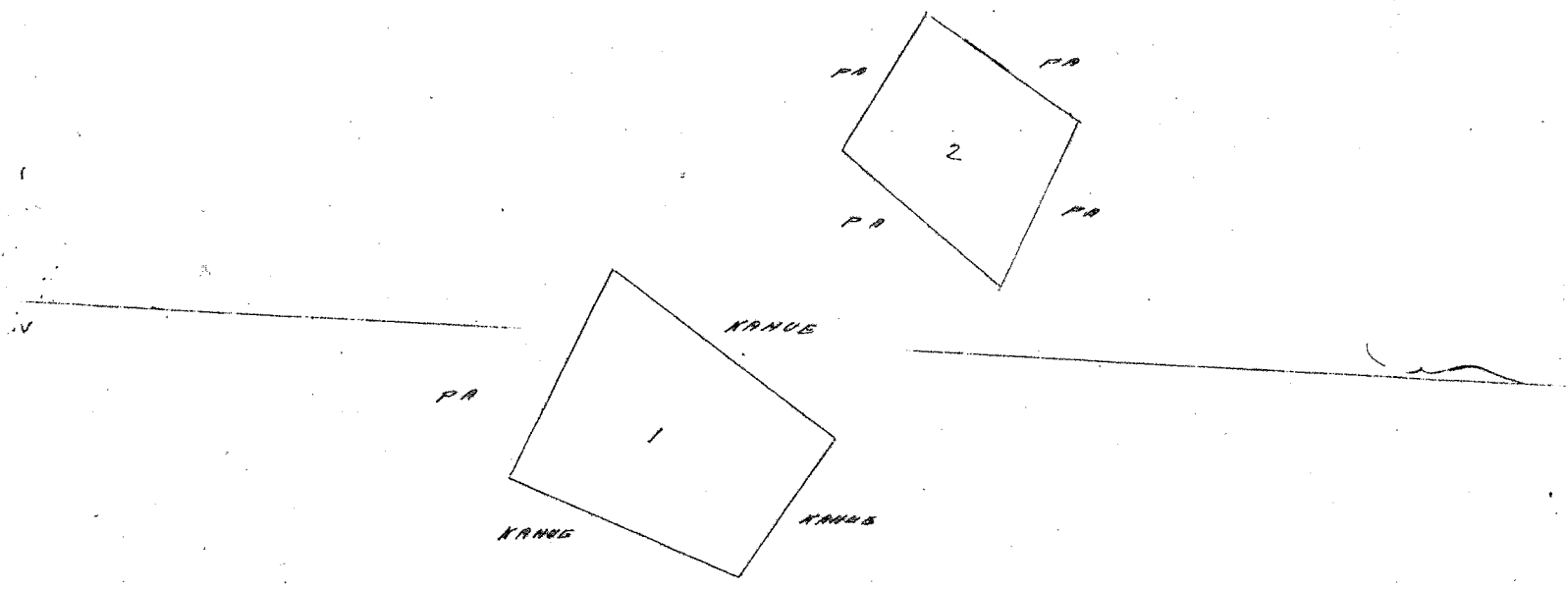
Maui Coas 428 Vol. 8. maui Part 2nd

Ke mau Apama i haku ma Helu 3459 Keawe ma Kaiehu i Maui
 Apama 1. 12 Loi ma ka Ili. Kikini. E hoomaka ma ke kiki Akau a e holo
 Ke. 26. No. 3,01 Ah. ma ka Kahue
 Ke. 66. Kei. 2.51
 Ke. 20 1/2. Kei. 2.71
 Ke. 72 1/2. No. 1.81 " " a hiki ma ke kiki mua. 6/100 Eka

Apama 2. Pahala o Loo' ma ka Ili o Luaukaulua. E hoomaka ma ke kiki o Kawai a holo
 Ke. $31\frac{1}{2}$ Ke. 2.00 Kk. ma ka Pa
 Ke. $60\frac{1}{2}$ Ke. 1.72 " " "
 Ke. 37 Ke. 2.25 " " "
 Ke. $66\frac{3}{4}$ Ke. 1.98 " " " a hiki ma ke kiki mua $\frac{38}{100}$ Eka.

Kailuku June 8, 1853.

E. Bailey
 Mea anaing



Nukupauloa

#4.

W. L. Lee
 G. M. Robertson
 J. H. Smith
 J. Kikaulaka

Honolulu October 6, 1853.

Lot 3439 Kamahaaloa

Waiehu Maui.

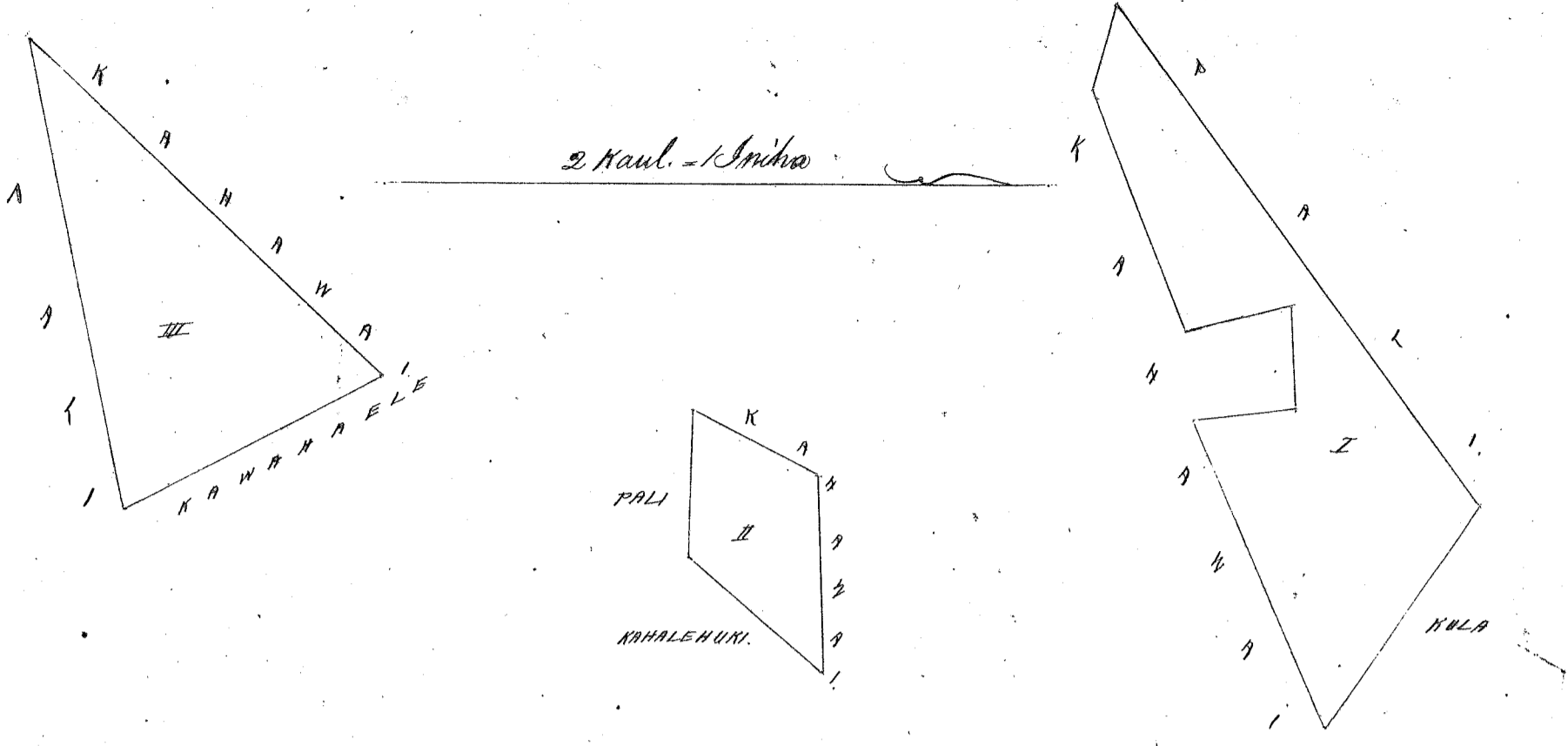
Apama I. Ili Kukuikomo. Waiehu. E hoomaka ke ana ma ke kiki o Kikina o keia a holo aku
 Ke. $66\frac{1}{2}$ Ke. 4.11 Kk. me Kahawai
 Ke. $5\frac{1}{4}$ Ke. 1.29 " " Poalima
 Ke. $85\frac{1}{2}$ Ke. 1.22 " " "
 Ke. 13 Ke. 1.29 " " "
 Ke. 68 Ke. 3.12 " " Kahawai
 Ke. $73\frac{1}{2}$ Ke. 1.04 " " "
 Ke. $53\frac{1}{2}$ Ke. 7.50 " " Pali
 Ke. $53\frac{1}{4}$ Ke. 3.33 " " Kula a hiki ma ka kiki i hoomaka ai, a maloko
 via Anapuni $\frac{1}{100}$ Eka

Apama II. Ili Kaluaolena. E hoomaka ke ana ma ke kiki o Kikina o keia a holo aku
 Ke. $41\frac{1}{2}$ Ke. 2.13 Kk. me Kahalehukui
 Ke. 87 Ke. 1.80 " " Pali
 Ke. 28 Ke. 1.71 " " Kahawai
 Ke. $89\frac{3}{4}$ Ke. 2.39 " " " a hiki ma ke kiki i hoomaka ai, a maloko
 via Anapuni $\frac{33}{100}$ Eka.

Apama III. Ili Kawika. E hoomaka ke ana ma ke kiki o Kikina o keia a holo aku
 Ke. 27 Ke. 3.50 Kk. me Kawahale
 Ke. 43 Ke. 5.87 " " Kahawai
 Ke. $78\frac{1}{4}$ Ke. 5.77 " " Pali a hiki ma ka kiki i hoomaka ai, a maloko via
 Anapuni $\frac{97}{100}$ Eka.

Apama IV. Wa loaa Lu.

John T. Gowar
 Mea anaing



2 Kaul. = 1 Smika

Ukupaoua

#5

W. L. Lee
G. M. Robertson
J. H. Smith
J. Kekaulahao

Honolulu October 6, 1853.

Lot 9604 Kapula

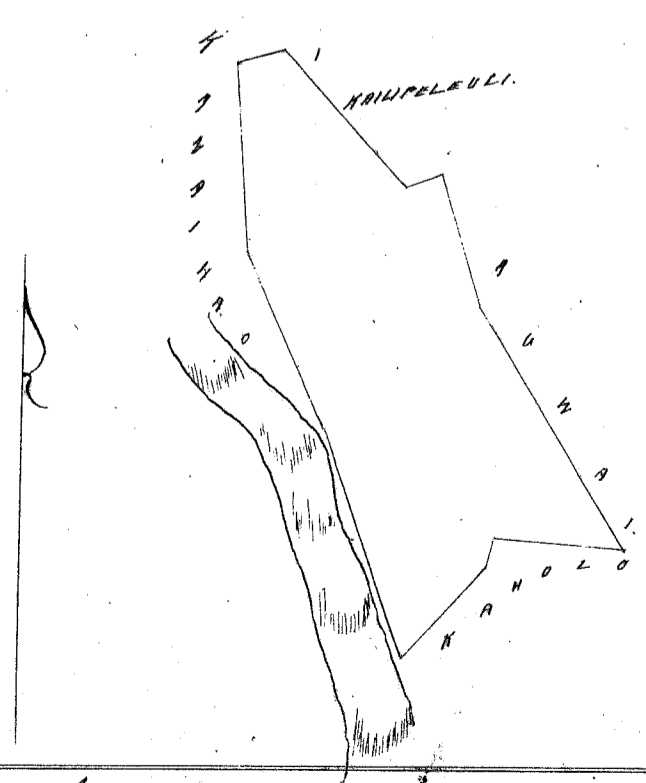
Kapuhuloa Maui.

Aina Kalo maloko o ka Ahupuaa o Kapuhuloa Maui. - Iki o Eiwahine
 Puni na mokuna. E hoomaka ana ma ke kiki Kama Hikina o na Loi o Kanaihao, aiaia aku
 Ke. 74° Ko. 26 Paken e fili ana i na Loi o Kanaihao
 Ke. 3° Kei. 100 do do do do
 Ke. 24° Kei. 100 do do do Konoiki
 Ke. 19° Kei. 125 do do do Kahawai
 Ak. 43° Kei. 66 do do i na Loi Kaholo
 Ak. 9° Kei. 15 do do do do
 Ke. 85° Kei. 70 do do do do
 Ak. 30° Ko. 150 do do do Ouwai
 Ak. 16° Ko. 72 do do do Loi Kailipeleuli
 Ke. 70° Ko. 20 do do do do aiaia ua hiki i ke kiki
 mua 28/100 Eka

Notes. The House Lot of above claim has been awarded to Pipaha brother in Law of above claimant

Maui September 1853.

J. H. Pease
Sur.



1 Kaul. = 1 Smika

Ukupaoua

#4

W. L. Lee
G. M. Robertson
J. H. Smith
J. Kekaulahao

Honolulu October 6, 1853.


Keolu 6146 y Kaula

Kahakuloa Maui

Kula maloko o ka Ahupuaa o Kahakuloa, Maui.
 E hoomaka ana ma ke Kula o Konohiki ma ke kahi o Emma, alaila aku
 Ak. 5° Kei. 300 Panku e ili ana i ke Kula o Konohiki
 Ak. 20° Kei. 350 do do do
 Ke. 88° Kei. 200 do do do
 Ke. 2° Ke. 510 do do do alaila e pili ana i ke Kula o
 Konohiki a hiki i kahi mua 1 Eka 2 Puda 30 Perkas.

W. H. Pease

September 1853



Ukupaoua

W. H. Pease

W. L. Lee
 G. M. Robertson
 J. H. Smith
 J. Mikaulaha

Honolulu October 6, 1853.

Keolu 6145 y Keawe

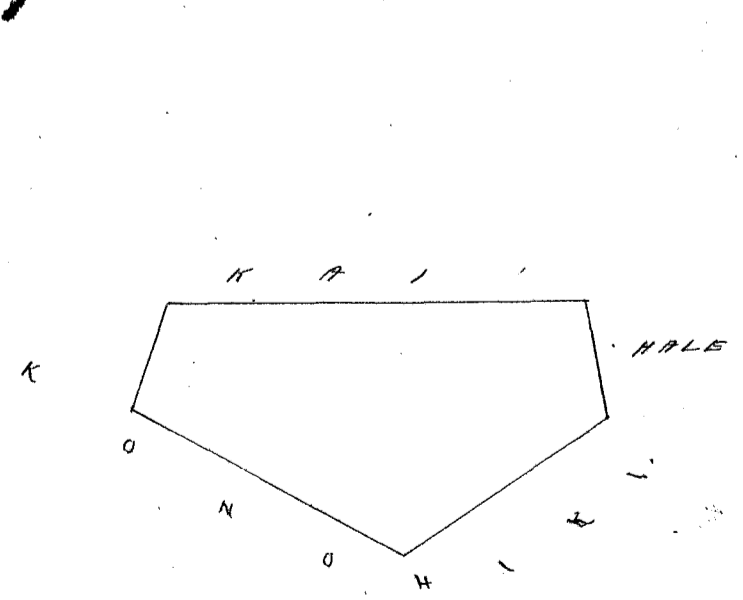
4762 13 another place

Kahakuloa Maui

Maloko o ka Ahupuaa o Kahakuloa Ili o Piiloi, Maui.
 Pahale Peni ma mokuna. E hoomaka ana ma kahi papohaku ma ke kai, kolo
 Ke. 20° Kei. 62 Panku e pili ana i ka Pahale o Hale
 Ke. 47° Ke. 136 do do ma lei o Konohiki
 Ak. 70° Ke. 164 do do do do
 Ak. 10° Kei. 60 do do do do
 alaila e pili ana i ke kai a hiki i ke kahi mua 2/100 Eka

W. H. Pease Sur

Maui September 1853



1 Kaul. = Imiha

Ukupaoua

W. H. Pease

W. L. Lee
 G. M. Robertson
 J. H. Smith
 J. Mikaulaha

Honolulu October 6, 1853.

Aina Kalo, Kula me Pahale maloko o ka Ahupuaa o Haimoa, Kona, Hawaii.

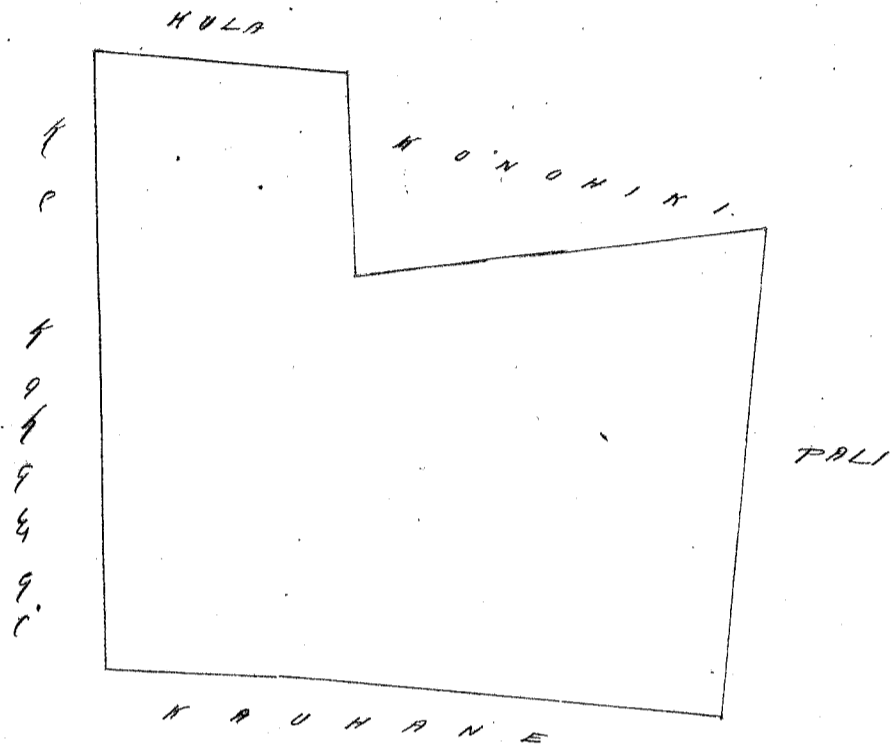

E hoomaka ana ma ke kahawai o Haimoa ma ke kapa Kikina ma kahi pohaku, alaila aku

A.	71° Kei.	2 ⁷⁰ / ₁₀₀	Kaul.	e pili ana i ke Kula o Konoiki
Ke.	25° Kei.	2 ¹⁰ / ₁₀₀	do	do i ma Loi do
A.	59° Kei.	4 ⁴⁰ / ₁₀₀	do	do do do do
Ke.	18° Kei.	5 ¹⁸ / ₁₀₀	do	do i ka Pali
Ke.	71° Ke.	4 ⁷⁰ / ₁₀₀	do	do i ma Loi o Haukane
Ke.	68° Ke.	1 ⁸⁰ / ₁₀₀	do	do do do do
A.	24° Ke.	6 ⁵⁰ / ₁₀₀	do	do i ke kahawai o Haimoa

E ili ana 3 Eka 2 Fuda 12 Fuka

A. H. Pease

Hawaii Oct. 20/52



2 Kaul. 1 Enika

Wakupaoua

\$7.

W. L. Lee
G. M. Robertson
J. H. Smith
J. Kekaulaheo

Honolulu October 6, 1853.

Aina Kalo me Kula me kahi Laau Alani maloko o ka Ahupuaa o Kahakuloa Hawaii

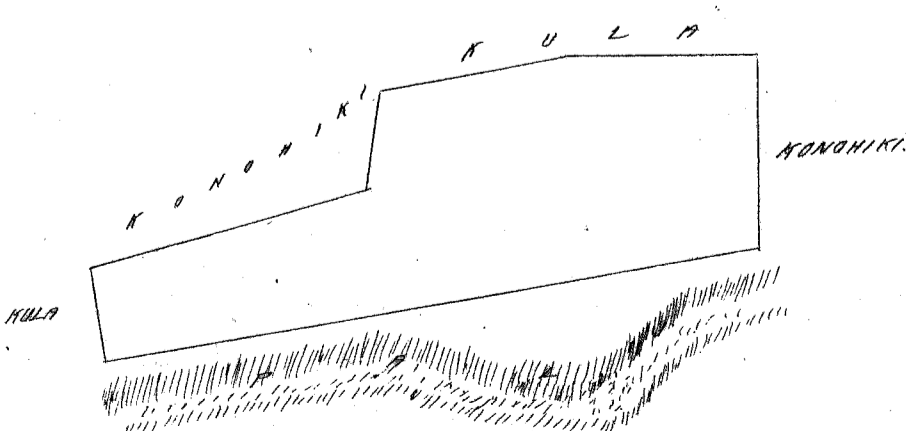

Ili o "Kawaikau 2" E hoomaka ana ma ke Pali kokoke i kahi laau kukui, alaila,

A.	55° Ke.	100	Pauku	e pili ana i ke Kula o Konoiki
A.	25° Kei.	300	do	do do do do
A.	40° Ke.	100	do	do do do do
A.	30° Kei.	200	do	do do do do
A.	40° Kei.	200	do	do do do do
Ke.	50° Kei.	200	do	do do do do

alaila e pili ana i ka pali a hiki i ke kahi mua 1 ²⁶/₁₀₀ Eka.

The 2nd piece of kula has been abandoned many years

September 1853.



A. H. Pease

Wakupaoua

\$5.

W. L. Lee
G. M. Robertson
J. H. Smith
J. Kekaulaheo

Honolulu October 6, 1853.

Hele 9639 Kumaiepa

Kahakuloa Maui.

Maloko o ka Ahupuaa o Kahakuloa Maui.

Ap. 1. Iki o "Makaliua 1." E hoomaka ana ma ke kula o Konohiki ma ka hi laau, alaila aku

He. 33°	Kei. 120	Pauku	i	ili	ana	i	ke	kula	o	Konohiki
Ke. 26°	Kei. 135	do	do	do	do	do	do	do	do	do
Ke. 58°	Kei. 230	do	do	do	do	do	do	do	do	do
A. 35°	Kei. 200	do	do	do	do	do	do	do	do	do

malaila a hiki i ke kahi mua 62/100 Eka.

Ap. 2. E hoomaka ana ma ke kula o Konohiki ma ma Loi o Kelipua, alaila aku

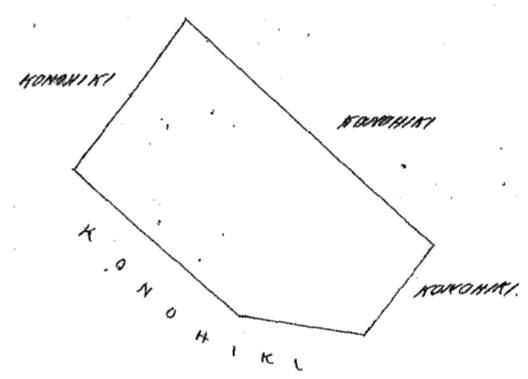
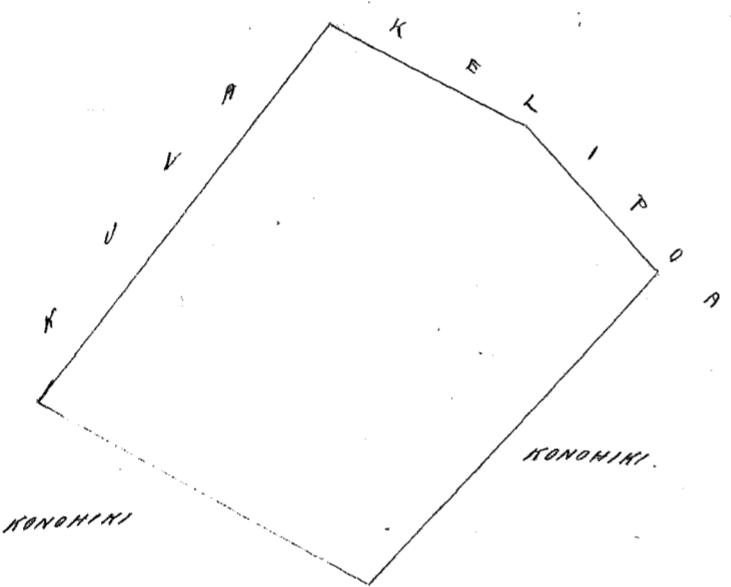
A. 45°	Kei. 230	Pauku	i	pili	ana	i	ma	Loi	o	Kelipua
A. 65°	Kei. 210	do	do	do	do	do	do	do	do	do
Ke. 30°	Kei. 450	do	do	do	do	do	do	do	do	Konohiki
Ke. 45°	Kei. 400	do	do	do	do	do	do	do	do	do

malaila aku a hiki i ke kahi mua. 2 1/100 Eka

A. H. Pease

Maui September 1853.

2 Kaul. = 1 Inika



Ukupaoua

#6

- W. L. Lee
- G. M. Robertson
- J. H. Smith
- J. M. Kaulahao

Honolulu October 6, 1853.

Hele 6145 Kamakaluku

Konokohau Maui.

Iki o Kapataalau Konokohau Maui.

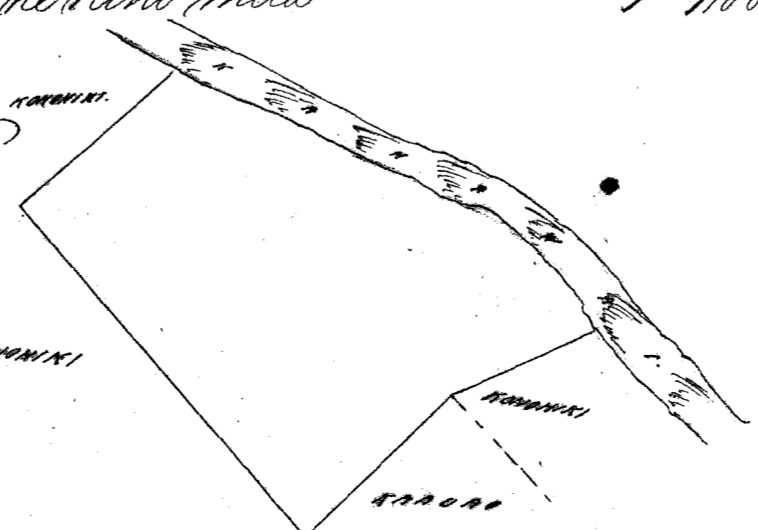
E hoomaka ana ma ke kahi Akau a e holo ana

Ke. 56°	Kei. 216	pauku	i	Konohiki
Ke. 35°	Kei. 460	"	"	paali
Ke. 53°	Kei. 218	"	"	kaavau
Ke. 73 1/2°	Kei. 170	"	"	Konohiki paalima a hiki i ke kahawai, alaila.

i pili ana i ke kahawai a hiki i ke kahi mua 1 56/100 Eka.

A. F. Turner
Imamaina

13 May 1853.



W. L. Lee
G. M. Robertson
J. H. Smith
J. Kekaulaao

Honolulu October 8, 1853.

Keolu 4744 Maiau

Konokohau Maui

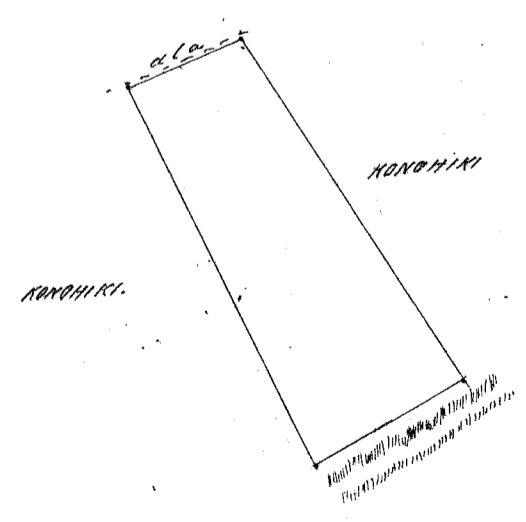
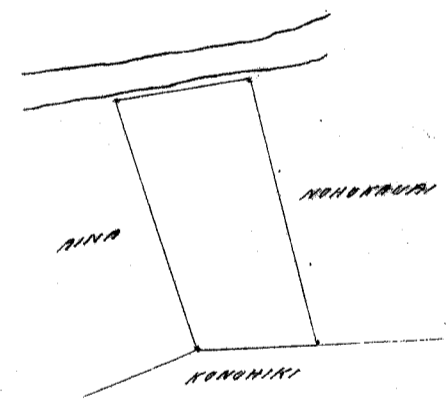
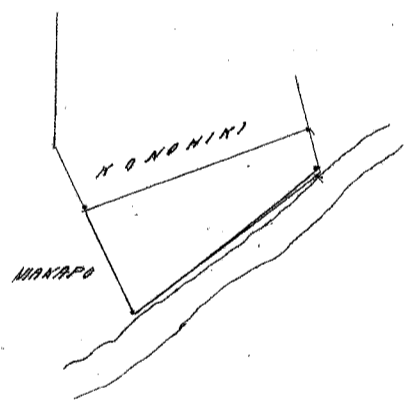
Apana 1. Kalo Ii o Kamani I, Konokohau, Maui.
 E hoimaka ana ma ke kiki Akau a e holo ana
 Ke. 1 1/2 Kei. 126 paauka ia pali
 Ke. 72° Ke. 278 " " Aina
 Ak. 8 1/2° Ke. 145 " " Kahawai
 Ak. 76 1/2° Kei. 290 " " Kohokauai a hiki i ke kiki mua. 37/100 Eka.

Apana 2. Kulu. E hoimaka ana ma ke kiki Akau a e holo ana
 Ke. 29 1/2° Kei. 182 paauka ia pali
 Ke. 65° Ke. 443 " " Konohiki
 Ak. 23° Ke. 131 " " " (Alunui)
 Ak. 58° Kei. 430 " " " a hiki i ke kiki mua, 64/100 Eka

Apana 3. Kalo Ii o Kapiakini. E hoimaka ana ma ke kiki Akau a e holo ana
 Ke. 73° Ke. 35 paauka ia Konohiki
 Ke. 19° Kei. 245 " " "
 Ak. 66° Kei. 120 " " Makapu
 Ak. 38° Ke. 245 " " Kahawai a hiki i ke kiki mua. 19/100 Eka.

A. J. Turner
Lunaanaia

10 May 1853.



W. L. Lee
G. M. Robertson
J. H. Smith
J. Kekaulaao

Honolulu October 8, 1853.

Helu 6004 Lapauli

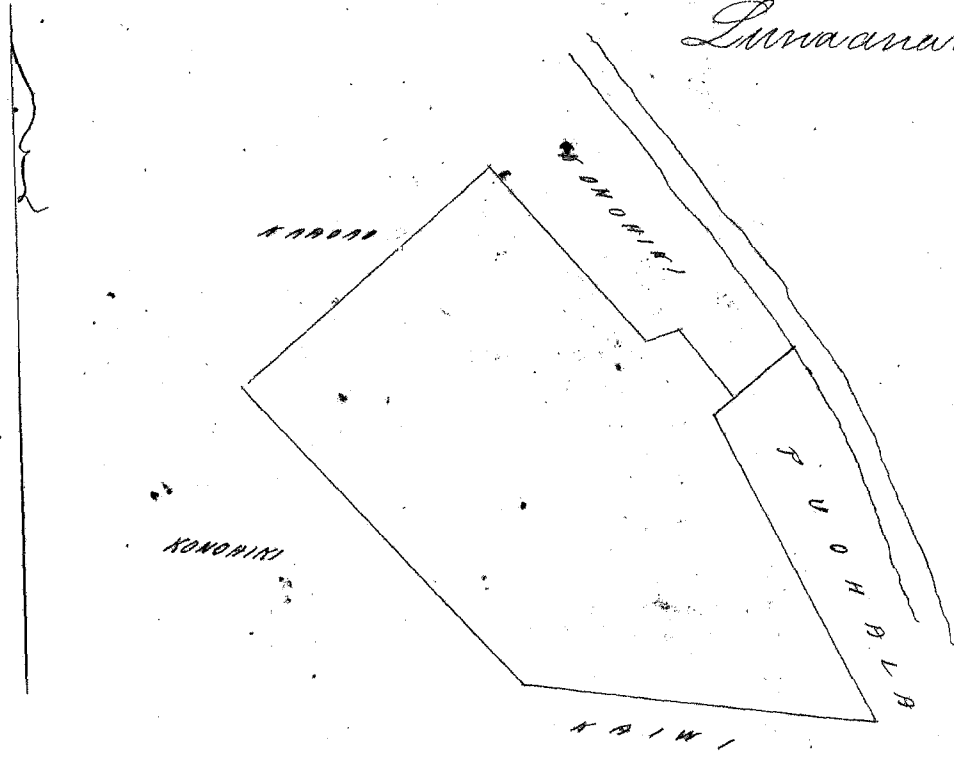
Honokahau, Maui

Ali o Kumukea Honokahau, Maui.

E hoomaka ana ma ke kiki Maau, a e holo ana

Ke.	49°	Ko.	350	paauku ia	Kaavao
Ke.	43°	Kei.	420	"	paali
Ke.	84°	Kei.	380	"	Kaiwi
Ke.	27°	Ko.	364	"	Puuohala
Ke.	50°	Kei.	29	"	"
Ke.	37°	Ko.	91	"	Honohiki
Ke.	66°	Ko.	34	"	"
Ke.	41°	Ko.	247	"	" a hiki i ke kiki mua. 2 Eka.

A. F. Turner
Limaanauna



Ukupauloa

F5.

W. L. Lee
S. M. Robertson
J. H. Smith
J. Kekaulaoo

Honolulu October 8, 1853.

Helu 7385 Kalahouka

Honokahau Maui

Apana 1. Ali o Pahua, Honokahau, Maui.

E hoomaka ana ma ke kiki Kema, a e holo ana

Ke.	37°	Kei.	250	paauku ia	Aiwale
Ke.	53°	Ko.	225	"	Honohiki
Ke.	34°	Ko.	250	"	"
Ke.	52°	Kei.	215	"	Kahawai a hiki i ke kiki mua 5/100 Eka.

Apana 2. Ali o Maluaka. E hoomaka ana ma ke kiki Kema, a e holo ana

Ke.	10°	Ko.	184	paauku ia	Kahawai
Ke.	68°	Kei.	303	"	Napauna
Ke.	23°	Kei.	160	"	paali
Ke.	65°	Ko.	263	"	Kaiwiwi
Ke.	61°	Ko.	80	"	Honohiki a hiki i ke kiki mua 54/100 Eka.

Apana 3. Pahale ma Maluaka. E hoomaka ana ma ke kiki Kema, a e holo ana

Ke.	46 1/2°	Ko.	162	paauku ia	Kahawai
Ke.	28°	Kei.	200	"	"
Ke.	44°	Kei.	305	"	"
Ke.	71°	Ko.	200	"	" a hiki i ke kiki mua 44/100 Eka.

A. F. Turner
Limaanauna

30 May 1853.

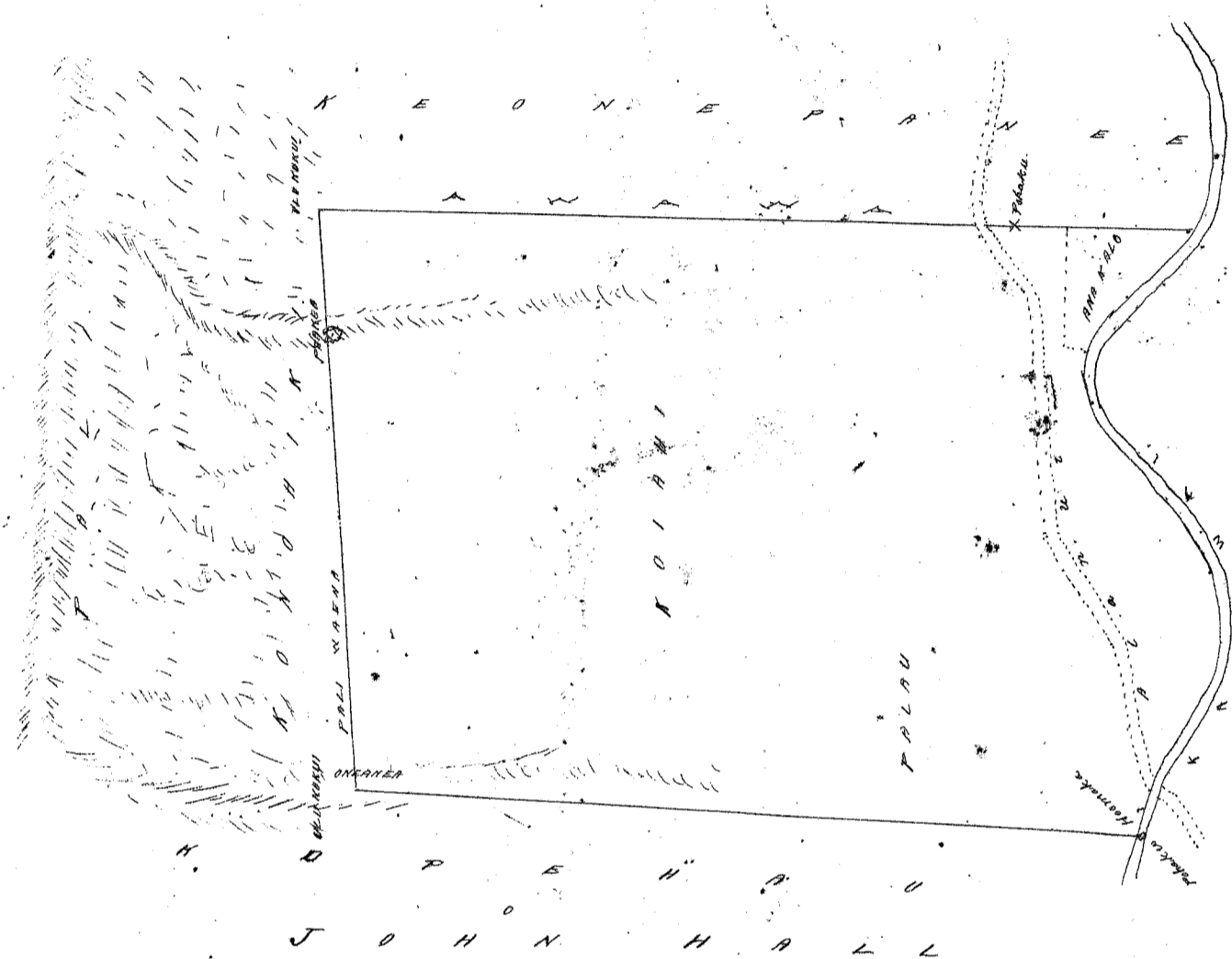
E mana i ke kii makela Awas 403.

Mo Mokaua, Kaili, Kona, Oahu.

10 Loi Kalo & Kula i Palau ma Koiaki. E hoomaka maka pohaku niu ma Kahawai, ke Keki
Kema no keia aina, e pili ana me "Kupukau," no John Hall, - A e holo Akau 40° Kom. 17 3/4 Kaulahao e pili ana
me ka aina o John Hall a hiki i waena o ka lihi Kukuia me ka lihi oiaena maka pali waena, - Alaila Akau 44
Kikina 13 1/2 Kaulahao hele ma ka pali waena e kupono ana i kekahi pohaku papaakea me Konoiki a hiki i ka
hapalua o ke awaawa e pili ana me Keonepene, - Alaila Kema 42° Kikina 20 3/4 Kaulahao e iko ana ilalo ma
ka hapalua awawa me Keonepene e kau ana maluna o kekahi pohaku i hooitonaiia x makai o ke Alamui Kihoke
i ka aina Kalo ahiki i Kahawai, - Alaila holo i kai ma Kahawai a hiki i ka hoomaka ana.

Eia ka Ili 26 Eka

J. P. Kalamo
ama Aina



Ukupauloa

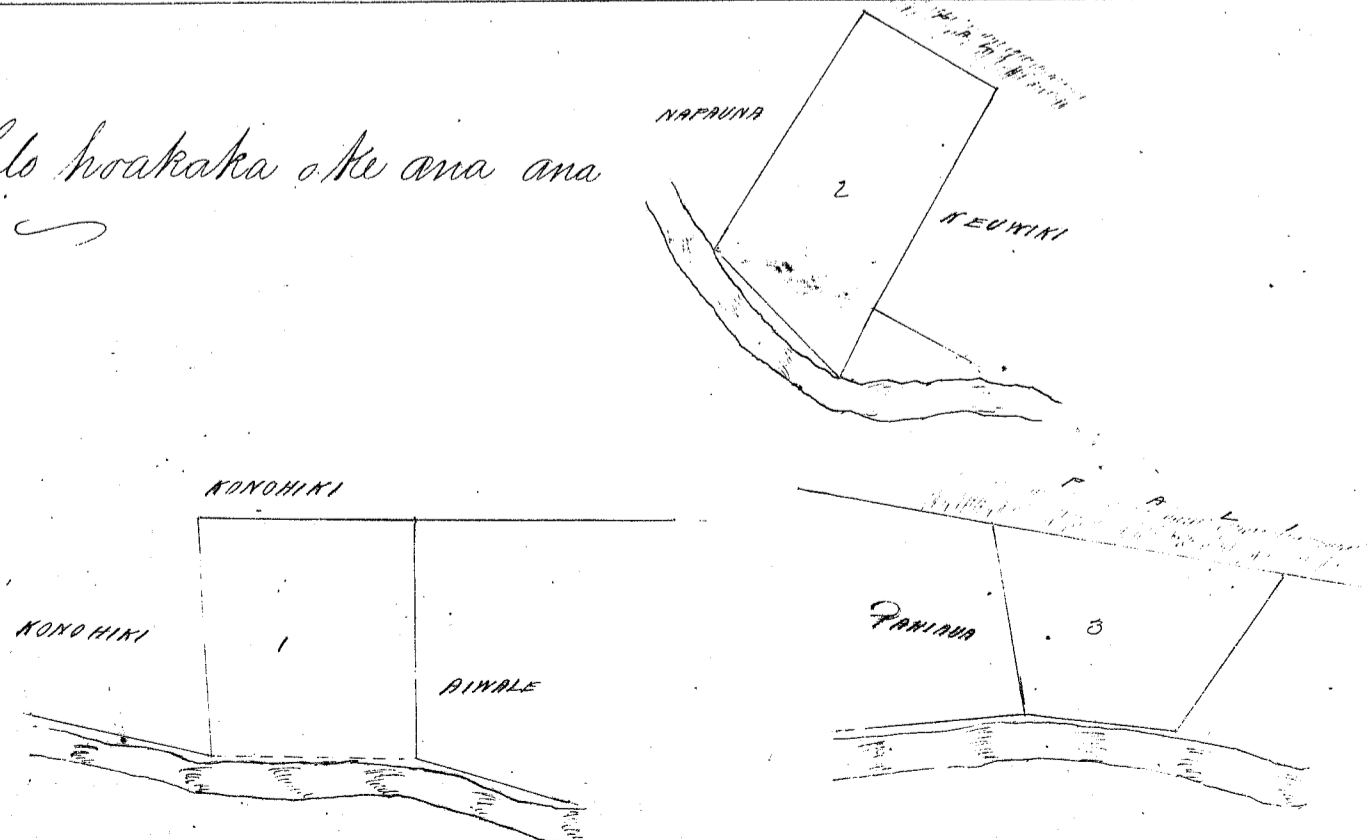
P. S. C.

W. L. Lee
G. M. Robertson
J. H. Smith
I. H. Kaulahao

Honolulu October 11, 1853.

Heleu 7385 Kalahoouka

Na nana i ka olelo hooakaka o ke ana ana
ma Kela Awa 402.



Ukupauloa

W. L. Lee

G. M. Robertson
J. H. Kaulahao
J. H. Smith

Honolulu October 8, 1853.

H. M. Kamehameha III
Hulu 10806 Iona Liki (aka Mui)

Honolulu Oahu.

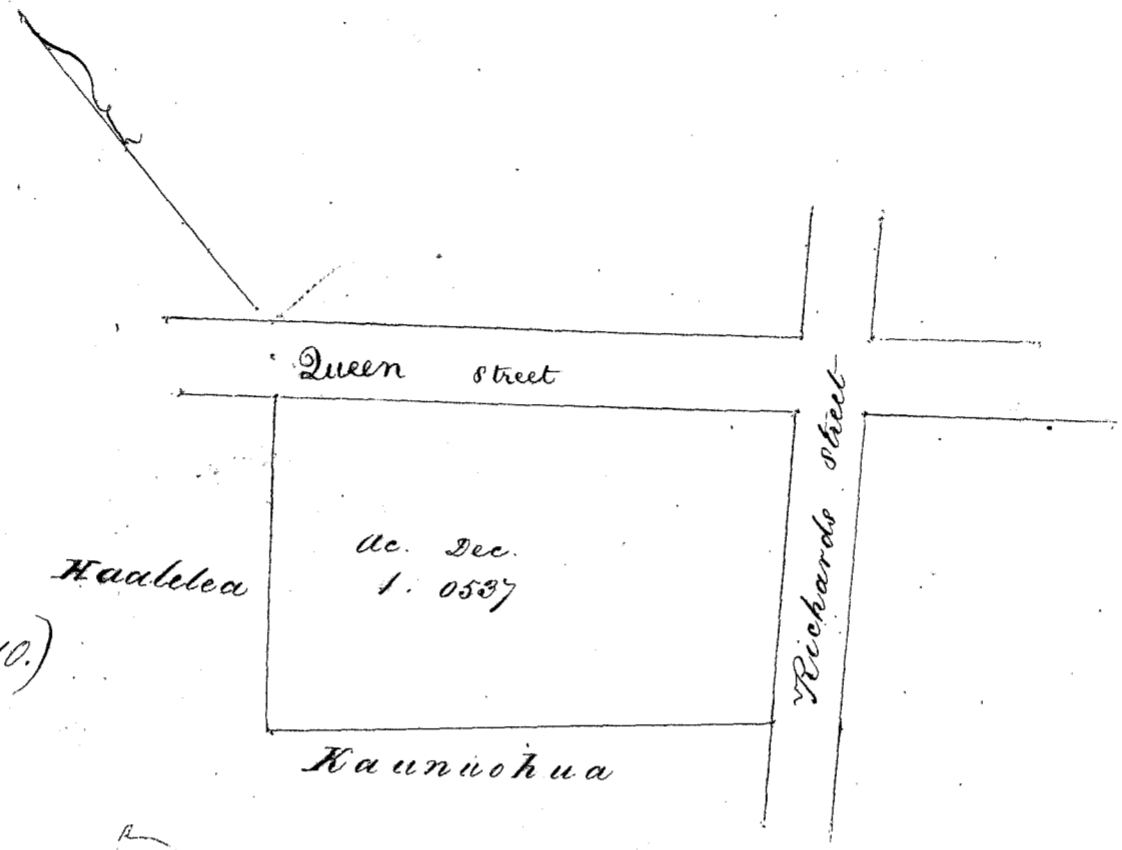
aka Kikahi

Part 2. Survey of Lot in Honolulu the property of H. M. Kamehameha III.

Commencing the corner of Queen & Richards Street the boundary is run along Richards Street S. 43° 00' W. 165 feet; thence along Kaunuoehua's Lot; N. 53° 00' W. 265 feet thence along Haalelea's Lot; N. 39° 38' E. 174 1/2 feet thence along Queen Street; S. 50° 10' E. 274 feet to commencement. Area 1.0537 Acres.

Wm Webster
Surveyor

Honolulu 13th October 1853



(See Page 544 Part 9, 10.)

W. M. Robertson

\$ 3.00

G. M. Robertson
J. H. Smith
J. Kikaulohoo

Honolulu October 13, 1853.

Hulu 1326 Kamaunu

Kamuliwai, Moanalua, Oahu.

Maka Ii o Kamuliwai, Moanalua, Oahu.

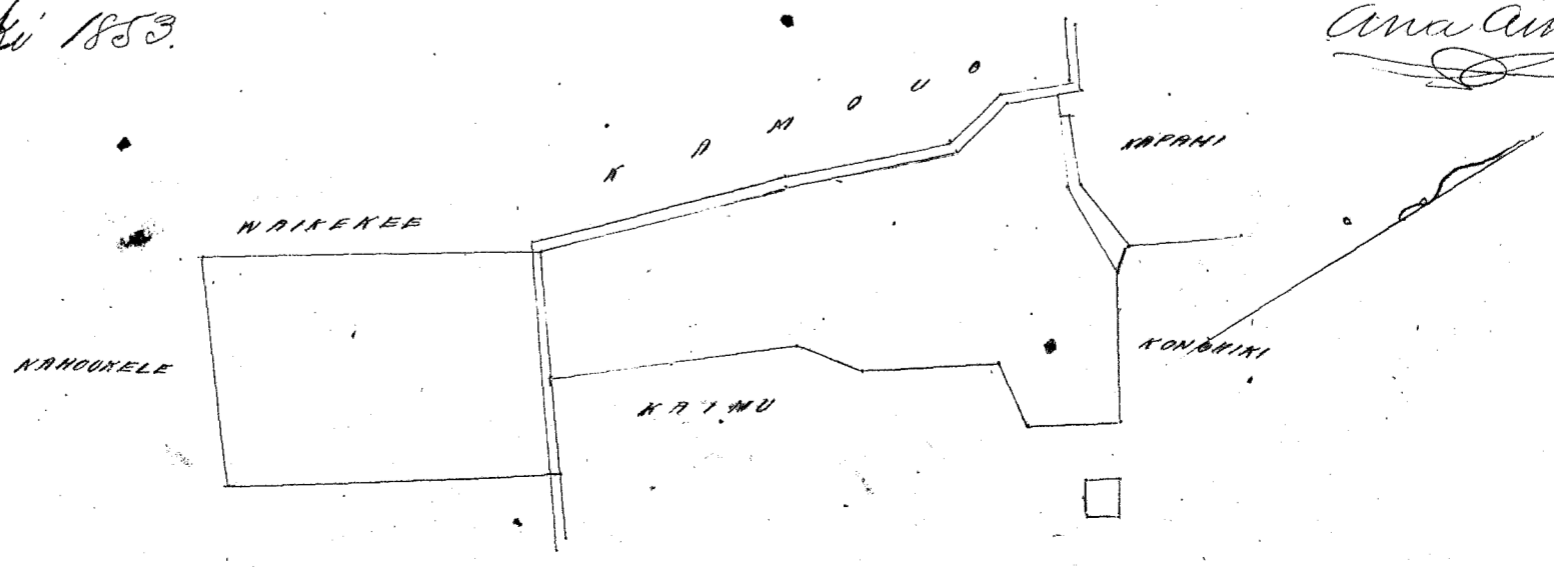
3 1/2 Loi. E hoomaka makekiki Akau o Keia aina, makekiki Makai o ka auwai Kalo Pahia, ae, paha Kema 55° 15' Kikina 49 Pautu, a Kema 80° Kikina 50 Pautu e pili ana me ka auwai Kalo o Pahia a hiki i kuauna o ka Loi o Kealoha no ke Ahupuaa, - Alaila Kema 50° Kikina 79° Pautu ma ia kuauna me Ahupuaa a hiki i ke kiki Kikina o Keia aina, - Alaila iho ikai, Kema 40° Kom. 48° Pautu, a Akau 72° Kom. 34 Pautu, - a Kema 38° Kom. 73 Pautu, - a Kema 61° 30' Kom. 36 Pautu, a Kema 34° 30' Kom. 131 Pautu a hiki i ka hapa-lua auwai, a Kema 54° Kikina 57 Pautu ma ka hapa-lua auwai, - a Kema 40° Kom. 175 Pautu e moku ana ka Loi, pili ia mau auwai me ka aina o Keimua a hiki i kuauna me Nahookole, - Alaila Akau 55° Kom. 120 Pautu e pili ana me ka Nahookole a hiki i ke Kaitokee, - Alaila Akau 41° Kikina 178 Pautu ma ke Kaitokee a me Kaniouo a hiki i ka make o ka auwai, - Alaila Akau 27° Kikina 132 Pautu, a Akau 30° Kikina 90 Pautu, a Akau 8° Kom. 35 Pautu, a Akau 22° Kikina 26 Pautu e pili ana me ka auwai iwaena o Keia me ka aina o Kamouo a hiki i ka hoomaka ana,

Eia ka Ii

615 Anana

S. P. Kalama
ana aina

31 Maraki 1853.



Honolulu October 14, 1853.

G. M. Robertson
J. H. Smith
J. Kaulahao

Heleu 1765 Kaahikale & Kamalie

Kalia Kaikiki Kona Oahu

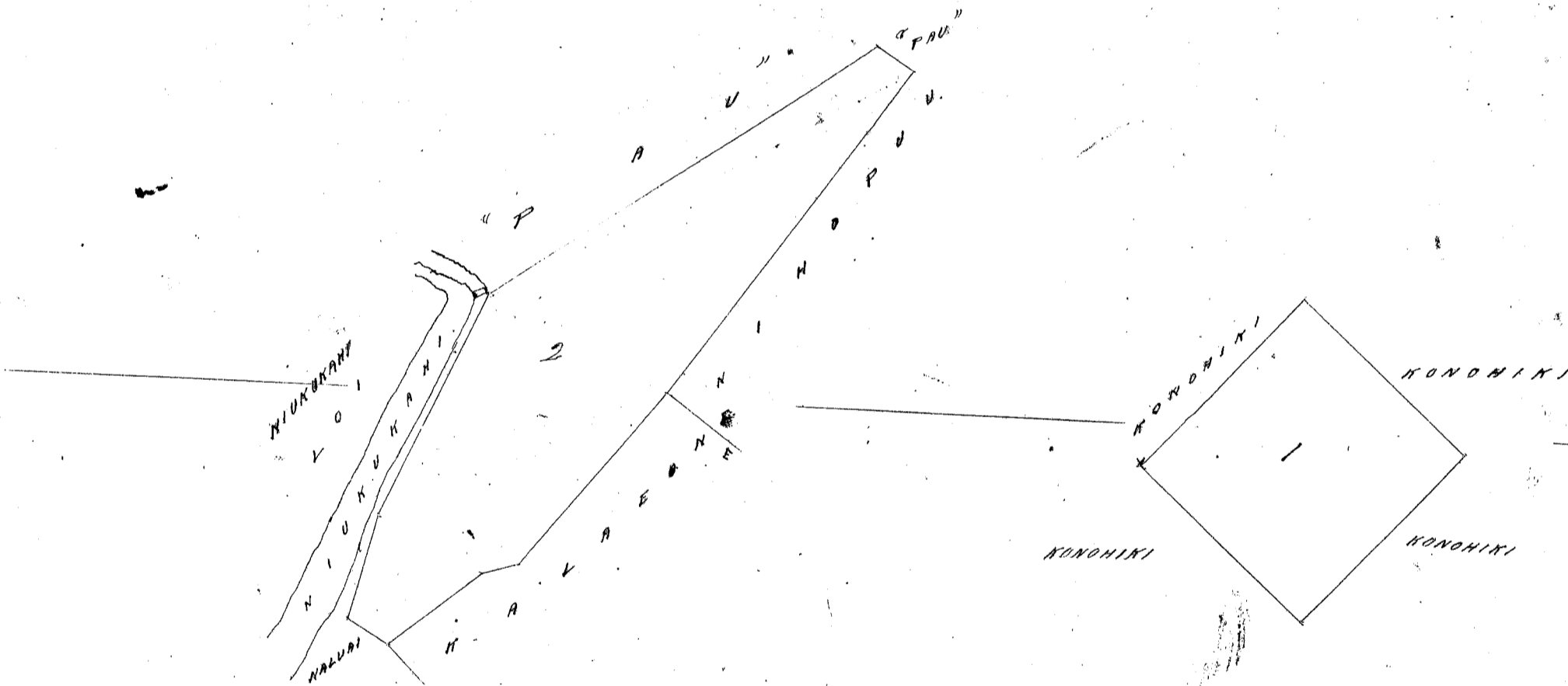
Ma Kalia Kaikiki, Kona, Oahu

Ap. 1. Kahuahale. E hoomaka ma ke kahi Heema Akau 48° Kom. 166 Panku; Akau 42°
Hikina 150 Panku, Heema 48° Hikina 166 Panku, Heema 42° Kom. 150 Panku pumi i ke kono hiki a hiki
i ka hoomaka ana. Kapaha Eka

Ap. 2. 1 Loi "Niukukahi" ka inoa. E hoomaka ma ka aao Akau o ke Ala ma po ma ka ua
ke o ka auwai, Alaila Akau 35° Kom. 308 Panku, Akau 32° Hikina 30 Panku pili me "Pau." Alaila Heema
55° Hikina 275 Panku pili me Nihopuni, Alaila Heema 51° 15' Hikina 154 Panku, Heema 15° Hikina 30
Panku, Heema 32° Hikina 86 Panku pili me Kalaeone, Alaila Heema 31° Kom. 33 Panku, Akau 76° Kom.
76 Panku, Akau 64° Kom. 169 Panku me Kaluawai a hiki i ka hoomaka ana. ⁴³/₁₀₀ Eka

J. P. Kalama
Ana Aina

August 26, 1853.



Ukupauloa

#3.00

G. M. Robertson
J. H. Smith
J. Kaulahao

Honolulu October 14, 1853.

Heleu 10898 Pipii no Kalanooa

Pelekane Kapalama Oahu

Aina ma Pelekane, Kapalama, Kona, Oahu.

Apana 2. 3 Loi me Kiuana Hale. E hoomaka ma ke kahi Akau o keia Apana Aina
Ae holo Heema 47° Hikina 2 Kaulahao i pili ana ma ka aino o Naole a me ke Paete ma ka makele
aina o keia Mui no Kehai mai, Alaila Heema 24° Kom. 141 Panku, a me Heema 6° Hikina 125 Panku
pili ia mau aao me Loko Kapukui ma ka Leli o Kalae pohaku a hiki i ka Loko "Kuwili," Alaila Akau
67° Kom. 388 Panku i pili ana me Loko "Kuwili" no ke Mui, Alaila Akau 45° Hikina 211 Panku a i ka
anahua, a me 145 Panku malaila akau i pili ana ia mau aao me ke Loko o Napoa a hiki i ka
hoomaka ana. Ka Ili ⁸³/₁₀₀ Eka.

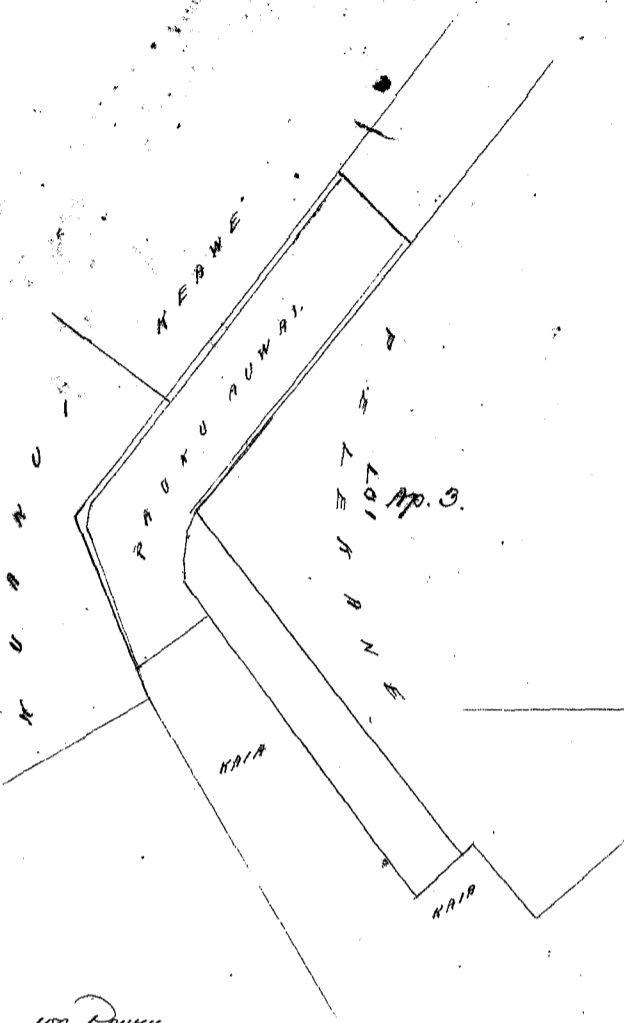
Ma ka Ala Aao 406.

Apana 3. 1 Loi me ka Auwai Kumu Kalo. E hoomaka ma kuaiuna mauka o ka auwai Kalo e pili ana me kuaiuna o Loi o "Pelekane" a me kuhulelow, A e holo Kema 46' 15" Kom. 49 Panku e pili ana me ka kuhulelow Panku auwai a hiki i kuaiuna mauka, - Alaila Kema 52' 15" Hikina 228 Panku e pili ana me ka aina o Keawe a me ko Kuanui, - Alaila Akaw 69' Hikina 86 Panku e pili ana me kuaiuna a hiki i ko Kaia, - Alaila Akaw 37' Kom. 47 Panku e pili ana me ko Kaia Panku auwai a hiki i kuaiuna o ka Loi o keia Kuleana, - Alaila Akaw 53' 30" Hikina 185 Panku ma kuaiuna Loi me ka Panku auwai o Kaia, Alaila Akaw 42' 30" Kom. 31 Panku ma kuaiuna me ka Loi auwai o Kaia, - Alaila Kema 53' Kom. 229 Panku ma kuaiuna Loi o keia me Loi "Pelekane" a hiki i ka Panku auwai, - Alaila Akaw 52' Kom. 175 Panku ma kuaiuna auwai me kuaiuna Loi Pelekane a hiki i ka hoomaka ana
 Ka Ili 20/100 Eka.

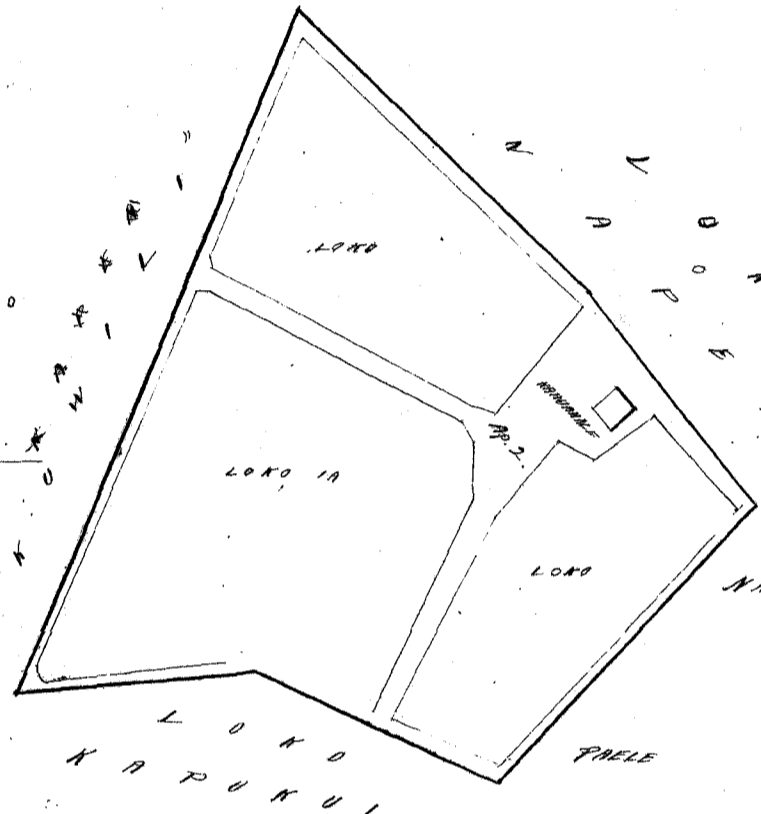
Eia ka Ili a pau

1 3/100 Eka.

S. P. Kapama
Aua Aina



WIHA 100 PANKU SCALE



Nawa aua 481. 79. auaard Panku.

Ukupaoua

P. H.

W. L. Lee
 G. M. Robertson
 J. H. Smith
 J. M. Kaulahao

Honolulu October 15, 1853.

Kulu 11058 Paue

Kaukahoku Kapalama Oahu.

Aina ma Kaukahoku Kapalama, Oahu
 Apana 1. 2 Loi me Kula. E hoomaka ma ke kiki Komohana o keia aina ma ka paka hiki kapalama Ili o Swilei Lele o "Kalawahine" me "Kaukahoku" e pili ana me ka paka o Kalanui, - A e holo Akaw 44' Hik. 186 Panku e pili ana me ko Kalanui, - Alaila Kema 44' Hikina 120 Panku, - Kema 33' Hikina 40 Panku, - Kema 49' Hikina 120 Panku, - Kema 54' Hikina 171 Panku pili ana me ka palena auwai o "Kahakoa" no Keditlow a me keia mo "Kaukahoku", - Alaila Kema 55' 30" Kom. 120 Panku, - Kema 14' 30" Hikina 82 Panku, - Kema 42' 30" Kom. 91 Panku, - Kema 67' 30" Kom. 105 Panku e pili ana me ko Kori a hiki i ka auwai palena o "Swilei" me "Kaukahoku", - Alaila Akaw 3' Hikina 188 Panku ma ka auwai palena o "Swilei" a hiki i ka pohaku ma ke Ala lili, - Alaila Akaw 43' Kom. 403 Panku ma ka palena Kula o "Swilei" me "Kaukahoku" a hiki i ka hoomaka ana
 Ka Ili 1 1/8 Eka

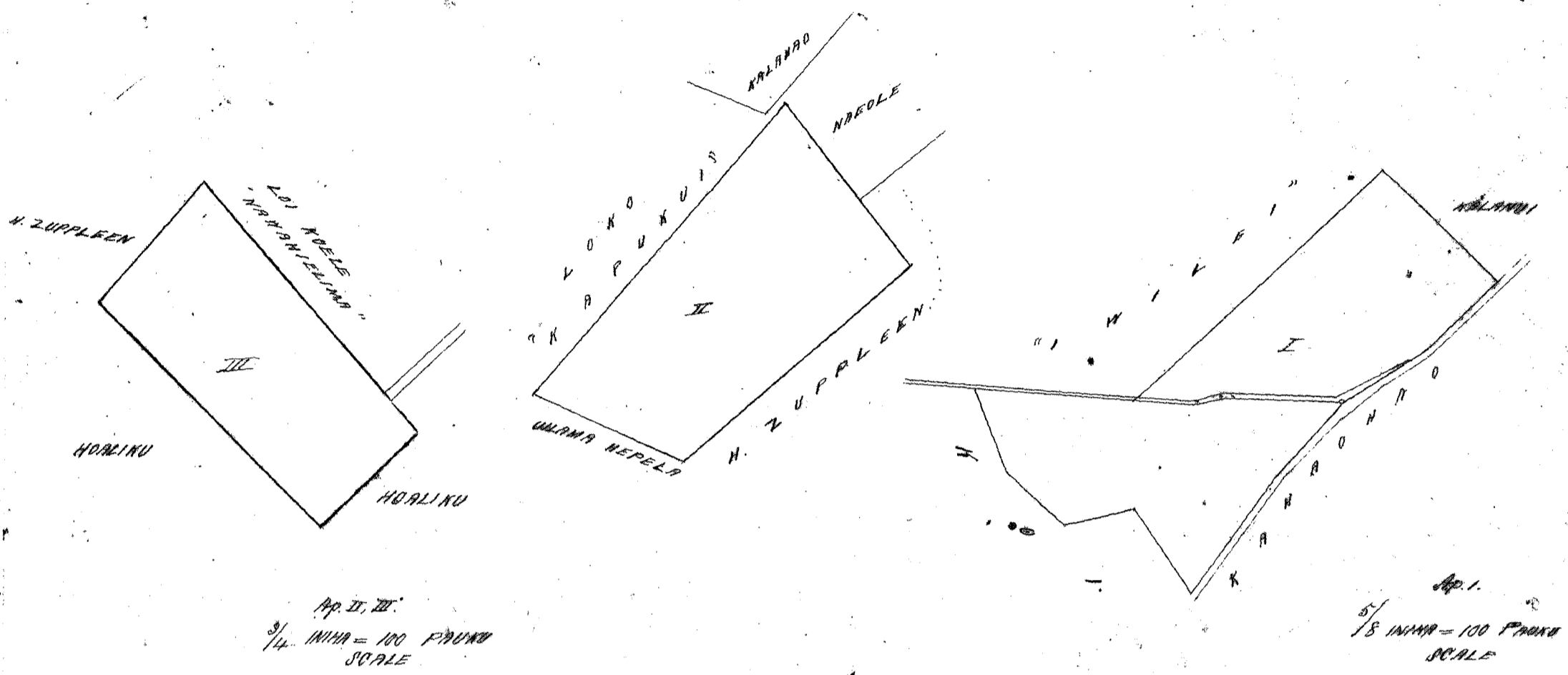
Apana 2. 1 Loi. E hoomaka ma ke kiki Kema, - A e holo Akaw 51' 45" Kom. 375 Panku pili me kuaiuna o Loko "Kapukui" a me ko Kalanui, - Alaila Akaw 51' 45" Hikina 2 Kaulahao pili me ka Loi o Naoh a me ka aina o Henry Whipple, Alaila Kema 43' Hikina 294 Panku pili me ka aina o Henry Whipple, - Alaila Kema 24' Kom. 160 Panku pili ana me ka palena aina o Wilama Kipela a hiki i ka hoomaka ana,
 Ka Ili 59/100 Eka.

Apana 3. 1 Loi. E hoomaka ma ke kahi Komohana o ka Loi, Koaletu, kahi Kema o kua aina, - a e holo Akau 50° Kom. 158 Panku pili me H. Zuppleen, - Alaila Akau 49° Kikina 324 Panku pili me ke Koele Nawahielima" no ka Mui a me ke Koaletu a hiki i kuauna, - Alaila Kema 45° Kikina 134 Panku, a me Kema 45° Kikina 134 Panku, - a me Kema 45° Kom. 310 Panku ma kuauna iwaena o keia me ke Koaletu a hiki i ka hoomaka ana

Ka Ili 46/100 Eka.
Eia ka Ili a pau 2 7/100 Eka.

S. P. Kalama
Ana Aina

Okatoba 15, 1853.



Ukupaoua

W. L. Lee
G. M. Robertson
J. H. Smith
J. Kekaulaao

Honolulu October 20, 1853.

Helu 1030 S. P. Kalama (no Waiwaiole)

Kaluaauau Kalihii Oahu

Aina ma Keonepanee a me Kaluaauau, Kalihii, Kona, Oahu.
Apana 1. Kula Mahiai ma "Kolowalu" lele o Keonepanee. E hoomaka ma ke pohaku nui ma ka lili Akau o ke Kahawai o Kalihii, ke kahi Kema mukai o keia Apana aina e pili ana me ke Kuleana i oleloia no Kanakuhuluhulu, a e holo i ka Akau 35° 30' Kom. 10 Kaul. 20 Panku, a i ka Akau 51° 30' Kom. 2-Kaulah. 54 Panku ma ka lili Kikina o ke uuaawa i oleloia no Kanakuhuluhulu a hiki i ka pahua ma ke kahi Akau mukai o keia Apana aina e pili ana me ka aina o ke Aupuni. Alaila Akau 43° Kik. 4 Kaul. 89 Panku ma ke alu a hiki i ka Laau Kukui nui, - a i ka Kema 39° Kik. 7.68 Kaul. e pili ana ia mau awa me ka aina o ke Aupuni a hiki i ka Puhala me ka aina i oleloia no Kawaa, - Alaila holo pololei e iho ana maloko o ka pua Hala a me ke alu a hiki i ka pohaku nui i hoailonaia a pela aku i ka hawai e pili ana me ka aina o Kawaa, - Alaila ma ka lili Akau o ke Kahawai o Kalihii a hiki i ka hiki i hoomaka i.

Ka ia Apana 7 Eka.

S. P. Kalama
Ana Aina

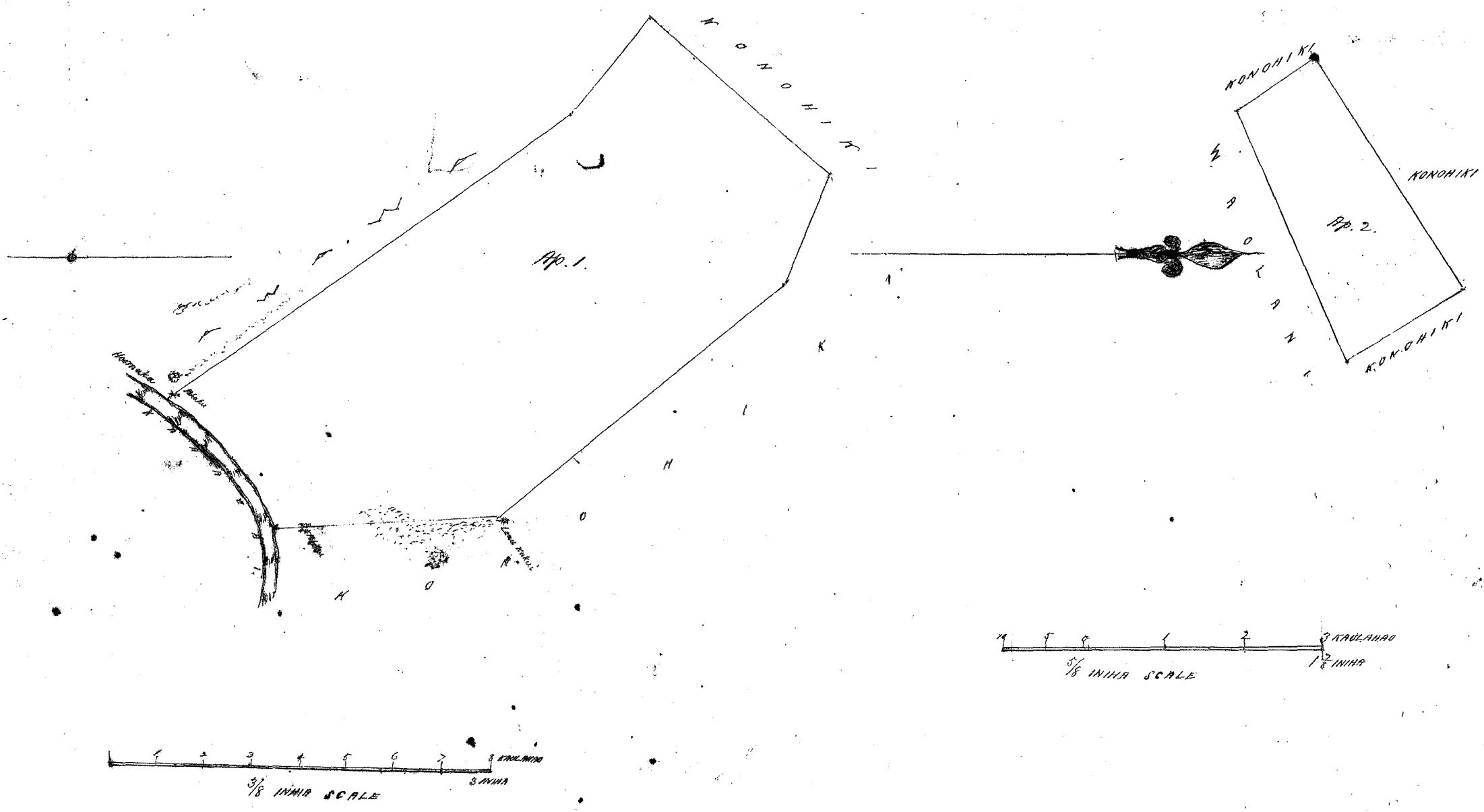
Septemaba 13, 1852.

Apana 2. 2 Loi ma Kaluaauau. E hoomaka ma ke kahi Kema mukai o keia Apana aina e pili ana me ka aina o Waolani, a e holo i ka Akau 32° Kom. 1 Kaul. 71 Panku ma ka palena o Keonepanee. Malaila aku i ka Kema 58° Kom. 3 Kaul. 44 Panku ma ka aina o ke Konoikiki, - Malaila aku i ka Kema 34° Kik. 1 Kaul. 19 Panku ma ka aina o ke Konoikiki a hiki i ka Waolani, - Malaila aku i ka Kaul. 35 Panku me ke Waolani a hiki i ka hiki i hoomaka i, Ma ia Apana 49/100 Eka.

Pau loa 7 49/100 Eka.

S. P. Kalama
Ana Aina

Septemaba 13, 1852.



Ukupauloa #6.

W. L. Lee
 G. M. Robertson
 J. H. Smith
 S. Kekaulahao

Honolulu October 20, 1858

Sele 5776 Kaahanaui Honokohau, Maui.

Apaua 1. Pahale Ili, Kaahanaui, Honokohau, Maui.
 E hoomaka ana ana ke kiki Akau, a e holo ana
 Keema 62' Ili. 400 pautu pili me Kahawai
 Keema 56' Ili. 358 " " Kapeahi
 Akau 17' Ili. 135 " " Konoiki
 Akau 8' Ili. 257 " " Nahuina a hiki i ke kiki mua, 64/100 Eka.

Apaua 2. Ili o Kaau, 10 Poi. E hoomaka ana ana ke kiki Akau, a e holo ana
 Keema 27' Ili. 192 pautu, pili me Ohaa
 Keema 17' Ili. 93 " " Kawakimelua
 Keema 69' Ili. 70 " " Kamakaipova
 Keema 85 1/2' Ili. 90 " " Laula
 Keema 63' Ili. 303 " " Konoiki
 Akau 1 1/2' Ili. 351 " "
 Akau 75' Ili. 233 " " Kapeahi
 Akau 63' Ili. 100 " " a hiki i ke kiki mua, 95/100 Eka

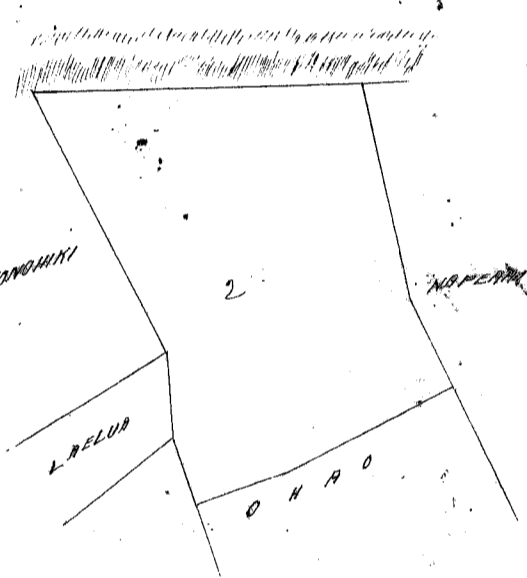
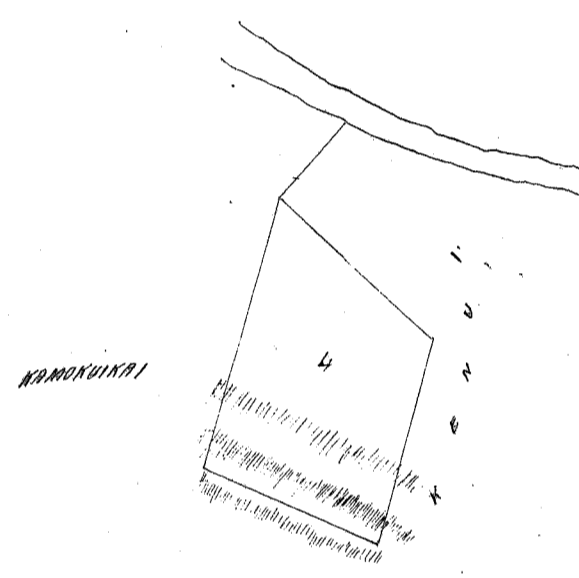
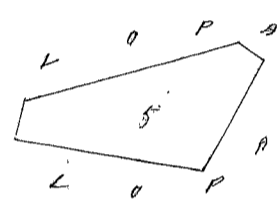
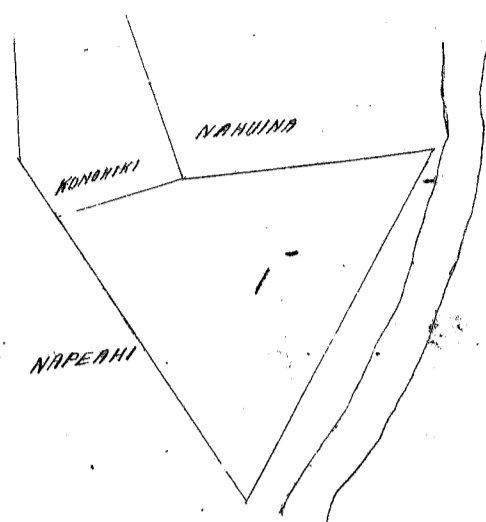
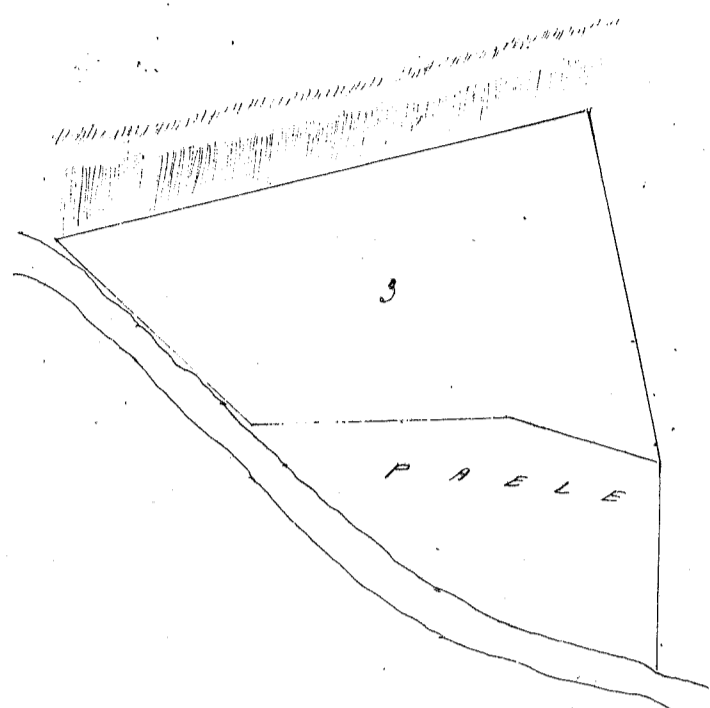
Apaua 3. Makaa. E hoomaka ana ana ke kiki Keema a e holo ana
 Akau 14' Ili. 578 pautu pili me pali
 Akau 79' Ili. 372 " " Konoiki
 Keema 17' Ili. 160 " " Paete
 Keema 2' Ili. 277 " "
 Keema 43' Ili. 283 " " Kahawai a hiki i ke kiki mua, 1 1/4 Eka

64
 95
 130
 30
 3.29

Apana 4. Kula. E hoowaka ana ma ke kiki Komohana, a e holo ana
 Akau 42° Kei. 220 paauku pili me Kenui
 Kema 75° Kei. 225 " " M. Kenui
 Kema 24° Kei. 195 " " pali
 Akau 75° Kei. 300 " " Kamokuika'i a hiki i ke kiki mua, - 3/10 Eka

May 20, 1859.

A. F. Turner
Lunaanaana



Apana 5. 1 Loi ma Keakua. E hoowaka ana ma ke kiki Akau a e holo ana
 Kema 62° Kei. 135 paauku pili me Lopa
 Kema 8° Kei. 200 " " "
 Akau 79 1/2° Kei. 42 " " "
 Akau 15° Kei. 238 " " "
 Akau 40° Kei. 30 " " " a hiki i ke kiki mua 2/100 Eka.

A. F. Turner

Ukupaoua

W. L. Lee
 G. M. Robertson
 J. H. Smith
 J. Kekaulaha

Honolulu October 21, 1859.

Helu 7472 Kaumauma

Konokahau Maui


Apana 1. Kalo, Kei o Kaohi. E hoowaka ana ma ke kiki Kema Hikina a e holo ana
 Komohana 300 paauku pili me Komohani
 Ak. 18 1/2° Kei. 420 " " " pali
 Ak. 67° Kei. 140 " " " alaila e pili ana i ke Kahawai, a hiki
 i ke kiki mua. 1 2/100 Eka

Apana 2. Ili o Amakaa. E hoomaka ana ma ke kiki Heema, a e holo ana
 Ak. 62° Sk. 190 paauku pili one Konoiki
 Ak. 16° Sk. 70 " " " pali
 Ak. 11° Sk. 150 " " " " "
 Ak. 77° Sk. 164 " " " " "

alaila, pili i ke Kahawai a hiki i ke kiki mua 38/100 Eka

May 1853.

A. F. Turner
 Linaana ana



Ukupaoua

75.c

M. L. Lee
 G. M. Robertson
 J. H. Smith
 J. Kekaulahe

Honolulu October 21, 1853.

Helu 7474 Kamokuikai

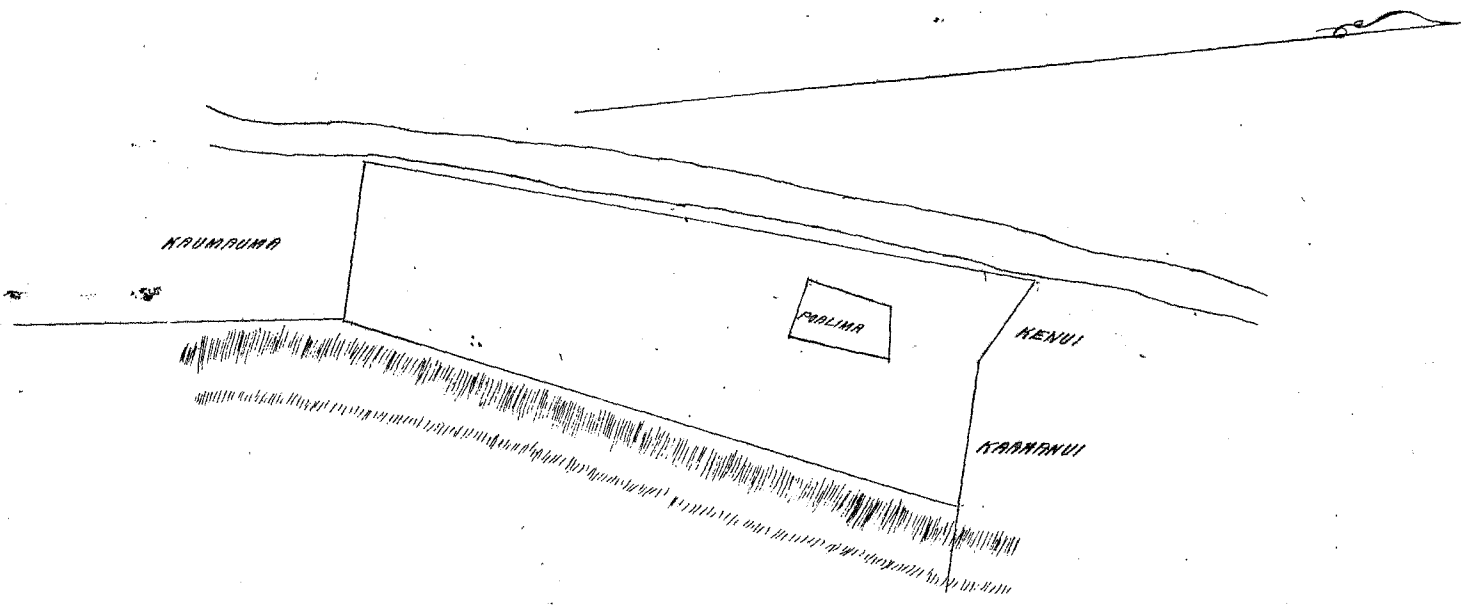
Honokahau Kauai.

Kalo Ili o Makaa. E hoomaka ana ma ke kiki Akau, a e holo ana

Sk. 24° Sk. 673 paauku pili mu Pali
 Ak. 77° Sk. 164 " " Kaunama
 Ak. 14° Sk. 218 " " Kahawai
 Ak. 16 1/2° Sk. 500 " " "
 Sk. 48° Sk. 100 " " Kenui
 Sk. 75° Sk. 151 " " Kaahani a hiki i ke kiki mua 1 2/10 Eka

May 1853.

A. F. Turner
 Linaana ana



Ukupaoua

75.c

M. L. Lee
 G. M. Robertson
 J. H. Smith

Honolulu October 21, 1853.

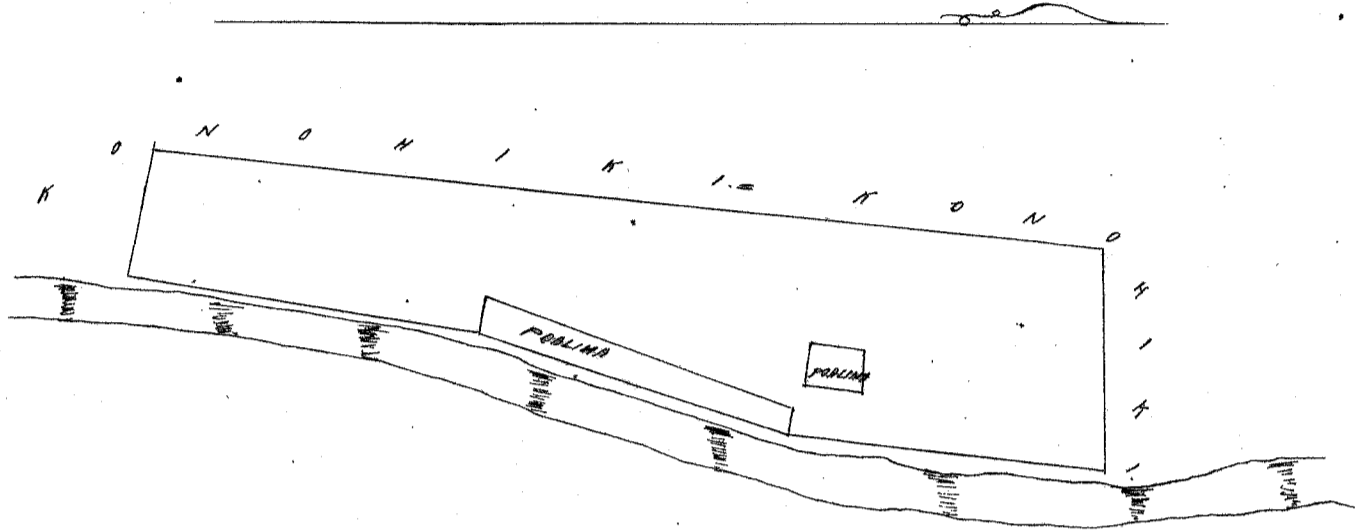
Heleu 5777 Kupali

Honokahau Maui 41

Apana 1. Ali. Keakua. E hormaka ana ma kekahi Kikina Kama, a e holo ana
 Ak. 79. Ko. 130 paunuu
 Ak. Ko. 1007 " fiali me Pali
 Ak. 89 1/2 Ko. 234 " Popoki a hiki ma ke Kahawai, alaila e fiali ana i ke Kahawai
 a hiki i kekahi mua 1/4 Eka

May 15, 1853.

A. F. Turner
Lunaanaama



Ukupauloa

W. L. Lee
 G. W. Robertson
 J. H. Smith
 J. Kekaulaao

Honolulu October 21, 1853.

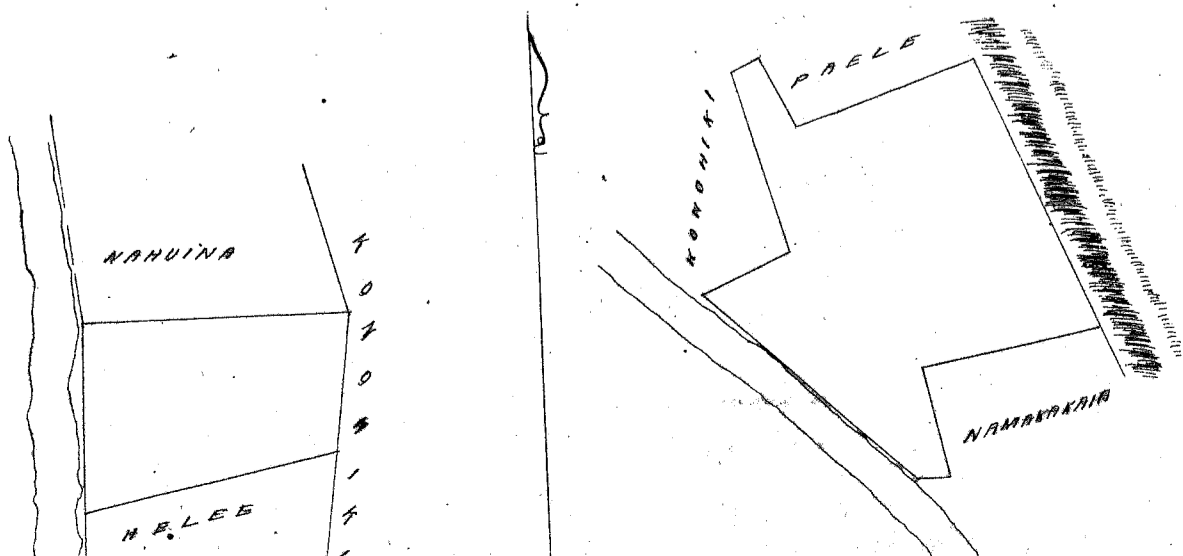
Heleu 5826 Kamaka

Honokahau Maui

Apana 1. Ali. Keakua. E hormaka ana ma kekahi Akau, a e holo ana
 Ko. 6 Ko. 144 paunuu fiali me pali
 Ko. 79 1/2 Ko. 275 " " Helee
 Akau 200 " " Kahawai
 Ak. 89 1/2 Ko. 280 " " Kahuina a hiki i kekahi mua 1/100 Eka

Apana 2. Ali. Keakua. E hormaka ana ma kekahi Akau a e holo ana
 Ko. 65 Ko. 37 paunuu fiali me Konoheki
 Ko. 17 1/2 Ko. 197 " " "
 Ko. 67 Ko. 95 " " "
 Ko. 48 Ko. 305 " " Kahawai
 Ko. 32 " " "
 Ak. 12 Ko. 118 " " "
 Ak. 77 Ko. 186 " " Kamakakia
 Ak. 22 1/2 Ko. 310 " " pali
 Ko. 70 Ko. 204 " " Paale
 Ak. 25 1/2 Ko. 982 " " i kekahi mua. 1 Eka

A. F. Turner
Lunaanaama



W. L. Lee
G. M. Robertson
J. H. Smith
J. Kekaulaao

Honolulu October 21, 1853.

Kolu 5610 Kalamā

Honokahau, Maui

Apana 1. Ali, Elekini, Kalo. E hoomaka ana ma ke kahi Akau a e holo ana
 Ke. 18. Kei. 60 paauka pili me Konohiki
 Ke. 64 1/2 Ke. 220 " " "
 Ke. 21. Kei. 300 " " Pali
 Ak. 87 1/2 Kei. 287 " " Kapeahi
 Ak. 26. Ke. 162 " " Konohiki
 Ak. 19 1/2 Ke. 253 " " Nakuina
 Ak. 75. Ke. 100 " " Kahawai i ke kahi mua 94/100 Eka

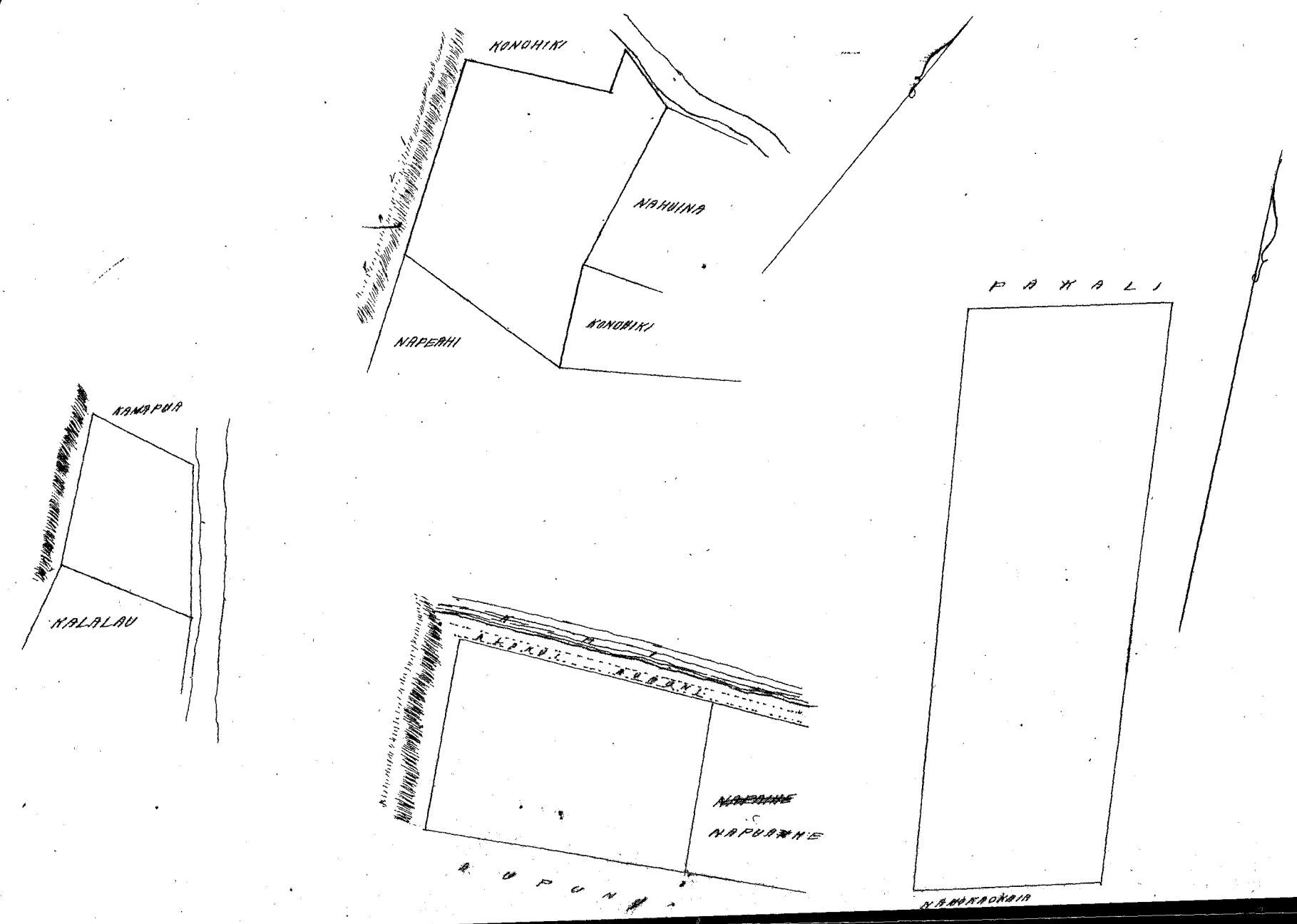
Apana 2. Pahale Ali, Elekini. E hoomaka ana ma ke kahi Akau a e holo ana
 Ke. 65. Ke. 194 paauka pili me Alanui aupuni
 Ke. 28 1/2 Kei. 145 " " Pali
 Ak. 59 1/2 Kei. 196 " " Ioi paakas
 Ak. 30. Ke. 126 " " Napuahe a hiki i ke kahi mua. 26/100 Eka

Apana 3. Ali, Kiula. E hoomaka ana ma ke kahi Akau a e holo ana
 Ke. 37. Kei. 226 paauka pili me Kahawai
 Ke. 74. Ke. 205 " " Kalalau
 Ak. 27. Ke. 230 " " Pali
 Ak. 80. Kei. 168 " " Kamapuaa a hiki i ke kahi mua 39/100 Eka.

Apana 4. Kalo ma Kaunakaloa. E hoomaka ana ma ke kahi Akau a e holo ana
 Ke. 7. Kei. 860 paauka pili me Konohiki
 Ke. 75. Ke. 280 " " Nanaoakaia
 Ak. 6 1/2 Ke. 869 " " Konohiki
 Ak. 77 1/2 Kei. 300 " " Pakali a hiki i ke kahi mua. 2 4/10 Eka

A. F. Surmer
Lunaanaama 3.99

28 May 1853.



Ukupaioa

17.

W. L. Lee
G. M. Robertson
J. H. Smith
J. Kekaulaao

Honolulu October 21, 1853.

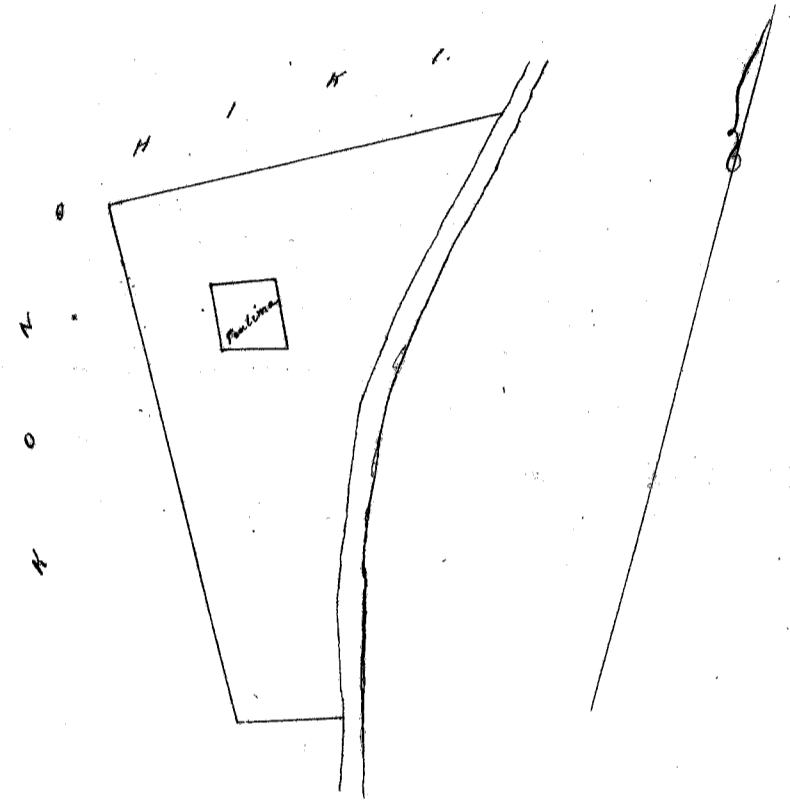
✓ Hele 10801 Pahiana 2nd

Honokahau Moai

Aina Kalo Ali o Kapaaakini. E hoomaka ana ma ke kahi (Kikinau Kama, a e holo ana
Ko. 73° Ko. 100 paauku pili me Honohiki
Ak. 29° Ko. 560 " " "
Ak. 62½ Ko. 423 " " " ataila e pili ana i ke kahawai a hiki i ke kahi mua
1 Eka

20 April 1853.

A. F. Turner
Linnanaana



Ukupaioa

15.

W. L. Lee
G. M. Robertson
J. H. Smith
J. Kekaulaao

Honolulu October 21, 1853.

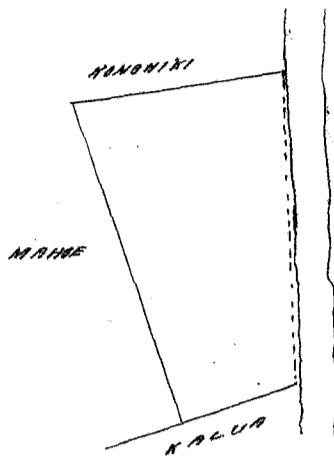
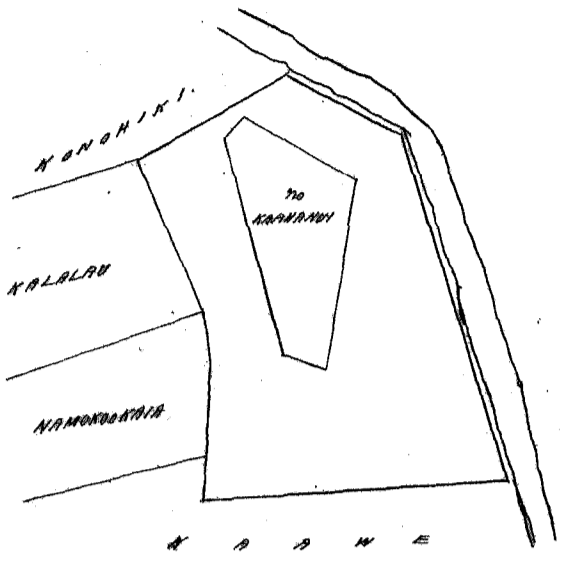
Hele 6145^E Lopa

Honokahau Moai

Apana 1. Kalo & Kula Ali o Keahua. E hoomaka ana ma ke kahi Moai a e holo ana
Ko. 58° Ko. 197 paauku pili me Honohiki
Ko. 24½ Ko. 172 " " " Kabalau
Ko. 7° Ko. 54 " " " Namokokaia
Ko. 4° Ko. 141 " " " "
Ak. 82° Ko. 320 " " " Kaawe
a hiki i ke kahawai, ataila e pili ana i ke kahawai a hiki i ke kahi mua. 92/100 Eka.

Apana 2 Lipua. E hoomaka ana ma ke kahi Moai a e holo ana
Ko. 80° Ko. 226 paauku pili me Honohiki
Ko. 20° Ko. 355 " " " Moahoe
Moai 70° Ko. 122 " " " Kalua ma ke kahawai
ataila e pili ana i ke kahawai a hiki i ke kahi mua 58/100 Eka

A. F. Turner
Linnanaana



Ukupa'aua

75.0

W. L. Lee
G. M. Robertson

J. H. Smith
J. Kekaulaha

Honolulu October 21, 1853.

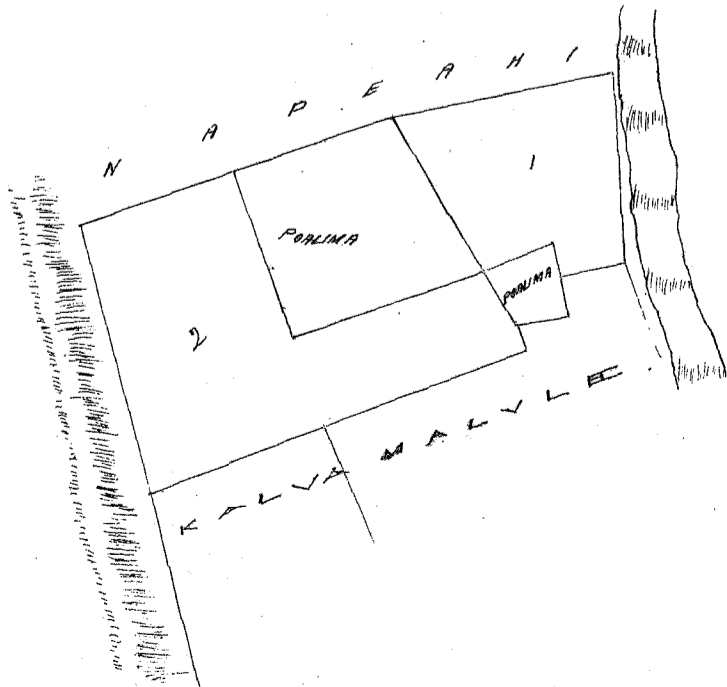
Lot 5665 Keaweiku

Honokohau Maui

Apana 1. Loi Kalo Pi's Claim. E ho'omaka ana ma ke kahi Maui a e holo ana
 Ke. 12° Kei. 208 paku pili me Kahawai
 Ke. 70° Ke. 70 " " Kealule
 Ak. 20° Ke. 40 " " poalima
 Ke. 60° Ke. 80 " " "
 Ak. 38° Ke. 185 " " "
 Ak. 70° Kei. 235 " " Napeahi a hiki i ke kahi mua 7 2/100 Eka.

Apana 2. E ho'omaka ana ma ke kahi Maui a e holo ana
 Ke. 27° Kei. 182 paku pili me poalima
 Ak. 63° Kei. 208 " " "
 Ke. 41° Kei. 170 " " "
 Ke. 29° Kei. 29 " " Kealule
 Ke. 61 1/2° Ke. 428 " " "
 Ak. 22° Ke. 291 " " pali
 Ak. 64° Kei. 173 " " Napeahi i ke kahi mua 3/10 Eka

A. F. Turner
Lamaadina



Ukupa'oua

\$5.00

M. L. Lee
G. M. Robertson
J. H. Smith
J. Kekaula'ao

Honolulu October 21 1853

Helu 7473 Kohia ✓

Konohikou Maui

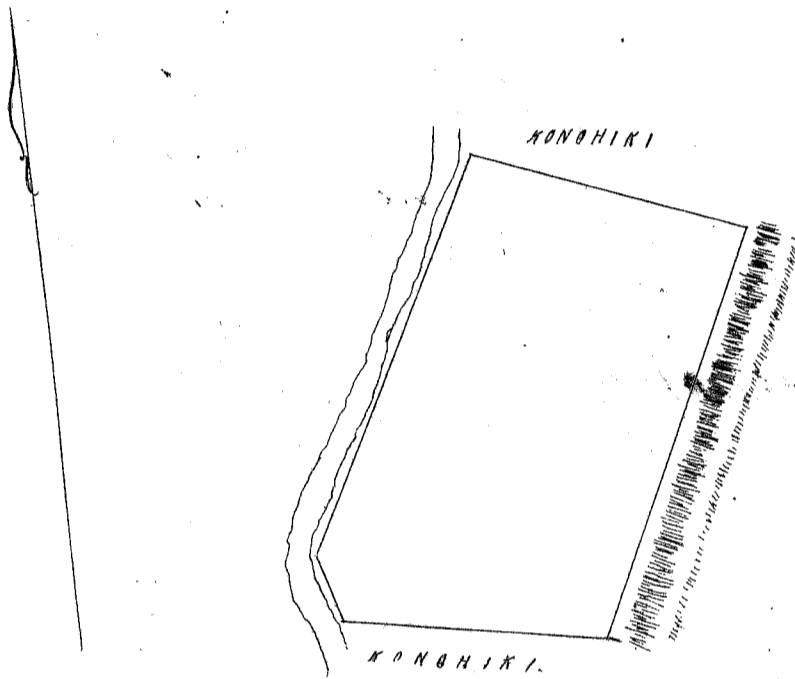
Kalo & Kula Ali. Kaneneilio. E hoomaka ana ma ke kahi Akau, a e holo ana

Ke.	69°	Ko.	300	paauku pili me	Konohiki
Ke.	25°	Ko.	460	"	paali
Ke.	80°	Ko.	280	"	Konohiki
Ke.	16°	Ko.	70	"	Kahawai
Ke.	27°	Ko.	458	"	"

a hiki i ke kahi mua, 1 1/2 Eka

A. F. Turner
Lunaanaana

4 May 1853



Ukupa'oua

\$5.00

M. L. Lee
G. M. Robertson
J. H. Smith
J. Kekaula'ao

Honolulu, October 21, 1853

Helu 9602 Kc Ketiipeleuli ✓

Kahakulou Maui

Ali. Kakapa. E hoomaka ana ma ke kahi Akau, a e holo ana

Ke.	27°	Ko.	240	paauku pili me	Olala
Ke.	19°	Ko.	123	"	Kaliku
Ke.	46°	Ko.	100	"	Kaula
Ke.	29°	Ko.	152	"	auwai
Ke.	76°	Ko.	180	"	Kaula
Ke.	20°	Ko.	43	"	Konohiki
Ke.	27°	Ko.	190	"	"
Ke.	45°	Ko.	128	"	"
Ke.	44°	Ko.	60	"	"
Ke.	55 1/2°	Ko.	420	"	"

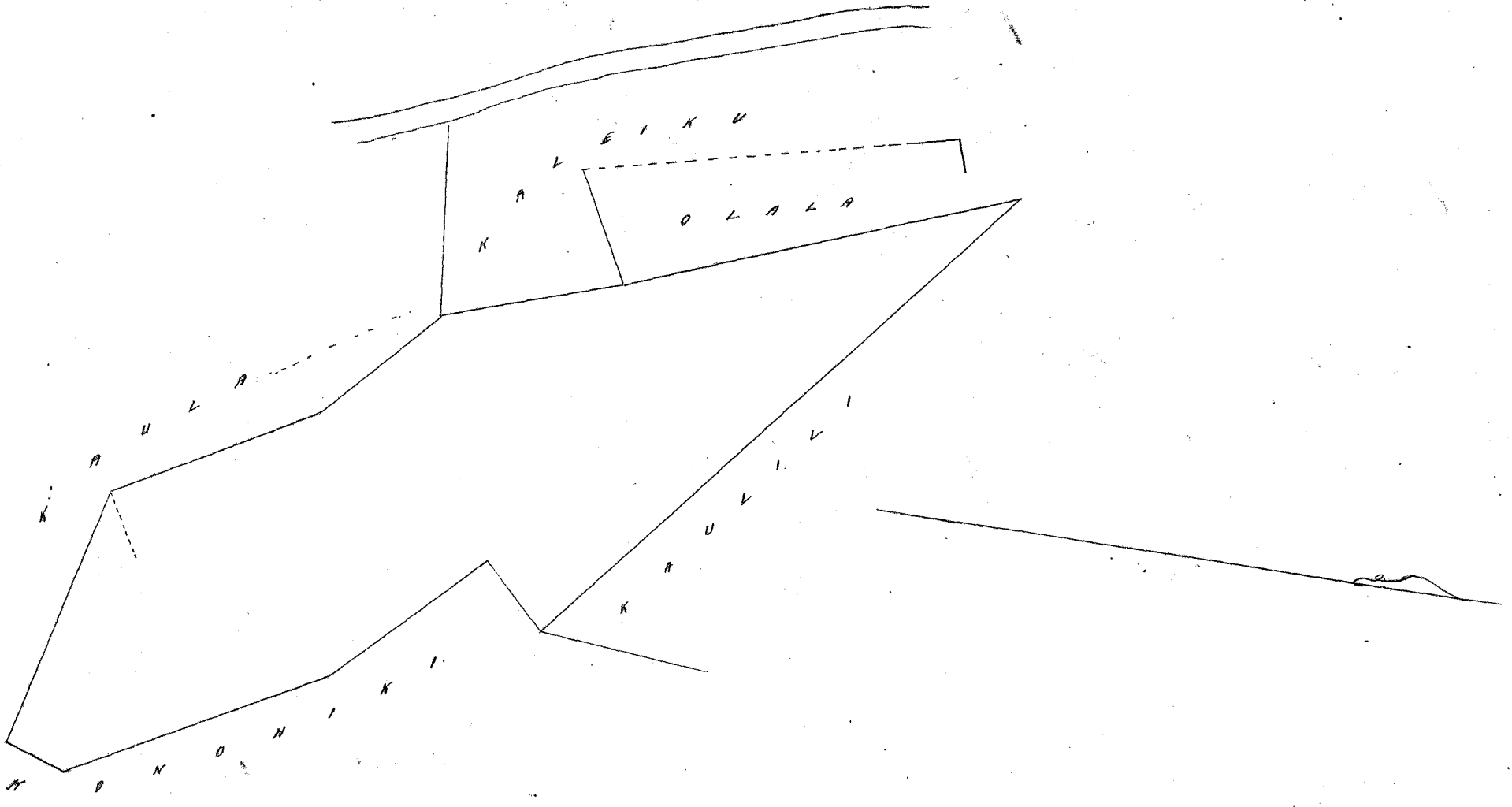
Kauliti a hiki i ke kahi mua.

9/10 Eka

A. F. Turner
Lunaanaana

8 March 1853

(Mama ma kela Aooa i ke kahi)



Pukupauloa 75.c

W. L. Lee
 G. M. Robertson
 J. H. Smith
 J. N. Kaulaha

Honolulu October 21, 1853.

Heleu 442 Kaitumua Kaithee Moou.

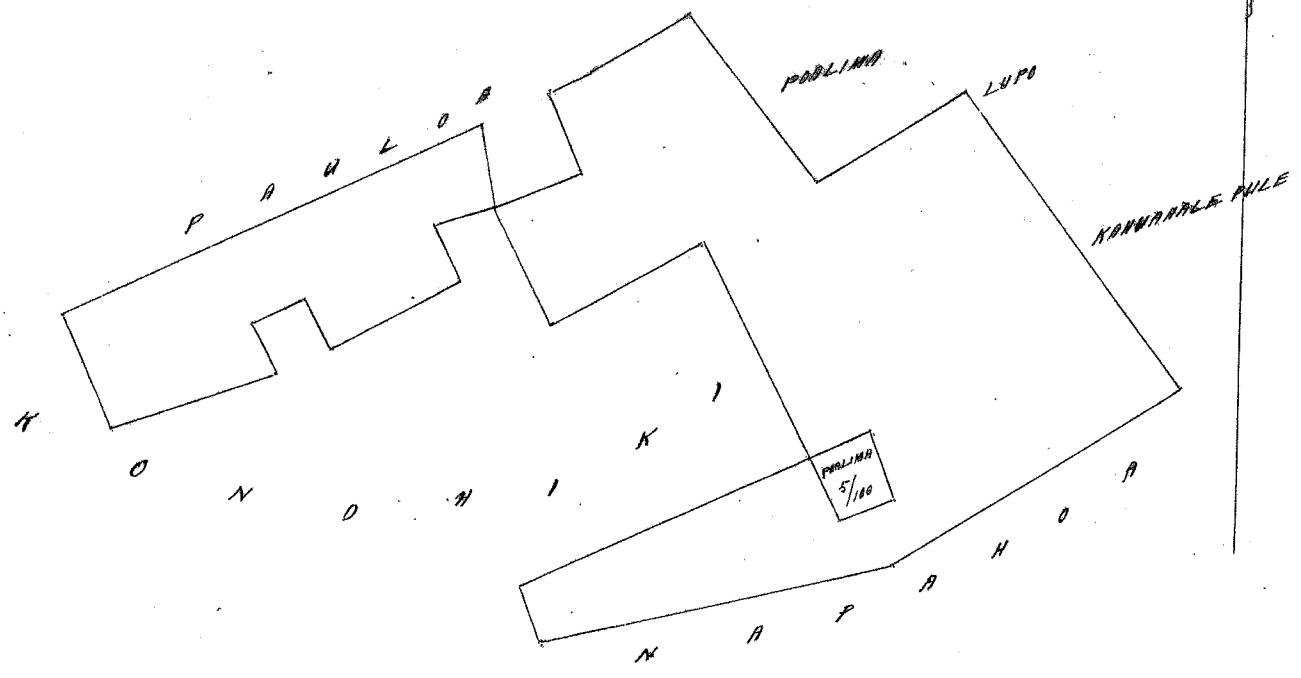
Kei Palikeika. E hoomaka ke ana ma ke kiki Kikina o keia e pili ana me Kahuahale Pule, a e holo ana.

Ke.	57°	Ke.	363	Ke.	pili me Kapahoa	
Ke.	75°	Ke.	3,78	"	"	"
Ke.	15°	Ke.	56	"	"	Paulina
Ke.	61 1/4°	Kei.	3,26	"	"	Mauimaukahi
Ke.	27°	Ke.	2,45	"	"	Paulina
Ke.	60°	Ke.	1,86	"	"	"
Ke.	27°	Ke.	1,34	"	"	"
Ke.	70 1/2°	Ke.	62	"	"	"
Ke.	22°	Kei.	66	"	"	"
Ke.	62 1/4°	Ke.	1,66	"	"	Konohiki
Ke.	23 3/4°	Ke.	87	"	"	Paulina
Ke.	63°	Ke.	55	"	"	"
Ke.	23 1/4°	Kei.	54	"	"	"
Ke.	69 1/2°	Ke.	1,83	"	"	Konohiki
Ke.	23°	Ke.	1,20	"	"	Paulina
Ke.	63 1/4°	Kei.	4,12	"	"	Pauloa
Ke.	61°	Kei.	75	"	"	Paulina
Ke.	14°	Kei.	87	"	"	"
Ke.	60°	Kei.	88	"	"	"
Ke.	21 3/4°	Ke.	83	"	"	"
Ke.	61°	Kei.	52	"	"	Pauloa
Ke.	55°	Kei.	1,19	"	"	"
Ke.	58 1/4°	Kei.	2,21	"	"	Paulina
Ke.	56°	Kei.	1,85	"	"	"
Ke.	38°	Kei.	2,32	"	"	Kahuahalepule.

a hiki ana kahi i hoomaka i, a maloko oia Anapuni 2 1/10 Eka

John T. Gower
 Mea Ana Ana

July 10, 1852.



2 Kaulahao Smith

Ukupa'oua

\$6.00

W. L. Lee
G. M. Robertson
J. H. Smith
J. Kaulahao

Honolulu October 21, 1853

Helu 4405 L.L. Laupahulu

Kauihe Maui

Apana I. Ili Papaina. E hoomaka ke ana ma ke kahi Komohana o Kaamaku
 Ak. 68° Kei. 1.40 Kk. pili me Kaamaku
 Ak. 29 1/4 Kei. 1.25 " " Kawaa
 Kei. 58 1/2 Kei. 1.48 " " "
 Kei. 35° Kei. 1.04 " " Napela a hiki ma kahi i hoomaka'i
 a maloko oia Anapuni 7/100 Eka

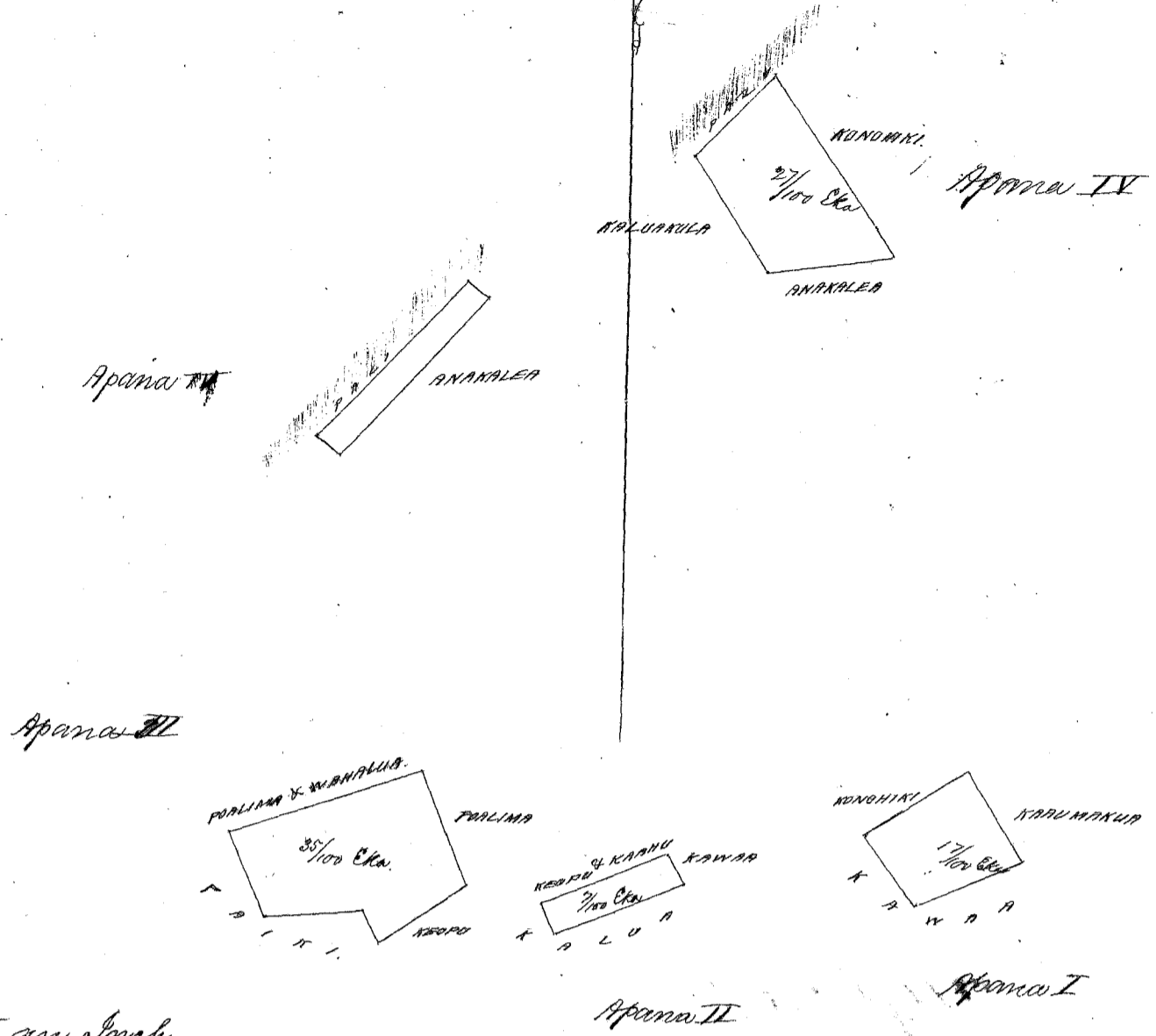
Apana II. Ili Papaina. E hoomaka ke ana ma ke kahi Komohana o Kawaa, a e holo
 Ak. 25 1/2 Kei. 39 Kk. pili me Kawaa
 Kei. 67° Kei. 1.65 " " Keopu
 Kei. 26° Kei. 40 " " Kaku
 Ak. 65 3/4 Kei. 1.64 " " a hiki ma kahi i hoomaka'i.
 a maloko oia Anapuni 7/100 Eka.

Apana III. Ili Papaina. E hoomaka ke ana ma ke kahi Komohana o Keopu, a e holo
 Ak. 23° Kei. 43 Kk. pili me Poalima
 Kei. 85° Kei. 118 " " Paiki
 Ak. 23° Kei. 109 " " "
 Ak. 70 1/4 Kei. 243 " " Auwai
 Kei. 20 1/4 Kei. 151 " " Poalima
 Kei. 56 1/2 Kei. 128 " " Keopu a hiki ma kahi i hoomaka'i.
 a maloko oia Anapuni 35/100 Eka.

17
35
27
9
75

Apana IV. Ili Kiokio. E hoomaka ke ana ma ke kahi Maui o Anakalea, a e holo
 Ak. 34° Kei. 258 Kk. pili me Kula
 Kei. 43 1/2 Kei. 134 " " Pali
 Kei. 33° Kei. 162 " " Kula
 Ak. 81 1/4 Kei. 150 " " Paiki a hiki ma kahi i hoomaka'i.
 a maloko oia Anapuni 2/100 Eka.

Apana V. Ili Kiokio. E hoomaka ke ana ma ke kahi Maui o Anakalea, a e holo
 Kei. 41° Kei. 259 Kk. pili me Anakalea
 Ak. 53 1/4 Kei. 24 " " Kula
 Ak. 41° Kei. 259 " " Pali
 Kei. 53 1/4 Kei. 24 " " Kula a hiki ma kahi i hoomaka'i. a maloko oia
 Anapuni 1/100 Eka



2 Chains to an Inch.

Ukupaunaloa 75.

W. L. Lee
 G. M. Robertson
 J. H. Smith
 J. M. Kaulahao

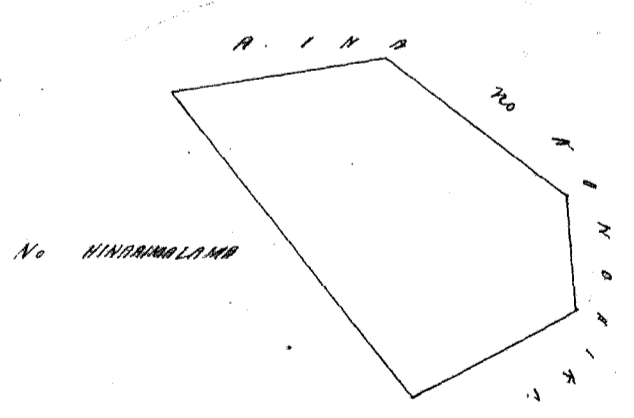
Honolulu November 7, 1853.

Kelu 1855 Kapuaapilau

Kameke Koolaupoko Oahu.

He moana iloko o Tumataw; Kameke, Oahu.
 E hoemaka ma kekikihi Kikiniwa e hele ana Kemu 50 Kom. i 4, 03 klu. ma ka palena no Kinaama-
 lama. Maalaila aku Ak. 4 Kom. i 2, 35 klu. ma ka haka o Konoheki. Maalaila aku Ak. 4 2 Hike. i 2, 80 klu. Maalaila aku Akau
 88 Hike. i 1, 17 klu. ma Konoheki. Maalaila aku Kemu. 23 Hike. i 2, 00 klu. a hiki i ka hoemaka ana.
 He 8 22/100 klu. huimaka

A. Bishop
 Meana.



Ukupaunaloa 14.

W. L. Lee
 G. M. Robertson
 J. H. Smith
 J. M. Kaulahao

Honolulu November 7, 1853.

Kelu 2900 T. Kaori

Pawaa Waikiki Kona Oahu.

Pahale ma Pawaa, Waikiki, Kona, Oahu.
 E hoemaka ma kekikihi Akau o keia pahale e pili ana ma ka aina o John Meek. E holo ana
 Kemu 34 30 Kom. 88 Pautu e pili ana ma ka aina o John Meek a hiki i ke kekikihi Akau o ka pa o Kama Kona

Alaila Kema 49° Hikina 212 Panku, anahua, ame Kema 51° 15' Hikina 225 Panku e pili ana me ka pa o Kema
Kema ahiki ike kahi Kema o keia pahale, - Alaila Akau 20° Hikina 50 Panku, anake, a me Akau 29° Hikina 60
Panku e pili ana me ka aina o E. W. Clark a hiki ike kahi Kema o ka pa o Nahine, - Alaila Akau 53° Kom. 427
Panku e pili ana me ko Nahine ahiki ike hoomaka ana.

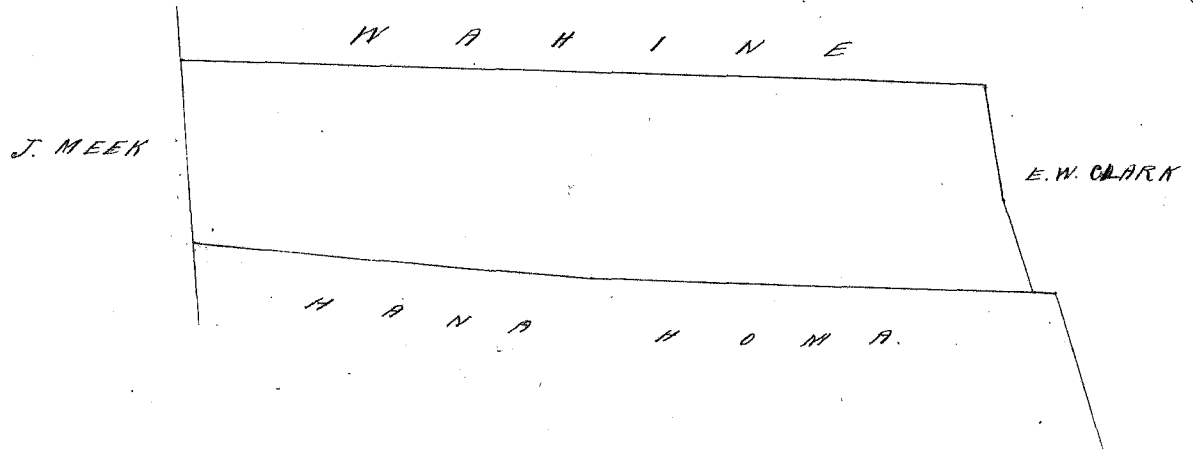
Eia ka Ili

42/100 Eka

~~August~~

Okatoba 29, 1853.

J. P. Kalamo
ana ana



1/2 x 2 c.s.

Mukupauloa

J.S.

W. L. Lee
G. M. Robertson
J. H. Smith
J. Kekaulaao

Honolulu November 8, 1853.

Helu 11018 Nahine I

Puwaa Waikiki Kona, Oahu.

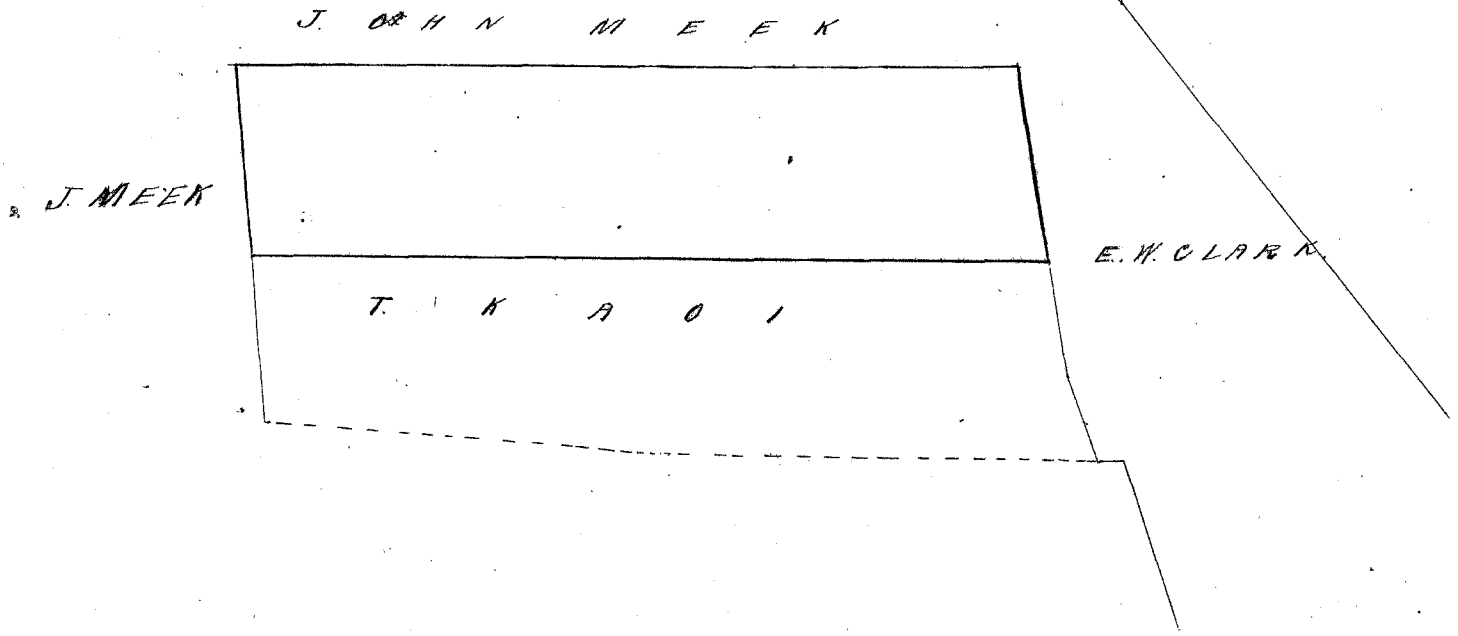
Pahale ma Puwaa, Waikiki, Kona, Oahu.

E hoomaka ma ke kahi Kema o keia pahale e pili ana me ka aina o E. W. Clark a hiki ike kahi Kema o ka pa o Nahine,
E holo ana Akau 29° Hikina 103 Panku e pili ana me ka aina o E. W. Clark a hiki ike kahi Kema o ka pa o Nahine
o John Meek, - Alaila Akau 53° Kom. 417 Panku, kahi Akau, Kema 34° 30' Kom. 98 Panku e pili ana me ko John Meek
a hiki ike T. Kaori, - Alaila Kema 53° Hikina 427 Panku e pili ana me T. Kaori a hiki ike hoomaka ana

Eia ka Ili 42/100 Eka.

Okatoba 29, 1853.

J. P. Kalamo
ana ana



1/2 x 2 c.s.

Mukupauloa

J.S.

W. L. Lee
G. M. Robertson
J. H. Smith
J. Kekaulaao

Honolulu November 8, 1853.

Helu

From Page 419 Vol. 3. Contd.

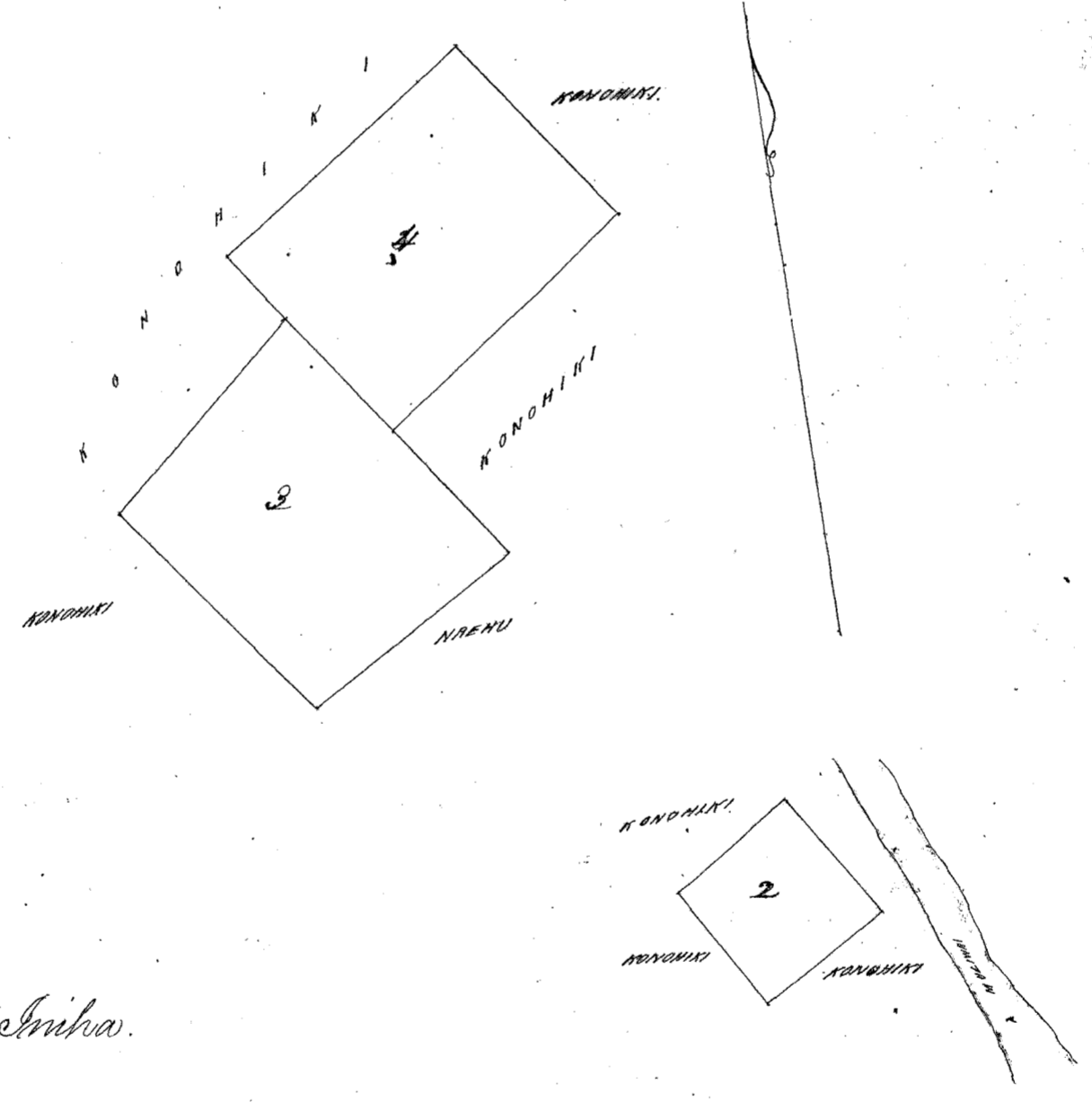
Ekolu Apana aina ma na Iliaina o Kahowaha ame Kanepeulu ma Wailupe, Kona, Mokuoani Oahu.
 Apana 2. Halewahale. E hoomaka ma kekikihi (Kikina) makai o keia ma ke ahupohaku kupaupau 46
 paku mai ka muliwai mai, a holo Kona 60° Kom. 1.58 kaul. i ka pahu laau, Kuli He. 30° Kom. 1.58 kaul. ike
 ke Konohiki; He. 60° Heik. 1.58 kaul. ike ke Konohiki; Malaila ake He. 30° Heik. 1.58 kaul. ike ke ihoomaka i.
 Malaila he 25/100 Eka.

Apana 3. Mala Ho. E hoomaka ma kekikihi (Kikina) Komohana maika o keia pili ike Alanui
 ame ke ke Konohiki ma ka pahu laau hoailonaia x, a holo He. 46° Heik. 3 kaul. ike mala wala a Halekii; Kuli
 He. 38° Heik. 3.73 kaul. ike ke kele a Konohiki ame ke Nahu, a huli a holo ma ke Nahu, Kona 57° Kom. 2.83 kaul.
 hiki i ke Alanui ame ke ke Konohiki; a malaila ake He. 40° Kom. 3.22 kaul. hiki i ke ihoomaka ai.
 Malaila he 1 Eka.

Apana 4. Mala Wala. E hoomaka ma kekikihi (Kikina) makai o keia pili me ke ke Konohiki
 ma ka pahu laau hoailonaia x, a holo Kona 52° Kom. 3.60 kaul. hiki i ke Mala Ho a Halekii; Kuli He. 38° Kom. 2.80
 kaul. pili me ke Mala Ho a i ke ke Konohiki; Malaila huli He. 52° Heik. 3.60 kaul. ike ke Konohiki; Kona 38° Heik. 2.80
 kaul. alaila hiki i ke ihoomaka ai.
 Malaila he 1 Eka

Honolulu, November 11th 1853.

J. N. Makalea
 Ma ana aina



2 Kaulahao = 1 Ikiha.

Ukupaupau

13.

W. L. Lee
 G. M. Robertson
 J. Kakaalaha
 C. H. Smith

Honolulu November 10th 1853.

Apana 1. Ili Waikamaona. E hoomaka ke ana ma kekikihi Kona o Waikamaona, a holo
 He. 89° Ko. 52 k. i pili ana me Poalima
 He. 38° Ko. 154 " " Auwai
 He. 65° Ko. 179 " " "
 He. 89 1/2° Ko. 200 " " "
 A. 2 3/4 Ko. 168 " " Papohaku
 A. 87 1/2° Ko. 115 " " Poalima
 A. 5 Ko. 2, 00 " "

Hee 77° Ko. 1.66 Kk. e pili ana me Waikaloa
 Hee 24 1/4 Hei. 1.64 " " Poalima
 Hee 77° Ko. 60 " " "
 A 24 1/4 Ko. 1.64 " " "
 Hee 77° Ko. 50 " " Waikaloa a hiki ma kahi i hoomaka i
 Maloko oia Anapuni 54/100 Eka


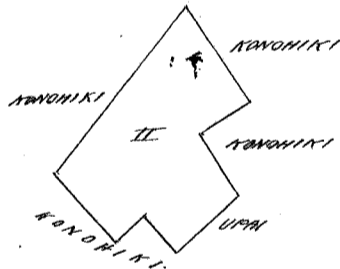
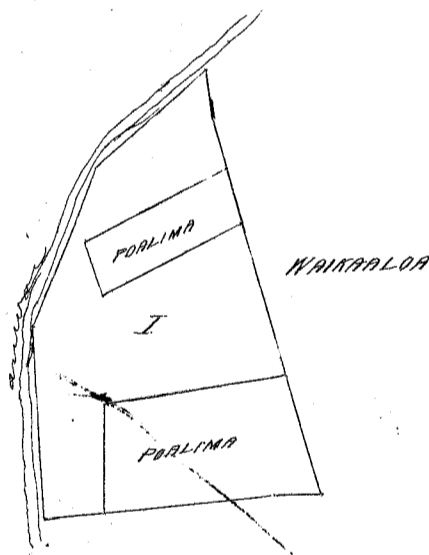
Apana II. Ili Waiokeanaona. E hoomaka ke ana ma ke kahi Akau o keia.
 Hee 61 1/2 Ko. 1.20 Kk. e pili me Konohiki
 Hee 46° Hei. 2.34 " " Kula
 Hee 47° Hei. 97 " " Makale
 A 36 1/2 Ko. 1.39 " " Poalima
 A 52 1/2 Hei. 50 " " Konohiki
 A 38 Ko. 1.87 " " Upani
 Hee 63 3/4 Ko. 1.72 " " Poalima
 A 31 1/4 Ko. 1.66 " " a hiki ma kahi i hoomaka i
 Maloko oia Anapuni 27/100 Eka

Apana III. Ili Paulau. E hoomaka ke ana ma ke kahi Akau o Kahikiula
 Hee 24° Ko. 79 Kk. pili me Iona
 Hee 85° Ko. 2.54 " " Auwai
 A 4° Hei. 1.21 " " Konohiki
 A 80° Hei. 2.72 " " Pali
 Hee 8 1/2 Hei. 65 " " Kahikiula a hiki ma kahi i hoomaka i
 Maloko oia Anapuni 34/100 Eka

Honolulu July 7, 1852.

John T. Souza
Mea ana ana

1-15



Ukupauna

15.

W. L. Lee
 S. M. Robertson
 J. M. Kaula
 C. H. Smith

Honolulu November 17, 1853.

Hele 9829 Kahulilau

Kaipio Hawaii

(From page 195 & 6. cancelled)


Hama Rua

Kuleana ma Olowala, Kaipio, Hawaii.

Ap. 1. Pahala. E hoomaka ana ma ke pohaku hoailonaia x ma ke kahi Akau e pili ana me ke wai loko
 o Konohiki, a e holo ana Hele 60 1/2 Hei. 2, 06 kaul. ma kuauna ma ke kua o ka hale a hiki i ke kumu heu, - ataita Hele
 30 Kom. 38 paauka a ke Kalua, - ataita ma ke Kalua Akau 57 Kom. 95 paauka, & Hele 37 Kom. 40 paauka, ataita ma
 ke Makuakame Ak. 63 Kom. 90 paauka, & Ak. 15 1/2 Hei. 80 paauka a hiki i kahi i hoomaka i.
 Maloko o keia 115/100 Eka

Ap. 2. Olo. E hoomaka ana ma ke kahi Akau e pili ana me kuauna o ka loko ame ke Kamaka-
 hiki, a e holo ana Hele 55 1/2 Hei. 2, 44 kaul. - ataita Hele 39 Hei. 2, 12 kaul. - ataita ma ke Kalua Akau 57 Kom. 2, 55
 kaul. - ataita ma ke Konohiki loko wai, Ak. 43 Hei. 2, 22 kaul. a hiki i kahi i hoomaka i.
 Maloko o keia 53/100 Eka

J. C. Lyons
Surveyor



2 Kaulahao = 1 Iriha

Ukupaoua

\$5.

W. L. Lee
 G. M. Robertson
 J. Kekaulahao
 J. H. Smith

Honolulu Mei 19, 1851.

Helu 9828 & 7950 Keko

Maipio Hawaii.

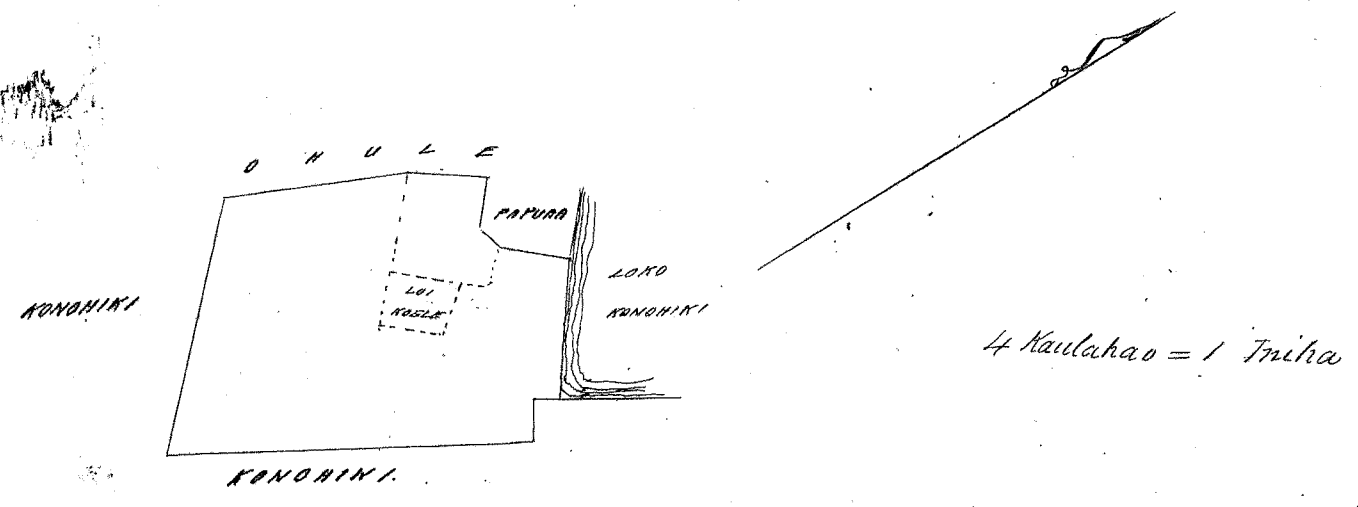
From page 196 Vol. 6.

Kuleana ma Pahupohaku, Maipio, Hawaii.

E hoomaka ana ma ke kahi Kikini e pili ana me ke Kaohilo, a e holo ana Ak. 57 1/2 Kom. 83
 paau & Ak. 20 Kei. 56 paau ma ke Kaohilo, alaila ma ka loko o Konoheki, Ak. 54 1/2 Kom. 2, 89 paau. - alaila
 ma ke Ohule papuna & Kuleana Kema 39 Kom. 1, 54 kaul. & Kema. 76 Kom. 45 paau & Ak. 52 1/2 Kom. 1, 11 kaul. & Kema
 34 Kom. 1, 59 kaul. & Kema. 25 Kom. 3, 85 kaul. - alaila ma ke Konoheki Kema. 46 Kei. 5, 55 kaul. & Ak. 29
 Kei. 77 kaul. a hiki i kahi i hoomaka'i.
 Maloko o keia 4 Eka

Oct. 19, 1853.

J. G. Lyons
 Sur.



Ukupaoua

\$7.00

W. L. Lee
 G. M. Robertson
 J. Kekaulahao
 J. H. Smith

Honolulu Mei 19, 1851.

Helu 7956 Kahunui

Maipio Hawaii.

From page 412 Vol. 6.

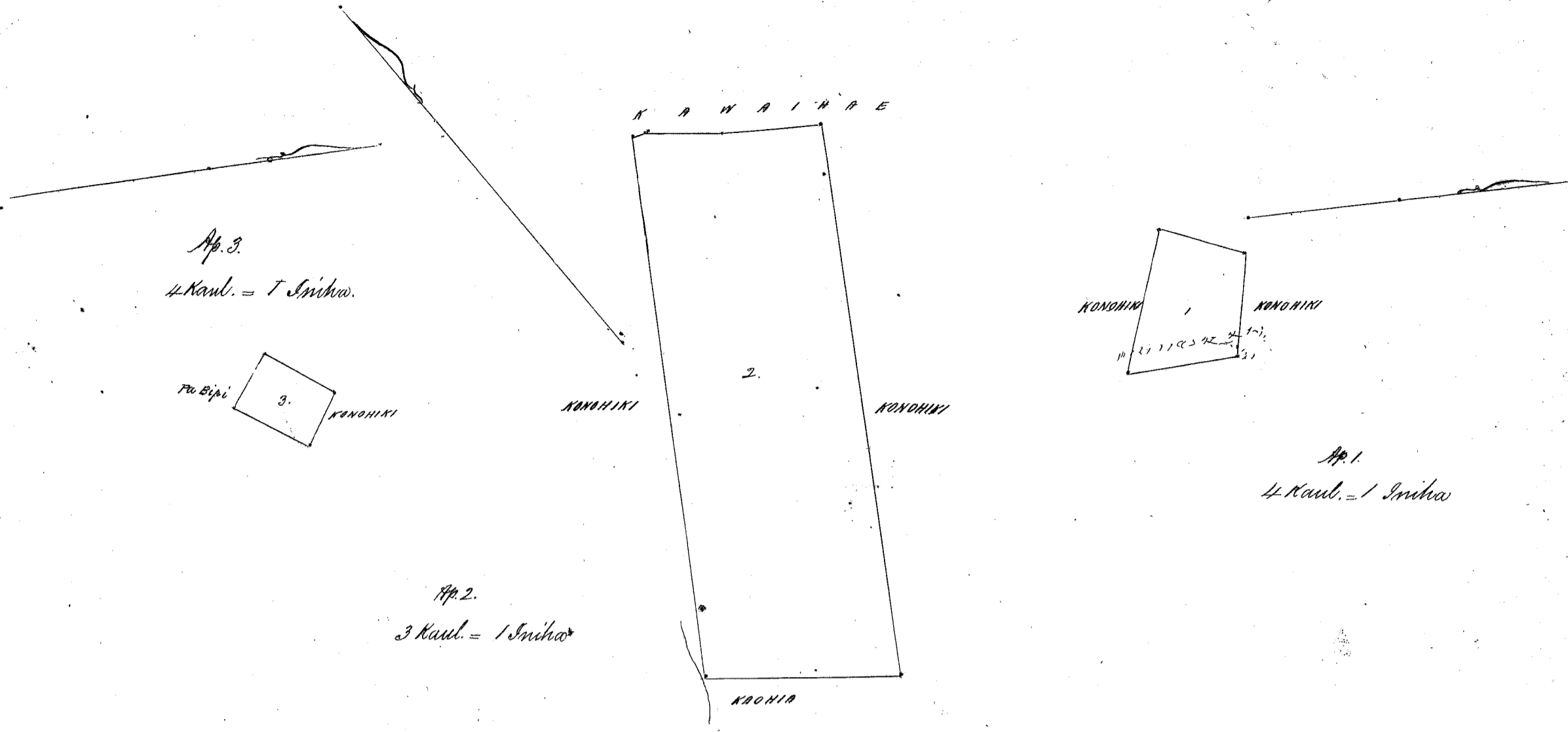
Ap. 1. Maba wauke & 4 Loi. E hoomaka ana ma ke kahi Konoheka mauka, a e holo ana Kema. 7 Kei. 4, 80 kaul.
 alaila Ak. 4 1/2 Kom. 3, 60 kaul. - alaila Ak. 78 1/2 Kom. 3, 30 kaul. - alaila Kema. 21 1/2 Kom. 2, 90 kaul. a hiki i kahi i
 hoomaka'i. Puniu i ke Konoheki. Maloko o keia 1 1/2 Eka.

Ap. 2. Ma Pua. E hoomaka ana ma ke kahi kumu kuawa ma ke kahi Konoheka mauka e pili ana me
 ke Aldani, a e holo ana ma ka palena o Kaohia Kema. 50 1/2 Kei. 4, 80 kaul. a ke kahi Kema o Pua, - alaila Ak.
 32 Kei. 13, 40 kaul. a hiki i ka pahu kikike i ke kumu ulu ma ke hoomaka ana o kahi papua, - alaila Ak. 55 1/2 Kom.
 2, 30 kaul. Ak. 50 1/2 Kom. 19, 1 kaul. & Ak. 64 1/4 Kom. 30 paau ma ka palena o Kawahae, - alaila Kema. 32 3/4 Kom. 13, 10
 kaul. a hiki i kahi i hoomaka'i. Maloko o keia 6 1/10 Eka.

Ap. 3. Pahale ma Aitokolou. E hoomaka ana ma ke kahi Kema, a e holo ana Kema. 60 1/2 Kom. 1, 96 kaul.
 ma ka pa bipi, - alaila Ak. 37 1/2 Kei. 2, 54 kaul. - alaila Kema. 56 1/4 Kei. 1, 91 kaul. - alaila Kema. 34 1/2 Kom. 2, 70 kaul.
 ma ke Konoheki a hiki i kahi i hoomaka'i. Maloko o keia 1/2 o ka Eka

June 6, 1851 & Sept. 1853.

J. G. Lyons
 Sur.



Ukupaulea

W. L. Lu
 G. M. Robertson
 J. Kekaulahas
 J. H. Smith

Honolulu August 18, 1851.

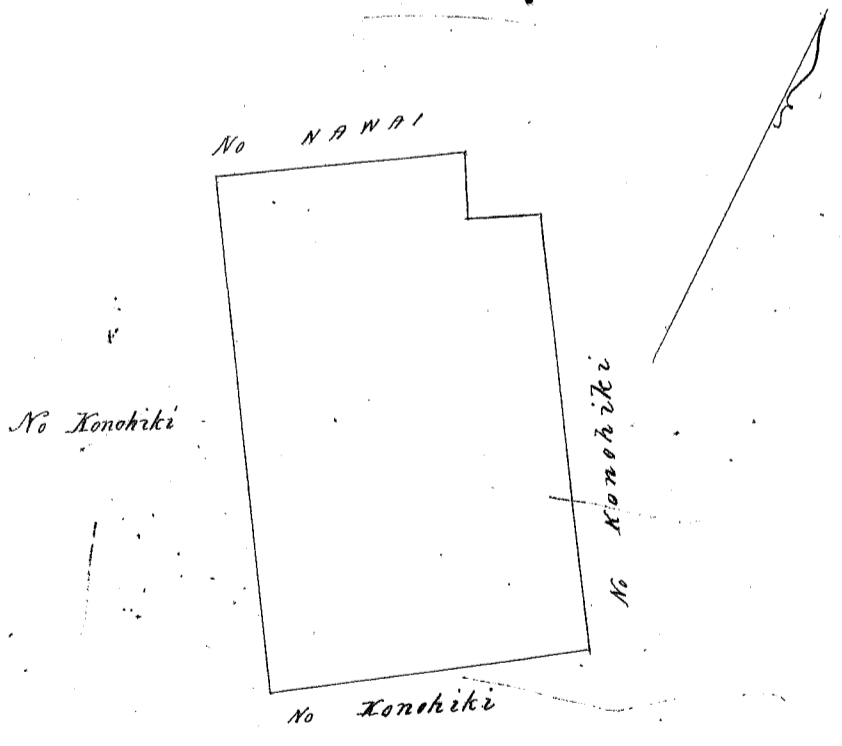
Heleu 8515 Keoni Ana

Kapalama, Kona Oahu

Ap. 1. He mokele Alapai ili o Keheoopa, Kapalama, Oahu
 E hoomaka ma ke kiki Konoehana, e hele ana Ma. 60° Hele. i 2, 58 kch. ma ke palena no Hawaii. Ma-
 laila aku Hele. 26° Hele. i 0, 71 kch. ma ke palena no Konoehiki. Malaila aku Hele. 63° Hele. i 0, 69 kch. Malaila aku
 Hele. 32° Hele. i 4, 54 kch. ma ke palena no Konoehiki. Malaila aku Hele. 55° Hele. i 3, 30 kch. Malaila aku He. 32 1/2° Hele.
 i 5, 40 kch. ma ke palena no Konoehiki a hiki i ka hiki i hoomaka ai

He 1 Eka 758/1000 Eka

A. Bishop
Ma Ana.



Ukupaulea

W. L. Lu
 G. M. Robertson
 J. Kekaulahas
 J. H. Smith

Honolulu November 26, 1853.

Heleu 8515 Keoni Ana 489 1/9

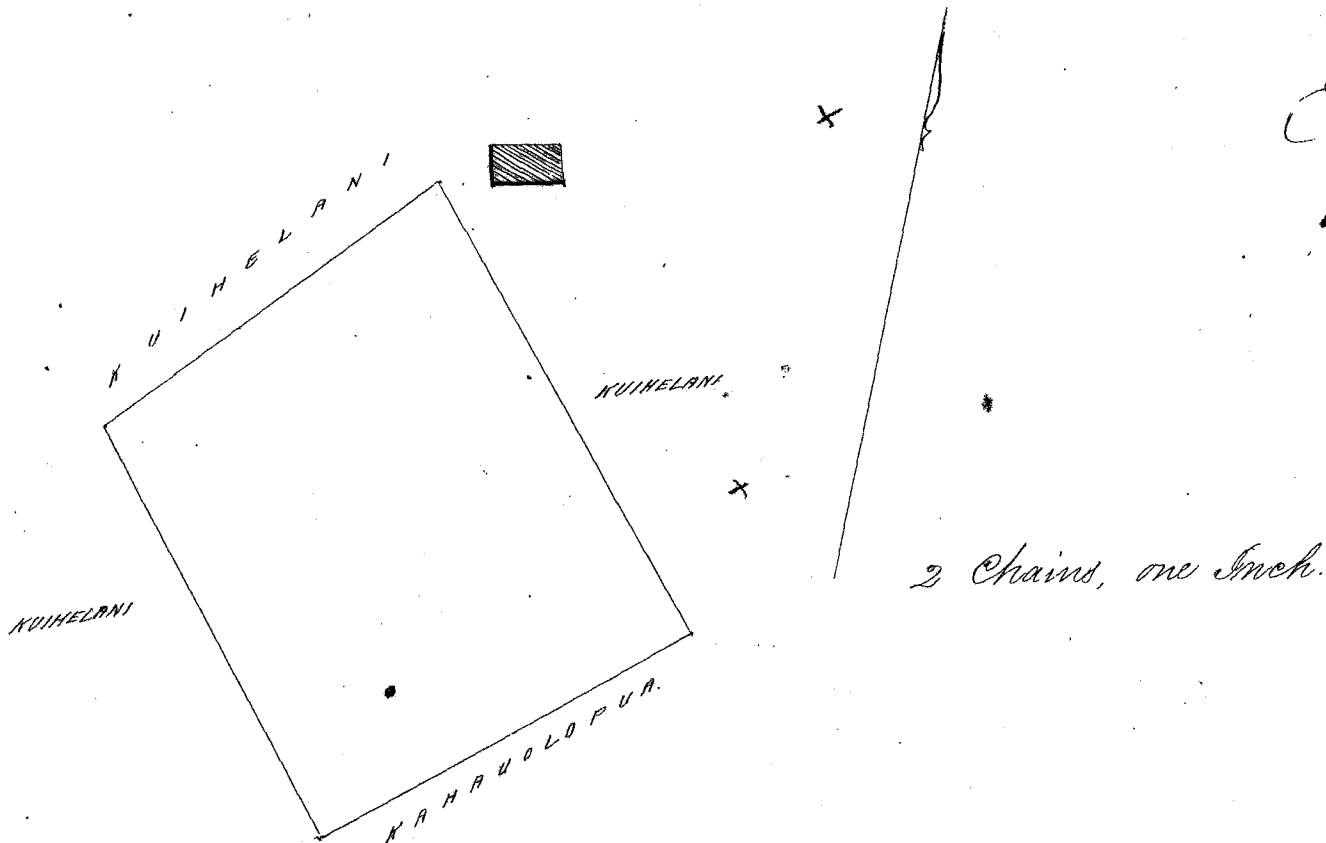
Owa, Waikuku, Maui.

Ap. 2. Ili o Owa, Waikuku, Maui.
 E hoomaka ma ke kiki o ka Hale Pohaku Konoehana Helema a e ana aku i ka Helema

85 1/2 Kom. 57 kb. a hiki ma ke kiki mua, alaila holo
 Ke 40 3/4 Ko 4.40 Kk. ma ke Kūihelani
 Ke 39 3/4 Hi 4.89 " " " " " "
 Ke 48 3/4 Hi 4.46 " " " " " "
 Ke 41° Ko 5.47 " " " " " "
 a hiki ma ke kiki mua 2²⁸/100 Eka.

Kailuku Iulai 30, 1853.

E. Bailey
 Ma Aieoana



Makapuu

P.S.

W. L. Lee
 G. W. Robertson
 J. K. Kaula
 J. K. Smith

Honolulu November 26, 1853.

Lot 1515 Kāhūoia I I

Kalia Waikiki, Oahu.

Aina ma Kalia, Waikiki, Kona, Oahu.

Ap. 1. 3 Loi. E hoomaka ma ke kiki Kema o keia aina ma ke kiki mua o ke Kahawai
 o "Kalia," i pili ana ma ke "Kaka" i waihoia no Aupuni. E holo ana i ka

Akau	59° 15'	Kom.	267	Pauku,	pili me Kāhūoia
Akau	48°	Kom.	52	"	"
"	70°	"	77	"	"
"	48° 45'	"	196	"	"
"	58°	"	225	"	"
"	45°	"	100	"	"
"	40°	"	65	"	Kāhūoia
"	13'	Kāhūoia	50	"	"
Kema	57'	"	392	"	nee kupono Lima Kema
"	54° 45'	"	607	"	Aupuni
"	41° 30'	Kom.	78	"	a hiki i ka hoomaka ana.
				Ka Ili	88/100 Eka

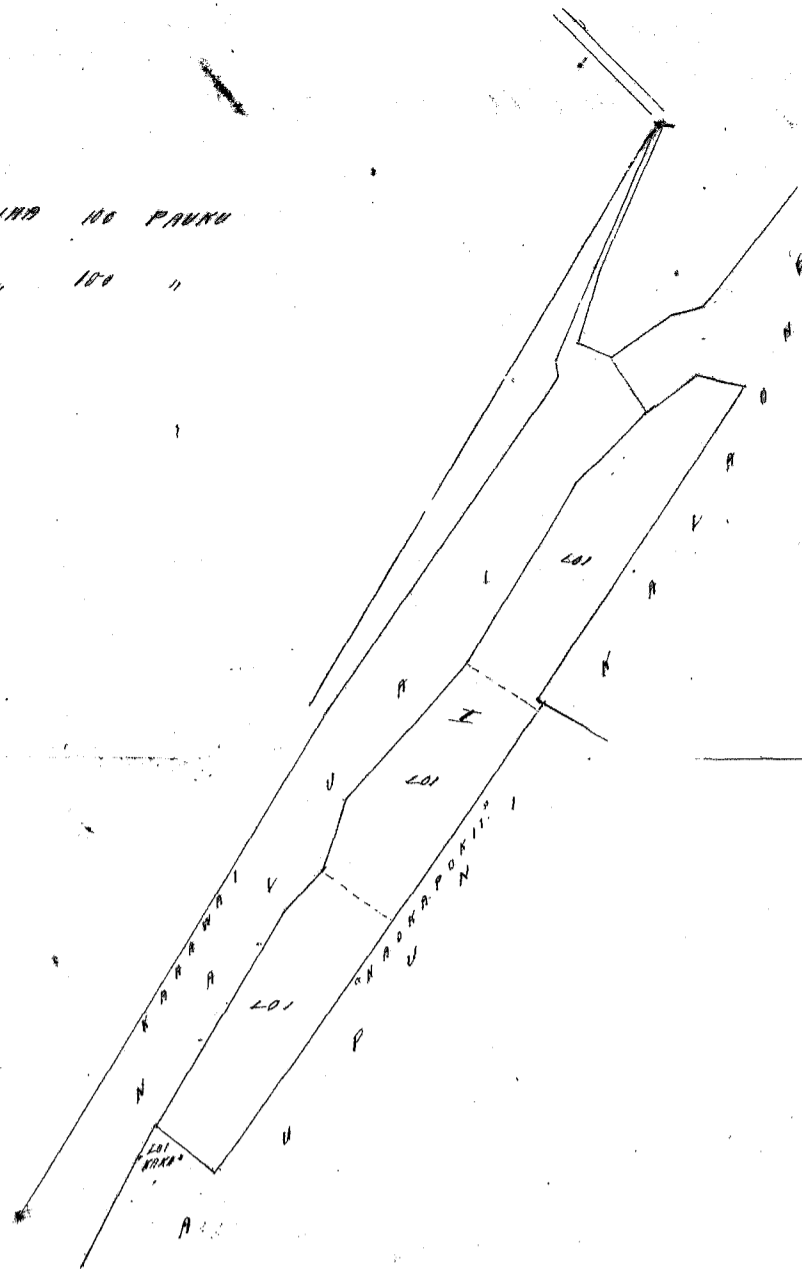
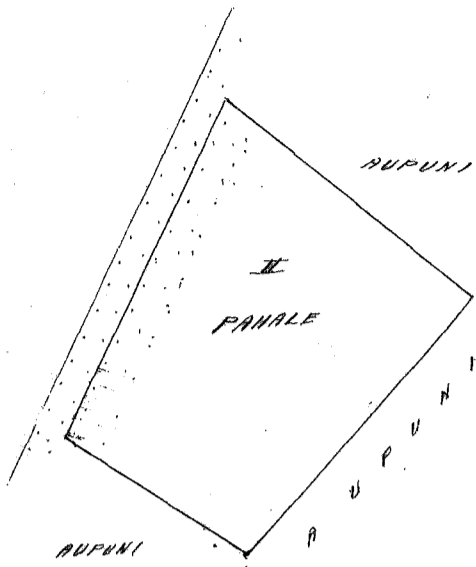
Ap. 2. Pahala ma Kāhūoia. E hoomaka ma ke kiki Kema ma Kāhūoia, E holo ana i ka

Akau	32° 15'	Kāhūoia	151	Pauku,	pili me Aupuni
"	48° 45'	Kom.	236	"	"
Kema	39° 30'	"	220	"	"
"	64° 30'	Kāhūoia	263	"	Kāhūoia o ke kai pili a hiki i ka hoomaka ana.
				Ka Ili	46/100 Eka.
				Eia ka Ili a pau	134/100 Eka.

J. P. Kalama
 Ana Aina

November 5, 1853.

Ap. 2. ... Pule 3/4 INIRO HO PAKU
 " 1. " 1/2 " " "



Ukupaoua

W. L. Lu
 G. M. Robertson
 J. Kekaulahas
 J. H. Smith

Honolulu December 3, 1853.

Lot 5920 Tahuaa I ✓

Honokahau Maui.

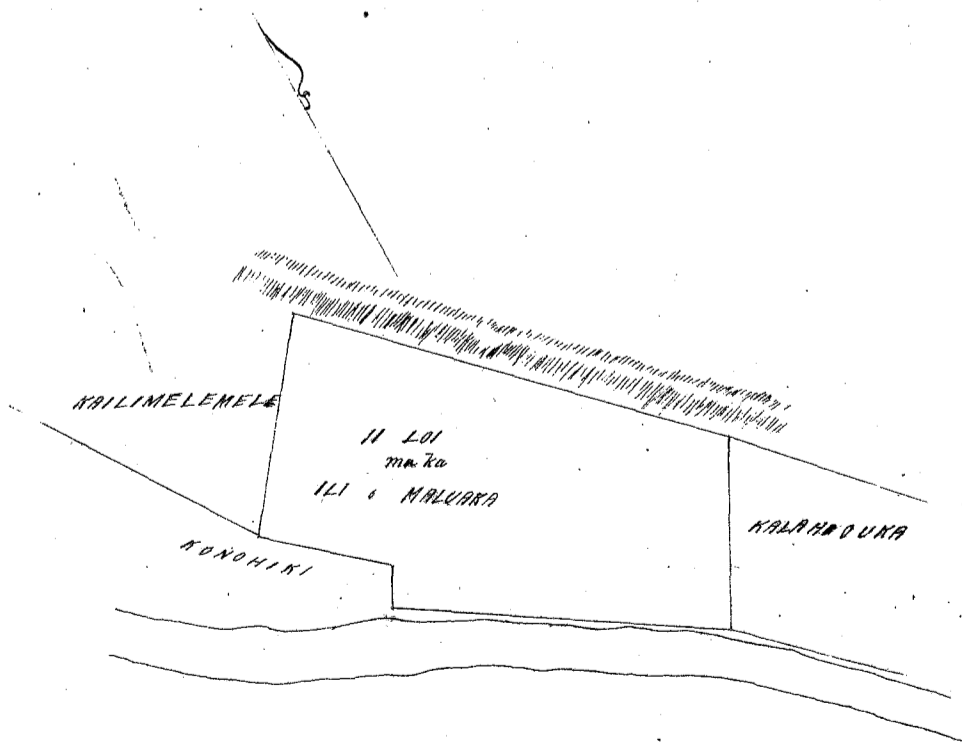
Apana 1.

11 Poi Ili o Maluaka, Honokahau, Maui.

E hoomaka ana ma ke kahi kema, a e holo ana

Ala	28°	Ki	200	Paku me Kalahouka
Ala	46°	Ki	475	" pali
Ala	30°	Ki	240	" Kaaimelemele
Ala	49°	Ki	146	" poalima
Ala	31°	Ki	42	" "
Ala	58°	Ki	354	" Kahawai a hiki i ke kahi mua. 1/100 Eka.

W. L. Lu
 Lunaanaina



Ukupaoua

W. L. Lu
 G. M. Robertson
 J. Kekaulahas
 J. H. Smith

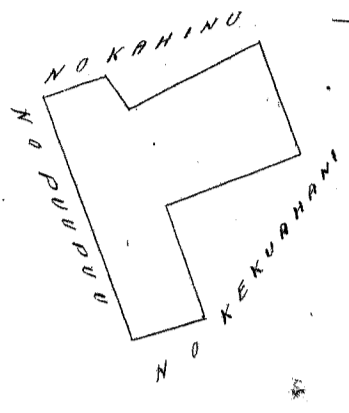
Honolulu December 3, 1853.

Helu 2493. *Loa or Sakoa.*

Kamethe. Koolaupoko. Oahu.

Ehoku Iwi iloko o Loulu, ili o Walaepaia, Kamethe, Koolaupoko, Oahu.
 E hoomaka ma ke kiki Kauhaha, e hile ana, Ak. 20° Tom. i 0.70 Ah. ma ka palena hapa o Loulu, Malaila aku, Ak. 55° Hek. i 0.40 Ah. ma ka palena m Kahinu. Malaila aku, Ak. 26° Tom. i 1.50 Ah. ma ke Kahinu. Malaila aku, Ak. 70° Hek. i 1.20 Ah. ma ke Kahinu. Malaila aku. Hem. 20° Hek. i 1.50 Ah. ma ke Kekinahani. Malaila aku, Ak. 71° Hek. i 1.20 Ah. Malaila aku. Hem. 17° Hek. i 0.70 Ah. Malaila aku. Hem. 72° Tom. i 2.65 Ah. ma ka palena m Puupuu, a ka hoomaka ana. He 4 1/100 Ah. huinaka.

A. Bishop.
Meana.



Whaupaloa

\$ 4.00

W. L. Lee
G. M. Robertson
J. M. Kaulakas
C. H. Smith

Honolulu Dekemaba 5. 1853.

Helu 3891. *Taia.*

Ihakauni. Waiuku. Maui.

Apama 1. Ma ka ili o Ihakauni. From Page 330 Vol. 5. Awards Book.

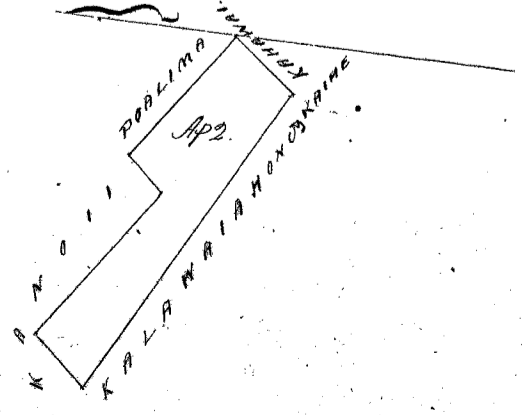
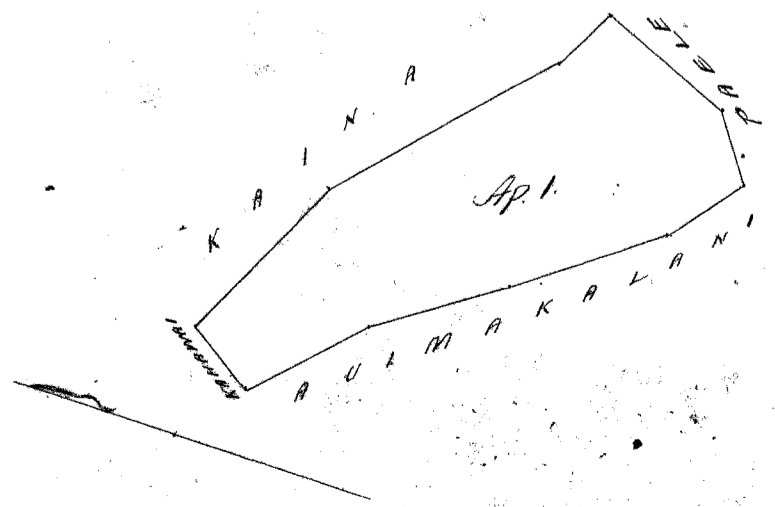
E hoomaka ma ke kiki Akau, a e holo ana.
 He 30 1/2 Ah. 85 Ah. ma ke Kahawai, Waiuku.
 He 46 3/4 Hei. 142 " e pili ana me ke Auimatalani.
 He 35° Hei. 1.55 " " " " "
 He 36 3/4 Hei. 1.75 " " " " " Poalima.
 He 50 1/2 Hei. .96 " " " " " Auimatalani.
 Ak. 54 1/2 Hei. .80 " " " " " Paie.
 Ak. 21° Hei. 1.53 " " " " " "
 Ak. 63 3/4 Ah. .55 " " " " " Kama
 Ak. 48° Ah. 2.80 " " " " " "
 Ak. 65 1/4 Ah. 2.00 " " " " " a hiki i ke kiki mua. 89/100 Eka.

Apama 2. Ma ka ili o Panniu. E hoomaka ma ke kiki Hema a e holo.

Ak. 63 1/4 Ah. 3.78 Ah. ma ke Kahawai & Kahawaiakumu.
 Ak. 41 1/2 Hei. .76 " " " " " Kani.
 He 56 1/2 Hei. 1.93 " " " " " "
 Ak. 48 1/2 Hei. .50 " " " " " "
 He 56 3/4 Hei. 1.64 " " " " " Poalima.
 He 35° Ah. .85 " " " " " Kahawai. a hiki i ke kiki mua. 15/100 Eka.

Waiuku Nov. 15. 1853.

C. Bailey. Meana.



Whaupaloa

\$ 5.00

G. M. Robertson
J. N. Kaulahao
J. H. Smith

Honolulu June 21. 1852.

Heleu 235 K. Nuuanu

Waipa, Halelea, Hawaii.

From Page 26 Vol. 6. Oward Books

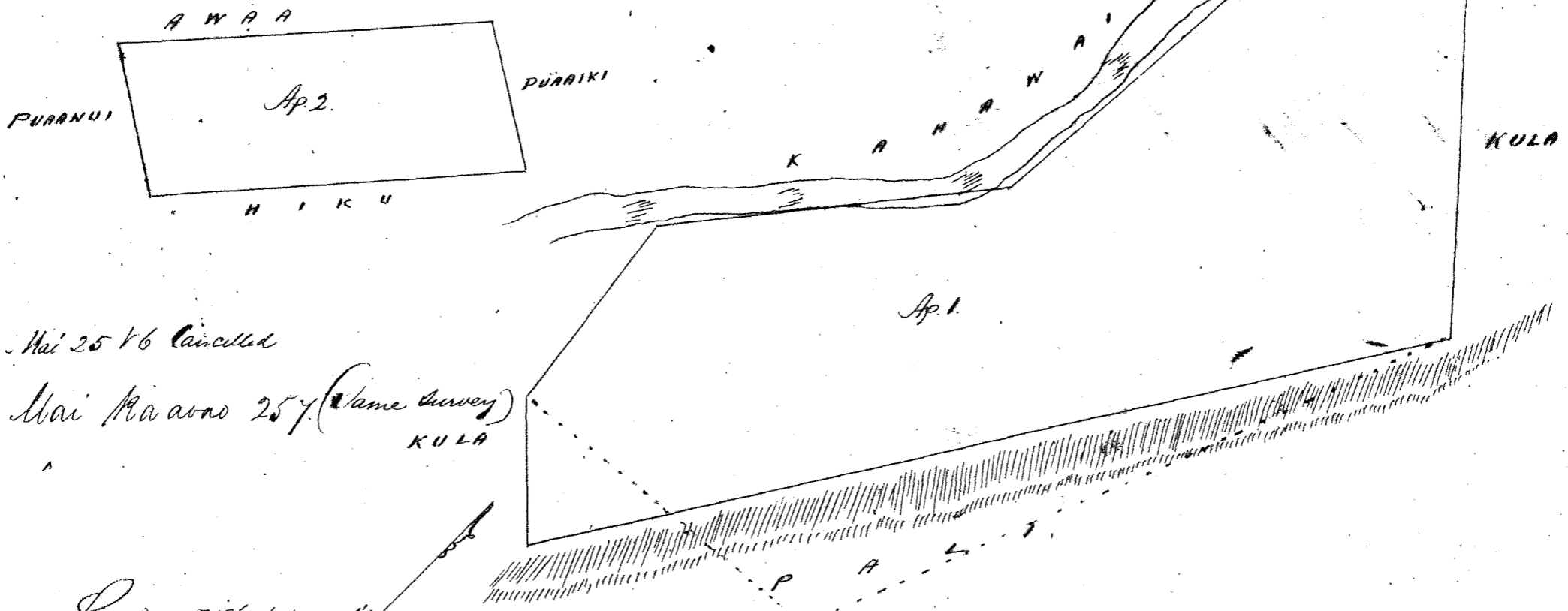
Situated in Waipa, district of Halelea, Island of Hawaii.
No. 1. Comprising land planted with Coffee trees in the Ili called Kataloa, bounded as follows. Commencing at a Heala tree, on a side hill at the edge of the Woodland, running from thence N 38° W. 490/100 Chns. bounded by Amohiki kula to a stake, thence S 45° W. 330/100 Chains, to a stake upon the bank of the stream called Whantwāpu, thence S 6° W. 420/100 Chains, following said stream, thence S 40° W. 5 Chains, following said stream, thence S 1° W. 3 Chains, following said stream, thence S 87° E. 5 Chains, to a Heala tree on side hill, thence following along said hill to point of commencement. Comprising an area of Six Acres, One Rod & thirty one perches.

No. 2. Two Lois, bounded as follows. Commencing at the North easterly corner of a loi called Puuanui, from thence N 43° E. 5 33/100 Chains, along loi called Hikui, thence S 55° W. 2 1/100 Chains, bounded by House lot of Puauiki, thence S 43° W. 5 39/100 Chains, bounded by loi called Kuaa, thence S 55° E. 2 1/100 Chains, bounded by loi called Puuanui. Comprising an Area of One Acre & twenty three perches.

Hawaii Nov. 12. 1850.

W. A. Pease

6.1.31
1.0.23
7.2.14



Mai 25 16 Canceled

Mai Ka aono 25 (Same survey)

See Page 25 16 & states alike
& Page 25 of the 2nd Kaul. 1 Sm.

W. L. Lee

\$ 8.00

There is no difference between this
Award & that signed in Page 257
in the notes & tentent.

W. L. Lee
G. M. Robertson
J. N. Kaulahao
J. H. Smith

Honolulu January 22. 1851.

Heleu 1536 Kaulaupū

Waikiki, Kona, Oahu.

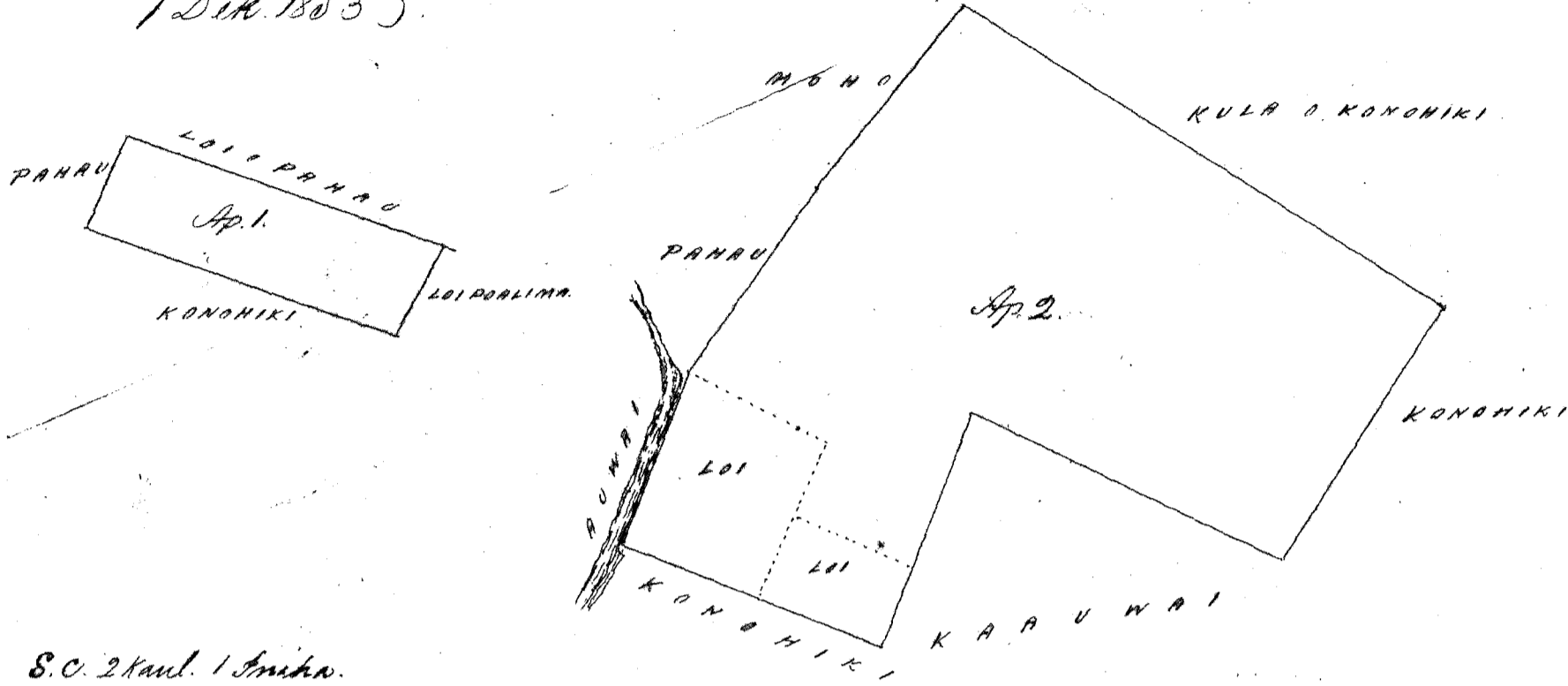
Kūleua ma no li ama Kapaakea a me Opukaala, ma Waikiki, Kona, Oahu.
Apana 1. 1 Loi ma Opukaala. E hōmaka ana ma ke kīhi Hikina maika o kīia, pili me ka loi pōhaka a me ke Pāhau Loi, a holo ma ke Pāhau. Hōm. 43° Hōm. 4.02. Kaul. i ka loi ma Pāhau Hōm. 41° 30' Hōk. 1.16 kaul. i ke ke Amohiki. Hōm. 43° Hōk. 3.75. kaul. pili me Amohiki. Hōm. 41° Hōm. 1.17 kaul. pili i kahi i hōmakaia. Malaila 49/100 Cha.

Apana 2. 2 Loi a me ka pōhaka ma Kapaakea. E hōmaka ana ma ke kīhi Amohana maika o kīia pili me ke Amohiki a me ke Moku ma ka pōhaka i ke kīhi Hikina o ka loko o Kapaakea, a i holo ana ma ke kīhi. Hōm. 25° 30' Hōk. 2.35 kaul. i ke Pāhau Kūleua. Hōm. 30° Hōk. 2.73 kaul. i ka pōhaka o ka pōhaka pili i ma loi, a holo Hōm. 43° 30' Hōk. 2.20 kaul. i ke ke Amohiki.

Huli Ah. 16° Hik. 3.34 kaul. i ka ana o Kaawai. Ah. 44° 30' Sim. 3 kaul. huli Ah. 48° Hik. 4.11 kaul. i ke kula o Konoehiki. huli Ah. 31° 30' Sim. 3.62 kaul. Kom. 56° Sim. 6.78 kaul. ma ka pa-pohaku hui ma awa i pili ana i ke kula o Konoehiki. a hiki i kahi i hoomaka i Malaila 3 81/100 Eka. Hui ma Opana ana elua 1/30/100 Eka.

Honolulu Oahu }
7 Dec. 1853 }

J. W. Makalena
Maanaana



Whaupoua

\$ 5.00

W. L. Lee
G. M. Robertson
J. M. Kaulahao
S. H. Smith

Honolulu Dekemaba 8. 1853.

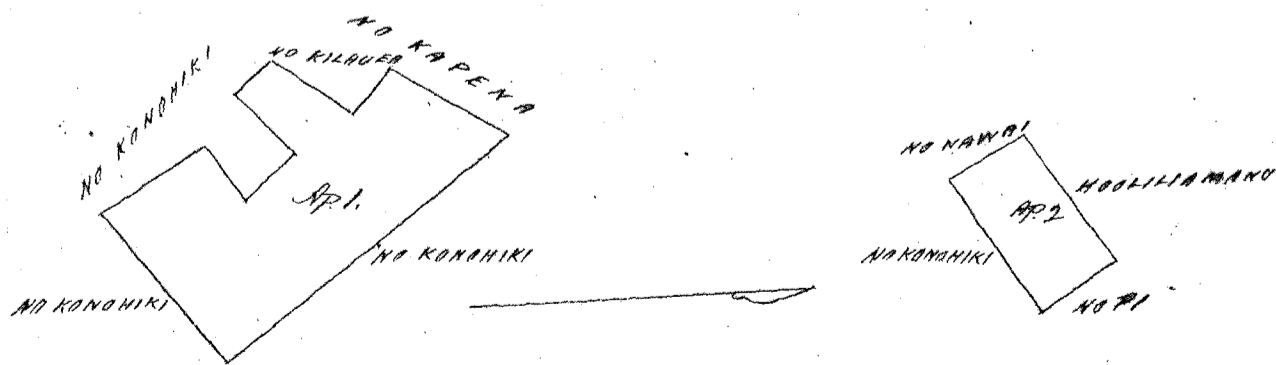
Hulu 1244 Kuaiakaha (no Kaulakaha)

Kapalana Iwa Oahu.

Apana 1. He mokele iloko o Kapalana. Iwa Oahu
Ohoiaka ma ke kahi Ahu, i hui ana, Kom. 34 1/2 Hik. i 4.17 kh. ma ka palena
no Konoehiki. Malaila aku Kom. 58° Sim. i 2.00 kh. ma ka palena no Konoehiki. Malaila aku.
Ah. 29 1/2 Sim. i 1.30 kh. Malaila aku, Ah. 53° Hik. i 0.68 kh. Malaila aku. Kom. 46° Sim. i 0.83 kh.
ma ka palena hui. Malaila aku. Ah. 41 1/2 Sim. i 0.53 kh. Malaila aku. Ah. 37 1/2 Hik. i 1.00 kh.
ma ka palena no Konoehiki. Malaila aku. Ah. 47° Sim. i 0.63 kh. ma ka palena no Etilauea.
Malaila aku. Ah. 32 1/2 Hik. i 1.40 kh. ma ka palena no Kapana, a hiki i kahi i hoomaka ai.
He 6 kh. huihana.

Apana 2. He paha iloko o Kawaiipilopilo. Kapalana.
Ohoiaka ma ke kahi Kikina, i hui ana Kom. 57° Sim. i 1.64 kh. Malaila aku.
Ah. 30° Sim. i 0.88 kh. ma ka palena no Kawai. Malaila aku. Ah. 57° Hik. i 1.64 kh. ma ka palena
no Kooliamanu. Malaila aku. Kom. 30° Hik. i 0.88 kh. ma ka palena no K. a hiki i ka hoomaka
ana. He 144/100 kh. huihana. Pau loa, He 744/100 kh. huihana.

A. Bishop. Maana.



Whaupoua

\$ 5.00

W. L. Lee
G. M. Robertson
J. M. Kaulahao
S. H. Smith

Honolulu Dekemaba 13. 1853.

Hulu 6181^c Kahani ✓

Holuwaia 4. Kona Hawaii.

Pahale, Kahani ma Holuwaia 4. Kona Hawaii.

Chomaka ma ke kahi Hikina a e holo.

Hem 78° 30' Kom. 1.80 kh. ma ke Alanui

Ak 4° 15' Kom. 1.82 " " " ama Oupuni

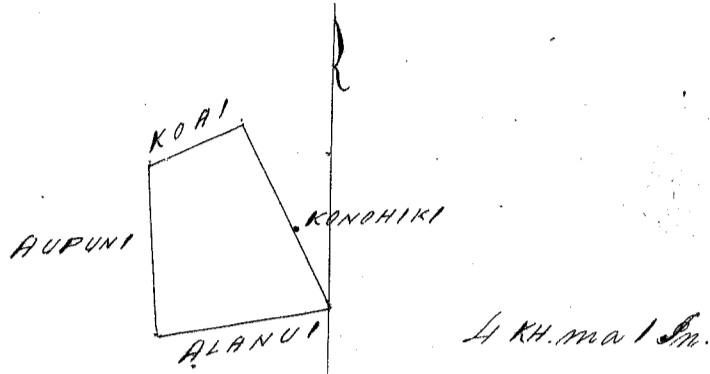
Ak 66° 30' Hik. 1.07 " " " " Iwai

Hem 25° 45' Hik. 2.12 " " " " Konohiki. a hiki i kahi i humakāi.

He 28/100 Eka.

J. Fuller Lunaanaama.

Kona Hawaii Sept 13. 1853.



Ukupaoua

\$3.00

W. L. Lu

G. M. Robertson

J. Kekaulaha

J. H. Smith

Honolulu Dekemaba 13. 1853.

Hulu 11214 Auhi (no Makuakane) ✓ ✓

Moanalu, Kona Oahu.

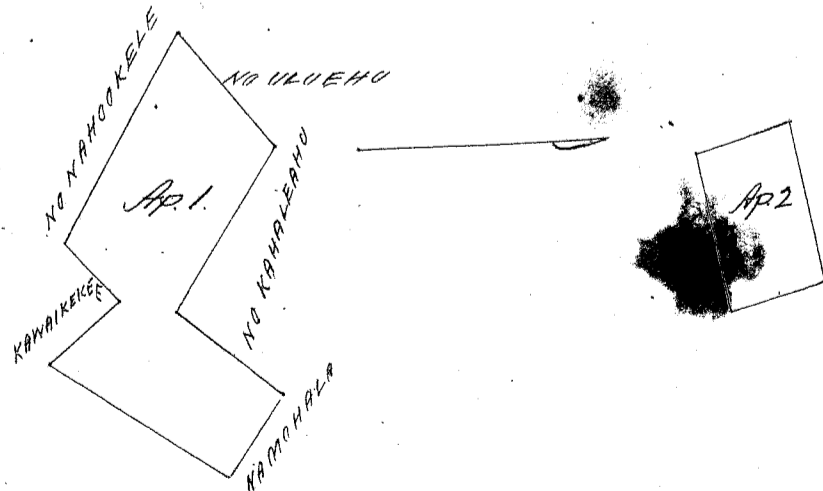
Apana 1. He mookalo iloko o Auhi. Moanalu, Kona Oahu.

Chomaka ma ke kahi Konohiki, e holo ana. Ak. 54° Hik. i 1.56 kh. ma ka palena no Uuehu. Malaila aku. Hem. 56° Hik. i 2.00 kh. ma ka palena no Kahaleaku. Malaila aku. Ak. 43 1/2° Hik. i 1.33 kh. Malaila aku. Hem 55° Hik. i 0.97 kh. ma ka palena no Kamohala. Malaila aku. Hem 37° Kom. i 2.20 kh. ma ka palena no Koele. Malaila aku. Ak. 39° Kom. i 0.00 kh. ma ka palena o Kawaikeke. Malaila aku. Hem. 50° Kom. i 0.80 kh. Malaila aku. Ak. 58° Kom. i 2.50 kh. ma ka palena no Kahookole. a hiki i ka humakā ana. He 5 65/100 Eka. humakā

Apana 2. He lo'i iloko o Auhi. Chomaka ma ke kahi Konohiki e holo ana.

Hem. 16° Hik. i 0.97 kh. ma ka palena no Konohiki. Malaila aku. Ak. 82° Hik. i 1.62 kh. Malaila aku. Ak. 16° Kom. i 0.97 kh. Malaila aku. Hem 82° Kom. i 1.62 kh. a hiki i ka humakā ana. He 1.75 Eka. humakā. Paoua: 740/100 Eka. humakā.

A Bishop. Meana.



Ukupaoua

\$4.00

W. L. Lu

G. M. Robertson

J. Kekaulaha

J. H. Smith

Honolulu Dekemaba 15. 1853.

Heleu 1408 Kaua

Kalia Kanukuaula, Waikiki, Oahu.

Ma Kalia ame Kanukuaula, Waikiki, Oahu.

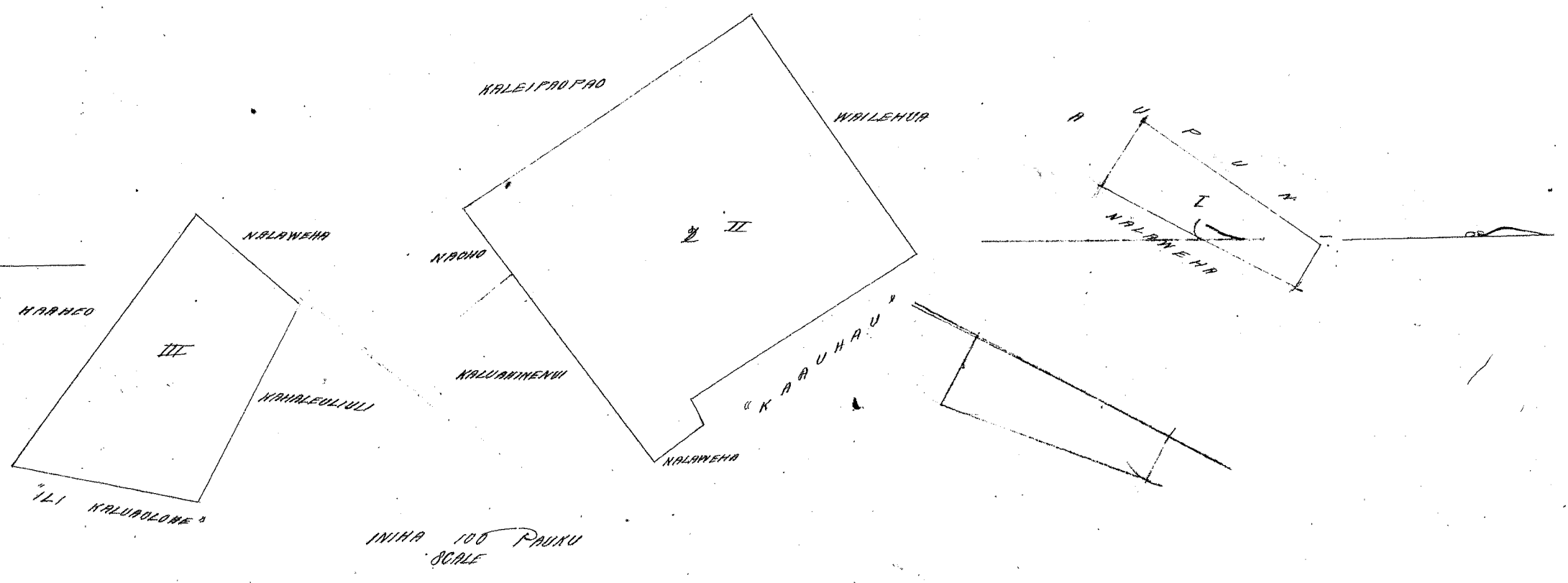
Ap. 1. Pahale ma Kalia. E hoomaka ma ke kahi Kikina mauka o keia Pahale a pili ana me ka palena o Nalaweha, - A e holo Kema 28° Kom. 160 Panku me Nalaweha, - Alaila Akau 57° Kom. 57 Panku, - ame Akau 36° Kikina 158 Panku, - ame Kema 53° Kikina 36 Panku a pili ana me Aupuni a hiki i ka hoomaka ana. Ka Ili 89 Anana

Ap. 2. 1 Poi ma Kanukuaula. E hoomaka ma ke kahi Komohana makai o keia Poi, - A e holo Akau 40° Kikina 1 Kaulahao, pili me Nalaweha, - Alaila Kema 61° Kikina 162 Panku, pili me Kahaleuliuli, - Alaila Kema 13° Kom. 140 Panku mauka Iliaina Kaluapole, - Alaila Akau 52° 30' Kom. 230 Panku, pili me Kaahao a hiki i ka hoomaka ana. Ka Ili 277 Anana.

Ap. 3. 1 Poi ma Kanukuaula. E hoomaka ma ke kahi Kema o keia Poi, - A e holo Akau 34° Kom. 255 Panku, pili me Kalipaoao, - Alaila Akau 54° 45' Kikina 210 Panku, pili me Wailehua, - Alaila Kema 32° 30' Kikina 196 Panku, ame nene kupono Lima Kema 21 Panku, pili me Kaauhau, - Alaila Kema 41° Kikina 38 Panku pili me Nalaweha, - Alaila Kema 48° 30' Kom. 248 Panku mauka Kalua-hinani ame Nahi a hiki i ka hoomaka ana. Ka Ili 665 Anana.
Pau loa ka Ili 1031 Anana.

S. P. Kalama
Ana ana

30 Opiatoba 1851 &
5 Feberuari 1853.



Ukuepaula

W. L. Lee
G. M. Robertson
J. Kaulahao
O. H. Smith

Honolulu December 20, 1853.

Heleu 2076 Kauai

Maiake Waikiki Oahu.

Ma Maiake Ili ni Waikiki, Kona, Oahu.

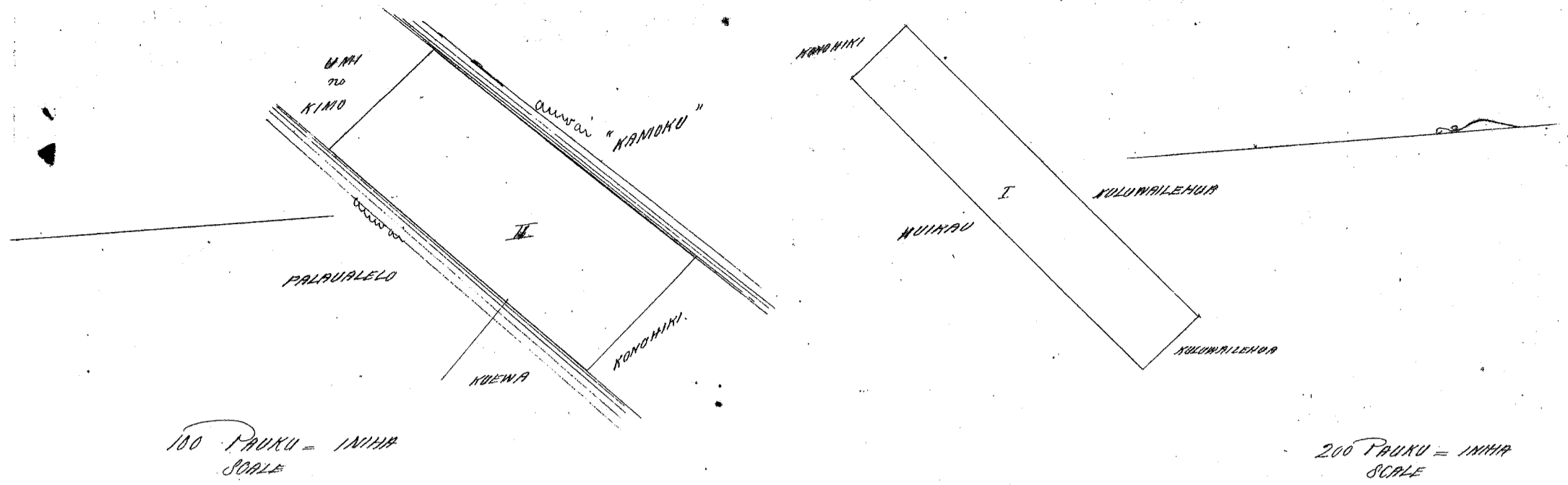
Ap. 1. 2 Poi. E hoomaka ma ke kahi Akau, - E hele ana Kema 40° Kik. 110 Panku ma ka palena o Kuluwailuha, - Alaila Kema 57° 30' Kom. 6 Kaulahao ma ka palena o Kikina, - Alaila Akau 40° Kom. 110 Panku ma ka palena Komohiki, - Alaila Akau 57° 30' Kikina 6 Kaulahao ma ka palena me Kuluwailuha a hiki i ka hoomaka ana. Ka Ili 66 1/100 Eka.

Ma A. Bishop i ana

Ap. 2. 2 Poi. E hoomaka ma ke kahi Akau, - A hele Kema 43° Kikina 443 Panku me Komohiki, - Alaila Kema 45° Kom. 330 Panku me Kuuwa ame Palauale, - Alaila Akau 39° Kom. 139 Panku me ka aia o Umi no Kimo a hiki i ka palena auwai, - Alaila holo i ka mauka lili Kema o ka auwai o Kamoku a hiki i ka hoomaka ana. Ka Ili 48 1/100 Eka.
Pau loa ka Ili 1 1/100 Eka

S. P. Kalama
Ana ana

18 Feberuari 1853.



Ukupaioa \$6.
 W. L. L.
 G. M. Robertson
 J. Kaulakoa
 C. H. Smith

Honolulu December 20, 1853.

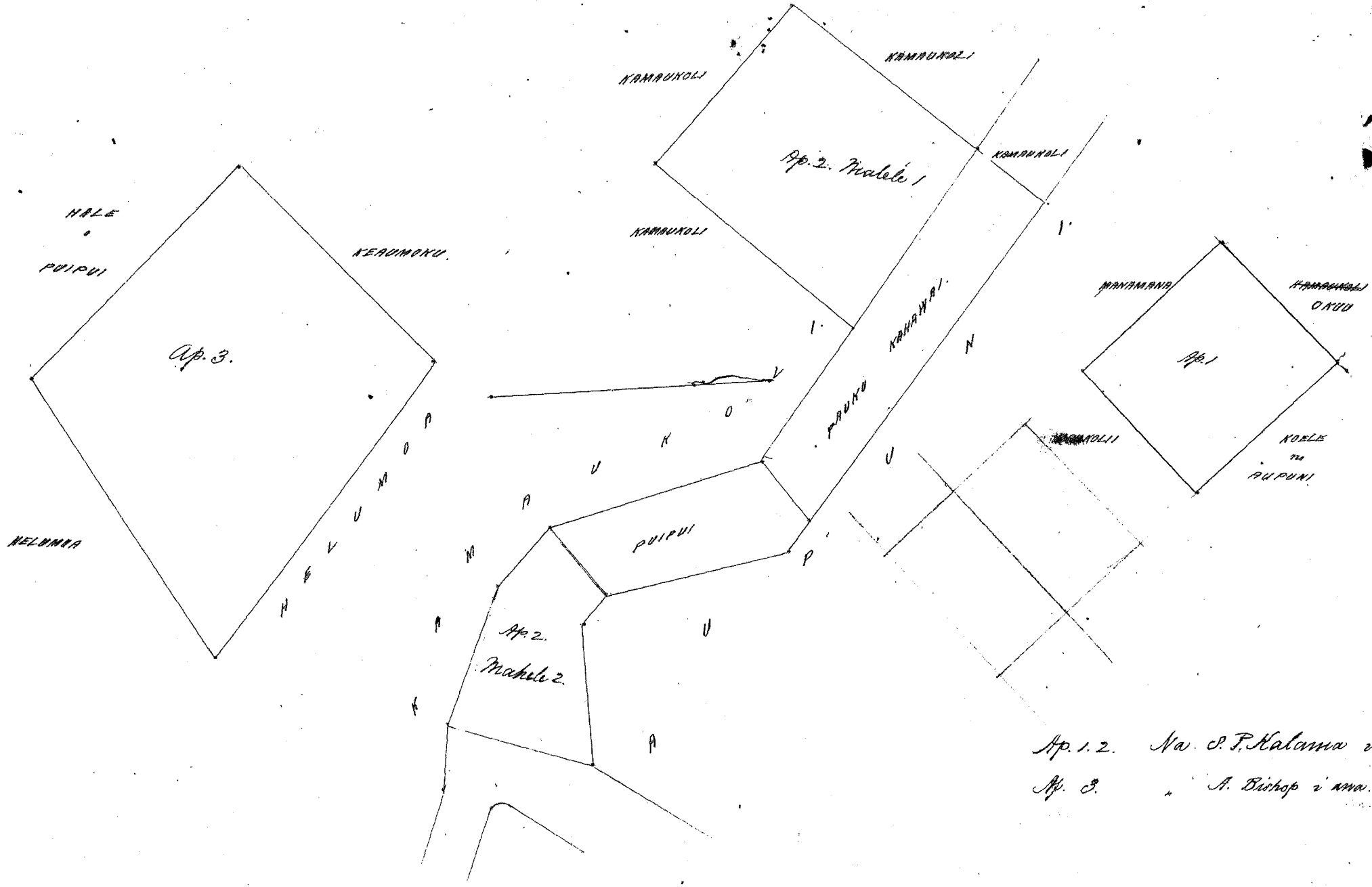
Sele 8023 Aua () () Auaukai Waikiki, Oahu.

Aina ma Waikiki, Kona, Oahu.
 Apana 1. Loi ma Auaukai. E hoomaka ma ke kahi Komohana o keia Loi e pili ana me Okuu me Manamama, - A e holo Kema 41° Heik. 98 Pauku, e pili ana me Manamama, - Alaila Akau 50° 30' Heik. 87 Pauku e pili ana me Maunakali, - Alaila Akau 40° Kom. 1 Kaulahao e pili ana me ke Koele, - Alaila Kema 48° 30' Kom. 88 Pauku e pili ana me Okuu a hiki i kahi i hoomaka, - Ma ia Apana 103 Anana.

Apana 2. Mahale 1. - Pauku Kahawai ame kahi kula mahi ma Kalia. E hoomaka ma ke kahi Akau o keia mahale, ma ke kahi mauka o ke Kahawai, e pili ana me ke Pauku Kahawai i oleia ma Maunakali a ma ke Aupuni paha, - A e holo Kema 40° 45' Kom. (ma 70 Pauku kahi mauka Kahawai) 2 1/2 Kaul. kahi, ame Kema 47° Heik. 1 63/100 Kaul. ame Akau 42° Heik. 2 Kaul. a hiki i ke kahi Kahawai, - ame Kema 53° Heik. 1 26/100 Kaulahao ma ke palena auwai Kahawai ame ke palena kula a hiki i ke paha ma ke kahi mauka o ke Kahawai e pili ana me ke Pauku auwai o Puipui, - Alaila Akau 51° Heik. 62 Pauku e ho-kaawale ana i ke Puipui Pauku Kahawai a hiki i ke kahi mauka, - Alaila Akau 52° Kom. 3 1/100 Kaulahao ma ke kahi mauka o Kahawai a hiki i ke hoomaka ana, Ma ia Apana 619 Anana.

Apana 2. Mahale 2. Pauku Kahawai ma Kalia. E hoomaka ma ke kahi Akau o keia Pauku Kahawai, ma ke kahi mauka e pili ana me ke Puipui, - A e holo Kema 51° Kom. 70 Pauku e pili ana me ke Puipui Pauku Kahawai, - Alaila Kema 47° Heik. 57° Pauku, ame Kema 68° Heik. 1 1/100 Kaulahao ma ke kahi mauka o Kahawai a hiki i ke kahi Kema kokoke i kahi auau, - Alaila Akau 18° Heik. 1 1/100 Kaulahao e moku ana Kahawai a hiki i ke pohaku kahi no ka nakee ana o ke Kahawai i ke, - Alaila Kema 87° 30' Kom. 1 1/100 Kaulahao, ame Akau 46° 45' Kom. 33 Pauku ma ke kahi mauka o ke Kahawai a hiki i kahi i hoomaka i.
 Ma ia Mahale 160 Anana
 69
 779
 Feb. 11, 1853
 S. P. Kalamana
 ma ana

Apana 3. Kauhale me ke kahi Konoiki. E hoomaka ma ke kahi Konoiki, e holo ana Kema 60° Kom. 3 4/100 Kaul. ma ke palena niu o Keolumo, - Alaila aku Akau 44° Kom. 3 1/100 Kaul. ma ke palena Kale o Puipui, - Alaila aku Akau 46° Heik. 2 3/100 Kaul. ma ke palena o Keaumoku, - Alaila aku Kema 43° Heik. 3 1/100 Kaulahao ma ke palena o Keolumo a hiki i ke hoomaka ana.
 1 1/100 I 1 Eka 1 1/100 Kaulahao
 Pauka 1 Eka 1025 1/4 Anana.
 A. Bishop
 Ma ana



Ap. 1. 2. Na. S. P. Kalama i ana.
 Ap. 3. " A. Bishop i ana.

Ukupaioa P. C. C.

W. L. Lee
 G. M. Robertson
 J. Kekaulaheo
 C. H. Smith

Honolulu December 20, 1853.

Heleu 10611 Puhene

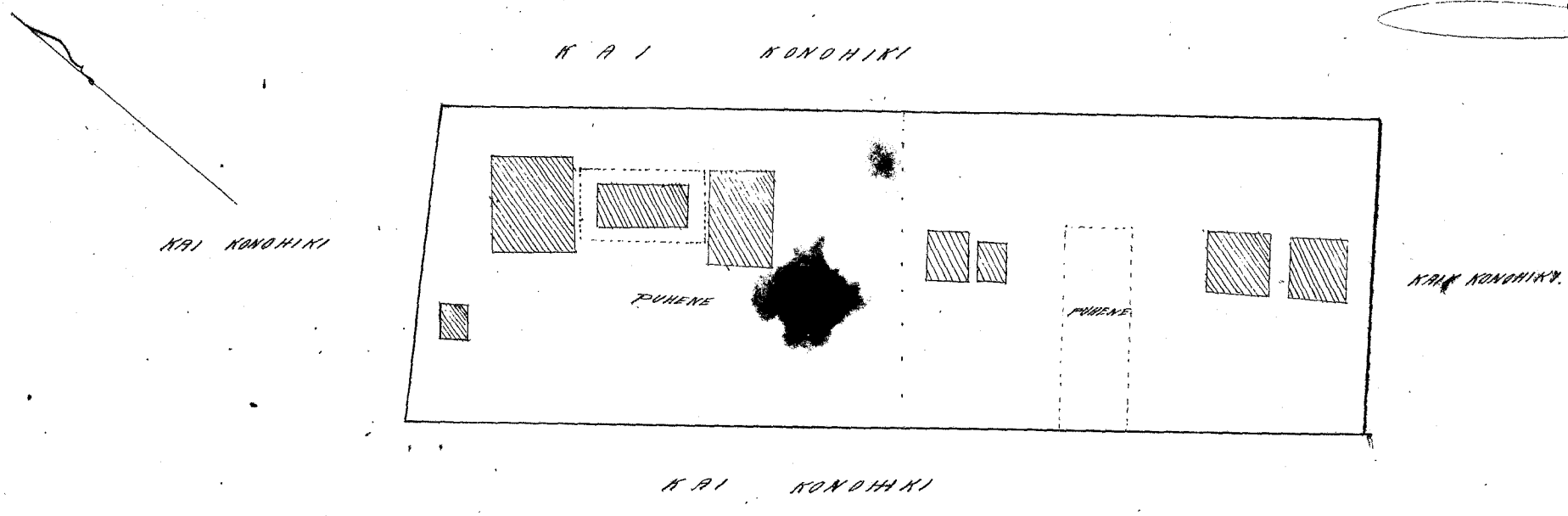
Kahakaaulana, Mokuauia, Kaliki, Oahu.

Pahale mai Kahakaaulana, Mokuauia, Kaliki, Oahu.

He moku owa "Kahakaaulana". E hoomaka ma ke kahi Komohana o keia Moku ma ke
 lili kai molo, - a i holo (Kona 39° 15' Hikiwa 3 7/100 Kaulahao a ke i ka pohaku ma ke kahi Kona, - Ala
 ita Kona 53° 15' Hikiwa 1 30/100 Kaulahao a ke i ka pahu omole ma ke kahi Hikiwa, - Ala ita Kona 39° 15'
 Kona 3 7/100 Kaulahao a ke i ka pahu omole ma ke kahi Kona, - Ala ita Kona 57° Kona 1 30/100 Kaulahao
 a pua ana i ke kai o ke Komohiki a hiki i ka hoomaka ana

Eia ka Ili 5 1/100 Eka.

S. P. Kalama
 Ana Ana



Ukupaioa P. C. C.

W. L. Lee
 G. M. Robertson
 J. Kekaulaheo
 C. H. Smith

Honolulu December 21, 1853.

Helu 1825 Aneia

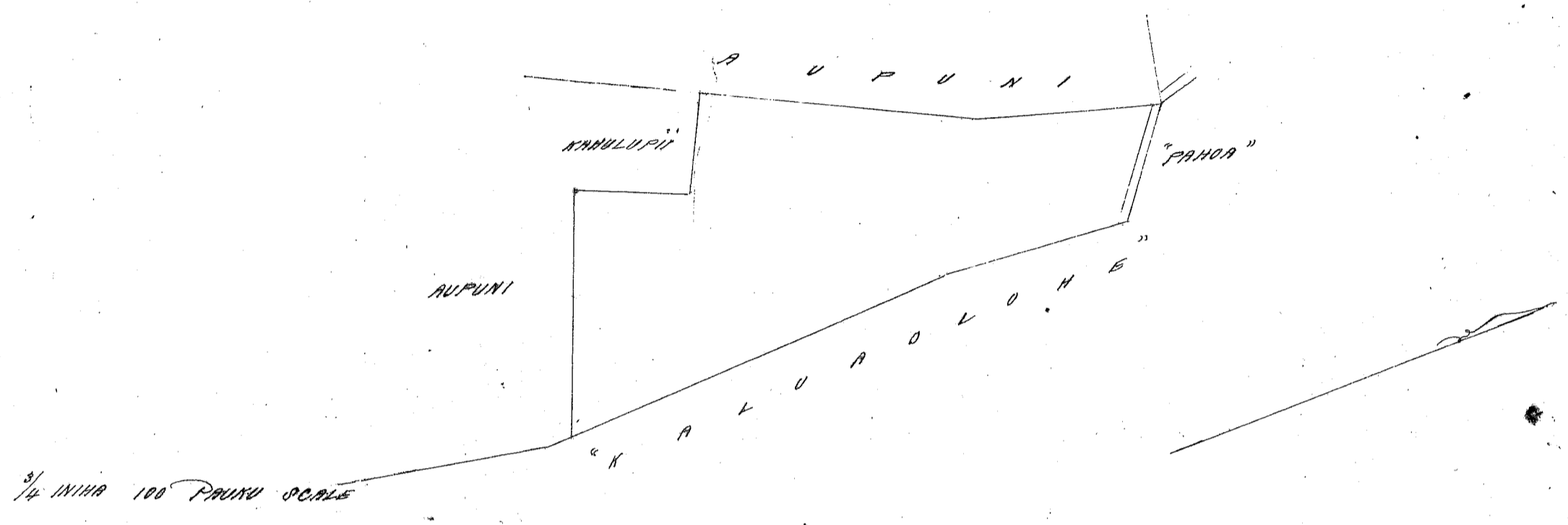
Kaluaolohe Waikiki, Kona, Oahu.

Aina ma Kaluaolohe, Waikiki, Kona, Oahu.

Aina Kalo me Kale. E hoomaka ma ke pohaku i hoailonawa x ma ka lili mauka o ka auna o Pahoa i fili ana me "Hili" amuka auna o ke Aupuni, - E holo ana Kona 23 Kom. 181 Panku, - Kona 33 3/4 Kom. 271 Panku i fili ana me ka auna o ke Aupuni a hiki i ka auna o Kealoha no Kaulupii, - Alaila Kona 56 Hikiina 96 Panku, - Kona 31 Kom. 111 Panku fili me Kaulupii, - Alaila Kona 60 Hikiina 241 Panku, fili me Aupuni a hiki i ka palena o "Kaluaolohe" no Kahamaunamaikai, - Alaila Kona 5 Hikiina 4 Kaulupii, - Kona 12 30 Hikiina 183 Panku fili me Kaluaolohe, Kahamaunamaikai a hiki i ka pua x, - Alaila Kona 46 4/5 Kom. 121 Panku fili me Pahoa no Kona a hiki i ka hoomaka ana. Eia ka Ili 1/100 Eka.

Julai 15, 1853.

S. Kalama
Aina Aina



Ukupaunon

W. L. Lee
G. M. Robertson
J. Heaulakas
O. H. Smith

Honolulu December 21, 1853.

Helu 1436 Kalipaopao

Kalia & Kamaunama, Waikiki, Oahu.

Aina ma Waikiki, Kona, Oahu.

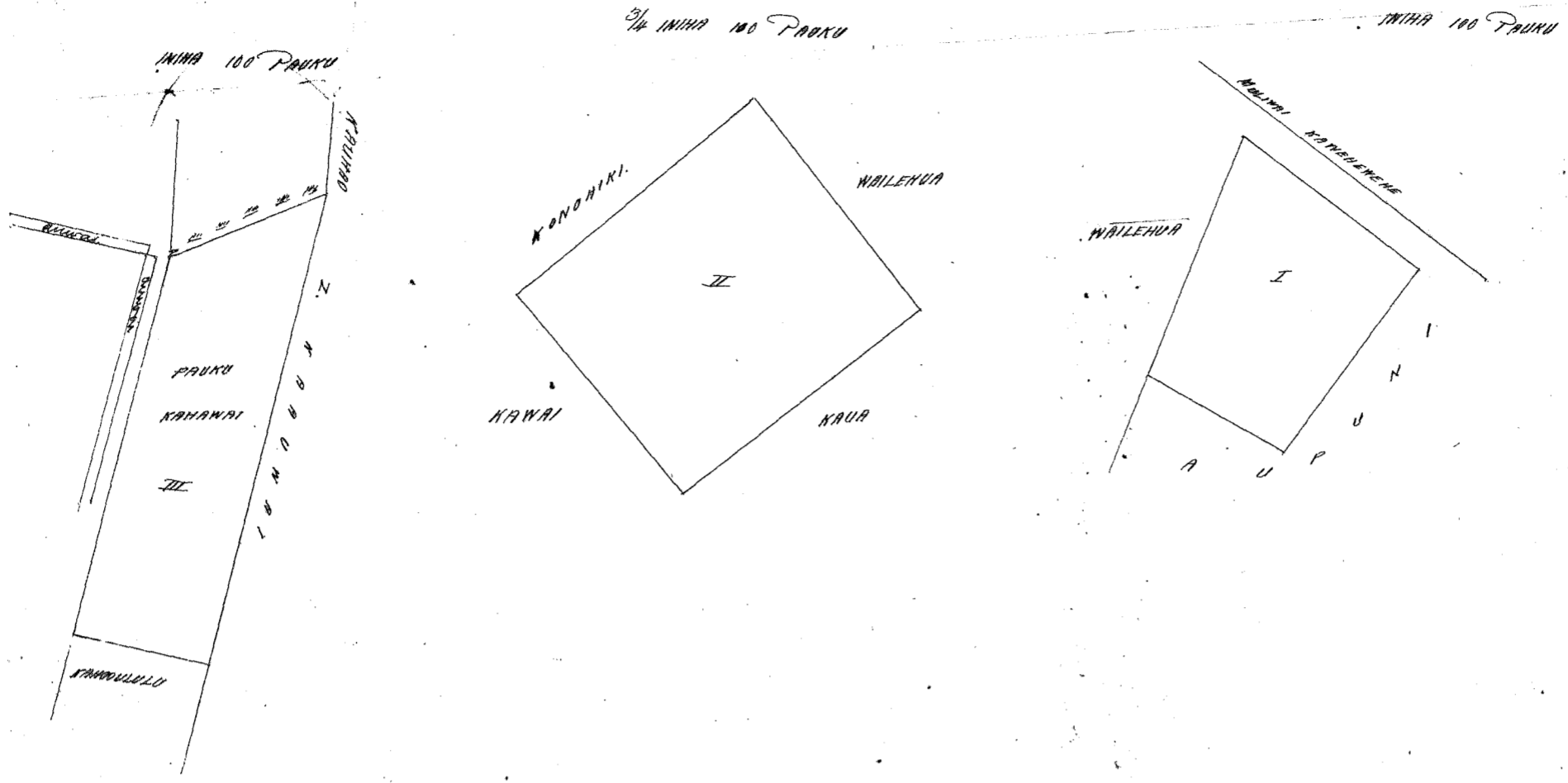
Ap. 1. Pahala ma Kakaikai o Kalia. E hoomaka ma ke kiki Kona o keia Pahala, i fili ana me ka pua o Kaulupii, - E holo Kona 64 30 Kom. 165 Panku fili me Kaulupii, - Kona 42 Hikiina 140 Panku (ke 20 Panku ma ka lili muliwai mai,) Kona 50 Hikiina 144 Panku, - Kona 33 3/4 Kom. 100 Panku fili me Aupuni (i palena ana i na Laka Pua o ke Aupuni) a hiki i ka hoomaka ana. Eia ka Ili 1/100 Eka.

Ap. 2. I Poi Kalo ma Kamaunama. E hoomaka ma ke kiki Kamaunama o keia Poi, - E holo ana Kona 56 Hikiina 226 Panku fili me Kaulupii, - Kona 34 Hikiina 255 Panku fili me Kona, - Kona 54 30 Kom. 220 Panku fili me Kawai, - Kona 35 15 Kom. 261 Panku fili me Kona a hiki i ka hoomaka ana. Eia ka Ili 5/100 Eka.

Ap. 3. Panku Kakaikai ma Kalia. E hoomaka ma ke kiki Kona o keia Panku Kakaikai, i fili ana me ka auna Kona o Kaulupii, kokoke i ke kumu o ka uapo auna, - E holo ana Kona 19 Hikiina 110 Panku malalo aua Kona o ka nini wai a hiki i ka lili Kakaikai maikai, - Kona 71 Hikiina 245 Panku me ka lili maikai o keia Kakaikai, - Kona 17 Hikiina 86 Panku mokuoke i fili ana me ka Panku Kakaikai no Kahaoulili, - Kona 71 Kom. 308 Panku ma ka lili mauka a hiki i ka hoomaka ana. Eia ka Ili a pua 1/100 Eka.

February 5, 1853.

S. Kalama
Aina Aina



Ukupaaloo #3.
 W. L. Lee
 G. M. Robertson
 A. Kekaualahao
 J. H. Smith

Honolulu December 22, 1853.

Helu 1267 Kawela Kapaakea, Kaikiki, Oahu.

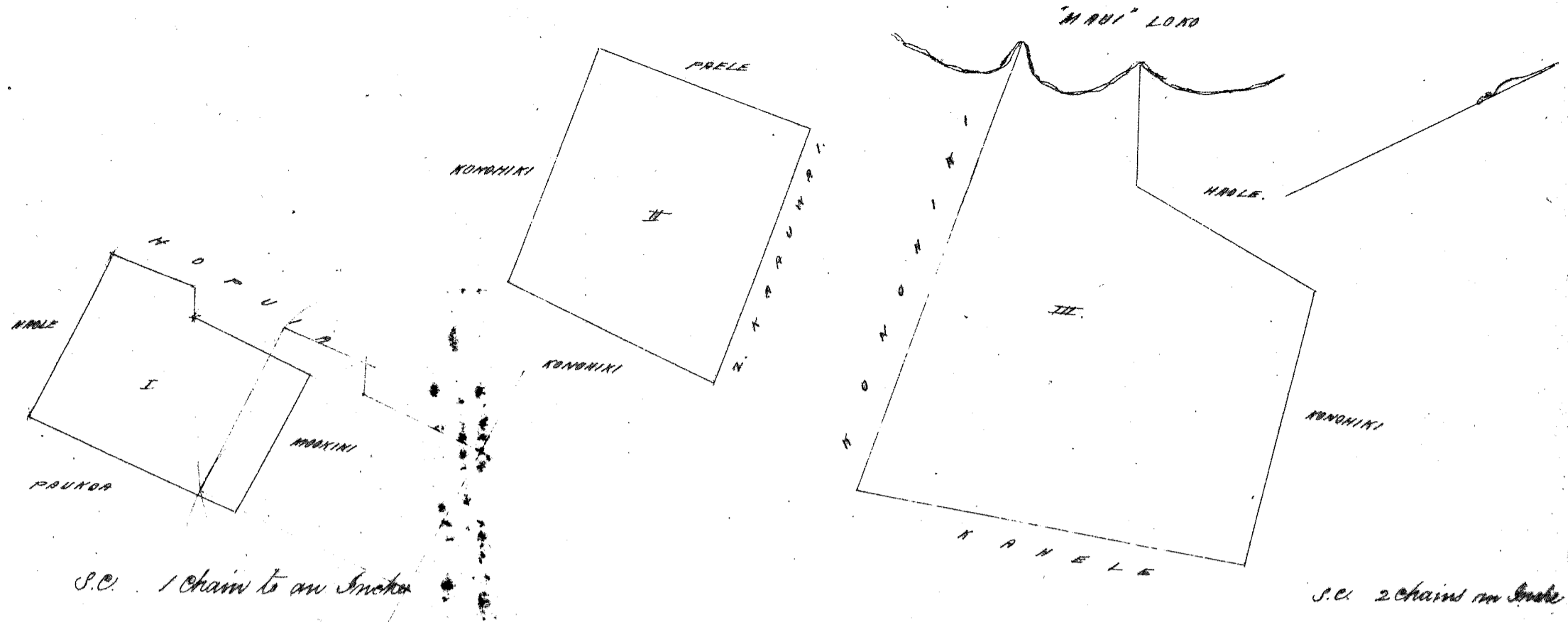
Kuleana ma Kapaakea Kaikiki, Kona, Oahu.
 Apama 1. 1 Poi. E hoomaka ana i ke ana ma ke kiki Oahu ma ka o keia fili me ke Kapaakea
 a me ke Mookini, a holo ma ke Mookini (Kema 36° 30' Hikiina 117 paku fili i ke Kapaakea, Kema 49° Komohana 170
 paku ma ke Paka a hiki i ke Kaale; Kema 58° Komohana 137 paku i ke Kapaakea, - Malaila aku Kema 47° Hikiina
 64 paku, Kema 77° Hikiina 20 paku, Kema 52° 30' Hikiina 95 paku, alaila hiki i ka hiki i hoomaka i.
 Malaila $\frac{22}{100}$ Eka.

Apama 2. 1 Poi. E hoomaka ana i ke ana ma ke kiki Oahu ma ka o keia fili me ke Kapaakea,
 a holo malaila Kema 44° Komohana 186 paku i ke Paka, Kema 44° Hikiina 166 paku i ke Kapaakea, Kema 44°
 Hikiina 200 paku i ke Kapaakea, - Kema 49° Komohana 166 paku, - alaila hiki i ka hiki i hoomaka i.
 Malaila $\frac{37}{100}$ Eka.

Apama 3. 1 Pahu. E hoomaka ana i ke ana ma ke kiki Komohana ma ka o keia fili me ke
 fili me Kapaakea a me ke Kapaakea ma ke Kapaakea, a holo ma ke Kapaakea o ke Kapaakea, Kema
 45° 30' Hikiina 710 paku, fili i ke pahale o Kaale, - Kema Kema 35° 30' Hikiina 588 paku, hiki i ke pahale
 o ke Kapaakea pahale, Kapaakea x, a holo ma ke Kapaakea Kema 50° 30' Komohana 418 paku, hiki i ke pahale o Kaale;
 Kema 54° 30' Komohana Komohana 309 paku Kema 63° 30' Komohana 182 paku hiki i Kapaakea, a holo ma ke
 Kapaakea a hiki i ka hiki i hoomaka i. Malaila $\frac{3}{100}$ Eka

Honolulu Dekemaba 1853.

J. W. Makalena
 Mea Amama



Ukupaoua

13.

W. L. Lee

G. M. Robertson

J. Kekaulahao

J. H. Smith

Honolulu December 23, 1853.

Heleu 1367 Kaniniu

Kauamo, Kapalama, Oahu.

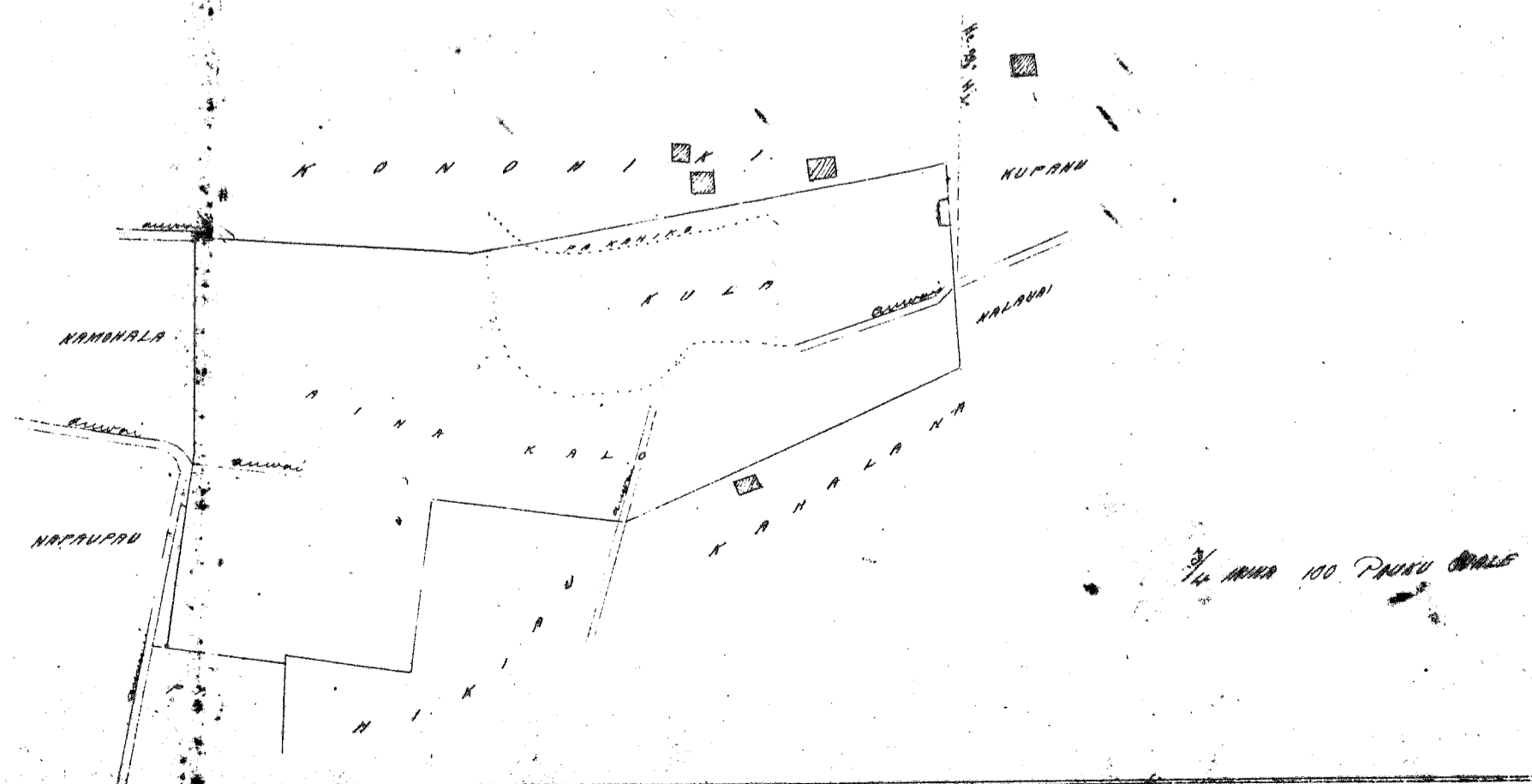
Aina ma Kapalama, Kona, Oahu.

9 Loi one Kula ame Kanihale ma Kauamo. E hoemaka maku pohaku pea x ma kekiki Akau o keia aina e pili ana me Kupahu maku palena kula. - A e holo Kema 40° 30' (Kikina 172 Panku pili me Kupahu ame Kalanai, - Alaila Kema 30° Kom. 307 Panku pili me kea aina o Kapalama a hiki i ke pohaku puka maika auwai, kiki Akau o kea aina o Kula au, - Alaila Kema 61° Kom. 161 Panku, - Kema 28° (Kikina 142 Panku, ame Kema 62° Kom. 105 Panku pili ana me Kikina a hiki i kona kiki Komohana, - a nei i ka Lima Kema 4 Panku me Kikina a hiki kekoo, - Alaila Kema 61° 30' Kom. 100 Panku pili me kea Loi o Pa, - Alaila Akau 27° Kom. 166 Panku pili me Panpau, - Akau 34° 30' Kom. 173 Panku pili me Kanihala a keu i ke pohaku maku auwai Alaila Akau 58° 30' (Kikina 225 Panku me Akau 45° 30' (Kikina 403 Panku pili ana me kea palena kula o keia ame Konihihi a hiki i ke hoemaka ana Ewa ka Ili

64 / 1100 Eka

J. P. Kalama
Ana Ames

Dekemaba 20, 1853.



Ukupaoua

13.

W. L. Lee

G. M. Robertson

J. Kekaulahao

J. H. Smith

Honolulu December 23, 1853.

Heleu 10479 Nautkama

Waikinalo, Waikiki, Kona, Oahu.

Aina ma Waikinalo, Waikiki, Kona, Oahu.

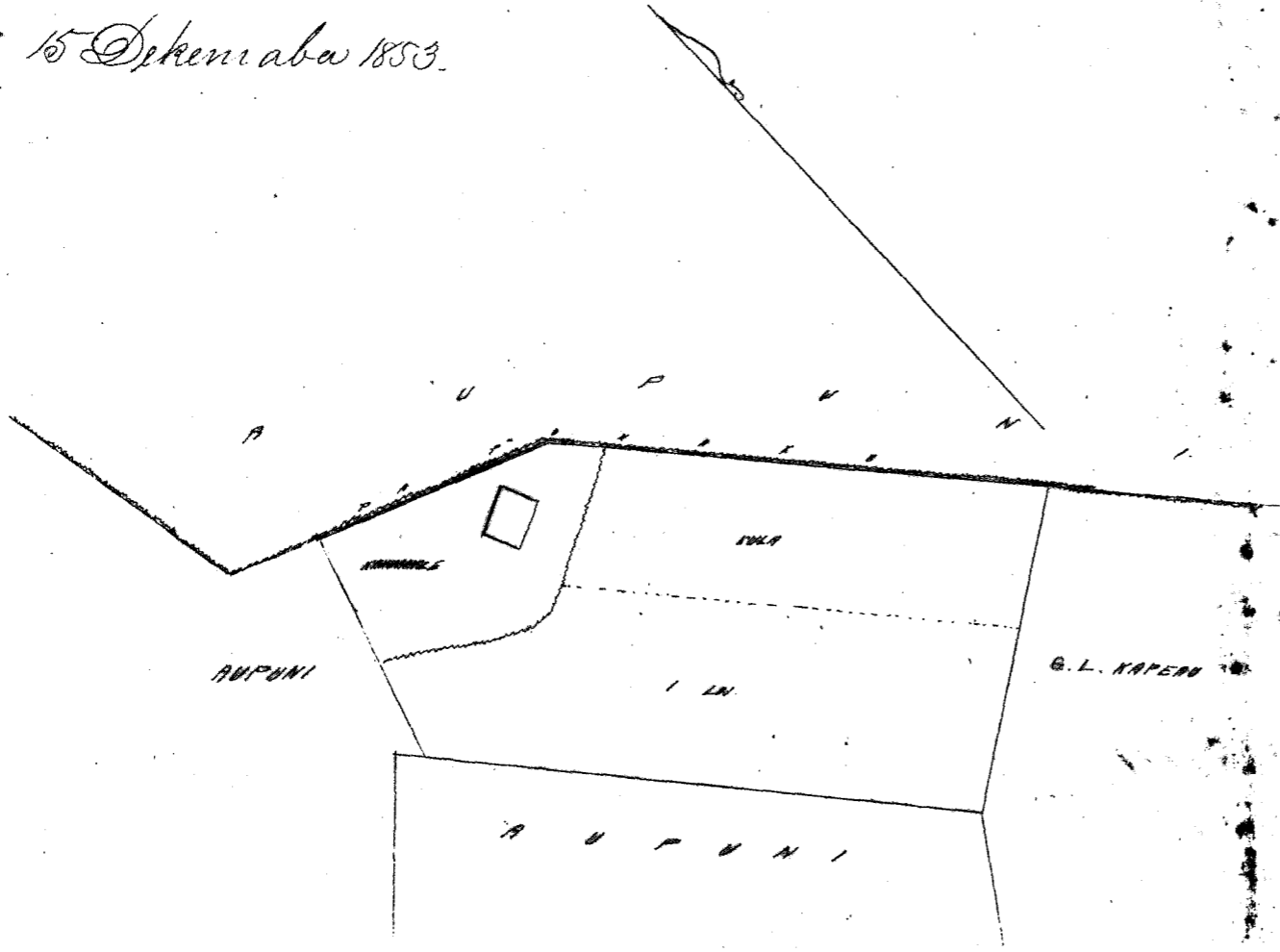
1 Loi me Kahuahala... E hoemaka ma ka pohaku i hoailonaia... Alaila Kona 55 Kom. 179 Pautu... Alaila Kona 41' 15" Kom. 309 Pautu... Alaila Kona 69' 45" Heikina 139 Pautu... Alaila Kona 41' 30" Heikina 277 Pautu...

Eia ka Ili

117 1/2 Eka.

S. P. Kalama
Anna Aina

15 Okenaba 1853.



MAKA HI PAUVA... SCALE

Wakupauloa

#2

W. L. Lee
G. M. Robertson
J. Hekeaulaha
J. H. Smith

Honolulu December 26, 1853.

Heleu 5064^B Katuwahine nui.

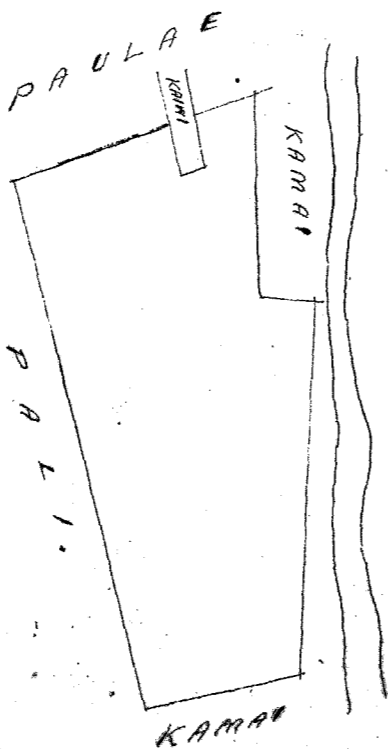
Waialua, Koolau, Maui.

Ili, Waikani.

E hoemaka ana ma ke kiki Kona, a e holo ana...
Al. 15° Kauhana 570 pautu. Pali
Al. 69° Heikina 270 " Paulae ili
He 1° Heikina 210 " Kamai
He 88° Heikina 55 "
He 1° Kauhana 400 " Kahawai
He 79° Kauhana 160 " Kamai i ke kiki maia. 1.327 Eka.

July 1853.

A. J. Turner, Linaana ana.



Ukupauna

W. L. Lee

G. M. Robertson
J. Hekaulaha
J. H. Smith

Honolulu Dekemaba 26. 1853.

Kelu 4562 Wailaahia

Wailua Koolau Maui.

Apana 1. 3 Loi ma Kaku. Ohomaka ana ma ke kahi Aka. a e holo ana. He. 20° Komohana. 37 paku. Komohana
He. 64° Heikina. 42 paku. Komohiki. He. 18° Komohana. 20 paku. Komohiki. He. 60° Heikina. 44
paku. Waihemaitai. Aka. 30° Heikina. 34 paku. Waihemaitai. Aka. 14° Komohana. 30 paku.
Waihemaitai. He. 89° Komohana. 47 paku. Komohiki. Aka. 24° Heikina. 23 paku. Komohiki.
Aka. 63° Komohana. 35 paku. Komohiki. i ke kahi mua. 0.03454 Eka.

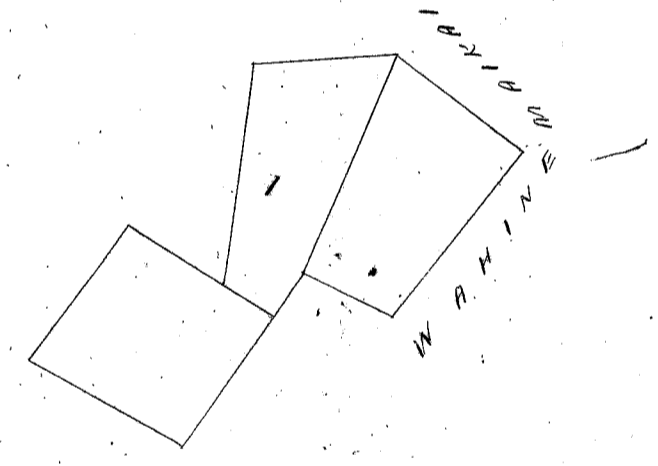
Apana 2. 2 Loi ma Naula. Ohomaka ana ma ke kahi Aka. a e holo ana. He. 9° Hei.
71 paku. Waihemaitai. He. 84° Komohana. 70 paku. Komohiki. Aka. 9° Komohana. 73 paku. -
Komohiki pali. Aka. 85° Heikina. 72 paku. Nawi. i ke kahi mua. 0.05 Eka.

Apana 3. 2 Loi ma Pualae. Ohomaka ana ma ke kahi Aka. a e holo ana. He. 4°
Komohana. 58 paku. Nawi. He. 57° Heikina. 126 paku. Komohiki. Aka. 40° Heikina. 55 paku.
Waihemaitai. Aka. 51° Komohana. 122 paku. Koolau. i ke kahi mua. 0.067 Eka.

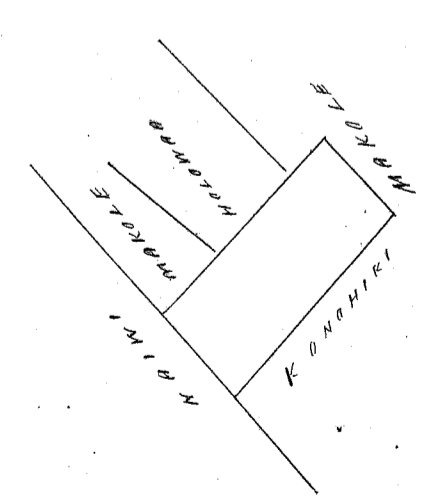
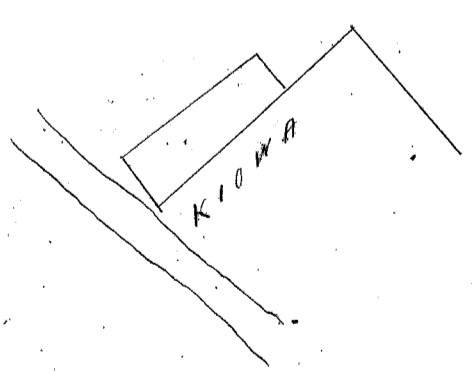
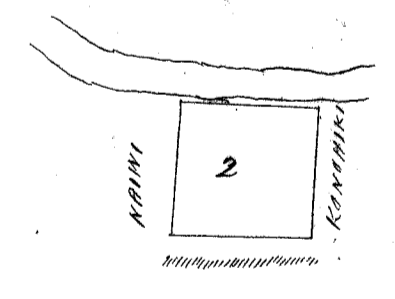
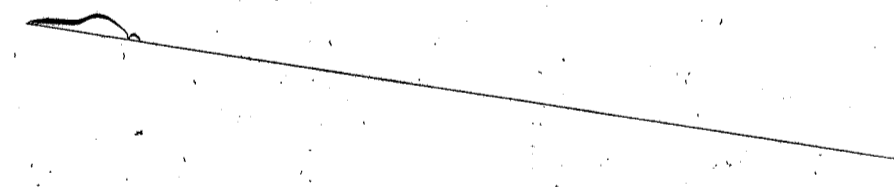
Apana 4. 5 Loi ma Palilena. Ohomaka ana ma ke kahi He. a e holo ana.
Aka. 51° Komohana. 175 paku. Kiowa. Aka. 15° Heikina. 60 paku. Komohiki. He. 47°
Heikina. 175 paku. Komohiki. He. 15° Komohana. 50 paku. Komohiki. i ke kahi mua.
0.07857 Eka.

July 1853.

A. J. Turner Lutaanaana.



0.03454
0.05
0.067
0.97857
1.22301



Ukupauna

W. L. Lee

G. M. Robertson
J. Hekaulaha
J. H. Smith

Honolulu Dekemaba 26. 1853.

Helu 4289 Kauhikou

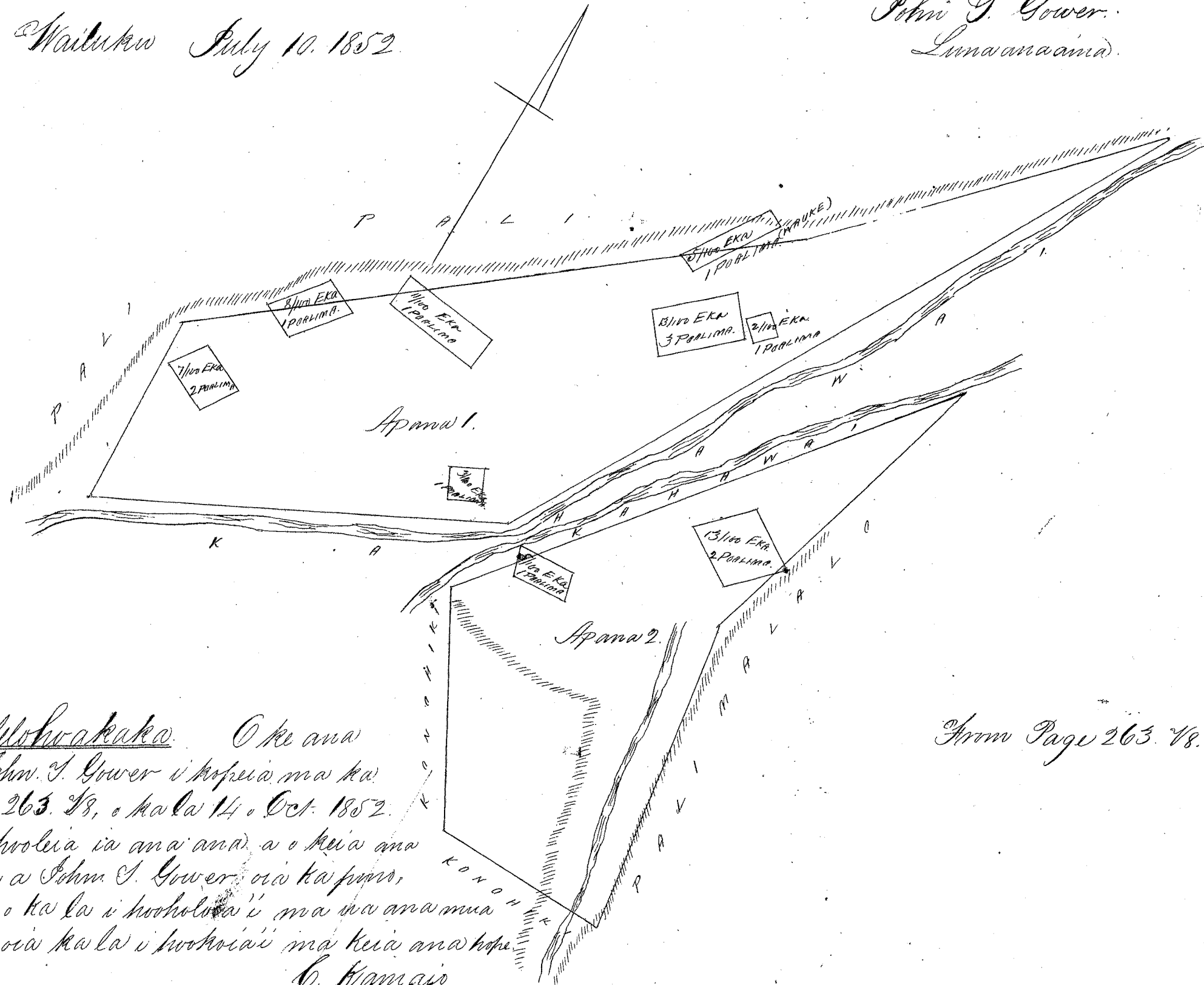
Waikae. Maui.

Apana 1. Ili Waialua: Chuumaka ke ana ana ke kiki Kona o keia pili ana me ka auwai.
 Ak. $4\frac{1}{4}$ Kr. 3.42 Kk. ma ka Pali
 Ak. $49\frac{3}{4}$ Kr. 10.90 " " " "
 Ak. 41° Kr. 6.55 " " " "
 Kr. $26\frac{1}{2}$ Kr. 9.72 " " " Kahawai
 Kr. $27\frac{1}{2}$ Kr. 3.64 " " " "
 Kr. 60° Kr. 7.25 " " " a hiki ma kahi i huonaka'i. a maloko
 oia Anapuni. $4\frac{42}{100}$ Eka.

Apana 2. Ili Waialua. Chuumaka ma ke kiki Konoehana o keia, ka pohaku palatana.
 Ak. 31° Kr. 9.68 Kk. ma ka Kahawai.
 Kr. $14\frac{1}{2}$ Kr. 6.00 " i pili ana me ka Kihiki.
 Kr. $9\frac{3}{4}$ Kr. 5.57 " ma ka pali kula.
 Kr. 84° Kr. 3.14 " a hiki i kela auwai, i ke Kahawai.
 Ak. $35\frac{1}{2}$ Kr. 4.25 " ma ke Konoehana a hiki ma kahi i huonaka'i. a maloko
 oia Anapuni. 3 Eka.

John J. Gower.
Lunawanaia.

Waialua July 10. 1852.



From Page 263. V8. Award.

Olohuakaka O ke ana
 a John J. Gower i hopeia ma ka
 arao 263. V8. o kala 14. Oct. 1852.
 ma hopeia ia ana ana a o keia ana
 hope a John J. Gower oia ka pua,
 aka; o ka la i hoohele i ma wa ana mua
 la, oia kala i hoohele i ma keia ana hope.
 C. Kamais

Hale Kona Dek. 27. 1853. Mea Kakaulele. o na L.H.K.A.

Ukupauloa

\$ 10.00.

W. L. Lee
 G. M. Robertson
 J. Kaulahao
 J. H. Smith

Honolulu. October 14. 1852

Helu 1635. Keliipio

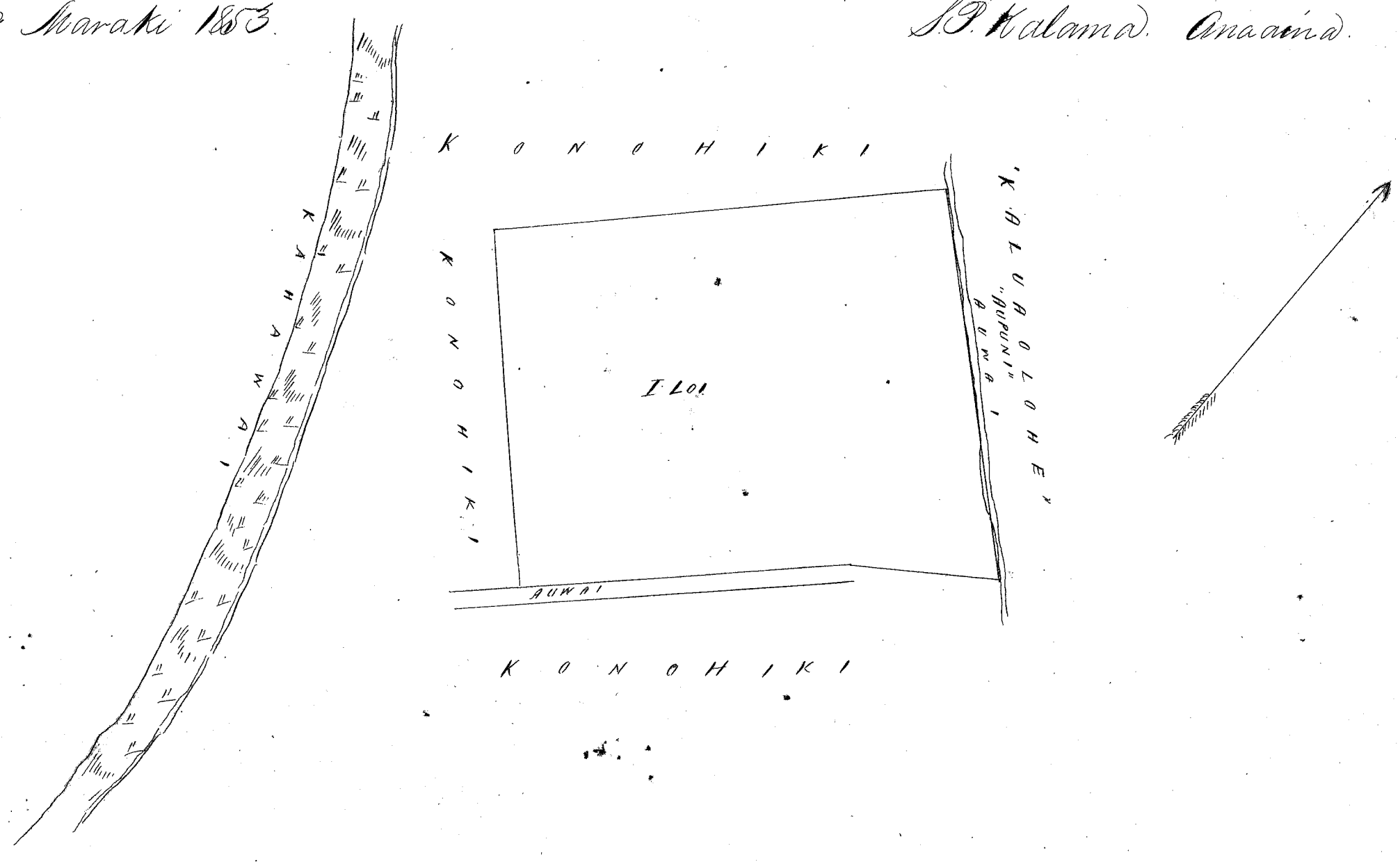
Kanewai, Waikiki, ^{Manoa} Kona, Oahu.

Ke Loi hoohele, ma Kanewai, Waikiki, Kona, Oahu.
 Chuumaka ma ke kiki Kona o keia Loi, i pili ana me ka ana i ke Konoehana a i holo.
 Akau 46° Hikinana $2\frac{3}{100}$ Kaulahao, a me Akau 57° Hikinana. 90 Puka. i pili ana me ka ana o ke Konoehana.

a. hiki i ka lihi makai o ka auwai e pili ana me ka "Kaluasolhe" ana o ke Oupuni, - ataila Akau 48° 30' kumi; 2 38/100 Kaulahas. ma ka lihi makai o ka auwai ma ka palena o ka Ili ana o "Kaluasolhe" me ka Ili ana o keia "Kanewai" a hiki i ke kahi Akau, - ataila Kema 45° kumi; 2 74/100 Kaulahas, kahi Komohana, a me Kema 45° Kikina 2 7/100 Kaulahas. ma ka ana o ke Kouhiki a hiki i ka hoomaka ana. Ma keia Loi. 526 1/2 Anana.

9 Maraki 1853.

S.P. Kalama. Ana ana.



Ukupauloa

56.00

W. L. Lee
G. M. Robertson
J. Kekaulaha
J. H. Smith

Honolulu Dekemaba. 27. 1853.

Hulu 2475 Kahalukui ✓

Pohakunui Waiehu. Maui.

Apana I. Mahale I. Ili Kaluaslana. Chomaka ke ana ma ke kahi Kikina o keia.
 A 46° K. 5.35 Kh. ma Kahawai
 Ke 40 1/2 K. 2.10 " " "
 Ke 87° Ke 12 " " ka Auwai
 Ke 68 1/2 Ke 5.56 " " Pali. a hiki ma kahi i hoomaka'i, a maloko oia Oupuni me Mahale II. 82/100 Eka.

82 E
50
17
61
190

Mahale II. Chomaka ke ana ma ke kahi Komohana o keia e pili ana ma Mahale I kahi Kikina. Ke 87° Ke 2.88 Kh. ma ka Pali
 A 77 1/2 Ke 1.75 " " "
 A 55° K. 1.52 " " Kahawai
 Ke 72° K. 3.49 " " " a hiki ma kahi i hoomaka'i, a maloko oia Oupuni. - (about 3/100)

Apana II. Ili o Pookua. Chomaka ke ana ma ke kahi Kikina o keia.
 Ke 35° K. 2.37 Kh. ma ke Heanae
 A 57 1/2 K. .88 " " ka Poalima.
 A 41 1/2 Ke 2.37 " " ka Kema
 Ke 57 1/2 Ke 56 " " " a hiki ma kahi i hoomaka'i, a maloko oia Oupuni. 17/100 Eka.

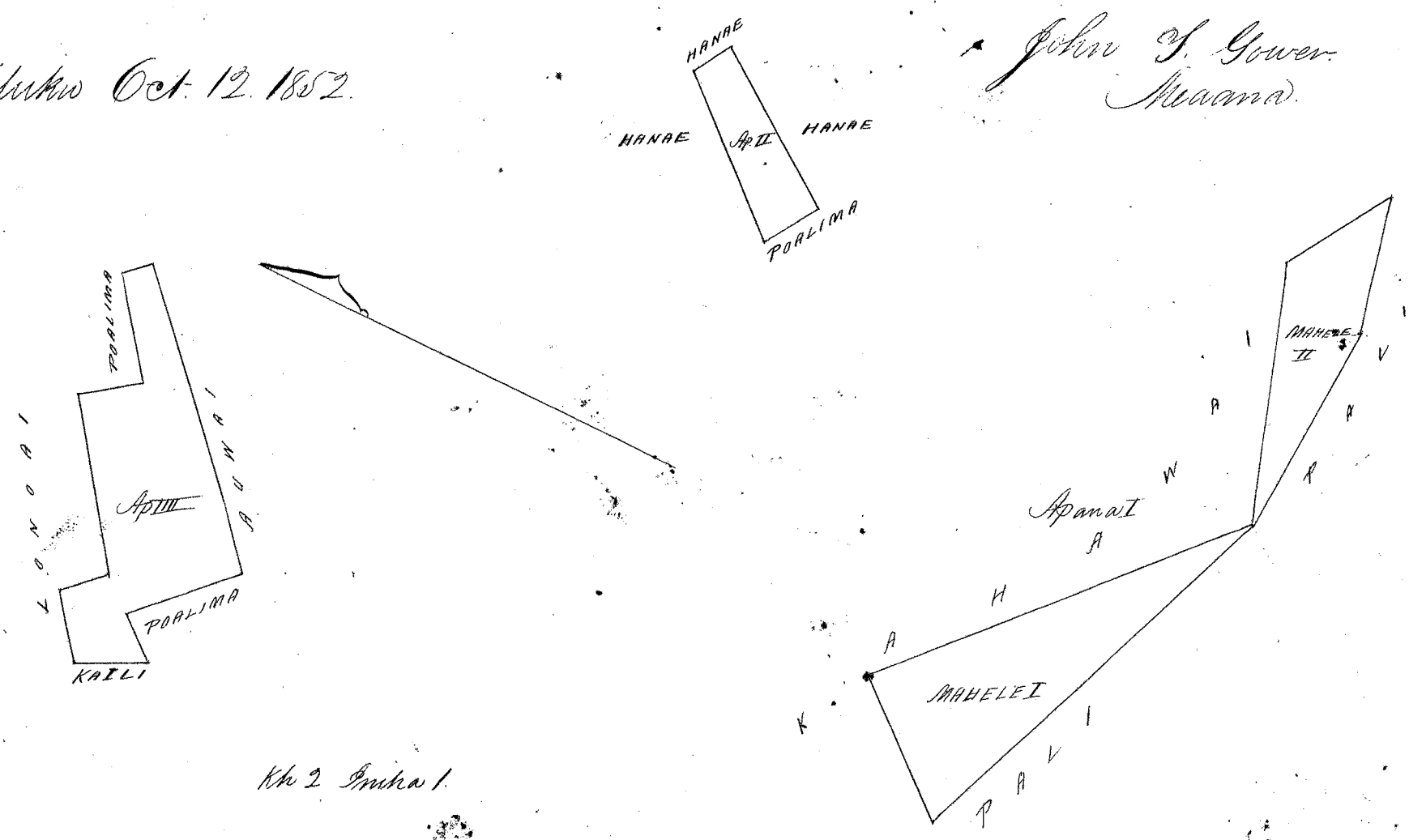
Apana III. Ili. Pohakunui. Chomaka ke ana ma ke kahi Kikina o keia e pili ana me ka Auwai.

A 42 Kw 41 Kw ma ka Poalima
 Kw 52 1/4 Kw 148 " " "
 A 34 Kw 89 " " "
 Kw 52 1/2 Kw 242 " " " ko Lono ai.
 A 43 3/4 Kw 68 " " "
 Kw 51° Kw 95 " " "
 Kw 25 1/2 Kw 92 " " " Waili
 A 44° Kw 74 " " " ko Poalima.
 Kw 42 1/2 Kw 157 " " "
 A 49° Kw 100 " " " Auwai
 A 47° Kw 314 " " " a hiki ma kahi i humaka'i. a maloko oia
 Amapuni 1 1/100 Eka.

Apana III. Owa kuai aku kuai mai oia me ke kinohiki, i ka poalima iloko o ka Apana I o
 kua Kuleana.

Wailuku Oct. 12. 1852.

John J. Gower
 Maama.



Ka 2 Incha 1.

Ukupauna \$ 5.00
 W. L. Lee
 G. M. Robertson
 J. Kukanalua
 J. M. Smith

Honolulu Ikeniaba 27. 1853.

Kelu 5054. Kaiwikaola. Patent 3278. Wailua. Koolau. Maama.

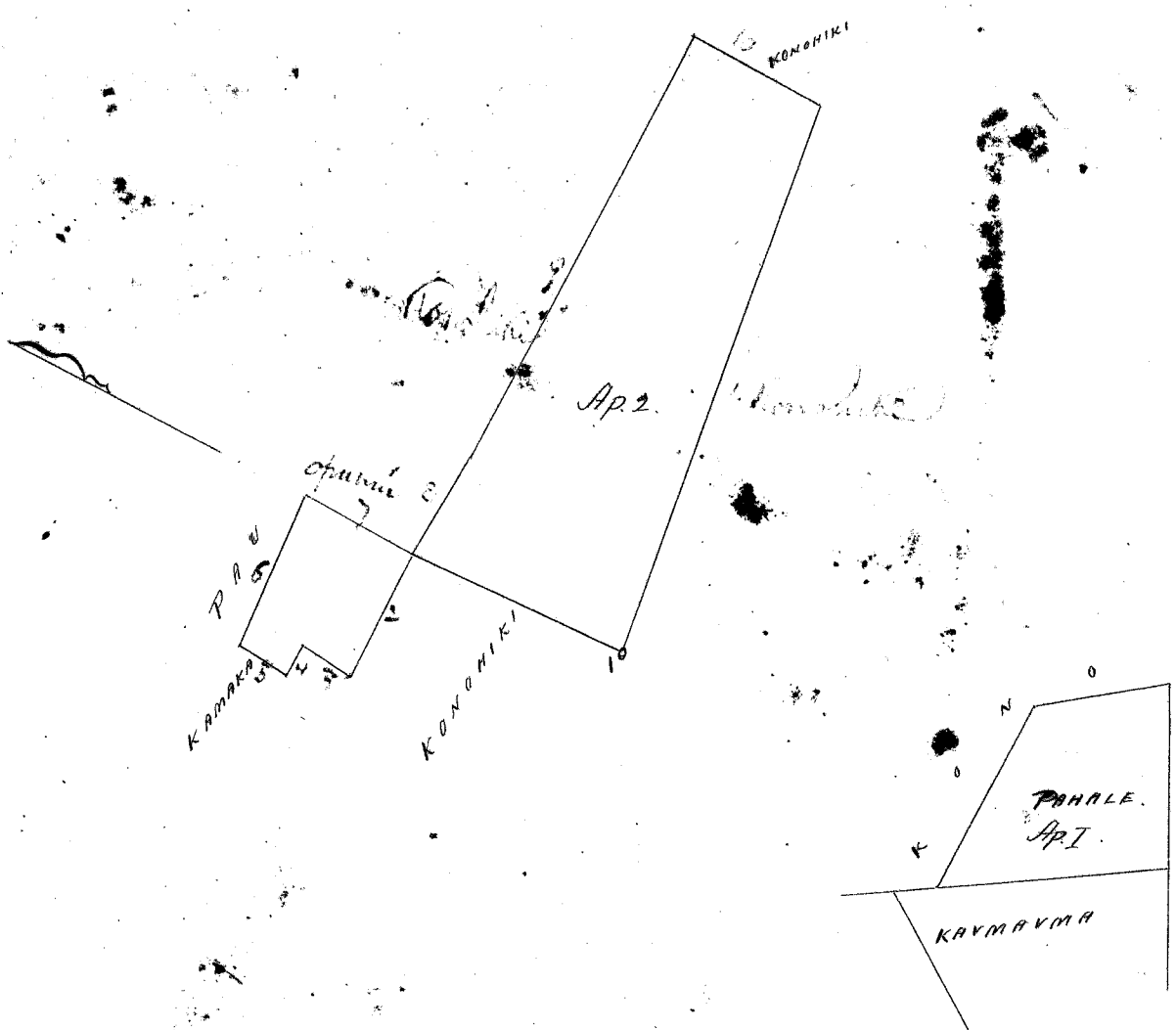
Apana 1. Pahale ma Waili.
 O humaka ana ma ke kahi Kua a e holo ana. Akau 33° Hikiina 242 pakuw Kaulauma.
 Akau 36 1/2 Hikiina 200 pakuw Kinohiki. Akau 37° Humohana 148 pakuw Kinohiki. Humohana 221 pakuw
 Kinohiki i ke kahi mua. 0.544 Eka.

Apana 2. Waili nui. O humaka ana ma ke kahi Kua a e holo ana. Akau 4° Humohana 248 pakuw
 Kinohiki. Akau 88° Hikiina 143 pakuw Kinohiki. Akau 6° Hikiina 56 pakuw Kinohiki. Akau 86° Humohana
 40 pakuw Kinohiki. Akau 6° Hikiina 64 pakuw Kamaka. Akau 87° Hikiina 173 pakuw Pau. Kema 1°
 Humohana 127 pakuw Opanui. Kema 85° Hikiina 113 pakuw Kinohiki. Hikiina 523 pakuw Kinohiki.
 Kema 153 pakuw Kinohiki. Kema 82 1/2 Humohana 65 pakuw Kinohiki i ke kahi mua. 1.44/100 Eka.

July 1853.

A. J. Turner Limaana ana.

Ma kela was na kii.



Ukupa'aula

\$ 4.00

W. L. Lee
 G. M. Robertson
 J. Keka'aula
 P. H. Smith

Honolulu Ikaemata. 27 1853.

Kumu 4561 Wahi'ne'emaikai.

Wai'ua, Koolau, Maui.

Apaua 1. - Pahale. Iki.

Chromaka ana ma ke kahi Akau a e polo ana. Hema 78° kumuhana 45 paku
 Konohiki. Hema 18° kumuhana 293 paku. Kapali. Hema 53° kumuhana 470 paku. Hema
 abaila, e pili ana i ke Kahakai, a hiki i ke kahi mua. 1,024 Eka.

Apaua 2.

Chromaka ana ma ke kahi Akau i polo ana. Hema 60° kumuhana 570 paku
 Kalana. Hema 32° kumuhana 616 paku Konohiki. Hema 53° kumuhana 250 paku
 Konohiki. abaila, e pili ana i ke Kahawai, a hiki i ke kahi mua. "I loa paha ana
 ma'ika o ke a Apaua" Eka. 2,088 Eka

Apaua 3.

Moo. ma Wai'ua. Chromaka ana ma ke kahi Hema a e polo ana. Akau 15° kumuhana
 126 paku Kuka'e. Akau 72° kumuhana 1500 paku Wai'uka'ula. Hema 22° kumuhana 80 paku
 Konohiki. Hema 70° kumuhana 1510 paku Kalawai'a, i ke kahi mua. 1,545 Eka.

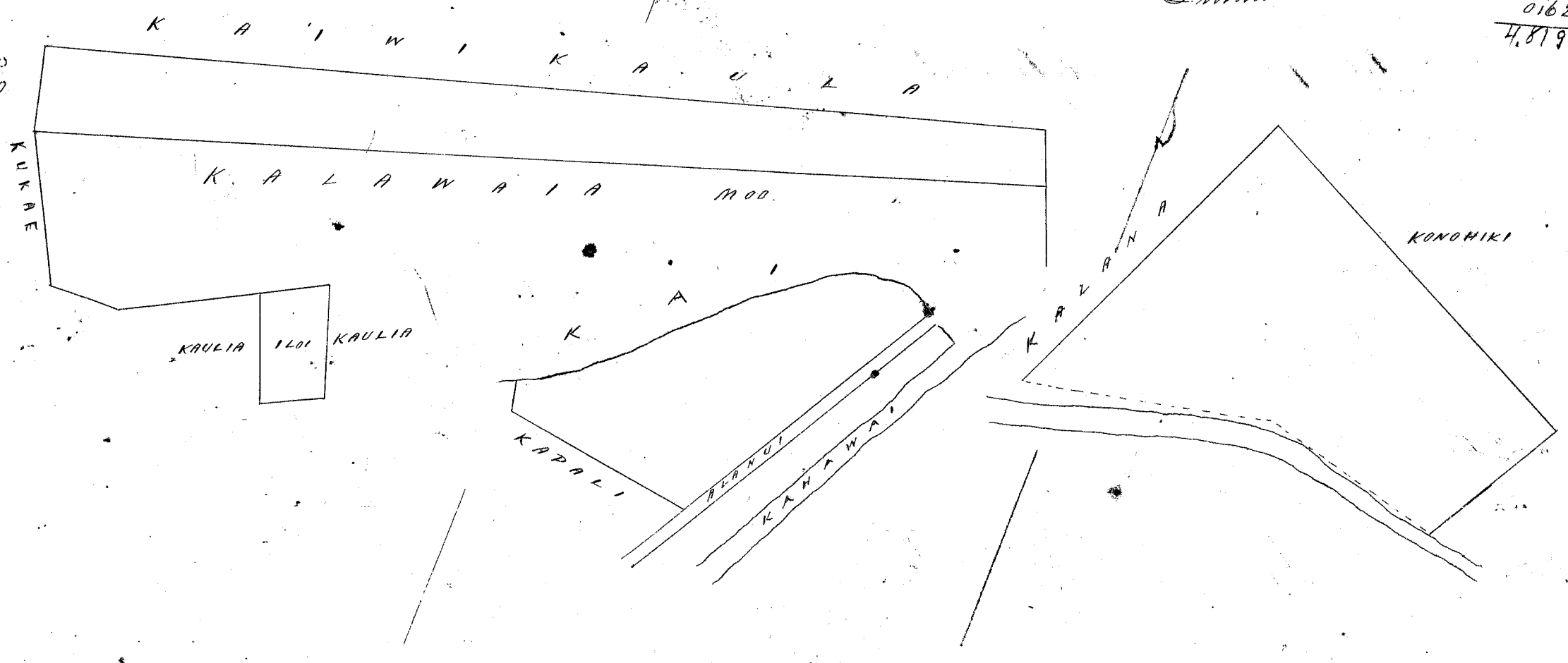
Apaua 4.

I loa ma Wai'ua Iki. Chromaka ana ma ke kahi Akau a e polo ana. Hema 20° kumuhana
 165 paku Kaula. Hema 60° kumuhana 100 paku Konohiki. Akau 20° kumuhana 162 paku
 Kaula. Akau 60° kumuhana 100 paku Kalawai'a, i ke kahi mua. 0,16200 Eka.

1,024
 2,088
 1,545
 0,16200
 4,819,00

A. F. Turner
 Luma'ana'ana.

1,024
 2,088
 1,545
 0,1620
 4,819,0



Ukupaoua

\$6.00

W. L. Lee
G. M. Robertson
J. M. Kaulahao
C. H. Smith

Honolulu Dekemaba 27. 1853.

Kolu 4726 Makole

Wailua, Koolau, Maui.

Apana 1. Moo ma Paulae.

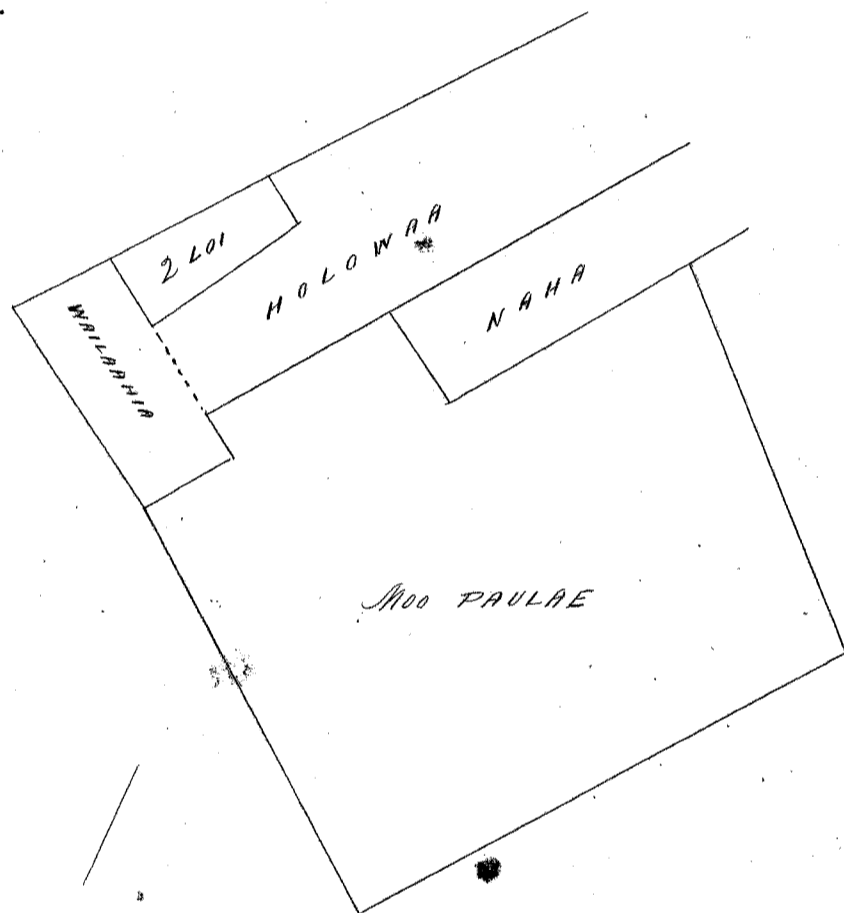
Chumaka ana ma ke kiki Akau, a e holo ana. Hema 34° Hihina 220 pautu
Kohawai. Hema 38° Hihina 292 pautu. Hihina Akau 52° Hihina 242 pautu Hihina Akau 40°
Hihina 55 pautu Wailaahia. Akau 51° Hihina 25 pautu Wailaahia. Akau 36 1/2 Hihina 110 pautu
Holoawa. Hema 54° Hihina 54 pautu Naha. Akau 36 1/2 Hihina 132 pautu Naha. i ke kiki mua.
0.721 Eka.

Apana 2. 2 Loi.

Chumaka ana ma ke kiki Akau, a e holo ana. Hema 57° Hihina 30 pautu.
Holoawa. Hema 32 1/2 Hihina 96 pautu Holoawa. Akau 51° Hihina 42 pautu Wailaahia.
Akau 40° Hihina 93 pautu Naha. i ke kiki mua. 0.03844 Eka.

July 1853.

A. J. Turner. Lumaanaama.



721
03844
0.75944

Ukupaoua

\$4.00

W. L. Lee
G. M. Robertson
J. M. Kaulahao
C. H. Smith

Honolulu Dekemaba 27. 1853.

Kolu 7784 Kakaikomo

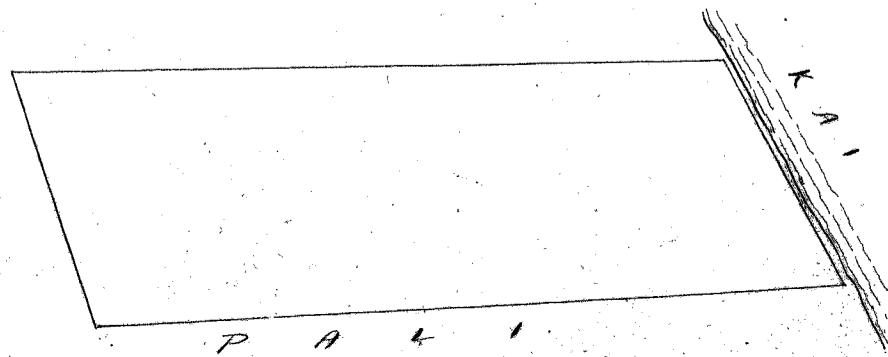
Keanae, Koolau, Maui.

Ili o Mugaiaua.

Chumaka ana ma ke kiki Akau, a e holo ana. Hema 81° Hihina 400 pautu
Kau. Hema 18° Hihina 11.20 pautu Hihina Akau 420 pautu Hihina Akau 17° Hihina
11.90 pautu Pali. i ke kiki mua. 4.42/100 Eka.

Augt. 1853.

A. J. Turner.
Lumaanaama.



Ukupa'aua

\$6.00

W. L. Lee

G. M. Robertson

J. Hekaulaha

J. H. Smith

Honolulu Dekemaba 27. 1853.

Hulu 5067 Katana

Waiu' Koolau Mau.

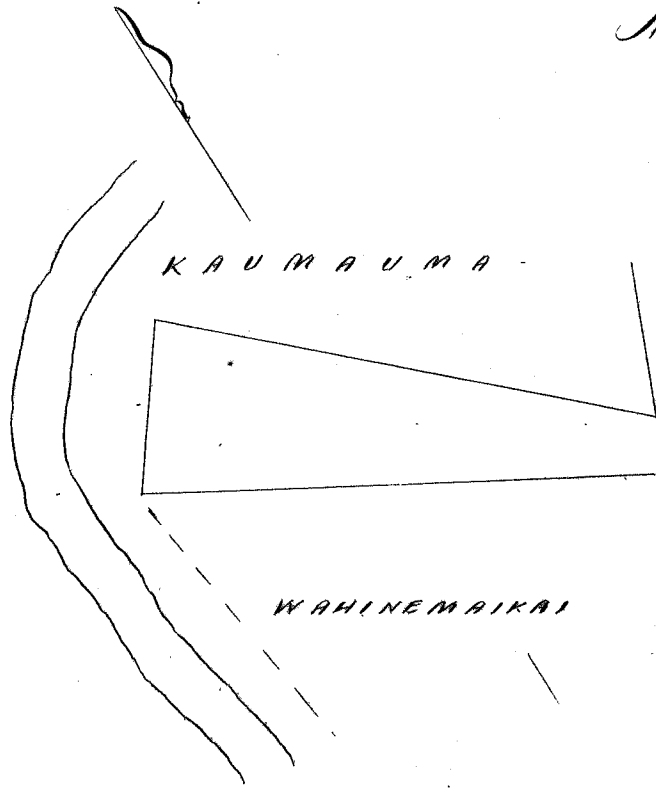
Mos ma Kaakee.

Chumaka ana ma ke kahi Koma, a e holo ana Koma 60° Hikiwa 570 panta Waiuemaikai. Akau 32° Hikiwa 60 panta Kauhiki. Akau 17° Kauhana 66 panta Kaumauma. Koma 38° Kauhana 180 panta Kahawai. i ke kahi mau. 0.648 Eka.

July 1853.

A. J. Turner.

Lunaanaana.



Ukupa'aua

\$4.00

W. L. Lee

G. M. Robertson

J. Hekaulaha

J. H. Smith

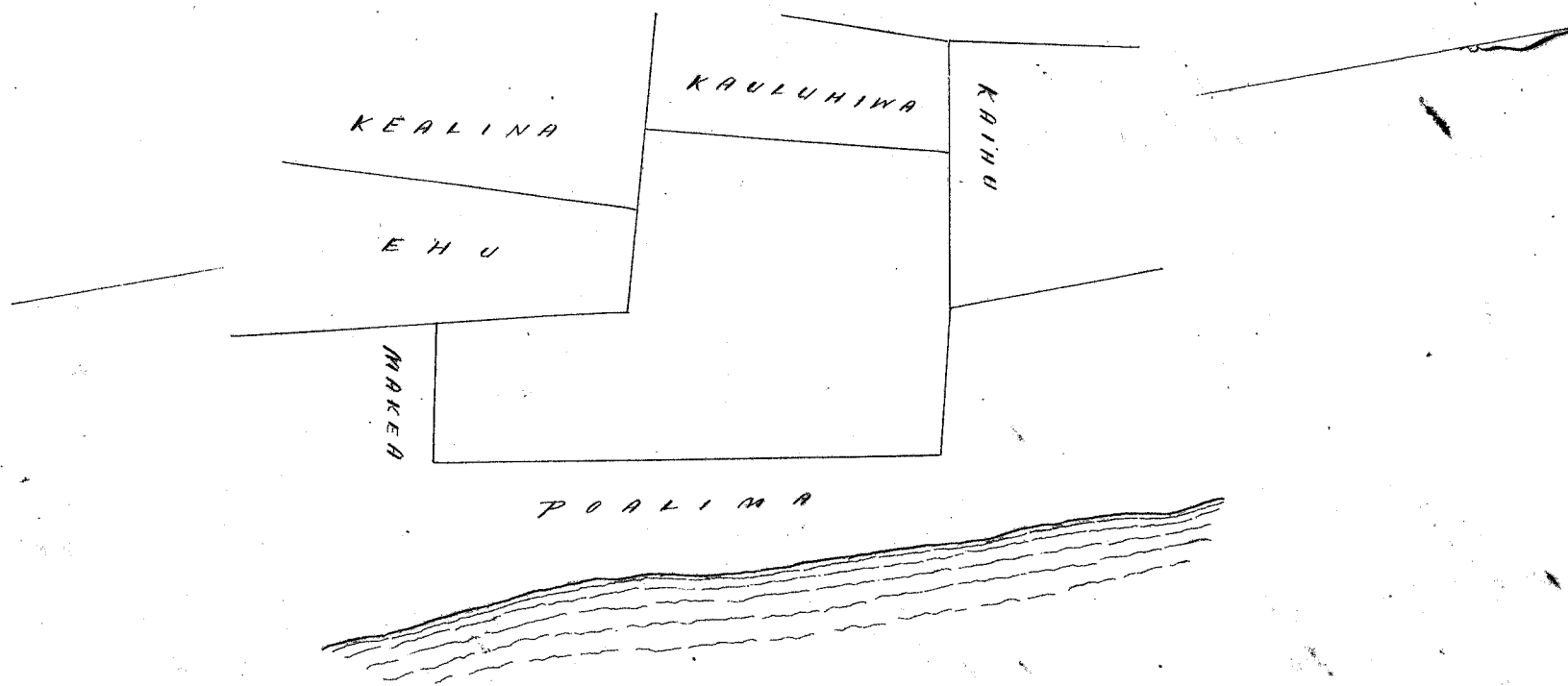
Honolulu Dekemaba 27. 1853.

Hulu 2442 Kaea

Kaual. Koolau Mau.

Chumaka ana ma ke kahi Akau, a e holo ana. Koma 82° Hikiwa 250 panta Kauhana. Koma 77° Hikiwa 233 panta Kauhana. Koma 8° Kauhana 827 panta Poalima. Akau 80 1/2° Kauhana 220 panta Maaka. Akau 4° Hikiwa 312 panta Ehu. Akau 76° Kauhana 170 panta Ehu. Akau 76° Kauhana 130 panta Kealina. Akau 13° Hikiwa 507 panta Kuluhiwa. i ke kahi mau. 3 1/4 Eka.

A. J. Turner. Lunaanaana.



Ukupaulea

\$6.00

W. L. Lee

G. M. Robertson

J. N. Kaulahao

J. H. Smith

Honolulu Dekemaba 27. 1853.

Kulu 2441 Keatina

Keanae. Koolau. Maui.

Apana 1

Ili's Lalaolo.

Chomaka ana ma ke kahi Akau a e holo ana Keanae 6° Komohana 1032 paku Namakawa Keanae 84 1/2° Hikiina 175 paku Pualima Akau 16° Hikiina 1021 paku Ehu Akau 76° Komohana 130 paku Keanae Akau 84° Komohana 224 paku Kuluhiwa. a hiki i ke kahi mua. 2.677 Eka.

Apana 2.

1 Loi ma Kuu.

Chomaka ana ma ke kahi Akau a e holo ana Keanae 73° Hikiina 112 paku Piiwai. Keanae 7° Komohana 77 paku Namakawa Akau 77° Komohana 117 paku Malailua. Akau 10° Hikiina 83 paku Auwai. a hiki i ke kahi mua. 0.092 Eka.

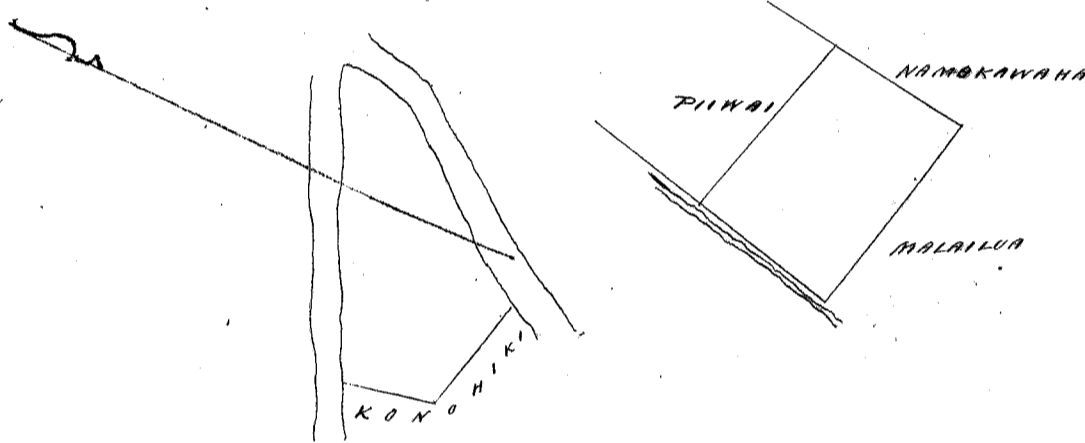
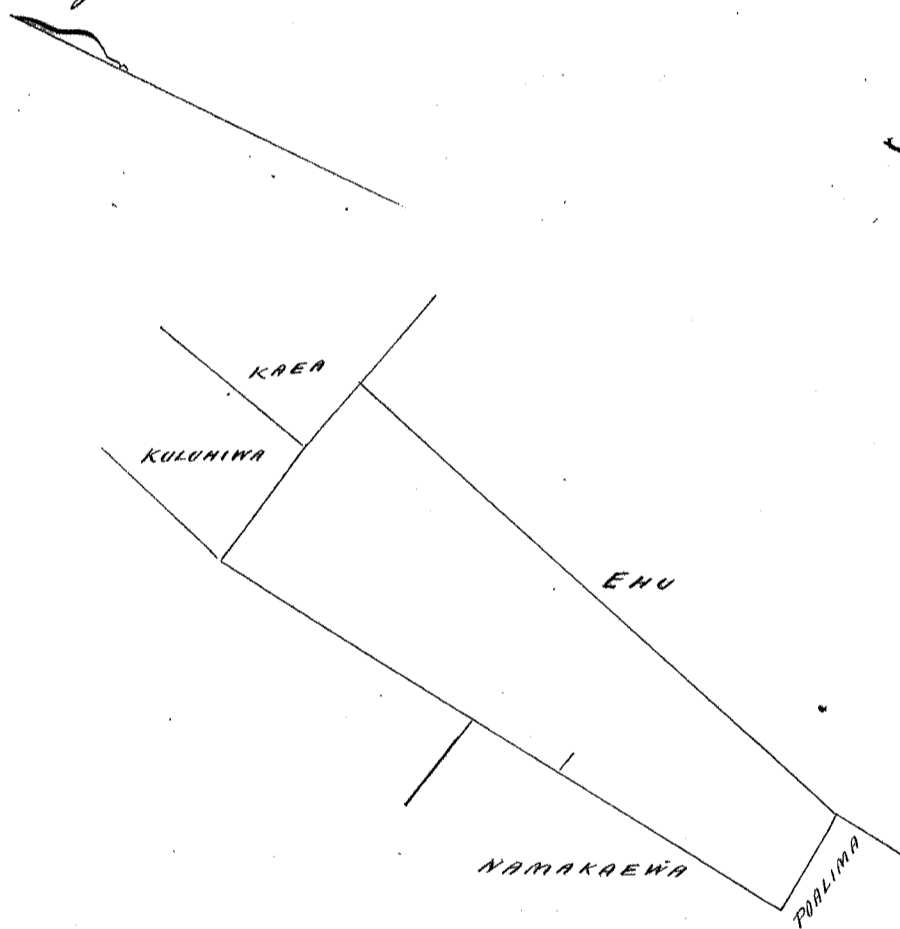
Apana 3.

Pahale ma "Pahoa"

Chomaka ana ma ke kahi Keanae a e holo ana Akau 75° Komohana 160 paku Kumbiki. Akau 11° Komohana 100 paku Kumbiki. abaila i pili ana i ke pali, a hiki i ke kahi mua. 1/2 Eka

Augt. 1853.

A. J. Turner Linaanaana.



2.677
0.092
509
3.269

Ukupaulea

\$6.00

W. L. Lee

G. M. Robertson

J. N. Kaulahao

J. H. Smith

Honolulu Dekemaba 27. 1853.

Kulu 4856 Kairu.

Keanae. Koolau. Maui.

Apana 1.

Ili's Haleakala.

Chomaka ana ma ke kahi Akau. a e holo ana Keanae 87° Hikiina 268 paku Kumbiki Kulu Keanae 2° Hikiina 840 paku Kumbiki. Akau 82 1/2° Komohana 438 paku Keanae Akau 11° Hikiina 790 paku Mauwawa 1, a hiki i ke kahi mua. 2.83/100 Eka.

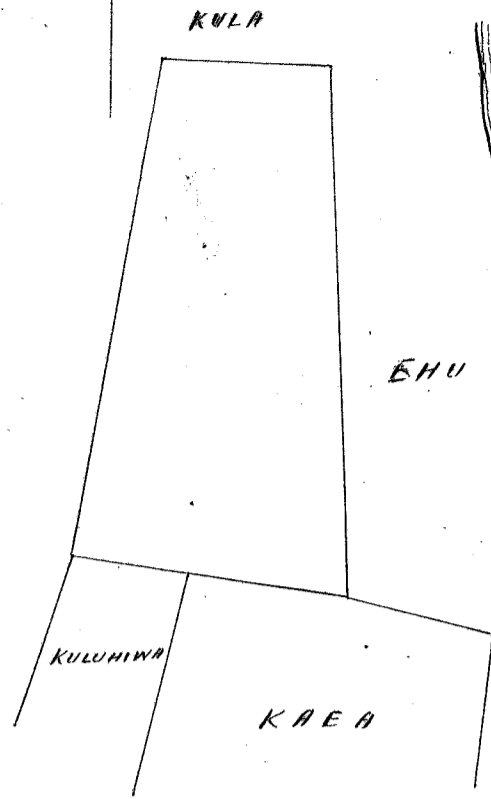
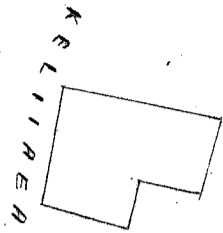
Apana 2.

Ili

Chomaka ana ma ke kahi Akau, a e holo ana Keanae 77° Hikiina 170 paku Keanae. Keanae 16° Komohana 80 paku Kumbiki Akau 77° Komohana 70 paku Kumbiki. Keanae 13° Komohana 50 paku Kumbiki. Akau 77° Komohana 90 paku Kumbiki. Akau 10° Hikiina 126 paku Keli'aea. i ke kahi mua. 0.082 Eka.

Maui. Hawaii. Augt. 1853.

A. J. Turner Linaanaana.



Whaupaula

\$5.00

W. L. Lee
G. M. Robertson
J. Kekaulahao
J. H. Smith

Honolulu Dekemabā 27. 1853.

Kelu 2443 B Kanehaku ✓

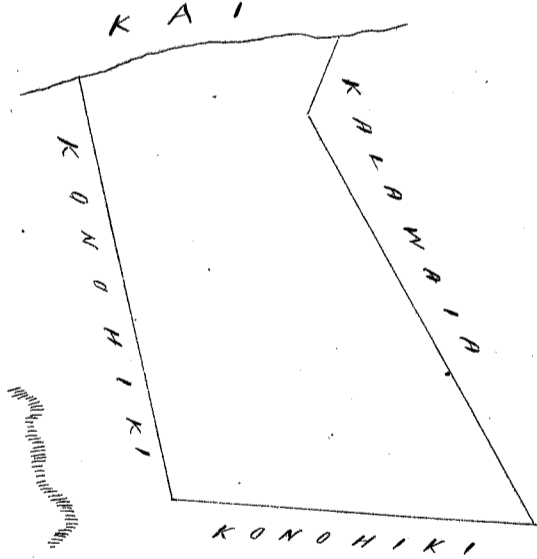
Keanae. Koolau. Maui.

Iki o Kanemichue.

Chomaka ana ma ke kahi Akau, a e holo ana. He ma 8° komohana i 137 panta Kalauiā. He ma 43° hehina 742 panta Kalauiā. He ma 80° komohana 572 panta Konoiki. Akau 26° komohana 509 panta Pali. Akau 66½ hehina 367 panta. Kai, a hiki i ke kahi mua. 3. 15/100 Eka.

Augt. 1853.

A. A. Turner Lina ana



Whaupaula

\$6.00

W. L. Lee
G. M. Robertson
J. Kekaulahao
J. H. Smith

Honolulu Dekemabā 27. 1853.

Kelu 4847 Malaitua ✓

Keanae. Koolau. Maui.

Apana 1. Pahale ma Pahala.

Chomaka ana ma ke kahi Akau a e holo ana. He ma 85° hehina 360 panta Mahele. He ma 6° komohana 378 panta Kai. Akau 85° komohana 260 panta Konoiki. Akau 380 panta Mahele a hiki i ke kahi mua. 1 Eka.

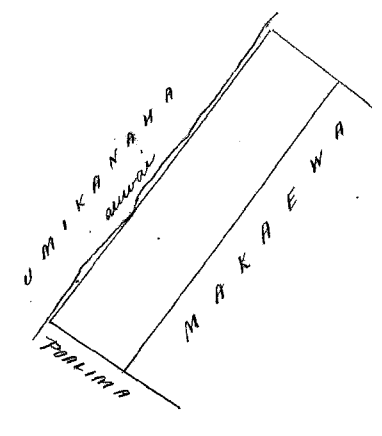
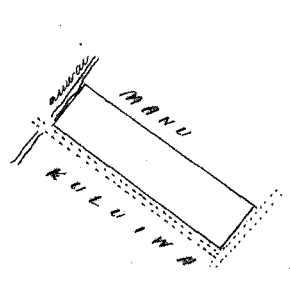
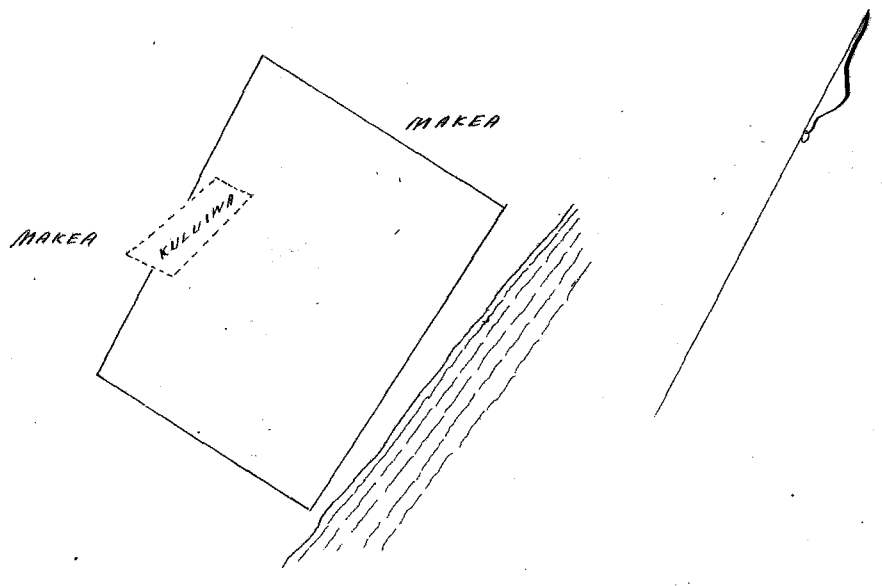
Apana 2.

Chomaka ana ma ke kahi Akau a e holo ana. He ma 12° komohana 53 panta Auwai. He ma 83° komohana 220 panta Kuluhiwa. Akau 12° hehina 58 panta Ala. Akau 82° komohana 222 panta Maui. a hiki i ke kahi mua. 0.012 Eka.

512
780
1, 762

Apana 3. Ili o Kuu. Chumaka ana ma ke kiki Akau, a e holo ana. Koma 78° Heikina
 130 paku Koma 8° Koma 8° 58 paku. Namakaewa. Akau 86° Koma 8° 140 paku Koma 8°
 Akau 9° Heikina 572 paku Amikanaha. i ke kiki mua. 3/4 Eka

A. F. Turner.
 Luanaana.



Ukupaula \$ 5.00

W. L. Lee
 G. M. Robertson
 J. Hekeaulahao
 P. H. Smith

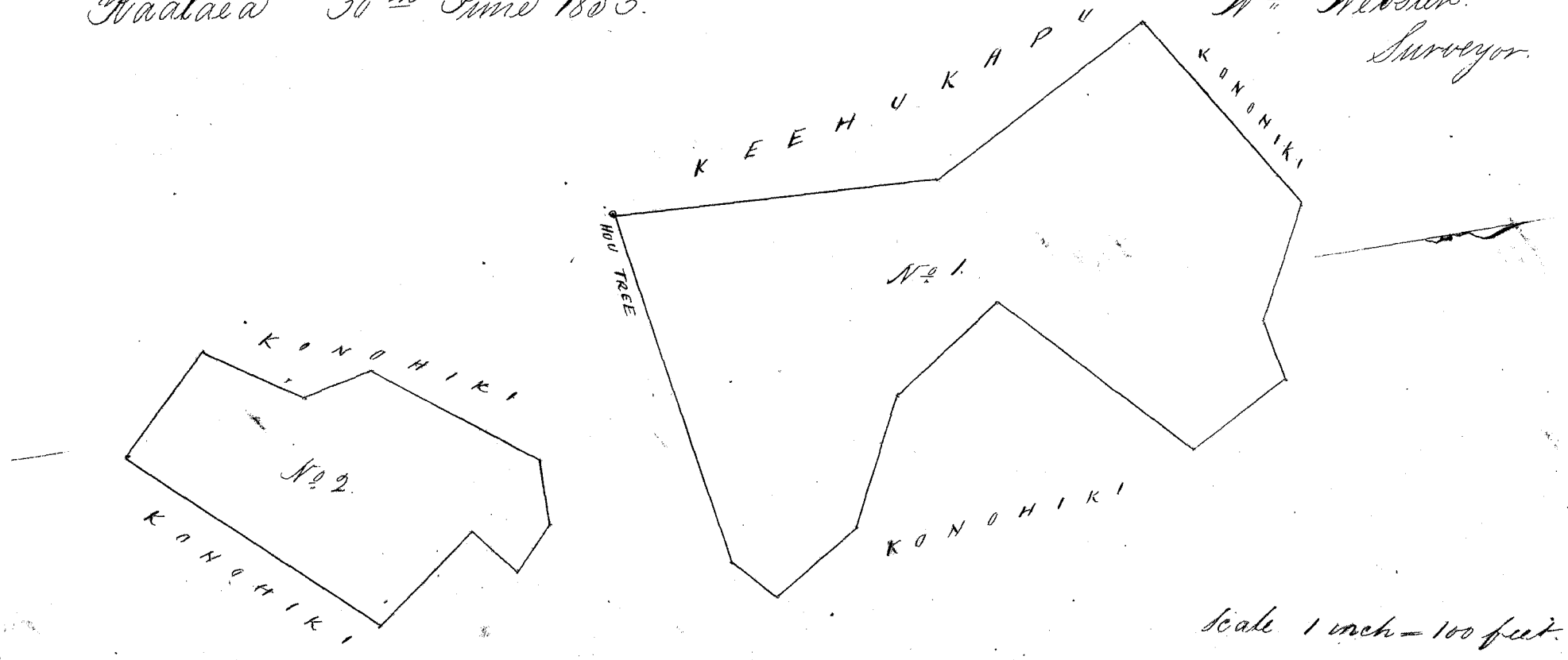
Honolulu Dekemaba 27 1853.

Hele 2305 Kuikoko Waivee. Koolaula. Oahu.

Apana 1. 4 Loi o Pahale.
 Commencing at a Hou tree at the south angle the boundary runs along Keekapui's land.
 N. 1° 0' E. 218 feet. N. 31° 0' W. 169 feet, thence along the Konoiki's land. N. 56° 0' E. 160 feet. S. 65° 0' E. 83 feet.
 N. 78° 0' E. 40 feet. S. 29° 0' E. 77 feet. S. 44° 30' W. 163 feet. S. 36° 30' E. 90 feet. S. 64° 30' E. 93 feet. S. 34° 0' E.
 69 feet. S. 44° 30' W. 38 feet, thence along Kaha'aula's land. S. 78° 45' W. 241 feet. Area $1 \frac{82}{100}$ Acres

Apana 2. 4 Loi. Commencing at the south angle the boundary runs along the side of a
 Hou thicket. S. 46° 0' W. 88 feet, thence along side of Kula land. N. 33° 30' E. 73 feet. N. 16° 0' W. 47 feet.
 N. 35° 0' W. 127 feet. N. 88° 0' E. 43 feet. S. 47° 0' E. 39 feet, thence through Kala land. S. 48° 30' W. 40 feet.
 S. 39° 0' E. 88 feet. S. 41° 0' W. 202 feet. to Commencement, bounded by the Konoiki. Area $\frac{65}{100}$ Acre.

Kaalaewa 30th June 1853. Wm. Webster. Surveyor.



Ukupaulea \$2.00

W. L. Lee
G. M. Robertson
J. Kekaulaheo
J. H. Smith

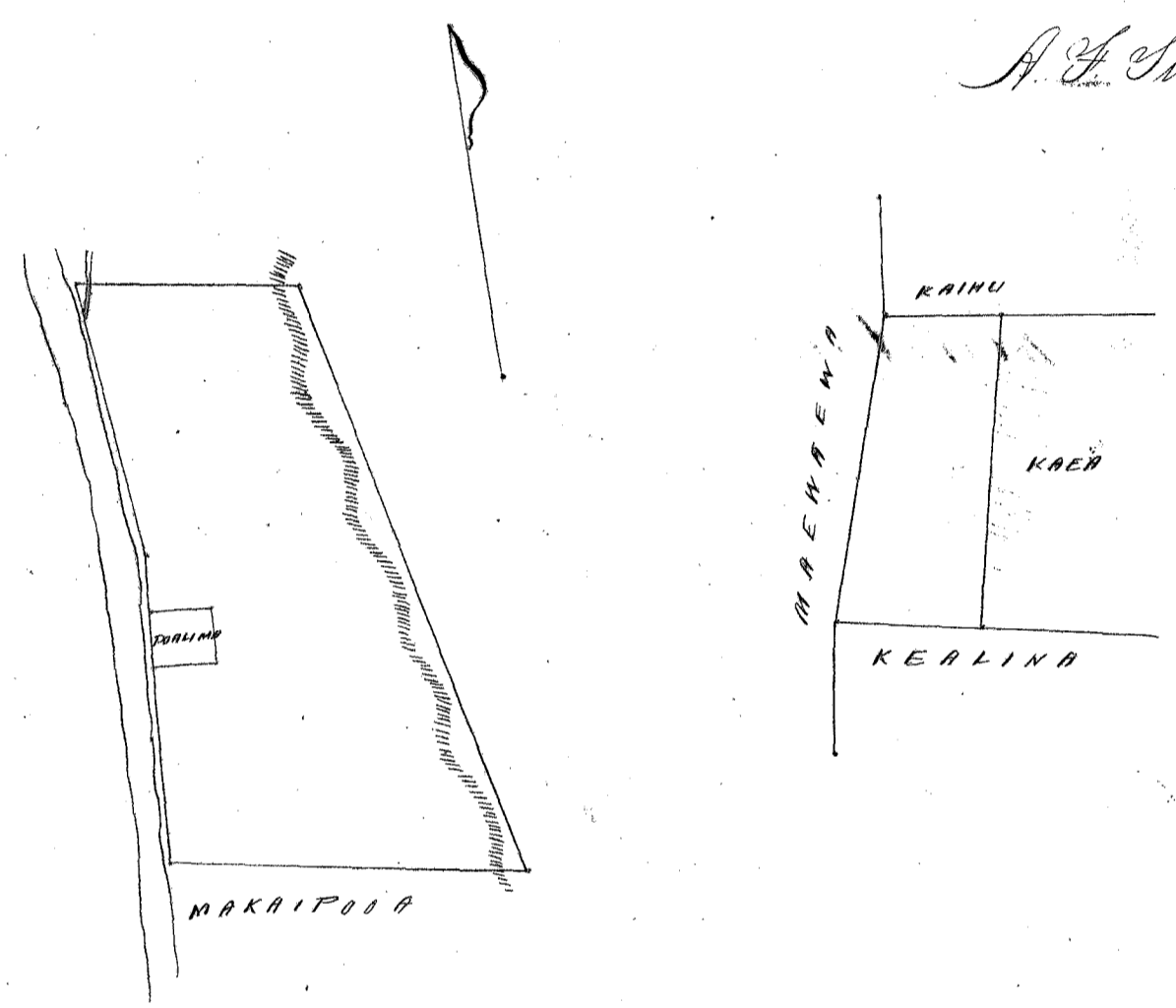
Honolulu Dekemaba 27. 1853.

Helu 4848 Kulukiuwa. Keonaa & Waianu. Koolau. Maui.

Apana 1. Ii. Ohia, Waianu. Chomaka ana ma ke kahi Akau, a e holo ana. Hema 80° Hikinā 240 paku Koolau. Hema 12° Hikinā 670 paku Koolau & paku. Akau 79° Hikinā 384 paku Makai. Akau 5° Hikinā 326 paku. Kahawai. Akau 4½ Hikinā 330 paku Kahawai. i ke kahi mua. 1.7 Eka.

Apana 2. Loikalo ma Olookeahu, Keonaa. Chomaka ana ma ke kahi Akau, a e holo ana. Hema 18° Hikinā 500 paku Makai. Hema 84° Hikinā 229 paku Kealana. Akau 13° Hikinā 507 paku Koolau. Akau 82½ Hikinā 180 paku Kahawai. i ke kahi mua. 0.9 Eka.

A. F. Turner Lunaanaama.



Ukupaulea \$4.00

W. L. Lee
G. M. Robertson
J. Kekaulaheo
J. H. Smith

Honolulu Dekemaba 27. 1853.

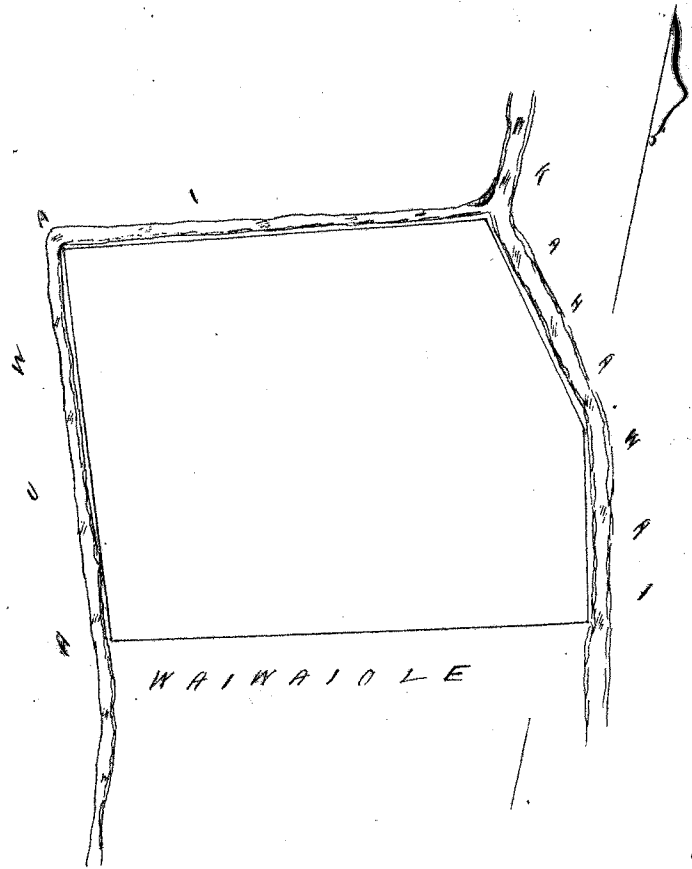
Helu 3961 Kohunohu. Kapalama. Kona. Oahu.

1. Loi ma Kapalama, Kona. Moku o Oahu. Chomaka ana i ke ana ma ke kahi Akau maika, a e holo ana i ka auwai a me ke Kahawai i ka pahu laau e holo ana hoihoana i ka holo me ke Kahawai. Hema 37° Hikinā 120 paku Kahawai. Hema 13° Hikinā 100 paku i ke Waikaloa. Hema 75° Hikinā 252 paku i ka auwai. Akau 16° Hikinā 206 paku i ka auwai. Akau 74° Hikinā 221 paku alaila hiki i kahi i hoomaka. Malaila 52/100 Eka.

Honolulu Oahu
29 Dek. 1853.

J. W. Makana.
Maeanana.

Ma kila awa ke kii.



S.C. 1 kaul. 1 Incha.

Ukupaulea

\$3.00

W. L. Lee
 G. M. Robertson
 J. Kekaulahas
 J. H. Smith

Honolulu Dekemaba 30 1853.

Helu 7785 Kinolau.

Koumamu, Koolau, Maui.

Apana 1. Niu: Ili: Kalalo.

Chromaka ana ma ke kahi Kona a e holo ana. Akau 64° Komohana 62 pouna papohaku.
 Akau 26° Kikina 340 pouna Konaiki. Akau 17° Kikina. 120 pouna Konaiki. a hiki i ke Kahakai,
 alaila i pili ana i ke Kahakai, a hiki i ka pali. alaila, e pili ana i ka pali a hiki i ke kahi mua.

O. 67 Eka.

Apana 2. Amakalo. Ili: Kalalo.

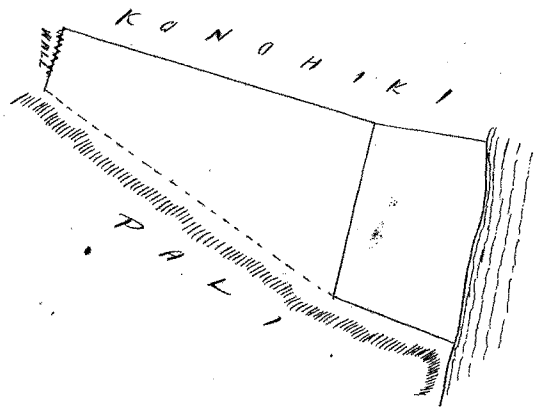
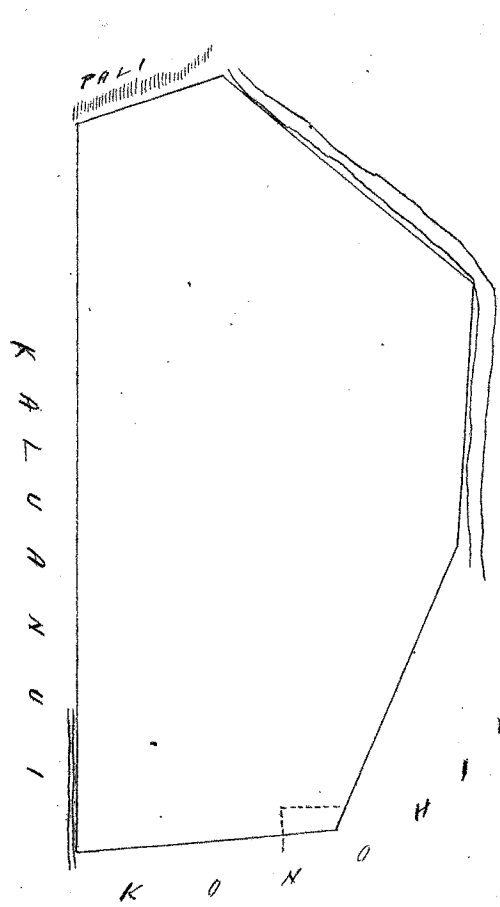
Chromaka ana ma ke kahi Kona, a e holo ana.
 Akau 81° Komohana 765 pouna Kaluani. Akau 9° Komohana 162 pouna pali. Akau 49° Kikina 346 pouna
 Kahawai. Kona 78° Kikina 270 pouna Kahawai. Kona 58° Kikina 322 pouna Konaiki. Kona 4° Komohana
 270 pouna Konaiki. a hiki i ke kahi mua.

2.78 Eka.

A. J. Turner.

Lunaana ana.

Augt 1853.



Ukupaulea

\$5.00

W. L. Lee
 G. M. Robertson
 J. Kekaulahas
 J. H. Smith

Honolulu Dekemaba 30 1853.

Helu 6723 Malaiula

Honolulu. Honolulu. Hawaii.

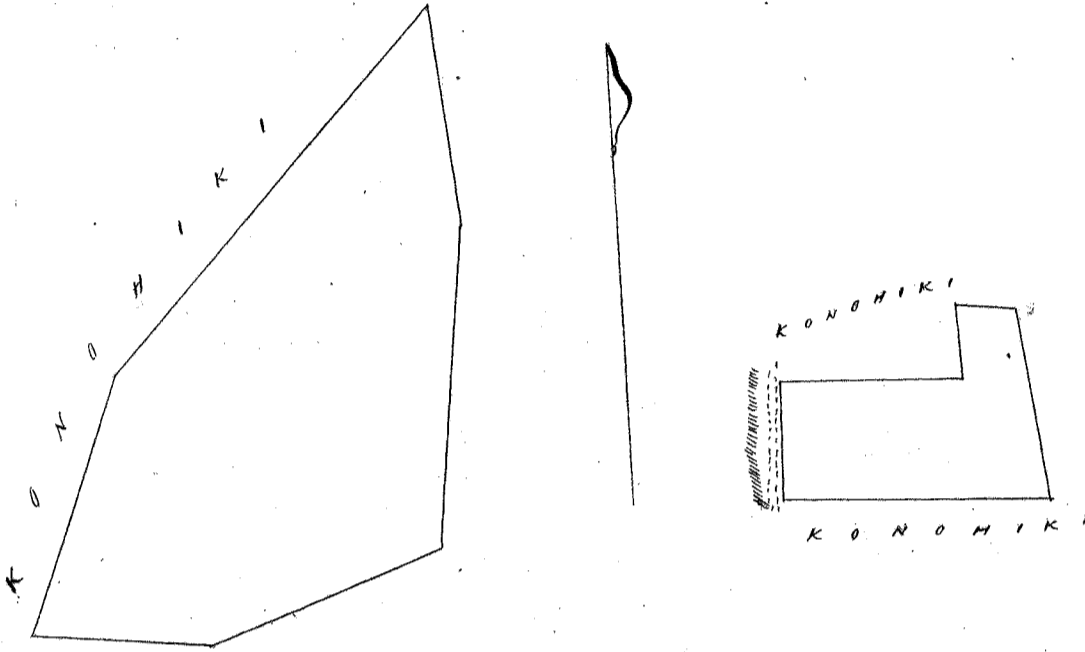
Apana 1. Ili o Patawai.

Chromaka ana ma ke kahi Akau a e holo ana. Hema 5° Hikinā 257 pautu. Konoiki. Hema 5 1/2° Komoana 339 pautu Konoiki. Hema 70° Komoana 262 pautu Konoiki. Akau 85° Komoana 186 pautu. Konoiki. Akau 20° Hikinā 285 pautu Konoiki. Akau 41° Hikinā 500 pautu Konoiki. a hiki i ke kahi mua. 1.65 Eka.

Apana 2. 1 Loi mā Kūlii.

Chromaka ana ma ke kahi Akau a e holo ana. Hema 7° Hikinā 205 pautu Konoiki. Akau 68 3/4° Komoana 286 pautu Konoiki. Akau 3° Hikinā 122 pautu Ala 3 pali. Hema 86° Hikinā 140 pautu Konoiki. Akau 5° Komoana 78 pautu Konoiki. Hema 83° Hikinā 60 pautu Konoiki. a hiki i ke kahi mua. 0.35 Eka.

A. F. Turner
Lunaanaana



Ukupaula

\$5.00

W. L. Lee

G. M. Robertson

S. Kekaula

J. H. Smith

Honolulu Dekemaba 30. 1853.

Helu 7787 Wakine

ma Honomanu. Honolulu. Hawaii.

Apana 1. Ili o Hanaha.

Chromaka ana ma ke kahi Akau, a e holo ana. Hema 9° Hikinā 500 pautu Kahawai. Hema 13° Hikinā 100 pautu Kahawai. Akau 81° Hikinā 300 pautu Konoiki. Akau 1° Hikinā 430 pautu Konoiki, pali. Akau 74° Komoana 420 pautu. Ili o Churukure. a hiki i ke kahi mua. 1.8 Eka.

Apana 2. Ili o Punalau.

Chromaka ana ma ke kahi Akau a e holo ana. Hema 78° Komoana 194 pautu Konoiki. Hema 45° Hikinā 190 pautu Konoiki. Akau 52° Hikinā 137 pautu Konoiki. Akau 26° Komoana 91 pautu. Konoiki. a hiki i ke kahi mua. 0.212 Eka.

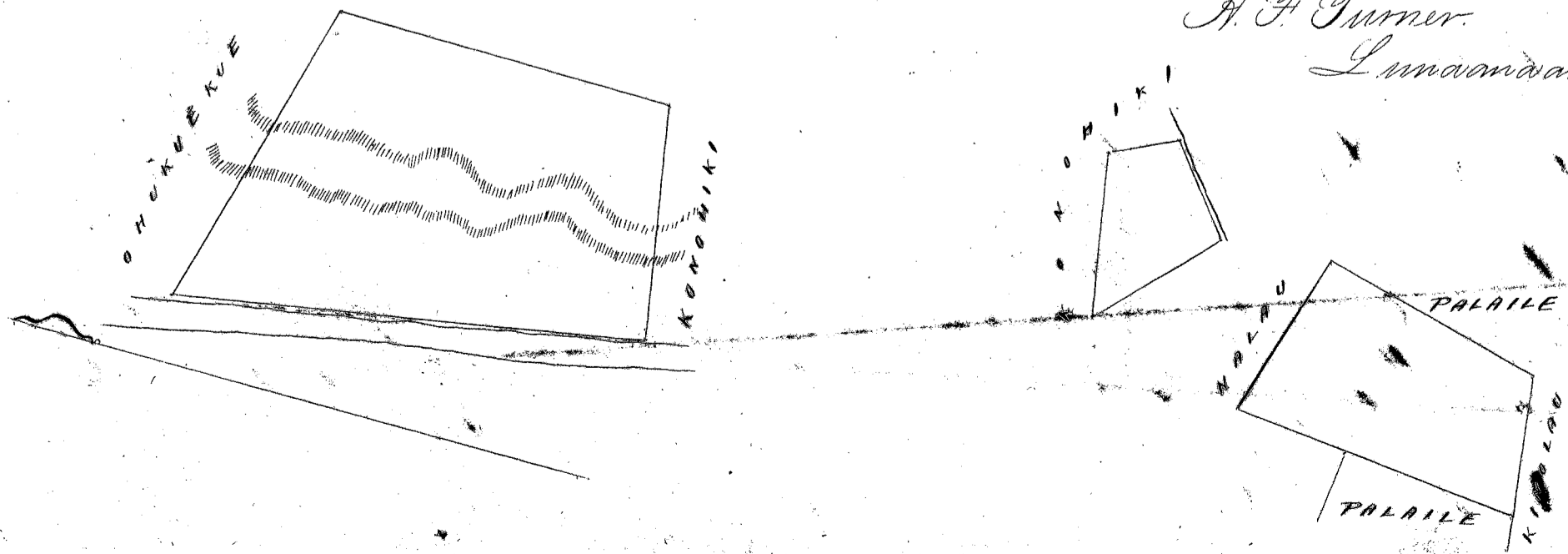
Apana 3. 5 Loi Ili o Halelaau iki.

Chromaka ana ma ke kahi Akau a e holo ana. Hema 6° Komoana 184 pautu Palaile. Akau 86° Hikinā 90 pautu Konoiki. Akau 13° Hikinā 147 pautu Palaile. Akau 73° Komoana 116 pautu Konoiki. a hiki i ke kahi mua. 0.164 Eka.

A. F. Turner

Lunaanaana

1.800
212
164
2.176



Ukupauna

\$6.00

W. L. Lu

G. M. Robertson

J. Kekaulahas

J. H. Smith

Honolulu Dekemaba 30 1853.

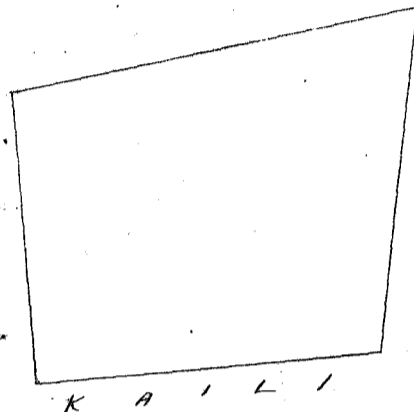
Ketu 3676 Meaweiki

Kaoo. Honouua. Maui.

Apana 1 Tahale.

Chomaka ana ma ke kiki Maau a e holo ana. Kema 1° Komoana 184 paauku papohaku. Kema 80 1/2° Komoana 180 paauku Kaili. Maau 10° Komoana 152 paauku Komoiki. Maau 72° Kikina 217 paauku Komoiki. i ke kiki mua. 0.324 Eka.

A. F. Turner. Lumaanaana.



Ukupauna

\$4.00

W. L. Lu

G. M. Robertson

J. Kekaulahas

J. H. Smith

Honolulu Dekemaba 30 1853.

Ketu 2395^B Kaili

Kaoo. Honouua. Maui.

Tahale.

Chomaka ana ma ke kiki Kema, a e holo ana. Maau 1° Komoana 214 paauku. Alanui. Kema 85° Komoana 150 paauku Kalama. Kema 16 1/2° Kikina 160 paauku Koi. Kema 70° Kikina 120 paauku Komoiki. i ke kiki mua. 1/4 Eka.

A. F. Turner. Lumaanaana.



Ukupauna

\$3.00

W. L. Lu

G. M. Robertson

J. Kekaulahas

J. H. Smith

Honolulu Dekemaba 30 1853.

Ketu 533 1 Paaluki

Kaauhou. Honouua. Maui.

Apana 1 Kula Kaauhou.

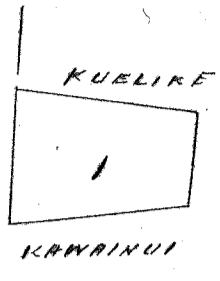

Chomaka ana ma ke kiki Kema a e holo ana. Maau 72° Kikina 640 paauku. Komoiki. Maau 16° Komoana 500 paauku Komoiki. Kema 83° Komoana 400 paauku. Chomaka. Kema 20° Kikina 650 paauku Kula. i ke kiki mua. 3 7/8 Eka.

Apana 1 Tahale.

Chomaka ana ma ke kiki Maau a e holo ana. Kema 80° Kikina.

95 paku Kuelike. Hema 8^o Kimohana 50 paku Konoiki. Hema 88^o Kimohana 90 paku
Kawainui. Akau 7^o Kikina 70 paku. Konoiki i ke kiki mua. 0.055 Eka.

Page 69) 992 & 3 - 9.93 E
Apr 1 05
998 E



A. J. Turner
Imaanaama.

Olele kwakaka. Oka Apama a
A. J. Turner i ana ai, ua kewa iu.
Imana i ka Apr 2. 9. ma ka awa
691. o ka la i Kookoi'a'i maanei
oia ka la i Kookoi'a ma ia awa i
haua maluna. (C. Kamai)
meakakahuolelo

Augt 7. 1854

Ukupaulea

\$4.00

W. L. Lee
G. M. Robertson
J. Kekaulahas
J. H. Smith


Honolulu Dekemaba 30. 1853.

Helu 4155 Kekaula V.P. 690 Keaihou. Honuaula. Maui.

Apama 1

Ohomaka ana ma ke kiki Akau a e holo ana. Hema 88^o Kikina 100 paku Kala. Hema
44^o Kimohana 300 paku Kala. Akau 86^o Kimohana 900 paku. Kala. Akau 268 paku Kala
i ke kiki mua. 2 ⁸/₇₀ Eka.

280
133 P. 690
C 413



A. J. Turner
Imaanaama.

Kama awa 690. Malaila ka Apr. 2
o ka la i Kookoi'a'i, o Keia la
hoo kahu ma. (C. Kamai)

Augt 7. 1854.

meakakahuolelo

Ukupaulea

\$3.00

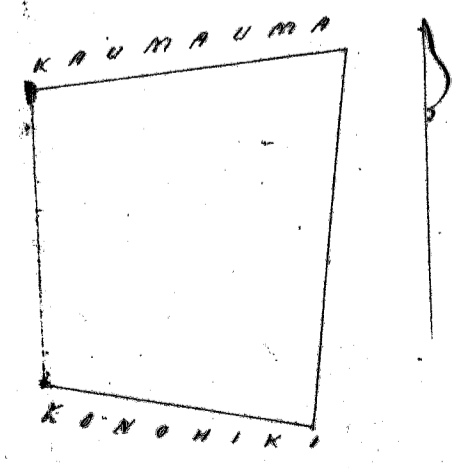
W. L. Lee
G. M. Robertson
J. Kekaulahas
J. H. Smith

Honolulu Dekemaba 30. 1853.

Helu 2611 Kukui V Waipaa. Honuaula. Maui.

Tahale

Ohomaka ana ma ke kiki Hema a e holo ana. Akau 99^o Kimohana 140 paku Konoiki.
Akau 1^o Kimohana 153 paku Konoiki. Akau 85^o Kikina 170 paku Kamauma. Hema 7^o
Kimohana 200 paku Konoiki, i ke kiki mua. 1/4 Eka.



A. J. Turner
Imaanaama.

Ukupaulea

\$3.00

W. L. Lee
G. M. Robertson
J. Kekaulahas
J. H. Smith

Honolulu Dekemaba 30. 1853.

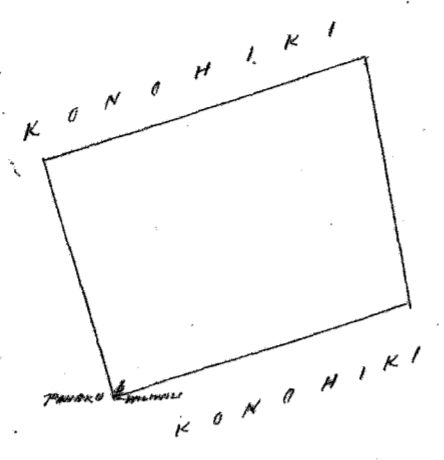
Helu 2399 Kaulilii

Moolo. Komaula. Maui.

Ahi o Pualoalo.

Chumaka ana ma ke kiki Kema a e holo ana. Akau 66° Hikinā 660 panta Konoiki. Akau 16° Komohana 630 panta Konoiki. Kema 66° Komohana 715 panta Konoiki. Kema 22° Hikinā 510 panta Konoiki. i ke kiki mua. 3 6/10 Eka.

A. J. Turner. Lunaanaana.



Ukupaaloa \$6.00

W. L. Lee
G. M. Robertson
J. Mekauihaka
J. H. Smith

Honolulu Dekemaba 30 1853.

Helu 2566 Nahuatatau

Taapanai. Komaula. Maui.

Apana 1. Pahole.

Chumaka ana ma ke kiki Kema a e holo ana. Akau 83° Hikinā 100 panta Konoiki. Akau 7 1/2° Komohana 103 panta Konoiki. Kema 80° Komohana 88 panta Katakai. Kema 80° Komohana 100 panta papohaku. i ke kiki mua. 0.091 Eka.

A. J. Turner. Lunaanaana.



Ukupaaloa \$4.00

W. L. Lee
G. M. Robertson
J. Mekauihaka
J. H. Smith

Honolulu Dekemaba 30 1853.

Helu 2525 Mahoe + 71317

ma Palaua. Komaula. Maui.


Apana 1

Chumaka ana ma ke kiki Kema a e holo ana. Akau 78° Hikinā 270 panta Konoiki. Akau 18° Komohana 60 panta Konoiki. Kema 88° Komohana 232 panta Konoiki. Kema 8° Komohana 105 panta Katakai. i ke kiki mua. 0.400 Eka.

Apana 2.

Ahi o Kola. Palaua. Chumaka ana ma ke kiki Komohana Akau a e holo ana. Kema 30° Hikinā 142 panta Katalaua. Kema 83° Hikinā 820 panta Kulu. Akau 7° Komohana 150 panta Kulu. Akau 75° Komohana 520 panta Katakale. Kema 88° Komohana 390 panta Katakale. i ke kiki mua.

A. J. Turner. Lunaanaana.



Ukupaia

\$5.00

G. M. Robertson
I. Kekaulahao
J. H. Smith

Honolulu Dekemaba 30 1853.

Hulu 5262. Kuelike.

Waipaoa & Palaua. Honouliuli. Maui.

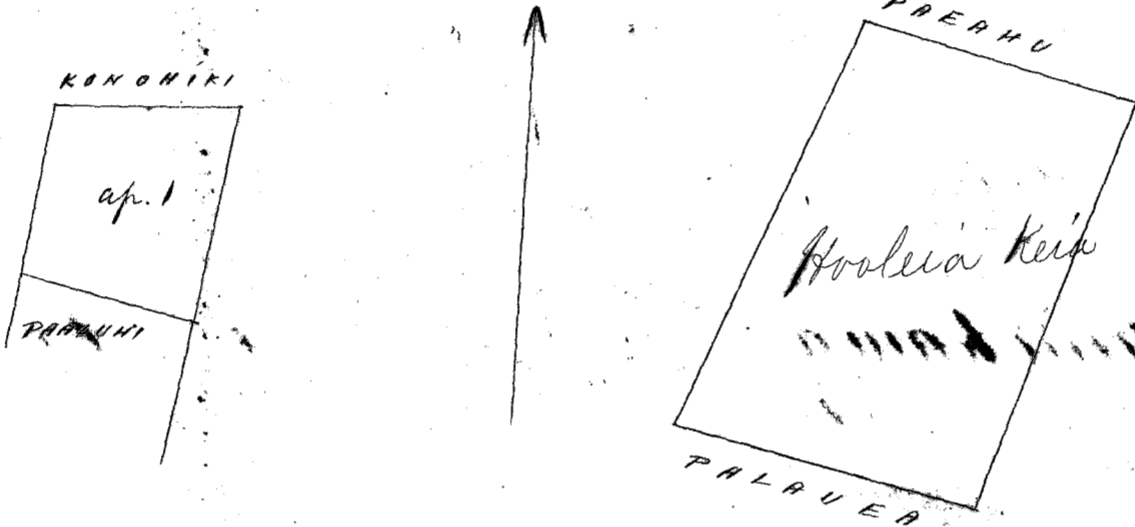
Apana 1. Tahalo ma Waipaoa.

Chomaka ana ma ke kahi Akau a e holo ana. Hema 86 1/2 Komohana 100 paku
Komohiki. Hema 70 Komohana 90 paku. Komohiki. Hema 80 Komohana 95 paku Palaua. Akau 8 1/2
Komohana 114 paku Komohiki. i ke kahi mua. 0.091 Eka.

Apana 2. Palaua.

Chomaka ana ma ke kahi Akau a e holo ana. Hema 78 Komohana
300 paku Palaua. Hema 17 1/2 Komohana 460 paku Komohiki. Akau 79 Komohana 333 paku
Palaua. Akau 21 Komohana 470 paku Komohiki. i ke kahi mua. 1/70 Eka.

A. J. Turner
Lunawana.



Oleloakaka. Kacana. a
A. J. Turner i ka apomaz.
ua huaia, aua anaia
ka Apana 2. S. Kittredge
oia ana ana pono.
A o ka la i hokoai o.
Kera la hokahi o.
Sana aia 690. O Kamaio

Augat. 4. 1854. Onakakaua

Ukupaia

\$2.00

W. L. Liu
G. M. Robertson
I. Kekaulahao
J. H. Smith

Honolulu Dekemaba 30 1853.

Hulu 5451. Talea.

Honouliuli. Hamakua. Maui.

Apana 1. Ka Ili Ukae, Honouliuli, Hamakua, Maui.

Chomaka kiana ma ke kahi Komohana Hema o Pua Komohana. Akau o keia.

Hv 89° Hv. 2.97 Kh. ma ka Pua.

Hv 5 1/2 Hv. 263 " " "

Hv. 39° Hv. 825 " " ke Kula.

Hv. 81° Hv. 10,52 " " ka arao Pali.

Hv. 8 3/4 Hv. 4,76 " " " Pali.

Hv. 25° Hv. 6.60 " " " maluna, a kahi ma kahi i hounakai.

a malaka oia Anafunui. 6 79/100 Eka.

Apana 2. Ka Ili o Kahaniki, Honouliuli. Chomaka kiana ma ke kahi Komohana
Akau o keia ke kahi o Kula.

Hv. 29 1/4 Hv. 116 Kh. ma ka Pali

Hv. 9 1/2 Hv. 362 " " ke Kahaniki

Hv. 1° Hv. 120 " " ka Pali.

Hv. 9° Hv. 295 " " "

Hv. 8 1/2 Hv. 180 " " ke Pua.

Hv. 39° Hv. 426 " " ka arao Pali, Kaawa.

Hv. 18° Hv. 6.25 " " "

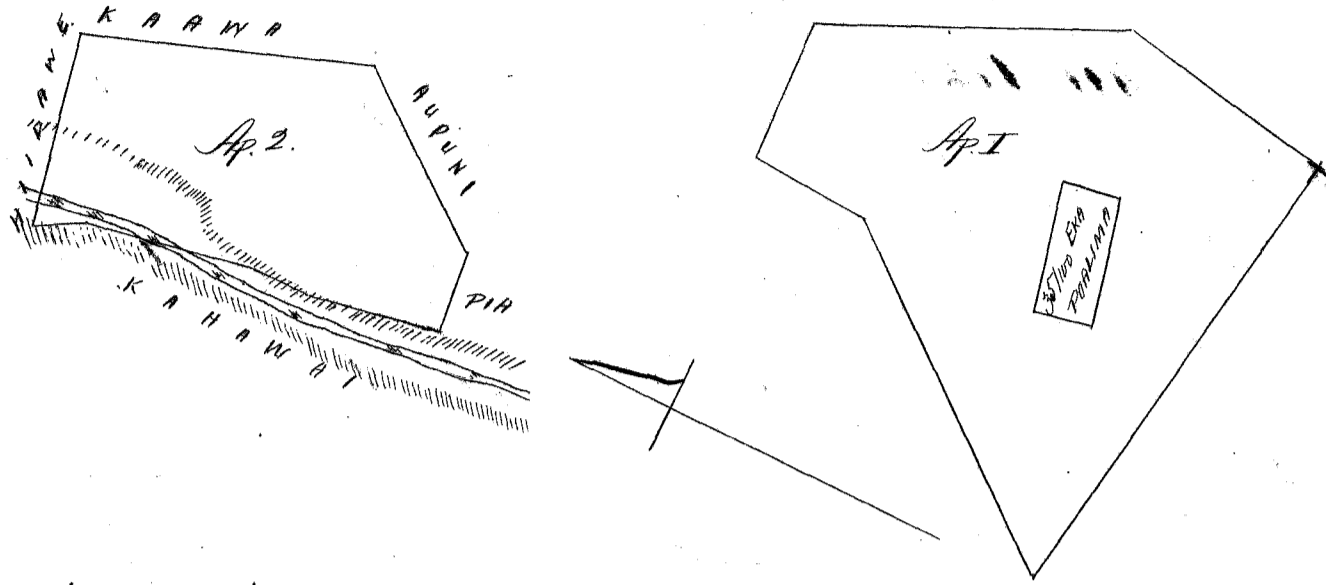
Hv. 78 1/2 Hv. 4.5 " " Kula, a kahi ma kahi i hounakai, a malaka

oia Anafunui. 3 7/100 Eka.

Apana 3. Wamahi ole.
 Apana 4. " waawole.

Puumalei Sept. 16. 1853.

John T. Gower,
 Heaamaama.



Scale 4ch to an inch.

Ukupaunoo

\$3.00

W. L. Lee
 G. M. Robertson
 J. Kekaulahao
 J. H. Smith

Honolulu Dekemaba 30. 1853.

Heleu 4076 Kamakaiwa


Hanalei. Halelea. Kauai.

Malalo o ka Ohupuaa o Hanalei. Halelea. Kauai. From Page 247. 78. Awards.
 Apana 3. Aina Kalo. Oka Loo. malalo o ka Ili o Kuloa. Chumaka ana ma ke
 Kahawai o Hanalei, ma ke kapi o ka alaila aku. - A. 80° W. 2 29/100 kaul. e pili ana i ke kula
 o Konoehiki. He. 11° W. 6 89/100 kaul. e pili ana i ka Alamui me Oiwai. He 85° He. 1 90/100 kaul. e pili
 ana i ke kula o Konoehiki. a hiki i kahi i komakaiwa, ma ke Kahawai o Hanalei, alaila aku.
 Oili ana 1 Eka 2 Puda 32 Perka.

W. H. Pease.

Kauai December 17. 1853.

2478
 1
 2 B
 22-5



Ukupaunoo

\$3.00

W. L. Lee
 G. M. Robertson
 J. Kekaulahao
 J. H. Smith

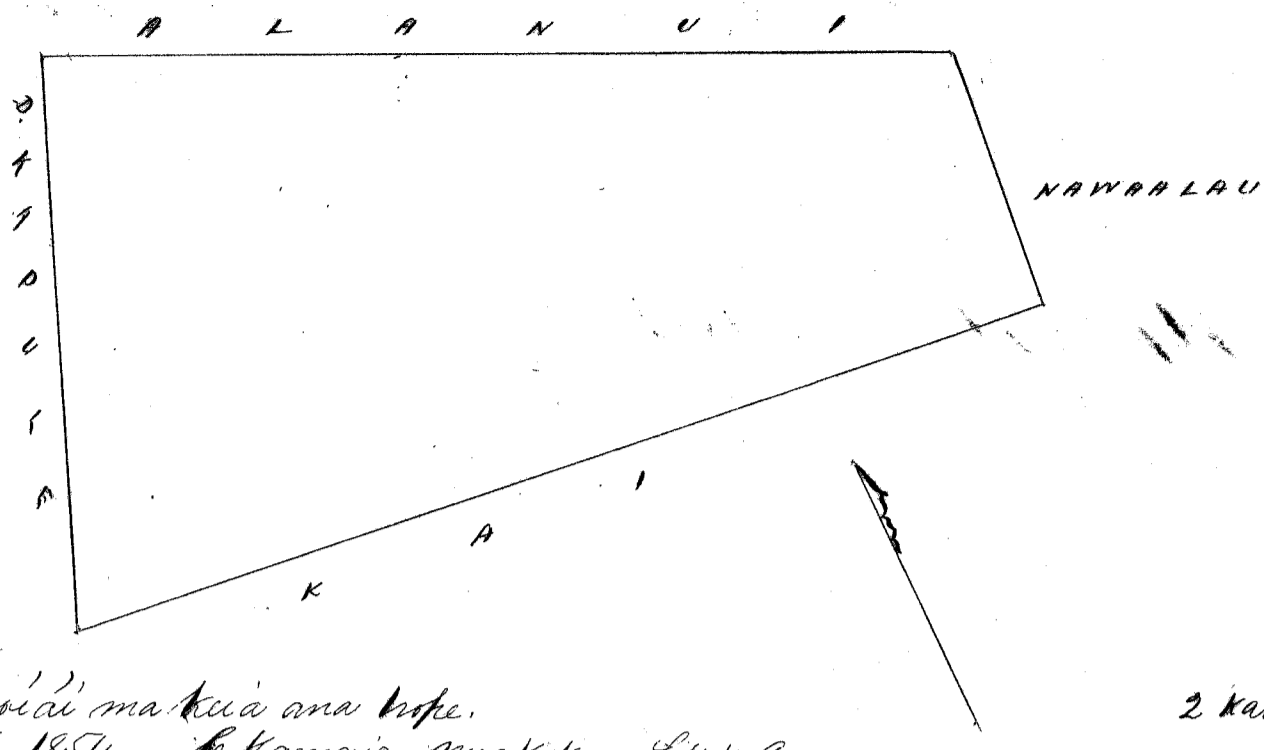
Honolulu October. 5. 1853.

Heleu 2960 D. Olooa

Waima. Kauai.

Pahale. malalo o ka Ili o Kihiaola, Waima. Kauai.
 Chumaka ana ma ke kai, ma ke kahi He. He. o ka pahale o I. Kapule. alaila aku. -
 A. 22° He. 6 05/100 kaul. e pili ana i ka pahale o I. Kapule. He. 64° 30' He. 9 63/100 kaul. e pili ana i ka
 Alamui. He 5° He. 2 89/100 kaul. e pili ana i ka pahale o Wai-aataw. a hiki i kahi i komakaiwa,
 ma ke kai. Oili ana 4 Eka. 1 Puda. 8 Perka.

Kauai Dec 1853.
 W. H. Pease.



Ollohoakaka. Okeana
 a W. H. Pease i kopeia ma
 ka awao 536. 1/2 o kala
 25 i Ianuari 1853. ua hodeia
 ia ana ana a o keia ana
 hope a W. H. Pease, oia ka poma
 aka; o kala i hooheia i ma ua
 ana ana ka. oia kala i hooheia i ma keia ana hope.
 Hale Hona Ianuari 5. 1854. C. Kamalo. Meakakau. L. H. K. A.

2 kaul. 1 In.

Ukupaunoo \$6.00

W. L. Lee
 G. M. Robertson
 J. Kekaulaha
 J. H. Smith

Honolulu Ianuari 25. 1853.


Kulu 8037. Ami. () Kaioli. Hanalei. Kauai.

Akahi Loi. Chomaka ana ma ka auwai ma ke kihi O. Ho. i ma Loi o Kawakani.
 alaila Ho 57° ko. 27 1/100 kaul. e pili ana i ma Loi o Anuw. Ho 26° ko. 69 1/100 kaul. e pili ana i ma
 Loi o Keenapuu. N. 57° ko. 27 1/100 kaul. e pili ana i ma Loi o Anuw. Ho 26° ko. 69 1/100 kaul. e pili
 ana i ka auwai. Cilia ana 26 Perka.

W. H. Pease.

Kauai Dec. 1853.

Ollohoakaka. Okeana a
 W. H. Pease i kopeia ma ka awao 113 1/4
 o kala 29 o Aperila 1851. ua hodeia ia ana ana
 a o keia ana hope a W. H. Pease, oia ka poma, ua hooheia
 ana ma ka maua i kai ia matuna.
 C. Kamalo. Meakakau. Ianuari 5. 1854.



1 kaul. 1 In.

Ukupaunoo \$3.00

W. L. Lee
 G. M. Robertson
 J. Kekaulaha
 J. H. Smith

Honolulu Aperila. 29. 1851.

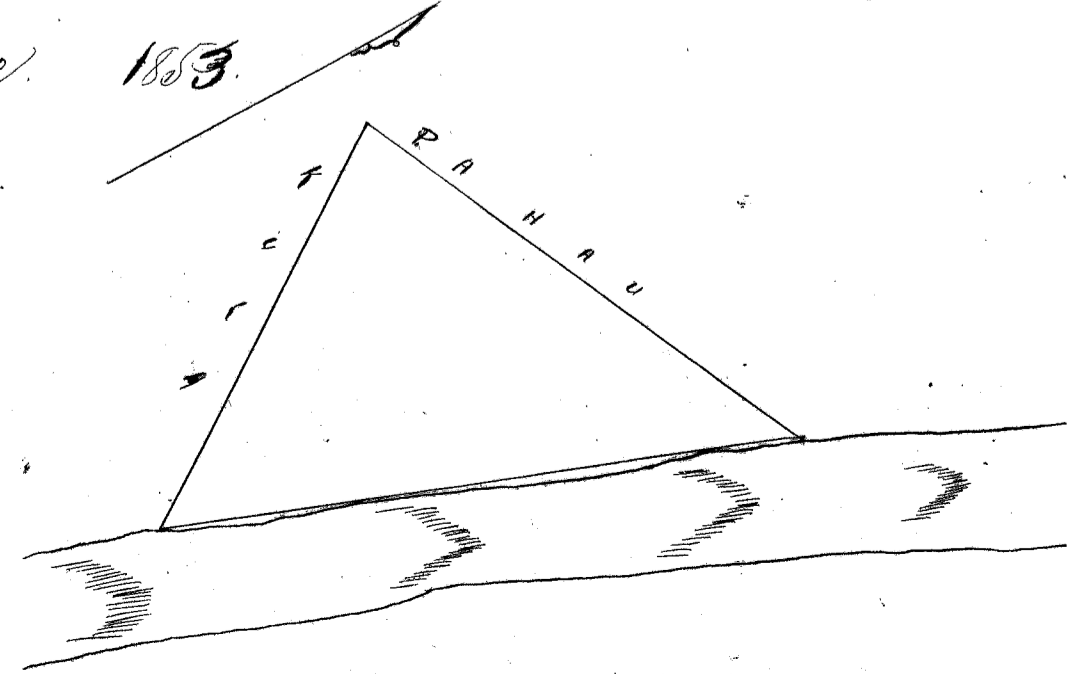
Kulu 10954. Kaiaku. () Hanalei. Halea. Kauai

Pahale, ma aloki o kei i. Kawakani. Hanalei. Halea. Kauai. I nei ma matuna.
 Chomaka ana ma kei pa Kaw. alaila aku, Ho 35° ko. 30 ko. 24 1/100 kaul. e pili ana i ke kula.
 N. 19° ko. 34 1/100 kaul. e pili ana i ke kahawai. Ho 66° ko. 28 1/100 kaul. e pili ana i ke pa Kaw.
 Cilia ana 1 Kuda 13 Perka.

W. H. Pease.

Kauai Dec. 1853.

1 kaul. 1 In.



Ukupaoua

\$ 2.00

W. L. Lee
G. M. Robertson
J. Kekaulahao
J. H. Smith

Honolulu October 5. 1852.

Helu 9194 & 9123. Kahewana.

Waima. Kona. Kauai.

From Page 167. Vb. awards Books.

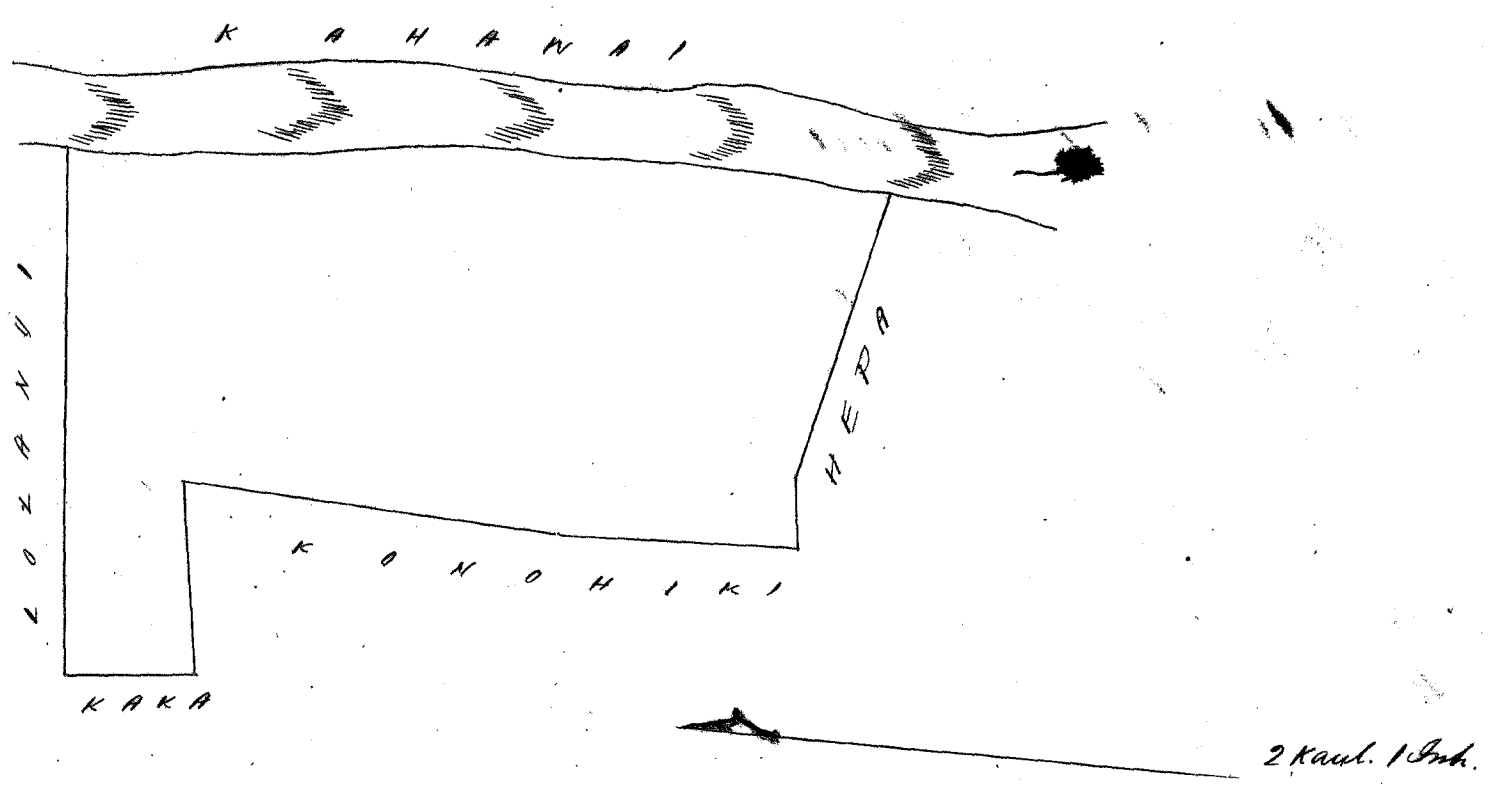
Anna Kalo me Kula, maloko o ka Ili o Anna me Kapalawai, Ukupaoua, Waima, Kona, Kauai.

Chromaka ana ma ke Kahawai o Waima ma ke kahi A. Hei. o ke Kula o Hepa, alaila aku. A. 77° Kr. 3²⁰/₁₀₀ Kaul. e pili ana i ka aina o Hepa. He. 85° Kr. 79¹⁰⁰/₁₀₀ Kaul. e pili ana i ka aina o Hepa. A. 3° Kr. 2⁵⁴/₁₀₀ Kaul. e pili ana i ka aina o Konoheki. A. 2° Hei. 4 Kaul. e pili ana i ka aina o Konoheki. He. 80° Kr. 2 Kaul. e pili ana i ka aina o Konoheki. A. 5° Kr. 1⁴⁰/₁₀₀ Kaul. e pili ana i ka aina o Kaka. A. 85° Hei. 5⁵⁰/₁₀₀ Kaul. e pili ana i ka aina o Lolanui. alaila hiki i kahi i humaka ai, ma ke Kahawai. Oili ana 3 Eka 1 Puda 20 Perka.

Kauai Dec. 1853.

W. A. Pease.

R. O. 7882



Ukupaoua

\$ 4.00

W. L. Lee
G. M. Robertson
J. Kekaulahao
J. H. Smith

Honolulu Dec. 5. 1851.

Helu 2359 Kaouliokamakani.

Waima. Kona. Kauai.

From Page 150 V4. awards Books.

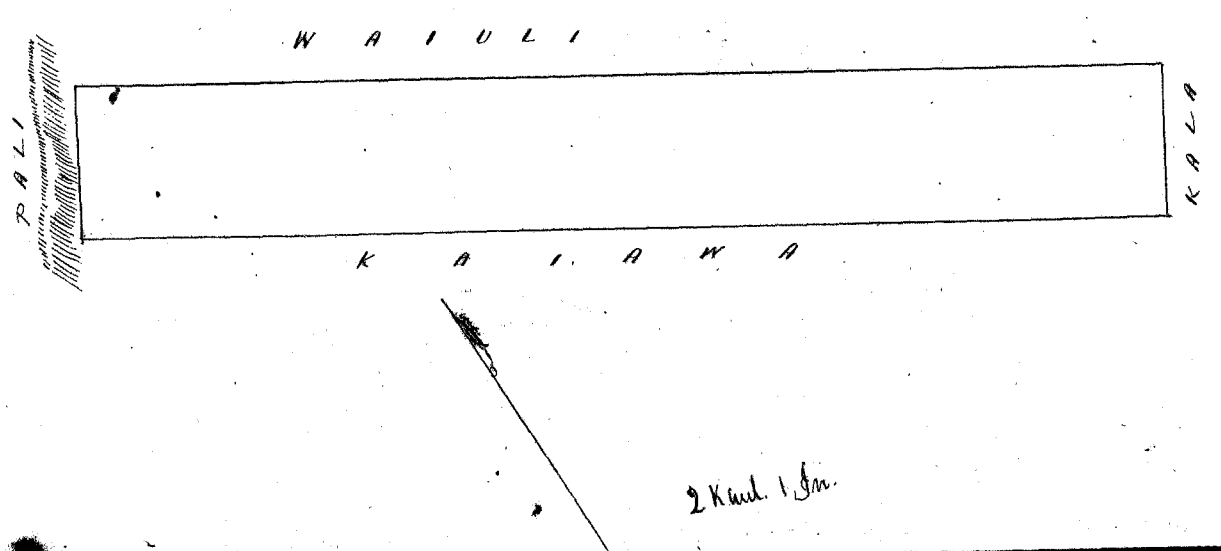
Anna Kalo me Kula, maloko o ka mo o Kalamui, Ili o Pehauai, Ukupaoua, Waima, Kona, Kauai.

Chromaka ana ma ke kahi A. Hei. o ka aina o Kaiawa. He. 58° Hei. 115⁰/₁₀₀ Kaul. e pili ana i na Iwi o Kaiawa. A. 30° Hei. 1⁶⁰/₁₀₀ Kaul. e pili ana i na Iwi o Kala. A. 53° Kr. 115⁰/₁₀₀ Kaul. e pili ana i na Iwi o Wauli. He. 30° Kr. 1⁶⁰/₁₀₀ Kaul. e pili ana i ka Pali.

Oili ana 1 Eka 3 Puda 14 Perka.

Kauai Dec. 1853.

W. A. Pease.



Ukupaoua

\$5.00

W. L. Lee
G. M. Robertson
J. Kekaulahao
J. H. Smith

Honolulu Mei 7 1851

Helu 8124 B

Muna (No. 457) 7

Maoli Hawaii

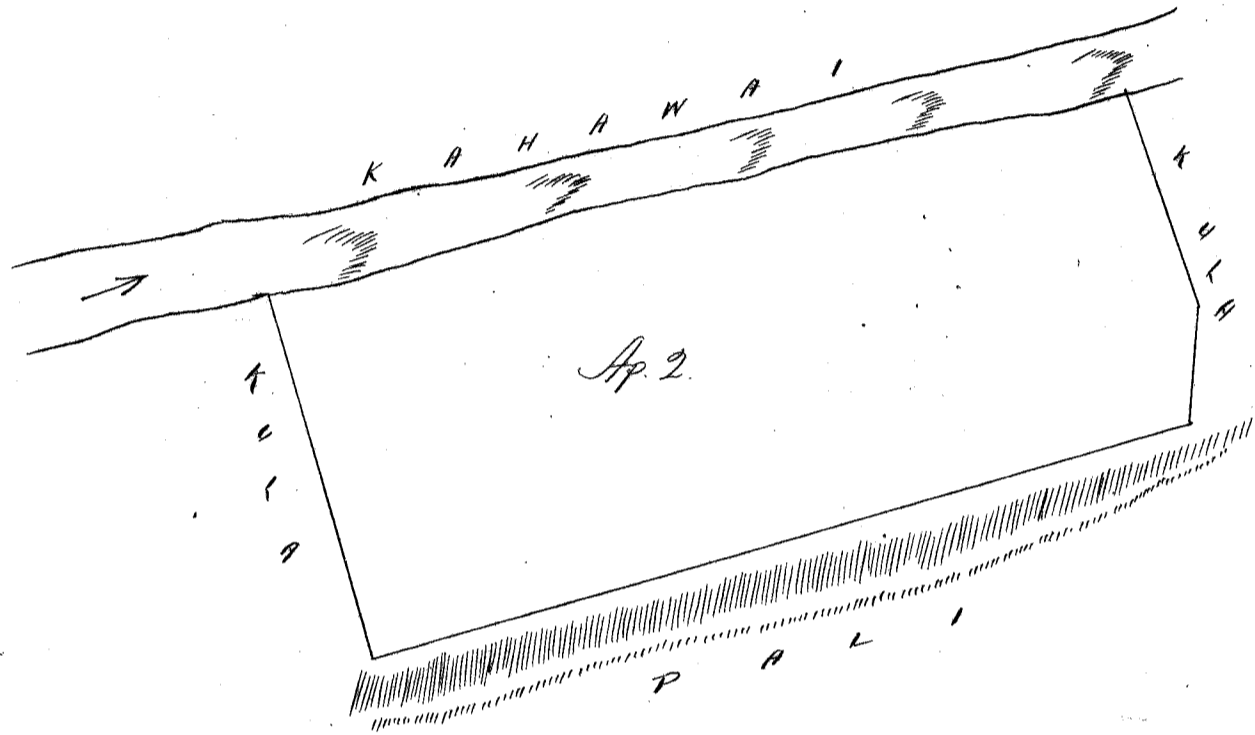
From Page 527. 48. towards B.

Apana 2. Aina Kalo. maloko o ka ili o Keahakea.

Chomaka ana ma ke kahawai o Waioli ma ke kapa Hihina ma ka hiki
pohaku. ataila A. 77° Hei. 120/100 Kaul. e pili ana i ke kula o Kauhiki. He. 80° Hei. 60/100 Kaul. e pili
ana i ke kula o Kauhiki. He. 10° Hei. 450/100 Kaul. e pili ana i ke kula me ka pali. He. 88° He. 2 Kaul.
e pili ana i ke kula me ka pali. Cili ana 3 Puda 2 Perka.

Hawaii Dec. 1853.

W. A. Pease.



1 Kaul. 1 Sm.

Ukupaoua

\$2.00

W. L. Lee
G. M. Robertson
J. Kekaulahao
J. H. Smith

Honolulu Januari 26. 1853.

Helu 236 B

Kuahaule


Maimea. Kona. Hawaii

From Page 149. 74. towards Books.

Aina Kalo me Kula. maloko o ka ili o Paliuli, Pelekaui. Ohupuaa, Maimea. Kona Hawaii.
Chomaka ana ma ka hiki A Hei. ma na Loi o Kawahou. A. 60° He. 12 Kaul. e pili ana
i ma Loi o Pui. He. 30° He. 80/100 Kaul. e pili ana i ka pali. He. 60° Hei. 550/100 Kaul. e pili ana i
ke kula me Chuihi. He. 63° Hei. 650/100 Kaul. e pili ana i ma Loi o Chuihi. ataila hiki i ka hiki
i hoomaka ai. ma na Loi o Kawahou. Cili ana 3 Puda. 24 Perka.

Hawaii Dec. 1853.

W. A. Pease.



2 Kaul. 1 Sm.

Urupaula \$ 4.00

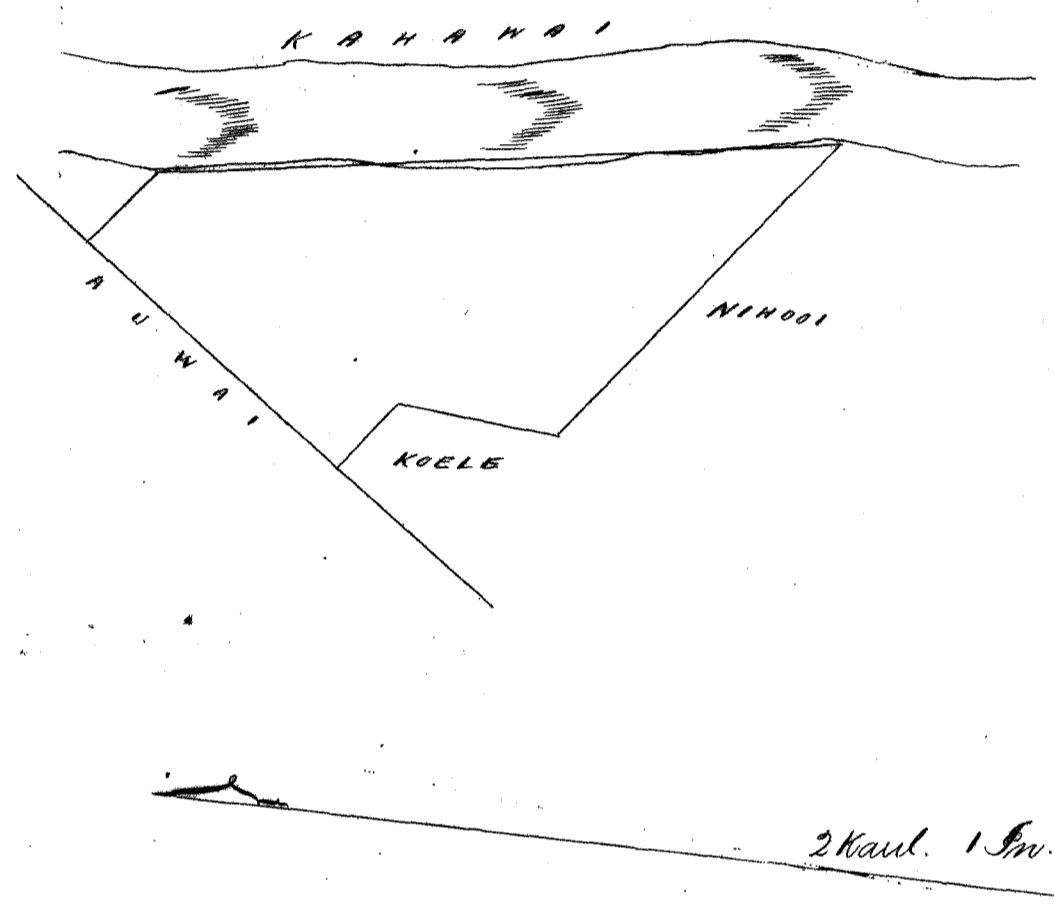
W. L. Lee
G. M. Robertson
J. Kekaulahao
J. H. Smith

Honolulu Mei 7 1857

Hele 1024, 39060, 9656. Simona. Kuapapapu & Kapaalapaun. Matakaweli. K. Kaula.
From Page 532. To Awards Books.

Aina Kalo. Kalamā Kaimā, maloko o ka Ili o Kapaalapaun, Urupaula Matakaweli. Kona. Kaula.
Chomaka ana ma ke kahi o Waimā, ma ke kahi. He. He. o keia ana; atala aku.
N. 53° W. 4 3/4 1/2 Kaul. e pili ana i na Loi o Nihooi. N. 4° E. 1 7/8 1/2 Kaul. e pili ana i ke Koele. N. 50° W. 9/16 Kaul. e pili ana i ke Koele. N. 35° E. 35/100 Kaul. e pili ana i ka adwai o Pūlīmā. He 50° E. 1 Kaul. e pili ana i ka pahale o Nānauki. atala hiki i kahi i hōmaka ai.

Kaula Dec. 1853. Cili ana 1 Eka 2 Puda. W. H. Pease.



Urupaula \$ 5.00

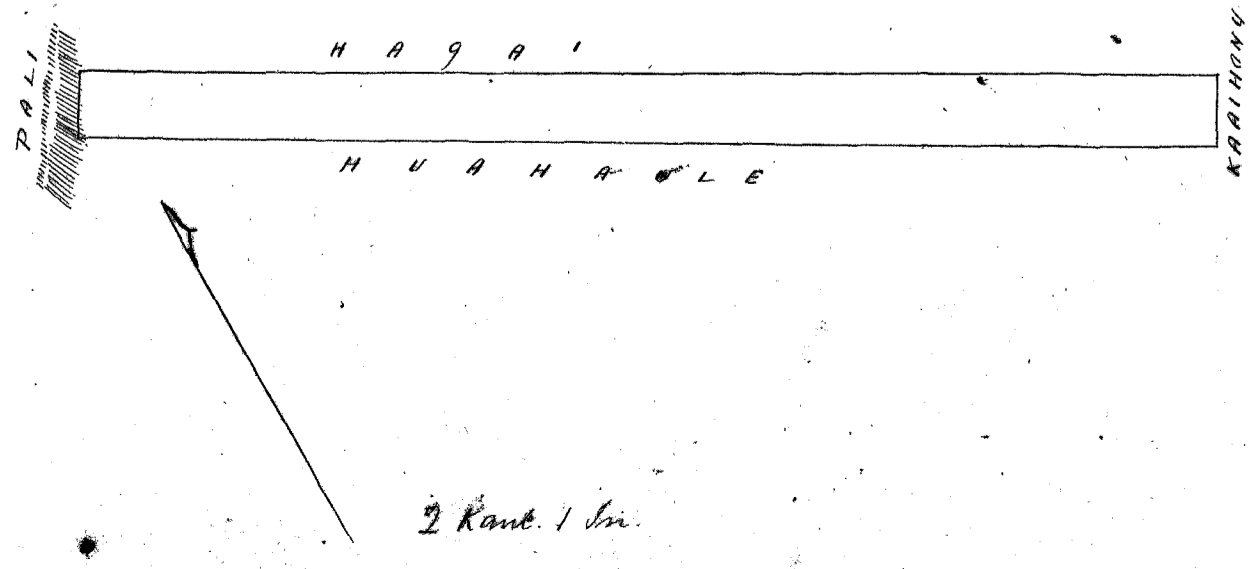
W. L. Lee
G. M. Robertson
J. Kekaulahao
J. H. Smith

Honolulu Januari 25 1853

Hele 235 L. Pū. Waimā. Kona. Kaula.

Aina Kalo me Kula maloko o ka moa o Paliute. Ili o Pēkani. Urupaula Waimā. Kaula.
Chomaka ana ma ke kahi He. Kona ka pali. He 60° E. 12 Kaul. e pili ana i na Loi o Kapaalapaun.
N. 30° E. 7/16 Kaul. e pili ana i ke Koele "Kapaalapaun". N. 60° W. 12 Kaul. e pili ana i na Loi o Kapaalapaun.
He 30° W. 7/16 Kaul. e pili ana i ka pali.

Kaula Dec. 1853. Cili ana 3 Puda 15 Perka. W. H. Pease.



Ukupa'aua

\$4.00

W. L. Lee

G. M. Robertson

J. Kekaulapaa

J. H. Smith

Honolulu Mei 7 1853

Hele 235 Kapaalii'ole

Hamea. Kona. Hawaii.


From Page 150. H. Awards Books.

Matoko o ka moa o Paluli. Ili o Pelekauai. Hamea. Kona o Hawaii.

Chomaka ana ma ke hiki He. Hei o keia ana alaila aku. N. 52° W. 10 Kaul. e pili ana i Kahuanaui. N. 35° Hei. 70/100 Kaul. e pili ana i ka Pali. He 52° Hei. 10 Kaul. e pili ana i Kikioola. He. 35° He. 70/100 Kaul. e pili ana i Paluli. E ili ana 2 Kuda 32 Perka.

Hawaii Dec. 1853.

W. H. Pease.



Ukupa'aua

\$4.00

W. L. Lee

G. M. Robertson

J. Kekaulapaa

J. H. Smith

Honolulu Mei 7 1853

Hele 6688 Loo

Kalakea. Kona. Hawaii.

(From Page 139 H. Awards Books. cancelled)


Aina Kalo me Kula. matoko o ka Ili o Loohele. Kalakea. Kona. Hawaii.

Chomaka ana ma ka hiki pahu laau ma ke Kula, hohoke i ke Kahawai, alaila aku. He. 88° Hei. 160/100 Kaul. e pili ana i ke Kula. N. 15° He. 460/100 Kaul. e pili ana i ke Kula. N. 65° Hei. 250/100 Kaul. e pili ana i ke Kula. He. 85° Hei. 150/100 Kaul. e pili ana i ke Kula. alaila hiki i ka hiki i hoomaka ai. hohoke i ke Kahawai. E ili ana 1 Eka 2 Kuda 14 Perka.

Hawaii Dec. 1853.

W. H. Pease.

The above survey was extended to take in three oranges which were planted by the claimant mother, Looa, who formerly occupied & lived on the above land. W. H. P.



Ukupaaloo \$4.00

W. L. Lee
G. M. Robertson
J. Kekaulahas
J. H. Smith

Honolulu Mei 8. 1852.

Keu 3475 Koanole

Apana 1 & 3. Kalo & Pahale ma ka ili o Kalemano & Kapaaloo. Choomaka ma ke hiki Ak. a e holo.

Hu	58 1/2	Ko.	1.72	Kh. ma ke Olanui.
Hu	54 3/4	Hu.	3.87	" " ko Kekipi.
Hu	23 3/4	Hu.	.93	" " ko Poakimā.
Hu	42 1/2	Hu.	4.88	" " ko Kekipi.
Ak.	45°	Hu.	.66	" " " Kapihiana
Ak.	45 1/4	Ko.	3.93	" " " "
Ak.	42 1/2	Hu.	.60	" " " "
Hu	45°	Hu.	1.71	" " " "
Ak.	43 1/2	Hu.	.62	" " " "
Ak.	46 1/2	Ko.	7.10	" " " Keaka & Kowhiki. a hiki i ke hiki mua. - 1 1/100 Eka.

Apana 2. Kalo ma ka ili o Kalemano. Choomaka ma ke hiki Akau a e holo.

Hu	28°	Hu.	2.32	Kh. ma ko Kapihiana.
Hu	40 1/2	Ko.	.53	" " " "
Hu	57°	Hu.	.63	" " " "
Ak.	50 1/2	Hu.	.49	" " " "
Hu	41°	Hu.	.89	" " " "
Ak.	52 1/2	Hu.	.68	" " " Pookili.
Ak.	45 3/4	Ko.	3.92	" " " Keaka. a hiki ma ke hiki mua. - 22/100 Eka.

Apana 4. 1 Loi ma ka ili o Kapaaloo. Choomaka ma ke hiki Akau a e holo.

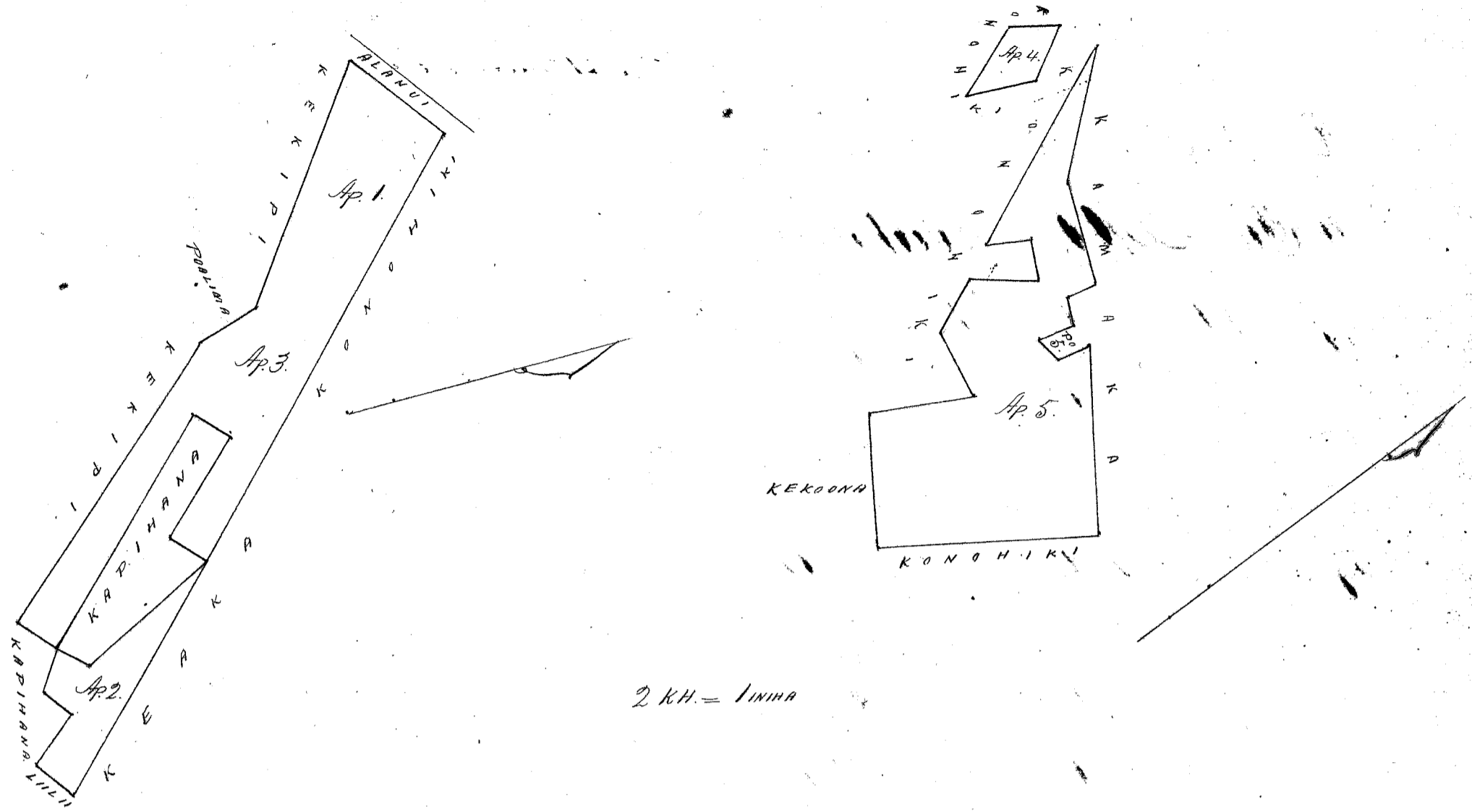
Hu.	36°	Ko.	.73	Kh. ma ko Kowhiki.
Hu.	23°	Hu.	1.14	" " " "
Ak.	25 1/2	Hu.	1.00	" " " "
Ak.	30°	Ko.	.87	" " " " a puni = 7/100 Eka.

Apana 5. Kalo ma ka ili o Kapaaloo. Choomaka ma ke hiki Akau a e holo.

Hu	25°	Hu.	3.27	Kh. ma ko Kowhiki
Ak.	29°	Hu.	.60	" " " "
Hu.	66°	Hu.	.62	" " " "
Hu.	39 1/4	Ko.	1.40	" " " "
Hu.	25°	Hu.	.90	" " " "
Hu.	78°	Hu.	1.03	" " " "
Hu.	29°	Ko.	1.50	" " " "
Hu.	57°	Hu.	2.00	" " " " Kapihiana.
Ak.	33 1/4	Hu.	3.20	" " " " Kowhiki.
Ak.	56°	Ko.	2.74	" " " " Kapaaloo.
Hu.	15°	Ko.	.50	" " " " Kowhiki
Hu.	85°	Ko.	.36	" " " "
Ak.	16 3/4	Hu.	.50	" " " "
Ak.	63 1/2	Ko.	.43	" " " " Kapaaloo
Ak.	11 1/2	Hu.	.43	" " " "
Ak.	65 3/4	Ko.	1.58	" " " "
Ak.	41°	Ko.	1.94	" " " " a hiki ma ke hiki mua. - 1 42/100 Eka.

Waialua Nov. 23. 1853.

C. Bailey
Maunaloa.



Ukupaupua \$ 5.00
 W. L. Lee
 G. M. Robertson
 J. Kikaulahas
 C. H. Smith

Honolulu Januari 7. 1854.

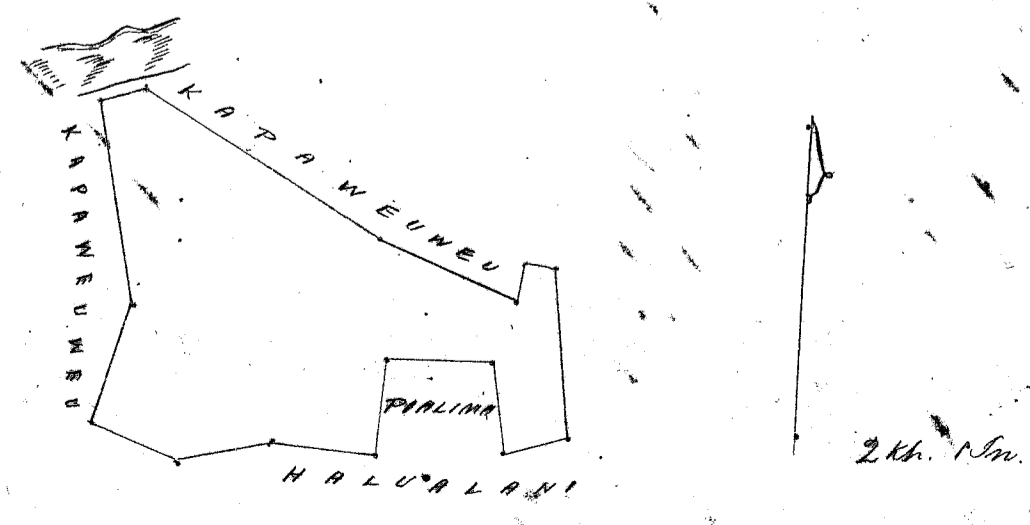
Kelu 3531 Kamaka. Waituku. Maui.

Kalo ma ka ili o Kalualani.		Chumaka ma ke kiki Komohana Okawa o holo.	
Hv.	10°	Hv.	2.14
Hv.	14°	Hv.	1.33
Hv.	70°	Hv.	.95
Ak.	73 1/2	Hv.	1.00
Hv.	86°	Hv.	1.13
Ak.	3 1/2	Hv.	1.02
Ak.	87 1/2	Hv.	1.13
Hv.	8 3/4	Hv.	.97
Ak.	74 1/2	Hv.	.70
Ak.	7 1/4	Hv.	1.81
Komohana pua.		.27	
Hv.	7°	Hv.	.38
Ak.	68 3/4	Hv.	1.61
Ak.	60 1/4	Hv.	2.88
Hv.	77 1/2	Hv.	.47

Kapawewewu.
 Kalualani.
 Poalima.
 Kalualani.
 Kapawewewu.
 Kahawai. a hiki ma ke kiki puu. $\frac{95}{100}$ Oka.

Waituku Nov. 28. 1853.

C. Bailey
 Meawanaana.



Ukupaulea \$4.00
 W. L. Lee
 G. M. Robertson
 J. Kikaulahas
 P. H. Smith

Honolulu Januari 7. 1854.

Hulu 3261 Leiki. Ahuena Wailuku. Maui.

Apana 1. Kalo ma ka ili o Kapuni. Chomaka ma ke kiki Maaw. a e holo.

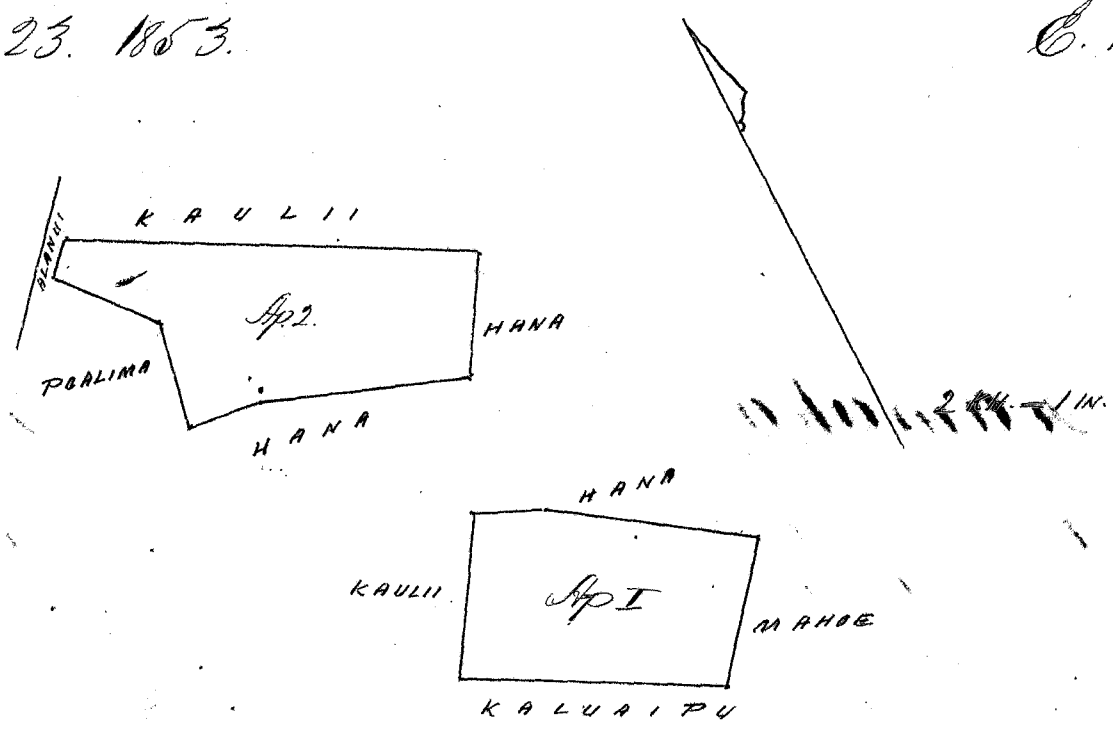
Hv.	32° 1/4	Ko.	1.71	Kh. ma ke Kaulii.
Hv.	60° 3/4	Hv.	2.82	" " " Kaluaipuu.
Ak.	39° 3/4	Hv.	1.58	" " " Mahoe.
Ak.	55° 1/2	Ko.	2.80	" " " Hanapepe. a hiki ma ke kiki mua. - 1/2 Eka.

Apana 2. Kalo ma ka ili o Ahuena. Chomaka ma ke kiki Maaw. a e holo.

Hv.	39° 1/2	Ko.	.42	Kh. ma ke Ahuena.
Hv.	40°	Hv.	1.15	" " " ka Poalima.
Hv.	11°	Ko.	1.17	" " " " "
Hv.	82°	Ko.	.79	" " " " "
Hv.	69°	Hv.	2.21	" " " Hanapepe.
Ak.	30°	Hv.	1.29	" " " " "
Ak.	60° 1/2	Ko.	4.33	" " " Kaulii. a hiki ma ke kiki mua. - 56/100 Eka.

Wailuku Nov. 23. 1853.

C. Bailey
 Meanaama.



Ukupaulea \$4.00
 W. L. Lee
 G. M. Robertson
 J. Kikaulahas
 P. H. Smith

Honolulu Januari 7. 1854.

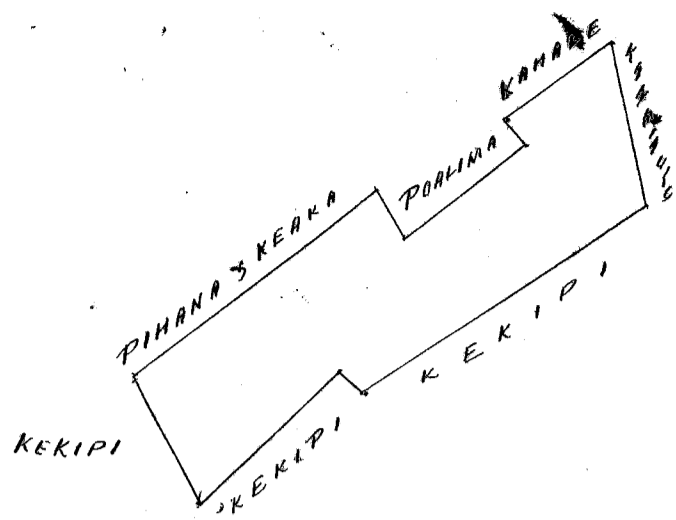
Hulu 11217 Liliu. Wailuku. Maui.

Kalo ma ka ili o Kalumano. Chomaka ma ke kiki Kumuhanu. a e holo.

Hv.	27° 3/4	Hv.	1.45	Kh. ma ke Kikipi.
Ak.	47° 3/4	Hv.	2.00	" " " " "
Hv.	47° 1/2	Hv.	.31	" " " " "
Ak.	55° 1/2	Hv.	3.60	" " " " "
Ak.	12°	Ko.	1.74	" " " Hanalei.
Hv.	52° 1/2	Ko.	1.37	" " " Kahala.
Hv.	36° 1/4	Hv.	.31	" " " Poalima.
Hv.	52° 1/4	Ko.	1.61	" " " " "
Ak.	30°	Ko.	.55	" " " " "
Hv.	52°	Ko.	3.24	" " " Keaka & Kapihana. a hiki ma ke kiki mua. - 83/100 Eka.

Wailuku Novemba 28. 1853.

C. Bailey Meanaama.



2 KH. = 1 IN.

Ukupaula

\$ 4.00

W. L. Lee
G. M. Robertson
J. Hekaulaha
J. H. Smith

Honolulu Januari 7 1854.

Lotu 3254. Hana I ✓

Waikuku. Maui.

Apana 1. Kupu ma ka ili. Ahuena.

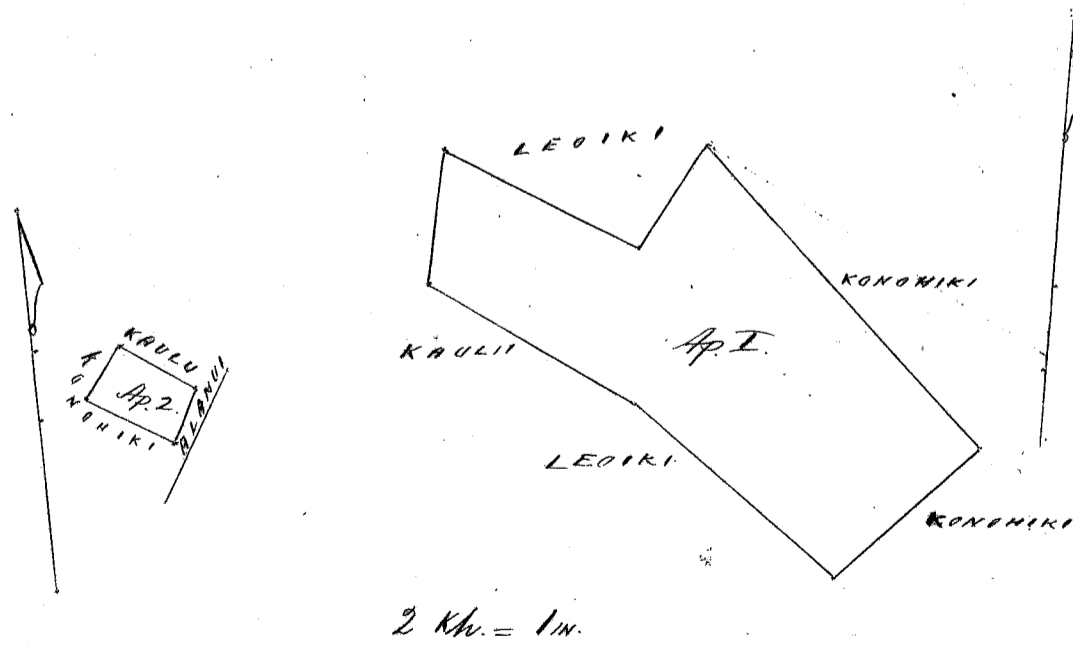
		Chomaka ma ke kahi Kihina. a e holo.	
Ah.	47°	Ko. 4.25	Ah. ma ke kahi Kihina.
Hv.	30°	Ko. 1.29	" " " " Leiki
Ah.	69°	Ko. 2.21	" " " " " "
Hv.	3½	Ko. 1.38	" " " " " Poalina.
Hv.	64½	Ko. 2.18	" " " " " Kaulii
Hv.	55½	Ko. 2.80	" " " " " Leiki
Ah.	43'	Ko. 2.03	" " " " " Kihina. a hiki ma ke kahi mua - 1/100 Eka.

Apana 2. Pahale ma ka ili. Ahuena. Chomaka ma ke kahi Kihina a e holo.

Hv.	36°	Ko. .60	Ah. ma ke kahi Kihina.
Hv.	57¼	Ko. 1.03	" " " " " "
Ah.	31½	Ko. .62	" " " " " "
Ah.	56¾	Ko. 1.00	" " " " " Kaulii. a hiki ma ke kahi mua - 1/100 Eka.

Waikuku Novemba 23. 1853.

C. Bailey. Maamaama.



2 KH. = 1 IN.

Ukupaula

\$ 4.00

W. L. Lee
G. M. Robertson
J. Hekaulaha
J. H. Smith

Honolulu Januari 7 1854.

464
Heleu 3381

Panoho

Wailuku, Maui.

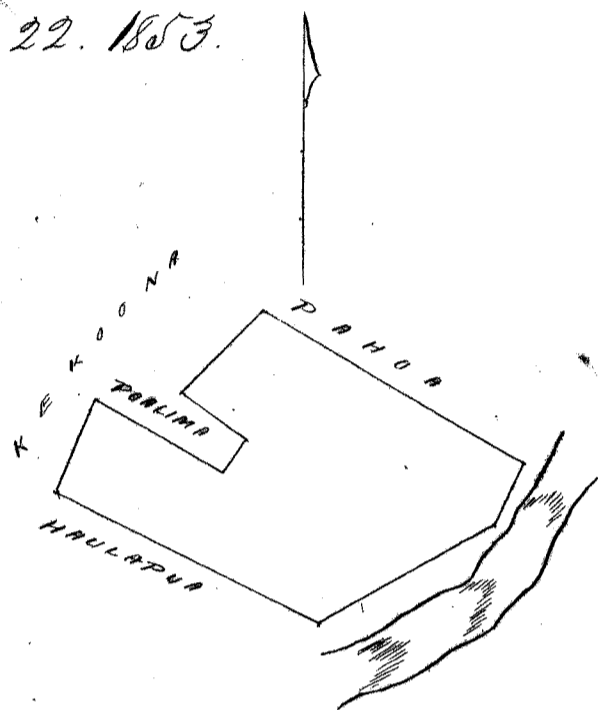
Kalo ma ka ili o Kahawa

Chomaka ma ke hiki Okau a e holo.

Hu	56 ³ / ₄	Hu.	3.19	Kh. ma ke	Pahoa
Hu	27 ¹ / ₂	Ko.	.73	" "	" Kahawai.
Hu	61 ¹ / ₄	Ko.	2.11	" "	" "
Ak.	63°	Ko.	3.10	" "	" Haulapua.
Ak.	23 ⁰⁵ / ₄	Hu.	1.03	" "	" Kekona
Hu.	63 ¹ / ₂	Hu.	1.53	" "	" Poalima
Ak.	37°	Hu.	.39	" "	" "
Ak.	53°	Ko.	.82	" "	" "
Ak.	43 ¹ / ₂	Hu.	1.23	" "	" Kekona a hiki ma ke hiki mua = $\frac{82}{100}$ Eka.

Wailuku Novemaba 22. 1853.

C. Bailey. Maanaama.



Uhu-pau-a

\$4.00

W. L. Lee
 G. M. Robertson
 J. Kikaulahas
 D. H. Smith

Honolulu Janari 7. 1854.

Heleu 3494 & 5469 Keaka

Wailuku, Maui.

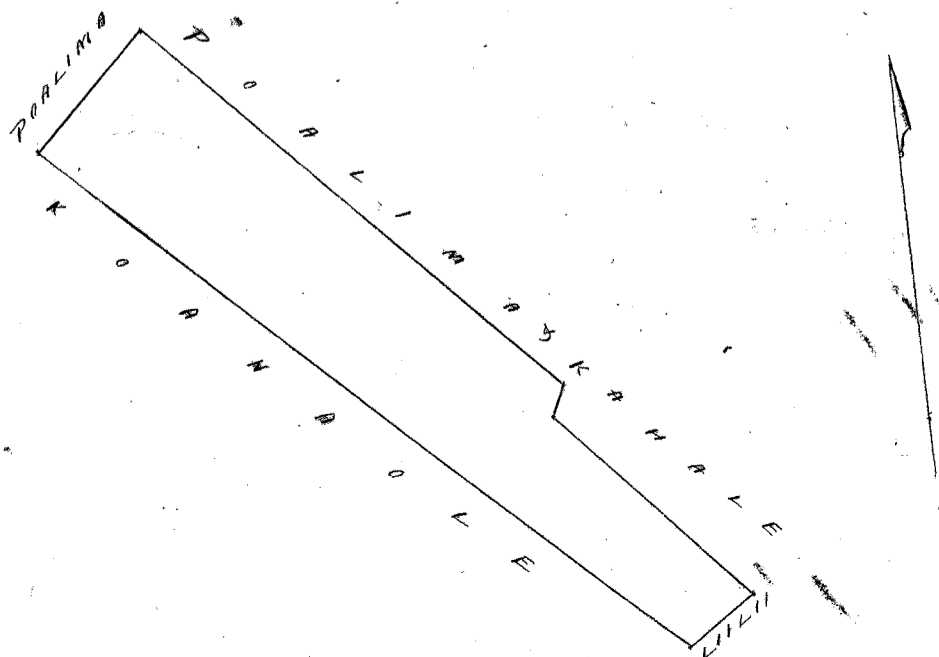
Kalo ma ka ili o Halemano.

Chomaka ma ke hiki Kona a e holo.

Ak.	55°	Hu.	.87	Kh. ma ke	Poalima
Ak.	42°	Ko.	2.78	" "	" Kahale.
Ak.	25°	Hu.	.34	" "	" "
Ak.	43 ¹ / ₂	Ko.	5.79	" "	" & Poalima.
Hu.	46 ¹ / ₄	Ko.	1.59	" "	" "
Hu.	46 ¹ / ₂	Hu.	4.66	" "	" Kona aole.
Hu.	45 ⁰³ / ₄	Hu.	3.92	" "	" a hiki mua ke hiki mua = $1\frac{14}{100}$ Eka.

Wailuku Novemaba 22. 1853.

C. Bailey. Maanaama.



Ukupauloa

\$4.00

W. L. Lee
G. M. Robertson
J. Kekaulaha
J. H. Smith

Honolulu Januari 7 1854.

Hele 3232 Chakee

Wailuku Maui.

Apiana 1. Kalo ma ka ili o Halemano.

Choomaka ma ke kiki Komohana a e holo.

He	44 ¹ / ₄	Hei.	7.44	Ma ka Kahale.
Ak.	29 ¹ / ₂	Hei.	1.00	" " " Kaohiahi.
Ak.	44	Hei.	7.16	" " " Koroheiki.
He.	45 ¹ / ₄	Hei.	93	" " " Poalima a hiki ma ke kiki mua. $\frac{69}{100}$ Cka.

Apiana 2. Kalo ma ka ili o Paunuu.

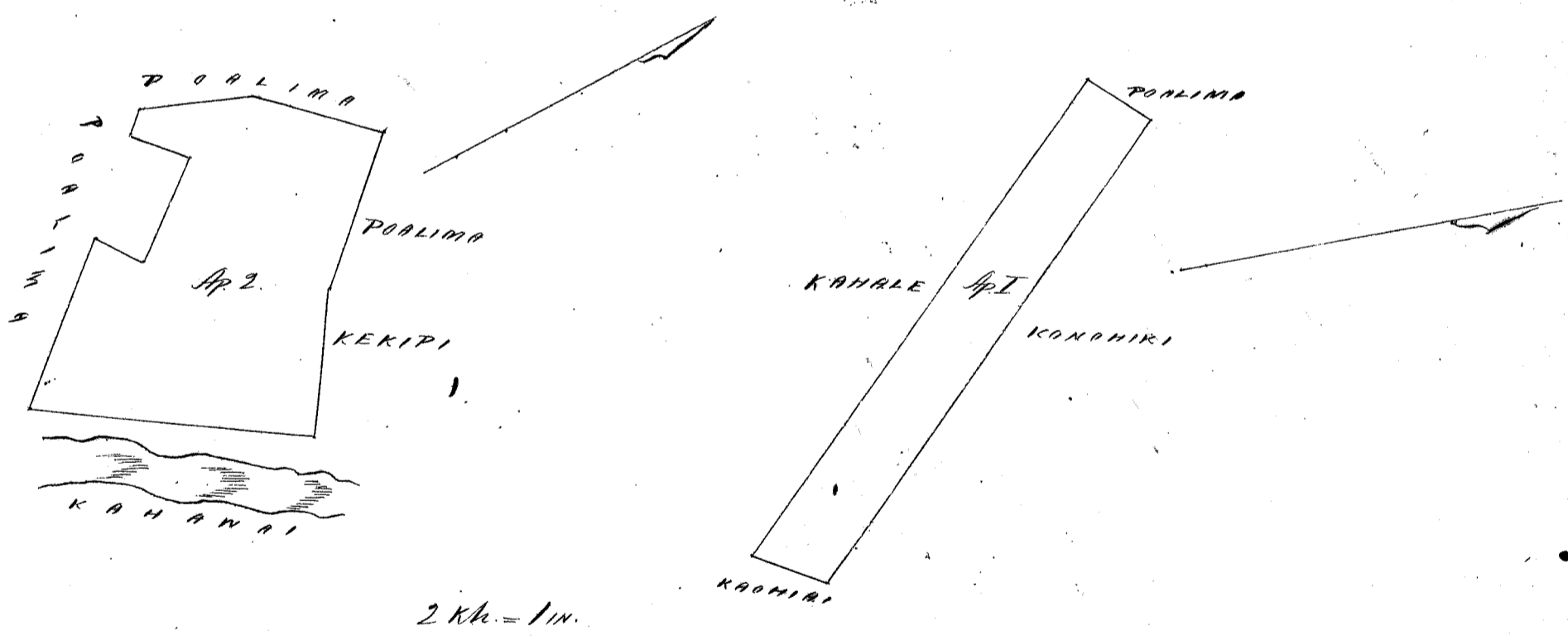
Choomaka ma ke kiki Kihina a e holo.

He	43	Hei.	2.08	Ma ka Poalima
He	55 ¹ / ₂	Hei.	1.86	" " " ke Kihipi &c.
He	33 ³ / ₄	Hei.	3.60	" " " ke Kahawai.
Ak.	39 ³ / ₄	Hei.	2.28	" " " ma Poalima.
Ak.	52 ³ / ₄	Hei.	.66	" " " " "
Ak.	37 ¹ / ₄	Hei.	1.45	" " " " "
He	47 ¹ / ₂	Hei.	.76	" " " " "
Ak.	47 ¹ / ₂	Hei.	.35	" " " " "
Ak.	22 ¹ / ₂	Hei.	1.46	" " " " "
Ak.	42	Hei.	1.66	" " " " " & Kihipi. a hiki ma ke kiki mua.

1¹⁹/₁₀₀ Cka.

C. Bailey
Meaanaama.

Wailuku Novemaba 22. 1853.



Ukupauloa

\$5.00

W. L. Lee
G. M. Robertson
J. Kekaulaha
J. H. Smith

Honolulu Januari 7 1854.

Hele 1171 Kalaikoa

Wailuku Maui.

Loko ia & Kalo ma Paunuu.

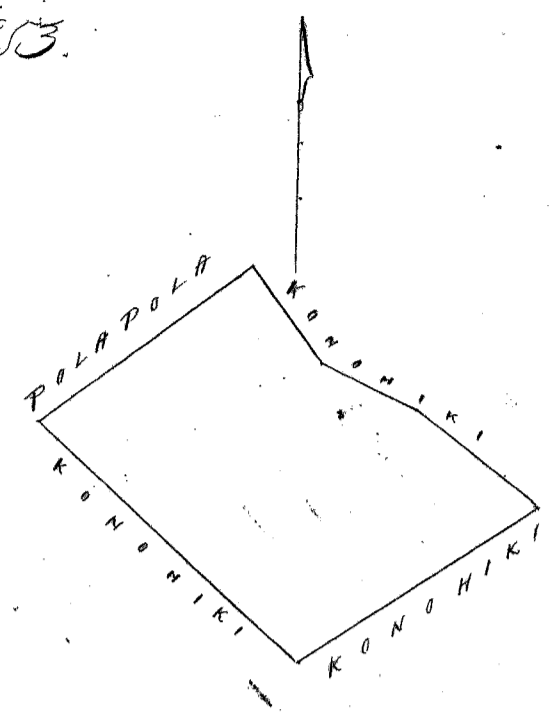
Choomaka ma ke kiki Okua a e holo.

He	56 ¹ / ₂	Hei.	5.56	Ma ka ili o Polapola.
He	45 ¹ / ₄	Hei.	7.43	" " " ke Korohiki.
Ak.	58 ³ / ₄	Hei.	5.92	" " " " "
Ak.	48 ³ / ₄	Hei.	3.20	" " " " "

No. 61^o No. 220 Ah. ma ke Konoehiki
 No. 32¹/₄ No. 248 " " " a hiki ma ke hiki mua. - 4²/₁₀₀ Eka.

Waiuku Iwemaba 23. 1853.

C. Bailey. (Maanaama)



4 Kk. = 1 M.

Ukupaulea \$ 6.00

W. Lee
 G. M. Robertson
 J. Kaulahao
 J. H. Smith

Honolulu Januari 7. 1854.

Lotu 8314 Kekipi (Waiuku. Mauu.

Spana!
 Walo 3 Kuba. ma ka ili. Tammu.
 Chumaka ma ke hiki Komohana a e holo.

Kv.	46 ¹ / ₄	Kv.	3.52	Ah. ma ke Kaakulo.
Kv.	50 ³ / ₄	Kv.	6.75	" " " "
Kv.	45 ¹ / ₄	Kv.	5.00	" " " "
Ah.	40 ¹ / ₄	Kv.	.50	" " ka Poakina.
Ah.	41 ^o	Kv.	2.26	" " " "
Ah.	47 ¹ / ₄	Kv.	1.05	" " " "
Kv.	27 ¹ / ₄	Kv.	.67	" " " "
Ah.	62 ^o	Kv.	.63	" " " "
Kv.	29 ¹ / ₂	Kv.	1.30	" " " "
Kv.	41 ^o	Kv.	1.82	" " " "
Kv.	21 ^o	Kv.	.93	" " " "
Kv.	60 ^o	Kv.	.83	" " ko Ohakee.
Ah.	30 ¹ / ₄	Kv.	7.32	" " ke Kahawai.
Ah.	57 ¹ / ₄	Kv.	2.31	" " ke Kaakulo.
Kv.	56 ¹ / ₄	Kv.	4.60	" " ke Poalili.
Ah.	30 ¹ / ₂	Kv.	1.72	" " " "
Kv.	59 ¹ / ₄	Kv.	.57	" " ka Poakina.
Ah.	33 ¹ / ₂	Kv.	.84	" " " "
Ah.	44 ¹ / ₂	Kv.	1.51	" " " "
Ah.	42 ¹ / ₂	Kv.	4.88	" " ka Koaale.
Kv.	38 ^o	Kv.	3.34	" " ka Poakina.
Ah.	47 ^o	Kv.	1.31	" " " "
Ah.	46 ¹ / ₄	Kv.	3.79	" " " "
Ah.	54 ³ / ₄	Kv.	3.87	" " ke Koaale.
Kv.	54 ^o	Kv.	5.25	" " ke Maanaama a hiki ma ke hiki mua.

7 ⁹²/₁₀₀ Eka.

C. Bailey
 Maanaama.

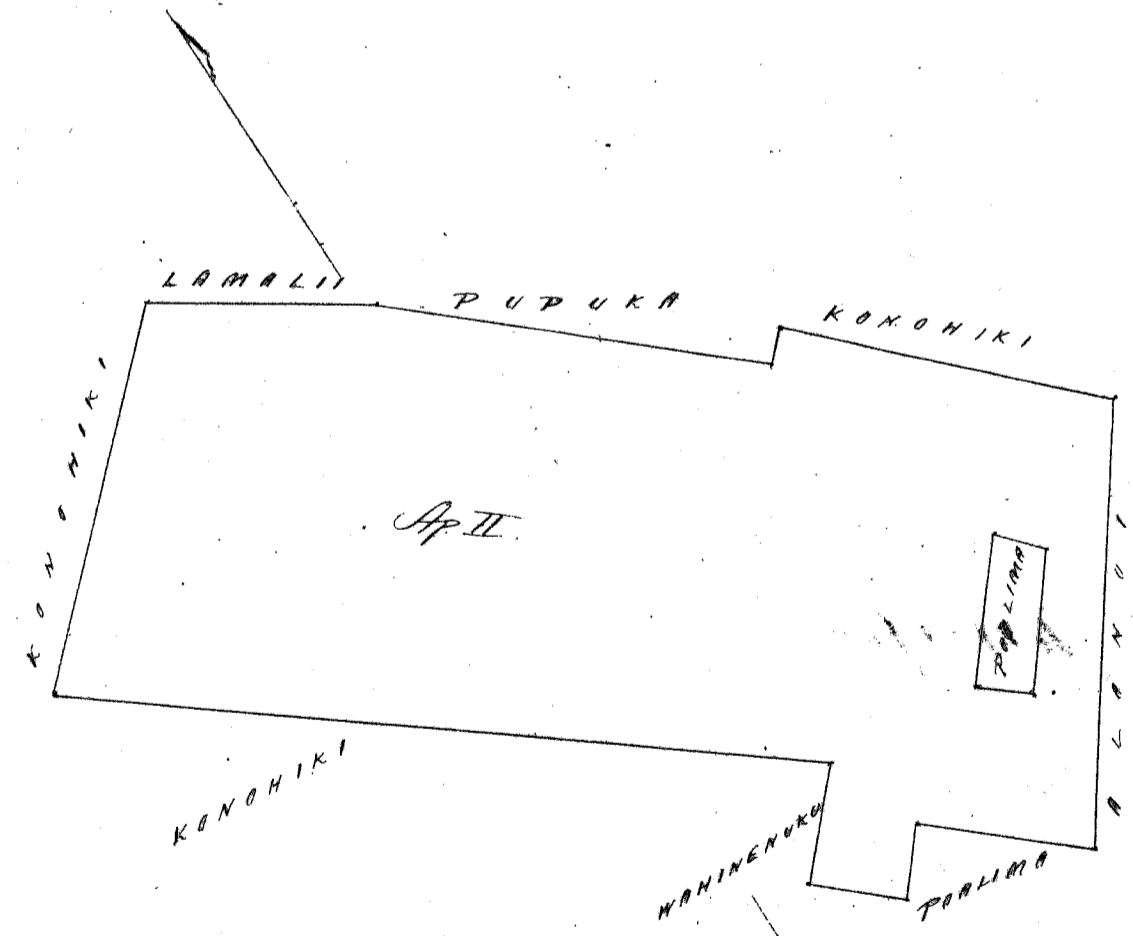
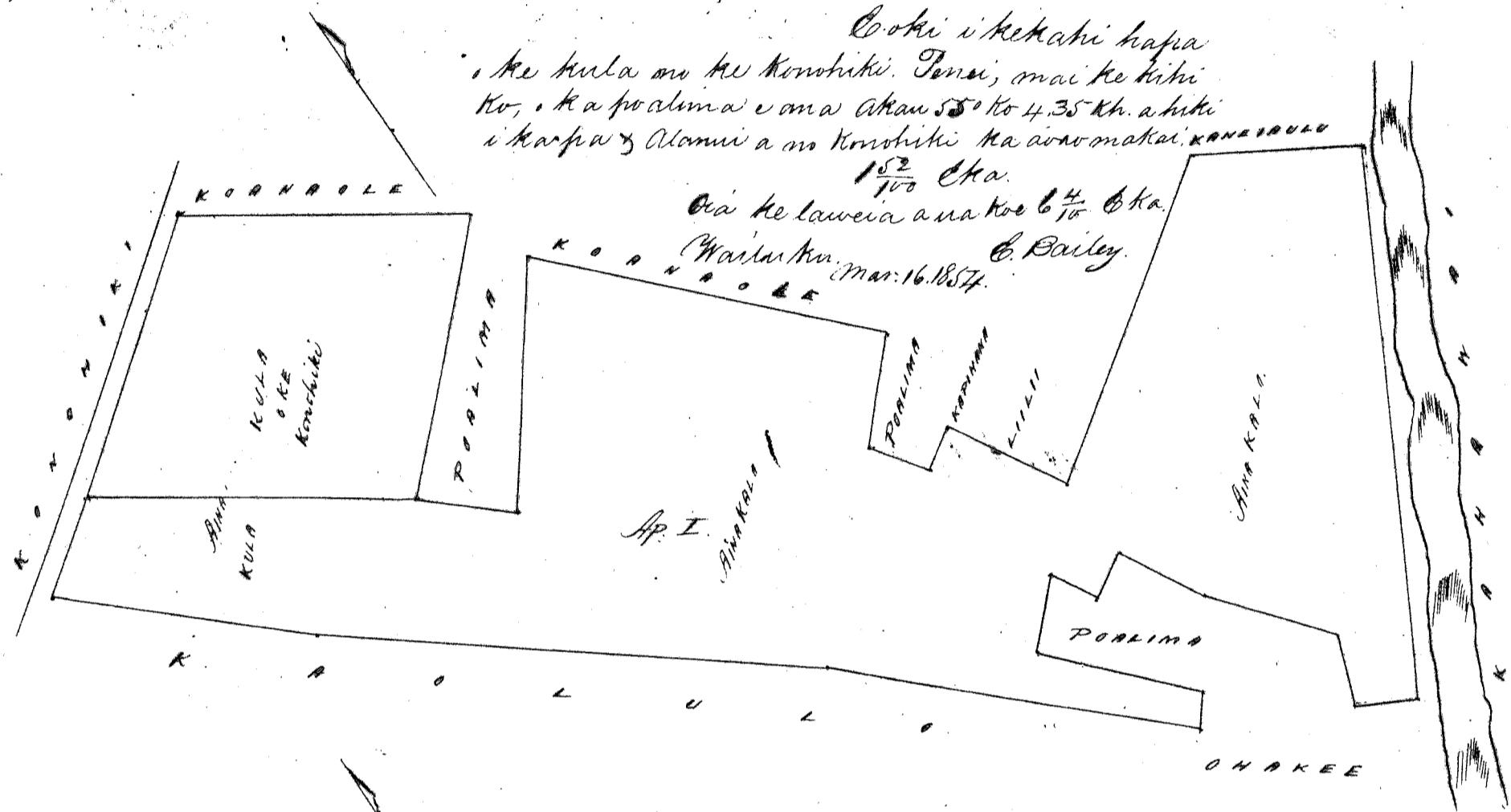
Waiuku Iwemaba 22. 1853.

Apana 2. Kalo ma ka ili o Waiake. Ohoonaka ma ke hiki Okaun a e holo.
 He. 45° 1/2 Ko. 4.23 Ah. ma ko Konohiki.
 He. 52° 1/4 Ko. 8.25 " " " "
 He. 42° 1/2 Ko. 1.28 " " " "
 He. 48° 1/4 Ko. 1.03 " " " " Kaimenuku
 Ak. 39° 1/2 Ko. .81 " " " " ka Poalima
 He. 45° 1/4 Ko. 1.91 " " " "
 Ak. 35° 1/2 Ko. 4.73 " " " " ke Olanui
 Ak. 45° 1/4 Ko. 3.57 " " " " ko Konohiki
 He. 47° 3/4 Ko. 3.9 " " " " Pupuka.
 Ak. 48° 3/4 Ko. 4.24 " " " "
 Ak. 56° 3/4 Ko. 2.42 " " " " ka ili o Lamalii. a hiki ma ke hiki mua =
 4 84/100 Eka.

Wailuku Novemaba 22. 1853.

C. Bailey Maanaima.

7.92
 4.84
 12.76
 1.52
 17.24



Uupaula) \$12.00
 W. L. Lee
 G. M. Robertson
 J. Kakaulaha
 J. H. Smith

Honolulu Januare 7. 1854.

Hele 3385. Pahoa. Wailuku. Maui.

Apana 1. Kalo ma ka ili o Ohuena. Ohoonaka ma ke hiki Okaun a e holo.
 He. 53° 1/2 Ko. 95 Ah. ma ko Konohiki.

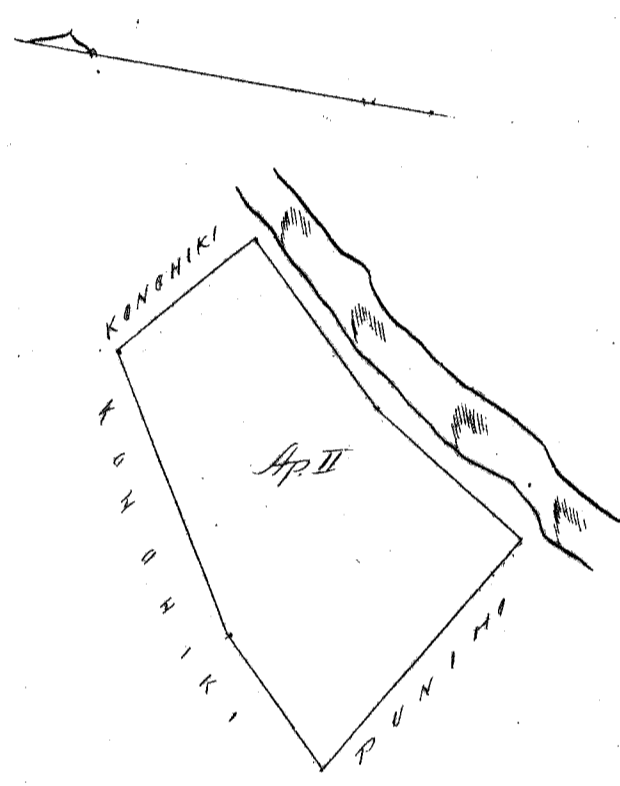
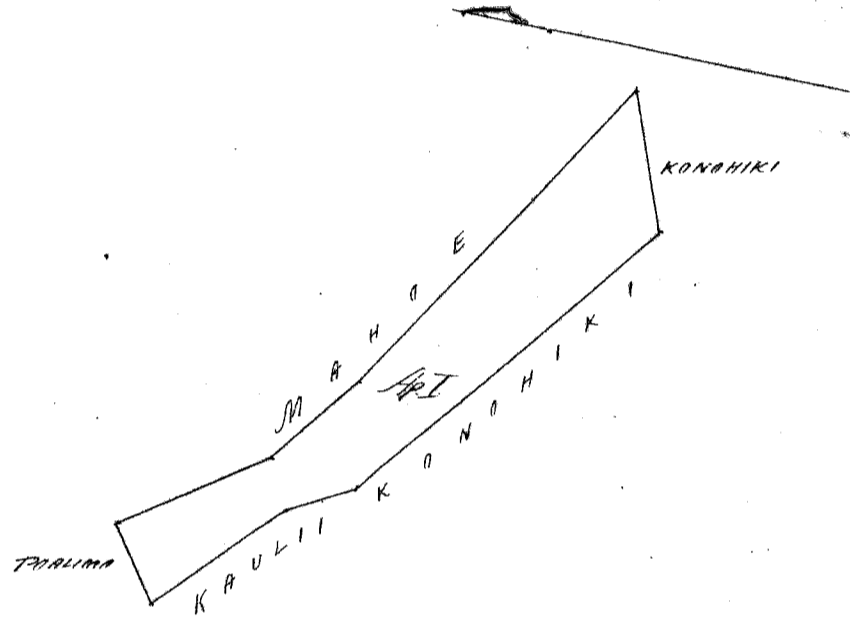
Hc.	47°	Hc.	172	Sh. ma ke Kauhū.
Hc.	26 ³ / ₄	Hc.	78	" " " Kōwhiki.
Hc.	52°	Hc.	4.19	" " " "
Sh.	69 ¹ / ₂	Hc.	1.57	" " " "
Sh.	58°	Sh.	4.25	" " " Mahoe.
Sh.	52 ³ / ₄	Sh.	1.25	" " " "
Sh.	35°	Sh.	1.78	" " " a hiki ma ke hiki mua. - ⁶⁴ / ₁₀₀ Cka.

Apama 2. Kalo ma ka ili o Kāhawai. Chumaka ma ke hiki Okaawa e holo.

Hc.	58 ¹ / ₂	Sh.	3.24	Sh. ma ke Kōwhiki.
Hc.	45 ¹ / ₄	Sh.	1.19	" " " "
Hc.	43 ¹ / ₂	Sh.	.51	" " " Kōhona.
Hc.	56 ³ / ₄	Hc.	3.19	" " " Pūhiko.
Sh.	31 ¹ / ₄	Hc.	2.21	" " " Kāhawai.
Sh.	44°	Hc.	2.20	" " " "
Sh.	49 ¹ / ₂	Sh.	1.85	" " " Kōwhiki a hiki ma ke hiki mua. - ¹³ / ₁₀₀ Cka.

Waikuku Novemaba 23. 1853.

C. Bailey Meanaama.



2 KH. = 1 M.

Ukupa'oua \$5.00

W. L. Lee
G. M. Robertson
J. Kekaulahas
J. H. Smith

Honolulu Januari 7. 1854.

Kelu 3491 Kuapuu

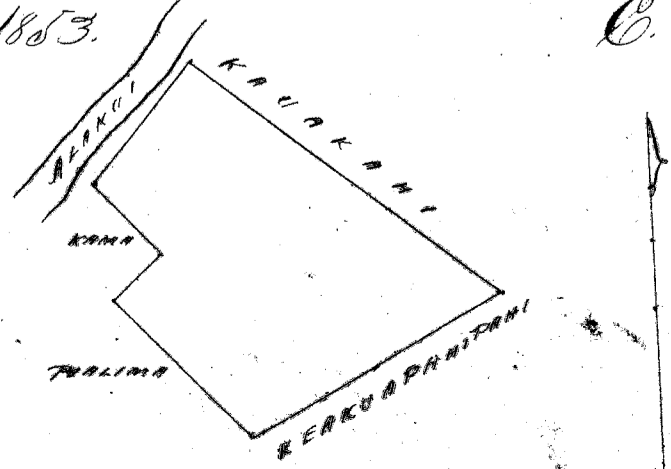
Waikuku, Maui.

Kalo ma ka ili o Keakupio. Chumaka ma ke hiki Maaua e holo.

Hc.	40 ³ / ₄	Sh.	1.65	Sh. ma ke Alanui.
Hc.	41 ³ / ₄	Hc.	.97	" " ke Kama.
Hc.	45°	Sh.	.70	" " " "
Hc.	42°	Hc.	2.03	" " ke Pōalima.
Sh.	62 ¹ / ₂	Hc.	3.06	" " ke Keakupahupahu.
Sh.	51°	Sh.	4.11	" " " Kāhawai a hiki ma ke hiki mua. - ⁸⁶ / ₁₀₀ Cka.

Waikuku Novemaba 18. 1853.

C. Bailey Meanaama.



2 KH. = 1 M.

Ukupaulea \$4.00

W. L. Lee
G. M. Robertson
J. Kikaulahao
C. H. Smith

Honolulu Januari 7 1854.

Heleu 3497 Kaulakea ✓

Wailuku, Maui.

Apana 1. Kalo ma ka ili o Papohaku.

Chomaka ma ke kiki. Kihina a e holo.

Mk.	45°	Ko	2.00	Ah. ma ke Konoiki.
Mk.	58° 1/4	Ko	2.34	" " ka Paie
Mk.	43° 1/4	Ko	2.52	" " " "
Ko.	52°	Ko	.80	" " ka Paalima
Ko.	43° 1/2	Ko.	6.31	" " ko Ihule
Mk.	45° 3/4	Ko.	.48	" " " Holoua
Ko.	46°	Ko.	.49	" " " "
Mk.	49°	Ko.	.93	" " " a hiki ma ke kiki mua = 7/100 Eka.

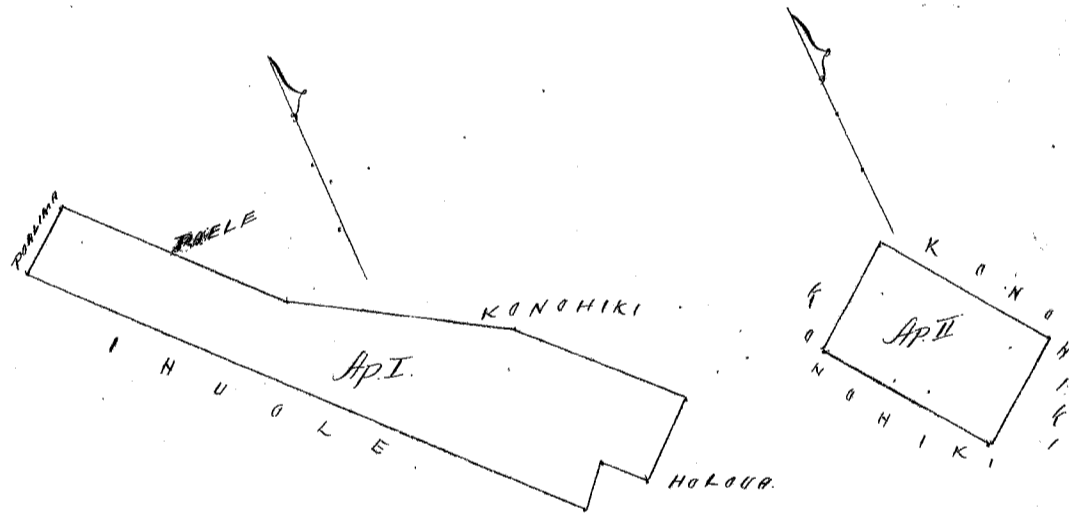
Apana 2. Pahale ma Papohaku.

Chomaka ma ke kiki Maui a e holo.

Ko.	53°	Ko.	1.25	Ah. ma ke Konoiki
Ko.	37°	Ko.	2.00	" " " "
Mk.	53°	Ko.	1.25	" " " "
Mk.	37°	Ko.	2.00	" " " a hiki i ke kiki mua = 1/4 Eka.

Wailuku Novemaba 22 1853.

C. Bailey, Meanaama.



Ukupaulea \$5.00

W. L. Lee
G. M. Robertson
J. Kikaulahao
C. H. Smith

Honolulu Januari 7 1854.

Heleu 3387 Pooilii ✓

Wailuku, Maui.

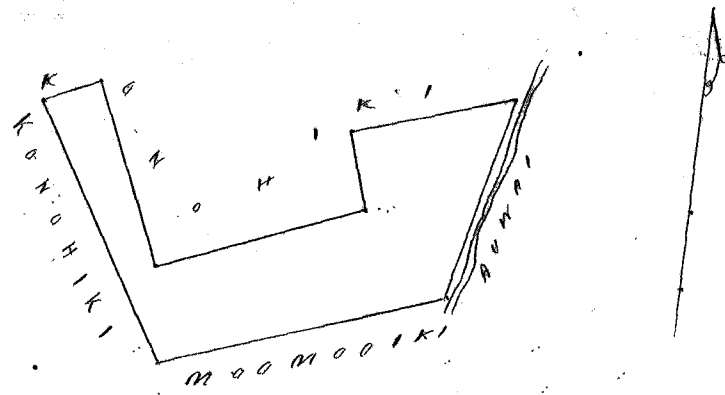
9 Loi. ma ka ili o Hahewa.

Chomaka ma ke kiki Kema. a e holo.

Mk.	70° 1/4	Ko.	3.07	Ah. ma ke Moosooiki.
Mk.	13°	Ko.	2.29	" " ka Auwai.
Ko.	72° 1/2	Ko.	1.77	" " ko Konoiki.
Ko.	17° 1/2	Ko.	.83	" " " "
Ko.	67° 1/2	Ko.	2.30	" " " "
Mk.	24° 1/4	Ko.	2.02	" " " "
Ko.	66°	Ko.	.62	" " " "
Ko.	34°	Ko.	3.03	" " " a hiki ma ke kiki mua = 58/100 Eka.

Wailuku Novemaba 17 1853.

C. Bailey, Meanaama.



Ukupa'ula \$4,00

W. L. Lee
G. M. Robertson
J. N. Kawahar
J. H. Smith

Honolulu Jan 7. 1854.

Kela 2436 Kahaiki ✓ ✓ Waialuku Maui

Apana 1. Kalo ma ka ili o Pohakupukupu.

			Chomaka ma ke kahi Oka'a, a e holo.
Hv.	63° ³ / ₄	Ko. 2.08	Elu ma ke Kaha'ohokua'au.
Hv.	18° ¹ / ₄	Ko. 1.05	" " " Konoiki.
Mk.	62° ³ / ₄	Ko. 2.18	" " " " a hiki ma ke kahi mua = $\frac{22}{100}$ Eka.
Mk.	25° ¹ / ₂	Ko. 1.00	" " " " "

Apana 2. Kalo ma ka ili o Hoku. Chomaka ma ke kahi Hema, a e holo.

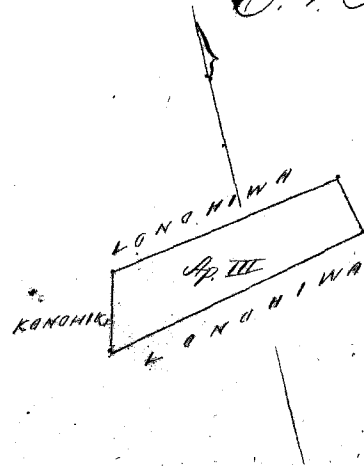
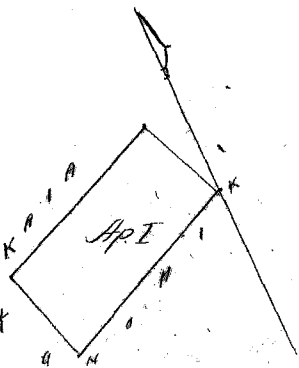
Mk.	18°	Ko. 2.09	Elu ma ka auwai o Konoiki.
Mk.	58° ¹ / ₂	Ko. 1.81	" " " Kaha'ohokua'au.
Mk.	18° ¹ / ₄	Ko. .94	" " " " "
Hv.	71° ³ / ₄	Ko. 1.67	" " " " "
Mk.	23° ¹ / ₄	Ko. 1.15	" " " Konoiki.
Mk.	66°	Ko. 1.84	" " " " "
Mk.	15°	Ko. .91	" " " " "
Mk.	64° ¹ / ₂	Ko. 2.13	" " " " "
Hv.	23°	Ko. .78	" " " " "
Mk.	59°	Ko. 1.87	" " " " "
Hv.	23° ¹ / ₂	Ko. 1.90	" " " " "
Mk.	66°	Ko. 1.19	" " " " "
Hv.	18°	Ko. 1.07	" " " " "
Hv.	69°	Ko. 1.38	" " " " "
Hv.	23°	Ko. .99	" " " " "
Hv.	59°	Ko. 3.28	" " " " "
Hv.	35° ³ / ₄	Ko. .98	" " " " "
Mk.	87°	Ko. 1.13	" " " " "
Hv.	53°	Ko. .86	" " " " "
Hv.	69° ³ / ₄	Ko. 1.10	" " " " a hiki ma ke kahi mua = $\frac{239}{100}$ Eka.

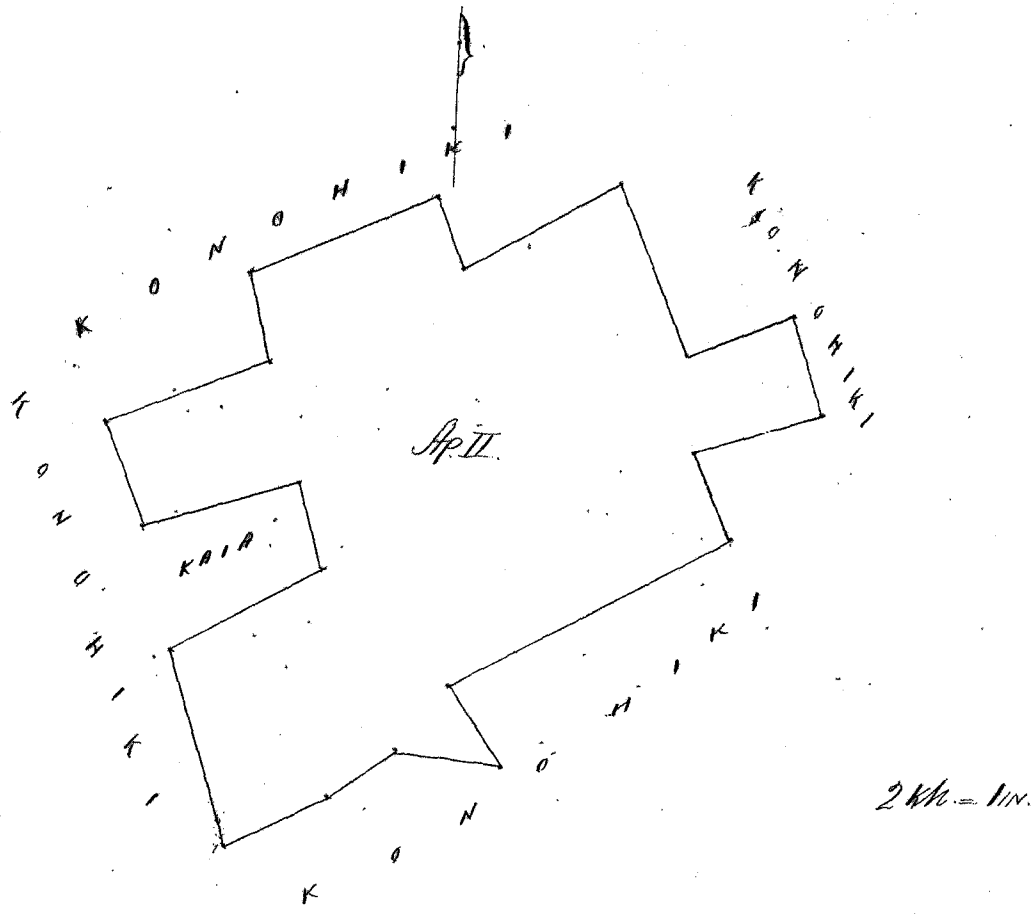
Apana 3. Kalo ma ka ili o Waikamini. Chomaka ma ke kahi Hema, a e holo.

Mk.	75° ³ / ₄	Ko. 2.92	Elu ma ke Lono'ua.
Mk.	12° ³ / ₄	Ko. .58	" " " " "
Hv.	77° ¹ / ₂	Ko. 2.55	" " " " "
Hv.	14°	Ko. .82	" " " " Konoiki, a hiki ma ke kahi mua = $\frac{18}{100}$ Eka.

Waialuku Nov 17. 1853.

C. Bailey, Meana'ama





Ukupauroa

\$6.00

M. L. Lee
G. M. Robertson
J. Kekaulahao
C. H. Smith

Honolulu Amuri 7 1854

Lot 457 Kawaiilii

Wailuku, Maui.

Kalo & Pahale, ma ka ili o Puaka.

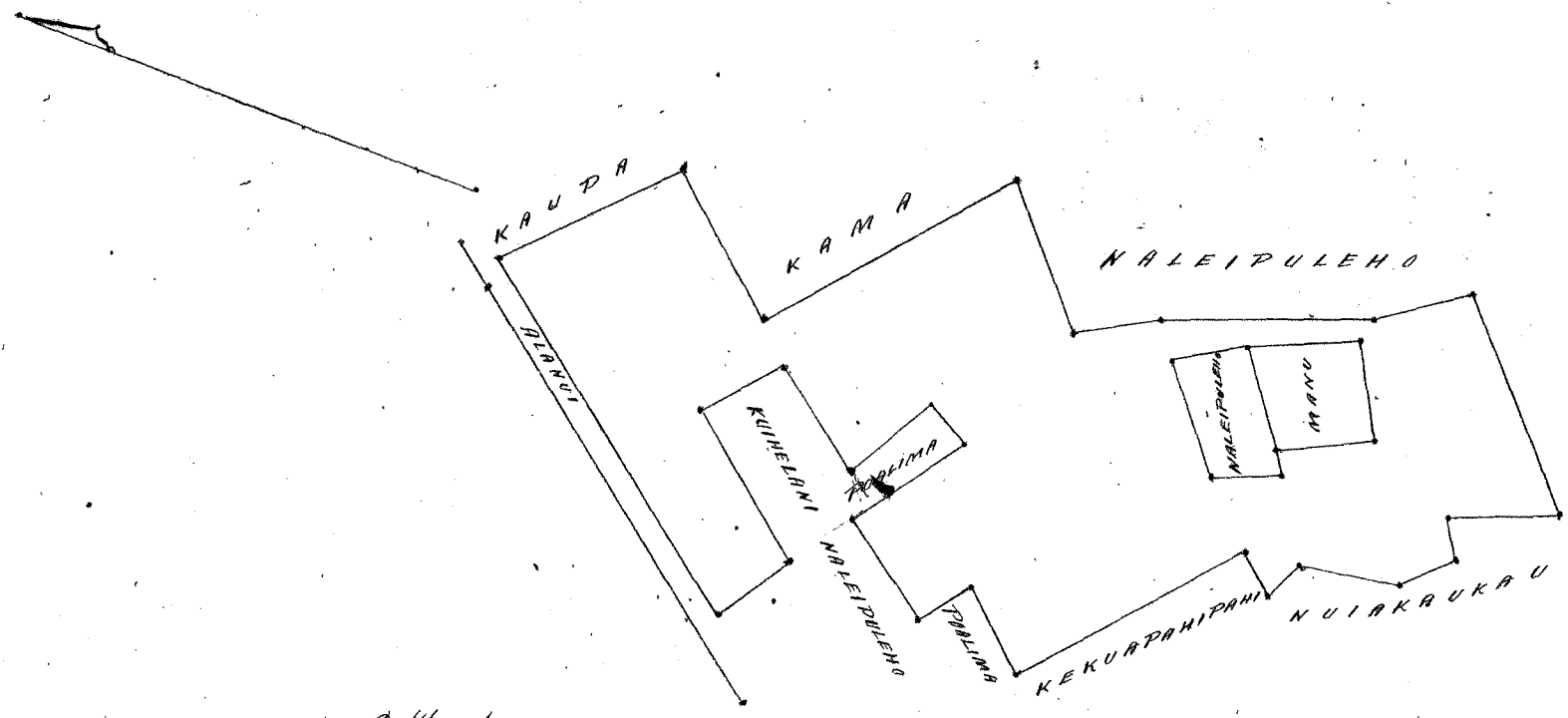
Chomaka ma ke kiki Okau a e holo.

Loe.	44°	Loe.	2.13	Sh. ma ke Kaula.
Loe.	41 ¹ / ₄	Lo.	1.78	" " " Kama.
Loe.	47 ³ / ₄	Loe.	3.03	" " " " "
Loe.	50 ¹ / ₄	Lo.	1.70	" " " Kalaipuleho.
Loe.	27°	Loe.	.93	" " " " "
Loe.	19 ³ / ₄	Loe.	2.23	" " " " "
Loe.	33°	Loe.	1.07	" " " " "
Loe.	50 ¹ / ₄	Lo.	2.48	" " " Kama.
Sh.	20 ¹ / ₄	Lo.	1.14	" " " Kuaakaukau.
Loe.	63 ³ / ₄	Lo.	.44	" " " " "
Sh.	41 ¹ / ₂	Lo.	.64	" " " " "
Sh.	10°	Lo.	1.05	" " " " "
Sh.	66 ¹ / ₂	Lo.	.44	" " " " "
Sh.	40 ¹ / ₄	Loe.	.56	" " " Keku apahipahi.
Sh.	48°	Lo.	2.71	" " " " "
Sh.	41 ¹ / ₂	Loe.	1.03	" " " Poalima.
Sh.	52 ¹ / ₄	Lo.	.62	" " " " "
Sh.	36 ³ / ₄	Loe.	1.26	" " " Kalaipuleho
Loe.	53 ³ / ₄	Loe.	1.40	" " " Poalima
Sh.	30°	Loe.	.52	" " " " "
Sh.	58 ³ / ₄	Lo.	1.08	" " " " "
Sh.	37 ¹ / ₂	Loe.	1.33	" " " Kuaibani.
Sh.	47 ³ / ₄	Lo.	.93	" " " " "
Loe.	42°	Lo.	1.84	" " " " "
Sh.	55 ¹ / ₂	Lo.	.89	" " " Kalaipuleho
Sh.	39 ¹ / ₄	Loe.	4.43	" " " Alani a hiki ma ke kiki mua = $2\frac{68}{100}$ Eka.

Chemo ka ama o Kalaipuleho & Manu puaa - mai ke kiki Kikina, o kahi, e fili ma me ke Keku apahipahi e ana. Sh. 49° Loe. 79 Sh. a hiki i ke kiki mua, alaila holo. Loe. 21¹/₄ Loe. 67 Sh. & Sh. 68° Loe. 25 Sh. & Loe. 26¹/₂ Loe. 1.01 Sh. & Sh. 65° 1.02 Sh. & Sh. 20¹/₂ Lo. 1.16 Sh. & Sh. 30¹/₄ Lo. 80 Sh. & Loe. 52¹/₂ Lo. 1.03 Sh. a hiki ma ke kiki mua = $\frac{22}{100}$ Eka.

Wailuku Novemaba 22. 1853.

C. Bailey (mauanaana)



2 in = 1 m.

Ukupaulo a \$ 5, 00

W. L. Lee
G. M. Robertson
J. Kikaulakao
J. H. Smith

Honolulu Januari 7. 1854.

Keleu ~~392~~ 398. 3 413. 3 454 Naleipuleho (Waikuku. Mauu.

Apana 1. Pahale o Kalo ma ka ili o Kalaula. Chomaka ma ke kiki Okau a e holo.

Ke.	58°	Ke.	3.95	Ke. ma ka Auwai.
Ke.	25°	Ke.	3.50	" " ke Luniunui.
Ak.	61°	Ke.	2.29	" " Konihihi.
Ak.	28°	Ke.	.57	" " Ke alou.
Ak.	64 ³ / ₄	Ke.	.70	" " "
Ak.	32 ¹ / ₂	Ke.	1.37	" " "
Ak.	57 ¹ / ₂	Ke.	1.28	" " "
Ak.	29°	Ke.	1.67	" " Konihihi. a hiki ma ke kiki mau = 1 ¹⁸ / ₁₀₀ Kea.

Apana 2. Kalo ma ka ili o Puako. Chomaka ma ke kiki Okau a e holo.

Ke.	116 ³ / ₄	Ke.	3.14	Ke. ma ka Kampa o Poakina.
Ke.	37 ¹ / ₄	Ke.	1.82	" " " Kama.
Ak.	65 ¹ / ₂	Ke.	.25	" " " Kampa.
Ke.	25 ¹³ / ₄	Ke.	2.48	" " " "
Ke.	56°	Ke.	1.19	" " " "
Ke.	66 ³ / ₄	Ke.	.62	" " " Kama.
Ak.	15 ¹ / ₄	Ke.	2.58	" " " "
Ke.	50 ¹ / ₄	Ke.	1.70	" " " Kawaiilii.
Ke.	27°	Ke.	.93	" " " "
Ke.	19 ³ / ₄	Ke.	2.23	" " " "
Ke.	33°	Ke.	1.75	" " " " & c.
Ak.	70 ¹ / ₂	Ke.	2.69	" " " Konihihi.
Ak.	2 ¹ / ₂	Ke.	4.23	" " " Okau.
Ak.	15°	Ke.	4.56	" " " Poakina. a hiki ma ke kiki mau = 2 ³⁴ / ₁₀₀ Kea.


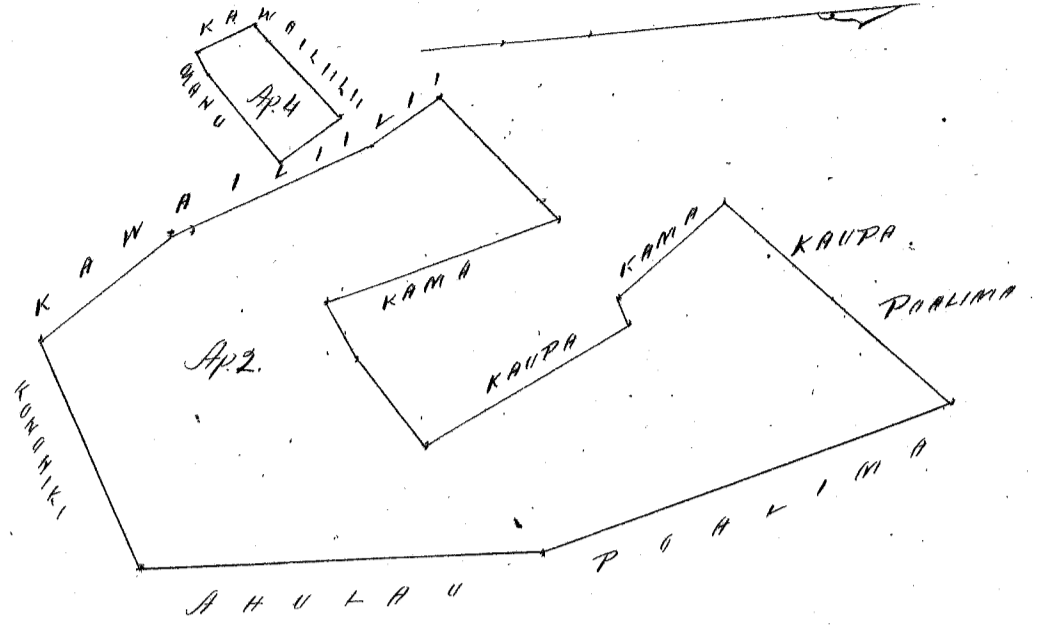
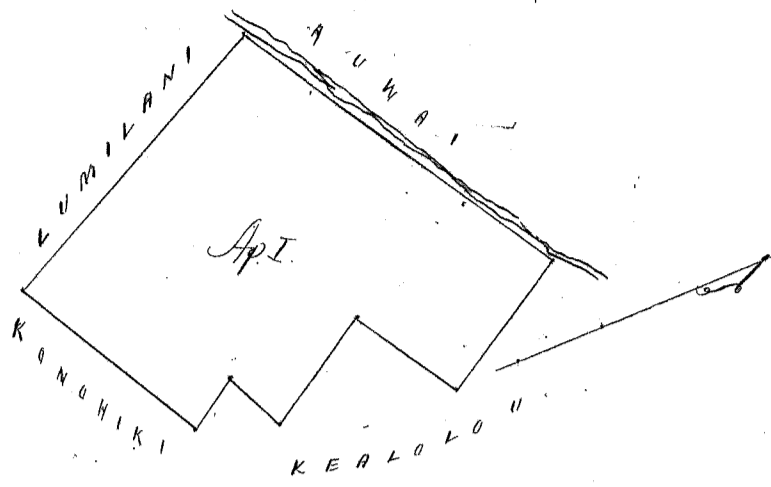
Apana 3. 2 Loi ma ka ili o Puako. Chomaka ma ke kiki Okau a e holo.

Ke.	40 ³ / ₄	Ke.	2.21	Ke. ma ka pali o Alanui.	2.34
Ke.	51°	Ke.	1.04	" " ke Keaku apoti-poti.	23
Ak.	40 ¹ / ₄	Ke.	2.25	" " " Kawaiilii.	2.67
Ak.	54°	Ke.	1.02	" " " a hiki ma ke kiki mau = 23/100 Kea.	

Apana 4. Kalo ma ka ili o Puako. Chomaka ma ke kiki Okau a e holo.

Ke.	52 ¹ / ₂	Ke.	1.33	Ke. ma ka Kawaiilii.
Ke.	21 ¹ / ₂	Ke.	.67	" " " "
Ak.	68°	Ke.	.25	" " " "
Ak.	56°	Ke.	1.15	" " " Mauu.

Mk. $30\frac{1}{4}$ Kumbana 80 Sh. ma ke Kowakili. a hiki ma ke hiki mua = $\frac{1}{10}$ Eka.
 Waituku Novemabā 18. 1853. C. Bailey Meamama



2 Kk. = 1 in.

Ukupaula

\$6.00

W. L. Lee
 G. M. Robertson
 J. Kekaulaha
 C. H. Smith

Honolulu Januā 7. 1854.

Kele 3210. Uu.

Waituku. Maw.

Apana 1. Kalo, Pahole, ma kaili, Puhiawawa.

Chomaka ma ke hiki Okawa e holo.

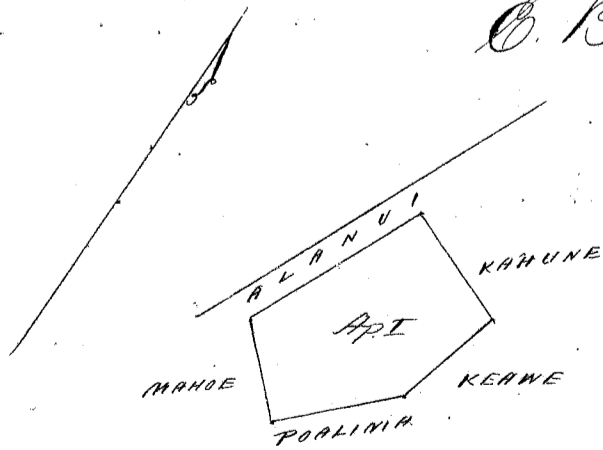

- Hv. 24° Ko. 2.10 Sh. ma ke Alanui.
- Hv. 45° Hoi. 1.08 " " ka Mahoe.
- Mk. $44\frac{1}{4}$ Hoi. 1.42 " " ka Poalima.
- Mk. 17° Hoi. 1.21 " " ka Keawe.
- Mk. 68° Ko. 1.34 " " " Kahuna. a hiki ma ke hiki mua = $\frac{3}{10}$ Eka.

Apana 2. 1 Loi ma kaili, Puhiawawa. Chomaka ma ke hiki Okawa e holo.

- Hv. $52\frac{1}{2}$ Ko. 1.03 Sh. ma ke Poalima.
- Hv. $35\frac{1}{2}$ Hoi. .53 " " " Mahoe.
- Mk. 52° Hoi. 1.01 " " " Kapuniho.
- Mk. $33\frac{1}{2}$ Ko. .51 " " " Kawaha. a hiki ma ke hiki mua = $\frac{5}{10}$ Eka.

Waituku Novemaba 23. 1853.

C. Bailey. Meamama.



2 Kk. = 1 in.

Ukupaula

\$4.00

W. L. Lee
 G. M. Robertson
 J. Kekaulaha
 C. H. Smith

Honolulu Januā 7. 1854.

Apama 1 Kalo ma ka ili o Puohala.

Chumaka ma ke kiki Konoheua Okaui, a e holo.

Mk.	62 ¹ / ₄	Hoi.	4.78	Th. ma ke	Kaiaholokuaui
Mk.	59 ¹ / ₂	Hoi.	2.25	"	"
Hoi.	26 ¹ / ₄	Hoi.	1.67	"	"
Mk.	65 ¹ / ₂	Hoi.	1.10	"	"
Mk.	25°	Hoi.	1.76	"	"
Mk.	59 ¹ / ₂	Hoi.	.45	"	"
Mk.	23 ¹ / ₄	Hoi.	.55	"	"
Mk.	67°	Hoi.	.33	"	"
Hoi.	30°	Hoi.	1.45	"	"
Hoi.	61 ¹ / ₂	Hoi.	.37	"	"
Hoi.	28°	Hoi.	1.83	"	"
Mk.	63°	Hoi.	.70	"	"
Hoi.	20°	Hoi.	1.91	"	"
Hoi.	66 ¹ / ₂	Hoi.	4.55	"	"
Mk.	19 ¹ / ₂	Hoi.	2.59	"	"
Hoi.	77 ¹ / ₄	Hoi.	1.50	"	"
Hoi.	65°	Hoi.	3.96	"	"
Mk.	7°	Hoi.	1.00	"	"

Konoheua. a kiki ma ke kiki mua = 2²⁷/₁₀₀ Eka.

Apama 2 Kalo ma ka ili o Puohala.

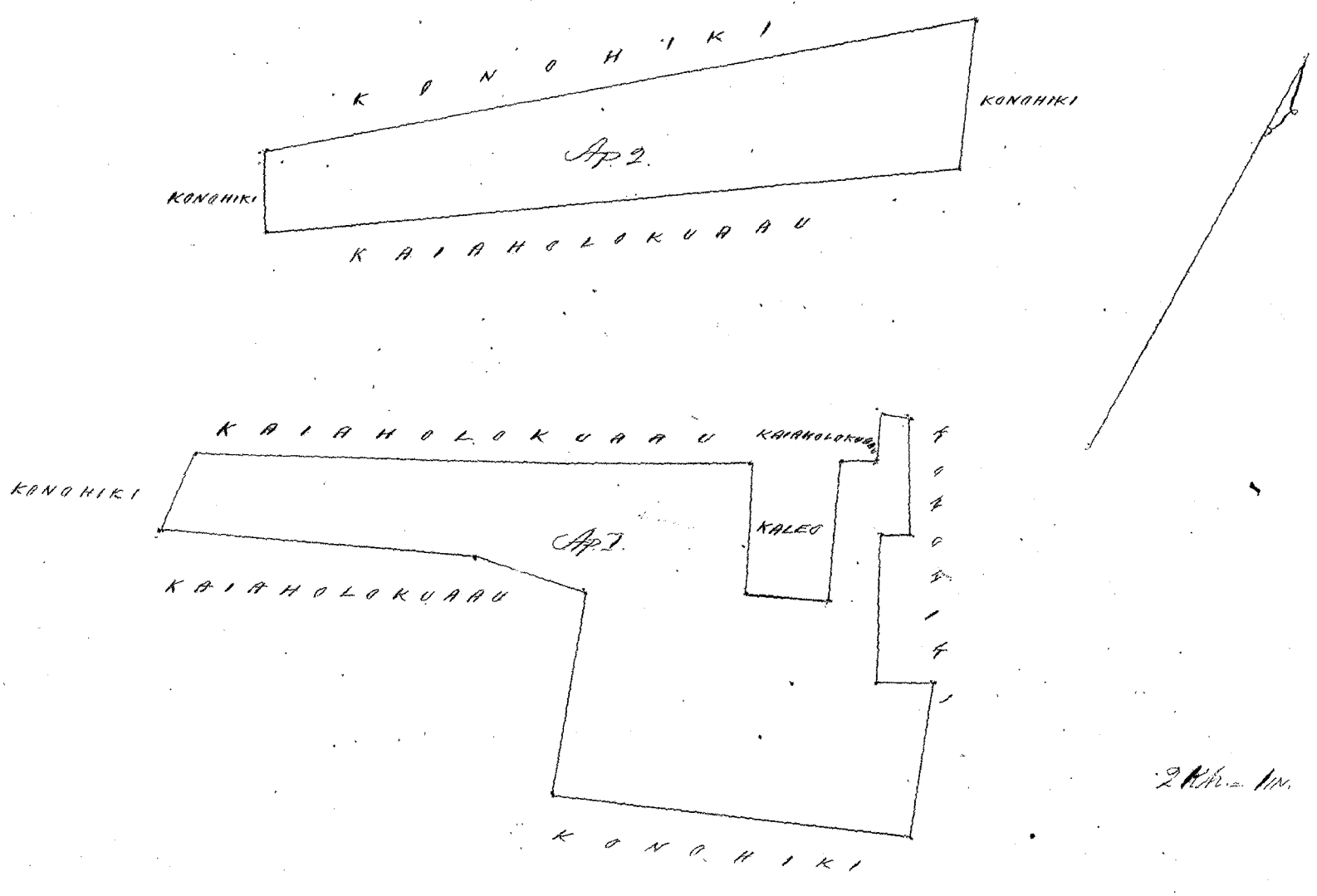
Chumaka ma ke kiki Okaui a e holo.

Hoi.	50°	Hoi.	7.20	Th. ma ke	Konoheua
Hoi.	28 ³ / ₄	Hoi.	1.00	"	"
Mk.	55°	Hoi.	8.88	"	"
Mk.	23 ¹ / ₄	Hoi.	1.78	"	"

Konoheua. a kiki ma ke kiki mua = 1²²/₁₀₀ Eka.

Haituku Novemabā 29. 1853.

C. Bailey (Meranaani)



Ukupauiwa

p. 6. 50

- W. L. Lee
- G. M. Robertson
- J. Kihamaheas
- C. H. Smith

Konulu - Januari 7. 1854

Helu 3495 Kawahie.

Hailuku, Maui.

Apama 1. Kalo & Pahale ma ka ili o Papohaku.
Chomaka ma ke kiki Okaui a e holo.

He	62°	Ko. 1.20	Kh. ma ke Kauhiki.
He	37½	Ko. 2.60	" " " Kaauwai.
He	56¼	Ko. 1.39	" " " "
He	33¼	Ko. 1.87	" " " "
He	75°	Ko. .29	" " " "
He	33°	Ko. 1.31	" " " "
He	54½	Ko. 1.12	" " " "
He	45°	Ko. 3.39	" " " Holoua
He	36½	Ko. 3.70	" " " Kaauwai. a hiki ma ke kiki mua = $\frac{13}{100}$ Eka.

Apama 2. Chomaka ma ke kiki Okaui a e holo.

He	60¼	Ko. 4.00	Kh. ma ke Kaauwai.
He	29½	Ko. 1.40	" " " "
He	30½	Ko. .90	" " " Kauhiki.
He	62½	Ko. 3.60	" " " Kaauwai.
He	31½	Ko. 3.15	" " " Pepee
He	48½	Ko. 3.53	" " " Kauhiki. a hiki ma ke kiki mua = $\frac{19}{100}$ Eka.

Apama 3. Chomaka ma ke kiki Okaui a e holo.

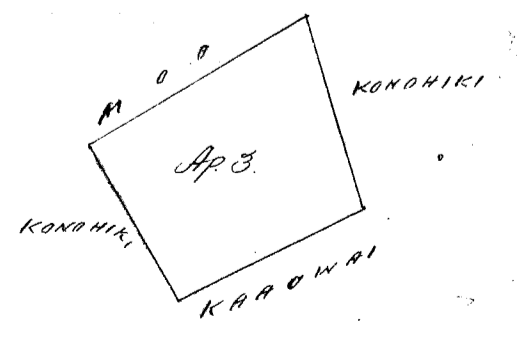
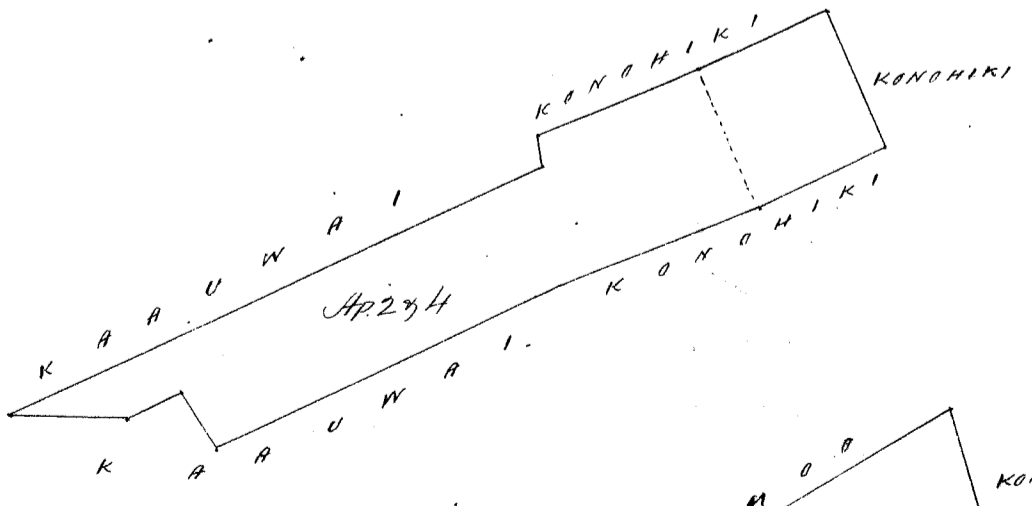
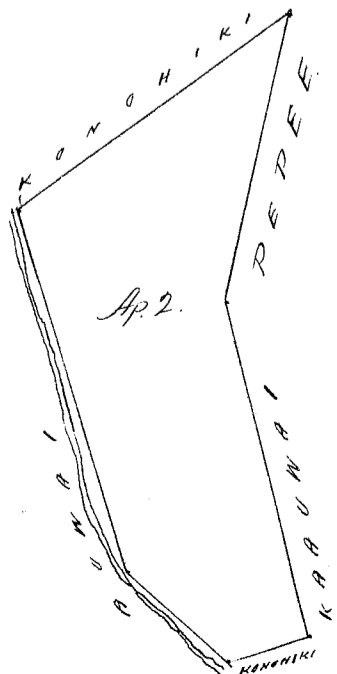
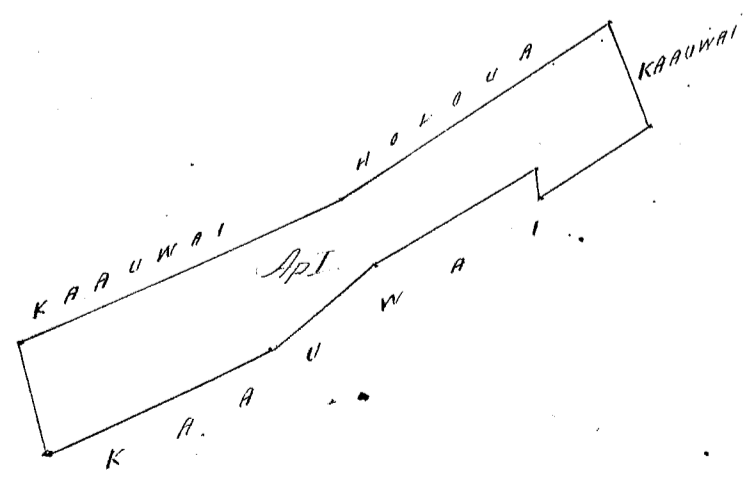
He	47¾	Ko. 1.86	Kh. ma ke Kauhiki.
He	110°	Ko. 2.17	" " " Kaauwai.
He	61¾	Ko. 2.09	" " " Kauhiki.
He	43¾	Ko. 2.64	" " " Mo. a hiki ma ke kiki mua = $\frac{47}{100}$ Eka.

Apama 2 & 4. Chomaka ma ke kiki Okaui a e holo.

He	12°	Ko. 1.24	Kh. ma ke Kaauwai.
He	38½	Ko. .62	" " " "
He	44½	Ko. .66	" " " "
He	38°	Ko. 4.05	" " " "
He	32½	Ko. 2.20	" " " Kauhiki.
He	37¼	Ko. 1.50	" " " "
He	52¾	Ko. 1.56	" " " "
He	37¼	Ko. 1.50	" " " "
He	35°	Ko. 1.83	" " " "
He	62°	Ko. .34	" " " "
He	37½	Ko. 6.22	" " " Kaauwai a hiki ma ke kiki mua = $\frac{12}{100}$ Eka.

Hailuku Dekemaba. 1. 1853.

C. Bailey, Meanaama.



2 KH. = 1 IN.

Ukupauna \$0.00

W. L. Lee
G. M. Robertson
J. N. Kaulahao
J. H. Smith

Honolulu Januari 7 1854.

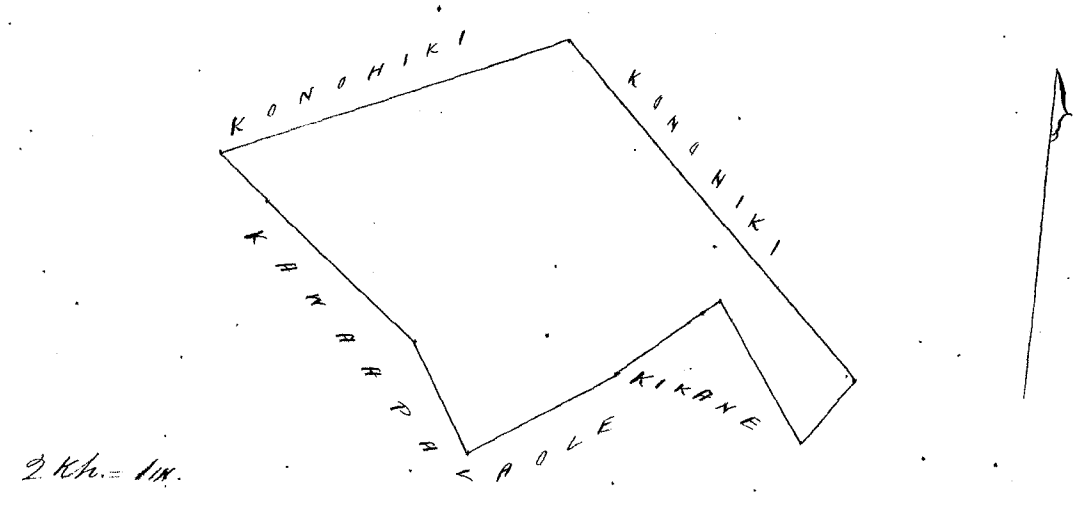
Kelu 436 Kapou Waiuku, Maui.

Kale ma ka ili o Waikanani.

Ohonaka ma ke kiki Kikua a e holo.

Mk	47°	Ki	4.69	Mk ma ke Konoiki.
Ki	65½°	Ki	3.87	" " " "
Ki	51½°	Ki	.67	" " " "
Ki	52°½	Ki	9.14	" " " Kawaapalaole.
Ki	31°½	Ki	1.29	" " " "
Mk	53°½	Ki	1.79	" " " "
Mk	48°	Ki	1.35	" " " Kikane.
Ki	36°½	Ki	1.72	" " " "
Mk	34°½	Ki	.84	" " " Konoiki a hiki ma ke kiki mua. 1 ³⁸ / ₁₀₀ Eka.

Waiuku Novemba 28. 1853. C. Bailey, Meamaama.



Ukupauna \$5.00

W. L. Lee
G. M. Robertson
J. N. Kaulahao
J. H. Smith

Honolulu Januari 7 1854.

Kelu 400 Keatolou Waiuku, Maui.

Apana 1. Kale ma ka ili o Keatolou.

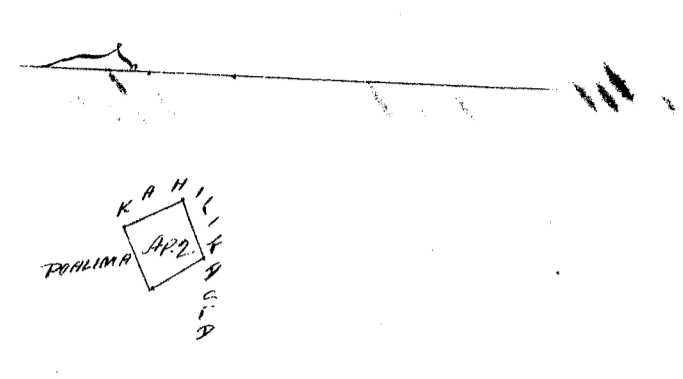
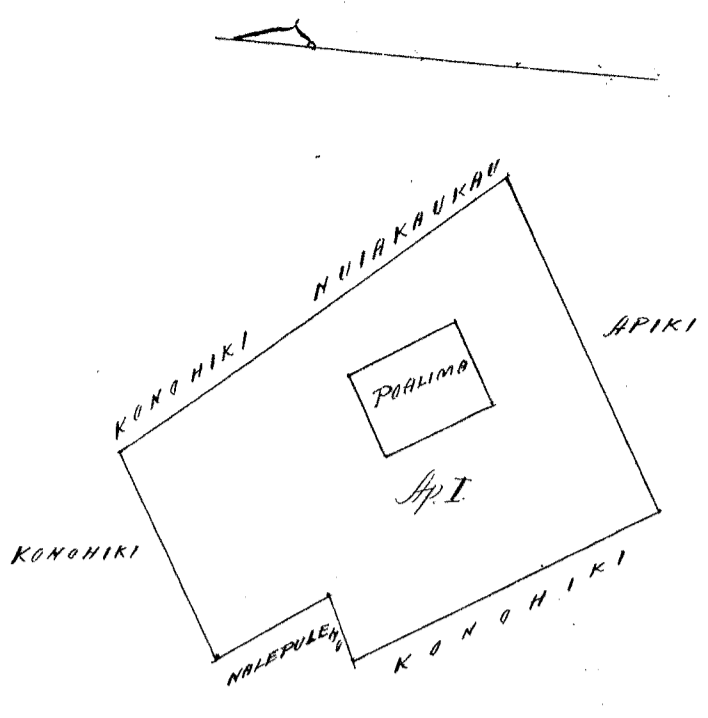
Ohonaka ma ke kiki Akau a e holo.

Ki	38°½	Ki	2.34	Mk ma ke Konoiki.
Ki	40°	Ki	2.62	" " " " Ni'akaukau.
Ki	61°	Ki	3.83	" " " " Apiki.
Mk	30°½	Ki	3.57	" " " " Konoiki.
Mk	62°	Ki	.70	" " " " Kaleipuleho.
Mk	32°½	Ki	1.37	" " " " "
Mk	60°½	Ki	2.40	" " " " Konoiki a hiki ma ke kiki mua. 1 ⁵⁸ / ₁₀₀ Eka.

Apana 2. 1 Loi. Ohonaka ma ke kiki Akau e pili ana ma ke Kahilikoula, a e holo.

Ki	28°	Ki	.68	Mk ma ke Kahilikoula.
Ki	68½°	Ki	.66	" " " " "
Mk	33°	Ki	.62	" " " " "
Mk	64°	Ki	.73	" " " " Konoiki.

Waiuku Novemba 28. 1853. C. Bailey, Meamaama.



2 Kk. = 1 in.

Ukupauloa

\$ 5.00

W. L. Lee
G. M. Robertson
J. Kekaulahao
C. K. Smith.

Konohiki Pauani 7 1854.

Kodu 3492 Kanalulu

Hailuku. Maui.

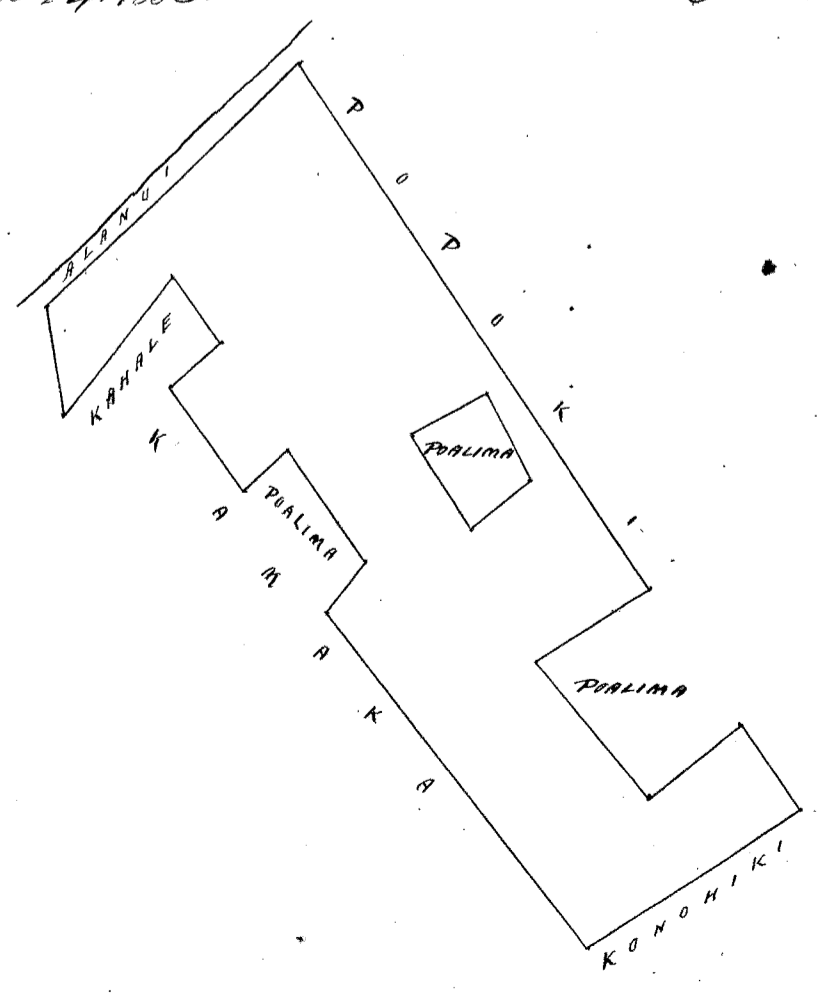
Kalo ma kawili i Kapaaloo.

Chumaka ma ke kiki Akau a e holo.

He	30 ³ / ₄	Ke	3.66	Ah. ma ke Alanui.
He	24°	Kei.	1.14	" " ke Konohiki
Ah.	22 ¹ / ₄	Kei.	1.83	" " " Kahala
He	51°	Kei.	.83	" " " "
He	29 ¹ / ₂	Ke	.68	" " " "
He	50 ³ / ₄	Kei.	1.29	" " " Kamaka.
Ah.	32°	Kei.	.69	" " " Poalima.
He	50°	Kei.	1.41	" " " "
He	20 ³ / ₄	Ke.	.66	" " " "
He.	53°	Kei.	3.97	" " " Kamaka.
Ah.	43°	Kei.	2.67	" " " Konohiki
Ah.	49 ¹ / ₂	Ke.	1.07	" " " Popoki
He	36°	Ke	1.24	" " " Poalima
Ah.	54 ¹ / ₂	Ke.	1.84	" " " "
Ah.	41°	Kei.	1.43	" " " "
Ah.	49 ¹ / ₂	Ke.	6.63	" " " Popoki. a kiki ma ke kiki mua = 2 ¹ / ₄ Eka.

Hailuku Noomaka 24. 1853.

C. Bailey. Meanaama.



2 Kk. = 1 in.

Ukupaaloa

\$ 5.00

W. L. Lee
G. M. Robertson
J. Kekaulahao
J. H. Smith

Honolulu Januari 7. 1854.

Lotu 451 Liki

Waiuku. Maui.

Apana 1. Kalo ma ka ili o Mahukaawenui.

Chumaka ma ka muai, kiki Okau a e holo.

Ke.	56 $\frac{1}{2}$	Ke.	4.28	Ke. ma ka Auwai.
Ke.	50 $\frac{1}{2}$	Ke.	6.52	" " " "
Ke.	12 $^{\circ}$	Ke.	2.32	" " ke Konoiki.
Mk.	66 $\frac{1}{2}$	Ke.	11.21	" " ke Kahaawai.
Mk.	26 $\frac{1}{4}$	Ke.	2.62	" " ke Kulewa.
Mk.	28 $\frac{3}{4}$	Ke.	1.97	" " " " a hiki ma ke hiki mua 3 $\frac{69}{100}$ Eka.

Apana 2. Kalo ma ka ili o Paakukui.

Chumaka ma ke kiki Okau a e holo.

Ke.	79 $\frac{1}{2}$	Ke.	2.87	Ke. ma ke Konoiki.
Ke.	23 $\frac{3}{4}$	Ke.	1.00	" " " "
Mk.	82 $\frac{1}{4}$	Ke.	2.66	" " " " Koluolani.
Mk.	10 $\frac{1}{2}$	Ke.	1.10	" " " " Kahuawiki (ili) a hiki ma ke hiki mua 29 $\frac{1}{100}$ Eka.

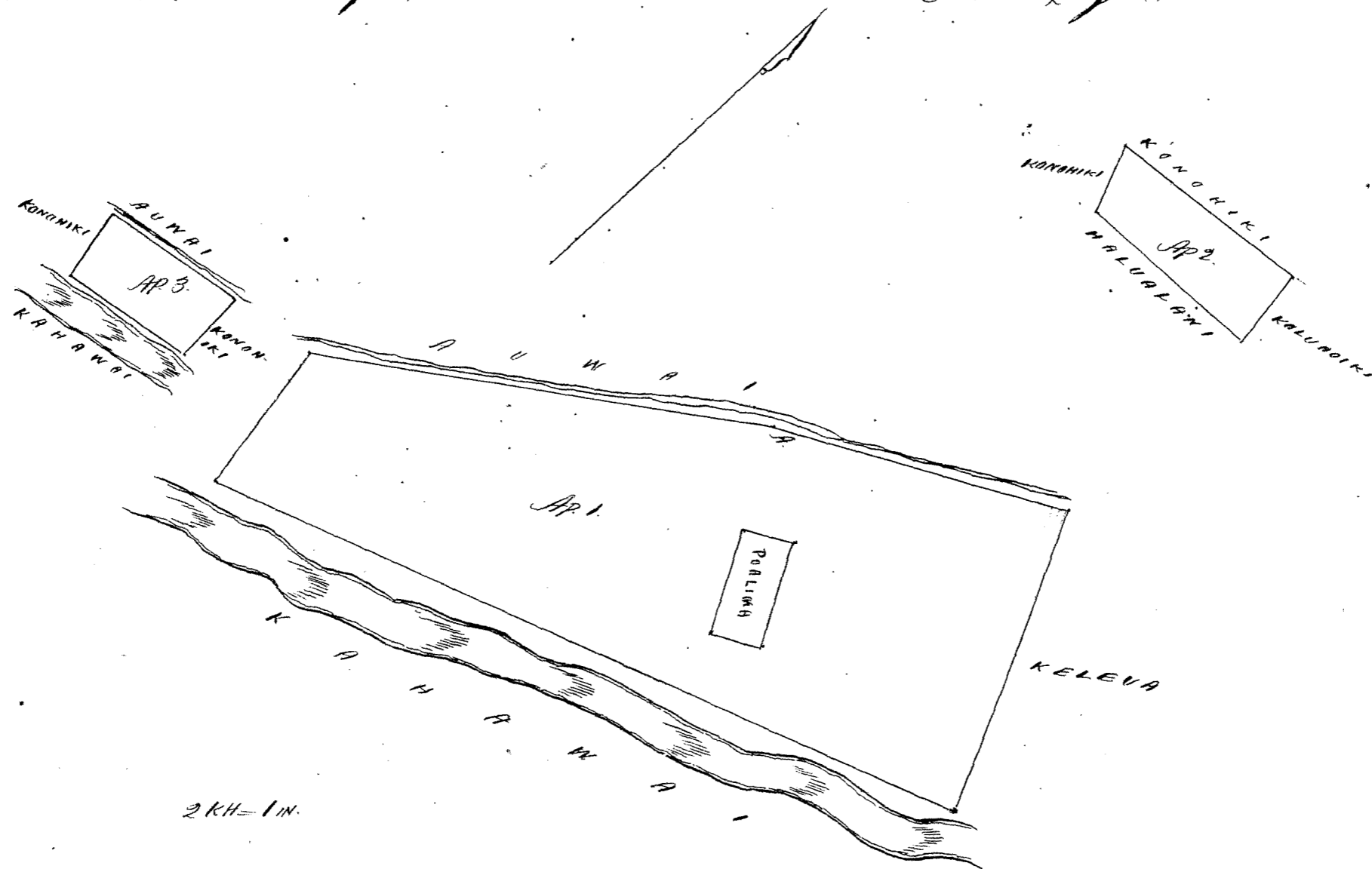
Apana 3. Kalo ma ka ili o Mahukaawe.

Chumaka ma ke kiki Okau a e holo.

Ke.	77 $^{\circ}$	Ke.	2.03	Ke. ma ka Auwai.
Ke.	12 $\frac{1}{2}$	Ke.	1.09	" " ke Konoiki.
Mk.	76 $\frac{1}{4}$	Ke.	1.88	" " ke Kahaawai.
Mk.	poni	1.10	" " ke Konoiki.	a hiki ma ke hiki mua $\frac{1}{5}$ Eka.

Waiuku Januari 29. 1853.

C. Bailey, Meaanaama.



Ukupaaloa

\$ 6.00

W. L. Lee
G. M. Robertson
J. Kekaulahao
J. H. Smith

Honolulu Januari 7. 1854.

Helu 2530 Meau (no Kaitiaki) Waituku Maui.

Apana 1. Ma ka ili, Kalaula, Waituku, Maui.
Chomaka ma ke kiki Okau a e holo.

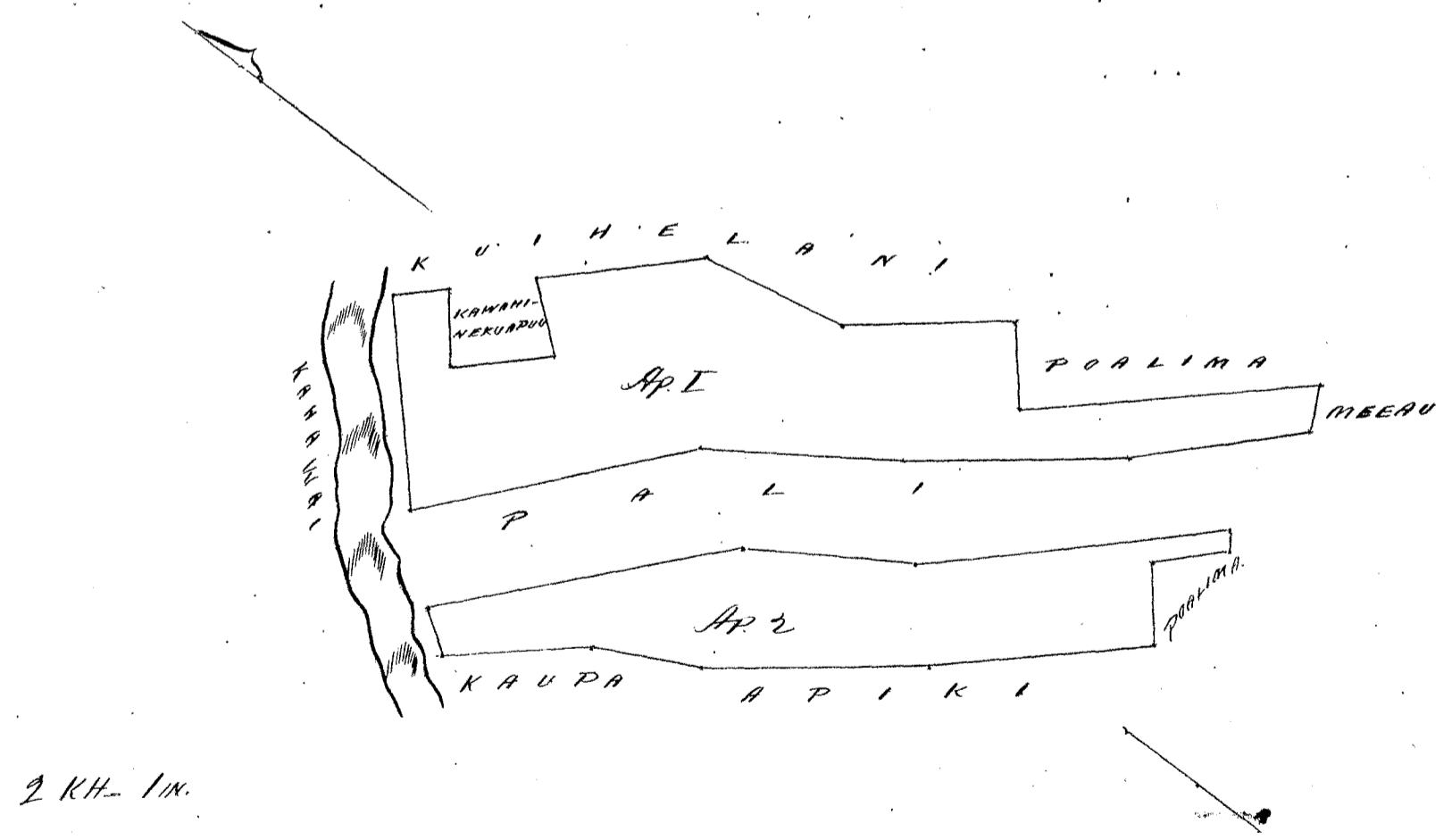
He	48 1/2	Ki.	2.52	Ki. ma ke Kahawai.
He	50	Ki.	3.49	" " ko Pali
He	34 1/2	Ki.	2.43	" " " "
He	39	Ki.	2.65	" " " "
He	45 1/4	Ki.	2.22	" " " "
Mk.	59	Ki.	.56	" " kekahi ama ona.
Mk.	42	Ki.	3.56	" " Ma Poalima
Mk.	50 1/2	Ki.	1.05	" " " "
Mk.	39	Ki.	2.05	" " Kūihelani
Mk.	12 1/2	Ki.	1.81	" " " "
Mk.	45	Ki.	2.60	" " " "
He	40	Ki.	.93	" " Kawahinekuapuu.
Mk.	43	Ki.	1.21	" " " "
Mk.	49	Ki.	.90	" " " "
Mk.	45	Ki.	.64	" " Kūihelani. a hiki ma ke kiki mua = 1 58/100 Eka.

Apana 2. Chomaka ma ke kiki Okau, a e holo.

He	33	Ki.	.58	Ki. ma ke Kahawai.
He	41 1/2	Ki.	1.75	" " ko Kaupa.
He	26 1/2	Ki.	1.33	" " Apiki.
He	39	Ki.	2.73	" " " "
He	43	Ki.	2.68	" " Kōwhiki.
Mk.	49	Ki.	.93	" " " "
He	45 1/2	Ki.	.92	" " " "
Mk.	59	Ki.	.25	" " kekahi ama ona.
Mk.	43	Ki.	3.62	" " ko Pali.
Mk.	33 1/2	Ki.	2.06	" " " "
Mk.	49	Ki.	3.77	" " a hiki ma ke kiki mua = 94/100 Eka.

Waituku Novemaba 15. 1853.

E. Bailey. Mea maama.



Ukupaala \$ 5.00
 W. L. Lee
 G. M. Robertson
 J. Kekaulahas
 O. M. Smith

Honolulu Januani 7. 1854.

Hele 3477 Hekeona

Waiuku, Maui

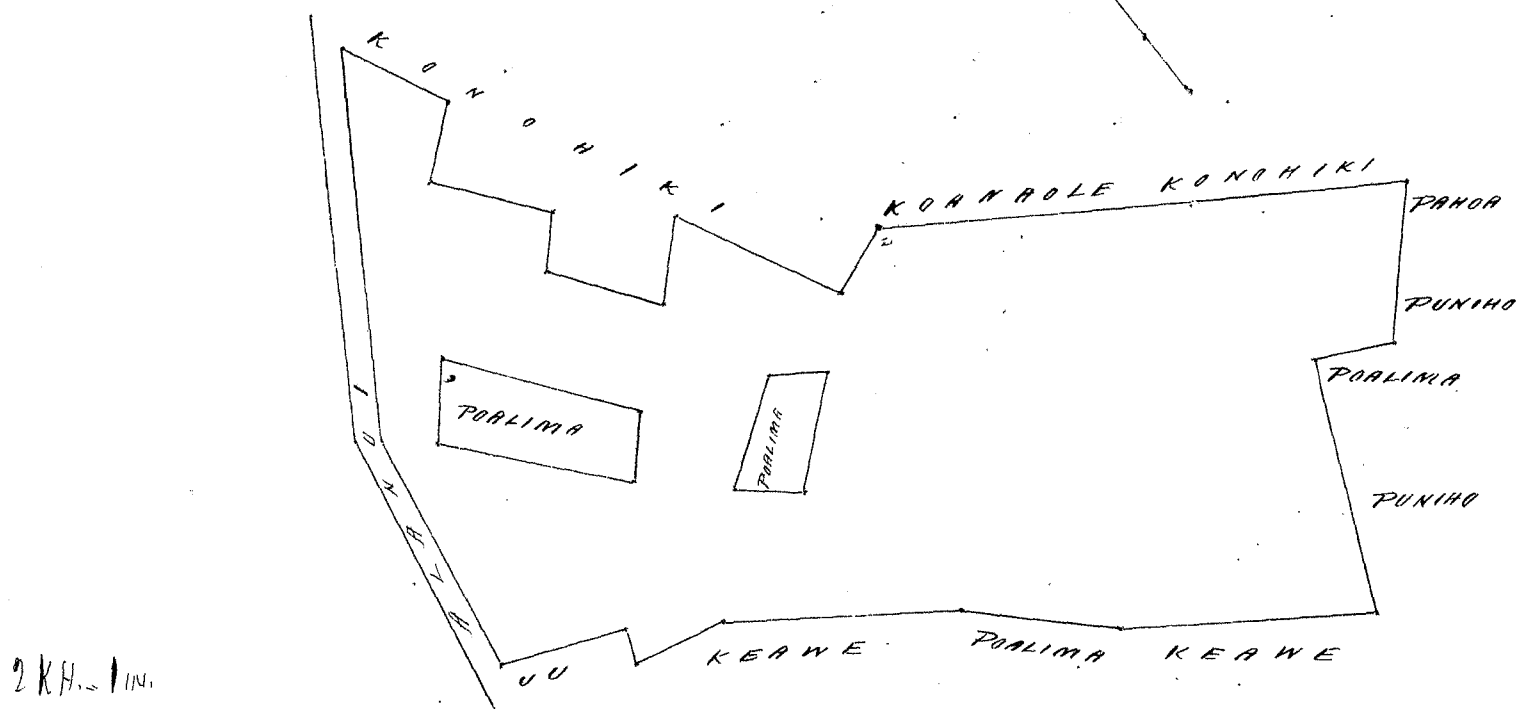
Kalo ma ka ili, Ohuena.

Ohuena ma ke kili Akau, a e holo.

He	32° 1/4	No.	4.16	Sh. ma ke Alamu.
He	10° 1/2	No.	2.66	" " " "
He	68°	No.	134	" " ke Uu
He	19°	No.	39	" " " "
He	73°	No.	102	" " " Keawe
He	54° 1/4	No.	252	" " " "
He	15° 1/2	No.	165	" " " Poalima.
He	55° 1/4	No.	268	" " " Keawe
Ma.	23° 3/4	No.	286	" " " Kaulapua & Puniko & Poalima.
He.	61° 1/2	No.	82	" " " Poalima
Ma.	43° 1/2	No.	174	" " " Puniko & Pahoa.
Ma.	57°	No.	562	" " " Kauhiki & Kanaole.
He	66° 1/4	No.	78	" " " "
Ma.	27°	No.	191	" " " "
He	45° 1/4	No.	91	" " " "
Ma.	35° 1/4	No.	128	" " " "
Ma.	42° 1/4	No.	62	" " " "
Ma.	37°	No.	126	" " " "
Ma.	49°	No.	85	" " " "
Ma.	24° 1/2	No.	125	" " " a hiki ma kahi 'a' koomaka'u. 4 3/4 Eka.

Waiuku Novemaba 24. 1853.

C. Bailey. Meaanaia.



Ukuparua

\$ 6.00

W. L. Lee
 G. M. Robertson
 J. Kikaulaha
 J. M. Switt

Honolulu Janari 7. 1854.

Hele 3489 Kauakahi

Waiuku, Maui

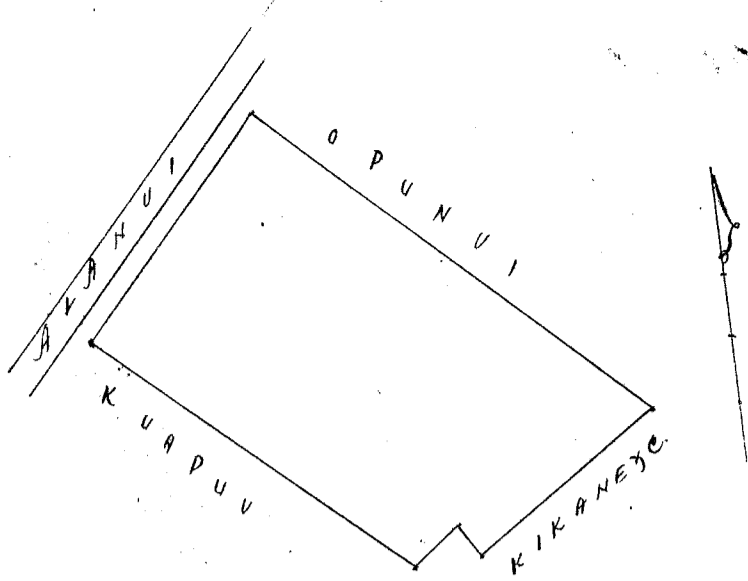
Kalo ma ka ili, Kealupia.

Ohuena ma ke kili Akau, a e holo.

He	10°	No.	2.89	Sh. ma ke Alamu.
He	51°	No.	4.11	" " ke Kealupia
Ma.	59° 1/2	No.	60	" " " Kealupia.
He.	34° 1/4	No.	33	" " " "
Ma.	55° 1/4	No.	2.36	" " " Kikau & Hewahewa.
Ma.	49°	No.	5.23	" " " Opunui a hiki ma ke kili, ma a 1 3/4 Eka.

Waiuku Novemaba 18. 1853.

C. Bailey. Meaanaia.



2 KH. - 1 in.

Ukupaiaoa \$ 5.00

W. L. Lee
G. M. Robertson
J. Kekaulaha
J. H. Smith

Honolulu Januari 7. 1854.

Kelu 418. Kaluatalani. Hailuku. Mau.

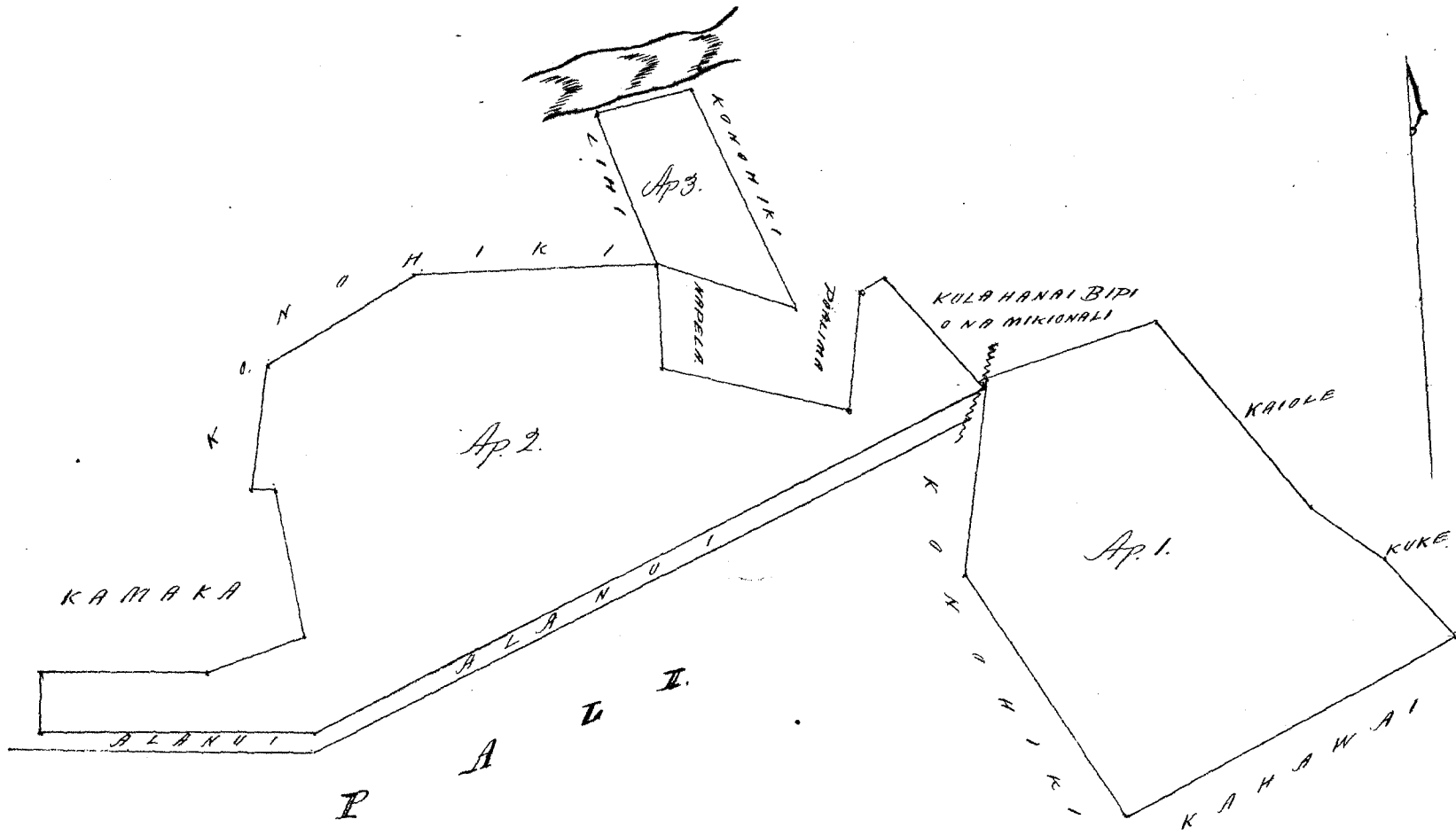
Apana 1. Kalo & Pahale ma ka ili o Kaluaoaki. Chumaka ma ke kiki Heikina a e holo.	
He	65° Ko. 1.45 Kalo ma ke Kahaui.
M	30° Ko. 3.46 " " ke Kauhiki.
M	10° Hei. 2.32 " " " "
M	75° Hei. 2.11 " " " "
He	36° Hei. 2.84 " " " Kaula.
He	51 ⁰³ / ₄ Hei. 1.07 " " " Kuka.
He	39 ⁰² / ₄ Hei. 1.24 " " " a hiki ma ke kiki mua - 1 ⁹ / ₁₀ Eka.
Apana 2. Kalo ma Kalatalani & Keonoua. Chumaka ma ke kiki Heikina a e holo.	
M	39° Ko. 1.73 Kalo ma ke kula hana i Pipi.
He	69 ¹ / ₂ Ko. 30 " " ke Kauhiki.
He	9 ¹ / ₂ Ko. 1.42 " " " "
M	73 ¹ / ₂ Ko. 2.24 " " " & Napela.
M	1 ¹ / ₄ Hei. 1.27 " " " "
M	89 ⁰ / ₂ Ko. 2.89 " " " Kauhiki.
He	62 ⁰ / ₂ Ko. 2.00 " " " "
He	13 ⁰ / ₂ Ko. 1.46 " " " "
Heikina	29 " " " Kamaka.
He	7 ⁰ / ₄ Hei. 1.81 " " " "
He	74 ¹ / ₂ Ko. 1.20 " " " & Poalima.
M	86° Ko. 1.97 " " " "
He	3° Ko. .68 " " " Kauhiki.
He	85 ³ / ₄ Hei. 3.20 " " " "
M	66 ⁰ / ₂ Hei. 9.00 " " " Alama & Pali. a hiki ma ke kiki mua - 2 ⁷ / ₁₀ Eka.
Apana 3. Kalo ma ka ili o Kaluaoaki. Chumaka ma ke kiki Heikina a e holo.	
M	22° Ko. 2.85 Kalo ma ke Kauhiki.
He	80° Ko. 1.14 " " " Kahaui.
He	18 ⁰ / ₄ Hei. 1.90 " " " Lili.
M	69 ⁰ / ₄ Hei. 1.73 " " " Napela & Poalima. a hiki ma ke kiki mua - 2 ⁹ / ₁₀ Eka.

1.90
1.20
5.70

1.90
2.70
4.60

Hailuku Novemaba 25. 1853.

C. Bailey. Meaama.



Ukupauloa

\$ 6.00

W. L. Lee
G. M. Robertson
J. Hekeaulahao
J. H. Smith

Honolulu January 7, 1854.

Kelu 444 Lumitani

Wailuku, Maui

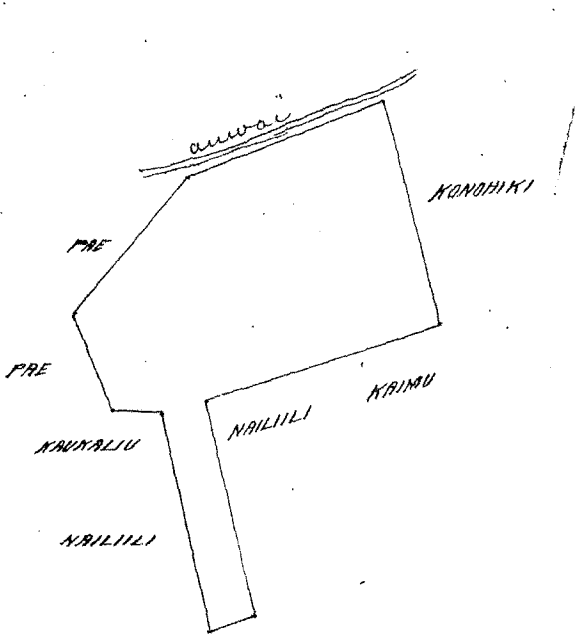
Kole & Tahole ma ka ili o Kalaula.

Chomaka ma ke kiki Okau a e holo.

Ko	52° 1/2	Ko	2.20	Mh.	ma ka Auwai.
Ko	24°	Ko	1.94	"	ko Pa
Ko	38°	Ko	1.07	"	"
Mh.	76° 1/2	Ko	.52	"	" Kauhaliu.
Ko	29°	Ko	2.34	"	" Nailili.
Mh.	53°	Ko	.44	"	"
Mh.	28°	Ko	2.30	"	"
Mh.	56°	Ko	2.60	"	" & Kaimu
Mh.	30°	Ko	2.39	"	" Konoiki, a hiki ma ke kiki ma ka 87/100 Oka.

Wailuku November 28, 1853.

C. Bailey Meaanaama



2 Ch. 1 Sm.

Ukupauloa

\$ 4.00

W. L. Lee
G. M. Robertson
J. Hekeaulahao
J. H. Smith

Honolulu January 7, 1854.

Kolu 441 Apiki

439/1

Waikuku. Maui.

Ma ka ili o Kalanaka.

Chumaka ma ke kahi Akau a e kolo.

He.	62 1/2	Ko.	1.08	M. ma ke	Kaupā
Ak.	30'	Ko.	.23	"	"
He.	59 1/2	Ko.	1.04	"	"
He.	24°	Hei.	1.23	"	"
Ak.	74°	Hei.	.51	"	"
He.	22°	Hei.	.73	"	"
He.	69 1/2	Ko.	.53	"	"
He.	27°	Hei.	2.67	"	"
Ak.	63 1/2	Hei.	.95	"	"
Ak.	26 1/2	Ko.	.59	"	"
Ak.	53 1/2	Hei.	1.22	"	"
He.	51 1/2	Hei.	.45	"	"
Ak.	44 1/2	Hei.	.18	"	"
Ak.	39°	Ko.	2.73	"	"
Ak.	26 1/2	Ko.	1.33	"	"

Piliowahine & Lani.

Kawakalana

Ouwai.

Poalima

Ouwai

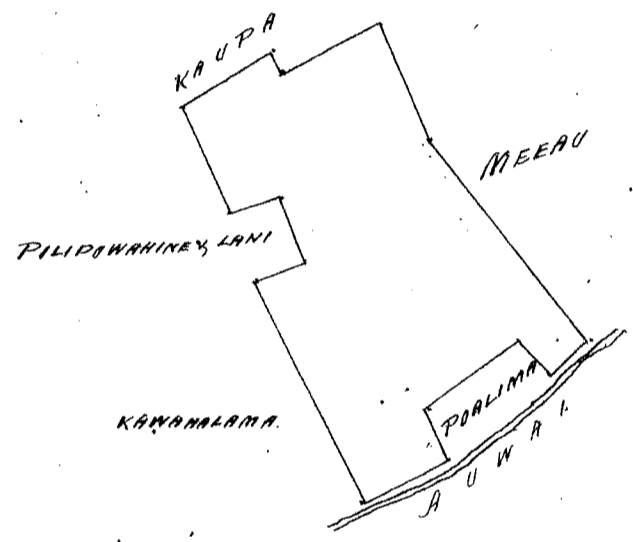
Meeau

a hiki ma ke kahi i hoomakau = 97/100 Eka.

Waikuku Novemaba 15. 1853.

C. Bailey. Meaanaama.

439/1 - E. 1. 158 P.
E. 1. 68 P.
1. 224 P.
E. 1. 1. 64



2 Kh. = 1 in.

Ukupauloa

\$ 4.00

- W. L. Lee
- G. M. Robertson
- A. M. Kaulaheo
- J. K. Smith

Honolulu Januani 7. 1854.

Kolu 3256 Koluua

Waikuku. Maui.

Kolo. ma ka ili o Papohaku.

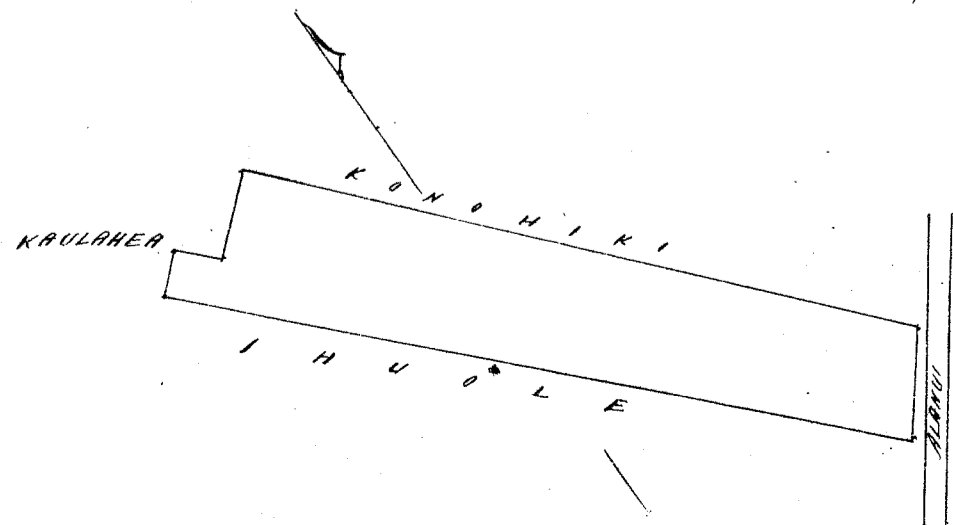
Chumaka ma ke kahi Akau a e kolo.

He.	42 1/2	Hei.	7.25	M. ma ke	Konohiki. aima
He.	36°	Ko.	1.23	"	"
Ak.	44 1/4	Ko.	8.01	"	"
Ak.	48 3/4	Hei.	.48	"	"
He.	46°	Hei.	.49	"	"
Ak.	49°	Hei.	.93	"	"

a hiki ma ke kahi mua = 1 Eka.

Waikuku Novemaba 22. 1853.

C. Bailey. Meaanaama.



2 Kh. = 1 in.

Ukupaia

\$ 41.00

W. L. Lee
G. M. Robertson
J. Kekaulaha
J. H. Smith

Honolulu Januari 7. 1854.

Helu 3465 Keawe

Waiuku, Maui.

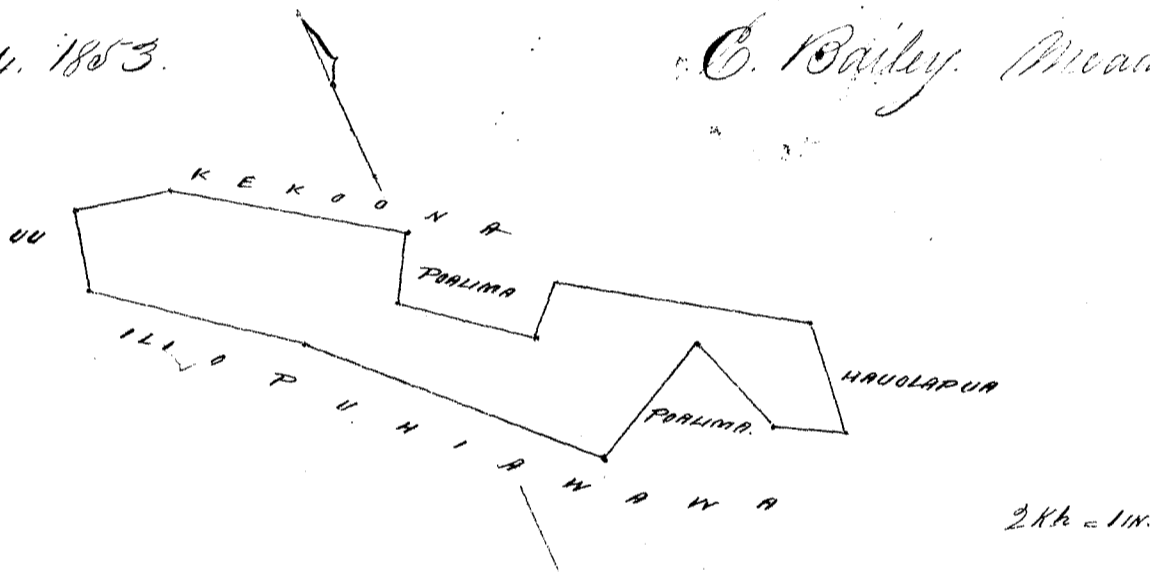
Kalo ma kaili, Ahuna.

Ehemaaka ma ke kiki Okawa e holo.

He	19°	Ko.	.80	Th.	ma ke Pui pahale
He	50'	Hei.	2.32	"	" ka ili, Puhiauwawa.
He	43° ³ / ₄	Hei.	3.33	"	" " " "
He	65°	Hei.	1.66	"	" " " " " " " "
He	18° ¹ / ₂	Hei.	1.21	"	" " " " " " " "
He	59° ¹ / ₂	Hei.	.71	"	" " " " ili, Puhiauwawa.
He	8°	Hei.	1.20	"	" " " " ke Haukapua.
He	55° ¹ / ₄	Ko.	2.68	"	" " " " " " " "
He	45° ¹ / ₂	Ko.	.61	"	" " " " " " " "
He	49° ¹ / ₂	Ko.	1.49	"	" " " " " " " "
He	32° ¹ / ₂	Hei.	.72	"	" " " " " " " "
He	54° ¹ / ₄	Ko.	2.52	"	" " " " " " " "
He	73°	Ko.	1.02	"	" " " " " a hiki ma ke kiki mua $\frac{89}{100}$ Eka.

Waiuku Novemata 24. 1853.

C. Bailey, Maanaaina.



Ukupaia

\$ 4.00

W. L. Lee
G. M. Robertson
J. Kekaulaha
J. H. Smith

Honolulu Januari 7. 1854.

Helu 2439 Mikalapa

Waiuku, Maui.


2 Lei ma kaili, Kalaula I.

Ehemaaka ma ke kiki Ahau a e holo.

He	49° ¹ / ₂	Ko.	.89	Th.	ma ke Kichawai.
He	38° ¹ / ₂	Hei.	1.47	"	" " ke Napela
He	74°	Hei.	.46	"	" " " " Kahilikaula
He	28° ¹ / ₂	Ko.	1.23	"	" " " " Napela
He	58°	Hei.	.59	"	" " " " " " " "
He	35° ¹ / ₂	Ko.	.51	"	" " " " Kahilikaula, a hiki ma ke kiki mua $\frac{89}{100}$ Eka

Waiuku Novemata 24. 1853.

C. Bailey, Maanaaina.



Ukupaoua

\$3.00

W. L. Lee
G. M. Robertson
J. Kekaulaha
J. H. Smith

Honolulu. Januani 7. 1854.

Helu 1982. Pale

Wailuku. Maui.

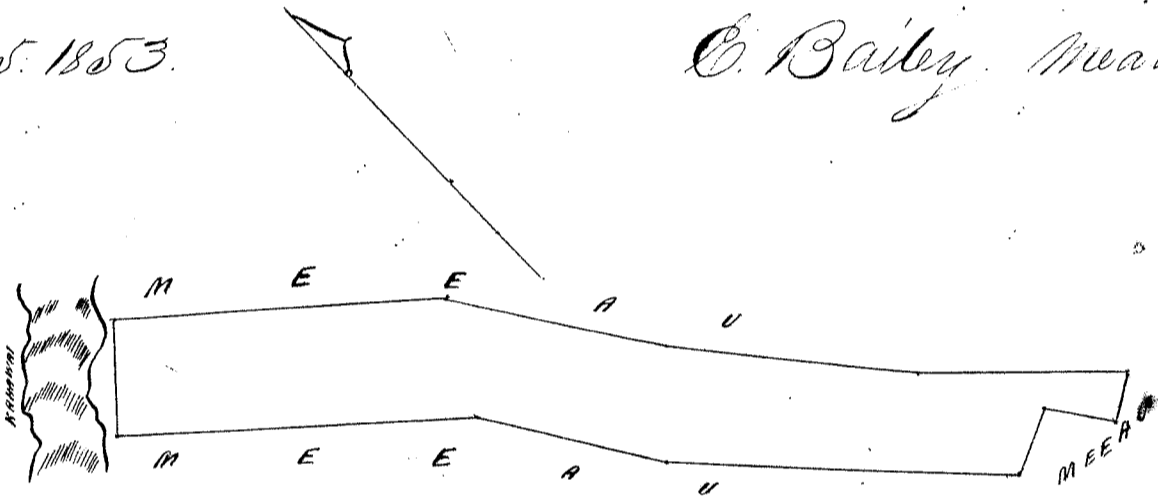
Ili. Koolaha, Wailuku

Chromaka ma ke hiki Akau a e holo.

He	31 ¹ / ₄	Ko.	1.22	Ma. ma ke Kahawai
He	49°	Ko.	3.79	" " ke Meeau
He	33 ¹ / ₂	Ko.	2.06	" " " "
He	43°	Ko.	3.62	" " " "
Mk.	62 ¹ / ₄	Ko.	73	" " " "
He	34°	Ko.	75	" " " "
Mk.	58 ¹ / ₂	Ko.	50	" " " "
Mk.	45 ¹ / ₄	Ko.	2.22	" " " "
Mk.	39 ¹ / ₄	Ko.	2.65	" " " "
Mk.	31 ¹ / ₄	Ko.	2.43	" " " "
Mk.	50°	Ko.	3.49	" " " " a hiki ma ke hiki mua - 1 ³⁸ / ₁₀₀ Eka.

Wailuku Novemaba 15. 1853.

C. Bailey. Meaanaama.



Ukupaoua

\$4.00

W. L. Lee
G. M. Robertson
J. Kekaulaha
J. H. Smith

Honolulu Januani 7. 1854.

Helu 3222. Auimakatani.

Wailuku. Maui.

Apana 1

Awa Kalo. ma ka ili o Pohakouli.

Chromaka ma ke hiki Akau a e holo.

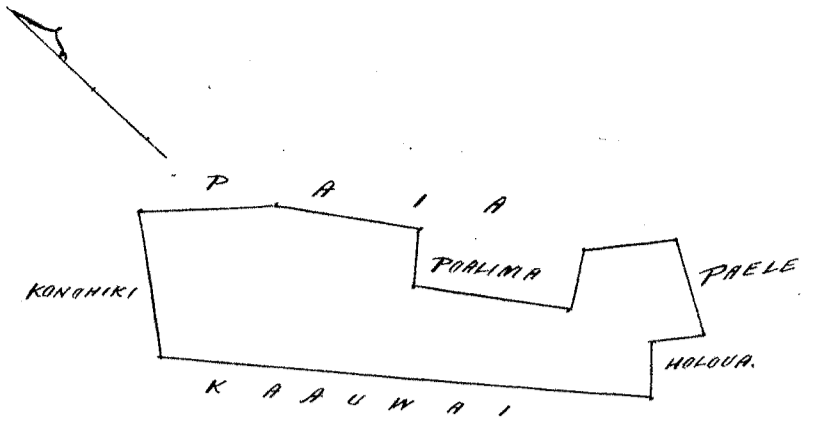
He	37 ¹ / ₂	Ko.	1.51	Ma. e pili ana ma ke Kauhiki.
He	39 ¹ / ₂	Ko.	5.18	" " " Kaawai.
Mk.	45 ¹ / ₂	Ko.	56	" " " Koloua
He	53 ¹ / ₂	Ko.	54	" " " "
Mk.	31°	Ko.	1.02	" " " Pale
Mk.	50 ¹ / ₂	Ko.	96	" " " Paia.
He	57°	Ko.	64	" " " Pookina
Mk.	35°	Ko.	1.71	" " " "
Mk.	57 ¹ / ₂	Ko.	57	" " " "
Mk.	35°	Ko.	1.55	" " " Paia.
Mk.	16 ³ / ₄	Ko.	1.42	" " " a hiki ma ke hiki mua - ³ / ₄ Eka.

Apana 2. Ua haawi ia ia Nahuina.

C. Bailey.

Meaanaama.

Wailuku Novemaba 15. 1853.



Ukupaulea

\$ 4.00

W. L. Lee
G. M. Robertson
D. Kekaulahas
J. H. Smith

Honolulu Januari 7. 1854.

Kelu 3529. Hana.

Wailuku. Maui.

Apana 1. Kalo ma ka ili. Kahua.

Ohomaka ma ke kiki Hikina a e holo.

Ak.	29° 1/2	Ko.	78	Sh. ma ka Pali.
Ak.	72°	Ko.	1.35	" " " "
Ko.	84° 1/2	Ko.	2.84	" " " "
Ko.	27° 1/2	Ko.	1.29	" " " "
Ko.	21°	Ko.	96	" " " " & Kahawai.
Ko.	84° 3/4	Ko.	2.88	" " " "
Ak.	51°	Ko.	2.28	" " " " a hiki ma ke kiki mua = 1 45/100 Eka.

Apana 2. Aina Kalo ma ka ili. Kahiki.

Ohomaka ma ke kiki Hikina a e holo.

Ak.	41°	Ko.	772	Sh. ma ke Mokolamalaiki.
Ko.	30°	Ko.	6.68	" " " " Konoiki.
Ko.	87° 3/4	Ko.	6.21	" " " " ke Kahawai.
Ak.	84° 1/2	Ko.	2.23	" " " " a hiki ma ke kiki mua = 2 53/100 Eka.

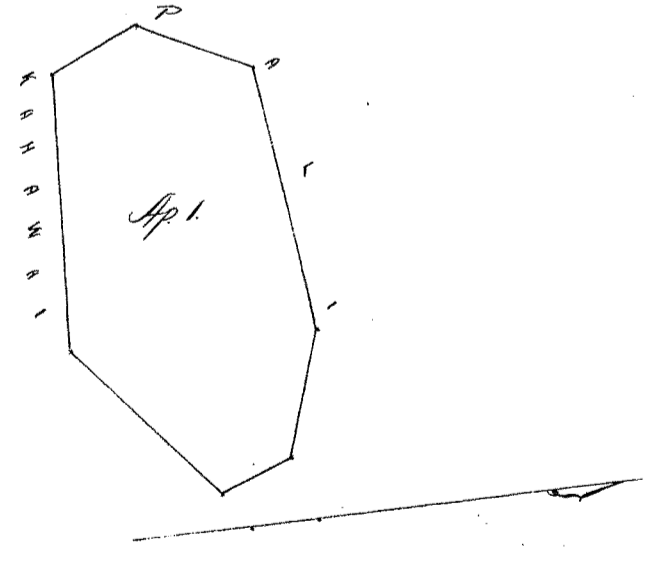
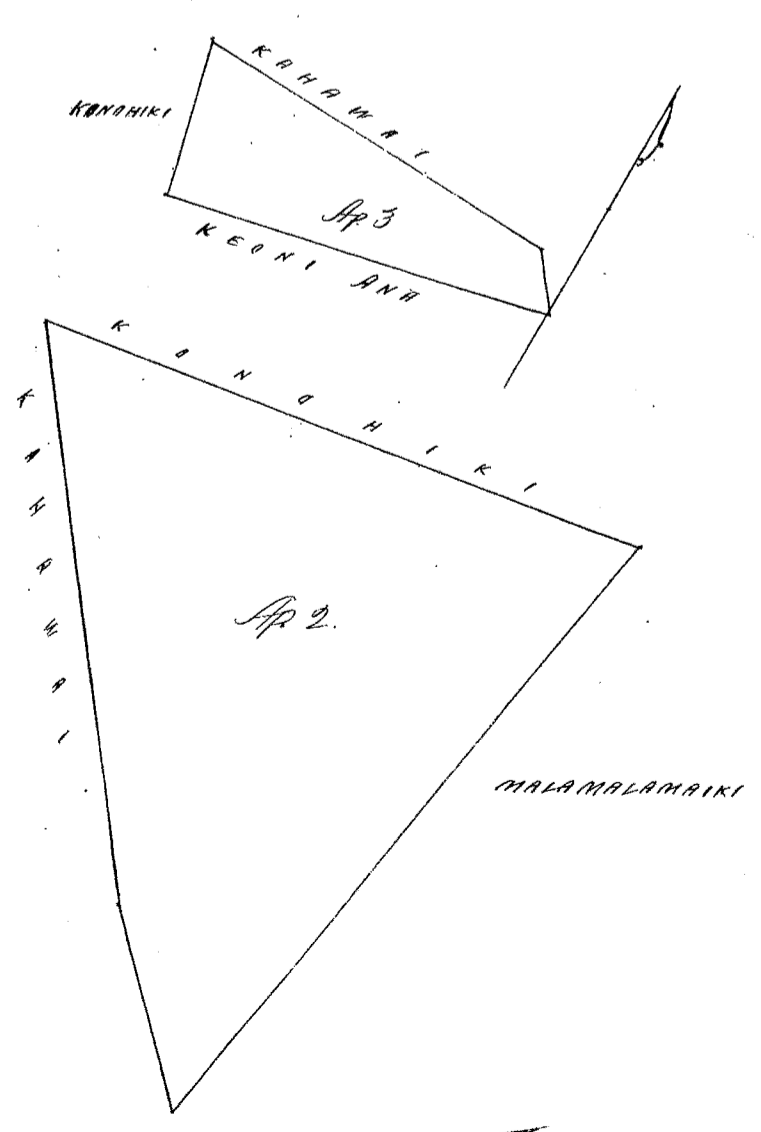
Apana 3. Aina Kalo ma ka ili. Kahiki.

Ohomaka ma ke kiki Hikina a e holo.

Ak.	36° 1/2	Ko.	69	Sh. ma ke Konoiki.
Ak.	87° 1/2	Ko.	4.06	" " " " ke Kahawai.
Ko.	14°	Ko.	1.67	" " " " ke Konoiki.
Ak.	77° 1/2	Ko.	4.10	" " " " Kono Aina a hiki ma ke kiki mua = 46/100 Eka.

Wailuku Novemata 25. 1853.

C. Bailey. (Maanai) 4-44



Ukupaaua \$ 0.00

W. L. Lee
G. M. Robertson
J. M. Kaulahao
J. H. Smith

Honolulu Januani 7. 1854.

Helu 2502. Ihumai. Wailuku. Maui.

Apana 1. Kalo ma ka ili o Holu. Chomaka ma ke kiki Akau a e holo.

He	65°	Ko. 2.90	Ma ka Kauhiki.
He	16 ¹ / ₄	Hei. .87	" " " "
He	88°	Hei. 1.08	" " " "
Ak.	64 ¹ / ₂	Hei. 1.97	" " " "
Ak.	21°	Ko. 1.32	" " " " a hiki ma ke kiki mua - $\frac{39}{100}$ Eka.

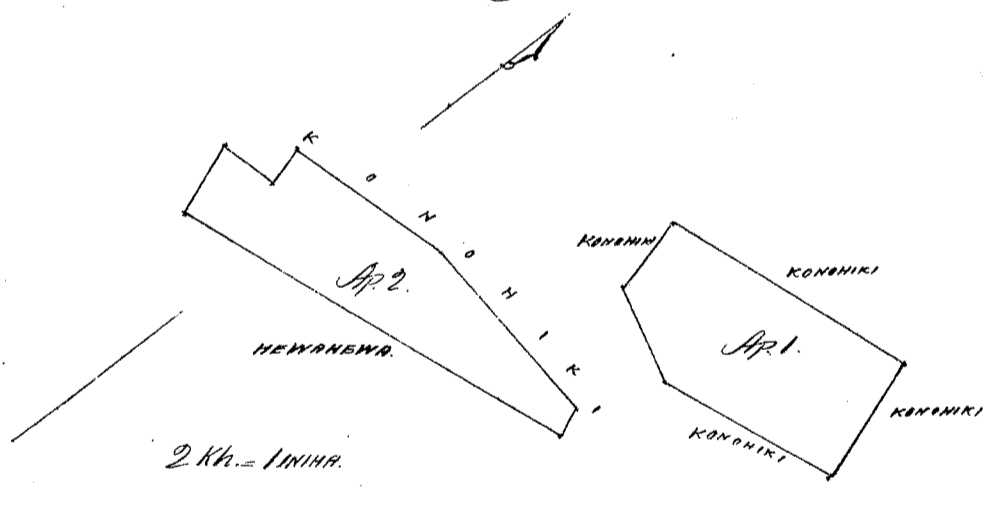
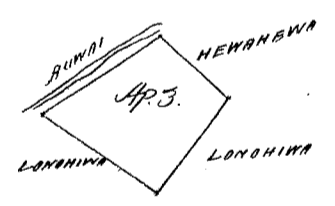
Apana 2. Kalo ma ka ili o Holu. Chomaka ma ke kiki Koma a e holo.

Ak.	55 ³ / ₄	Hei. 4.59	Ma ka Hewahewa
Ak.	22°	Ko. .33	" " " "
He	75 ¹ / ₄	Ko. 2.17	" " " Kauhiki
He	62 ¹ / ₂	Ko. 2.84	" " " "
He	19°	Hei. .40	" " " "
He	62 ¹ / ₂	Ko. .67	" " " "
He	27 ¹ / ₂	Hei. .80	" " " " a hiki ma ke kiki mua - $\frac{39}{100}$ Eka.

Apana 3. Kalo ma ka ili o Waikanani. Chomaka ma ke kiki Akau a e holo.

He	77°	Ko. .98	Ma ka Hewahewa.
He	2°	Ko. 1.48	" " ka Auwai
Ak.	69°	Hei. 1.44	" " ko Lonohia.
Ak.	16 ¹ / ₂	Ko. 1.23	" " " " a hiki ma ke kiki mua - $\frac{16}{100}$ Eka.

Wailuku Novemaba 17. 1853. C. Bailey. Maanai.



Ukupaaua \$ 4.00

W. L. Lee
G. M. Robertson
J. M. Kaulahao
J. H. Smith

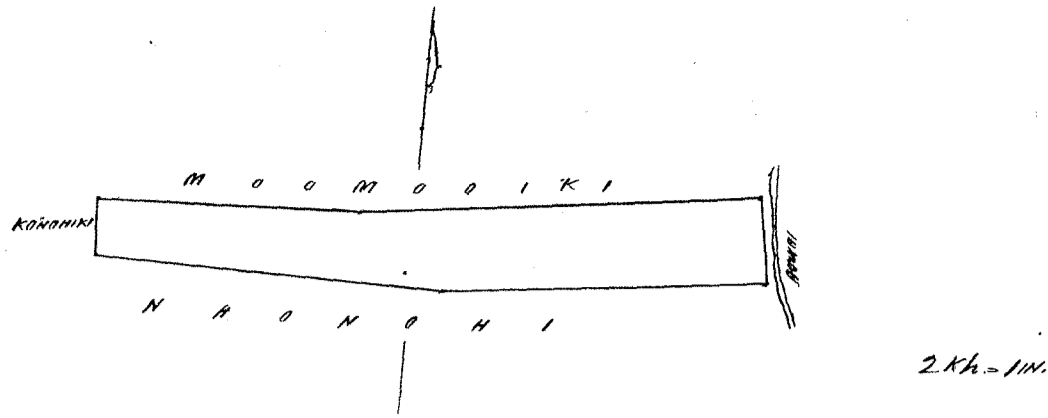
Honolulu Januani 7. 1854.

Helu 3388. Iaiwi. Wailuku. Maui.

Kalo ma ka ili o Kapalaalaea. Chomaka ma ke kiki Koma a e holo.

Ak.	1 ¹ / ₂	Hei. .60	Ma ka Kauhiki
Ak.	86 ¹ / ₄	Hei. 2.79	" " " Moosiki
Ak.	82 ¹ / ₄	Hei. 4.30	" " " "
He	12°	Hei. .91	" " ka Auwai
He	82 ¹ / ₂	Ko. 3.48	" " ko Kauhiki
He	89 ¹ / ₄	Ko. 3.71	" " " " a hiki ma ke kiki mua - $\frac{56}{100}$ Eka.

Wailuku Novemaba 17. 1853. C. Bailey. Maanai.



Ukupaulea \$4.00
 W. L. Lee
 G. M. Robertson
 J. Kekaulahas
 J. H. Smith

Honolulu Januari 7. 1854.

Kelu 649 Kepaniki Waikutu Maui.

Apana 1.

Maka ili o Laie
 Chumaka ma ke kiki Okau a e holo.

Hc	78° 1/2	Ko. 2.63	Wh. ma ke Kihikihi
Hc	15°	Hci. 1.14	" " " Kaneiaulu
Sk	75°	Hci. 1.11	" " " Kawa
Hc	16°	Hci. 1.93	" " " "
Hc	71° 1/2	Ko. 1.13	" " " "
Hc	16° 1/2	Hci. 3.85	" " " Poalima & Kaneiaulu
Sk	54° 1/2	Hci. 7.12	" " " " "
Sk	14°	Ko. .17	" " " Poalima
Sk	64° 1/2	Hci. 1.23	" " " " "
Sk	12° 1/2	Ko. 5.50	" " " Aki a hiki ma ke kiki mua = 1/4 Eka.

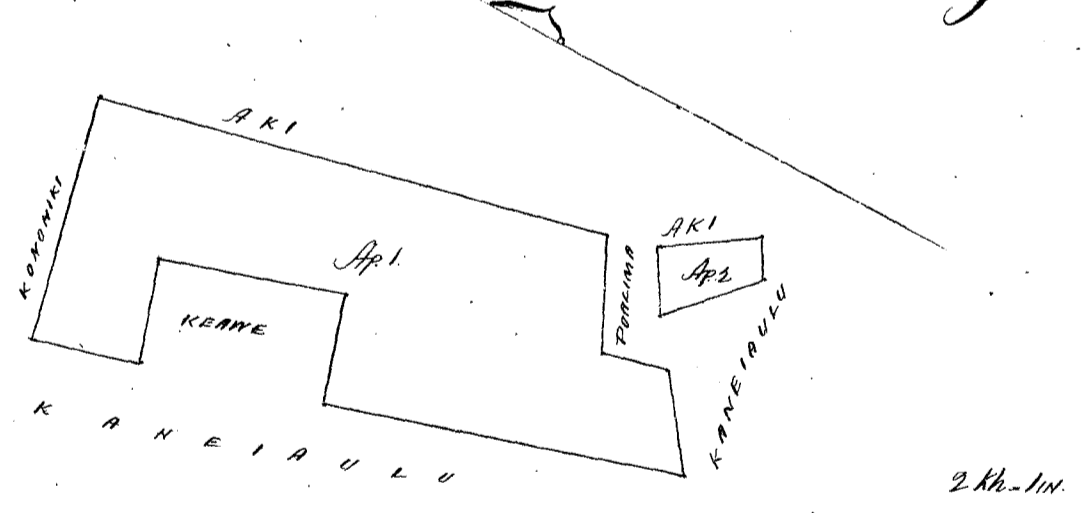
Apana 2.

Chumaka ma ke kiki Okau a e holo.

Hc	33°	Hci. 1.06	Wh. ma ke Aki.
Hc	59°	Ko. .45	" " " Kaneiaulu
Sk	40° 1/2	Ko. 1.06	" " " " "
Sk	58°	Hci. .59	" " " ka Poalima a hiki ma ke kiki mua = 1/100 Eka.

Waikutu Novemba 16. 1853.

C. Bailey. Medanaama.



Ukupaulea \$5.00
 W. L. Lee
 G. M. Robertson
 J. Kekaulahas
 J. H. Smith

Honolulu Januari 7. 1854.

Kelu 428 Kaonohimaka Waikutu Maui.

15 Loi Kalo ma ka ili o Waikani.

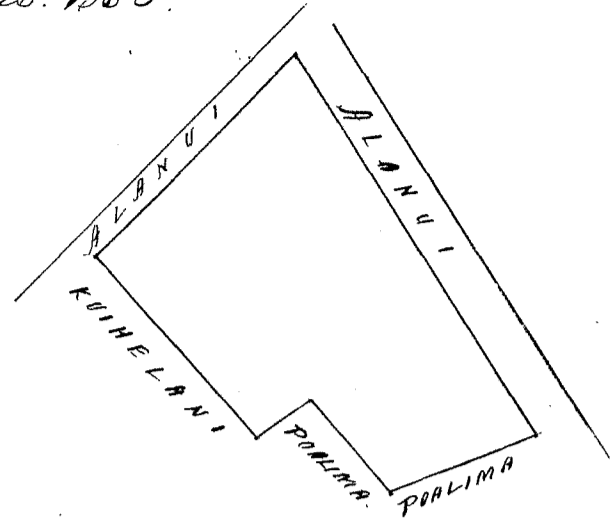
Chumaka ma ke kiki Okau a e holo.

Hc	48° 1/2	Ko. 2.98	Wh. ma ke Alanui.
Hc	37° 1/4	Hci. 2.48	" " " ke Kihikani.
Sk	61° 1/4	Hci. .69	" " " ka Poalima
Hc	36° 3/4	Hci. 1.24	" " " " "
Sk	73° 1/2	Hci. 1.67	" " " " " 3 e.

Ak. $27^{\circ}\frac{3}{4}$ Ko. 4.70 Kk. 4.70 Kk. ma ke Alanui Oopuni. a hiki ma ke kiki mua. $\frac{99}{100}$ Eka.

C. Bailey
Meaanaama.

Wailuku Novemba 28. 1853.



2 Kk. = 1 in.

Ukupauloa

\$ 4.00

W. L. Lee
G. M. Robertson
J. Kekaulaao
C. H. Smith

Honolulu Januani 7. 1854.

Hele 4378. Kawaha

Wailuku. Maui.

Kalo ma ka ili o Ohuka.

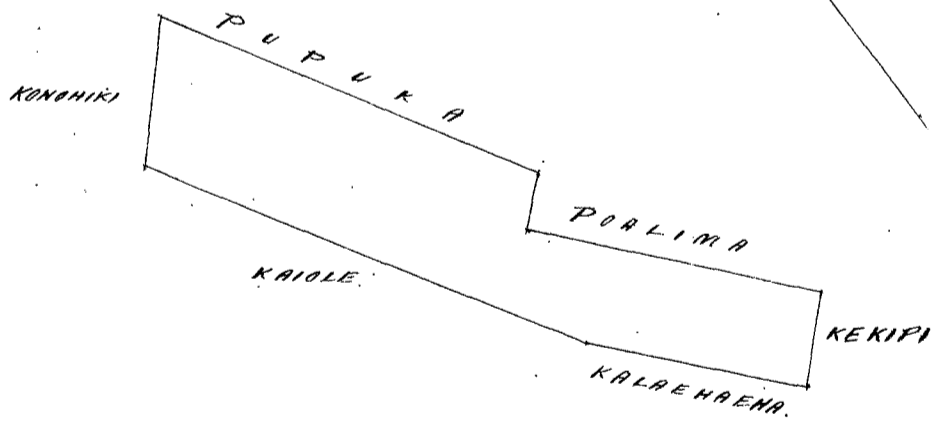
(Iuhaka Oain)

Chomaka ma ke kiki Okau a e holo

- Ko. 14° Ko. 1.56 Kk. ma ke Kauhiki.
- Ko. 30° Ko. 4.99 " " " Kaiole.
- Ko. 41° Ko. 2.33 " " " Kalaakaha.
- Ak. $47^{\circ}\frac{1}{2}$ Ko. 1.01 " " " Kekipi.
- Ak. $40^{\circ}\frac{1}{4}$ Ko. 3.11 " " " Kauhiki.
- Ak. 51° Ko. .58 " " " "
- Ak. $29^{\circ}\frac{1}{2}$ Ko. 4.30 " " " Pupuka. a hiki ma ke kiki mua. $\frac{94}{100}$ Eka.

Wailuku Novemba 28. 1853.

C. Bailey. Meaanaama.



2 Kk. = 1 in.

Ukupauloa

\$ 4.00

W. L. Lee
G. M. Robertson
J. Kekaulaao
C. H. Smith

Honolulu Januani 7. 1854.

Hele 3852. Ika. 3.322 tues. N^o

Wailuku. Maui.

Ika ka ili o Iao.

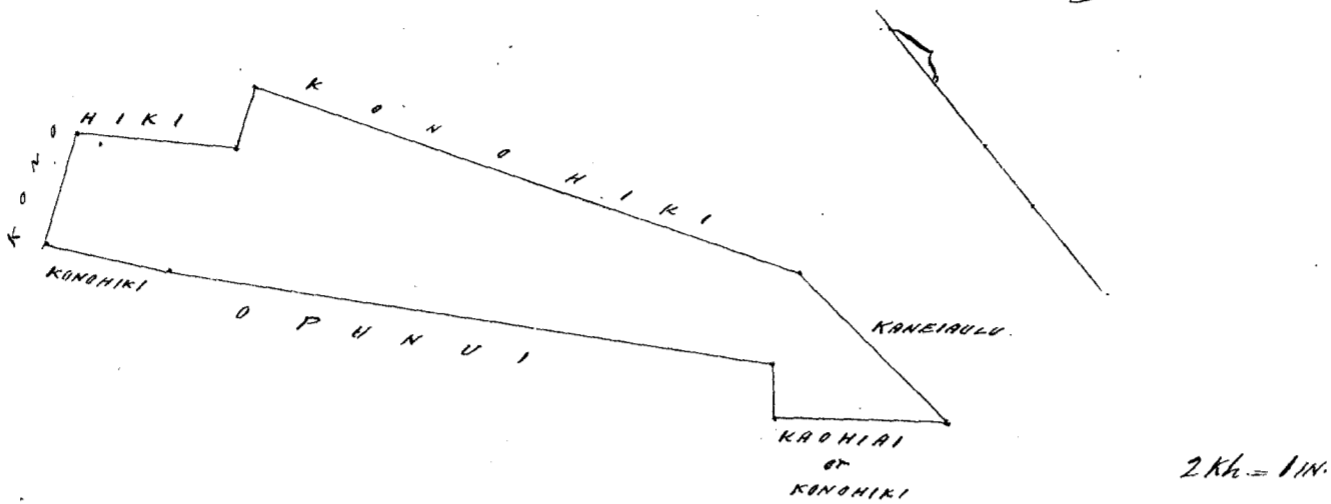
Chomaka ma ke kiki Okau a e holo.

- Ko. $51^{\circ}\frac{3}{4}$ Ko. 1.21 Kk. ma ke ke Kauhiki
- Ko. 35° Ko. 1.28 " " " " "
- Ko. 12° Ko. 6.45 " " " " Opunui
- Ko. 35° Ko. .56 " " " " "

He	118° ³ / ₄	Hei.	1.80	Ma	ma	ke	ke	Kanohiki
M.	4° ¹ / ₂	Hei.	2.24	"	"	"	"	Kanohiki
M.	32°	Hei.	6.02	"	"	"	"	ke Kanohiki
He	56° ³ / ₄	Hei.	.63	"	"	"	"	"
M.	45°	Hei.	1.69	"	"	"	"	" a hiki ma ke hiki mua - 1 ²⁷ / ₁₀₀ Oka.

Waiuku Novemba 16. 1853.

C. Bailey. Meanaama.



Ukupaisloa \$5.00
 W. L. Lee
 G. M. Robertson
 J. Kekaualaa
 C. H. Smith

Honolulu Januani 7. 1854.

Hele 3221 Ake.

Waiuku. Maui.

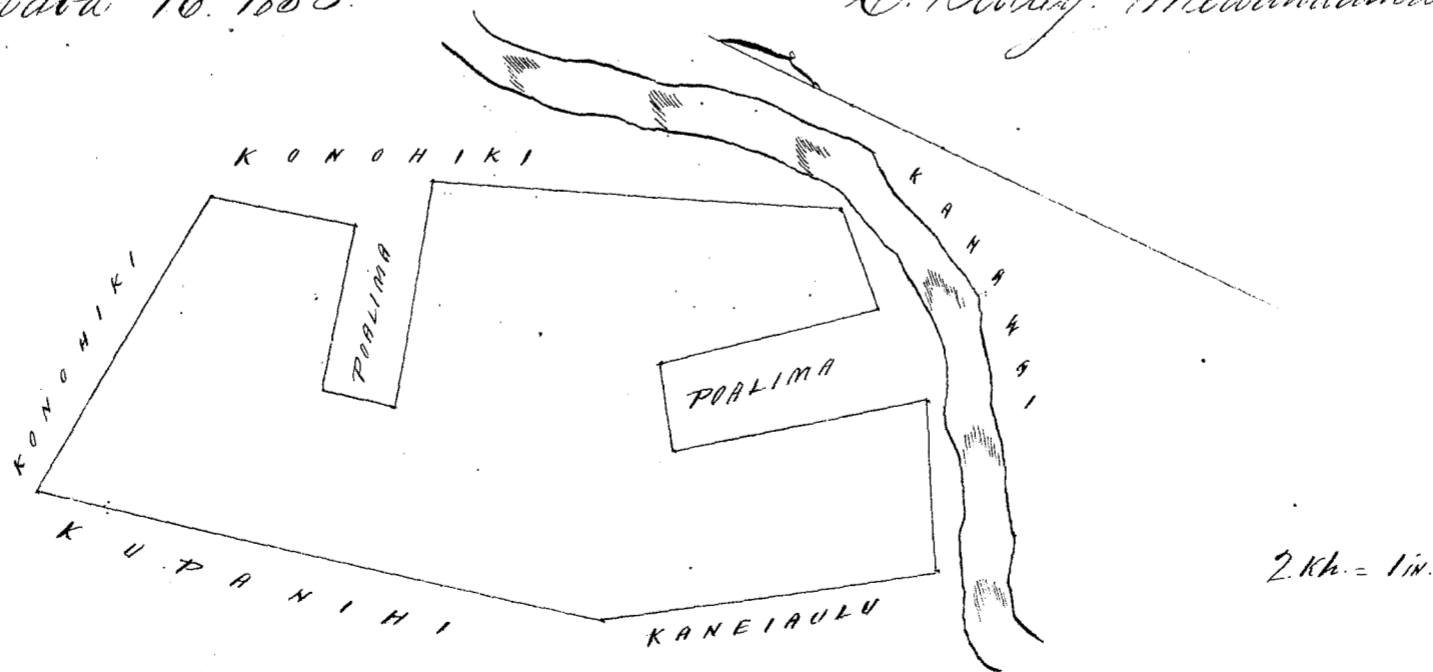
Ma ka ike, Laie.

Chunaka ma ke hiki Okau a holo.

He	12° ¹ / ₂	Hei.	6.09	Ma	ma	ke	ke	Kupanahi.
He	33° ¹ / ₂	Hei.	3.55	"	"	"	"	ke Kanohiki.
M.	61° ¹ / ₂	Hei.	1.79	"	"	"	"	ke Kahawai.
M.	37°	Hei.	2.71	"	"	"	"	ke Poalima
M.	56° ¹ / ₄	Hei.	.95	"	"	"	"	"
He	39° ¹ / ₂	Hei.	2.37	"	"	"	"	"
M.	43° ¹ / ₂	Hei.	1.13	"	"	"	"	ke Kahawai
M.	21° ¹ / ₄	Hei.	4.27	"	"	"	"	"
He	74° ¹ / ₂	Hei.	2.38	"	"	"	"	ke Poalima.
M.	12° ¹ / ₂	Hei.	.77	"	"	"	"	"
M.	75° ³ / ₄	Hei.	1.76	"	"	"	"	"
M.	13° ³ / ₄	Hei.	1.50	"	"	"	"	ke Kanohiki.
M.	82° ³ / ₄	Hei.	3.59	"	"	"	"	" a hiki ma ke hiki mua - 2 ⁸⁴ / ₁₀₀ Oka.

Waiuku Novemba 16. 1853.

C. Bailey. Meanaama.



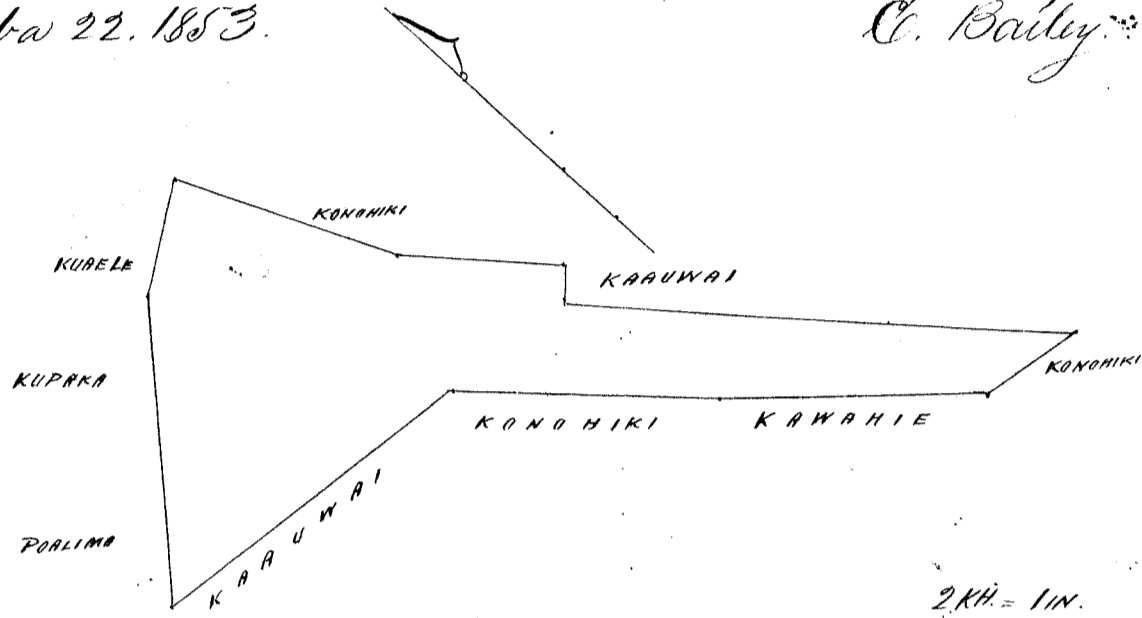
Ukupaisloa \$5.00
 W. L. Lee
 G. M. Robertson
 J. Kekaualaa
 C. H. Smith

Honolulu Januani 7. 1854.

Kalo.	Ma Papehaku.	Chomaka ma ke kiki Kihina, a e holo.
Mk.	39 ¹ / ₄	Ko. 5.29. Kk. ma ke Kaaunwai.
Mk.	42 ³ / ₄	Ko. 39 " " " "
Mk.	40°	Ko. 1.77 " " " "
Mk.	23 ³ / ₄	Ko. 2.45 " " " " Konoiki
Ke	58 ¹ / ₂	Ko. 1.19 " " " " Kuale
Ke	113 ¹ / ₂	Ko. 3.34 " " " " Ka Paliua & Kupaka
Ke	79 ³ / ₄	Ko. 3.71 " " " " Ke Kaaunwai.
Ke	42°	Ko. 3.00 " " " " Konoiki
Ke	43 ³ / ₄	Ko. 2.64 " " " " Kawahie
Ke	83°	Ko. 1.07 " " " " Konoiki. a hiki ma ke kiki mua = 1 ⁴⁶ / ₁₀₀ Eka.

Wailuku Novemaba 22. 1853.

C. Bailey, Meanaama.



Ukupauloa

\$ 4.00

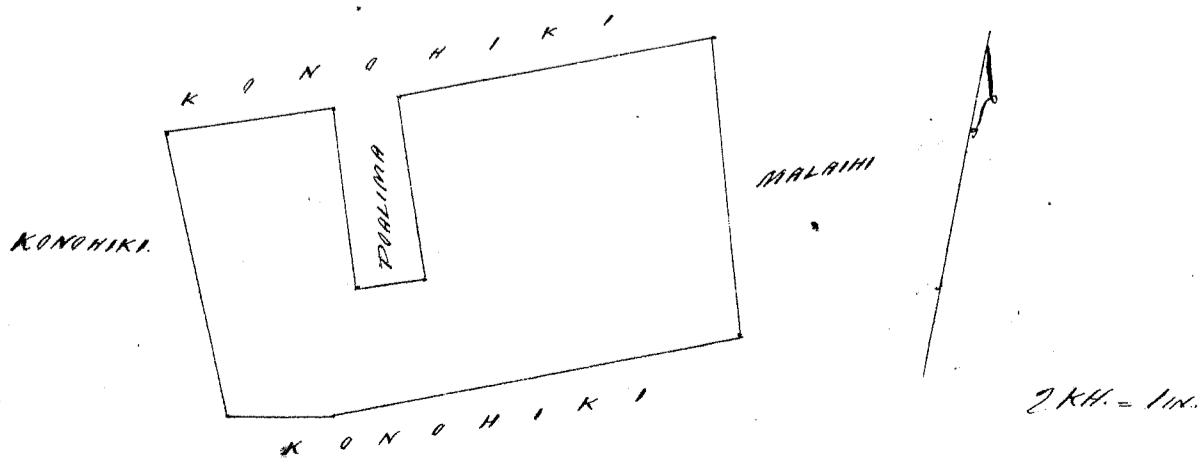
W. L. Lee
G. M. Robertson
J. Kekaulahas
C. H. Smith

Honolulu Januari 7. 1854.

Kalo.	ma ka ili, Kaluoope.	Chomaka ma ke kiki Okau a e holo.
Ke.	68 ³ / ₄	Ko. 3.36 Kk. ma ke Konoiki
Ke.	180 ³ / ₄	Ko. 1.92 " " " "
Ke.	69°	Ko. 72 " " " "
Mk.	17 ³ / ₄	Ko. 1.91 " " " "
Ke.	70 ¹ / ₄	Ko. 1.83 " " " "
Ke.	19 ¹ / ₂	Ko. 3.04 " " " "
Mk.	78°	Ko. 1.11 " " " " Mawoiki
Mk.	68°	Ko. 1.40 " " " " Konoiki
Mk.	16 ¹ / ₂	Ko. 3.14 " " " " Malaihi. a hiki ma ke kiki mua = 1 ⁶³ / ₁₀₀ Eka.

Wailuku Novemaba 17. 1853.

C. Bailey, Meanaama.



Ukupaunoo \$ 5.

W. L. Lee
G. M. Robertson
J. K. Smith
J. Kekaulaheo

Honolulu Januani 7. 1854.

Helu 3502 Kahawai

Hailuku Maui.

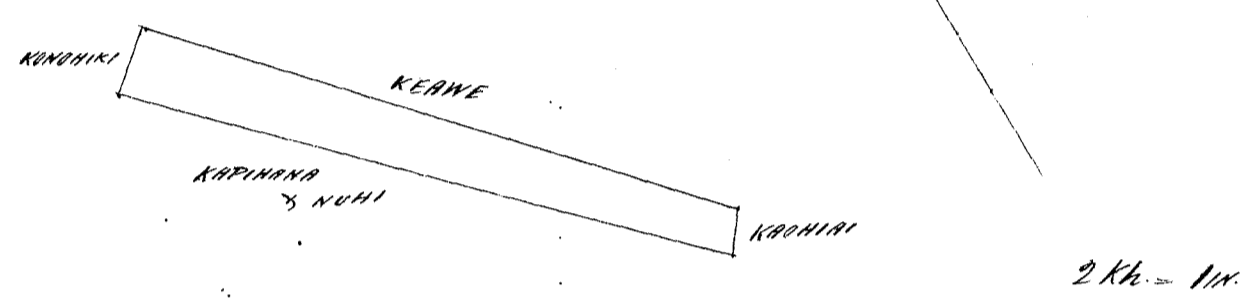
Kalo ma ka ili i Holomano.

Chumaka ma ke hiki Mau, a e holo.

He.	47 1/2	Ke.	68	Ma ma ho	Konohiki
He.	44	Ke.	669	" " "	Kapuhana & Nuh.
Ma.	39	Ke.	47	" " "	Kaohi
Ma.	41 3/4	Ke.	657	" " "	Keawe, a hiki ma ke hiki ma. 38 Eka.

Hailuku Novemaba 29. 1853.

C. Bailey, Meanaama.



Ukupaunoo \$ 3.00

W. L. Lee
G. M. Robertson
J. K. Smith
J. Kekaulaheo

Honolulu Januani 7. 1854.

Helu 8459 Kuaele.

Hailuku Maui.

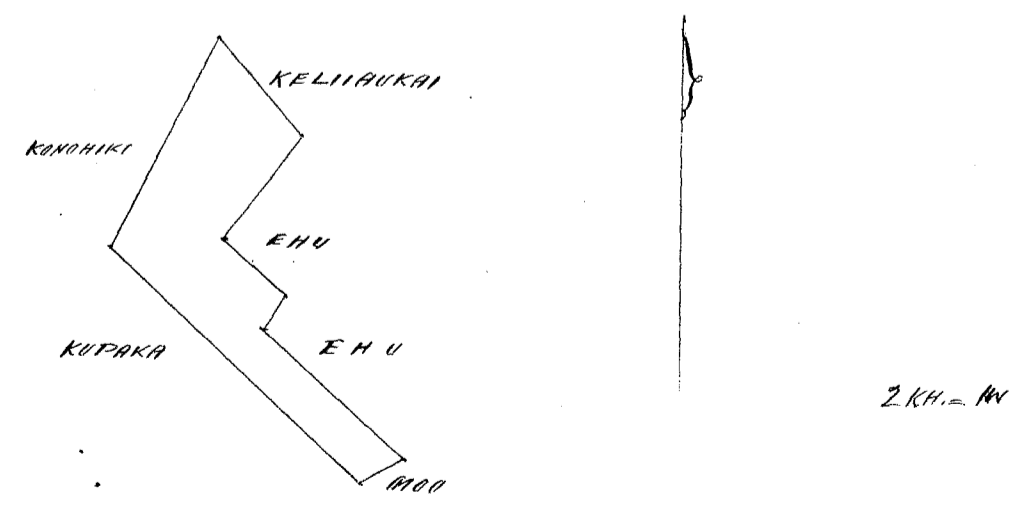
Kalo ma ka ili i Papohaku.

Chumaka ma ke hiki Okaui a e holo.

He.	27	Ke.	2.44	Ma ma ho	Konohiki
He.	48	Ke.	3.59	" " "	Kupaka.
Ma.	58 1/2	Ke.	54	" " "	Ma 2.
Ma.	48 1/2	Ke.	2.10	" " "	Chu.
Ma.	36 1/4	Ke.	1.12	" " "	"
Ma.	50	Ke.	.88	" " "	"
Ma.	36 1/2	Ke.	1.34	" " "	"
Ma.	42 1/2	Ke.	1.32	" " "	Keli'aukai, a hiki ma ke hiki ma. 41 Eka.

Hailuku Novemaba 29. 1853.

C. Bailey, Meanaama.



Ukupaunoo \$ 3.00

W. L. Lee
G. M. Robertson
J. K. Smith
J. Kekaulaheo

Honolulu Januani 7. 1854.

Kolu 3467 Kenouii ✓

Haiduku Maui

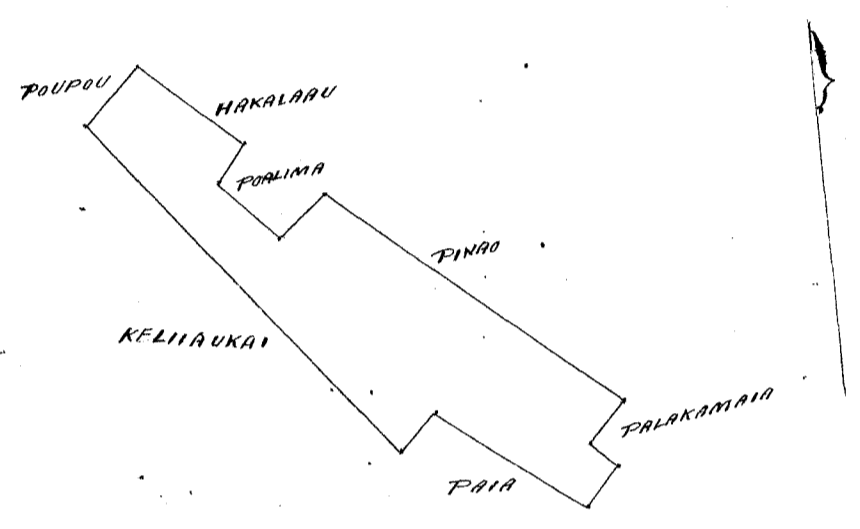
Ma ka ili o Puniu.

Chumaka ma ke kahi Akau a e holo.

He	51 1/2	Hei	1.12	Kh. ma ke	Hakalauu.
He	39°	Hei	54	"	Palima.
He	115 1/2	Hei	94	"	"
M.	50 1/2	Hei	65°	"	"
He	51 1/4	Hei	3.81	"	Pinoo
He	112°	Hei	60	"	Palima
He	117°	Hei	34	"	Palakamaia.
He	38 1/2	Hei	53	"	Paia
M.	51°	Hei	1.90	"	"
He	111°	Hei	53	"	"
M.	39 1/2	Hei	1.77	"	Keliuaukai
M.	13 1/2	Hei	76.	"	Poupu. a hiki ma ke kahi maa. 11/100 Cka.

Haiduku Novemaba 16. 1853.

C. Bailey. Meanaama.



Ukupauloa \$ 4.00
 W. L. Lee
 G. M. Robertson
 J. M. Smith
 J. Kekaulakoo

Hono lulu. Januani 7. 1854.

Kolu 3253 Kiona ✓

Haiduku Maui

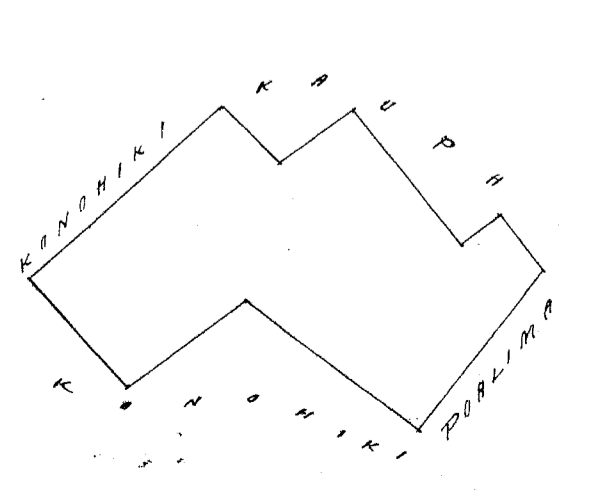
Loko iia. ma ka ili o Pauhukalo.

Chumaka ma ke kahi Kihina a e holo.

He	36 1/2	Hei	2.11	Kh. ma ke	Palima.
M.	53°	Hei	2.25	"	ho Kionohiki.
He	53°	Hei	1.56	"	"
M.	43°	Hei	1.54	"	"
M.	49°	Hei	2.87	"	"
He	46°	Hei	.82	"	Kampa
M.	53°	Hei	.82	"	"
He	40°	Hei	1.79	"	"
M.	54°	Hei	.46	"	"
He	39°	Hei	70	"	" a hiki ma ke kahi maa. 97/100 Cka.

Haiduku Novemaba. 24. 1853.

C. Bailey. Meanaama.



Upoupaoua \$4.00

W. L. Lee
G. M. Robertson
J. H. Smith
J. Kekaulahas

Honolulu Januani 7. 1854.

Helu 3335 Naonohi Waialeale, Maui.

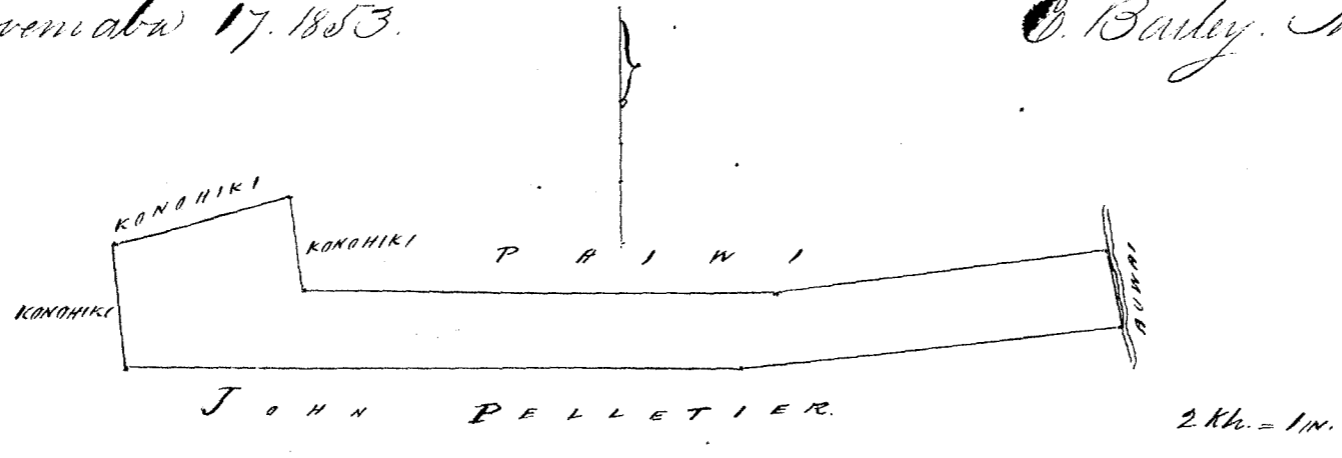
Kaula o Pahale ma ka ili o Kapalaalaea.

Chumaka ma ke hiki Kikina a e holo

Ho	83°	Ko	4.13	Ma	ke	Ma	John	Pelletier.
Konohano	ponoi.	6.46	"	"	"	"	"	"
Mk.	4°	Ko.	1.30	"	"	"	"	Konohiki.
Mk.	78° 1/2	Ko.	1.96	"	"	"	"	"
Ho	6° 3/4	Ko.	1.00	"	"	"	"	"
Mk.	89° 3/4	Ko.	5.10	"	"	"	"	o Pahi.
Mk.	82° 1/2	Ko.	3.48	"	"	"	"	"
Ho.	12°	Ko.	.78	"	"	"	"	ka auwai. a hiki ma ke hiki. mua - 97/100 Eka.

Waialeale Novemaba 17. 1853.

C. Bailey, Maanana.



Upoupaoua \$4.00

W. L. Lee
G. M. Robertson
J. H. Smith
J. Kekaulahas

Honolulu Januani 7. 1854.

Helu 2435 Kahooke Waialeale, Maui.

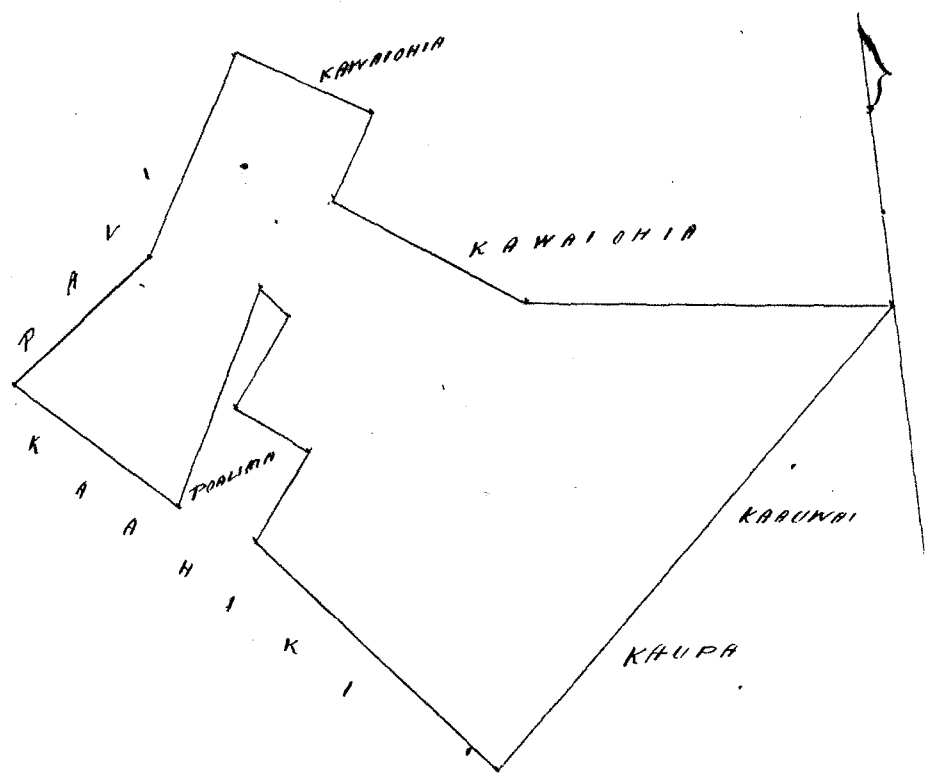
Ma ka ili o Kaulaiki.

Chumaka ma ke hiki Kikina a e holo.

Ho	46° 1/4	Ko.	6.41	Ma	ke	Ma	Kaulaiki	o Kaulaiki
Mk.	41° 1/4	Ko.	3.50	"	"	"	"	o Kaulaiki.
Mk.	36° 3/4	Ko.	1.12	"	"	"	"	ka Pahi.
Mk.	54° 1/2	Ko.	.88	"	"	"	"	"
Mk.	34° 3/4	Ko.	1.10	"	"	"	"	"
Mk.	38°	Ko.	.36	"	"	"	"	"
Ho.	28°	Ko.	2.43	"	"	"	"	"
Mk.	46° 3/4	Ko.	2.18	"	"	"	"	ka Kaulaiki.
Mk.	52° 1/2	Ko.	1.89	"	"	"	"	ka Pahi.
Mk.	30°	Ko.	2.38	"	"	"	"	o Pahi.
Ho	60° 3/4	Ko.	1.57	"	"	"	"	ka Kaulaiki.
Ho	30° 1/2	Ko.	1.02	"	"	"	"	"
Ho.	56°	Ko.	2.14	"	"	"	"	"
Ho.	82° 3/4	Ko.	4.00	"	"	"	"	a hiki ma ke hiki. mua - 2 73/100 Eka.

Waialeale Novemaba 25. 1853.

C. Bailey, Maanana.



2 Ka. = 1 in.

Ukupaulea

\$ 5, 00

W. L. Lee
G. M. Robertson
J. H. Smith
J. Kekaulaha

Honolulu Januari 7. 1854.

Uelu 2523. Makahookolo

Wailuku, Maui.

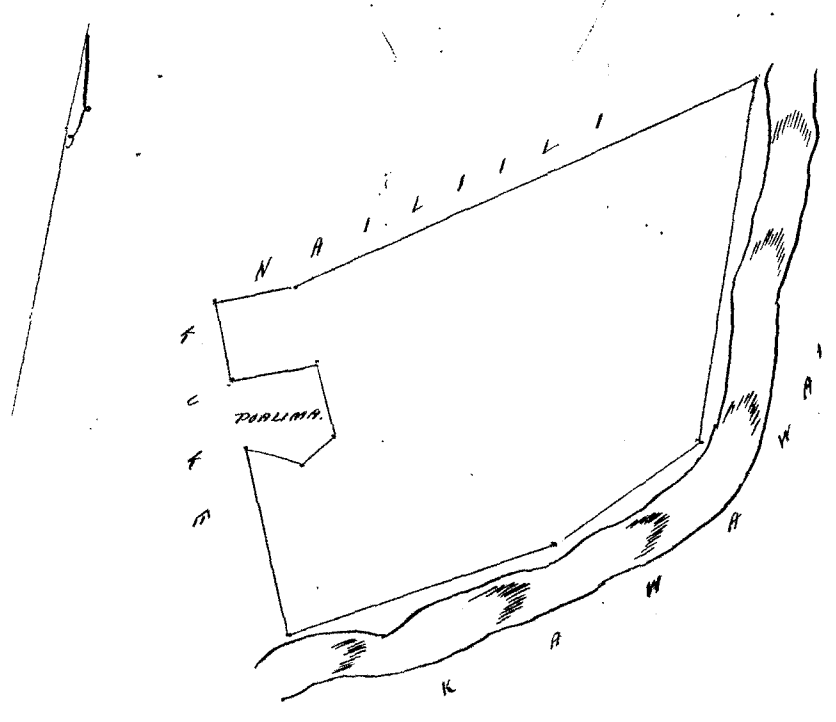
Kalo & Puhale &c. ma ka ihi, Kuamui.

Ehunnaka ma ke kiki Komo a e holo.

Mk.	23 1/2	No.	200	Mk.	ma ke kiki
Ko	83°	Ki.	55	"	ka Pralima.
Mk.	35°	Ko.	45	"	"
Mk.	25°	No.	74	"	"
Ko	69 1/4	No.	88	"	"
Mk.	23 1/2	No.	78	"	ke kiki.
Mk.	66 1/2	Ki.	81	"	Wailuku.
Mk.	54°	Ki.	534	"	"
Ko	2°	No.	386	"	ke Kahawai.
Ko	43°	No.	199	"	"
Ko.	60 3/4	No.	287	"	" a kiki ma ke kiki ma = 1 78/100 Eka.

Wailuku Novemba 25. 1853.

C. Bailey, Meamama.



Ukupaulea

\$ 5, 00

W. L. Lee
G. M. Robertson
J. H. Smith
J. Kekaulaha

Honolulu Januari 7. 1854.

Hulu 2459 Tahinekuapuu () Hahakua. Maui.

Apana 1. Kalo ma ka ili o Hahakua.

Chumaka ma ke kahi Kama a e holo.

Mk.	13° 1/2	Ki.	3.73	Mh. ma ke kahi Kama a e holo.
Mk.	39° 3/4	Ki.	2.18	" " ke Kahaui
Mk.	58° 1/2	Ki.	3.43	" " " "
Ki.	54° 1/2	Ki.	.89	" " " "
Ki.	25° 1/2	Ki.	3.81	" " ke Auwai
Ki.	54°	Ki.	5.29	" " " " a kahi ma ke kahi mua - 1 ⁶⁴ / ₁₀₀ Eka.

Apana 2. Kalo ma ka ili o Pepee. Chumaka ma ke kahi Kama a e holo.

Ki.	52°	Ki.	1.04	Mh. ma ke kahi Kama a e holo.
Ki.	39° 1/2	Ki.	4.55	" " ke Alani Aupuni
Mk.	43° 3/4	Ki.	1.51	" " ke Kopau
Mk.	44° 1/2	Ki.	4.40	" " ke Kama a e holo a puni ma aua Ki o ke Alani = ⁵⁵ / ₁₀₀ Eka.

Chumaka ma ke kahi Kama a e holo.

Ki.	52°	Ki.	3.24	Mh. ma ke kahi Kama a e holo.
Mk.	32° 1/2	Ki.	1.04	" " " "
Ki.	47° 1/2	Ki.	3.05	" " " "
Ki.	31°	Ki.	1.25	" " ke Meau
Ki.	36°	Ki.	5.17	" " ke Pepee
Mk.	43° 3/4	Ki.	6.70	" " ke Kopau i ke Alani
Mk.	39° 1/2	Ki.	1.64	" " ke Alani Aupuni a puni ma aua Kama a e holo

ke Alani = ^{3 1/2}/₁₀₀ Eka.

Apana 3. Kalo ma ka ili o Kalaula 1. Chumaka ma ke kahi Kama a e holo.

Ki.	45°	Ki.	1.07	Mh. ma ke kahi Kama a e holo.	
Alani holo	Ki.	40°	Ki.	93	" " ke Meau
" "	Mk.	43°	Ki.	1.21	" " " "
" "	Mk.	49°	Ki.	90	" " ke Alani a puni - ¹ / ₁₀ Eka.

Apana 4. Kalo ma ka ili o Iao. Chumaka ma ke kahi Kama a e holo.

Mk.	77° 3/4	Ki.	1.61	Mh. ma ke kahi Kama a e holo.
Mk.	14° 1/2	Ki.	4.8	" " " "
Ki.	81° 1/2	Ki.	1.51	" " " "
Ki.	6°	Ki.	5.8	" " ke Alani a puni - ⁸ / ₁₀₀ Eka

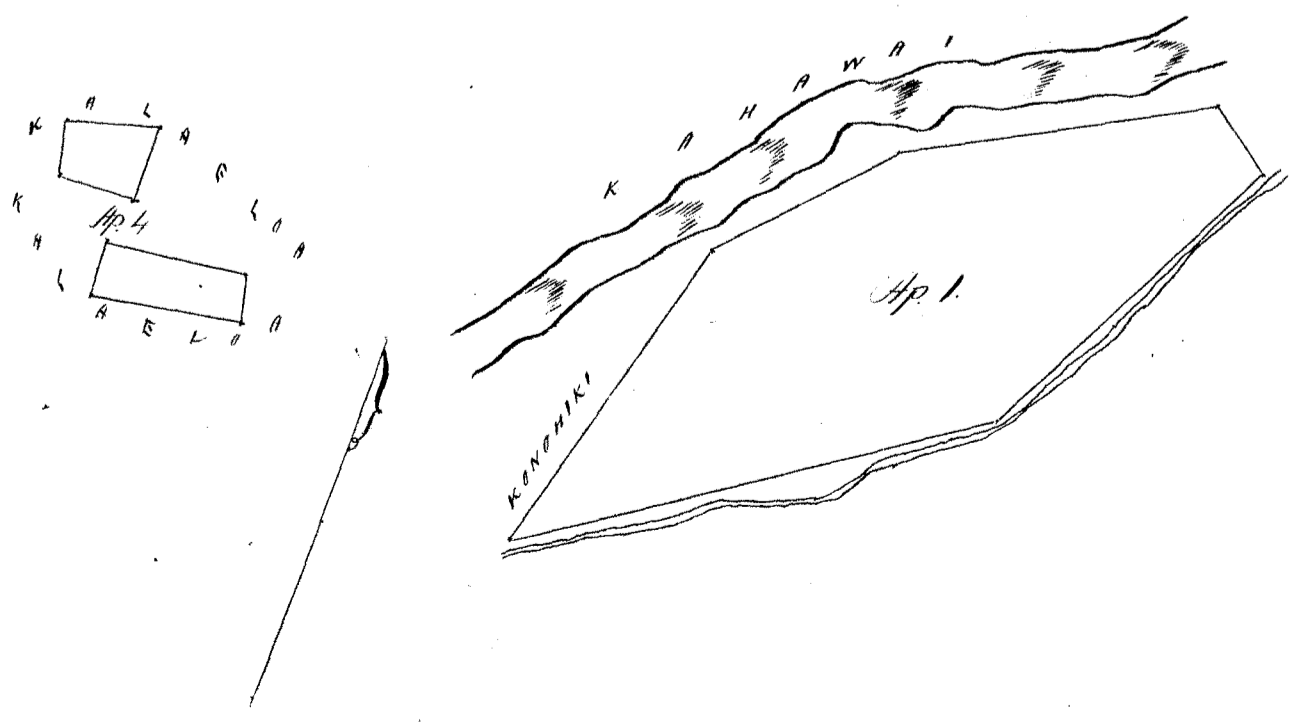
Hulu 2. Mai ke kahi Kama a e holo i kama ma aua a aua aua penei. Mk 9 1/2 Ki. 53 Mh. a kahi i ke kahi Kama a e holo i kama ma aua a aua aua penei.

Ki.	85°	Ki.	80	Mh. ma ke kahi Kama a e holo.
Mk.	12° 1/2	Ki.	5.8	" " " "
Mk.	69°	Ki.	9.8	" " " "
Ki.	1°	Ki.	8.5	" " ke Alani a puni - ⁶ / ₁₀₀ Eka.

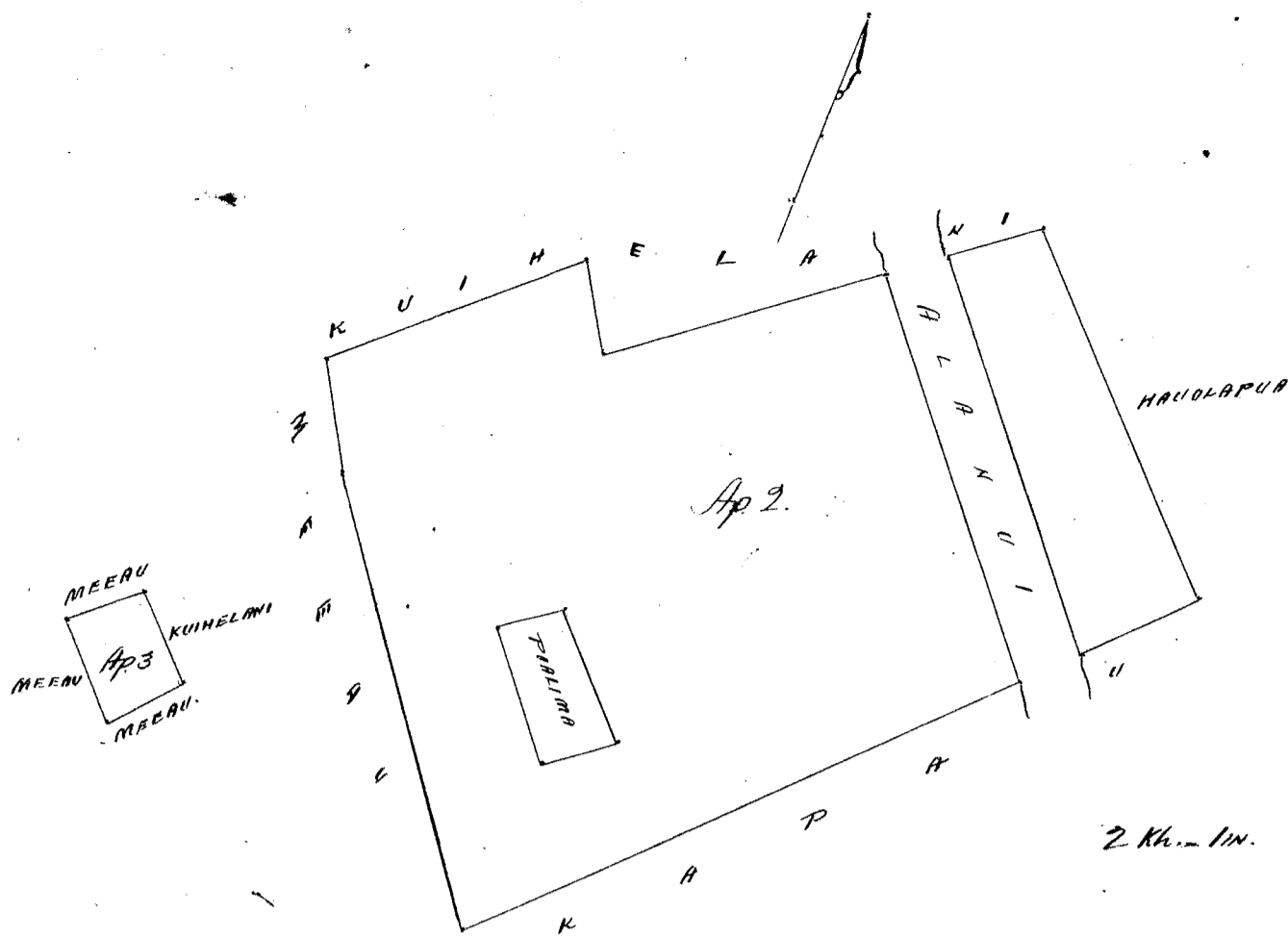
Hahakua Novemaba 15. 1853.

C. Bailey. Mea ma aua aua aua Pepee

Pepee	4.02	E
Hahakua	1.64	
Kalaula 1	10	
Iao	8	
	5	
	1.88	



Ma kila aua aua aua ma kila.



Umpouwa

\$ 6.00

W. L. Lee
G. M. Robertson
J. H. Smith
J. Kekaulaha

Honolulu January 7. 1854.

Lot 3487

Kaulii

Waialeale, Maui.

Area 1. Kalo ma ka ili o Kapuni.

Chumaka ma ke kiki Akou, a e holo.

He	30° 1/2	Ko.	1.14	Ma. ma ke Alanui.
He	46° 1/4	Hei.	2.22	" " ko Kaluapua.
He.	66° 1/4	Hei.	2.36	" " " "
He.	9° 1/2	Hei.	.46	" " " "
Ma.	32° 1/4	Hei.	1.71	" " " Leiki.
Ma.	64° 1/2	Ko.	1.71	" " " Kona
Ma.	73° 3/4	Ko.	1.06	" " " ka Patalima.
He.	23°	Ko.	.60	" " " "
Ma.	45°	Ko.	1.26	" " " "
Ma.	57°	Hei.	.59	" " " "
Ma.	47° 3/4	Ko.	1.20	" " " " a kiki ma ke kiki mua - $\frac{62}{100}$ Eka.

Area 2. Kalo ma ka ili o Ahuena.

Chumaka ma ke kiki Akou, a e holo.

He	41° 1/2	Ko.	1.83	Ma. ma ke Alanui.
He	60° 1/2	Hei.	4.33	" " ko Leiki.
Ma.	9°	Hei.	1.00	" " " Kauhiki.
Ma.	47°	Ko.	3.73	" " " Pahoa & Mahoe. a kiki ma ke kiki mua - $\frac{53}{100}$ Eka.

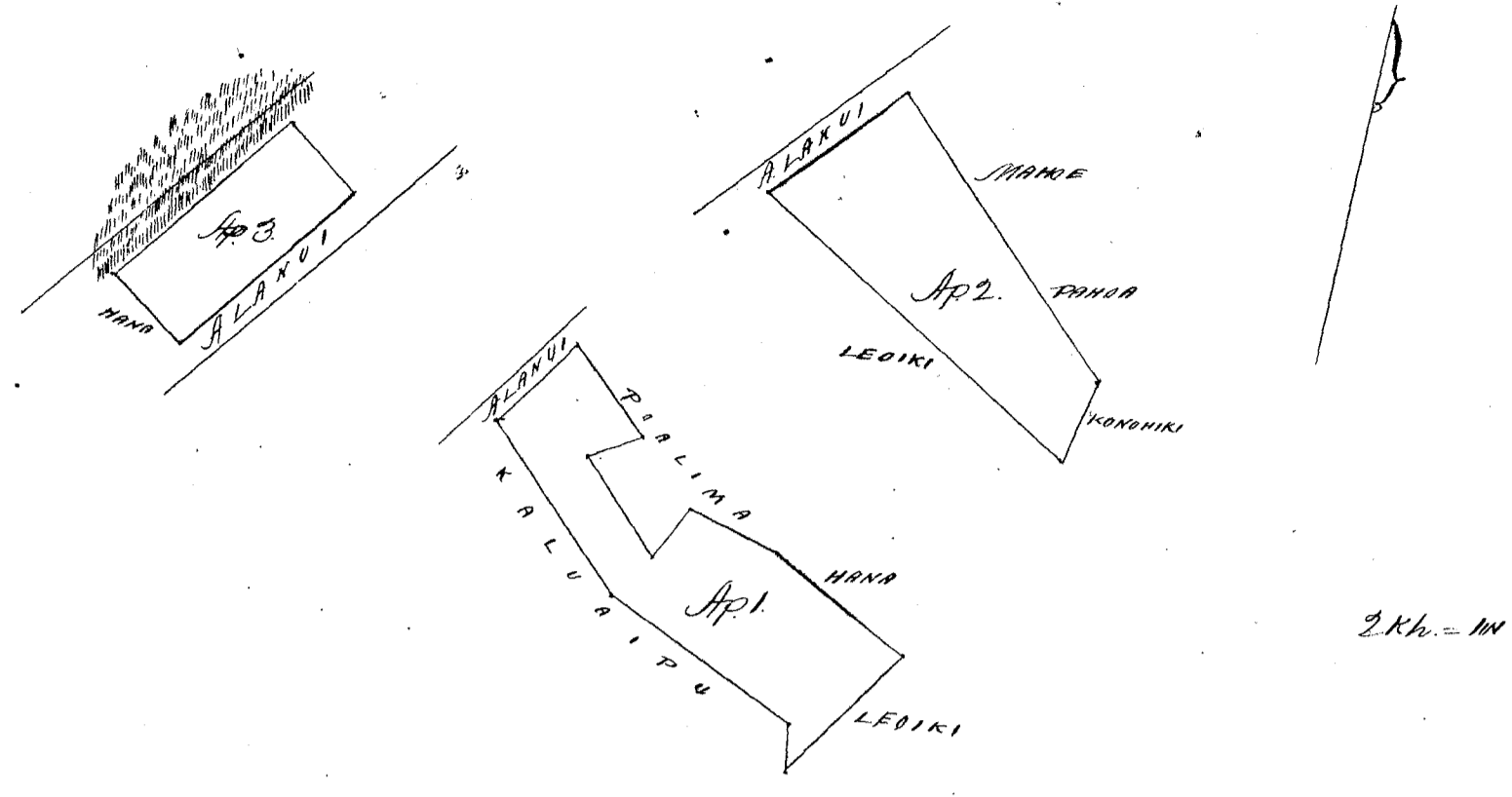
Area 3. Pahale ma ka ili o Ahuena.

Chumaka ma ke kiki Akou a e holo.

He	36° 1/2	Ko.	2.50	Ma. ma ke Pali.
He	53° 1/2	Hei.	1.10	" " ko Kona
Ma.	36° 1/2	Hei.	2.50	" " ko Alanui.
Ma.	53° 1/2	Ko.	1.00	" " ko Kauhiki. a kiki ma ke kiki mua - $\frac{1}{4}$ Eka.

Waialeale November 23. 1853.

C. Bailey, Maanacua.



Ukupauna \$5.00

W. L. Lee
G. M. Robertson
O. H. Smith
J. Kekaulaha

Honolulu January 7. 1854.

Kelu 3536. Suahine. Wailuku. Maui.

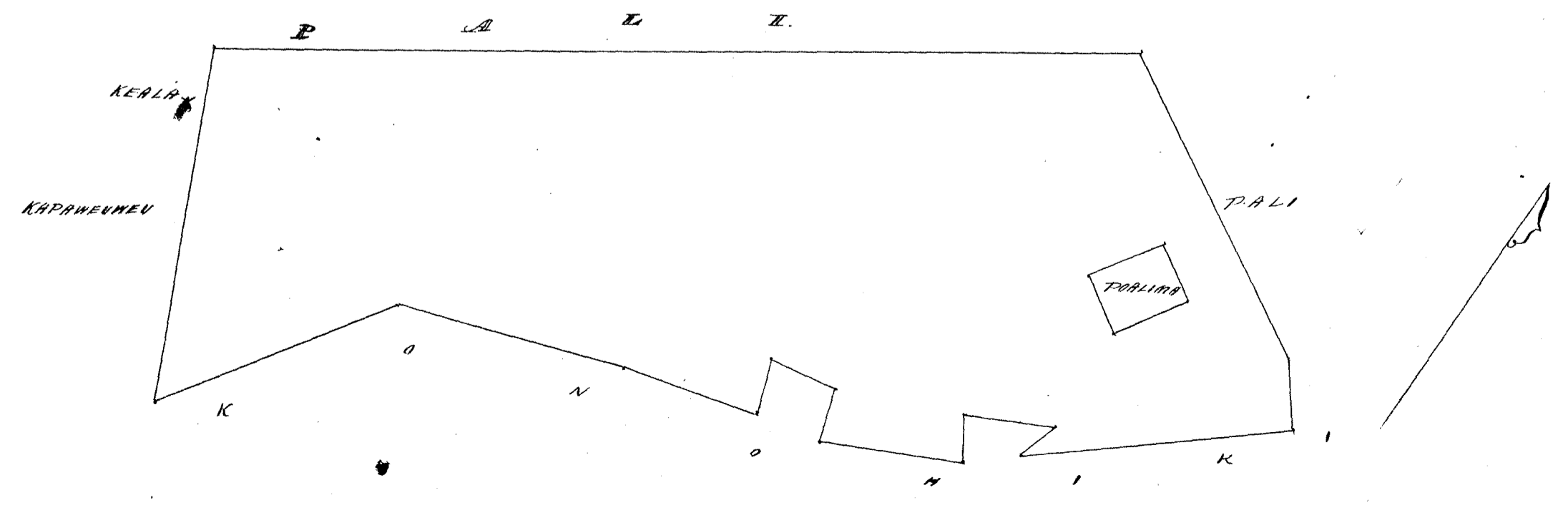
Kalo & Kula maka ili, Halekoo.

Chinnaka maka fiati kiki Maawa e holo.

Ko	55 1/2	Ko	13.61	Ch. maka Talo.
Ko	24 3/4	Ki.	5.23	ko Keala ana.
Mk.	33 1/2	Ko.	3.82	" " " " Kauhiki.
Mk.	69°	Ki.	3.43	" " " "
Mk.	74°	Ki.	2.09	" " " "
Mk.	19°	Ko.	80	" " " "
Mk.	77 1/2	Ko.	1.00	" " " "
Ko.	19°	Ki.	80	" " " "
Mk.	77 1/2	Ki.	124	" " " "
Mk.	15°	Ki.	98	" " " "
Mk.	33 1/2	Ko.	.62	" " " "
Mk.	62 1/2	Ko.	135.	" " " "
Ko.	17 1/2	Ko.	.64	" " " "
Mk.	49 1/2	Ki.	4.03	" " " "
Mk.	38 1/2	Ko.	1.00	" " " "
Mk.	61°	Ko.	5.00	" " " " whiki maka kiki maa = 7 54/100 Eka.

Wailuku. Noemaba 29. 1853.

C. Bailey. Maanaama.



Ukupaunohā

\$7.00

W. L. Lee
G. M. Robertson
J. K. Smith
S. K. Kaulahao

Hondulū Januāri 7. 1854.

Helu 3290 Mahoe 2. () Hāidukū. Māui.

Apāna 1. Pahale. 5 Kūla. māka iliti o Ahuena. Chumaka māka ke kīhi Kōmohāna Akawā e holo.

Hō	13'	Hōi.	1.79	Sh. māka ke Kōmohāna.
Hō	21°	Hōi.	3.28	" " " "
Hō	68 ³ / ₄	Hōi.	1.40	" " " "
Hō	4°	Hōi.	2.35	" " ke Alaniui.
Hō	85 ³ / ₄	Hōi.	2.35	" " ke Kōmohāna.
Hō	113 ¹ / ₂	Hōi.	6.86	" " " "
Hō	39 ¹ / ₂	Hōi.	3.23	" " " "
Hō	81 ¹ / ₄	Hōi.	2.92	" " " " a hiki māka ke kīhi māua. = 2 ⁶³ / ₁₀₀ Eka.

Apāna 2. Kalo mā Ahuena. Chumaka māka ke kīhi Akawā e holo.

Hō	40 ¹ / ₄	Hōi.	1.81	Sh. māka ke Alaniui.
Hō	45°	Hōi.	.80	" " ke Kōmohāna.
Hō	40°	Hōi.	1.11	" " ke Kōmohāna.
Hō	165°	Hōi.	.48	" " " "
Hō	55 ¹ / ₄	Hōi.	3.51	" " " "
Hō	42°	Hōi.	2.24	" " " " Uu. a hiki māka ke kīhi māua. = 13 ¹³ / ₁₀₀ Eka.

Apāna 3. Kalo mā Ahuena. Chumaka māka ke kīhi a holo.

Hō	50 ³ / ₄	Hōi.	2.64	Sh. māka ke Kōmohāna.
Hō	44 ¹ / ₂	Hōi.	3.10	" " " " Pahā.
Hō	64 ¹ / ₄	Hōi.	1.52	" " " "
Hō	58 ¹ / ₄	Hōi.	2.67	" " " "
Hō	58 ¹ / ₄	Hōi.	2.30	" " ke Kōmohāna.
Hō	63 ¹ / ₂	Hōi.	2.73	" " ke Kōmohāna.
Hō	52 ¹ / ₂	Hōi.	2.00	" " ke Kōmohāna.
Hō	42°	Hōi.	1.43	" " " "
Hō	45°	Hōi.	.29	" " " "
Hō	33°	Hōi.	.75	" " " " a hiki māka ke kīhi māua. = 1 ⁴⁵ / ₁₀₀ Eka.

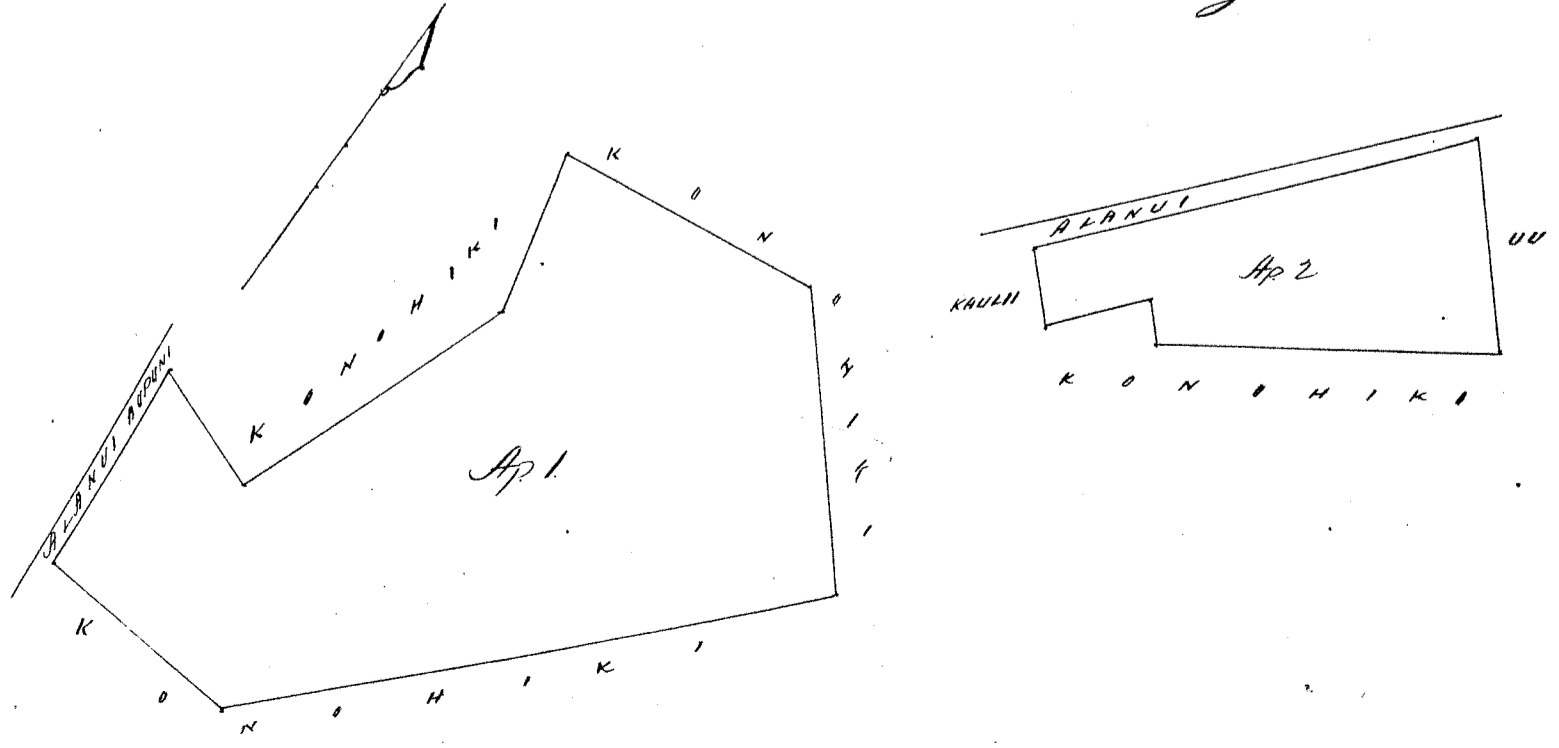
2.63
73
1.65
E4.81

Apāna 4. Kalo māka iliti o Pūhiawāwā. Chumaka māka ke kīhi Akawā e holo.

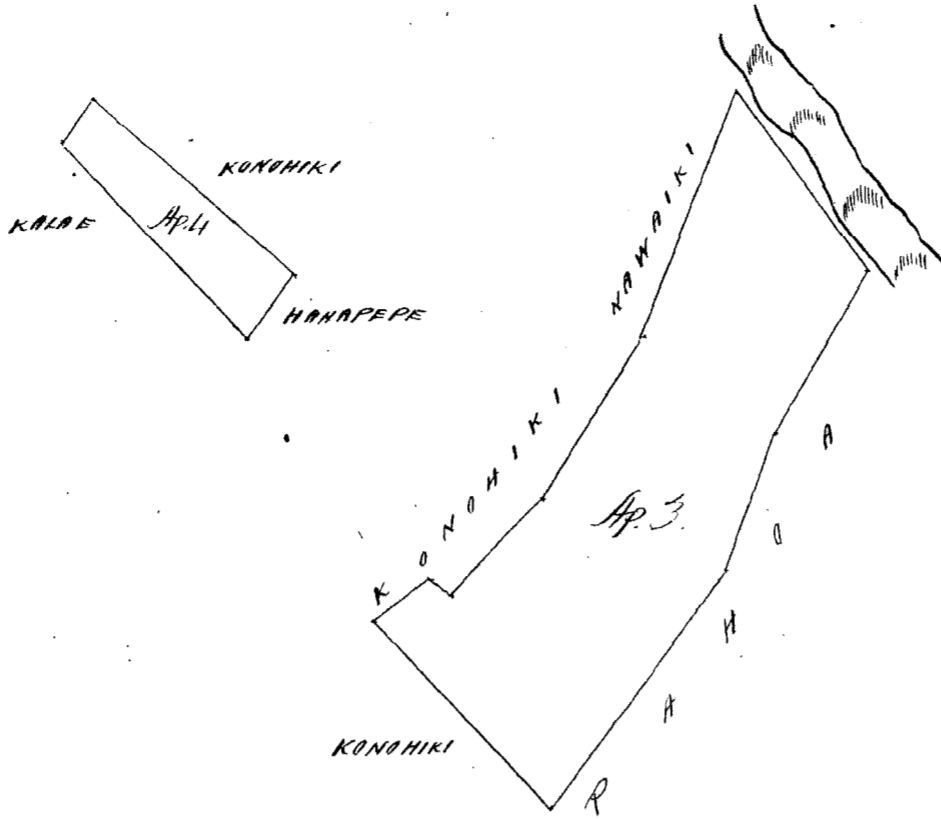
Hō	51°	Hōi.	2.80	Sh. māka ke Kōmohāna.
Hō	47°	Hōi.	.78	" " " " Kōmohāna.
Hō	45 ³ / ₄	Hōi.	2.78	" " " " Kōmohāna.
Hō	50 ¹ / ₄	Hōi.	.54	" " " " a hiki māka ke kīhi māua. = 18 ¹⁸ / ₁₀₀ Eka.

Hāidukū Novemāba 28. 1853.

C. Bailey. Meamāama.



Mōkela a-a-a kēkēhi māua Kū.



Ukupauna

\$6.00

W. L. Lee
G. M. Robertson
J. W. Smith
J. Kekaulahao

Honolulu January 7 1854.

Lot 2455. Kahiki

Waikawa. Maui.

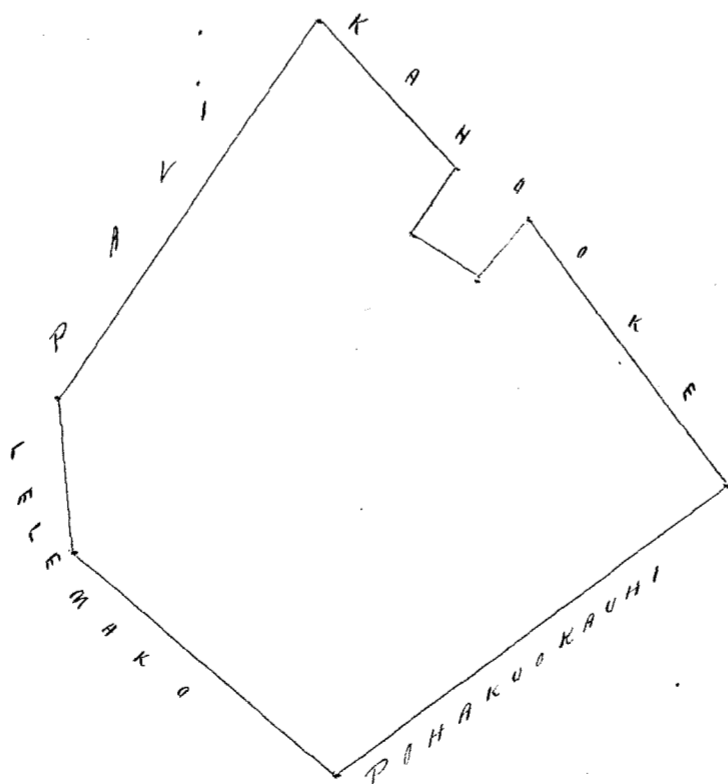
Keala ma ka ili, Waianuki.

Chromata ma ke hiki Akau a e hiki.

Ke	28° 3/4	Ke.	4.92	Ke. ma ka Pali.
Ke	8°	Ke.	1.65	ke Leluwaka. ke ili.
Ke	54° 1/4	Ke.	3.61	" " "
Ke	48° 1/2	Ke.	5.09	" " " Pihakuaakani.
Ke	41° 1/4	Ke.	3.50	" " " Kahiki
Ke	36° 3/4	Ke.	.82	" " " ka Poalima.
Ke	61°	Ke.	.82	" " " "
Ke	28°	Ke.	.82	" " " "
Ke	46° 3/4	Ke.	2.18	ke Kahiroka. a hiki ma ke hiki ma ka. = 2 79/100 Ckka.

Waikawa November 29. 1853.

C. Bailey. Maanaana.



2 in. = 1 in.

Ukupauna

\$6.00

W. L. Lee
G. M. Robertson
J. W. Smith
J. Kekaulahao

Honolulu January 7 1854.

Hulu 3488. Kaawa ✓

Waiuku. Maui.


Kalo. ma kaili o Puuki.

Chomaka ma ke kiki Akau a e holo.

Hu	77 ³ / ₄	Ko.	13.76	Sh. ma ko	Konohiki.
Hu	20°	Ko.	3.47	" "	" "
Sh.	70°	Ko.	3.72	" "	Paiwi.
Sh.	78 ³ / ₄	Ko.	7.70	" "	" "
Sh.	3 ³ / ₄	Ko.	2.37	" "	Konohiki.
Sh.	78 ³ / ₄	Ko.	1.19	" "	" "
Sh.	15°	Ko.	.88	" "	" a hiki ma ke kiki mua. - 3 ⁹⁶ / ₁₀₀ Eka

Waiuku Novemaba 29. 1853.

C. Bailey. Maunaloa.



Ukupauloa

\$6.00

W. L. Lee
G. M. Robertson
C. H. Smith
J. Kekaulaheo

Honolulu Januari 7. 1854

Hulu 3530. Keala & Kapawewewu ✓

Waiuku. Maui.

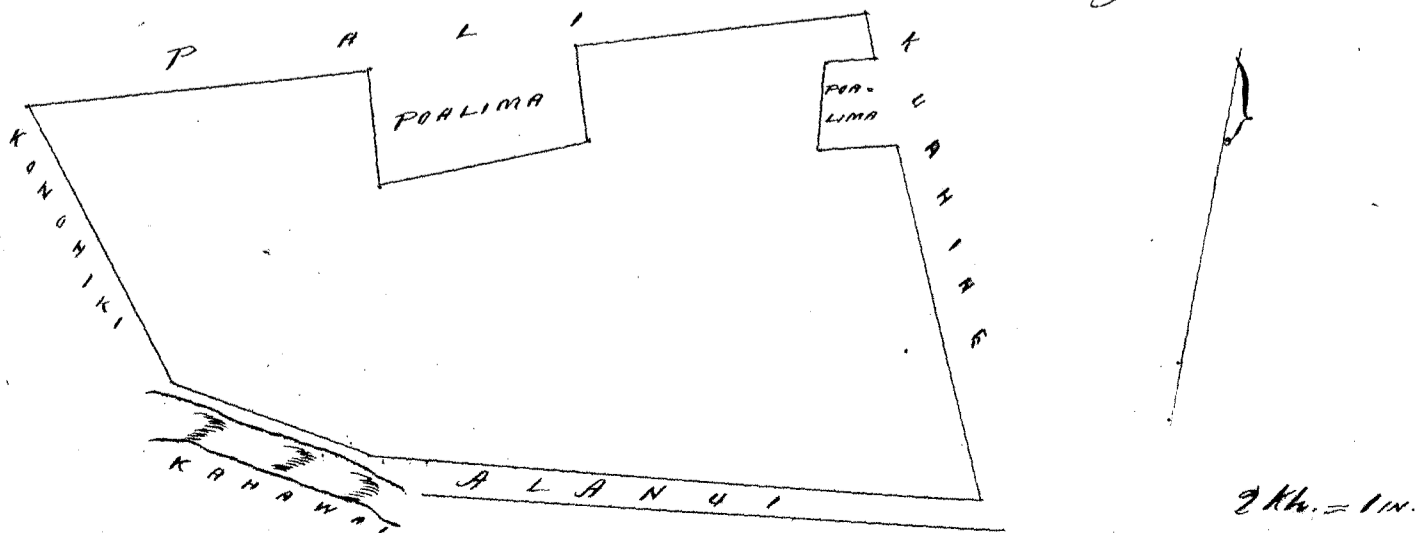
Kalo & Kila. ma kaili o Maunaloa.

Chomaka ma ke kiki Konohana. a e holo.

Hu	39°	Ko.	3.29	Sh. ma ko	Konohiki.
Hu	81 ¹ / ₂	Ko.	2.21	" "	ke Kahawai.
Sh.	82 ³ / ₄	Ko.	6.52	" "	Maui.
Sh.	24 ³ / ₄	Ko.	3.79	" "	ke Kawahine
Hu	74 ¹ / ₂	Ko.	.79	" "	ke Pahi.
Sh.	9 ¹ / ₂	Ko.	.90	" "	" "
Sh.	74 ¹ / ₂	Ko.	.52	" "	" "
Sh.	24 ³ / ₄	Ko.	.50	" "	ke Kawahine
Hu	72°	Ko.	3.04	" "	ke Pahi.
Hu	18°	Ko.	1.00	" "	ke Pahi.
Hu	66°	Ko.	2.22	" "	" "
Sh.	18°	Ko.	1.23	" "	" "
Hu	72°	Ko.	3.60	" "	Pahi. a hiki ma ke kiki mua. - 3 ³⁵ / ₁₀₀ Eka.

Waiuku. Novemaba 29. 1853.

C. Bailey. Maunaloa.



Ukupauloa \$6.00

W. L. Lee
G. M. Robertson
J. H. Smith
J. Hekaulaha

Honolulu January 7, 1854.

Heleu 4150 Keahi

Waikahu. Mani.

Kalo. ma ka ili o Waikanihi.

Apana 1. Chumaka ma ke kiki Akau a e holo.

He	36° 4'	No.	68	Ma ka ke Keahi.
He	52° 1/2'	No.	110	" " " " Wilama
M.	34° 1/4'	No.	69	" " " " Kama
M.	53° 3/4'	No.	107	" " " " Kaula pua. a hiki ma ke kiki maia - 700 Eka.


Apana 2. Chumaka ma ke kiki Akau a e holo.

He	34° 1/4'	No.	96	Ma ka ke Kama
He	51° 1/2'	No.	218	" " " " Keahi
M.	17° 3/4'	No.	112	" " " " "
M.	53° 3/4'	No.	188	" " " " Kaula pua. a hiki ma ke kiki maia - 700 Eka.

Ua maia a nahi hiki loa na Apana o Keahi ma ka ili o Keolama.

Waikahu November 23, 1853.

C. Bailey. Meamaaina.



Ukupauloa \$3.00

W. L. Lee
G. M. Robertson
J. H. Smith
J. Hekaulaha

Honolulu January 7, 1854.

Heleu 3978

Kana

Lupehu. Molokai.

From Page 735. 15. a ma ka Apana 1.

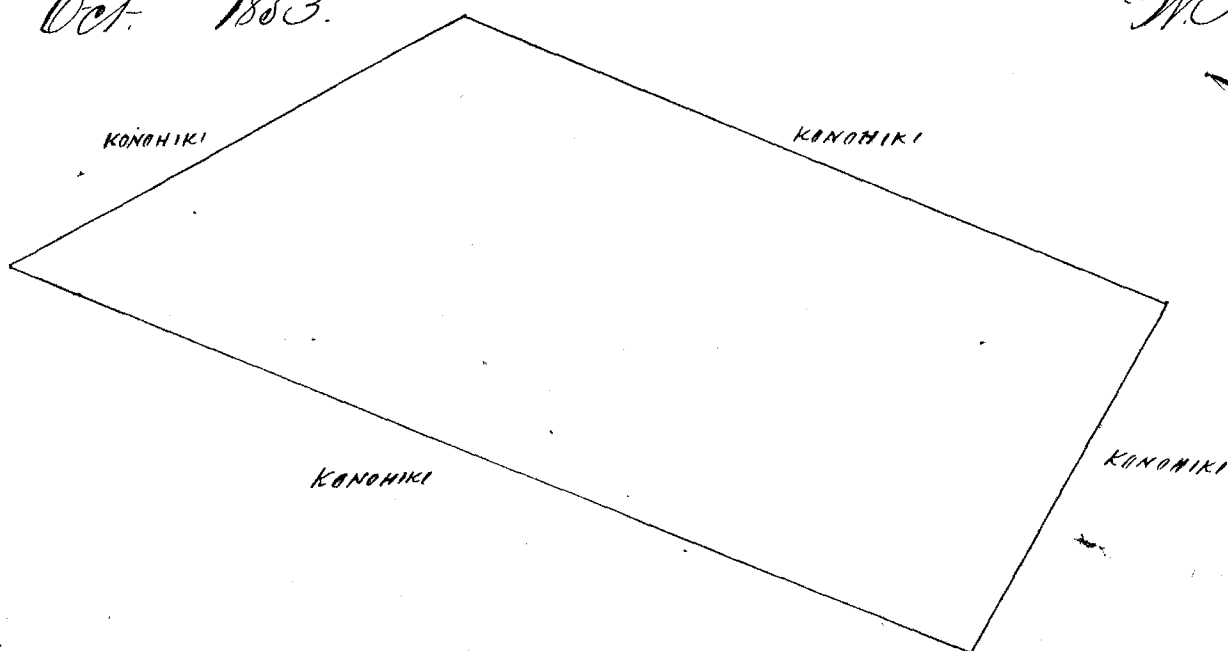
Apana 2. Kalo. Chumaka ma ke kiki Akau a e holo. alaila akau.

He	20°	No.	8	Kaula e pili ma i ke kula o Keahi
He	78°	No.	42 1/2	" " " "
M.	20°	No.	10 3/4	" " " "
He	71°	No.	5 1/2	" " " "

Oili ana 4 Eka.

Molokai Oct. 1853.

W. H. Pease.



2 Kaul. 1 In.

Ukupaunua

\$ 4.00

W. L. Lee
G. M. Robertson
J. H. Smith
J. Kekaulaha

Honolulu Mei. 2. 1853.

Heleu 5216. Tenopeno

Kumimi. Molokai.

Spana 1. Niwa kials. maloko o kua Ukupaunua, Kumimi. Molokai.

From Page 59. 48.

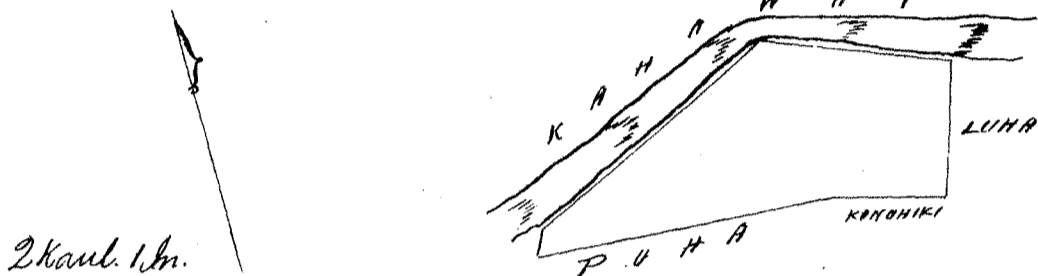
Chuumaka ana ma ke kahawai ma ke kapa Kuuwa ma ke hiki Kuuwa
Kikima alaila aku.

Hv	16°	Ko	140/100	Kaul. ipili ana i Luha.
A	79°	Ko	120/100	" " " ke Konoiki.
A	89°	Ko	34/100	" " " Luha.
A	18°	Hv	34/100	" " " Konoiki alaila hiki i kahi i hoomaka ai

ke kahawai ma palena. - Cili ana 2 Puda. 7 Perka.

Molokai Oct. 1853.

W. A. Pease.



Ukupaunua

\$ 4.00

W. L. Lee
G. M. Robertson
J. H. Smith
J. Kekaulaha

Honolulu Iulai. 17. 1852.

Heleu 5216. Tenopeno

Kumimi. Molokai.

Spana 2. Maloko o kua Ukupaunua, Kumimi. Molokai.

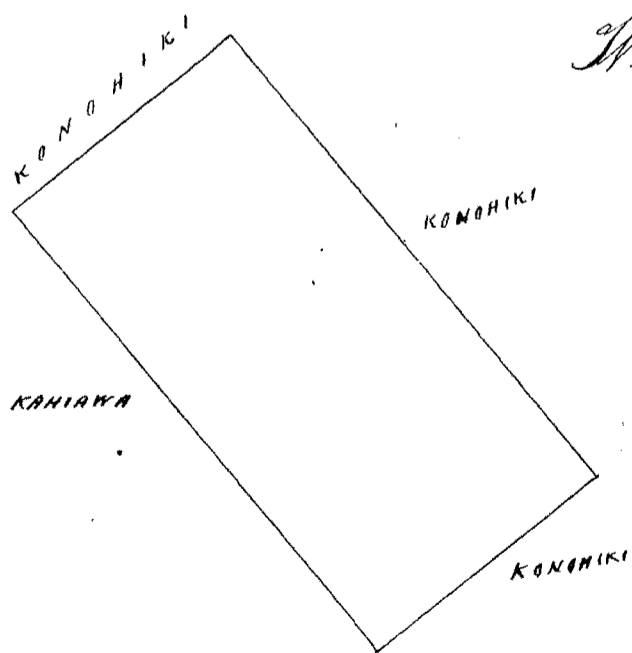
From Page 78. 48.

A	47°	Ko	6 Kaul.	ipili ana i Kahawa.
A	144° 15'	Ko	297/100	" " " Konoiki
Hv	47°	Ko	6	" " " "
Hv	144° 15'	Ko	297/100	" " " "

Cili ana 1 Eka. 3 Puda. 5 Perka.

Molokai Oct. 1853.

W. A. Pease.



2 Kaul. 1 In.

Ukupaunua

\$ 4.00

W. L. Lee
G. M. Robertson
J. H. Smith

Honolulu Iulai. 30 1853.

J. Kekaulaha

Helu 2291. 3591. 3590. 6305. Kapuniāi.

Waimea, Kauai.

Apana 1. Aina Kalo, maloku, o ka Ili o Cleau. Ekolu Loi, Komale me Maitiiti ka
 ma o na Loi elua.

Imi ma moku. Chomaka ana ma ke kiki Kuma Kimohana o kahi koele Cleau.
 ka ma, alaila aku.

A	30°	Ko	270/100	Kaul. e pili ana me ke koele Cleau.
A	60°	Ko	750/100	" " i ma Loi o Koahe
A	20°	Ko	110/100	" " " Pauwahi.
A	60°	Ko	250/100	" " " Kua
Ko	20°	Ko	3-	" " kōpāhale o Pōhū
Ko	60°	Ko	350/100	" " ke Kūka-
Ko	24°	Ko	120/100	" " ma Loi o Kamahe.
Ko	62°	Ko	630/100	" " Kūmuni; kahi mo.
Cili ana.	2	Ekua	3	Tūda 8 Perka-

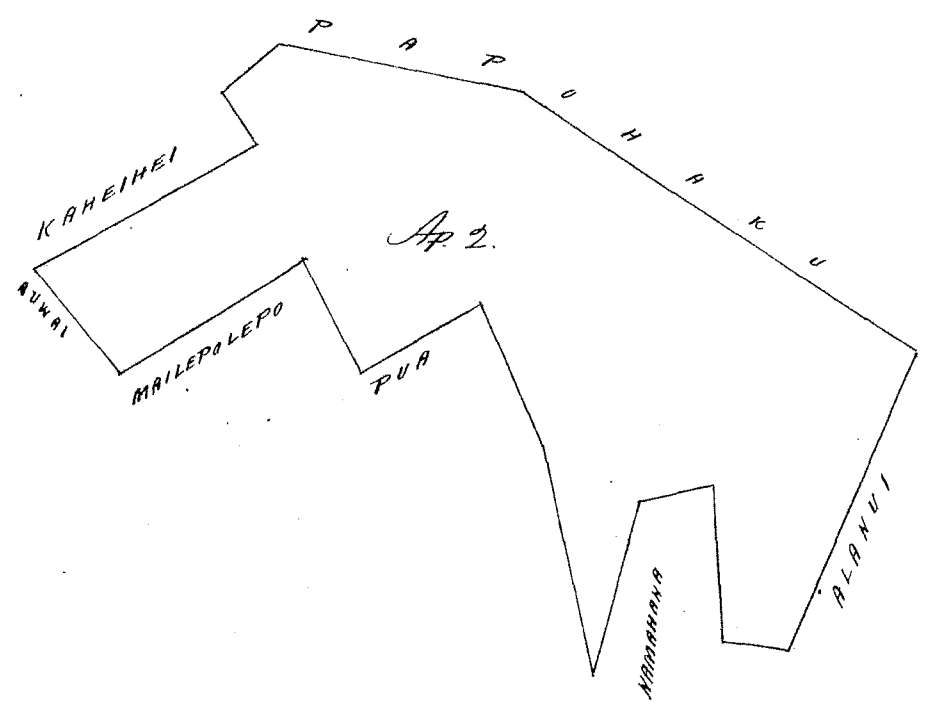
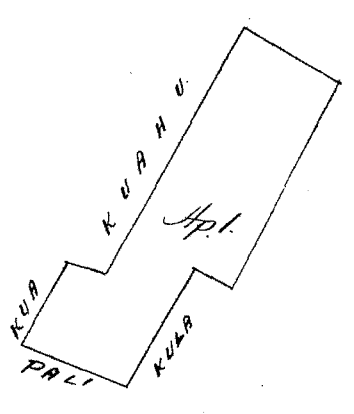
Apana 2. Aina Kalo, Pahale o Kula, maloku o ka Ili o Pelekaui, Waimea, Kauai.

Chomaka ana ma ke kōpāhale o Waimea, ma ke kōpā Kimohana ma kahi pāhaku
 alaila aku.

A	66	Ko	850/100	Kaul. e pili ana i ka alanui Oupuni.
A	7°	Ko	190/100	" " " "
A	87°	Ko	1,340/100	" " " "
A	12°	Ko	2-	" " i ka Loi o Kamahe (ka ma).
A	74°	Ko	474/100	" " " "
A	78°	Ko	610/100	" " " "
A	66°	Ko	11-	" " Pua ma moa.
A	30°	Ko	370/100	" " " "
A	62°	Ko	330/100	" " Mailepolepo.
A	32°	Ko	565/100	" " " "
A	50°	Ko	350/100	" " i ka alanui o Pelekaui.
Ko	30°	Ko	670/100	" " " Loi o Kamahe.
A	55°	Ko	175/100	" " " "
Ko	40°	Ko	2-	" " mo Kōpāhale
Ko	10°	Ko	650/100	" " i kahi pāpāhaku
Ko	33°	Ko	1940/100	" " " "
Cili ana	15	Ekua	2	Tūda.

W. H. Pease.

Kauai Novemaba 20. 1852.



5 Kaul. - 1 In.

Ukupauloa

\$ 10.00

W. L. Lu
 G. M. Robertson
 J. H. Smith
 J. Kamahe

Honolulu Januari 23. 1854.

Helu 10114.

Mahoe

Punaluu. Kau. Hawaii.

Ke ana, Mahoe ma Punaluu. Kau.

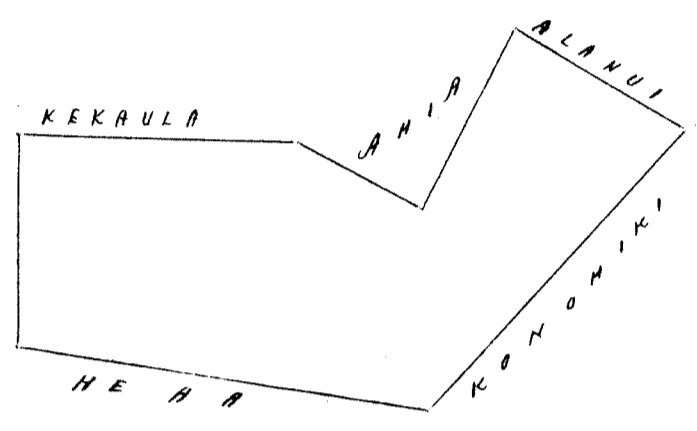
Chumaka ma ke kiki Aka Kuuohana a e holo.

Ak	78° 30'	Kiki	2.21	Kh. ma kuaia o ke Halepule
Kem	15°	Kiki	2.95	" " " Kekaula
Kem	16°	Kom	1.50	" " " Ahia
Kem	74°	Kiki	2.13	" " " "
Kem	19°	Kom	2.06	" " " Kama
Ak	59°	Kom	4.03	" " " Kuuohana
Ak	2° 30'	Kom	4.35	" " " He wa: a hiki i kahi i hoomakai.

Maloko o ke ana he $1\frac{46}{100}$ Eka.

Punaluu. Kau. Sept. 11. 1851

J. Fuller
Luacanaana.



2 Kh. ma 1 In.

Ukupauloa

\$3.00

W. L. Lee
G. M. Robertson
J. H. Smith
J. Kekaulaha

Honolulu Januari 23 1854.

Helu 8192.

Koolapa

Waialua. Kau. Hawaii.

Apapa 1

Chumaka ana keia ma ke kiki Kuuohana i keia Apapa e holo ana.

Kem. 56° Kiki 7.41 kaul. a hiki ma kahi o ke pohaku, alaila e holo ana. Ak. 17° Kiki 5.09 kaul. a hiki ma kahi o ke pohaku, alaila e holo ana. Ak. 31° Kom. 6.73 kaul. a hiki i ke kiki Aka o keia Apapa, alaila e holo ana. Kem. 34° Kom. 7.80 kaul. a hiki ma kahi i hoomakai.

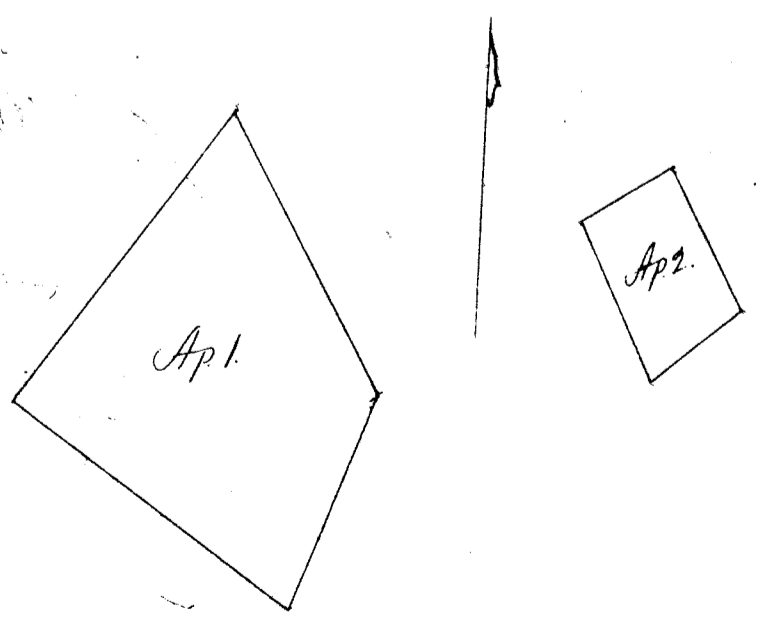
Maloko o keia. $4\frac{1}{10}$ Eka.

Apapa 2.

Chumaka ana keia ma ke kiki Kama e holo ana. Ak. 19° Kiki 2.31 kaul. alaila ma ka pa. Ak. 28° Kom. 3.42 kaul. alaila. Kem. 56° Kom. 2.16 kaul. alaila. Kem. 25° Kiki 3.67 kaul. a hiki ma kahi i hoomakai.

Maloko o keia. $4\frac{1}{5}$ Eka

Charles S. Bitteredgo.
Luacanaana.



Ukupauloa

\$4.00

W. L. Lee
G. M. Robertson
J. H. Smith
J. Kekaulaha

Honolulu Januari 23. 1854.

Hulu 11875 Makea

Kemua, Koolau, Maui

Apana 1

Ili o Pahala

Chumaka ana ma ke kahi Ahan a e holo ana. He 8° Ko. 714 panta. Ehu. He 85° Ki. 280 panta. Ohiki. He 65° Ko. 651 panta. Konoiki. He 80 1/2° Ko. 221 panta. Kuaa i ke kahi mua.

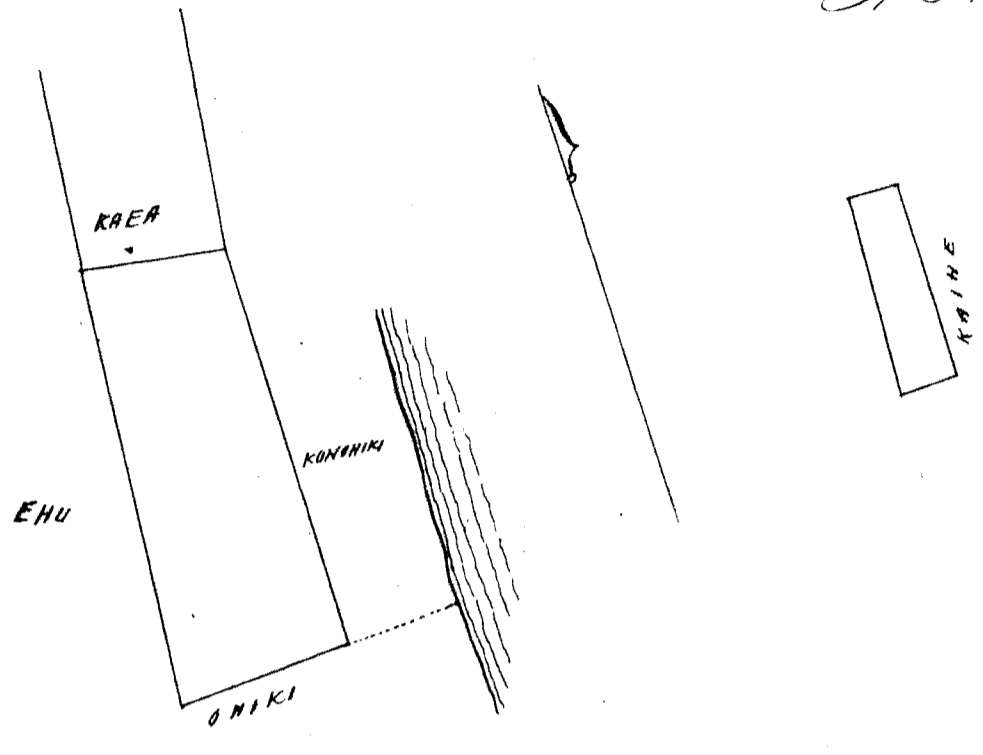
17 Eka

Apana 2

Ili o Kipiaia

Chumaka ana ma ke kahi Ahan a e holo ana. Kema 214 panta. Kahi. "Makaiwa" li. Konoiki 66 panta. Konoiki. He 2° Ki. 225 panta. Konoiki. Kikina 50 panta. Konoiki. i ke kahi mua. 131 Eka.

A. J. Sumner
Lundannama



1700
131
1831

Ukupaula

\$ 4.00

W. L. Lee
G. M. Robertson
J. H. Smith
J. Makaula

Honolulu January 23. 1854

Hulu 3535

Kama

Fig 13

Moonaka, Koolau, Maui

Apana 1

Pahala

Momukui

Chumaka ana ma ke kahi Kema a e holo ana. Ahan 38° Konoiki 390 panta. Konoiki. Ahan 52° Kikina 321 panta. Konoiki. Kema 26° Kikina 1100 panta. Konoiki. Kema 52° Konoiki 243 panta. Konoiki. i ke kahi mua. 170 Eka.


Apana 2

Ili o Kanihale

Chumaka ana ma ke kahi Ahan a e holo ana.

Kema 27° Kikina 170 panta. Konoiki. Kema 77° Konoiki 70 panta. Konoiki. Ahan 20° Konoiki 340 panta. Konoiki. Ahan 68° Kikina 690 panta. Konoiki. i ke kahi mua. 170 Eka.

A. J. Sumner
Lundannama



Omaha ana ma ke kahi 769 Buks. Hooko, oia ka pona, i keia la hooko ma keia Buks. oia ma ka la hooko i Kama ma keia Buks. C. Kamaia
Dec 26. 1854

Ukupaula

\$ 5.00

G. M. Robertson
J. H. Smith

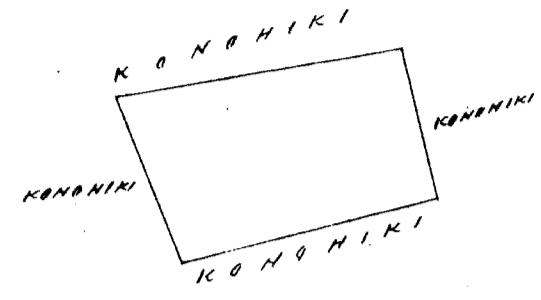
Honolulu January 23. 1854

Kele 2505. Ohele

Honolulu. Maui.

Apana 1. Pahale ma'i Papanuu.
 E hoomaka ana ma ke kahi Kama a e holo ana. Akau 12' Komohana 92 paku
 Honohiki. Kikina 150 paku. Honohiki. Kama 85 paku. Honohiki. Kama 86' Komohana 135 paku
 Honohiki. i ke kahi ma'i. 0.119 Eka.

A. F. Turner
Maunaloa



Ulu-pauka

\$3.00

W. L. Lee
 G. M. Robertson
 J. B. Smith
 A. Kikaula

Honolulu Januari 23. 1854.

Kele 5035 B. Puahiohio

Kapualii Molokai

Apana 1. E hoomaka ana ma ke kahi Komohana Akau oia aina a e holo ana

Kama 76 1/2 Ko 2 Kaul 42 paku ma ke Honohiki
 alaila Kama 3' Hi 89 " " Kama
 " Kama 84 1/4 Hi 2 " 69 " " Kai
 " Akau 11 1/4 Ko 1 " 75 " " Hawaii
 a hiki i kahi i hoomaka ia, Maia Apana 400 Anana

Apana 2. E hoomaka ana ma ke kahi Kikina Kama oia aina a e holo ana

Akau 5' Ko 1 Kaul 47 paku ma ke Laila
 alaila Kama 81 1/2 Ko 37 1/2 " " Honohiki
 " Akau 16 3/4 Ko 2 " 36 " " "
 " Akau 54' Hi 34 1/2 " " "
 " Akau 13 3/4 Ko 1 " 13 " " "
 " Kama 57 1/2 Ko 1 " 21 1/2 " " Kula
 " Kama 15 3/4 Hi 4 " 72 " " Honohiki
 " Akau 74 1/2 Hi 95 " " "

400
 571
 26100
 1971
 1210
 38761

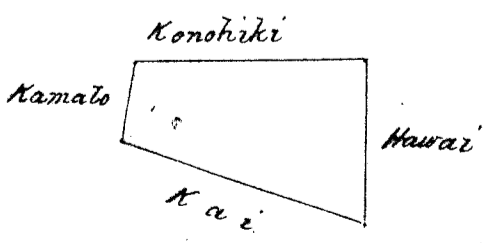
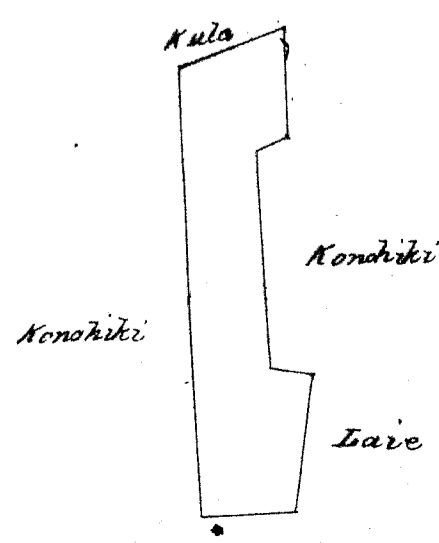
a hiki i kahi i hoomaka ia, Maia Apana 571 Anana.


Apana 3. E hoomaka ana ma ke kahi malalo makai oia aina a e holo ana

Akau 67 1/4 Hi 81 paku ma ke Alanui
 alaila Akau 13 3/8 Kom 37 Kaul 7 1/2 " " Kula
 " Kama 67 1/2 Kom 73 " " Honohiki
 " Kama 13 1/4 Hi 37 " 7 1/2 " " Kawaihoa
 a hiki i kahi i hoomaka ia, Maia Apana 2 Eka 1000 Anana.

Maaraku 25, 1852.

R. W. Meyer
Surveyor





Ukupaunoo

\$5.00

W. L. Lee
 G. M. Robertson
 J. H. Smith
 S. Kekaulakao

Honolulu January 27, 1854.

Kelu 156¹³ Kapalena

Kapualii, Molokai.

Ali Kawaiipapa, Kapualii, Molokai.

Apana 1. E hoomaka ana ma kekiki Akau oia aino a e holo ana

alaia	Hema	9 1/4	Hi	4	Kaul	61	paauku	ma ko	Paeinoo
	Hema	17 1/4	Hi			86	"	"	Konohiki
	Hema	72	Ko			87	"	"	"
	Hema	7 1/2	Hi			28 1/2	"	"	"
	Hema	86	Ko			53	"	"	"
	Akau	13 1/2	Ko			75	"	"	Hawaii
	Akau	79 1/2	Hi			54	"	"	Konohiki
	Akau	11 1/2	Hi	1		27 1/2	"	"	Konohiki
	Hema	15 1/4	Hi	2		83	"	"	"
	Akau	31	Ko			67	"	"	"
	Akau	3 1/2	Ko			50	"	"	"
	Akau	84 3/4	Hi	1		29	"	"	"

a hiki i kahi i hoomakaia, Ma ia Apana 758 Anana

Apana 2. E hoomaka ana ma kekiki Konohana Akau oia aino a e holo ana

alaia	Hema	14 3/4	Hi	3	Kaul	31 1/2	paauku	ma ko	Kaaihaula
	Akau	77 1/4	Hi			95	"	"	Konohiki
	Akau	14 1/2	Ko	3		24	"	"	"
	Hema	75 3/4	Ko			92 1/2	"	"	"

a hiki i kahi i hoomakaia, Ma ia Apana 369 Anana.

Apana 3. E hoomaka ana ma kekiki apakai malalo oia aino a e holo ana

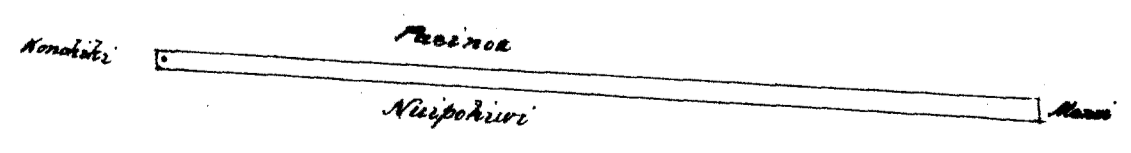


	Akau	67 1/4	Hi			81	paauku	ma ko	Alanui
	Akau	11	Ko	37	Kaul	7	"	"	Paeinoo
	Hema	67 1/2	Ko			73	"	"	Konohiki
	Hema	10 7/8	Hi	37		7	"	"	Kiupohiwi

a hiki i kahi i hoomakaia, Ma ia Apana 2 Eke 1000 Anana

R. W. Meyer
Surveyor

Maraki 25, 1852.

758
 369
 2,100
 2127
 1216
 38,977



Ukupa'oua \$5.

W. L. Lee
G. M. Robertson
J. H. Smith
J. Kekaulaha

Honolulu January 27, 1854.

Hele 5041^B Laie

Kapua'ei Molokai

Ali o Kalima'iga, Kapua'ei, Molokai.

Apana 1. E hoomaka ana ma ke kahi ^{oia'ama} Kikina Akau oia'ama a e holo ana
 Heema 18 1/2 Hi 1 Kaul 41 paau ma ke Kono'iki
 Alaila Heema 70 3/4 Ke 2 " " "
 " Akau 36 1/2 Ke " 36 " " "
 " Akau 86 1/2 Ke " 88 " " "
 " Akau 9 1/2 Ke 1 " 02 " " Puahichio
 " Akau 74 1/2 Hi 1 " 31 " " Kama
 " Heema 15 1/2 Hi " 20 " " "
 " Akau 70 1/2 Hi 1 " 51 " " Kono'iki
 ahiki i'kahi i' hoomaka ia, Ma ia Apana 47 1/2 Apana.

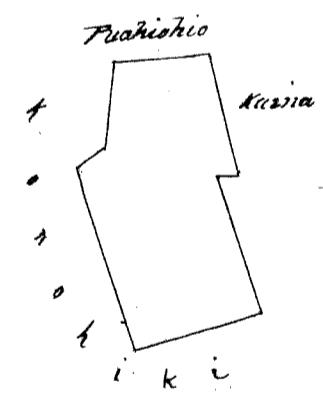
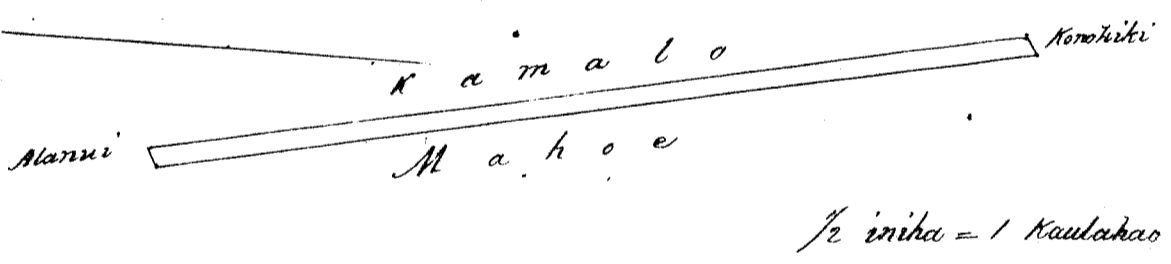
Apana 2. E hoomaka ana ma ke kahi makai matalo ^{oia'ama} a e holo ana

Akau 67 1/4 Hi " 81 paau ma ke Alanui
 Alaila Akau 10 1/2 Ke 37 Kaul 8 " " Mahoe
 " Heema 67 1/2 Ke " 73 " " Kono'iki
 " Heema 10 1/4 Hi 37 " 8 1/2 " " Kamalo
 ahiki i'kahi i' hoomaka ia, Ma ia Apana 2 Eka 1000 Apana.

R. W. Meyer Surveyor

2 E 1000
1479
1240
3 E 269

Maraki 25, 1852.



Ukupa'oua \$5.

W. L. Lee
G. M. Robertson
J. H. Smith
J. Kekaulaha

Honolulu January 27, 1854.

Hele 158^B Kawaihoa

Kapua'ei Molokai.

Ali o Kaloko, Kapua'ei, Molokai.


Apana 1. E hoomaka ana ma ke kahi Kikina Akau oia'ama a e holo ana

Heema 16 Hi 3 Kaul 43 paau ma ke Mahoe
 Alaila Heema 74 Kom 20 " " Kono'iki
 " Akau 18 Kom 3 " 42 " " Kamalo
 " Akau 74 Hi 28 " " Auili
 ahiki i'kahi i' hoomaka ia, Ma ia Apana 95 1/2 Apana.

Apana 2. E hoomaka ana mau ke kahi malalo makai oia aina a e holo ana
 Akau 6 7/4 Hi 81 pauku ma ke Alanui
 Akau 13 1/4 Kom 3 Kaul 1 " " " " Kanohi
 Koma 6 7/2 Kom 73 " " " " Konohiki
 Koma 13 1/8 Hi 37 " 1 " " " Kanohe
 a hiki i kahi i hoomakaia, Maria Apana 2 Eka 1000 Anana

R. W. Meyer
Surveyor

Maraki 25, 1852.



Ukupauloa P. 5.

W. L. Lee
G. M. Robertson
J. H. Smith
J. Kekaulaha

Honolulu January 27, 1854.

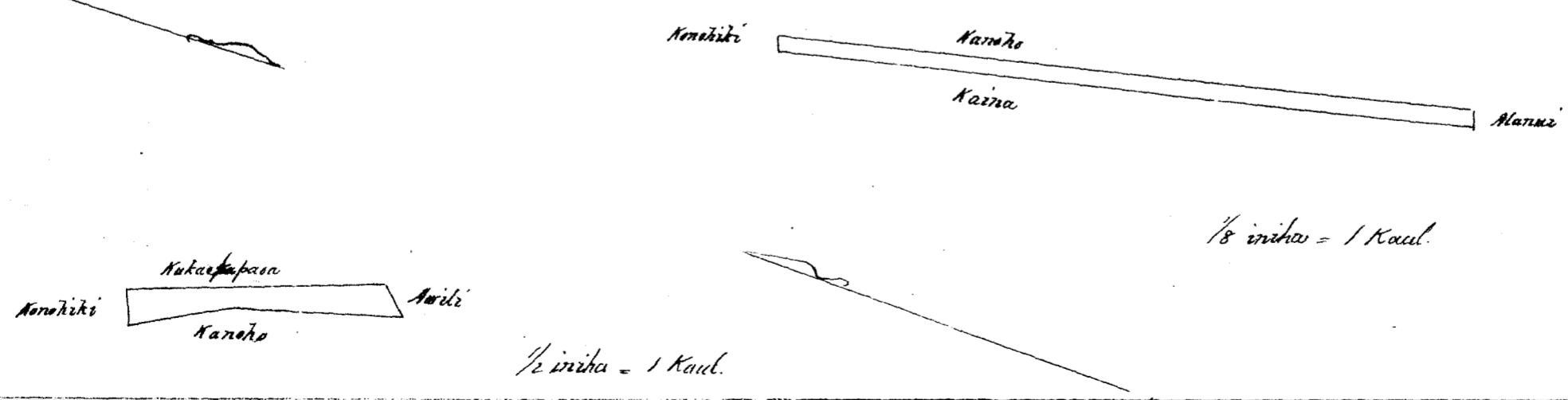
Heleu 5042^B Hehio Kapualii Molokai

Ali. Makalii, Kapualii, Molokai.
 Apana 1. E hoomaka ana mau ke kahi Akau Hehio oia aina a e holo
 Koma 20 Hi 3 Kaul. 45 pauku ma ke Kukaekapapa
 Akau 46 1/4 Hi 47 " " " " Auwili
 " Akau 16 " Ko 2 Kaul 08 " " " " Kanohe
 " Akau 25 1/2 Hi 1 " 60 " " " " Konohiki
 " Akau 70 " Hi 49 " " " " " Konohiki
 a hiki i kahi i hoomakaia, Maria Apana 16 2 Anana

Apana 2. E hoomaka ana mau ke kahi malalo makai oia aina a e holo ana
 Akau 6 7/4 Hi 81 pauku ma ke Alanui
 Akau 13 1/4 Kom 3 Kaul 1 " " " " Kanohi
 Koma 6 7/2 Kom 73 " " " " Konohiki
 Koma 13 1/8 Hi 37 " 1 1/2 " " " " Kanohe
 a hiki i kahi i hoomakaia, Maria Apana 2 Eka 1000 Anana

R. W. Meyer
Surveyor

Maraki 25, 1852.



Ukupauloa P. 5.

W. L. Lee
G. M. Robertson
J. H. Smith
J. Kekaulaha

Honolulu January 27, 1854.

Heleu 5033^B Peinoo

Kapualetii, Moolokai


Iki o Kapualetii, Kapualetii, Moolokai
 Apana 1. E hoomaka ana makekikii Heima oia aima a e holo ana
 Akau 72¹/₂ Hi — 93 paauku makee Konohiki
 alaila Akau 13³/₄ Ko 4 Kaul 51¹/₂ " " "
 Heima 75³/₄ Ko 52 " " "
 Heima 9¹/₄ Hi 4 " 61 " " Kapalena
 a hiki i kahi i hoomakaia, Maia Apana 388 Anana

Apana 2. E hoomaka makekikii makei malalo, kua aima a e holo ana
 Akau 67¹/₄ Hi — 81 paauku makee Alanui
 Akau 11¹/₈ Ko 37 Kaul 6¹/₂ " " " Hawaii
 Heima 67¹/₂ Ko 73 " " " Konohiki
 Heima 11¹/₂ Hi 37 " 7 " " Kapalena
 a hiki i kahi i hoomakaia, Maia Apana 2 Eka 1000 Anana

Maraki 25, 1853.

R. W. Meyer Surveyor

388
 25000
 1388
 1210
 36178



Ukupaoua

W. L. Lee
 G. M. Robertson
 J. K. Smith
 S. M. Kaulahao

Honolulu January 27, 1854.

Heleu 5022^B Nahauna


Kapualetii, Moolokai

Iki o Pokukae, Kapualetii, Moolokai
 Apana 1. E hoomaka ana makekikii Akau Heitina oia aima a e holo ana
 Heima 23¹/₂ Hi 1 Kaul 87 paauku makee Kakeleuwo
 Heima 64¹/₂ Ko 1 " 38¹/₂ " " "
 Akau 20³/₄ Ko 1 " 63 " " " Konohiki
 Akau 72¹/₂ Hi 59 " " " "
 Akau 16¹/₂ Ko 45 " " " "
 Akau 73¹/₄ Hi 64 " " " " Kapukuu
 a hiki i kahi i hoomakaia, Maia Apana 294 Anana.

Apana 2. E hoomaka ana makekikii malalo makei oia aima a e holo ana
 Akau 67¹/₄ Hi — 81 paauku makee Alanui
 Akau 11¹/₂ Ko 37 Kaul 6 " " " Kakaekapaoo
 Heima 67¹/₂ Ko 73 " " " Konohiki
 Heima 11¹/₂ Hi 37 " 6 " " Awili
 a hiki i kahi i hoomakaia, Maia Apana 2 Eka 1000 Anana

Maraki 25, 1852.

R. W. Meyer Surveyor



H. Ukupauloa #51

W. L. Lee
G. M. Robertson
J. H. Smith
J. Bekaulakau

Honolulu January 27, 1854

Helu 5001^B Namakaelua Ohia Kona, Molokai

Kuleana aina na Namakaelua nona ka Helu 5001^B ma ka Ili o Kaunahu i Ohia, Molokai

Apana 1. Kalo. Hoemaka ana ma ke kahi Kikina e holo ana

Hema	2 1/2	Hi	0.52	Kaul pili me	Konoiki
Akau	84	Ko	0.47	"	Pahale
Akau	16	Ko	1.43	"	Konoiki
Akau	44 1/4	Hi	0.47	"	Kahookuna
Hema	24 3/4	Hi	1.35	"	Konoiki

a hiki i kahi i hoemaka ai, Okona Area 3/100 Eka

Apana 2. Pahale. Hoemaka ana ma ke kahi Akau e holo ana

Hema	72 1/4	Ko	1.02	Kaul pili me	Kahookuna
Hema	17 1/4	Hi	1.46	"	Konoiki
Hema	84 1/2	Ko	1.45	"	Namakaelua
Hema	16 1/4	Hi	0.38	"	Konoiki
Hema	64 1/2	Hi	2.05	"	Kahakau
Akau	70 1/4	Hi	0.76	"	"
Akau	10 1/4	Ko	1.44	"	Manawai
Akau	19 3/4	Ko	1.59	"	"

a hiki i ka hoemaka ana, Okona Area 44/100 o ka Eka.

Apana 3. Kuleana aina na Namakaelua, nona ka Helu 5001^B ma ka Ili o Kaunahu i Ohia, Molokai

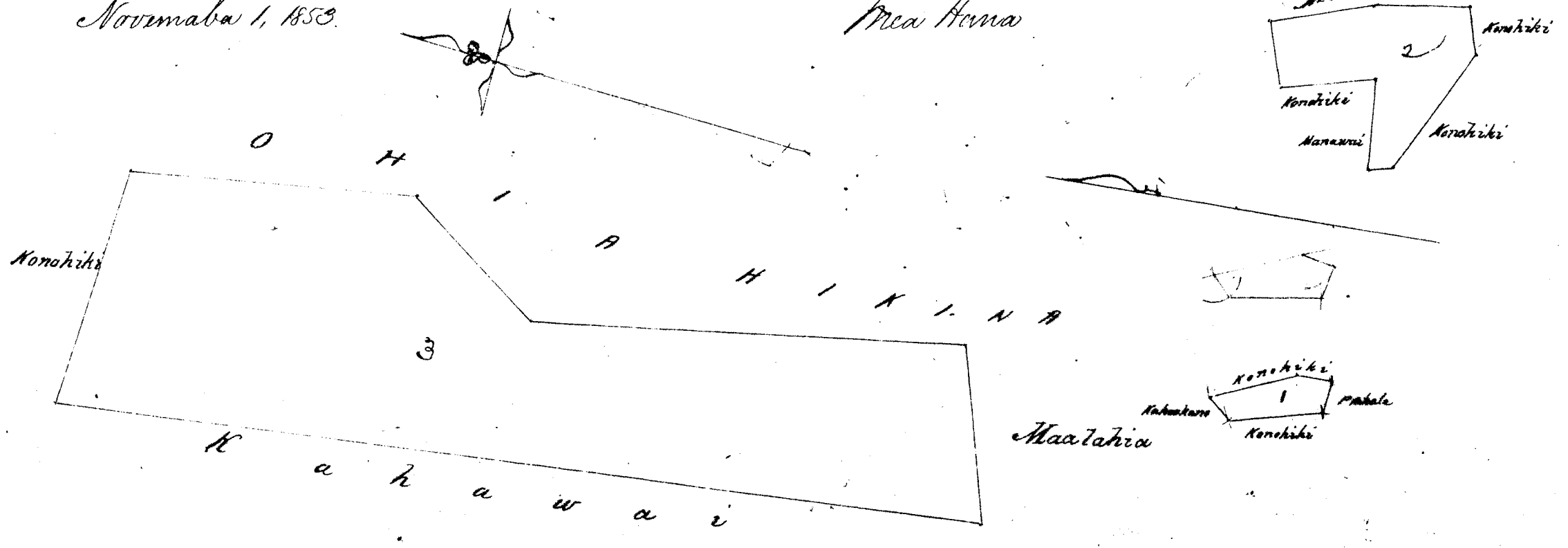
Hoemaka ana ma ke kahi Hema e holo ana

Akau	69 1/2	Hi	2.75	Kaul pili me	Konoiki
Akau	12 1/4	Ko	6.70	"	Ohia Kikina
Akau	31 1/4	Hi	2.56	"	"
Akau	10 1/2	Ko	4.38	"	"
Akau	87 1/4	Ko	3.71	"	Maalahia
Hema	8 1/4	Hi	14.33	"	Kahawai

a hiki i kahi i hoemaka ai, Okona Ili 3 5/100 Eka.

Joba Kahema
Mea Hema

Novemaba 1, 1853.



Ukupa'uloa #6.

W. L. Lee
G. M. Robertson
J. H. Smith
J. Kekaulaha

Honolulu January 27, 1854.

Heleu 10109 Mose ✓

Ohia Kom. Kona Molokai

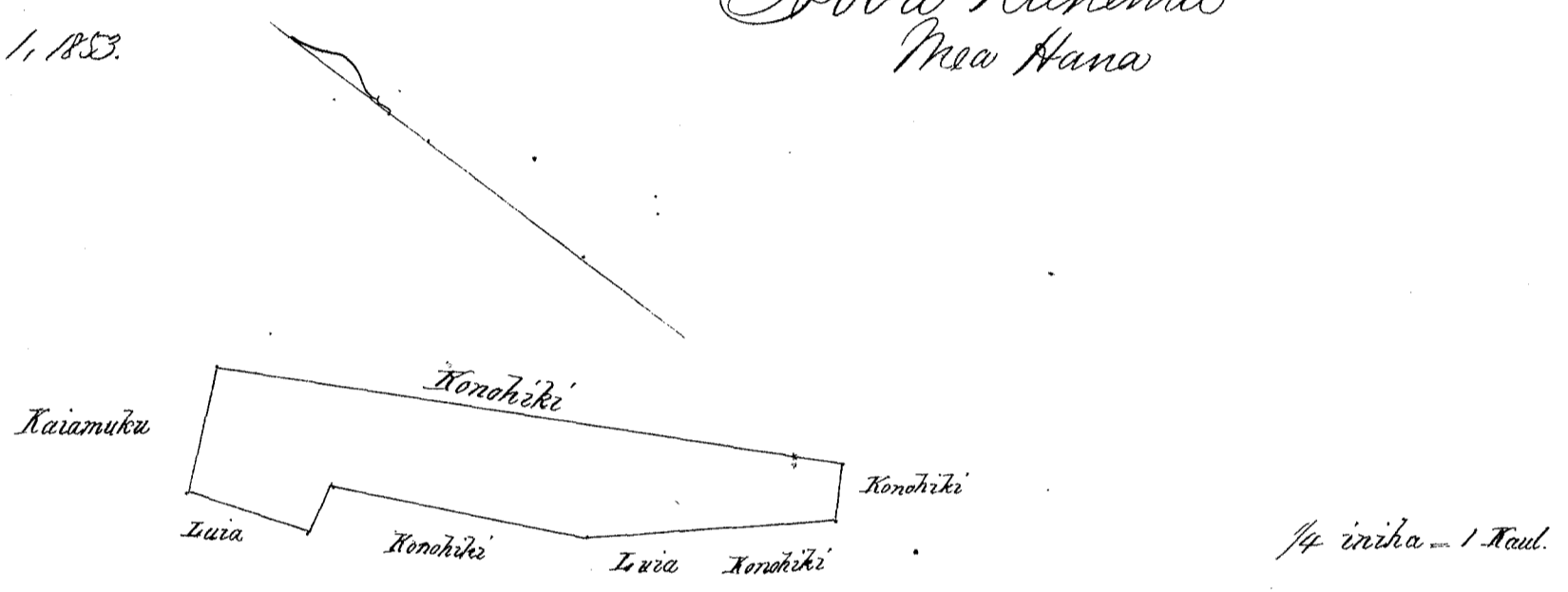
Kuleana aina no Mose nona ka Heleu 10109, ma ka Ili o Papohaku i Ohia Komohana, Molokai.

Kema	60°	Kom	1, 28	Kaul pili me Konohiki
Akau	42 1/4	Ko	5, 62	" " " + Luia
Akau	25 1/4	Ko	5, 76	" " "
Kema	79 3/4	Ko	1, 15	" " "
Akau	20 1/4	Ko	2, 80	" " Luia
Akau	64	Hi	2, 92	" " Kaiamuku
Kema	28	Hi	13, 96	" " Konohiki

ahiki i ka noomaka ana, O kona Ili 3 1/10 Eka.

Novemaba 1, 1853.

Ioba Kahema
Moa Hana



Ukupa'uloa #5.

W. L. Lee
G. M. Robertson
J. H. Smith
J. Kekaulaha

Honolulu January 27, 1854.

Heleu 6364 Ioiu ✓

Kawela Koolau Molokai

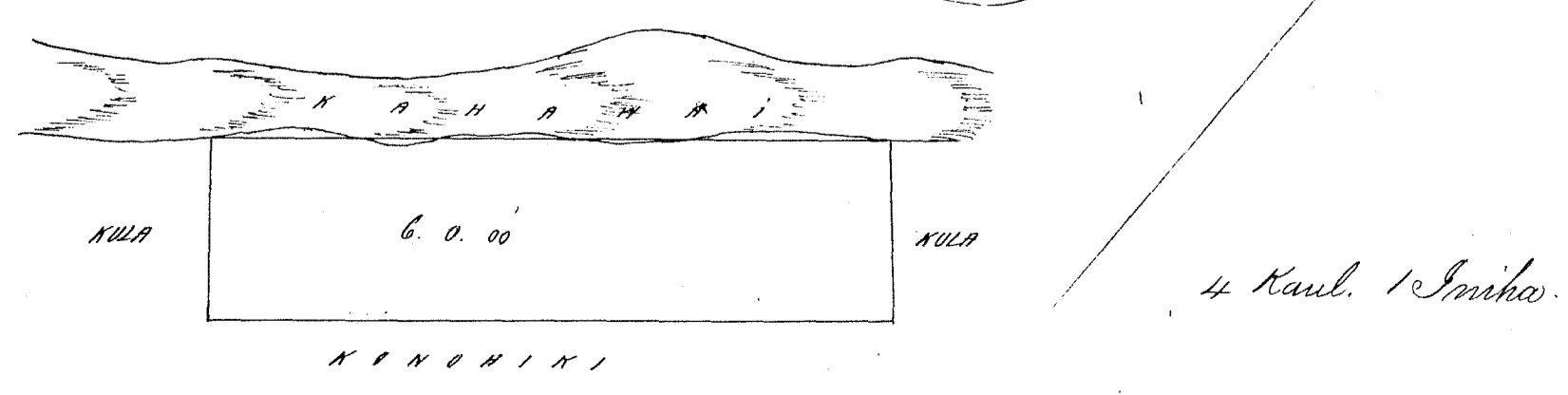
Maloko o ka Ili o Papohaku, ahupuaa o Kawela, Koolau, Molokai.

E noomaka ana ma ke kiki Akau Hikina o keia aigo ma ke kahawai, alaila aku

Kema	41°	Hi	4	Kaul. e pili ana i ke Kula o Konohiki
Kema	49°	Ko	15	" " "
Akau	41°	Ko	4	" " "
Akau	49°	Hi	15	" " "

E ili ana 6 Eka.

W. A. Pease



Ukupaoua #6.

W. L. Lee
G. M. Robertson
J. H. Smith
S. Kekaulaha

Honolulu January 27, 1854.

Keleu 3677 Moeau

Kawela Kona Molokai

Aina Kula me Kalo ma ka Ahupuaa o Kawela Ili o Moku, Kona, Molokai.

E hoomaka ana ma kekiki Kama Hikina o keia aina, alaila aku

Akua 1° Kei 6 ¹⁰/₁₀₀ Kaula e pili ana i Kula i ka hi papohaku

Kema 79° Kei 7 ¹⁰/₁₀₀ " " " laau Kala

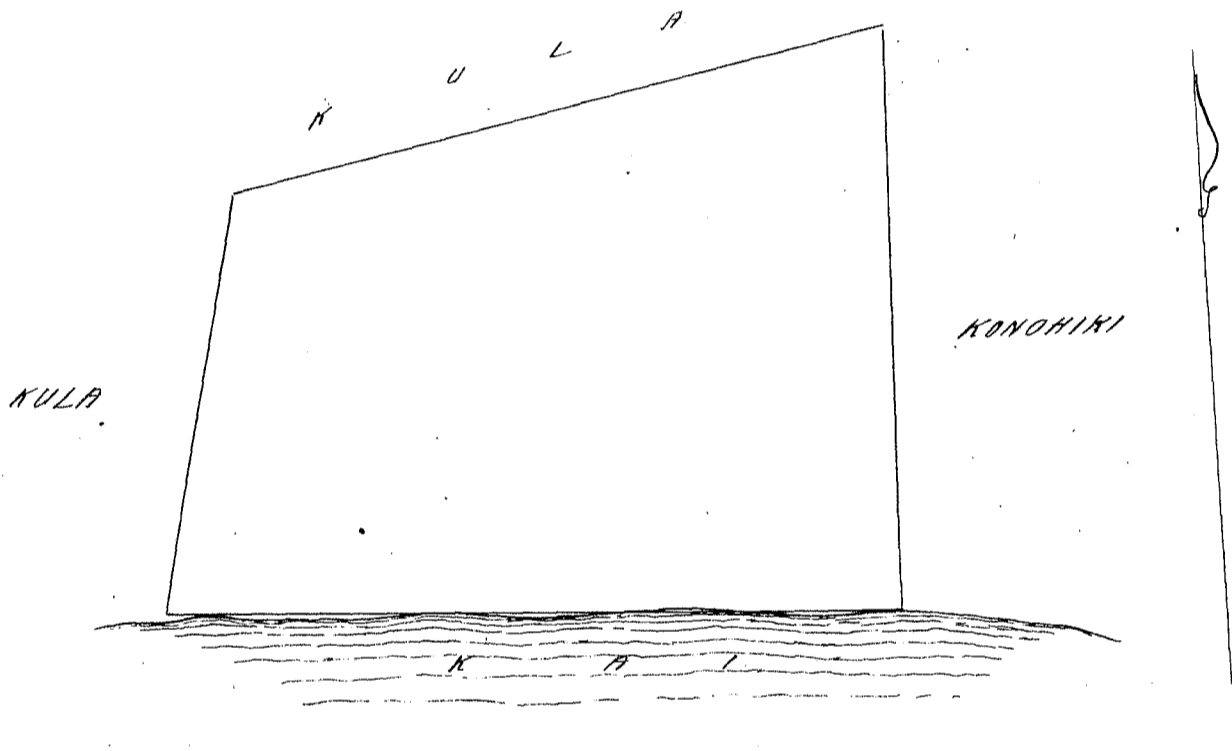
Kema 12° Kei 4 ⁵/₁₀₀ " " " "

Kema 87° Kei 7 ⁷⁵/₁₀₀ " " " kei Kai

E pili ana 3 Eka 3 Kud. + 8 Feika

for 720 15' area

W. H. Pease



Ukupaoua

#5.

W. L. Lee
G. M. Robertson
J. H. Smith
S. Kekaulaha

Honolulu January 27, 1854.

Keleu 4162 Kaululau

Maipulehu Molokai

Aina Kula maloko o ka Ahupuaa o Maipulehu, Ili o Puupuanai, Kona, Molokai.

Penei na mokuna. E hoomaka ana ma ke Kahawai ma ka kapa Akua ma kekiki Kama Hikina o ka aina kula o Waima, alaila aku

Akua 28° Kei 1 Kaula e pili ana i ke Kula o Waima

Akua 45° Kei 4 ⁵/₁₀₀ " " " "

Kema 50° Kei 3 ⁷⁵/₁₀₀ " " " ka pali

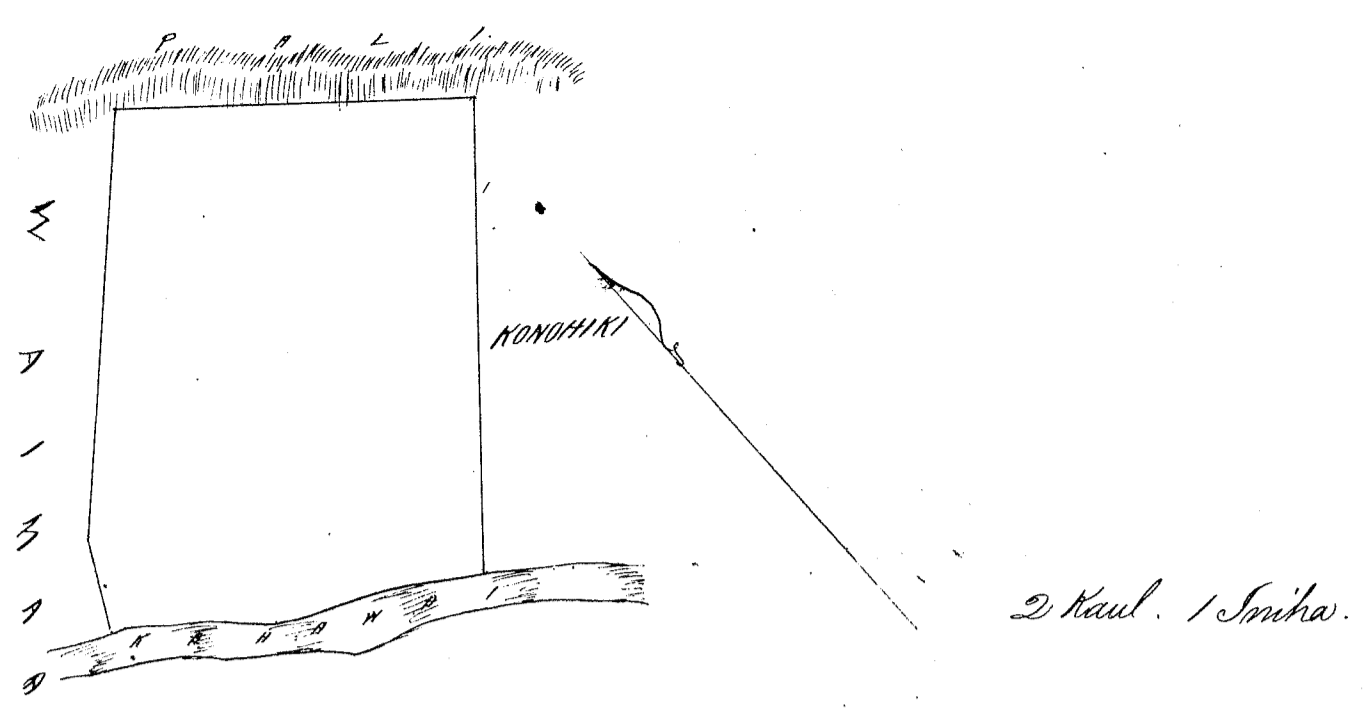
Kema 40° Kei 5 " " " ke Kula o Konohiki

alaila hiki i ka hi i hoomaka i, ke Kahawai ka palena.

E ili ana 2 Eka

W. H. Pease

Molokai Nov. 29, 1853.



Ukupaoua #5.

W. L. Lee
 G. M. Robertson
 J. H. Smith
 J. Kekaulahao

Honolulu January 27, 1854.

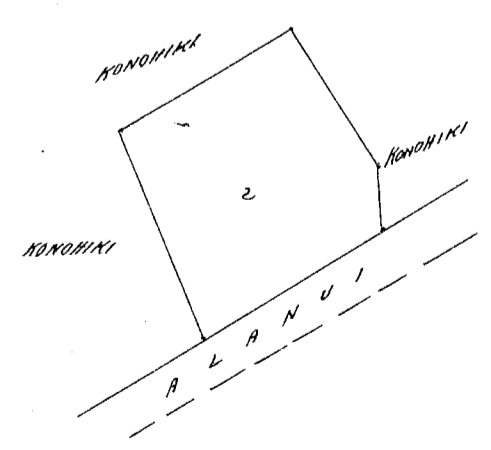
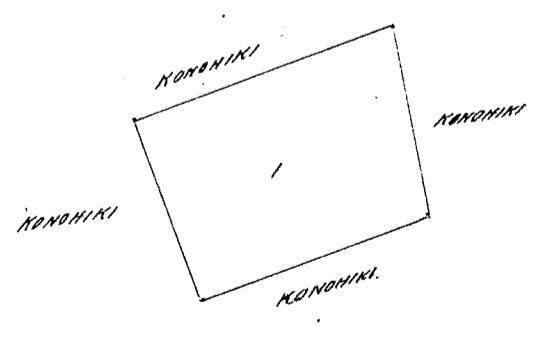
Heleu 4125. 4119 Kekuhi Puka, Kona, Molokai.

Maloko o ka Iki o Kaluaokauhi, Puka, Molokai.
 Apana 1. Kula. E hoomaka ana ma ke Kula Konoiki ma ke kapa Akau Hikina o keia apana
 Akau 16° 30' Ho 4 ⁰⁵/₁₀₀ Kaul. e pitia ana i ke Kula o Konoiki
 Kema 64° Ho 5 ⁷⁹/₁₀₀ " " " "
 Kema 25° 30' Ho 4 " " " "
 Akau 64° Ho 5 ¹⁰/₁₀₀ " " " "
 E ili ana 2 Eka 8 Terka

Apana 2. Kalo. E hoomaka ana ma ke Kula Konoiki ma ke kapa Akau Hikina o keia apana, ala-
 ila aku Kema 36° Ho 1 ⁰⁷/₁₀₀ Kaul e pitia ana i ke Konoiki
 Kema 9° 30' Ho ⁴⁵/₁₀₀ " " " "
 Kema 53° 30' Ho 1 ⁴²/₁₀₀ " " " ka Alani
 Akau 28° 45' Ho 1 ⁵⁵/₁₀₀ " " " ke Konoiki
 Akau 54° 45' Ho 1 ⁴⁰/₁₀₀ " " " "
 E ili ana 304 ³/₄ Apana

W. H. Pease

Molokai Oct 1853.



Ukupaoua #5.

W. L. Lee
 G. M. Robertson
 J. H. Smith
 J. Kekaulahao

Honolulu January 27, 1854.

Helu 10939 Uu

Puko, Kona, Molokai

Apana 4. Loi ma Puko, Molokai.

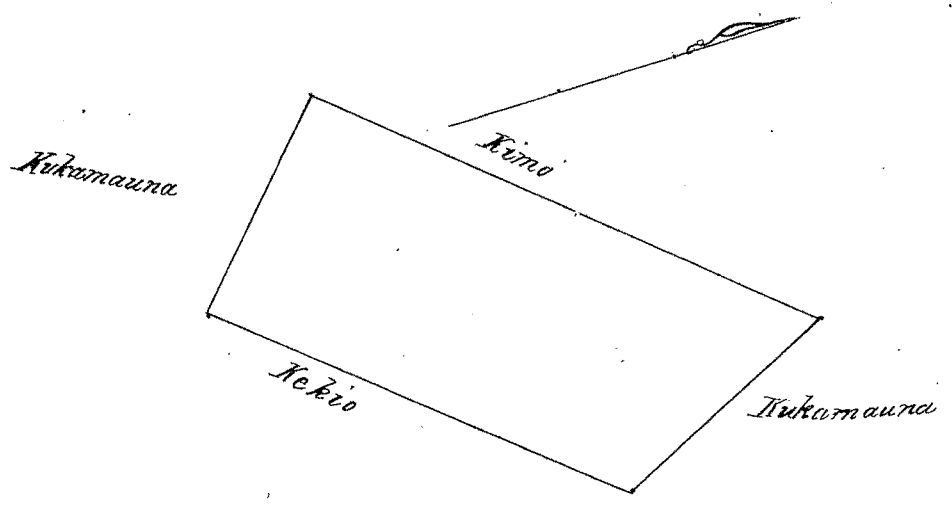
E hoomiaka ma ke kiki Kikina Akaw maanei o keia Loi a e holo ana

Alaia	Akawa	39 1/2	Kom	1	Kaul	61	paahu	ma ke	Kekio
"	Akawa	46 1/4	Kom		84 1/2	"	"	"	Kukamauna
"	Akawa	41 1/4	Kei	1	"	92	"	"	Kina
"	Akawa	22 1/4	Kei		"	87	"	"	Kukamauna
a hiki i kahi i hoomiaka i.		Ma ia		Apana		175 1/4		Apana	

October 20, 1851.

R.W. Meyer
Surveyor

Feb 17 1856 for 4p. 2 & 3



1/2 Fatha = 1 Kaul.

Waipauloa

W. L. Lee
G. M. Robertson
J. H. Smith
J. Kikaulaheo

Honolulu January 27, 1854.

Helu 4197 & 8201 Kamoku

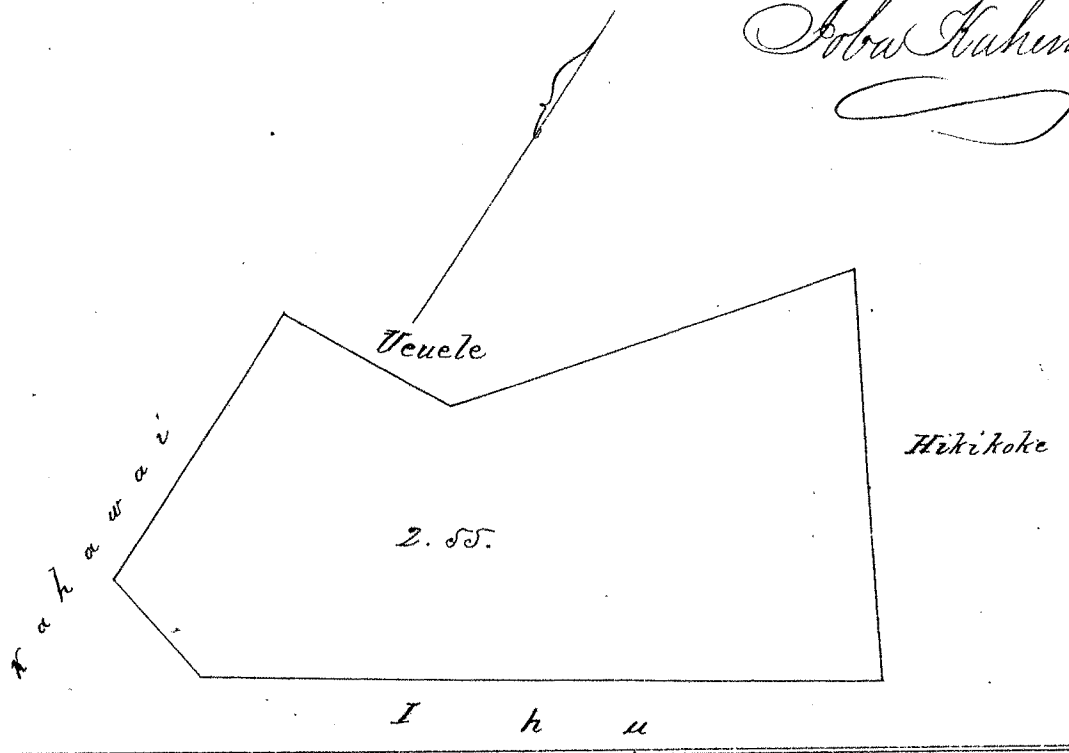
Kaluaaha Kona Molokai

Kuluna aina no Kamoku ma Kaluaaha Molokai.

Kula. Hoomiaka ana ma ke kiki Kema a e holo ana

Akawa	75 1/2	Ko	1,33	Kaulahao	hiki	ma	Kahawai
Akawa	1	Hi	3,37	"	"	"	"
Akawa	86	Hi	2,00	"	"	"	Ueuele
Akawa	38 1/2	Hi	4,49	"	"	"	"
Akawa	35 1/4	Hi	4,34	"	"	"	Kikikoke
Akawa	57 1/2	Ko	7,20	"	"	"	Ihu
a hiki i kahi i hoomiaka i.		Okona Ihi		2 1/100		Eka	

Oba Kukuma



Waipauloa

W. L. Lee
G. M. Robertson
J. H. Smith
J. Kikaulaheo

Honolulu January 27, 1854.

Apana 1. Ali, Paapua, Moanui, Molokai.

E hoomaka ana ma ke kikihi Heikina Kema maanui o keia aina a e holo ana

Akawa 63 1/2 Korn 4 Kaul ma ka pali

alaila Akawa 26 1/2 Hi 1 " " Kukio

" Kema 63 1/2 Hi 4 " " Kahawai

" Kema 26 1/2 Korn 1 " " Kukio

a hiki i kahi i hoomakaia, Ma ia Apana 484 Anana

Apana 2. E hoomaka ana ma ke kikihi Heikina Kema maanui o keia aina, a e holo ana

Akawa 47 1/4 Korn 7 Kaul 87 paunku ma ka Paapua

Kema 39 Korn 1 " 30 " " Aupuni

Kema 37 Hike 7 " 65 " " auwai

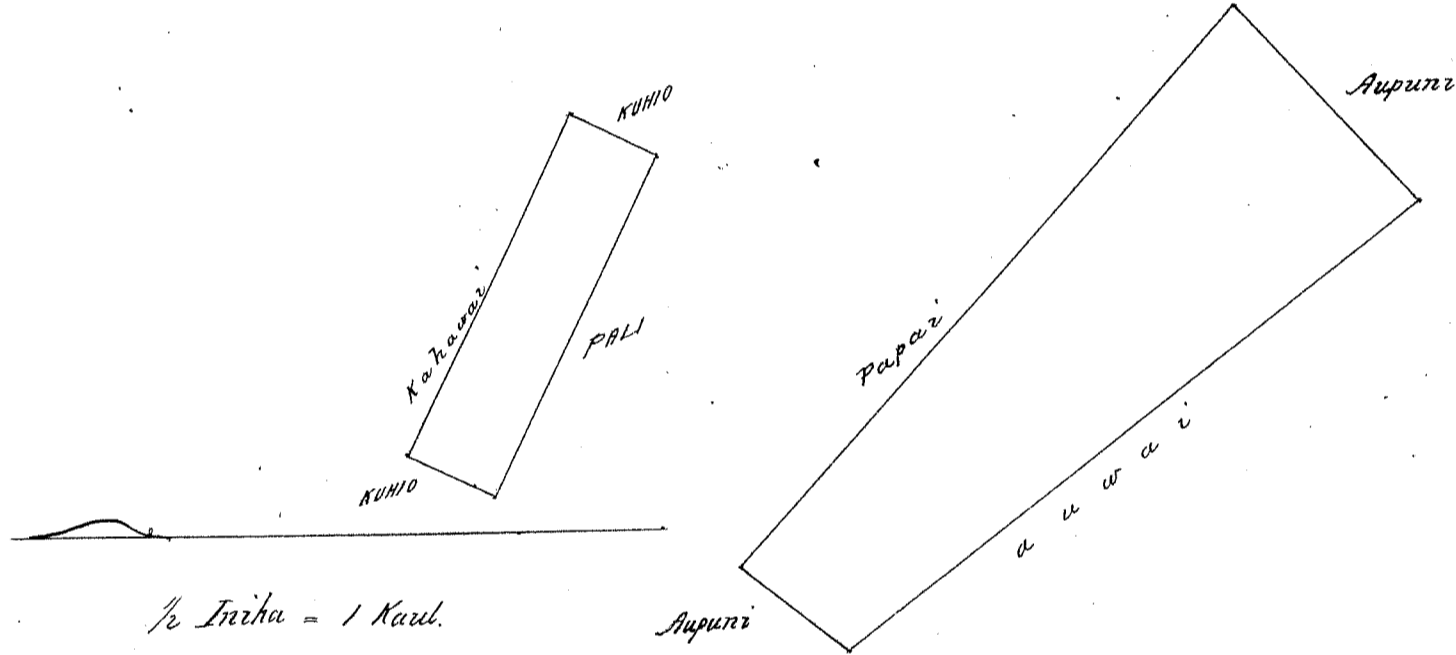
Akawa 47 1/2 Hike 2 " 80 " " Aupuni

a hiki i kahi i hoomakaia, Ma ia Apana 1 Eka 752 Anana

Maraki 24, 1852.

R.W. Meyer
Surveyor

484
1.752
1236



Ukupaoua

W. L. Lee
G. M. Robertson
J. H. Smith
J. Kehaulanao

Honolulu January 27, 1854.

Ali Nuaiupupu, Kailiula, Molokai.

Apana 1. E hoomaka ana ma ke kikihi Heikina Akawa o ia aina a e holo ana

Kema 50 1/4 Korn 1 Kaul 47 paunku ma ka Kanapii

alaila Kema 40 1/2 Hike 81 " " Kiuhi

" Akawa 57 Hike 1 " 40 " " Loko

" Akawa 34 3/4 Korn 99 " " Honomuni

a hiki i kahi i hoomakaia, Ma ia Apana 136 Anana

Apana 2. E hoomaka ana ma ke kikihi Heikina Kema o ia aina a e holo ana

Akawa 58 Hi 2 Kaul 10 paunku ma ke Alanui

Akawa 37 Ko 1 " 9 1/2 " " Honomuni

Akawa 30 1/4 Ko 1 " 16 " " "

Akawa 15 1/4 Hike 2 " 22 " " "

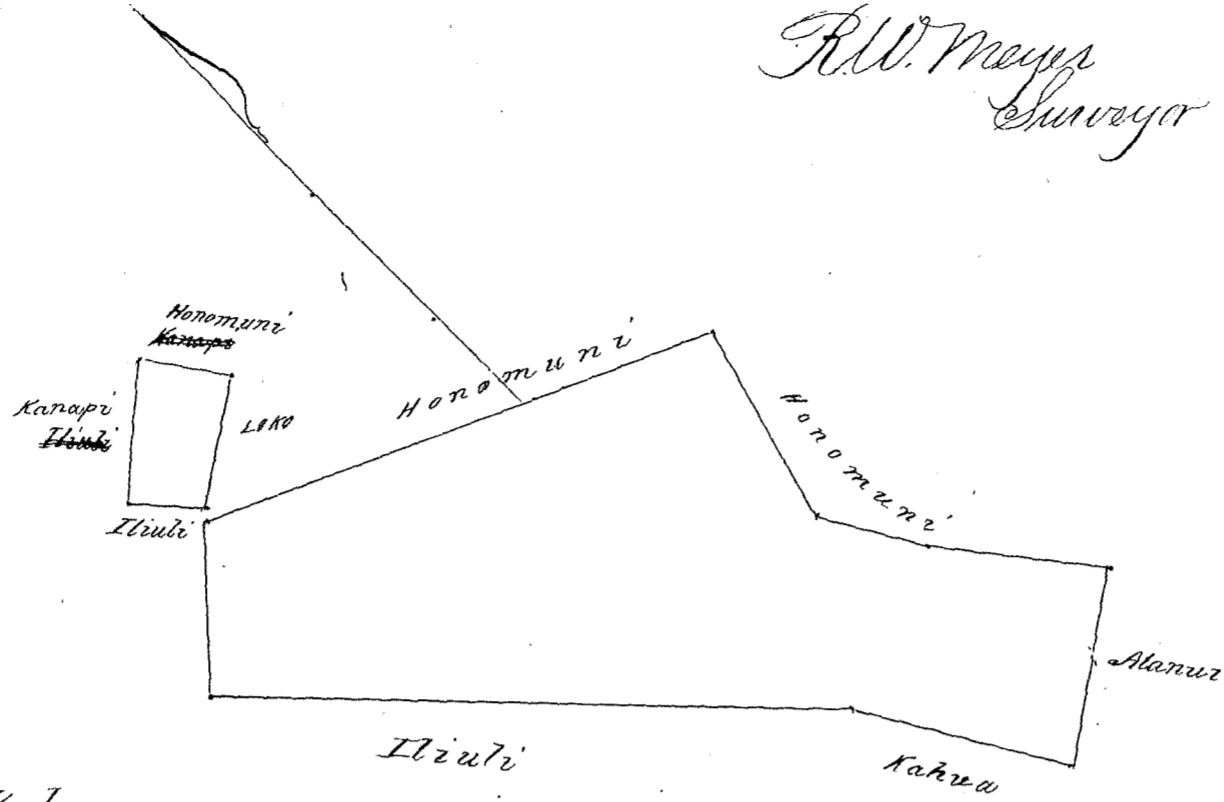
Akawa 64 1/2 Ko 5 " 70 " " "

Kema 43 Korn 1 " 80 " " "

Kema 43 Hi 6 " 70 " " Kiuhi

Hema 30° Hikina 2 Kaul. 39 1/2 pauku ma ke Kahua
a hiki i kahi i hōmakaia, Maia Apana 2 Eka 474 Anana.

R.W. Meyer
Surveyor



1/2 inika = 1 Kaul

Ukupaoua

W. L. Lee
G. M. Robertson
J. H. Smith
J. M. Kaulahau

Honolulu January 27, 1854.

Lot 5026^B Moakalehua

Tuaahala, Molokai.

Muloko o ka Ili o Pukalani, Tuaahala, Molokai.

Apana 1. Anua Kalo. E hōmaka ana ma ke kahi Hema Hikina, alaila

- Akawa 13° 45' Ko 1 42/100 Kaul. e pili ana i ke Konoheki.
- Hema 78° 15' Ko 1 88/100 " " i Papua
- Hema 87° Hi 1 62/100 " " i Konoheki
- Akawa 72° 15' Hi 1 45/100 " " " "
- Eili ana 1 Puda

Apana 2. Tahale. E hōmaka ana ma ke kahi Hema Hikina, alaila

- Akawa 22° Kona 1 57/100 Kaul. e pili ana i ke Konoheki
- Hema 14° 45' Kona 1 47/100 " " " "
- Akawa 88° 15' Hike 93/100 " " i Papua
- Eili ana 11 Perka

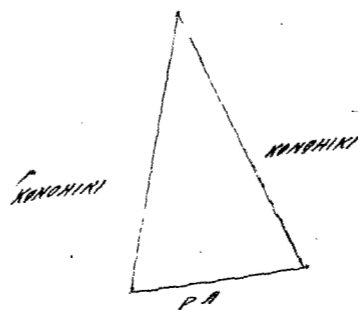
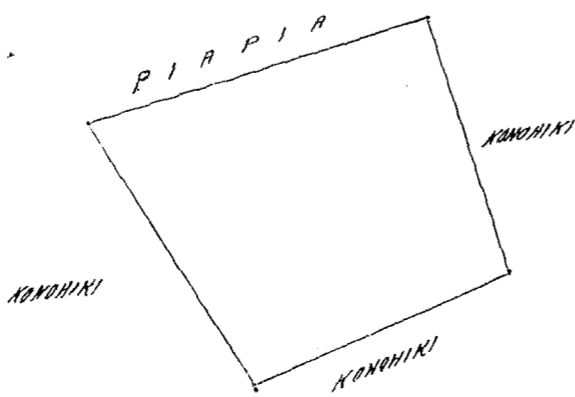
Apana 3. Kula. E hōmaka ana ma ke kahi pohaku ma ke Kula Konoheki, Hema Komohana, alaila aken

- Akawa 20° Kona 9 Kaul. e pili ana i ke Kula Konoheki
- Akawa 65° Hi 4 " " i ka pali
- Hema 20° Hi 9 " " i ke Kula
- Hema 65° Ko 4 " " " "
- Eili ana 3 Eka 2 Puda 16 Perka.

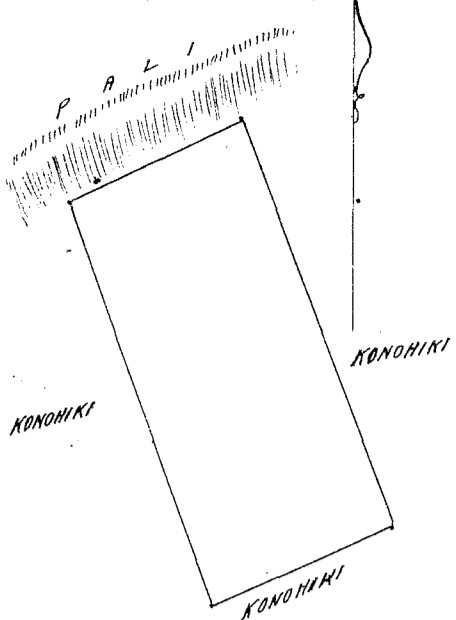
P.O. 7881.

Molokai Octr 1853.

W. H. Pease



1 Kaul. 1 In.



4. Kaul. 1 Inika

Ukupauloa

#6.

W. L. Lee
 G. M. Robertson
 J. H. Smith
 J. Kekaulahas

Honolulu, January 27, 1854.

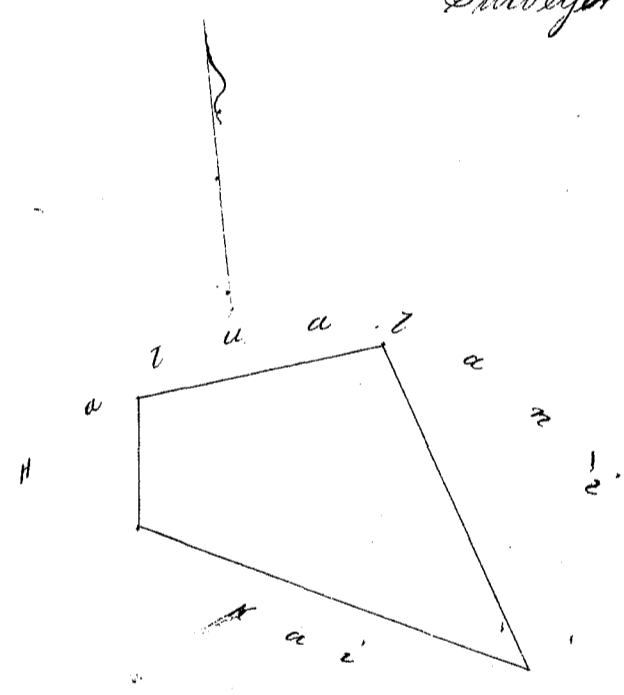
Heleu 101 D Akahi

Kuamoa, Molokai.

Ap. 1 Loi ma Kuamoa, Molokai. E hoomaka ma kekiki Hikina Akau o keia loi a e holo
 Heema 83° Kom 1 Kaul 34 paunoo ma keo Natuadani
 Heema 4 3/4 Kom 65 " " "
 Heema 64 1/2 Hi 2 " 19 " " Kai
 Akau 19° Kom 1 " 86 " " Kataladani
 a hiki i kahi i hoomaka i, Maia o Apana 226 1/2 Anana.

November 19, 1851.

R. W. Meyer
 Surveyor



Ana 1 Inika = 1 Kaul.

Ukupauloa

#4.

W. L. Lee
 G. M. Robertson
 J. H. Smith
 J. Kekaulahas

Honolulu January 27, 1854.


Heleu 5005 B Kapa.

Makulili Molokai.

Aina Kula malo ke o ka Ukupauloa o Makulili, Molokai.
 E hoomaka ana ma ke Alani ma kekiki Akau Hikina o keia aina ma kahi papohaku.
 alaila aku. Heema 88° Hi 5 30/100 Kaul e pali ana i ke Alani
 Heema 10° Hi 17 " " i ke Kula
 Heema 56° Hi 2 " " i ke pali
 Akau 3° Hi 18 " " i ke Kula Konoiki
 E ili ana 6 Eka 1 Ruda.

Molokai Oct 1853.

W. H. Pease



Wkupauloa \$7.
 W. L. Lee
 G. M. Robertson
 J. K. Smith
 J. Kekaulahas

Honolulu January 27, 1854.

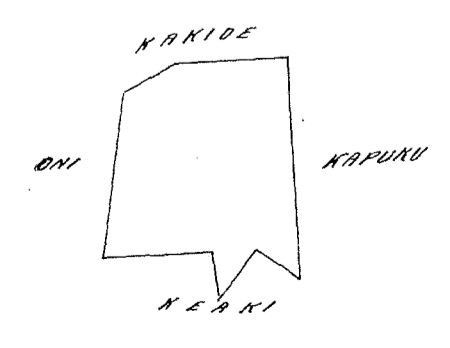
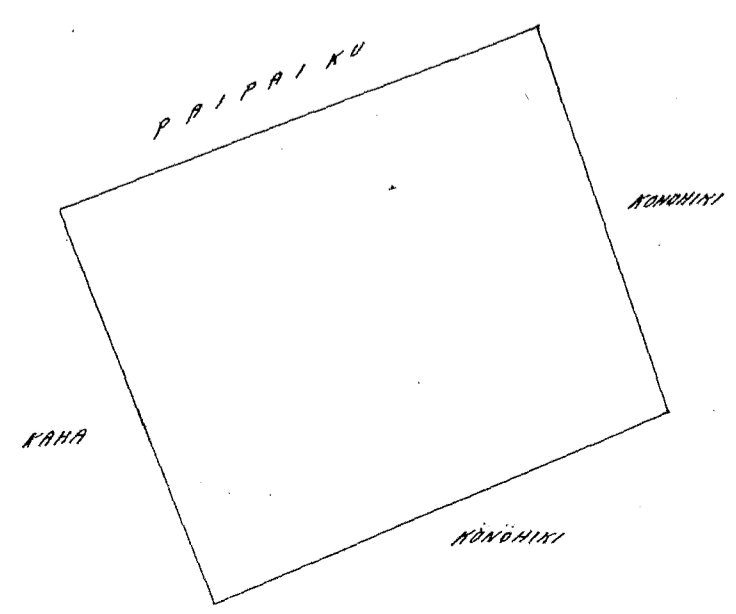
Helu 8906 Kuhoe Manawai Molokai.

Maloko o ka Ili o Ohiapipipe, Manawai, Molokai.
 Ap. 1. Kalo. E hoomaka ana ma ke kahi Kama Hikina o keia Apuna,-
 Akau 9° 15' Ko 1 ¹³/₁₀₀ Kaul. e pili ana i Oni
 Akau 74° 30' Hi 4 ⁴²/₁₀₀ " " "
 Akau 48° 30' Ko 5 ⁵⁹/₁₀₀ " " " Keaki
 Akau 27° 15' Hi 5 ⁵⁴/₁₀₀ " " "
 Kama 80° 45' Ko 2 ³⁰/₁₀₀ " " " Kapuku
 Kama 10° Hi 1 ¹⁷/₁₀₀ " " " Kahiwe
 Kama 34° Hi 6 ⁶⁰/₁₀₀ " " "
 Kama 88° 30' Hi 3 ³⁶/₁₀₀ " " " Konohiki
 Akau 39° 45' Hi 1 ³⁷/₁₀₀ " " " Kuhoe
 E ili ana 467 Anana

Apuna 2. Kula. E hoomaka ana ma ke kahi Kama Konohana, alaila
 Akau 62° - Hi 4 ²⁰/₁₀₀ Kaul e pili ana i Kaha
 Akau 29° - Hi 5 ¹²/₁₀₀ " " i Konohiki
 Kama 64° 30' Ko 4 ²⁹/₁₀₀ " " "
 Kama 27° 30' Hi 5 ³²/₁₀₀ " " i Paipaikeu
 E ili ana 2 Eka 1 Ruda 13 Perka

W. H. Rose

Molokai Oct 1853.



2 Kaul. 1 Inika.

Ukupaoua

\$5.

W. L. Lee
G. M. Robertson
J. H. Smith
J. Kekaulahao

Honolulu January 27, 1854.

Keleu 4893 Kamai

Kalawa Molokai.

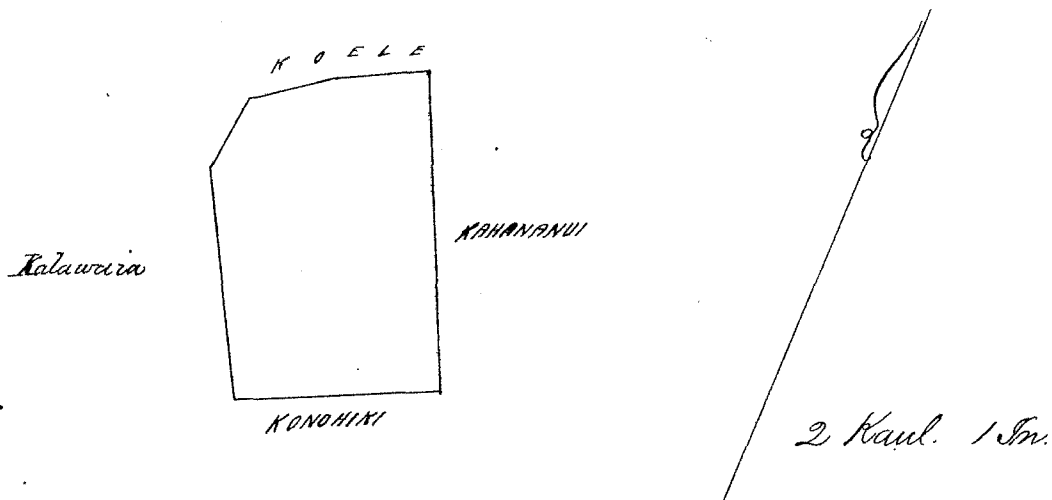
Maloko o ka ahupuaa o Kalawa, Ili o Kii, Molokai.

E hoomaka ana ma ke kahi Komohana ma ke Kukuwai

Akau	2° 30'	Hi	—	81/100	Kaul. e pili ana i ke Kahuwai
Akau	54°	Hi	1	—	Koole
Akau	59°	Hi	—	91/100	"
Keema	23° 30'	Hi	3	35/100	i ke aina o Kukaninui
Keema	68°	Ko	2	21/100	i ke papohaku
Akau	23° 30'	Ko	2	44/100	i Kalawaia

E ilii ana 2 Puda 33 Perka

W. A. Pease



Ukupaoua

\$4.

W. L. Lee
G. M. Robertson
J. H. Smith
J. Kekaulahao

Honolulu January 27, 1854.

Keleu 6718 Moiaawa

Kalawa Molokai

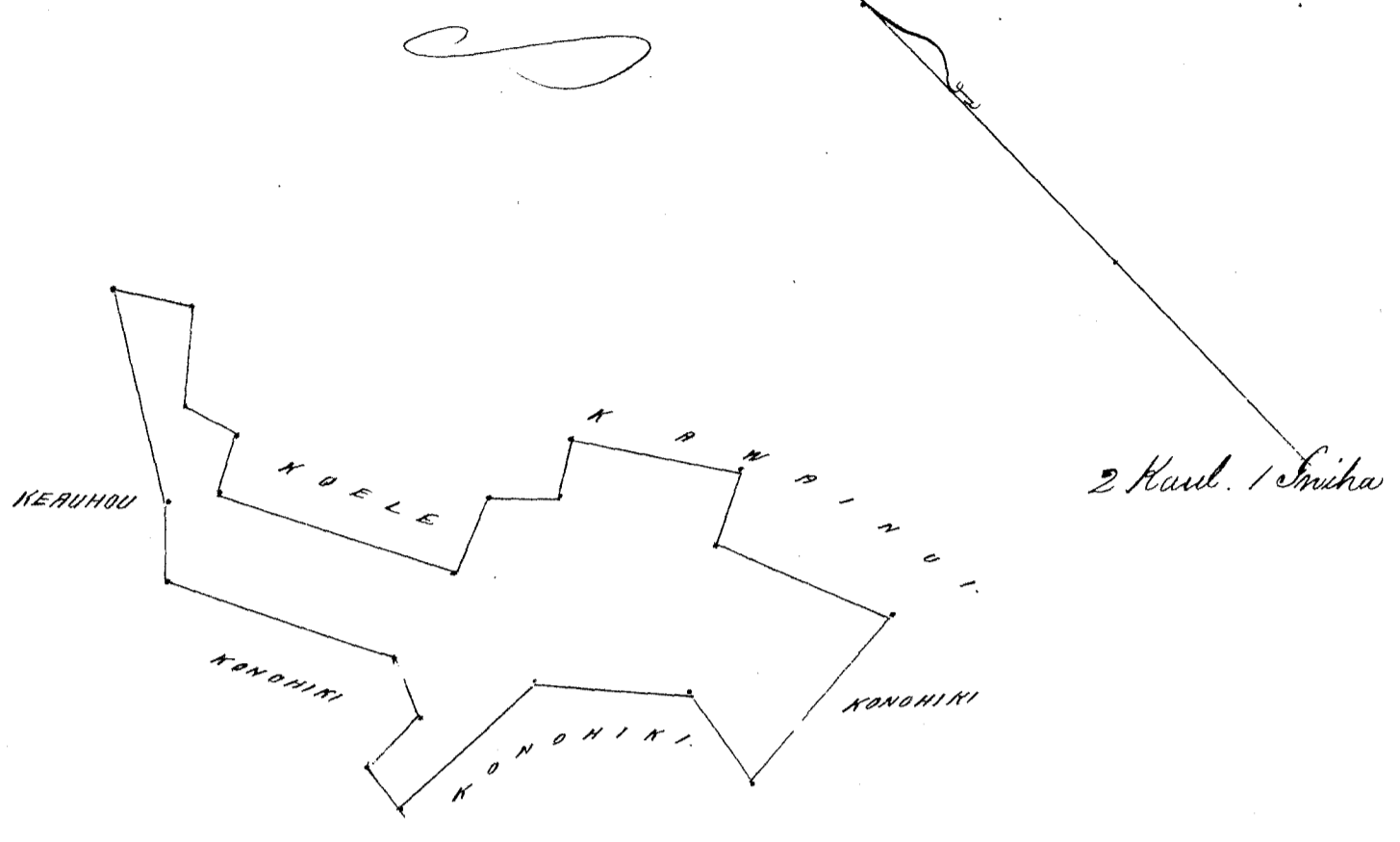
Maloko o ka ahupuaa o Kalawa Ili o Palohana 1, Koolau, Molokai.

E hoomaka ana ma ke kahi Keema Komohana, alaila aku

Akau	9°	Hi	8	13/100	Kaul. e pili ana i ke aina o Konohiki
Akau	43°	Ko	1	79/100	"
Akau	89°	Ko	1	89/100	"
Akau	3° 30'	Hi	—	52/100	"
Akau	85° 30'	Hi	—	71/100	"
Akau	20°	Hi	—	41/100	"
Akau	26° 30'	Ko	2	65/100	"
Akau	42°	Hi	—	71/100	"
Akau	21°	Hi	2	47/100	"
Keema	31° 30'	Hi	—	88/100	Keaunohu
Keema	50°	Ko	1	81/100	Kawainui
Keema	21°	Hi	—	63/100	Ke Koole
Keema	61°	Ko	—	72/100	"
Keema	27°	Hi	2	74/100	"
Akau	63°	Hi	—	84/100	"
Keema	46° 30'	Hi	—	78/100	"
Akau	59° 30'	Hi	—	61/100	"
Keema	35°	Hi	1	87/100	Kawainui

Kuma 62° Hi $\frac{78}{100}$ Kaul. e pili ana i ka aina o Kawaiwini
 Kuma 23° Hi 2 $\frac{02}{100}$ " " " " " " Ke Koele
 Kuma 85° Ko 2 $\frac{40}{100}$ " " " " " " Ke Konohiki
 E ili ana " 1 Eka. 2 Puda

W. H. Case



Ukupaunoo

W. L. Lee
 G. M. Robertson
 C. H. Smith
 J. Hekaulaha

Honolulu January 27, 1854.

Helu 5008^B Kawaapalaole

Wailau, Molokai.

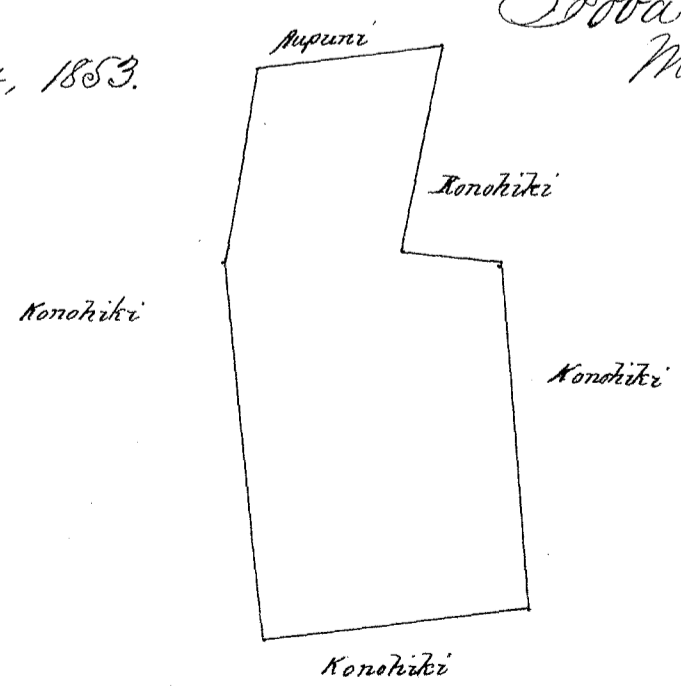
Kuleana aina no Kawaapalaole nona ka Helu 5008^B e waiho ana ma ka Ili o Elialii ma Wailau, Molokai
 Hoomaka ana ma ke kiki Kuma Kikina e holo ana

Akua	4 1/2	Hi	3.68	Kaul. pili me Konohiki
Akua	74 3/4	Ko	1.07	" " "
Akua	26 1/2	Hi	2.20	" " "
Akua	87	Ko	1.96	" " Aupuni
Kuma	17 3/4	Ko	2.04	" " Konohiki
Kuma	4	Ko	3.98	" " "
Kuma	85	Hi	2.87	" " "

a hiki i ka hoomaka ana, Okona Ili 1 1/2 Eka.

Joba Kahema
Mea Huna

Okatoba 14, 1853.



1/2 iwika = 1 Kaula.

Ukupaunoo

W. L. Lee
 G. M. Robertson
 C. H. Smith
 J. Hekaulaha

Honolulu January 27, 1854.

Hele 6631 Kawaiāu

Kalawa, Koolau, Molokai

Maloko o ka ahupuaa o Kalawa, Ii, Kokoapala, Koolau, Molokai.

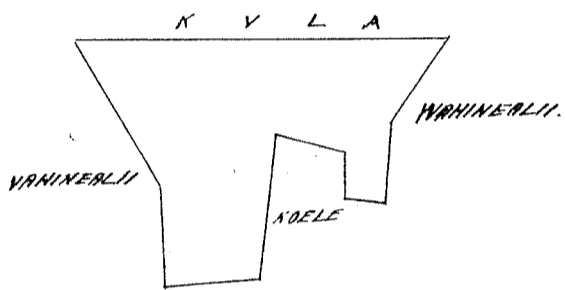
E hoomaka ana ma kekiki Hikina, alaila

Akai	34'	Ko	6 ⁰⁰ / ₁₀₀	Kaula i pili ana i Kahinealii
Akai	16'	Ko	1 ⁰⁰ / ₁₀₀	" "
Keema	45'	Ko	3 ⁰⁰ / ₁₀₀	" " Kula o Konohiki
Keema	76'	Hi	1 ⁰⁰ / ₁₀₀	" " Kahinealii
Keema	47'	Hi	1 ⁰⁰ / ₁₀₀	" "
Akai	38'	Hi	1	" " Konohiki
Akai	41'	Ko	1 ⁰⁰ / ₁₀₀	" "
Akai	56'	Hi	2 ⁰⁰ / ₁₀₀	" "
Keema	43'	Hi	3 ⁰⁰ / ₁₀₀	" "
Akai	48° 30'	Hi	52 ⁰⁰ / ₁₀₀	" "

a hiki i kahi i hoomaka ai.

Eiki ana 2 Kula 3 Perka

W. H. Pease



2 Kaul. 1 Sm.

Ukupaaloo

#4.

W. L. Lee

G. M. Robertson

J. H. Smith

J. Kekaulaoo

Honolulu Janwarj 27, 1854.

Hele 4988 Kamakawaiwole

Kalawa, Molokai

Kula maloko o ka Ii o Kamano, Kalawa, Molokai.

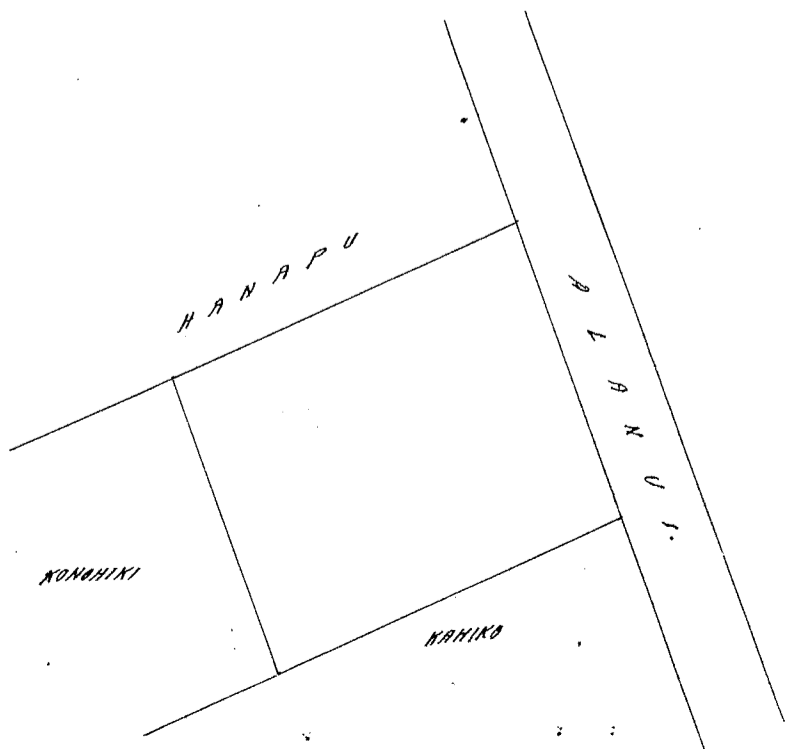
E hoomaka ana ma ka alanni ma kekiki Akai Hikina alaila aku

Keema	40° 45'	Hi	6 ⁰⁰ / ₁₀₀	Kaula i pili ana i ka Alanni
Keema	43° 30'	Ko	8	" " i Kahiko
Akai	40° 45'	Ko	6 ⁰⁰ / ₁₀₀	" " i Konohiki
Akai	43° 30'	Hi	8	" " i Kamapu

E iki ana 5 Eka 32 Perka

W. H. Pease

Molokai Oeto 1853.



4 Kaul. 1 Inihia.

Ukupa'oua

H. C.

W. L. Lee
G. M. Robertson
J. H. Smith
C. Kekaula'ao

Honolulu, January 27, 1854.

Keleu 5005^B Kaha

Maikolu, Molokai.

Maloko o ka Ili o Pahaka'ao, Maikolu, Molokai.

Apana 1. E ho'omaka ana ma ke kihi Kema Komohana, alaila aku.

Akau	11° 45'	Hi	77/100	Kaul e pili ana i ke Kono'hiki
Kema	66° 15'	Hi	69/100	" i Kaipapuu
Akau	46°	Hi	64/100	" "
Kema	61° 45'	Hi	1 17/100	" i Kaholo'oo
Kema	19°	Ko	37/100	" i Kalawaianui
Kema	48° 15'	Hi	26/100	" "
Akau	37°	Hi	82/100	" "
Kema	23° 15'	Hi	49/100	" i Kaha
Kema	6° 45'	Ko	1 02/100	" "
Kema	67° 30'	Hi	3 1/100	" i Kekoa
Kema	9°	Ko	87/100	" i Kono'hiki
Akau	67° 30'	Ko	3 1/100	" "
Akau	9°	Hi	36/100	" i Koi
Akau	61° 45'	Ko	3 14/100	" "

E ili ana 2 Puda 24 Perka

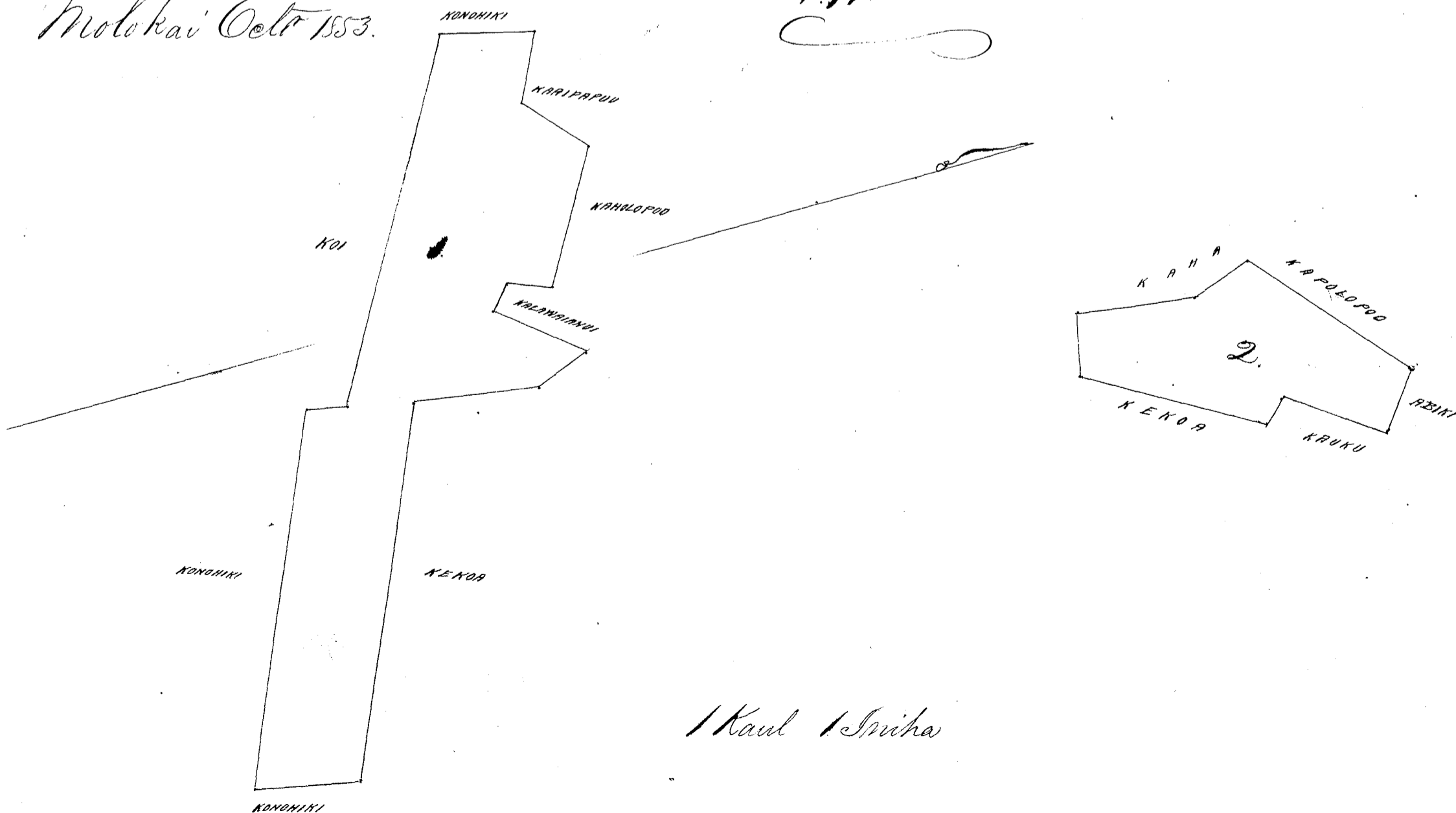
Apana 2. E ho'omaka ana ma ke kihi Akau Komohana, alaila aku

Kema	47° 30'	Ko	1 62/100	Kaul e pili ana i Kaha
Kema	23° 15'	Hi	49/100	" "
Kema	6° 45'	Ko	1 02/100	" "
Kema	78°	Hi	51/100	" i Kekoa
Akau	28° 45'	Hi	1 60/100	" i Kaula
Akau	46°	Ko	28/100	" "
Akau	33°	Hi	89/100	" i Apiki
Akau	54° 45'	Ko	55/100	" i Kaholo'oo

E ili ana 36 Perka

W. H. Pease

Molokai Oct 1853.



1 Kaul 1 Ipiha

Ukupaoua

§ 4.

W. L. Lee
G. M. Robertson
J. H. Smith
J. Sekaulaha

Honolulu January 27, 1854.

Hele 8946 Kaaea

Paikolu, Moelokai

Kuleana aina no Kaaea, ma ka Ili o Kiao i Paikolu, Moelokai.

Apana 1. Kalo. Hoomaka ana ma ke kahi Akau e holo ana

Kema	52 3/4	Hi	2, 22	Kaulaha pili me Koi
Kema	20 3/4	Ko	2, 56	" " Konohiki
Akau	48	Ko	2, 33	" " Moakaimi
Akau	2 1/4	Hi	1, 18	" " Konohiki
Kema	84 1/4	Ko	0, 65	" " "
Akau	60 1/2	Hi	1, 84	" " "

a hiki i ka hoomaka ana, Okona Ili 5 7/10 Eka

Apana 2. Kula ma ka Ili o Palawai 2, i Moakanalua, Hoomaka ana ma ke kahi Komohana e holo ana

Kema	16 3/4	Hi	15, 00	Kaulaha pili me Konohiki
Akau	7 1/2	Hi	4, 74	" " "
Akau	16 3/4	Ko	15, 00	" " "
Kema	76 1/2	Ko	4, 74	" " "

a hiki i ka hoomaka ana, Okona Ili 7 7/10 Eka

Apana 3. Kuleana aina no Kaaea ma Moakanalua i Paikolu, Moelokai

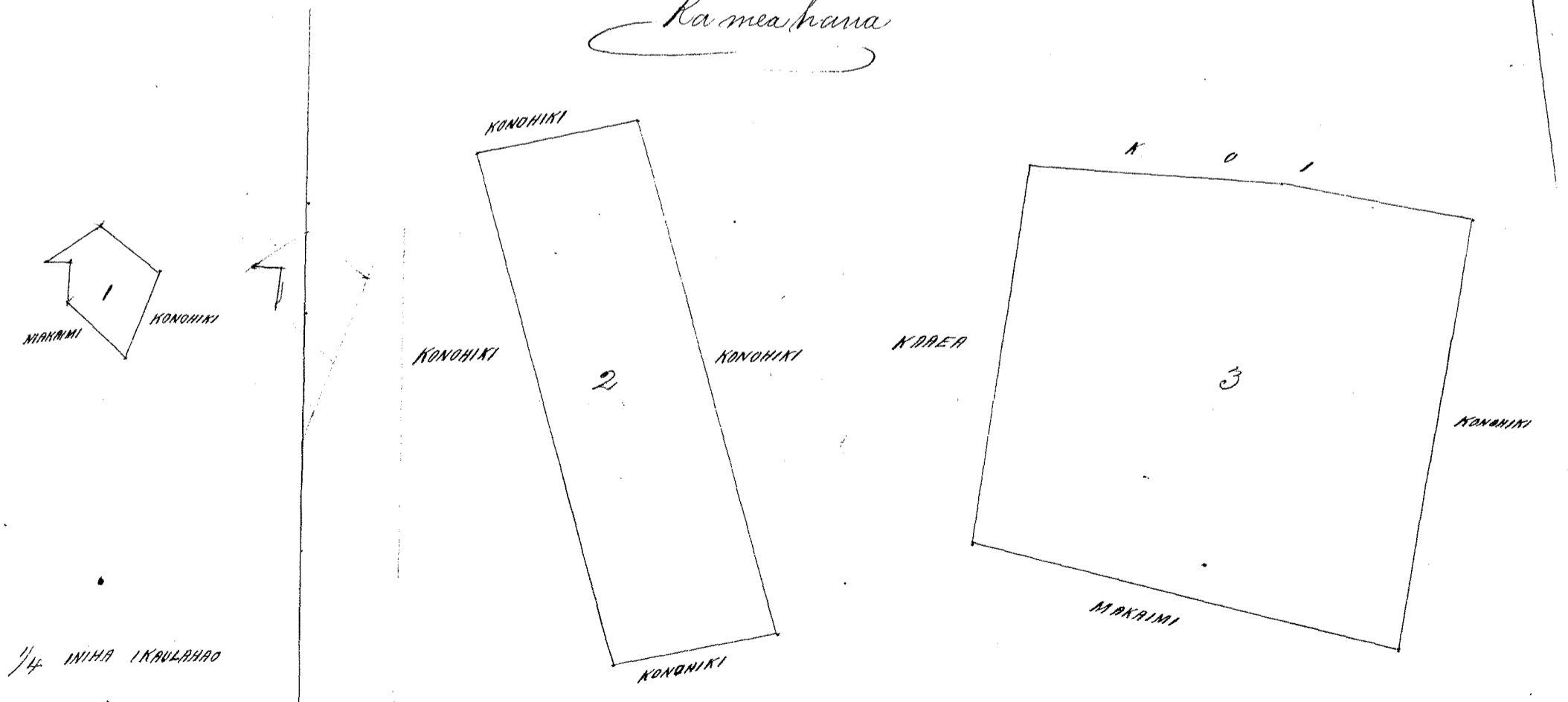
Kula. Hoomaka ana ma ke kahi Kikina e holo ana

Akau	72 3/4	Ko	1, 33	Kaulaha pili me Koi
Akau	79 1/4	Ko	1, 83	" " "
Kema	15 1/4	Ko	2, 70	" " Kaala
Kema	70	Hi	3, 13	" " Moakaimi
Akau	16 1/4	Hi	3, 08	" " Konohiki

a hiki i ka hoomaka ana, Okona Ili 7 1/10 Eka

Iba Kahema
Ka mea hana

59
2 90
90
96 39
8 58



Ukupaoua

§ 7.

W. L. Lee
G. M. Robertson
J. H. Smith
J. Sekaulaha

Honolulu January 27, 1854.

Helu 7351 Kahuanui

Kaahuolu Kona Hawaii

Ke aina o Kahuanui ma Kaahuolu, Kona, Hawaii


E hoomaka ma ke kikihi Konohana Kema a e holo

Akau	53° 30'	Hik	3,00	Kh	ma ke aina o Naahuatu
Akau	51° 45'	Hik	4,16	"	" Apiki
Akau	24°	Kom	2,30	"	" Konohiki
Kema	54° 30'	Kom	2,94	"	"
Kema	57° 15'	Kom	9,47	"	"
Kema	30° 30'	Hik	2,09	"	"

a hiki i kahi i hoomaka'i. — He 2 1/10 Eka

Kona Hawaii Oct 14, 1853.

J. Fuller
Lima ana aina



Mkupauloa

W. L. Lee
G. M. Robertson
J. H. Smith
S. M. Kaulahao

Honolulu February 2, 1854.

Helu 9459 (Nika)

Ma Kaha ka poe

Kauleoli, Kona, Hawaii.

Ke aina o Nika ma Kauleoli, Kona, Hawaii.

Apana 1. E hoomaka ma ke kikihi Akau a e holo ana

Kema	7°	Hik	5,00	Kh	ma ke aina Konohiki (Atkins)
Kema	34° 15'	Kom	4,700	"	"
Akau	55°	Kom	3,30	"	"
Akau	81°	Kom	2,40	"	"
Akau	9°	Kom	2,84	"	"
Akau	57° 30'	Hik	9,56	"	"

a hiki i kahi i hoomaka'i. — Aloko o kua Apana ke 4 17/100 Eka.

Apana 2. Pahalo ma Kauleoli (makai) Kona, Hawaii.

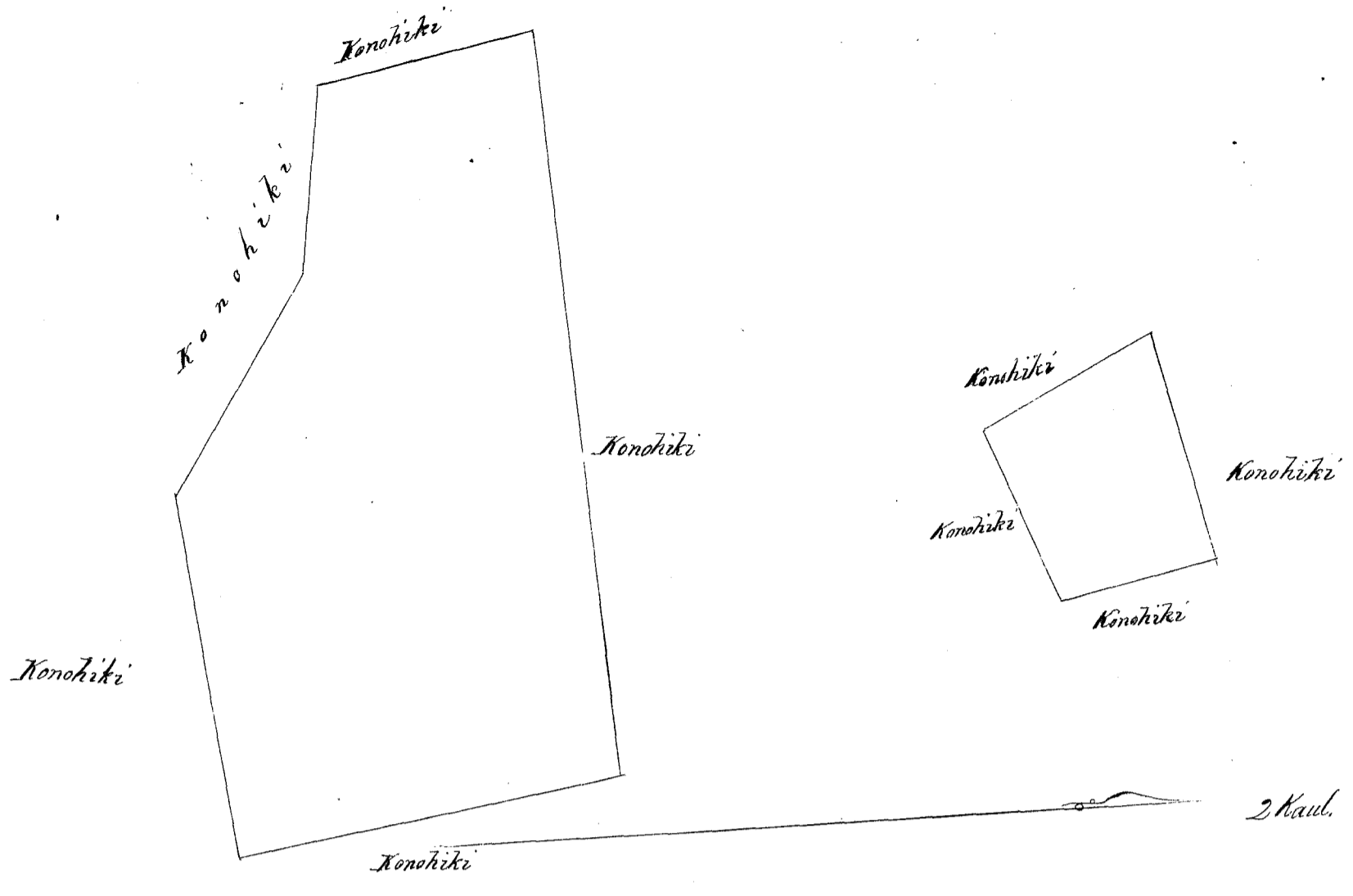
E hoomaka ma ke kikihi Akau a e holo ana

Kema	78°	Kom	3,00	Kh	ma ke aina Konohiki
Kema	21°	Hik	2,47	"	" (Sea)
Akau	66°	"	2,40	"	"
Akau	10° 15'	Kom	2,05	"	"

a hiki i kahi i hoomaka'i. He 6/10 Eka.

J. Fuller
Lima ana aina

Kona Hawaii Aug. 30, 1853.



2 Kaul. 1 Smith

Ukupaunoa

#6.

W. L. Lee
 G. M. Robertson
 P. H. Smith
 J. Kekaulaha

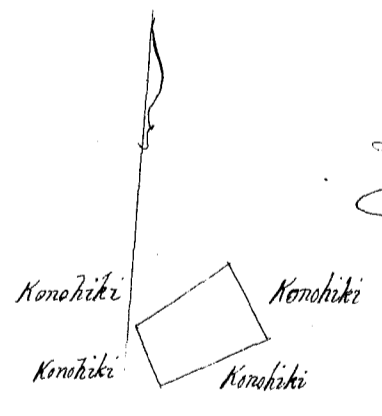
Honolulu Feb. 2, 1854

Helu 7005^B Wailuku

Konohua, Kona, Hawaii.

Ka Pahale o Wailuku ma Konohua, Kona Kama, Hawaii.
 E hoomaka ma ke kahi Akau a e holo
 Kama 52° 30' Kom 1, 17 Kk. ma ke aiaa Konohiki
 Kama 22° 30' Hike 0, 68 " " " "
 Akau 59° 30' Hike 1, 27 " " " "
 Akau 29° Hike 0, 88 " " " "
 a hiki i kahi i hoomaka i " 1/10 Eka

J. Fuller
 Luma ana ana



2 Kaul. 1 Smith

Ukupaunoa

#3.

W. L. Lee
 G. M. Robertson
 P. H. Smith
 J. Kekaulaha

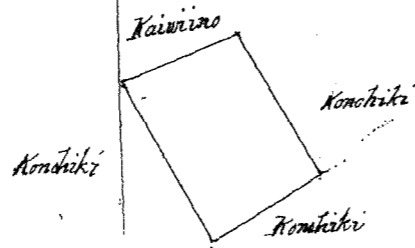
Honolulu Februari 2, 1854.

Helu 6995 Tiko

Konohua, Kona Kama, Hawaii.

Ka Pahale o Tiko ma Konohua Kona Kama, Hawaii.
 E hoomaka ma ke kahi Konohua a e holo
 Akau 70° 30' Hike 1, 32 Kk. ma ke aiaa Kaiwini
 Kama 27 Hike 1, 68 " " " " Konohiki
 Kama 59° 15' Kom 1, 33 " " " "
 Akau 28° Kom 1, 90 " " " "
 a hiki i kahi i hoomaka i " 23/100 Eka.

J. Fuller Luma ana ana



2 Kaul. 1 Inika

Ukupaoua

#3.

W. L. Lee

G. M. Robertson

J. H. Smith

J. Kekaulahao

Honolulu Feberuari 2, 1854

Helu 10345 Naaluahu

Keahuolu, Kona Hawaii,

Ke aina o Naaluahu ma Keahuolu, Kona, Hawaii.

E hoowaka ma ke kiki Konoehana a e holo

Kema 30° 30' Hik. 2, 27 Kh. ma ke aina Konoiki

Akai 60° Hik. 8, 15 " " Luhai

Akai 33° Kom. 2, 57 " " Apiki


Kema 58° 30' Kom. 8, 00 " " Kahuanui

a hiki i kahi i hoowaka i Ke 2 Eka

Kona Hawaii Oct 14, 1854.

J. Fuller

Lunaanaina



2 Kaul. 1 Inika

Ukupaoua

#2.

W. L. Lee

G. M. Robertson

J. H. Smith

J. Kekaulahao

Honolulu Feberuari 2, 1854.

Helu 7704 Kaumaka 2

Kealia 2, Kona Kema, H.

Ke Puhale o Kaumaka 2 ma Kealia 2, Kona Kema, Hawaii

E hoowaka ma ke kiki Akai a e holo

Kema 20° 30' Hik. 1, 05 Kh. ma ke aina o Konoiki

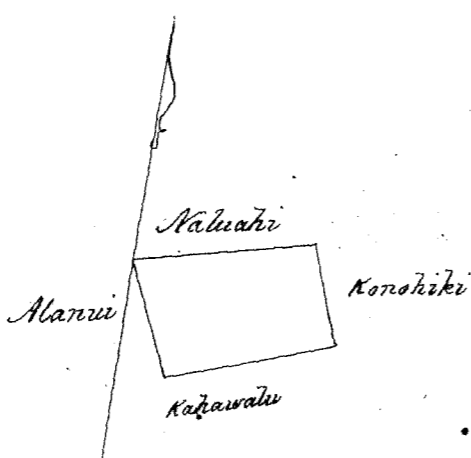
Kema 70° Kom. 1, 87 " " Kahawahu

Akai 22° 30' Kom. 1, 26 " " Alani

Akai 76° 15' Hik. 1, 93 " " Kaluahi

a hiki i kahi i hoowaka i, Ke 2 1/10 Eka.

J. Fuller
Lunaanaina



2 Kh. - 1 In.

Ukupaoua

#3.

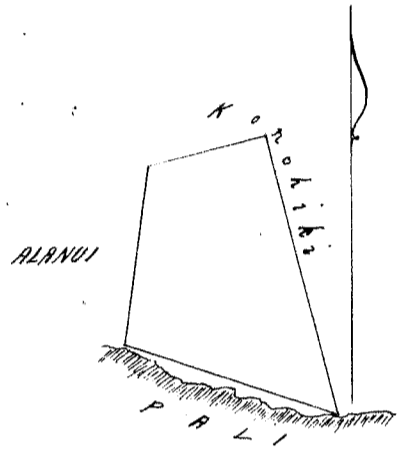
W. L. Lee
G. M. Robertson
C. H. Smith
J. Kekaulaha

Honolulu Februari 2, 1854.

Heleu 7004 KAUWAHI

Oleloanoa Kona Kona H.

Ka Pahale o KAUWAHI ma Oleloanoa, Kona Kona Hawaii.
E hoomaka ma ke kikihi Konoehana a e holo
AKAW 8° 30' Hik. 1,90 Kk. ma ke Alani
AKAW 75° Hik. 1,27 " " aima Konoehana
Kona 14° Hik. 3,00 " " " "
AKAW 72° 30' Kona 2,30 " " Pali
a hiki i kahi i hoomaka i, Kona 4/100 Eka.



J. Fuller
Limaanaaia

2 Kaul. 1 Smihaw

Ukupaoua

#3.c

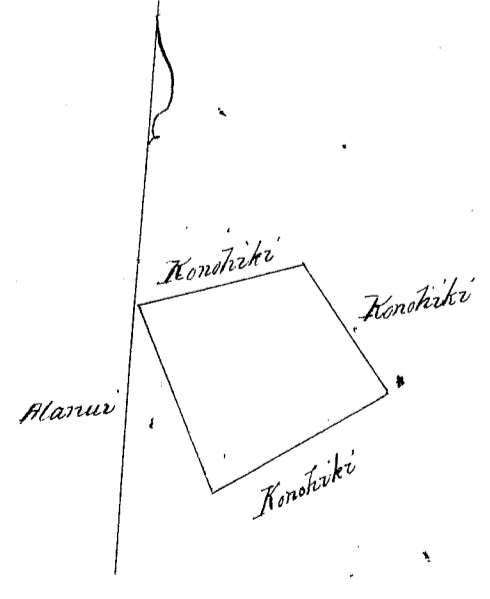
W. L. Lee
G. M. Robertson
C. H. Smith
J. Kekaulaha

Honolulu Februari 2, 1854.

Heleu 9571 KALAIKOA

Konokua Kona Kona Hawaii

Ka Pahale o KALAIKOA ma Konokua, Kona Kona Hawaii.
E hoomaka ma ke kikihi AKAW a e holo
Kona 71° Kona 1,80 Kk. ma ke aima Konoehana
Kona 24° 30' Hik. 2,10 " " Alani
AKAW 56° 30' Hik. 2,15 " " aima Konoehana
AKAW 35° 30' Kona 1,64 " " Konoehana
a hiki i kahi i hoomaka i, Kona 36/100 Eka



J. Fuller
Limaanaaia

Ukupaoua

#3.

W. L. Lee
G. M. Robertson
C. H. Smith
J. Kekaulaha

Honolulu Februari 2, 1854.

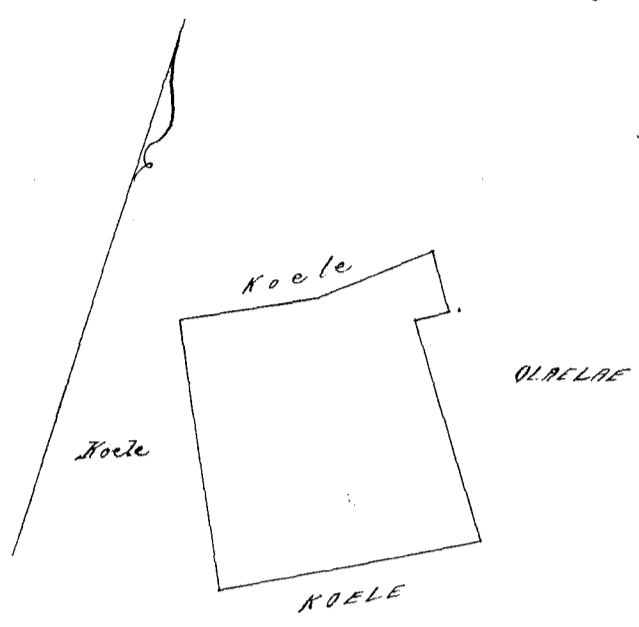
Helu 3087^B Kahakula

Lihanonui, Waianae, Oahu.

He moaaina iloko o Kailele, Lihanonui, Waianae, Oahu.

E hoomaka ana ma ke kahi Kikina e helo ana Heema 59° Kom. i 2, 70 kph. ma ka palena kaele. Malaila aku Akau 27 1/2 Kom. i 2, 83 kph. - Malaila aku He. 61° Kik. i 1, 55 kph. ma ka palena koele. Malaila aku He. 50° Kik. i 1, 30 kph. Malaila aku Heema 32° Kik. i 0, 67 kph. ma ka palena no Oaulae. Malaila aku Heema 56° Kom. i 0, 32 kph. - Malaila aku Heema 33 1/2 Kik. i 2, 26 kph. ma ka palena no Oaulae a hiki i ka hoomaka ana, He 7.60 kph. huinaha

A. Bishop
Ma ana



Ukupaaloa

3. c

W. L. Lee
G. M. Robertson
J. H. Smith
J. Kekaulaao

Honolulu Feberuari 2, 1854.

Helu 136^B Kapono

Mamawai, Molokai

Eons Loi Kala maloko o ka Ahupuaa o Mamawai, Molokai

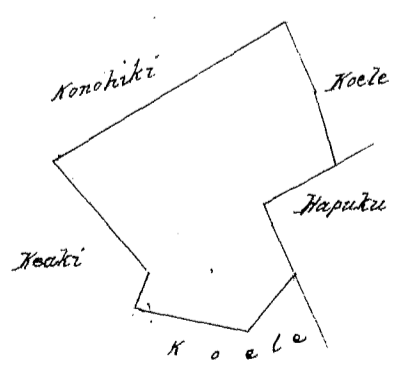
E hoomaka ana ma ke kahi Akau Kikina ma ka Loi Konoiki, alaila aku

Heema	21°	Ki	40/100	Kaul e pili ana i ke Koele
Heema	14°	Hi	40/100	" "
Heema	62°	Ko	43/100	" " i Hoapuku
Heema	23°	Hi	40/100	" "
Heema	39°	Ke	40/100	" " i Konoiki
Akau	78°	Ko	60/100	" "
Akau	25°	Hi	20/100	" " i ke Keaki
Akau	40°	Ko	75/100	" "

alaila hiki i ka hiki i hoomaka ai, E ili ana 21 Peeka

S. W. Pease

Molokai Oct. 1853.



1 Kaul. = 1 In

Ukupaaloa

3.

W. L. Lee
G. M. Robertson
J. H. Smith
J. Kekaulaao

Honolulu Feberuari 3, 1854.

Helu 4763 Napela 1734/18

Manawai Molokai

Akahi Loi maloko o ka Ahupuaa o Manawai, Molokai

E hoomaka ana ma ke Koele ma ke kahi Akaw Hikina o keia Apana, alaila aku

- Hema 1° Hi 48/100 Kaul e pili ana i Koele
- Hema 85° Ko 75/100 " " i Kahiapaiole
- Akaw 10° Hi 48/100 " " i Waikolo
- Akaw 82° 30' Hi 48/100

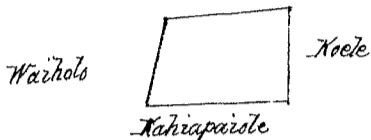
E ilu ana 5 Perka

W. H. Pease

Molokai Oct 1853.

R.P. 7826

734 18 ³⁰/₁₀₀ E = 378.8
39 = 5
417.8



1 Kaul. 1 In

Mukupauloa

#3.

- W. L. Lee
- G. M. Robertson
- C. H. Smith
- J. Kekaulaha

Honolulu Feberuari 3, 1854.

Helu 8908 Kahiapaiole 1734/18

Manawai Molokai

Ekolu Loi Kalo maloko o ka Ahupuaa o Manawai, Molokai.

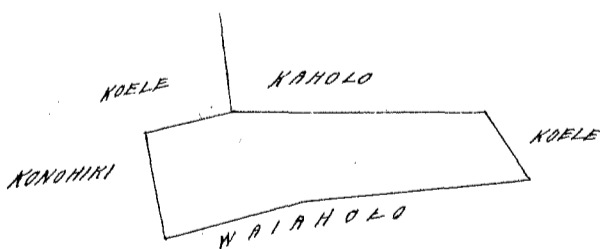
E hoomaka ana ma ke Koele ma ke kahi Hema Komohana o keia Apana, alaila aku

- Akaw 71° Hi 75/100 Kaul e pili ana i Waikolo
- Akaw 83° Hi 18/100 " " " "
- Akaw 32° Ko 42/100 " " i ka Loi o Konohiki
- Hema 59° Ko 30/100 " " " o Kaholo
- Hema 77° Ko 5/100 " " " o Konohiki

alaila hiki i ka hui hoomaka ai. E ilu ana 15 Perka = 112 1/2

W. H. Pease

Molokai Oct 1853.



1 Kaul. 1 In

Mukupauloa

#3.

- W. L. Lee
- G. M. Robertson
- C. H. Smith
- J. Kekaulaha

Honolulu Feberuari 3, 1854.

Helu 8102 Kapuku 1734/18

Manawai Molokai

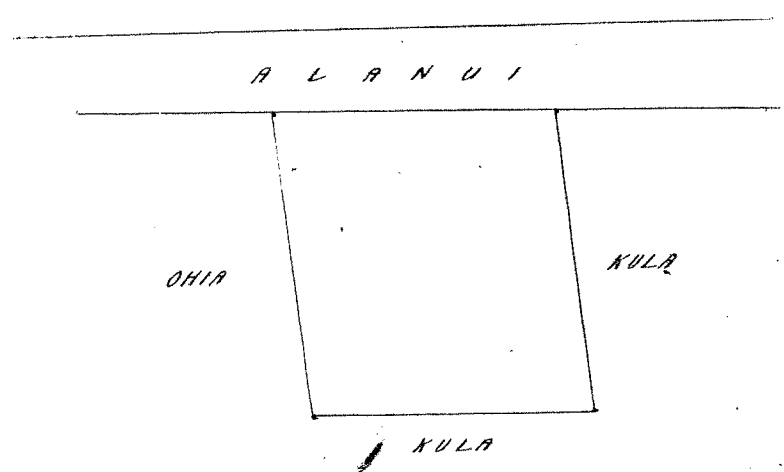
Pakale maloko o ka Ahupuaa o Manawai, Molokai.

E hoomaka ana ma ka alanui ma ke kahi Akaw Hikina o keia Apana, alaila aku

- Hema 22° Hik 160/100 Kaul e pili ana i ke Kula
- Hema 74° Ko 157/100 " " " "
- Akaw 22° Ko 160/100 " " " o Ohia
- Akaw 74° Hi 157/100 " " " i ke Alanui

E ilu ana 1 Ruda

W. H. Pease



1 Kaul. 1 In

Ukupa'oua

P. S.

W. L. Lee
 G. M. Robertson
 J. H. Smith
 J. Kekaula'aoa

Honolulu Feberuari 3, 1854.

Heleu 3830 Tula

Pukoo 2 Moolokai.

Ma'ka' ahu'pua'a o Pukoo 2, Moolokai.

Apana 1. Akahi Loi maloko o ka Ili o Loi'oa. E hoowaka ana ma'ka' kiki' Akaw Hikina, alaila aku

Kema	24'	Hi	1	$\frac{25}{100}$	Kaul e pili ana i ke Koele
Kema	57'	Ko	1	$\frac{10}{100}$	" " " "
Akaw	27'	Ko	1	$\frac{45}{100}$	" " Kula o Konohiki
Akaw	67'	Hi	1	$\frac{20}{100}$	" " E'ili ana 25 Perka

Apana 2. Ika'ole me Kula. E hoowaka ana ma'ka' alanui ma'ka'hi papohaku kokoke i ke Koele

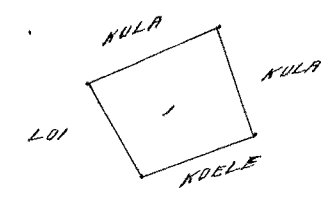
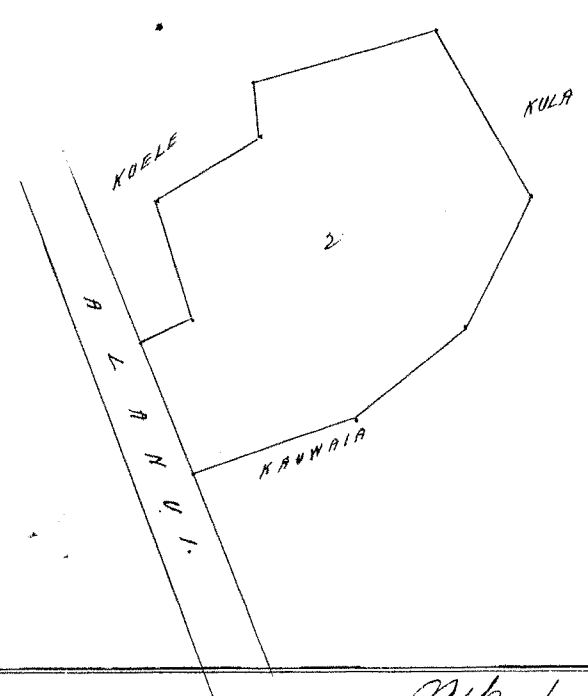
alaila Akaw	27'	Ko	55	$\frac{100}{100}$	Kaul e pili ana i ke Koele
Kema	70'	Ko	1	$\frac{30}{100}$	" " " "
Akaw	35'	Ko	1	$\frac{28}{100}$	" " " "
Kema	80'	Ko	60	$\frac{100}{100}$	" " " "
Akaw	20'	Ko	2	—	" " i ke Kula o Konohiki
Akaw	57'	Hi	2	—	" " " "
Kema	67'	Hi	1	$\frac{60}{100}$	" " " "
Kema	42'	Hi	1	$\frac{50}{100}$	" " i ka pahala o Kaulaia
Kema	23'	Hi	1	$\frac{80}{100}$	" " " "

alaila hiki i ka'hi i hoowaka ai, ka alanui ka'palama. E'ili ana 10 ka' 20 Perka.

W. L. Lee
 G. M. Robertson

Moolokai Oetr 1853.

2 Kaul. 1 In.



Ukupa'oua

P. H.

W. L. Lee
 G. M. Robertson
 J. H. Smith
 J. Kekaula'aoa

Honolulu Feberuari 3, 1854.

Maloko o ka Ili, Mahana, Lupehu, Molokai.

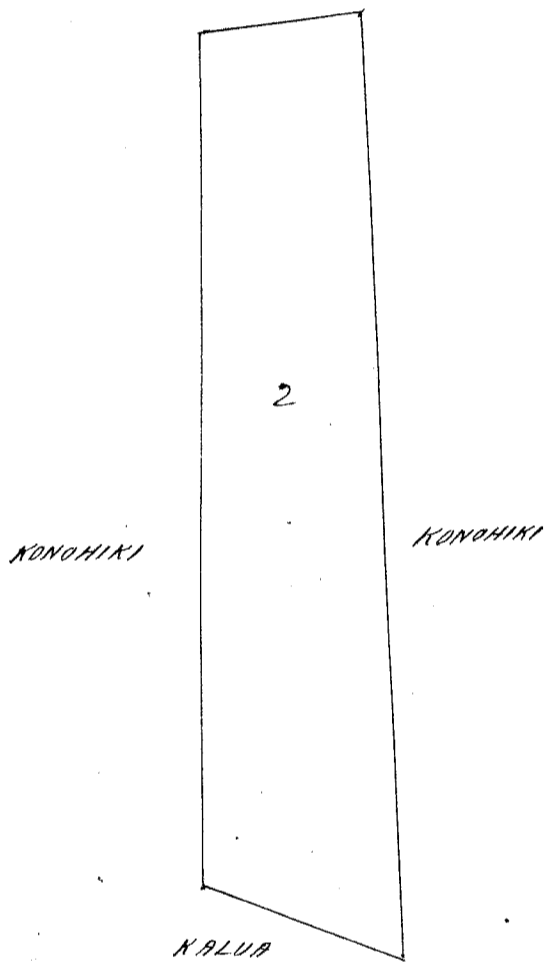
Apana 1. Kula. E hoomaka ana ma ke kiki Akau, alaila
 Kema 7' Ko 2 ⁸⁰/₁₀₀ Kaul e pili ana i ka pali
 Kema 76° 30' Hi 2 ⁷⁰/₁₀₀ " " i ke Kahawai
 Akau 32° Hi 2 ⁷⁴/₁₀₀ " " " "
 Akau 75° Ko 3 ⁸⁸/₁₀₀ " " i Konohiki
 Eili ana 3 Ruda 8 Perka

Apana 2. Kula. E hoomaka ana ma ke kiki Kema Wikina, alaila

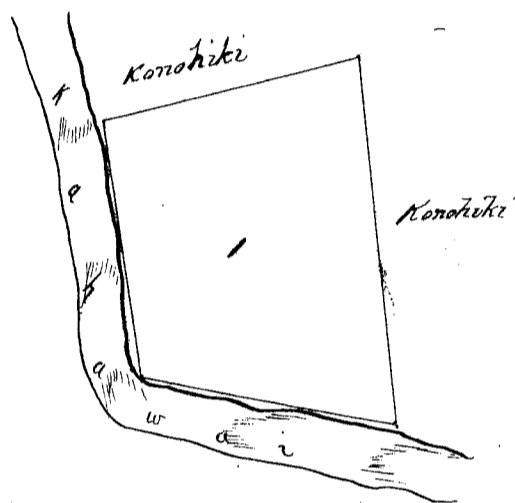
Akau 41' Hi 4 ⁵⁷/₁₀₀ Kaul. e pili ana i Kaula
 Akau 72° Ko 20 " " i Konohiki
 Kema 14° Ko 3 ⁴⁸/₁₀₀ " " i
 alaila hiki i kahi i hoomaka ai. Eili ana 7 Eka 1 Ruda

J. H. Pease

Molokai Oct 1853.



4 Kaul. 1 In



3 Kaul. 1 In

W. L. Lee

G. M. Robertson
 J. H. Smith
 J. Kekaulaha

Honolulu Feb 3, 1854.

Apana Kula maha Ili o Kahawanui, Molokai.

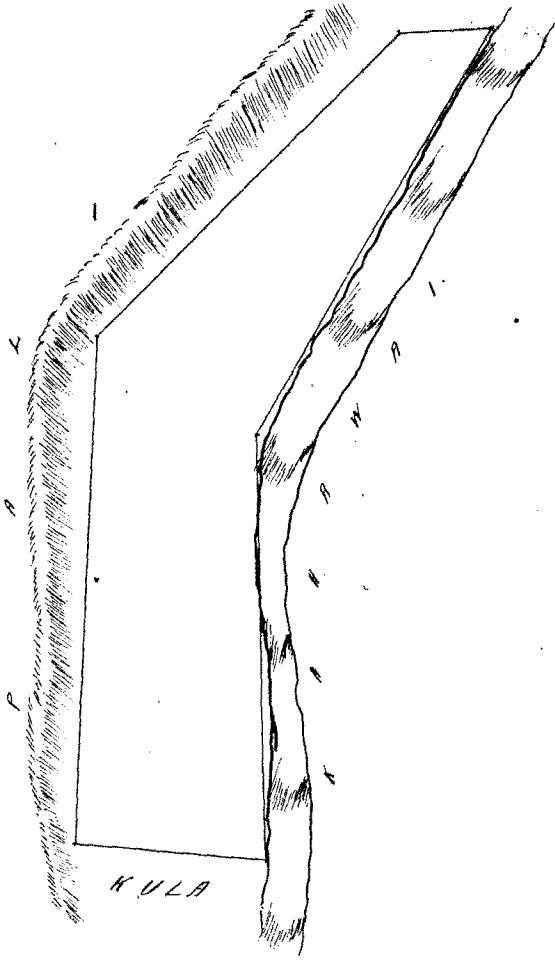
E hoomaka ana ma kahi pohaku maha pali ma ke kiki Kema Konohana o keia aina, alaila.

Akau 70° Hi 2 Kaul e pili ana i ke Kula o Konohiki
 Akau 26° Ko 4 ⁵⁷/₁₀₀ " " i ke Kahawai
 Akau 5° Hi 5 " " " "
 Kema 60° Ko 1 " " i ke Kula o Konohiki
 Kema 20° Ko 4 ⁵⁰/₁₀₀ " " i ka pali
 alaila hiki i kahi i hoomaka ai, ka pali ka pali ana.
 Eili ana 2 Ho

J. H. Pease

Molokai Oct 1853.

2 Kaul. In



Mukupaulou

4

W. L. Lee
G. M. Robertson
J. M. Smith
J. Kikaulakas

Honolulu Feberuari 3, 1854.

Kelu 4573 Inui

Kalawa, Molokai

From page 737 Vol. 3.

Matoko o ka Ili o Elelu, Kalawa, Molokai.

Apana 1.

E hoomaka ana ma ke Kahawai ma ke kiki (Kikina, alaia)

Akau	41°	Ko	1	33/100	Kaul e pili ana i ke Koele o Konohiki
Kema	48°	Ko	1	24/100	"
Kema	27° 30'	Hi		5/100	"
Kema	55°	Ko	1	37/100	"
Kema	30°	Hi		37/100	"
Kema	61°	Ko	1	85/100	"
Akau	29°	Ko	1	84/100	"
Akau	52°	Hi		62/100	"
Akau	25°	Ko		40/100	"
Akau	59°	Hi	1	25/100	"
Akau	27°	Ko		2/100	"
Akau	64° 30'	Hi	2	65/100	"
Kema	34° 30'	Hi		32/100	"
Akau	69°	Hi		47/100	i na Loi o Ninikua
Akau	20°	Ko	1		"
Akau	32°	Ko	5	5/100	"
Kema	30°	Ko	6	35/100	i ke Kula o Konohiki
Kema	30°	Hi	6	5/100	"

i ke Kahawai, alaia aku hiki ma ke Kahawai i kahi i hoomaka ai, Eili ana 3 Eka.

Apana 2.

1 Loi ma ka Ili o Elelu. E hoomaka ana ma ke kiki Koele ma ke kiki Akau Komohana o

Kua Loi - Akau	62°	Hi		54/100	Kaul e pili ana i ke Koele
Kema	28°	Hi		40/100	"
Kema	62°	Ko		54/100	" i Oulani
Akau	28°	Ko		40/100	" i ke Koele

E ili ana 3 Perka

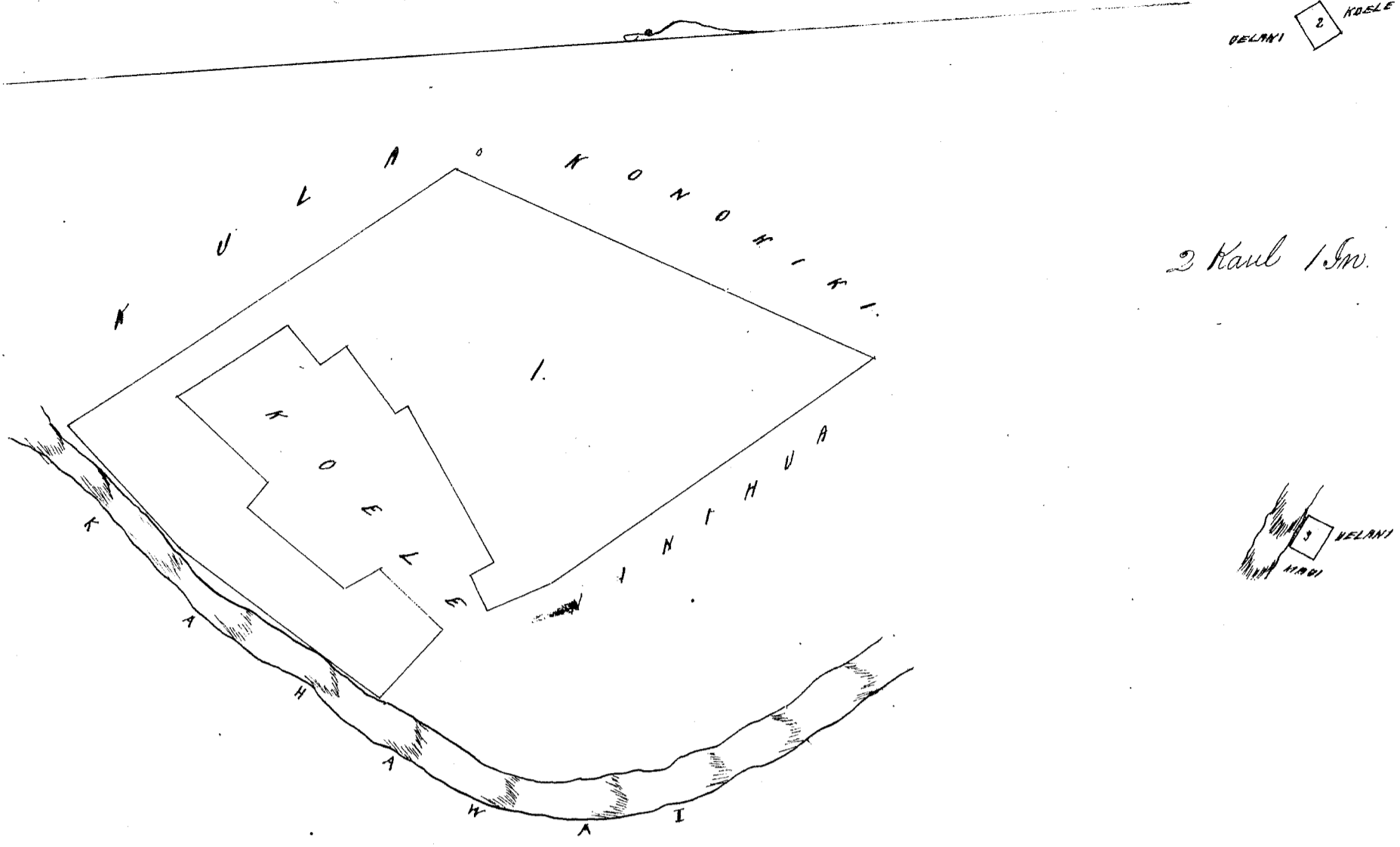
Apana 3.

Elua Loi. E hoomaka ana ma ke Kahawai ma ke kiki Kema Komohana o Kua Apana,

Akau	30°	Hi		35/100	Kaul e pili ana i ke Loi o Akau
Akau	58°	Ko		53/100	" " " Oulani
Kema	30°	Ko		35/100	"
Kema	58°	Hi		53/100	" i ke Kahawai. E ili ana 3 Perka

Molokai Oct 1853.

W. L. Lee



Ukupa'oua

25.

W. L. Lee
 G. M. Robertson
 J. H. Smith
 J. Kekaulahas

Honolulu Feberuari 3, 1854.

Hulu 4531 Ula

Wai'alu Molokai.

Mau' Arao 726 Vol. 5. mai.

Maloko o ka Ii, Kepoe, Wai'alu, Molokai.

E ho'omaka ana ma ke kahi o ka Ii, Kepoe, Wai'alu, Molokai, a hiki i ka Ii, Kepoe, Wai'alu, Molokai.

- Akau 29° 15' Ko 4 Kaul e pili ana i ke Kono'ihiki
- Akau 83° Hi 11 ¹¹/₁₀₀ " " "
- Kemua 26 Hi 5 ⁷/₁₀₀ " " "
- Kemua 89° 30' Ko 11 ³⁸/₁₀₀ " " "

Eili'ana 4 Eka 3 Perka.

W. H. Rose

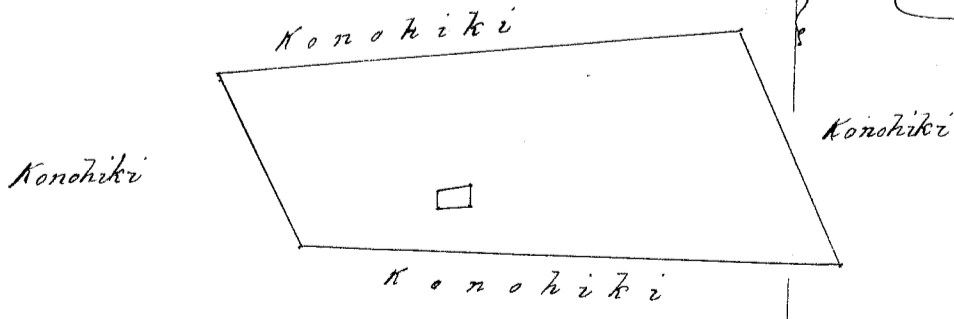
Olohoakaka. E hua Loo o Kono'ihiki maloko o keia Apama, "Kepoe" akahi me "Eua".

E ho'omaka ana ma ke kahi o ka Ii, Kepoe, Wai'alu, Molokai, a hiki i ka Ii, Kepoe, Wai'alu, Molokai.

- Kemua 83° Hi ⁸⁷/₁₀₀ Kaul e pili ana i ma Loo o Ula
- Akau 12° Ko 1 ²⁸/₁₀₀ " " "
- Akau 88° Ko ⁹⁰/₁₀₀ " " "

abailo hiki i ka Ii, Kepoe, Wai'alu, Molokai. Eili'ana 20 Perka

W. H. Rose



4 Kaul - 1 Sm.

Ukupa'oua

26.

W. L. Lee
 G. M. Robertson
 J. H. Smith
 J. Kekaulahas

Honolulu Feberuari 3, 1854.

Helu 5024¹³ Nauele

Waialua Molokai.

Maloko o ka Ili o Ninole, Waialua, Molokai.

E hoomaka ana ma ke kiki Kema, alaila aku
 Akau 42° 30' Ko 3 ⁸⁴/₁₀₀ Kaul e pili ana i Lauhala
 Akau 66° 15' Hi 3 ⁸⁹/₁₀₀ " " i Konohiki
 Kema 36° 30' Hi 1 ⁸³/₁₀₀ " " i Ponaki
 Kema 48° Ko 1 " " i Konohiki
 Kema 34° Hi 1 " " " "
 Kema 48° Ko 1 ⁹⁷/₁₀₀ " " " "
 E ili ana 1120 Anana

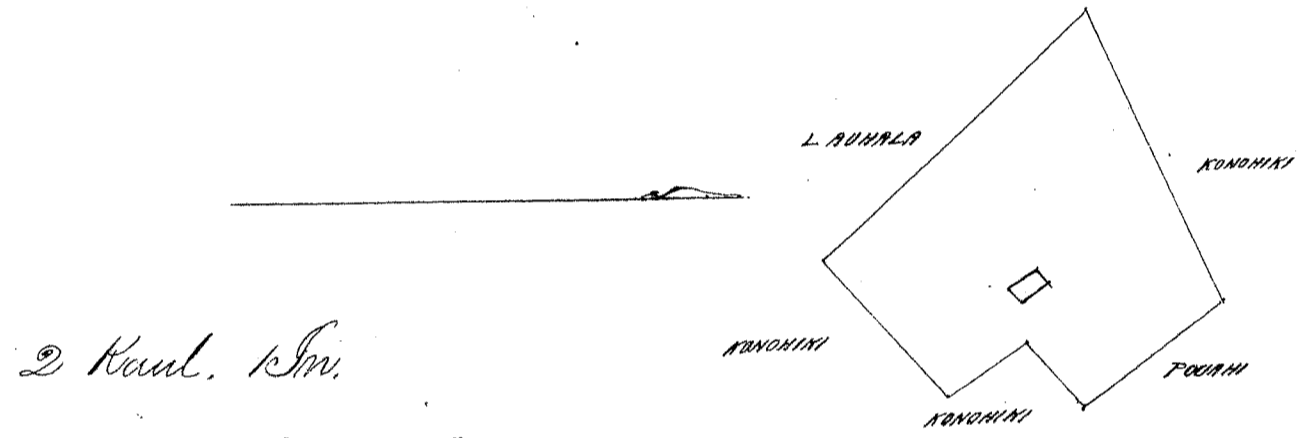
Oct 1853.

W. H. Pease

Ololoakaka Akahi Loi o Konohiki maloko o keia Apana. E hoomaka ana ma ke kiki Kema Komohana, alaila aku

Akau 45° Hi 3 ³²/₁₀₀ Kaul e pili ana i ma Loi o Nauele
 Akau 43° Ko 6 ⁶⁵/₁₀₀ " " " "
 Kema 45° Ko 3 ³²/₁₀₀ " " " "
 Kema 43° Hi 6 ⁶⁵/₁₀₀ " " " "
 E ili ana 3 Perka
 W. H. P.

1120
23
1143



Atkapautou

W. L. Lee
 G. M. Robertson
 J. K. Smith
 J. Kekaulaha

Honolulu Februari 3, 1854.

Helu 3892 Nahuina

476 1/4

Waialua Molokai.

Maloko o ka Ili o Nihole, Waialua, Molokai.

Apana 1. E hoomaka ana ma ke kiki Kema Komohana, alaila aku
 Akau 43° 45' Ko 1 ³⁷/₁₀₀ Kaul e pili ana i ke Konohiki
 Akau 48° Hi 2 ⁶⁴/₁₀₀ " " i Pomano
 Akau 50° Hi 5 ²⁷/₁₀₀ " " " "
 Kema 12° Hi 2 " " i Pali
 Kema 51° 15' Ko 4 ¹⁰/₁₀₀ " " i Konohiki
 Kema 54° 45' Ko 2 ⁶⁶/₁₀₀ " " " "
 E ili ana 1 Eka 26 Perka

Apana 2. E hoomaka ana ma ke kiki Kema, alaila aku.
 Akau 28° 15' Ko 4 ³⁵/₁₀₀ Kaul. e pili ana i ke Kahawai
 Akau 65° 30' Hi 4 ⁵⁷/₁₀₀ " " i Kaamaana
 Kema 31° 45' Hi 3 ⁴⁵/₁₀₀ " " i Pali
 Kema 54° 30' Ko 4 ⁷⁰/₁₀₀ " " i Naai
 E ili ana 1 Eka 3 Ruda 8 Perka

Molokai

W. H. Pease

106
103
209

Apana 3. E hoomaka ana ma ke kahi Kama Hikina, alaila
 Akau 40° Hi 1 47/100 Kaul e pili ana i ke Konohiki
 Akau 50° Ko 1 7/100 " " " "
 Kama 40° Ko 1 47/100 " " " "
 Kama 50° Hi 1 7/100 " " " "
 E ili ana 1 Puda.

W. H. Pease

Molokai Oct 1853.

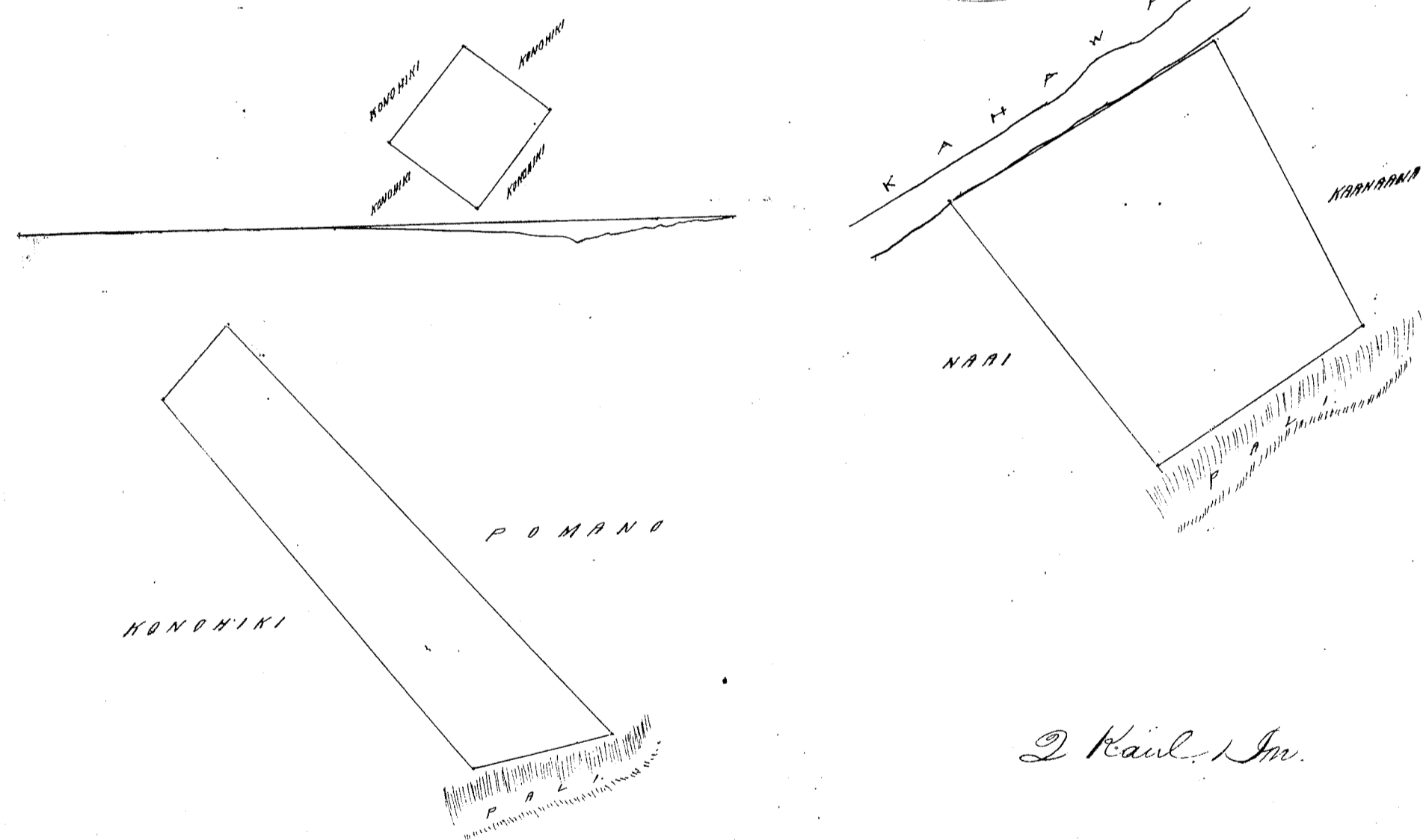
Olelohoakaka. E lua Loi o Konohiki maloko o ka Apana 2, "Makiki," "Hikoele" na inoa:

1. Puni na mokuna o "Makiki". E hoomaka ana ma ke kahi Akau Komohana alaila
 Kama 30° Hi 7/100 Kaul e pili ana i na Loi o Nahuina
 Kama 60° Ko 57/100 " " " "
 Akau 30° Ko 7/100 " " " "
 Akau 60° Hi 57/100 " " " "
 E ili ana 5 Perka

2. "Hikoele." E hoomaka ana ma ke kahi Kama Hikina alaila akau

Akau 19° Ko 1 04/100 Kaul e pili ana i na Loi o Nahuina
 Kama 59° Ko 1 1/100 " " " "
 Kama 19° Hi 1 04/100 " " " "
 Akau 59° Hi 1 1/100 " " " "
 E ili ana 17 Perka

W. H. P.



Ukupauloa

W. L. Lee
 G. M. Robertson
 J. H. Smith
 S. Kekaulaheo

Honolulu Feberuari 3, 1854.

Kelu 3680 Mookaiki 1 & 276 1/2

Mapulehu Molokai

Aina Kalo maloko o ka Ahupuaa o Mapulehu, Molokai.
 E hoomaka ana ma ke kahi Akau Komohana ma Pipule, alaila

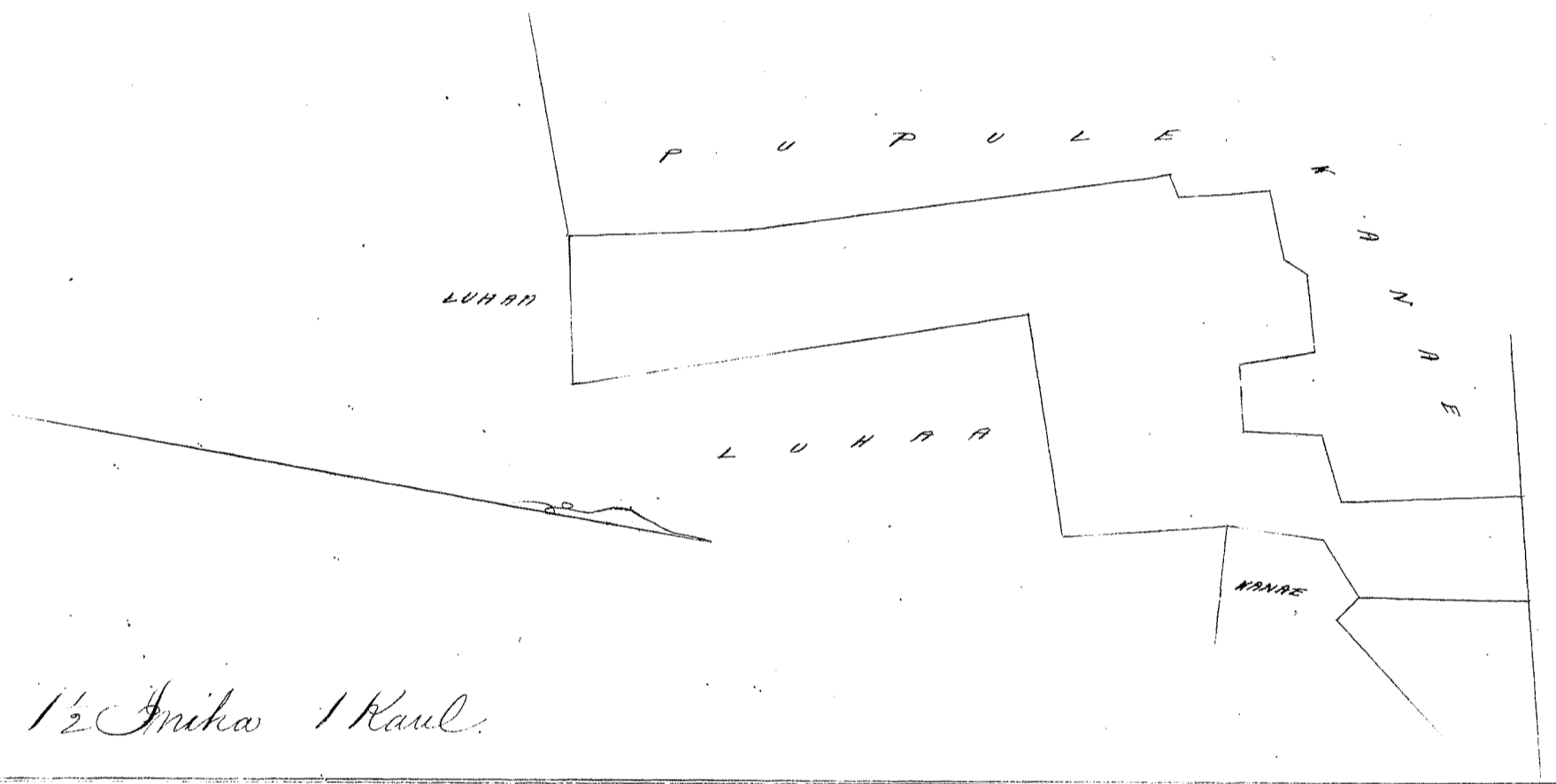
Akau 70° Hi 25/100 Kaul e pili ana i Kanai
 Akau 16° Hi 1/100 " " " "
 Akau 74° 45' Hi 35/100 " " " "

Kema	20° 30'	Hi	28/100	Kaul e piti ana i Kanae
Akau	75°	Hi	28/100	"
Akau	9° 45'	Ko	35/100	"
Akau	64°	Hi	26/100	"
Akau	11°	Ko	7/100	"
Akau	74° 30'	Hi	40/100	"
Kema	10° 30'	Hi	63/100	"
Kema	47°	Ko	27/100	"
Kema	5°	Hi	38/100	"
Kema	15°	Hi	65/100	" i Pehipolani
Kema	70°	Ko	55/100	" i Luhaa
Kema	20°	Hi	82/100	"
Kema	74° 30'	Ko	60/100	"
Akau	12° 15'	Ko	68/100	" i Pupule
Akau	17° 30'	Ko	7/100	"
Akau	36° 45'	Hi	1/100	" i Kanae
Akau	15° 45'	Ko	38/100	"

E ilii ana "1 Ruda"

W. H. Pease

Molokai Oct 1853.



1 1/2 Aika 1 Kaul.

Ukupauloa #3.
 W. L. Lee
 G. M. Robertson
 J. H. Smith
 J. Kekaulaheo

Honolulu Feberuari 7, 1854.

Hele 164^B Kaia i Honolulu, Molokai.

Maloko o ka Ili o Kamaolopana, Honolulu, Molokai.

Apana 1. Pahale. E hoomaka ana ma ke kahi Kema ma ke kai, alaila

Akau	60°	Hi	86/100	Kaul e piti ana i ke Kai
Akau	30°	Ko	1	" i Kaakau
Kema	60°	Ko	86/100	" i Pookina
Kema	30°	Hi	1	" i ke Kai

E ilii ana 103 Amana

Apana 2. Halo. E hoomaka ana ma ke kahi Akau Komohana, alaila aken

Kema	10°	Ko	1	Kaul e piti ana i ke Kula
Kema	85° 45'	Hi	87/100	" " Kahawai
Akau	72° 30'	Hi	3 10/100	" " "
Akau	17° 30'	Ko	1	" i ka Pali
Kema	75° 30'	Ko	3 7/100	" " "

E ilii ana 520 Amana.

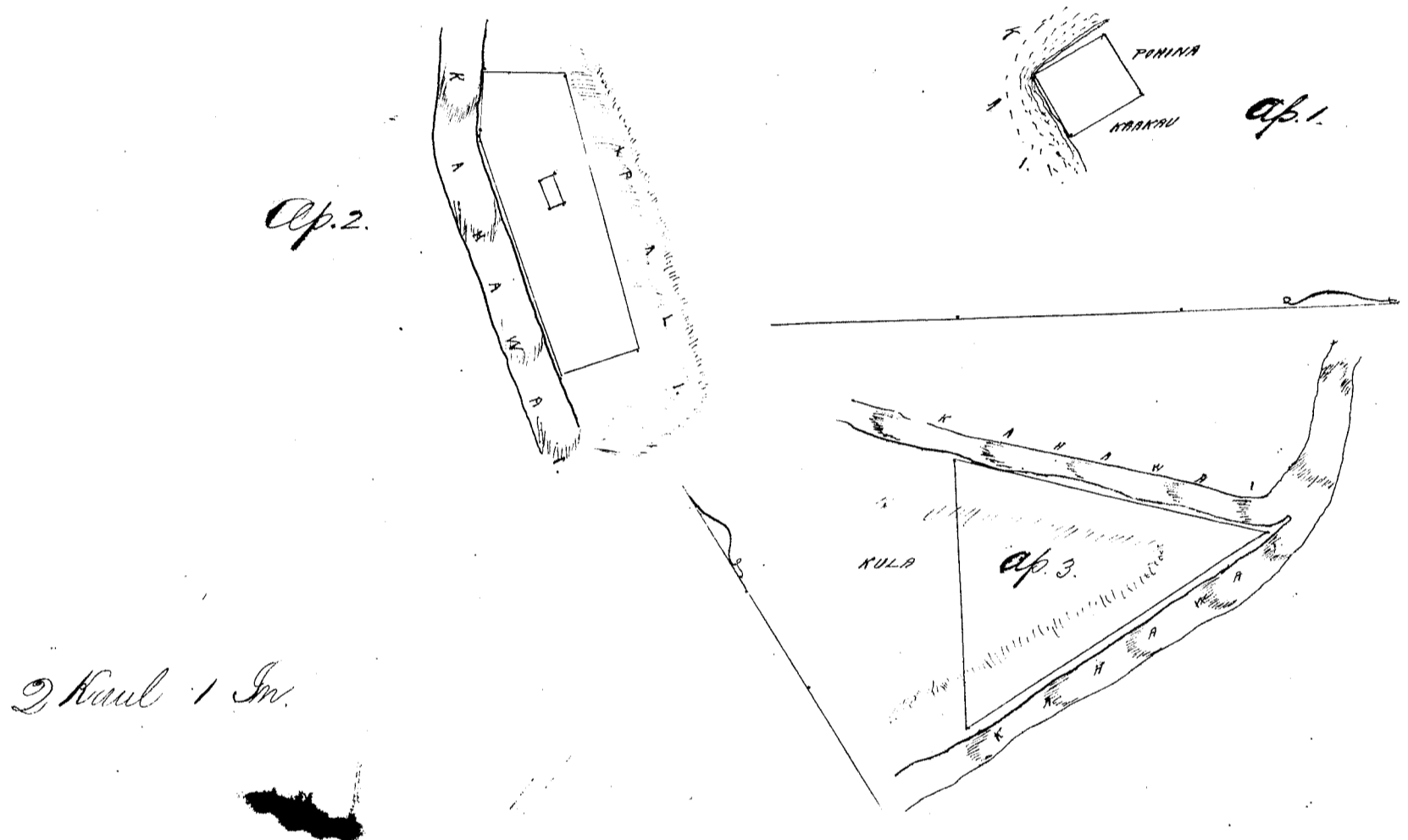
Apana 3. Kula ma ka Ili o Hanaolopana, Honouliwai, Molokai.
 E hoomaka ana ma ke kahi Kahawai, ma ke kahi Hikina, alaila
 Akau 45° Ko 4 Kaul. e pili ana i ke Kahawai
 Hema 29° Ko 3 ³⁴/₁₀₀ " " i ke pali
 Akau 88° Hi 4 ⁵⁷/₁₀₀ " " i ke Kahawai
 E ilii ana 2 Ruda 33 Perka

Molokai Oct 1853. W. H. Pease

Olelohoakaka. Akahi Loi o Konohiki maloko o ke Apana 2.
 E hoomaka ana ma ke kahi Hema Hikina, alaila aku
 Hema 40° Ko 5 ⁷/₁₀₀ Kaul e pili ana i ka Loi o Kaia.
 Akau 50° Ko 2 ²³/₁₀₀ " " " "
 Akau 42° Hi 5 ⁵²/₁₀₀ " " " "
 alaila hiki i ka hiki i hoomaka ai. E ilii ana 2 Perka

W. H. Pease

Sep. 1 F 18. N 33 B



Ukupaunoi

W. L. Lee
 G. M. Robertson
 J. H. Smith
 J. Kekaulaha

Honolulu Feberuari 7, 1854.

Helu 166 B Kaawao

Honouliwai, Molokai.

Maloko o ke Ili o Kalama, Honouliwai, Molokai.
 Apana 1. Kala. E hoomaka ana ma ke kahi Hema Hikina alaila aku
 Akau 66° 30' Ko 4 ⁸⁵/₁₀₀ Kaul e pili ana i ke Kahawai
 Akau 23° 30' Hi 5 ²⁵/₁₀₀ " " i Palapala
 Hikina 5 ²⁵/₁₀₀ " " i ka Pali
 Hema 23° 30' Ko 2 ⁰³/₁₀₀ " " i Kapopule
 E ilii ana 904 Anawa.

Sp. 904 A
 Sep 305
 1209

Apana 2. Pahale. E hoomaka ana ma ke pali, ma ke kahi pohake ma ke kahi Akau Komohama alaila
 aku Hema 40° Ko 2 Kaul e pili ana i Kalama
 Hema 52° Hi 1 ⁹⁷/₁₀₀ " " i Koonii
 Akau 20° Hi 1 ⁶⁰/₁₀₀ " " i ke Kula
 alaila hiki i ka hiki i hoomaka ai ka pali ka palena.
 E ilii ana 1 Ruda

Molokai Oct 1854. W. H. Pease

40 P.
 305 A = 45

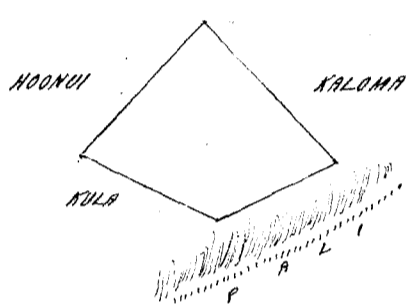
Olohoakaka. E lua Loi. Konohiki maloko o keia Apana 1. E
 1. "Kapopule" ka inoa. E hoomaka ana ma ke kahi Akaui Hikiina
 Kema 27° Ko 5/100 Kaul. e pili ana i ka Loi. Kaarao
 Kema 85° Ko 23/100 " " " " " "
 Akau 27° Kei 5/100 " " " " " "
 Akau 85° Kei 23/100 " " " " " "

E ili ana 2 Perka

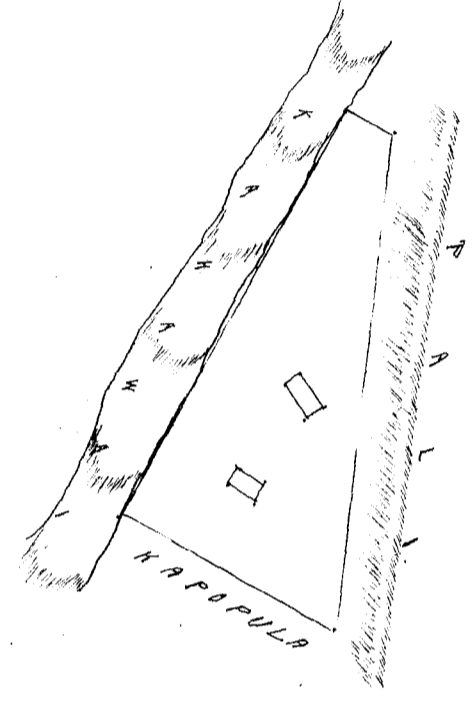
2. Akahi Loi. E hoomaka ana ma ke kahi Kema Hikiina
 Kema 48° Ko 9/100 Kaul. e pili ana i ka Loi o Kaarao
 Akau 52° Ko 25/100 " " " " " "
 Akau 48° Kei 9/100 " " " " " "
 Kema 52° Kei 25/100 " " " " " "

E ili ana 3 Perka.

W. H. Pease



2 Kaul 1 In



Ukupaaloa

W. L. Lee
 G. M. Robertson
 J. H. Smith
 J. Kekaulahao

Honolulu Feberuari 7, 1854

Koelu 7687 Lawelawe

Honouliwai Molokai

~~Aina Kalo matoko o ka Ii. Mohoa, Honouliwai, Molokai.
 Apana 1. E lua Loi. E hoomaka ana ma ke Kula ma ke kahi Akau Komohana
 Kema 10° Ko 36/100 Kaul. e pili ana i Koonuu
 Kema 70° Kei 1 58/100 " " i na Loi o Konohiki
 Akau 79° Kei 53/100 " " " " " "
 Akau 68° Ko 1 90/100 " " i ke Kula " " " "
 E ili ana 8 Perka~~

~~Relinquished~~

~~Apana 2. Kalo. E hoomaka ana ma Koonuu ma ke kahi Akau Komohana o keia
 Kema 68° Kei 9/100 Kaul. e pili ana i Lawelawe
 Kema 29° Ko 2 73/100 " " i ke Koelu
 Akau 64° Ko 1 40/100 " " i ke Kahawai
 Akau 54° Kei 3 05/100 " " i ke Koelu
 E ili ana 33 Perka~~


~~Apana 3. Kalo. E hoomaka ana ma ke kahi Akau Komohana ma kahi Koelu
 Kema 63° Kei 1 10/100 Kaul. e pili ana i ke Koelu
 Kema 26° Ko 25/100 " " " " " "
 Akau 70° Ko 1 19/100 " " " " " "
 Akau 25° Kei 48/100 " " " " " "
 E ili ana 8 Perka~~

~~Relinquished~~

W. H. Pease

Amount Received by S. G. Dwight
29 Aug. 1854

6871

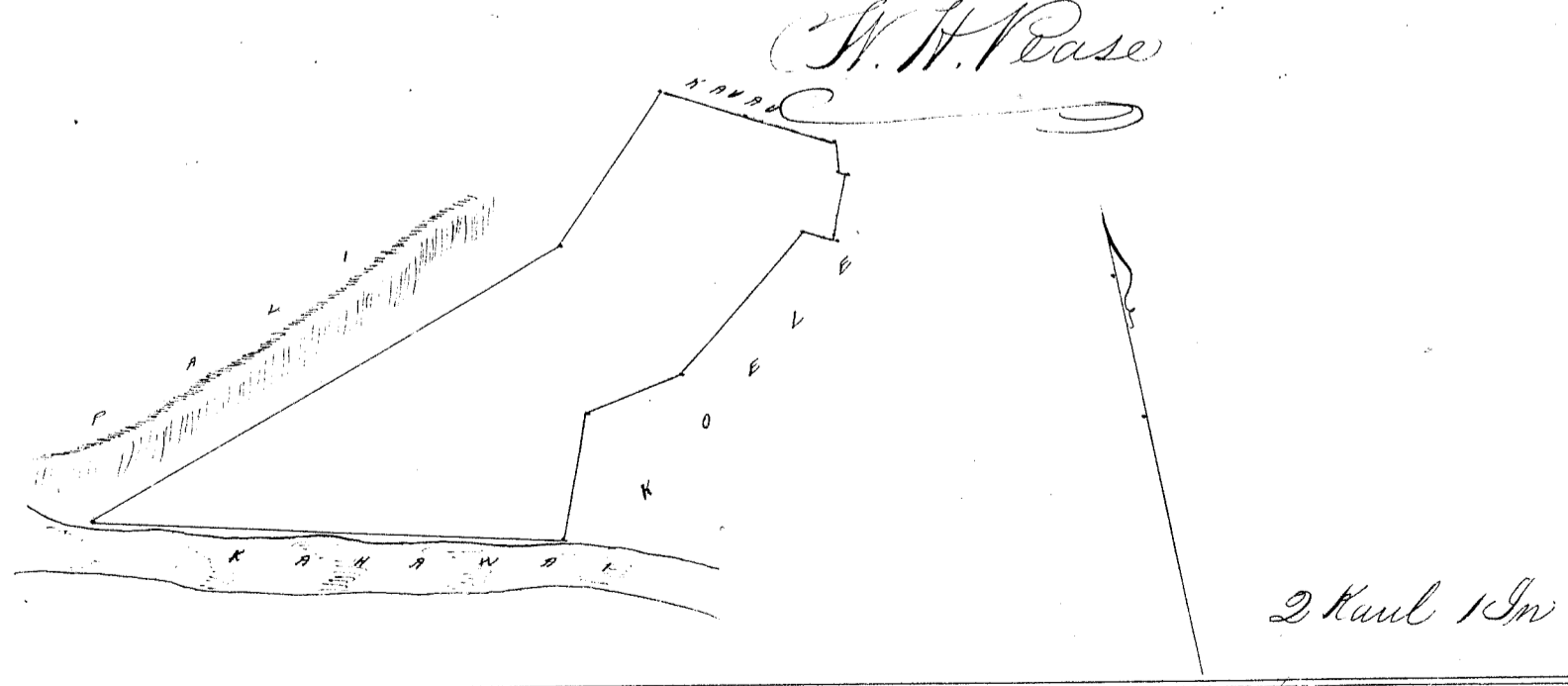


Ukupa'oua #3.
 Apana 1 & 3 stated by Claimant
 this day to belong to Government & that
 Apana 2 alone belongs to his claim.
 J. H. Smith & Co.
 Amended original Survey taken by
 J. H. Smith & Co. Registrar's Office with Patent Oct. 23rd 1853
 Honolulu February 7, 1854.
 W. L. Lee
 G. M. Robertson
 J. H. Smith
 J. Kekaulaao

Keolu 3976 Hoouuu (Honouliwai Molokai)

Ma ka Iki o Moehou Honouliwai, Molokai.
 Apana Kula me Kalo. E hoomaka ana ma ke kahawai ma ka hii Koole, ma ke kiihi Kema Komohana o keia
 ana alaia Kema 75' Hi 5 ¹/₁₀₀ Kaul. e pili ana i ke Kahawai
 Akau 22' Hi 1 ³/₁₀₀ " i ma Loi o Konohiki
 Akau 79' Hi 1 ¹/₁₀₀ " " " "
 Akau 54' Hi 2 " " " "
 Kema 62' Hi " ³/₁₀₀ " " " "
 Akau 24' Hi ⁷/₁₀₀ " " " "
 Akau 74' Ko ⁸/₁₀₀ " " " " o Lawalawa
 Akau 10' Hi ⁵/₁₀₀ " " " "
 Akau 60' Ko 1 ⁹/₁₀₀ " " " "
 Kema 47' Ko 2 ⁴/₁₀₀ " " " "
 alaia hiki i ka hii i hoomaka ai. E ili ana 1 Eka 37 Perka
 W. H. Pease
 Molokai Oct^r 1853

Olohoakaka Akahi hoi o Konohiki ma loko o keia Apana. E hoomaka ana ma ke kiihi o keia Koole,
 Kema Komohana alaia Kaul e pili ana i ka Loi o Hoouuu
 Akau 33' Ko ⁶/₁₀₀ " " " "
 Akau 50' Ko ⁴/₁₀₀ " " " "
 Kema 33' Ko ⁶/₁₀₀ " " " "
 Kema 50' Ko ⁴/₁₀₀ " " " "
 E ili ana 4 Perka
 W. H. Pease



Ukupa'oua #4.
 Honolulu February 7, 1854
 W. L. Lee
 G. M. Robertson
 J. H. Smith
 J. Kekaulaao

Ma ka Ahupuaa o Honolulu, Molokai.
Apana 1. Kala ma Kula ma ka Ali o Punaawai. E hoomaka ana ma ke Kahawai, ma ke kahi (Hema
Kikina o keia apana, alaila holo.

R. S. 1900

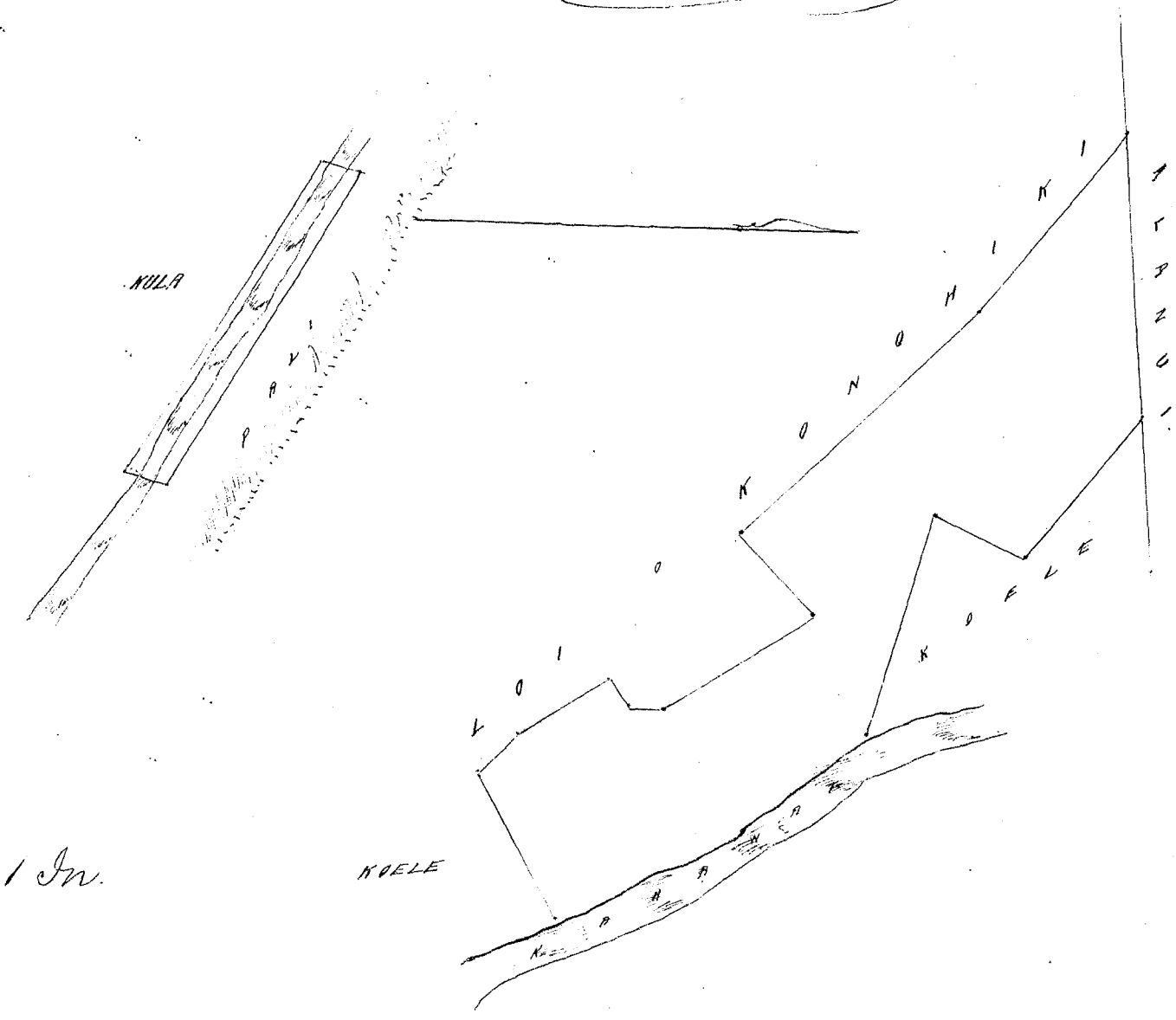
- Hema 72° Ko 2 — Kaul. e pili ana i ke Koele
- Akau 48° Ko 7¹/₁₀₀ " " i ke Kula o Honolulu
- Akau 33° Ko 1²⁸/₁₀₀ " " i ka Loi " "
- Akau 54° Ko 4²/₁₀₀ " " " " " "
- Akau 2° Ko 4¹/₁₀₀ " " " " " "
- Akau 32° Ko 2¹⁶/₁₀₀ " " " " " "
- Hema 45° Ko 1³⁵/₁₀₀ " " i ke Kula " "
- Akau 45° Ko 4 " " " " " "
- Akau 52° Ko 3⁸⁷/₁₀₀ " " " " " "
- Akau 85° Ko 3⁴⁰/₁₀₀ " " i ka Alani
- Hema 53° Ko 2²⁴/₁₀₀ " " i ke Kula o Kanizkua
- Hema 22° Ko 1²⁰/₁₀₀ " " i ka Loi o Honolulu
- Hema 75° Ko 2⁸⁰/₁₀₀ " " " " " "

alaila hiki i kahi i hoomaka ai ke Kahawai ka palena
E ili ana 2 Eka

Apana 2. Kula ma ka Ali o Kainui. E hoomaka ana ma ka pali ma ke kahi (Kikina, alaila

- Hema 15° Ko 5¹/₁₀₀ Kaul i pili ana i ke Kula
 - Akau 61° Ko 4⁵⁷/₁₀₀ " " " " " "
 - Akau 15° Ko 5¹/₁₀₀ " " " " " "
 - Hema 61° Ko 4⁵⁷/₁₀₀ " " i ka pali
- E ili ana 35 Perka

W. H. Pease



2 Kaul 1 In.

Ukupaaloa

W. L. Lee
 C. M. Robertson
 J. H. Smith
 J. Kekaulaao

Honolulu Feberuari 7, 1854.

Heleu 5021^B Naono

Honomuni, Molokai.

Kula maika ahipuaa o Honomuni, Molokai.

E hoomaka ana ma ke Kula o Honohiki kokoke i ke kiki o kahi koelo ma ke kiki (Kema o Kua Apana)

Akau 49° Ho 1 ⁶⁰/₁₀₀ Kaul e pili ana i ke Kula o Honohiki

Kema 35° Ho 3 ²⁰/₁₀₀ " " " "

Kema 44° Ho 2 " " " "

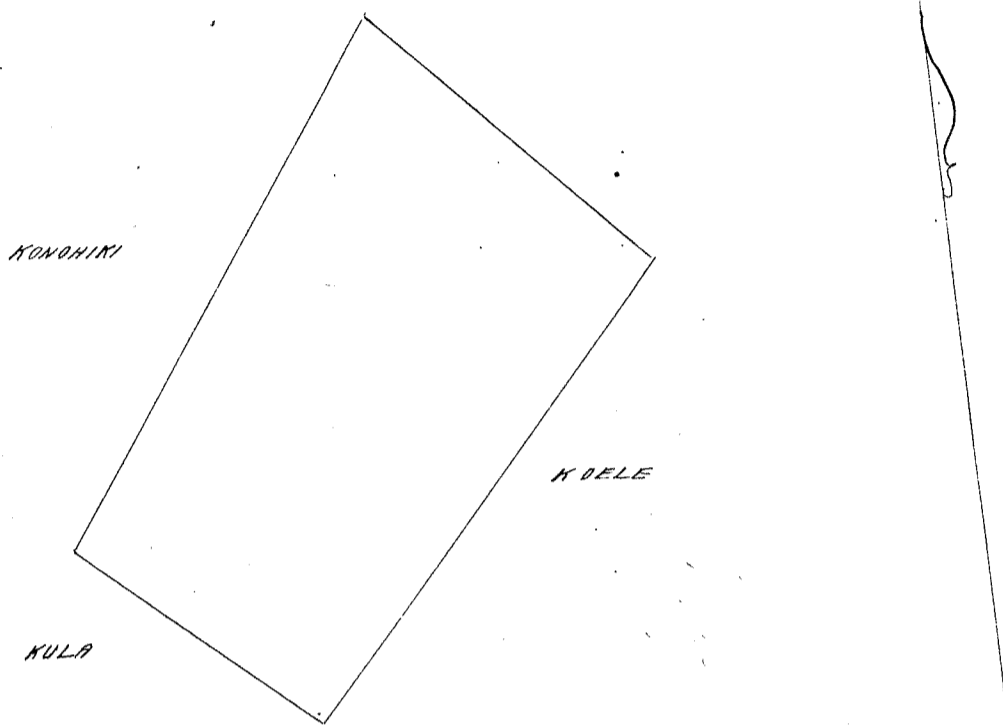
Kema 42° Ho 3 " " " "

E ili ana 2 Ruda 9 Perka

W. H. Pease

Molokai Oct 1854.

See
640 B



Wakupaula

#3.

W. L. Lee

G. M. Robertson

O. H. Smith

J. Kekaulaha

Honolulu Februari 7, 1854

Heleu 143^B Kaneakua

Honomuni, Molokai

Maloko o ka Ali o Waiuli, Honomuni, Molokai

Apana 1 E hoomaka ana ma ke kiki Akau Komohana alaila aku

Akau 56° Ho 1 ⁹⁵/₁₀₀ Kaul e pili ana i ke Kula

Kema 37° Ho 4 ²⁵/₁₀₀ " " i ke Honohiki

Kema 67° 45' Ho 1 ³⁵/₁₀₀ " " i kahi pa

Kema 50° Ho 1 ⁴⁷/₁₀₀ " " i ka Loko

Akau 15° 15' Ho 2 " " i ke Kawawai

Akau 9° Ho ⁹⁵/₁₀₀ " " " "

Akau 28° Ho 1 ⁶⁷/₁₀₀ " " " "

E ili ana 2 Ruda 21 Perka

Handwritten notes on the left margin:
20 21 P.
8
28
2 17

Apana 2. Kahi Apana maika no ka Alanui. E hoomaka ana ma ke Alanui ma ke kiki Kema Kikina alaila aku Akau 51° Ho 4 ⁵⁷/₁₀₀ Kaul. e pili ana i ke Honohiki

Kema 52° 30' Ho 2 ⁵⁷/₁₀₀ " " " "

Kema 50° 45' Ho 2 ³⁶/₁₀₀ " " " "

alaila hiki i kahi i hoomaka ai. E ili ana 3 Ruda 8 Perka

Apana 3. Kahi Apana maika o ka Alanui. E hoomaka ana ma ke Alanui ma ke kiki Akau Komohana alaila aku Kema 50° 45' Ho 7 ²⁰/₁₀₀ Kaul e pili ana i Kawaha

Akau 53° 30' Ho 1 ⁴⁰/₁₀₀ " " i ka Loo

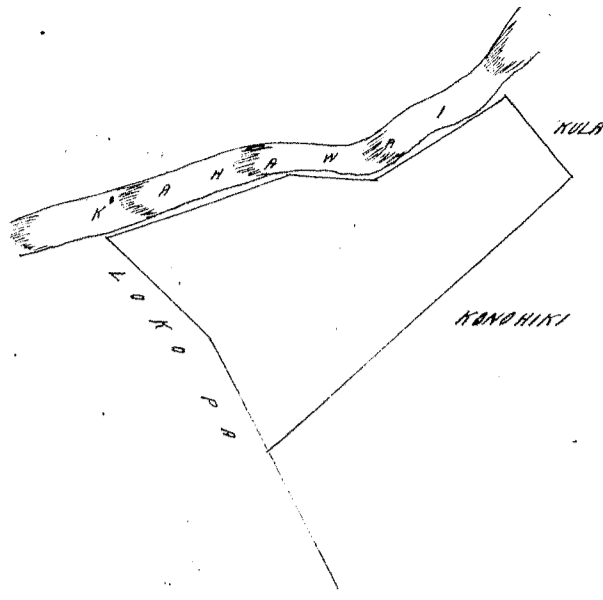
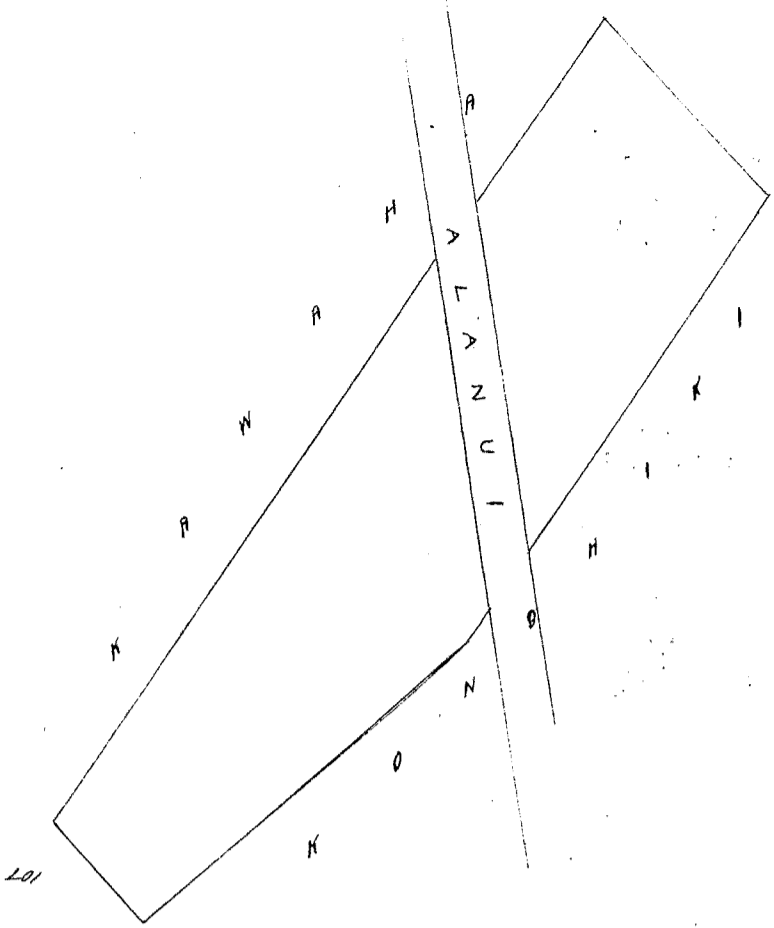
Akau 36° 30' Ho 4 ⁴⁵/₁₀₀ " " i ke Honohiki

Akau 51° Ho ⁴⁰/₁₀₀ " " " "

alaila aku hiki i kahi i hoomaka ai ka Alanui ka palena. E ili ana 1 Eka 28 Perka

W. H. Pease

Molokai Oct 1853.



2 Kaul. 1 In.

Whakapau a

H. H.

W. L. Lee
G. M. Robertson
P. H. Smith
J. Kekaulahau

Honolulu Feberuari 7, 1854.

Heleu 10806 H. M. Kamehameha III.

Lelo Honolulu Oahu.

Part 9.

(From Page 404 Part 2.)

Pahale ma Lelo, Koinuu, Honolulu, Oahu.

E hoomaka maika pahu kiki Akau a keia pa, maika acao maika; A e holo Kema 28° 15' Hikiina 148 Panku; a Kema honoi 227 Panku; a Kema 24° Kom. 78 Panku pili ana me Kaapuiki a hiki i ke Kaai, - Alaila Kema 70° Kom. 206 Panku pili ana me Kaai a hiki i ke Alanui Alii, - Alaila Kema 18° Kom. 390 Panku ma ka lili maika a ke Alanui Alii a hiki i ke pahua mawale i kuhikuhia e W. L. Lee, - Alaila Kema 65° Hikiina 302 Panku e hooaawale ana i ke Kaapuiki Kuluana a hiki i ke hoomaka ana.

Eia ka Ili 1¹⁵/₁₀₀ Eka.

Mei 27 1853.

J. Kalamo
ana ana

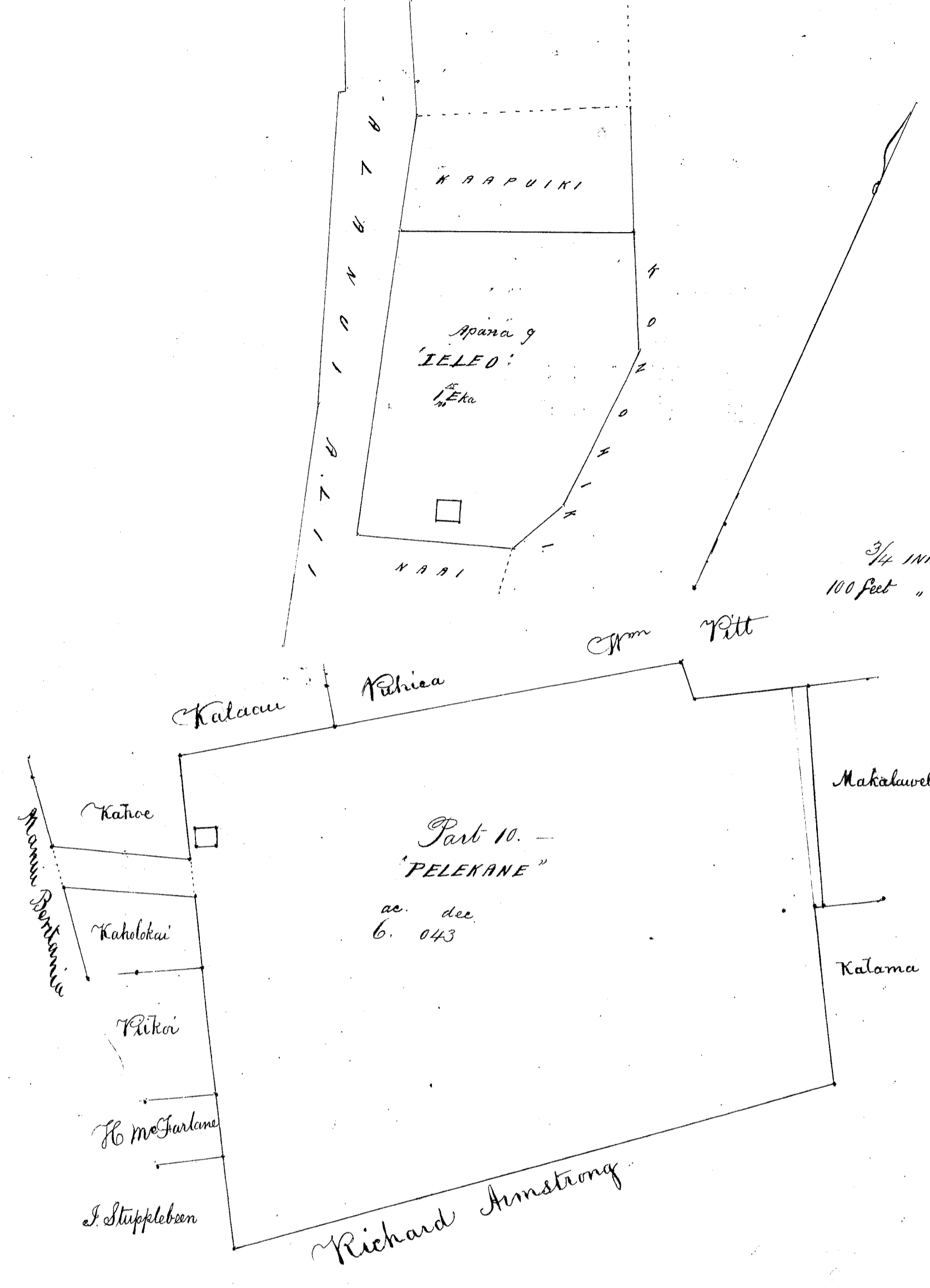
Part 10. Pa o "Pelekane" ma Honolulu, no Kamehameha III.

Commencing at the South angle in the middle of the adobe wall, at the mauka angle of Jacob Stuppelbeen yard joining R. Armstrongs House Lot, the boundary runs along the North West side of R. Armstrongs wall N. 19° 10' E. 59 feet, thence along outside of wall bounded by Nabama's property N. 31° 40' W. 168 feet, thence off set to the right 7 feet, thence along wall bounded by Makalawlawe N. 29° 55' W. 209 feet, thence along outside of wall bounded by Wm Pitt S. 58° 10' W. 109 feet, N. 46° 45' W. 36 feet, thence along outside of wall bounded by Wm Pitt, Puhia, and Kulaaw S. 54° W. 487 feet, thence along middle of wall bounded by Kahoe S. 32° 15' E. 97 1/2 feet, S. 68° 10' W. 133 feet, thence along side of Pelekane street S. 44° E. 42 feet, thence along Kaholokai, N. 67° 50' E. 125 feet to middle of wall, thence along middle of wall bounded by Kaholokai, Piikoi, Henry McFarlane & Jacob Stuppelbeen S. 32° 15' E. 536 feet to commencement Area

ac. Dec.
6 . 043

Wm Webster
Surveyor

Honolulu 6th February 1854



3/4 INCH SCALE Part 9.
 100 feet " " Part 10.

Wakupauloa

#12.

W. L. Lee
 G. M. Robertson
 J. H. Smith
 J. M. Kaulahao

Honolulu February 9th 1854.

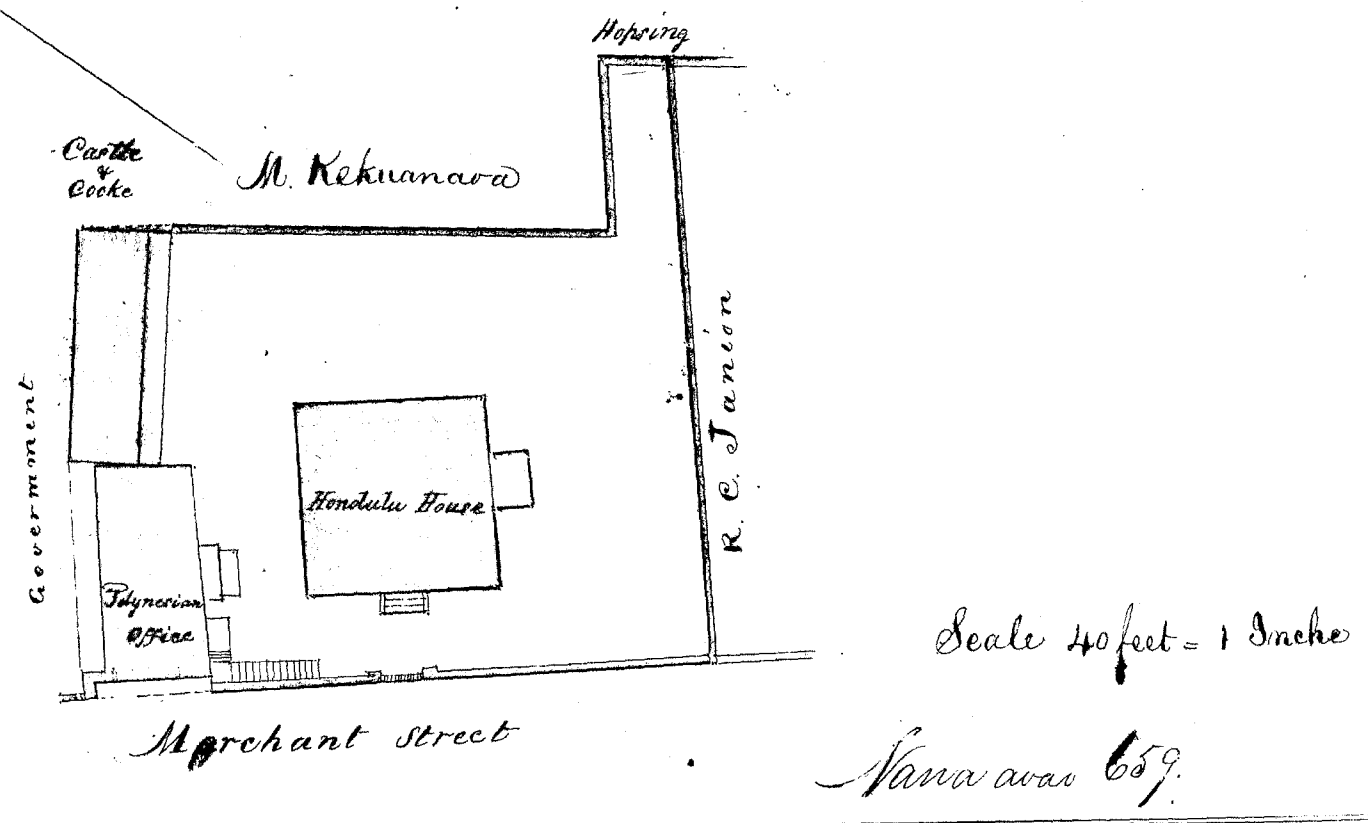
Lot 10806 Kamehameha III

Honolulu Oahu

Part 1.
 Survey of Honolulu House property belonging to H. M. Kamehameha III.
 Commencing on Merchant Street at the makai West angle of this lot 4 3/4 feet Northerly along
 Merchant Street from the line of the North West side of the Polynesian Office, the boundary runs along the
 Government property, N 52° 45' E. 50 feet to the corner of an adobe house on this lot, thence along side of adobe
 house, N 57° 42' E. 49 1/2 feet, thence to along the middle of a stone wall bounded by Castle & Cooke's & Kekuanana
 lot S. 34° 30' E. 113 1/2 feet, N 51° 34' E. 36 1/2 feet, thence along Hopsing's lot S 34° 30' E 13 feet, thence along R.
 C. Janion's property S. 51° 34' W 126 feet to Merchant Street, thence N 39° 00' W 133 1/4 feet along Merchant
 Street, Commencement, - Area 0.2974

Honolulu 13th February 1854.

W. Webster
 Surveyor



Ukupaoua # 5.

W. L. Lee
 G. M. Robertson
 D. H. Smith
 J. Kekaulahao

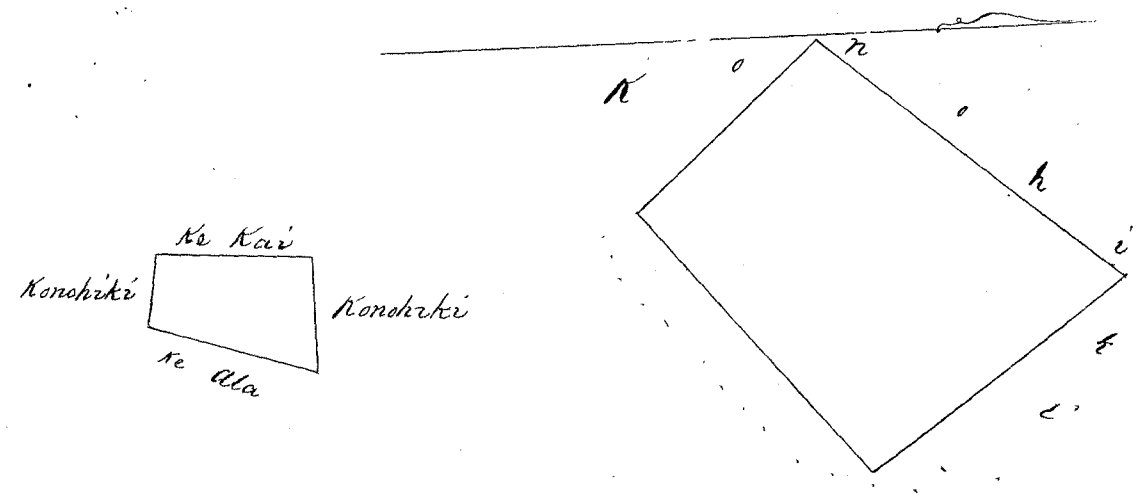
Honolulu February 14, 1854.

Plot 10988 Wahiawai Kii, Kona, Hawaii.

Ap. Ka Pahale o Wahiawai ma Kii, Kona, Hawaii.
 E hoomaka ma ke kahi Kona a e holo
 Keaw 84° 30' Kom. 0.78 Kh. ma ke aina Konoehiki
 Keaw 2° 45' Keik. 1.68 " Kai
 Keaw 88° 15' " 1.20 " " aina Konoehiki
 Keewa 16° 30' Kom. 1.83 " Alani
 a hiki i kahi i hoomaka i. Moko o keia Apana pahale he 1 1/100 Eka.

Apana 2. Kihapai Alani me Kope ma Kii, Kona, Hawaii.
 E hoomaka ma ke kahi Kona a e holo
 Keaw 41° 30' Kom. 2.62 Kh. ma ke aina Konoehiki
 Keaw 39° Keik. 4.10 " " " "
 Keewa 35° Keik. 3.40 " " " "
 Keewa 50° Kom. 3.68 " " " "
 a hiki i kahi i hoomaka i. Moko o keia Apana aina he 1 5/100 Eka

Kona Hawaii Mar. 23, 1853. J. A. Fuller



Ukupaoua # 3.

W. L. Lee
 G. M. Robertson
 D. H. Smith
 J. Kekaulahao

Honolulu February 28, 1854.

Kulu 6940 Kekuhaupio

Keel 2, Kona, Hawaii

Ke aino o Kekuhaupio ma Keel 2, Kona, Hawaii.

Ap. 1. E hoomaka ma ke kahi Komohana a e holo

Kema	39° 45'	Hik.	2, 50	Kv.	ma ke aino o Kaula
Akau	61°	Hik.	10, 66	"	" Konohiki
Akau	28°	Kom	3, 34	"	" "
Kema	60°	Kom	2, 58	"	" "
Kema	52° 15'	Kom	4, 20	"	" Kahiki
Kema	58° 15'	Kom	4, 40	"	" "

a hiki i kahi i hoomaka i. = I loko o keia Apama aino he 3 2/10 Eka.

Apama 2. Kihapai Abani &c. ma Keel 2, Kona, Hawaii.

E hoomaka ma ke kahi Komohana a e holo

Akau	71° 30'	Hik.	3, 30	Kv.	ma ke aino Konohiki
Kema	10° 15'	Hik.	2, 37	"	" "
Kema	63°	Kom	2, 80	"	" "
Akau	23°	Kom	2, 77	"	" "

a hiki i kahi i hoomaka i. I loko o keia Apama aino he 8/10 Eka.

Apama 3. Pahala ma Keel 2, Kona, Hawaii

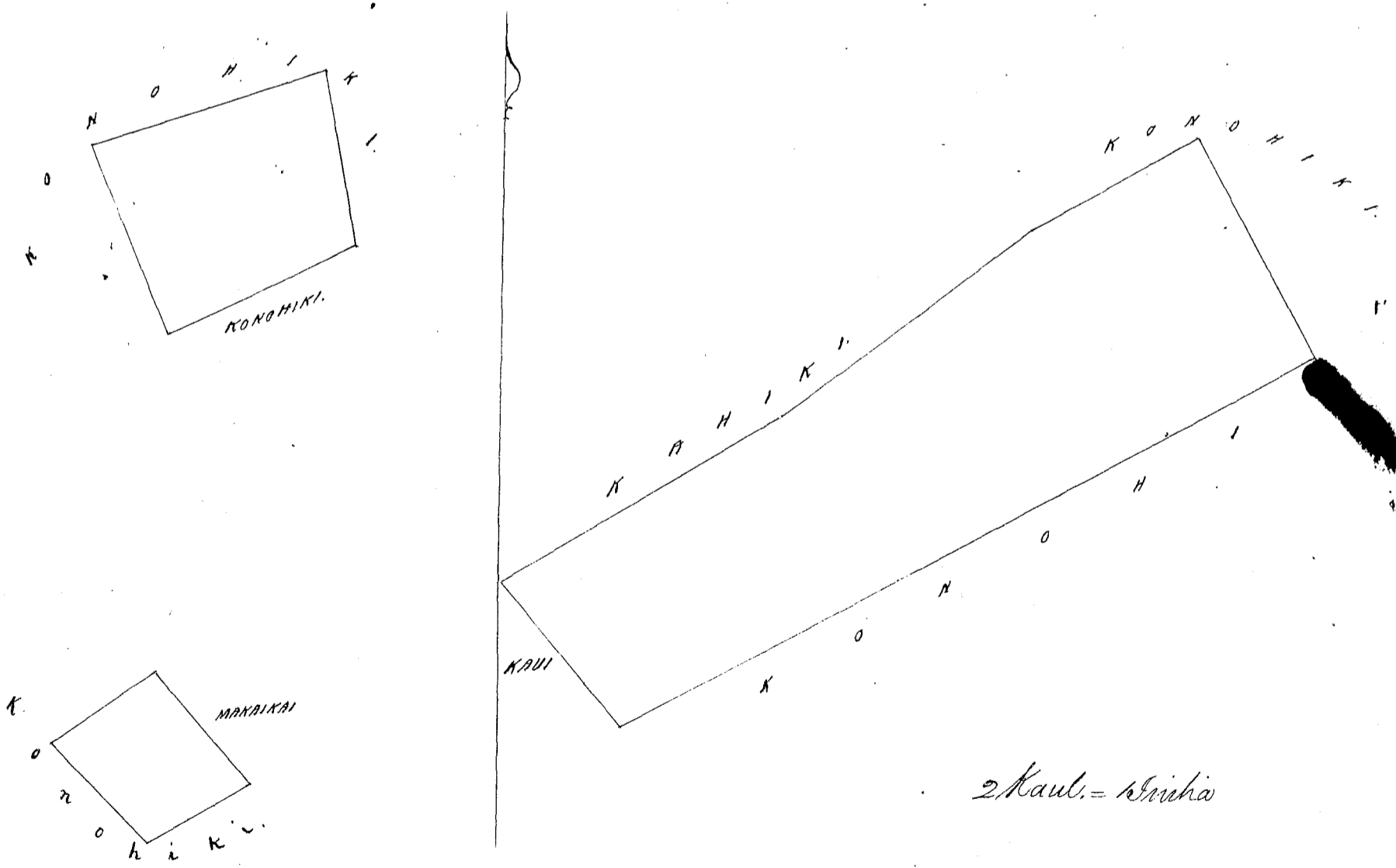
E hoomaka ma ke kahi Komohana a e holo

Akau	56°	Hik.	1, 70	Kaul.	ma ke aino Konohiki
Kema	40°	Hik.	1, 94	"	" Moakaihai.
Kema	57°	Kom	1, 63	"	" Konohiki
Akau	44° 15'	"	1, 90	"	" "

a hiki i kahi i hoomaka i. I loko o keia Pahala he 32/100 Eka.

J. Fuller
Imua ana aino

Kona Hawaii Mar. 24, 1854.



Nikupantoo

W. L. Lee
G. W. Robertson
J. H. Smith
J. Hekeaulakao

Honolulu February 28, 1854.

Helu 7202 Kaanaana

Keel, Kona, Hawaii

Na Pahale o Kaanaana ma Keel, Kona, Hawaii.

E hoomaka ma ke kahi Akaw a e holo

Hema	84° 45'	Hik.	1.80	Kh.	ma ke ala
Hema	7° 15'	Kom	1.84	"	ama Konohiki
Hema	75°	Kom	2.60	"	Kanika
Akaw	2°	Kom	1.88	"	Konohiki
Akaw	76° 30'	Hik.	1.04	"	Hale Kula
Akaw	3° 30'	Hik.	0.56	"	"

a hiki i kahi i hoomaka i

Apana 2, Kihapai Kope, Kalo &c. ma Keel, Kona, Hawaii.

E hoomaka ma ke kahi Hema a e holo

Akaw	13°	Kom	2.90	Kh.	ma ke ama Konohiki
Akaw	76°	Hik	2.90	"	Keaka
Akaw	57°	Hik	2.85	"	"
Akaw	70°	Hik	9.20	"	" + Popolo
Hema	32° 45'	Hik	3.24	"	" + Manini
Hema	70° 15'	Kom	15.88	"	Konohiki

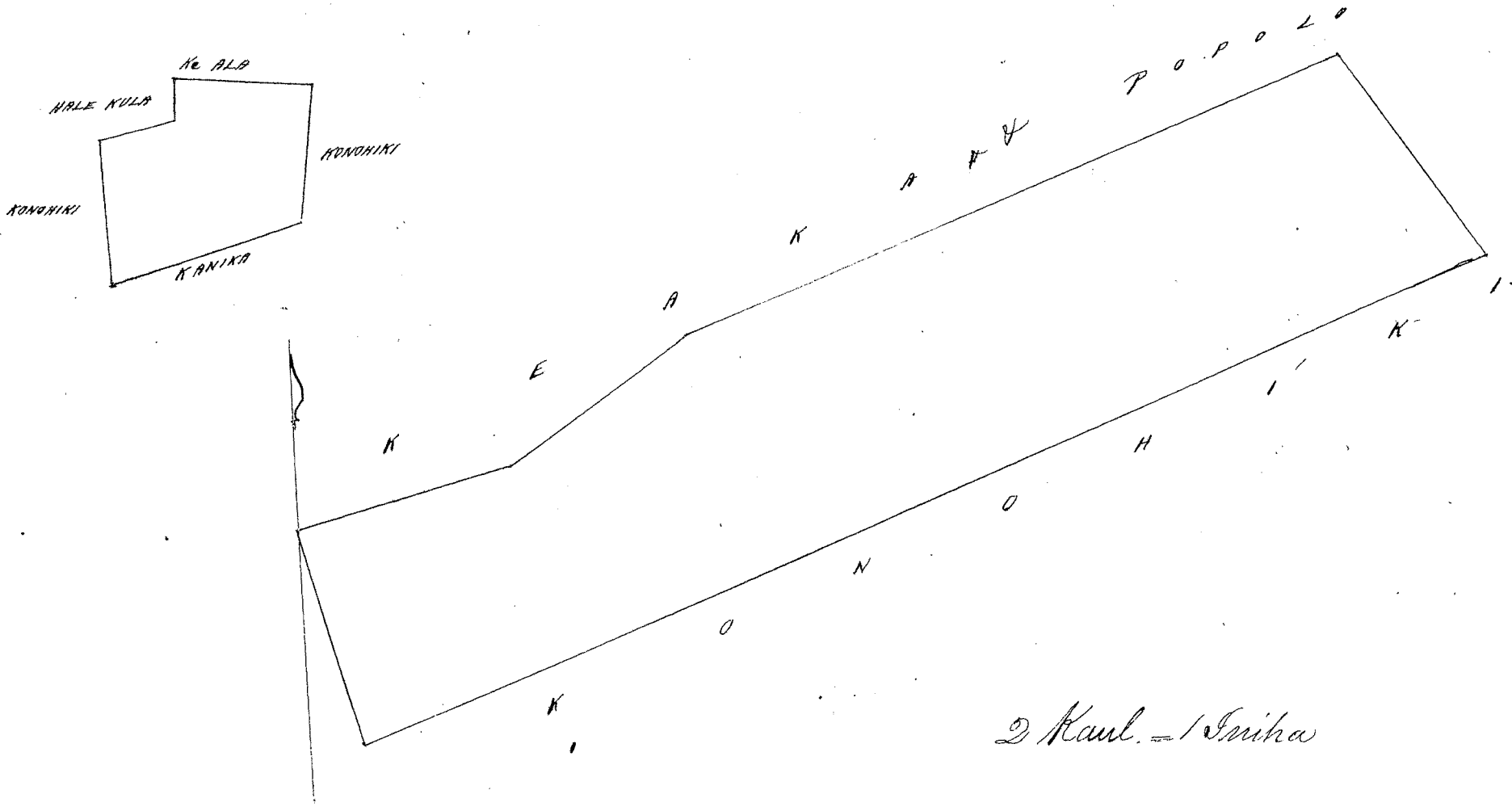
a hiki i kahi i hoomaka i - I loko o keia Apana ama ke 4 1/10 Eka.

2 ap 5 Cabout

J. Fuller

Linnawanama

Kona Hawaii April 7, 1853.



Ukupauloa

16

- W. L. Lee
- G. M. Robertson
- J. H. Smith
- J. Kekaulaha

Honolulu February 28, 1854.

Helu 8797 Kaoo

Kapalou, Kailua, Oahu.

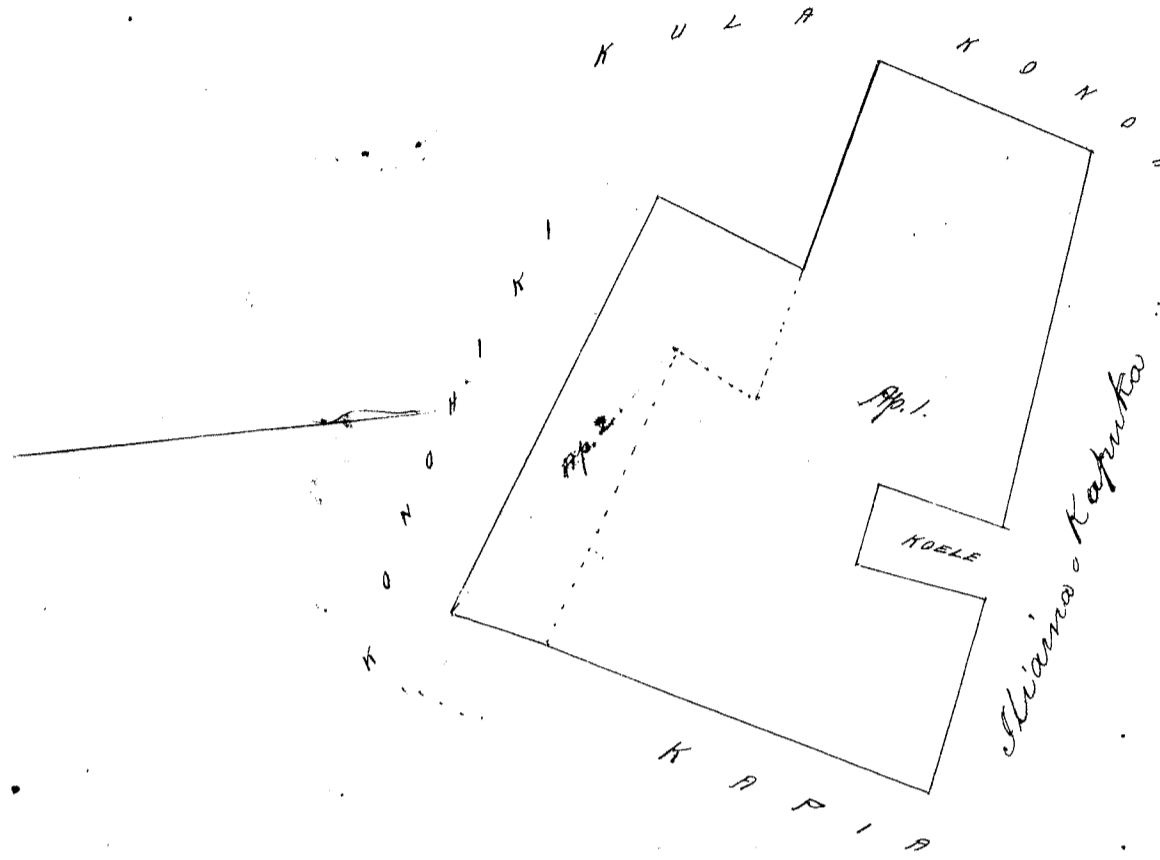
Ap. 1. Moovaina iloko o Kapalou, Kailua, Oahu.

E hoomaka ma ke kahi Akaw, a hele ana Hema 32° Kom. 2.44 Kh. ma ka
 palena kula o Konohiki. Malaila aku Hema 62° Hik. i 3.80 Kh. ma ka palena no Kaiho. Malaila
 aku Hema 40° Kom. i 0.97 Kh. Malaila aku Hema 58° Hik. i 3.57 Kh. ma ke Konohiki. Malaila aku Akaw 30° Hik.
 i 4.33 Kh. ma ke Kapia. Malaila aku Akaw 66° Kom. i 2.13 Kh. ma Kupatew. Malaila aku Hema 22° Kom. i 1.47

kehe ma ke koele. Malaila aku Akau 66° Kom. i 0.84 kē. Malaila aku Akau 26 1/2 Heke i 1.35 kē. Malaila aku Akau 68° Kom. i 4.00 kē. ma Kapaka a ka hoowaka ana. He 2 Eka 0 48/100 Kē. huinaha

Apana 2. He lo'i iloko o Kapalapa, Kailua. E hoomaka ma kekahi Kauhama e hele ana Akau 31 1/2 Heke i 1.66 kē. ma ka palena no Konoheki. Malaila aku Heema 61° Heke i 1.52 kē. ma ka aina o Kאו. Malaila aku Heema 40° Kom. i 0.97 kē. i 3.40 kē. ma ka palena o Kאו. Malaila aku Heema 27° Kom. i 1.00 kē. ma Kahawai. Malaila aku Akau 51 1/2 Kom. i 4.90 kē. ma ka Konoheki. He 5 66/100 Kē. huinaha
Pawloa. 2 Eka 6 14/100 Kē. huinaha

A. Bishop
Ma ana aina



Olohoakaka.

Oma kaha kikokiko elee iloko o ke kii, oia na palena o ka Apana 2, kahi a Kaiho i mana ai nona, aka, ma keia ana ana a A. Bishop, ma hookoia no Kאו a pawloa, a no ka mea hoi, aole i haawi iho aku o Kאו ia Kaiho, a waiho maki wale no ia malalo o Kאו, a na haalele no hoi o Kaiho a hele ma ka aina e, aole no hoi i hookomo kulepa mai no keia wahi o Kaiho, Malaila, wa hooko aku ma Luma Horna no Kאו keia mau wahi a paw. ke kulepa ole o Kaiho.

Feb. 28, 1854.

A. L. Nailiiti
Ma Kaulaolelo

Ukupauloa

\$5.-

W. L. Lee
G. M. Robertson
O. H. Smith
J. Kikaulaha

Honolulu February 28, 1854.

Helu 3888 Panioi


Clowatu, Hawaii

He aina ana i ke kulepa Pahale o Panioi ma ke Ahupuaa o "Clowatu," Hawaii.
Apana Pahale. E hoomaka ana ma kekahi Kauhama o keia ma kahi i pili ai ia Apana a ma ke kai a holo aku -

- Akau 63° Hei. 1.52 Kaulaha ma ka Apana
- Heema 28 1/4 Hei. 2.12 " " "
- Heema 63° He. 1.52 " " "
- Akau 28 1/4 He. 2.15 " " "

Hami
Konoheki
Kahakai

a hiki aku i kahi i hoowaka ai. Ma ia Apana Pruda 11 Roda
L. S. Wa.



2 Kaul. = 1 Erika

Ukupauloa

\$3.00
W. L. Lee
G. M. Robertson
O. H. Smith
J. Kikaulaha

Honolulu Maraki 1, 1854.

Heleu 8904 Kila

Kaluaaha Molokai.

From Page 263 Vol. 6.

Kula maloko o ka Ahupuaa o Kaluaaha, Molokai.

Ap. 2. E hoowaka ana ma ke Kahawai ma ke kiki Oema Hikina, a e holo

Oema 64' Kom 11 80/100 Kaul. e pili ana i ke Kula o Ninihua

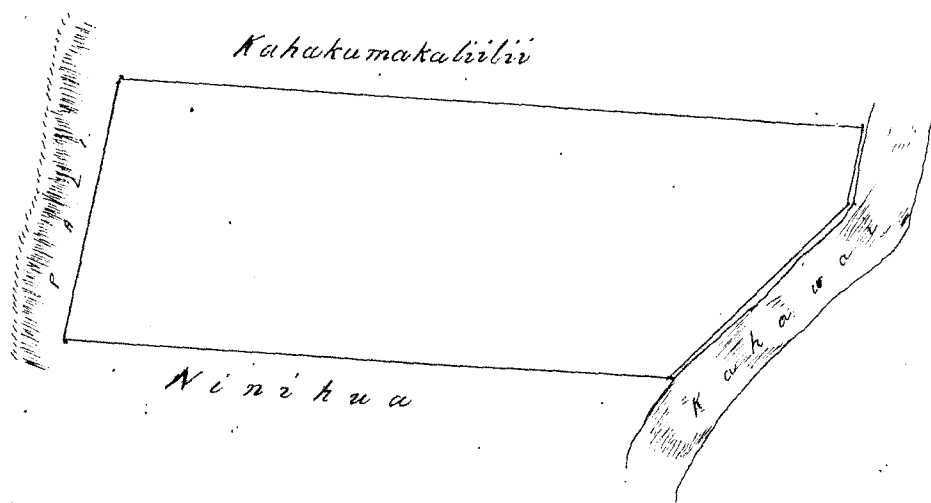
Akau 17' Ko 5 60/100 " " i ka pali

Akau 64' Hi 14 70/100 " " i ke Kula o Kahakumua

alaila hiki i kahi i hoowaka ai ke Kahawai ka palena 7 Eka

W. H. Pease

February 1854.



4 Kaul. 5m.

26216 7E 630

Pukupau

p. 3.

W. L. Lee

G. M. Robertson

J. H. Smith

J. Kaulaaha

Honolulu Mei 22, 1851.

Heleu 3754 Aukai

Kaluaaha Molokai

From Page 202 Vol. 6.

Ap. 4. Kula maloko o ka Ahupuaa o Kaluaaha, Molokai.

E hoowaka ana ma ke Kahawai ma ke kiki Oema Hikina, alaila,

Oema 63' Ko 11 20/100 Kaul. e pili ana i ke Kula o Kukeana


Akau 25' 35' Ko 5 84/100 " " i ka pali

Akau 63' Hi 13 60/100 " " i ke Kula o Kabulu

alaila hiki i kahi i hoowaka ai ke Kahawai ka palena 7 Eka

W. H. Pease

February 1854.



4 Kaul. 15m

Pukupauloa

p. 2.

W. L. Lee

G. M. Robertson

J. H. Smith

J. Kaulaaha

Honolulu Mei 23, 1854

Helu 3750 (Uaele) 2774

Kaluaaha, Molokai.

Maloko o ka Ahupuaa o Kaluaaha, Molokai.

Ap. 1. Kula. E hoomaka ana ma ke kahuwai ma ke kahi Heema (Hikina), a e holo
 Heema 64° Ko 13 ⁶⁰/₁₀₀ Kaul. e pili ana i ke kula o Kauie
 Heema 17° Ko 5 ⁶⁰/₁₀₀ " " i ke pali
 Heema 64° Hei 13 ⁴⁰/₁₀₀ " " i ke kula o Ninihua
 alaila hiki i kahi i hoomaka ai Eili ana 7 Eka.

Ap. 2. Kalo ni Pahale. E hoomaka ana ma ke kahi Heema (Hikina) mai ka Loko a e holo

Heema 60° 15' Ko 2. - Kaul e pili ana i Kamakahauia
 Heema 32° 45' Hei ⁶⁰/₁₀₀ " " i Aukeai
 Heema 69° Hei 1. - " " i ka Loi o Kamakahauia
 Heema 28° Hei 1 ⁸⁰/₁₀₀ " " " "
 Heema 60° 15' Hei ⁶⁴/₁₀₀ " " i ke Kai

alaila hiki i kahi i hoomaka ai, ka Loko ka palua. Eili ana 1 Ruda 6 Perka.

Ap. 3. Aina Kalo. E hoomaka ana ma ke kahi Heema (Hikina) e pili ma ka aina o Kamoku, alaila aku

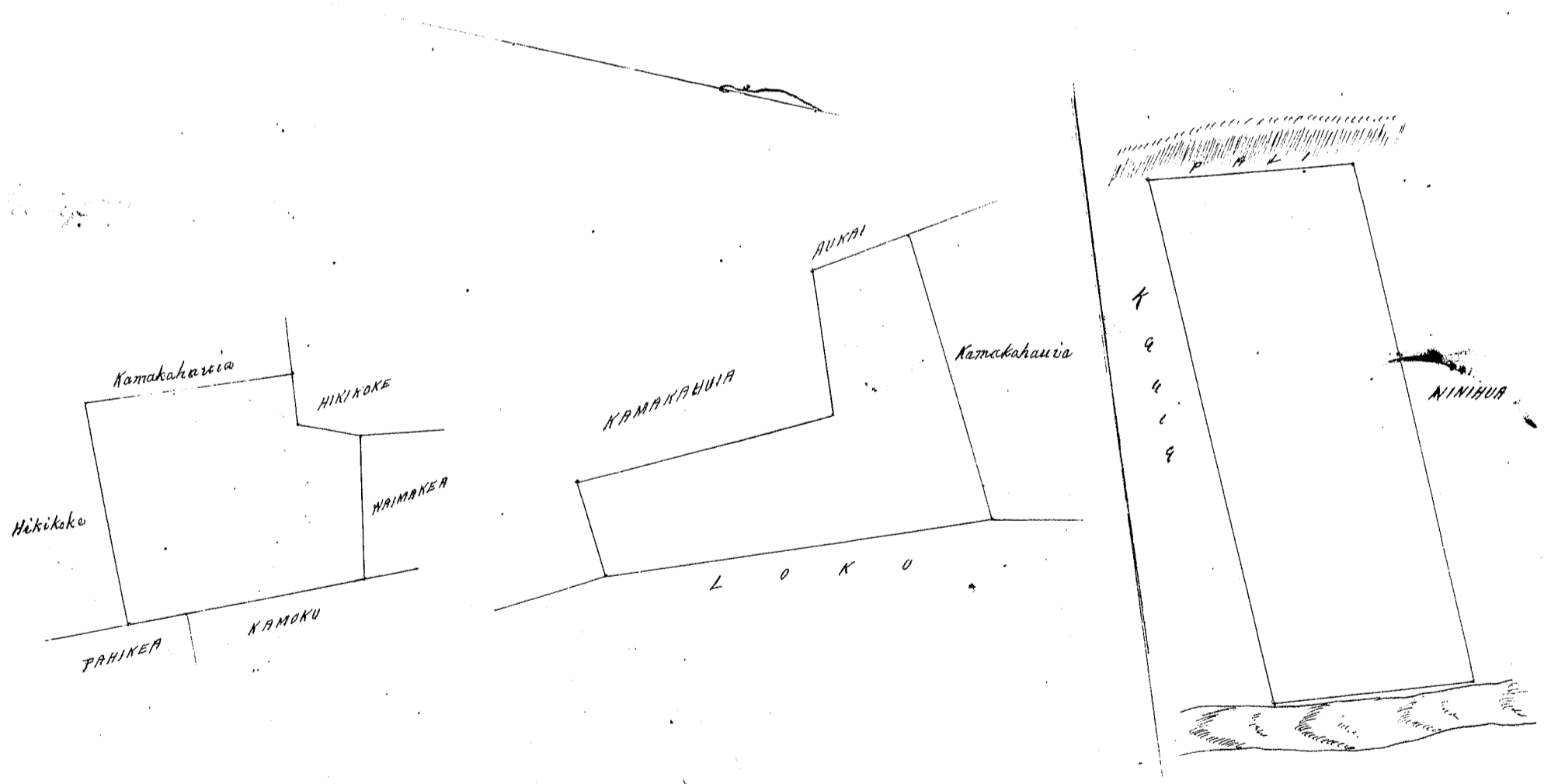
Heema 24° Hei 1 ²⁰/₁₀₀ Kaul e pili ana i Kamoku
 Heema 23° 15' Hei ⁴⁰/₁₀₀ " " i Pahikea
 Heema 65° 30' Ko 1 ⁵²/₁₀₀ " " i ka Loi o Hikikoko
 Heema 22° Ko 1 ⁴²/₁₀₀ " " i Kamakahauia
 Heema 68° 30' Hei ³⁵/₁₀₀ " " i Hikikoko
 Heema 4° 30' Ko ⁴³/₁₀₀ " " "

alaila hiki i kahi i hoomaka ai ka aina o Kamoku ka palua. Eili ana, 37 Perka

W. H. Pease

February 1854.

E 7
46 P
37
7 E 83 P



Ukupauloa

W. L. Lee
 G. M. Robertson
 O. H. Smith
 J. Kekaulaoo

Honolulu June 14, 1851.

Helu 240 C Kaalele 2776

Kaluaaha, Molokai

Maloko o ka Ahupuaa o Kaluaaha, Molokai.

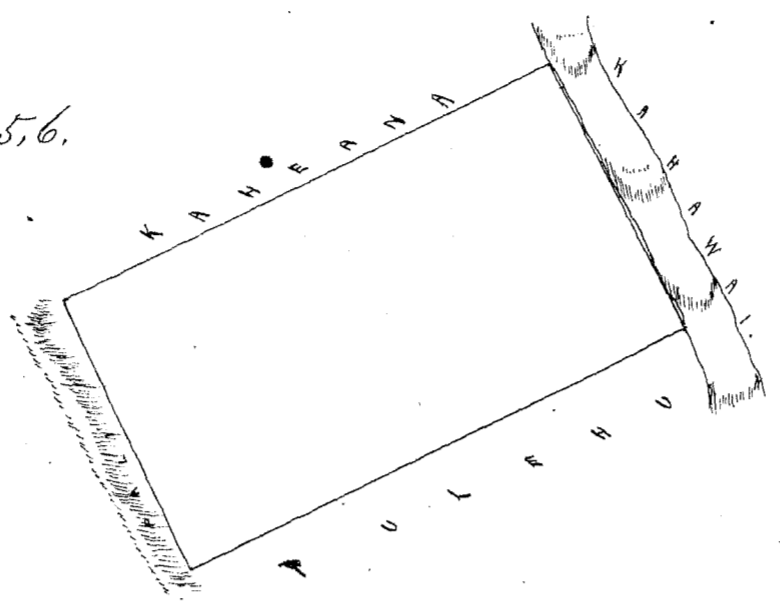
E hoomaka ana ma ke kahuwai ma ke kahi Heema (Hikina) a holo
 Heema 63° Ko 11 ⁶⁰/₁₀₀ Kaul. e pili ana i ke kula o Pulehu
 Heema 25° 35' Ko 6 ²⁰/₁₀₀ " " i ke pali o Ualapua
 Heema 63° Hei 11 ⁴²/₁₀₀ " " i ke kula o Kahaana

alaila hiki i kahi ihoonaka ai, ke Kahawai ka palena. Eili ana. 7 Eka.

Molokai October 1853.

W.H. Pease

See Page 391 Vol. 6. Part 4, 5, 6.



4 Kaul 1 Inika

E mana i ka Ukupauloa ma ka Aoao 392 Vol. 6.

W. L. Lee
G. M. Robertson
D. H. Smith
S. Kekaulaha

Honolulu August 12, 1851.

Keleu 3822 Pulehu

Kaluaaha Molokai

Ap. 2. Kula maloko o ka Ahupuaa o Kaluaaha, Molokai.

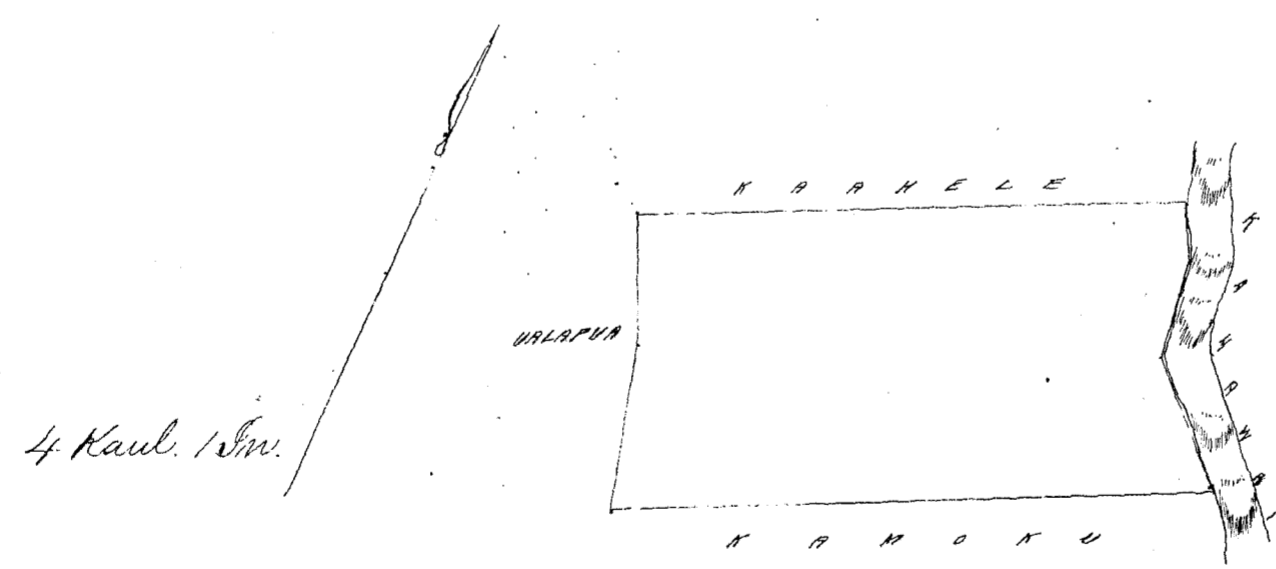
E hoonaka ana ma ke Kahawai ma ke kahi Heema Heikina o kua Apana, alaila aku

- Heema 62° 30' Ko 12 ⁷/₁₀₀ Kaul. e pili ana i ke kula o Kamoku
- Akua 15° 45' Ko 3 ⁶/₁₀₀ " " i kahi papohaku
- Akua 25° 35' Ko 2 ⁷/₁₀₀ " " i kahi pa me Malapua
- Akua 63° Ko 11 ⁶/₁₀₀ " " i ke Kulu o Kaalele

alaila hiki i kahi ihoonaka ai, ke Kahawai ka palena, - Eili ana 7 Eka

W.H. Pease

Molokai October 1853.



Ukupauloa

14.

W. L. Lee
G. M. Robertson
D. H. Smith
S. Kekaulaha

Honolulu June 14, 1851.

Keleu 4197: 8201 Kamoku

Kaluaaha Molokai

From Page 262 Vol. 6.

Ap. 3. Kula maloko o ka Ahupuaa o Kaluaaha, Molokai.

E hoonaka ana ma ke Kahawai ma kahi papohaku ke kahi Heema Heikina o kua Apana, alaila aku, -

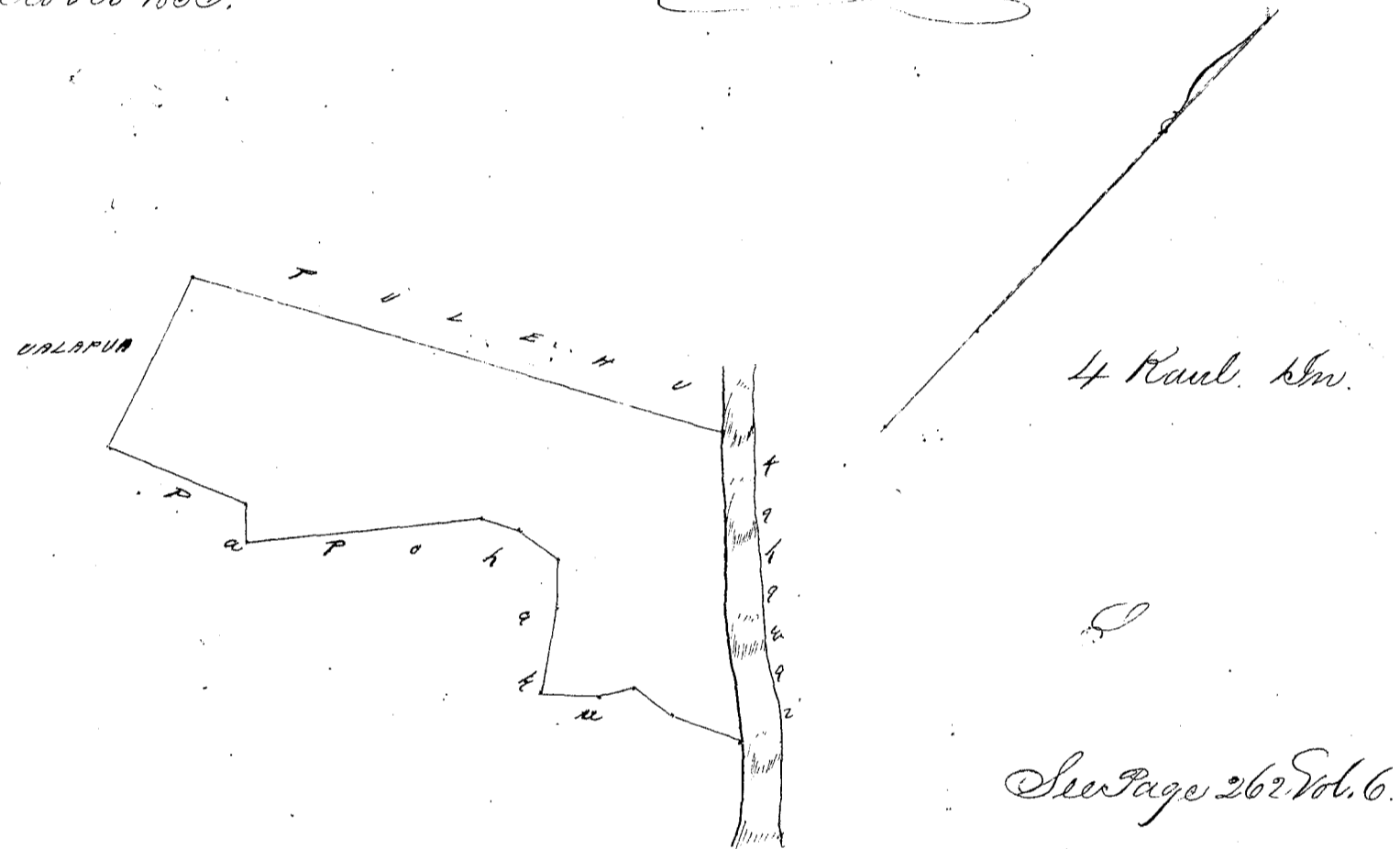
~~E hoomaka ana ma ke Kahawai ma kahi papohaku he kahi Heema Kikimo o keia Apana, alaila aku~~

Heema 65°	Ko	1	74/100	Kaul. e pili ana i kahi papohaku
Heema 86°	Ko	1	71/100	Kaul. e pili ana i kahi papohaku
Heema 33°	Ko		90/100	"
Heema 48°30'	Ko	1	28/100	"
Akua 32°	Ko	2		"
Akua 42°	Ko	1	13/100	"
Heema 82°30'	Ko	1	12/100	"
Heema 64°	Ko		82/100	"
Heema 40°	Ko	5	46/100	"
Akua 46°30'	Ko		90/100	" i kahi pa o Opunui
Heema 68°30'	Ko	3	42/100	"
Akua 15°45'	Ko	4	40/100	" me Ualapua
Akua 62°30'	Ko	12	70/100	" i ke kaha o Pulehu

alaila hiki i kahi i hoomaka ai, Eili ana 7 Eka

W. H. Pease

Molokai October 1853.



Wana i ka (Ukupaula) ma ke Apana 1, 2, Apana 262 & 263 Vol. 6. no keia Kuleana

W. L. Lee
G. M. Robertson
J. H. Smith
J. H. Kaula

Honolulu June 14, 1854

Hele 8966^B Opunui () Mapulehu Molokai

From Page 270 Vol. 6.

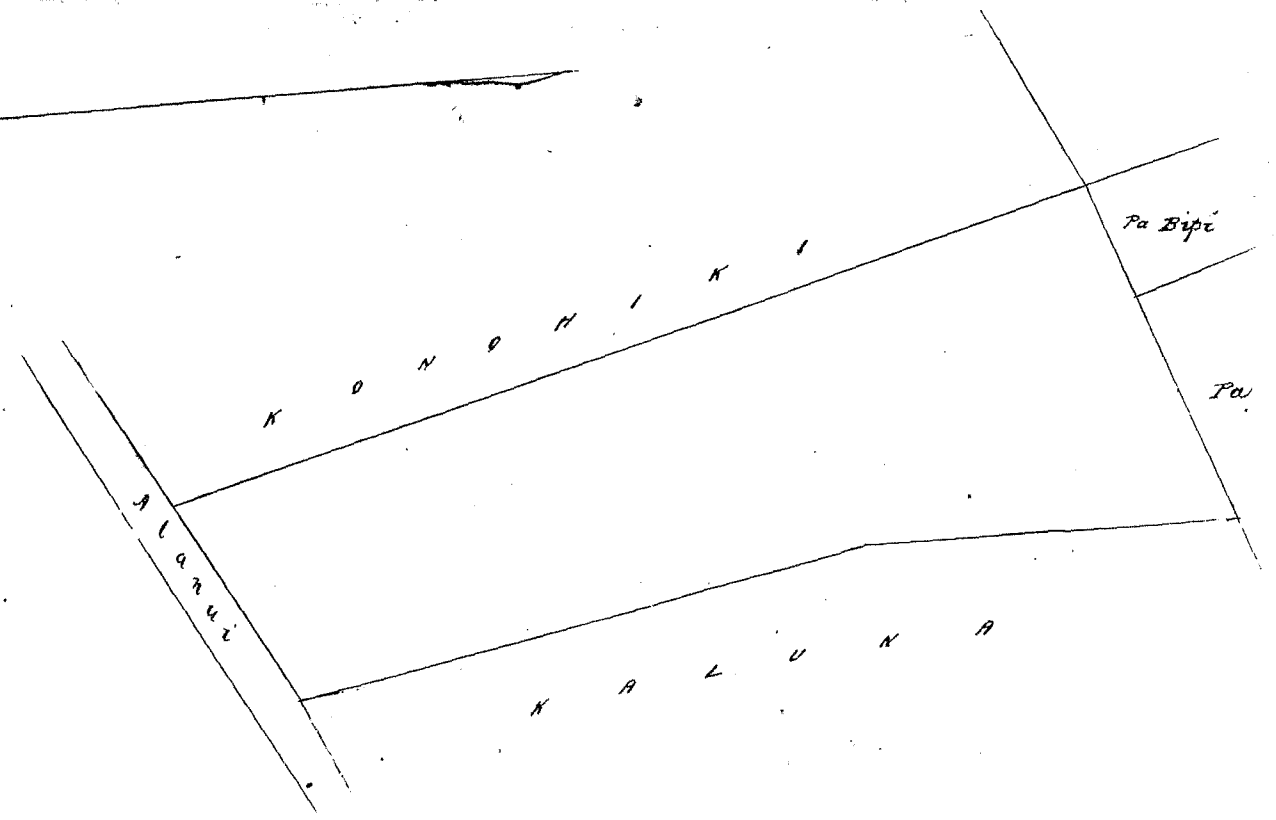
Apana 2. Pahale ma e Mapulehu, e Molokai
E hoomaka ana ma ke kahi Heema Kikimo ma ke Alanui
Akua 10 3/4 Ko 4 14/100 Kaul. e pili ana i ka Pahale o Kalama
Akua 1° Ki 2 6/100 " " " " " " " "
Heema 71° Ko 2 57/100 " " i kahi papohaku
Heema 14° Ki 6 90/100 " " i ke Konoehiki
alaila hiki i kahi i hoomaka ai ma ke Alanui, Eili ana 1 Eka 1 Pulehu.

W. H. Pease

Molokai Oct 1853.

(Sum: over)

3/4 Inikoa - Kaulahao



E nana i ka Ukupauloa o keia Kuleana ma ka Aoa 267 Vol. 4. & 266 & 270 Vol. 6.

W. L. Lee
G. M. Robertson
J. H. Smith
J. Kaulahao

Honolulu June 14, 1851

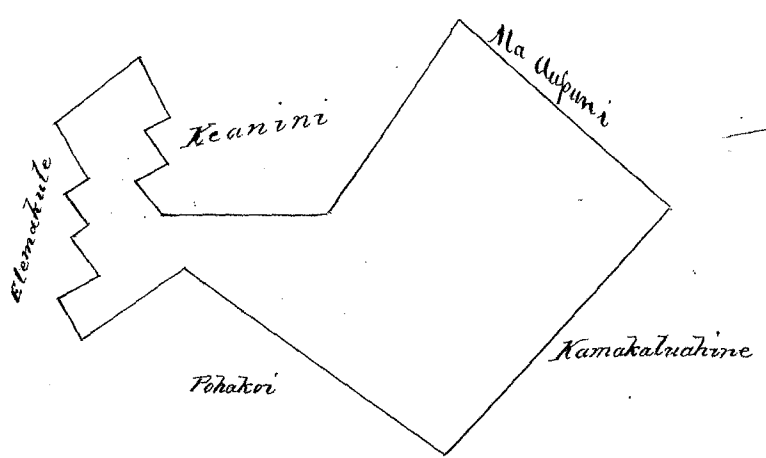
Heleu 3096 Koakio

Lehanonui Maianae Oahu.

Ehina lo'i me ka pahale ma Wailele, Lehannonui, Maianae, Oahu.

E hoomaka ma ke hiki Akau a holo ana Kama 37° (Kike i 3.50 Kk. ma ka palena o Kamakalahine).
 Ma baita aku Kama 46 1/2° Kom. i 3.30 Kk. ma ka palena o Pohakoi. Ma baita aku Kama 23° (Kike i 1.27 Kk. ma ka palena
 Maole. Ma baita aku Kama 68 1/2° Kom. i 0.46 Kk. ma ka palena o Elenakule. Ma baita aku Ak. 22° Kom. i 0.42 Kk.
 Ma baita aku Kama 60° Kom. i 0.41 Kk. Ma baita aku Ak. 26 1/2° Kom. i 0.20 Kk. Ma baita aku Kama 64° Kom. i 0.36 Kk.
 Ma baita aku Akau 25 1/2° Kom. i 0.24 Kk. Ma baita aku Kama 70° Kom. i 0.68 Kk. Ma baita aku Ak. 28° Kom. i 1.10
 Kk. ma ka palena no Kauhikihoo. Ma baita aku Ak. 70° Kike i 0.70 Kk. ma ka palena no Keanini. Ma baita aku
 Kama 25° Kike i 0.24 Kk. Ma baita aku Ak. 68° Kike i 0.35 Kk. Ma baita aku Kama 23° Kike i 0.34 Kk. Ma baita aku
 Ak. 60° Kike i 0.40 Kk. Ma baita aku Ak. 11° Kike i 1.75 Kk. Ma baita aku Ak. 48° Kom. 2.46 Kk. Ma baita aku Ak.
 48° Kike i 3.05 Kk. ma ka pa ala aupuni a hiki i ka hoomaka ana. 1 Eka me 2 9/100 Kk. huihana.

Bishop
Ma ana



Ukupauloa

75-

W. L. Lee
G. M. Robertson
J. H. Smith
J. Kaulahao

Honolulu March 8, 1854.

Heleu 7386 O

Honokohau Maui

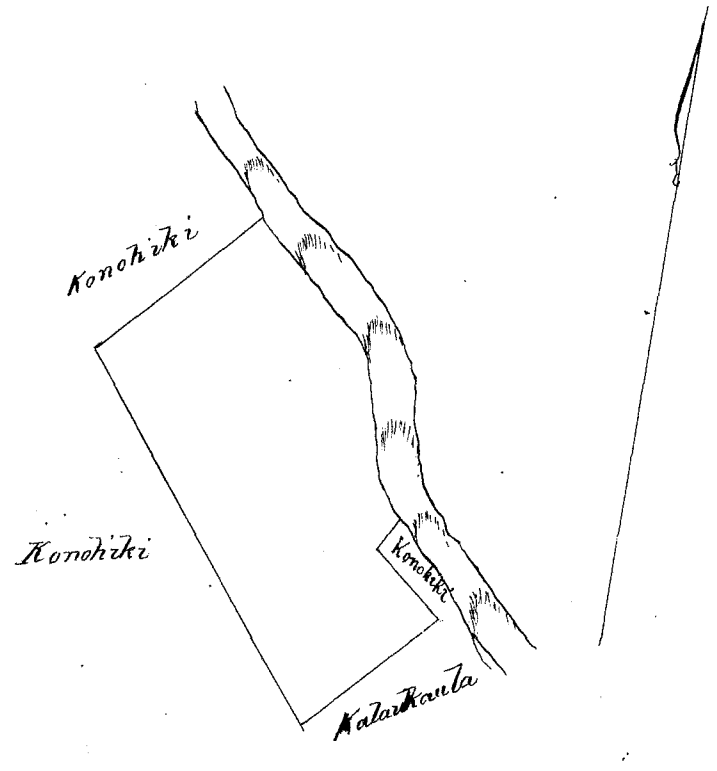
Aina Kala Ili o Waipono, Honokohau, Maui.

E hoomaka ana ma ke hiki Akau, a holo ana
 Kama 43° Kikina 320 paku ma ko Honohiki
 Kama 38° Kikina 450 " " "

Akau 43' Hikiina 180 paku ma ko Katarikaula
Akau 52' Komohana 100 " " poalima
Akau 28' Hikiina 40 " " "
a hiki i ke Kahuwai, alaila, e pili ana i ke Kahuwai a hiki i ke kiki mua. 1 Eka

May 1853.

A. F. Turner
Lumawana



Mokupauloa

#4.

W. L. Lee
G. M. Robertson
D. H. Smith
J. Hekeaulaha

Honolulu March 10, 1854.

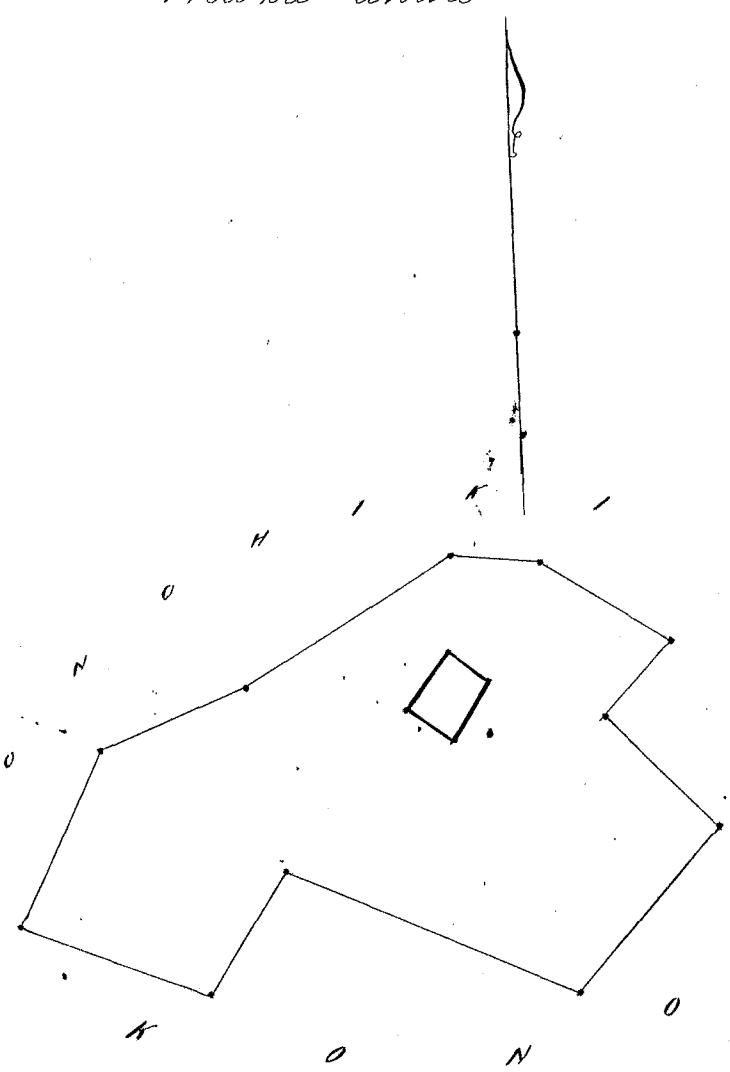
Alu 1631 Nao - (

Keauhou Waikiki

Pahale ma Hawaii, Keauhou, Waikiki, Kona, Mokupuni o Oahu.
E hoowalea ma ka puka Komohana Akau o kua papohaku Hema 69' Komohana 82 Paku,
Hema 27' Hikiina Komohana 103 Paku, - Hema 68' Hikiina 107 Paku, - Akau 34' Hikiina 76 Paku,
Hema 65 3/4' Hikiina 165 Paku, - Akau 43' Hikiina 117 Paku, - Akau 43' 30' Komohana 82 Paku, - Akau 40'
30' Hikiina 49 Paku, - Akau 57' Komohana 79 Paku, - Akau 84' Komohana 46 Paku, - Malaila aku ikai
he 128 Paku ma ka papohaku a puni i ka aina o ke Konoiki ma ka ~~ma~~ hoowalea ana.
Ma iia Pahale 5 2/10 Eka

2 Maraki 1853.

A. F. Kalama
Anna



Mokupauloa

#6.

W. L. Lee
G. M. Robertson
D. H. Smith
J. Hekeaulaha

Honolulu March 10, 1854.

Helu 2077 Kanaakaole

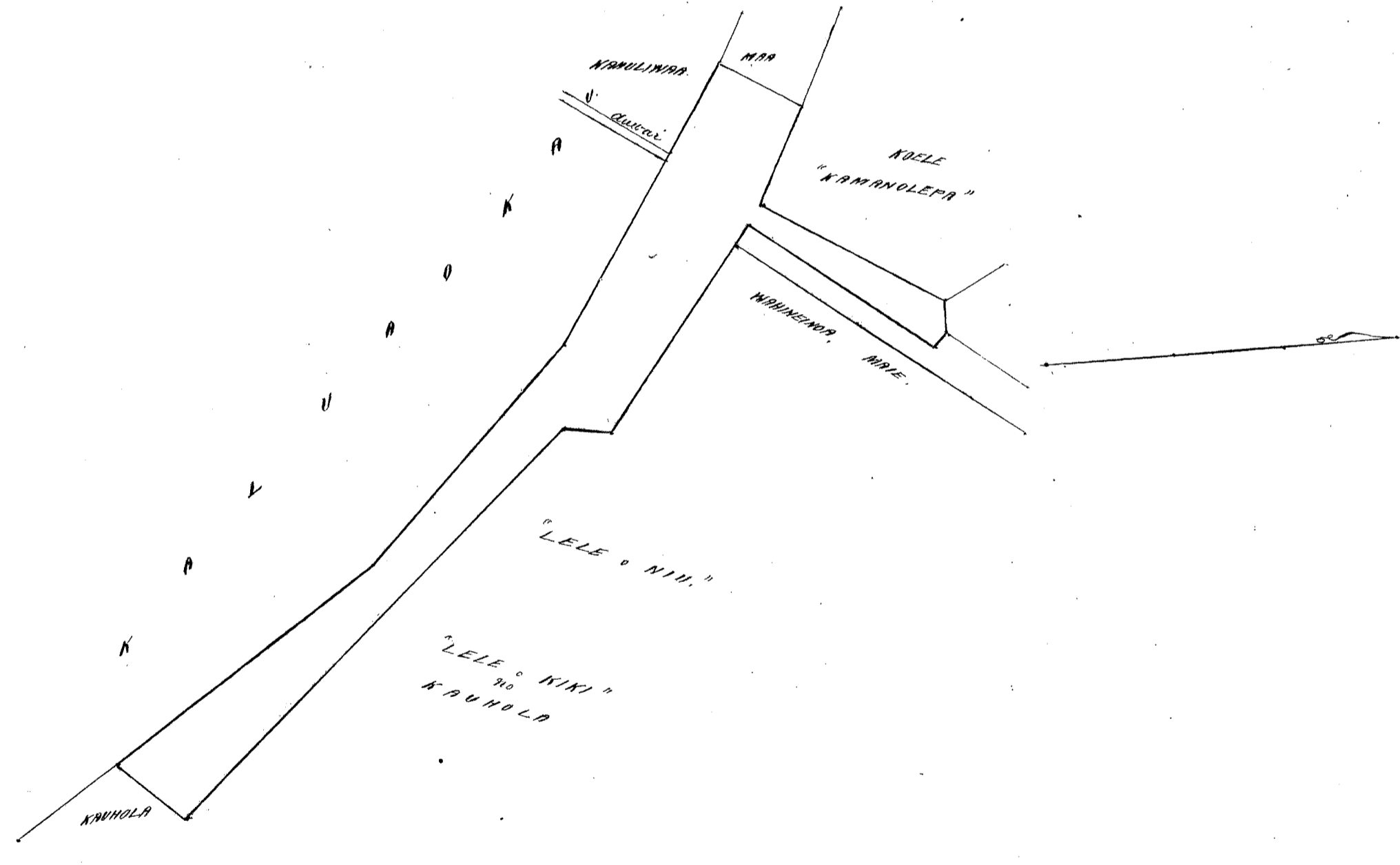
Kamookahi & Kalia, Waikiki, O.

Aina ma Kamookahi, a me Kulia, Waikiki, Iona, Oahu.
 Paha Auwai ma Kamookahi, a me Puka Kahawai ma Kaliki. E hoona ma ka
 kapahua Auwai ma Kamookahi, iwaena o keia a me ke Maala Kapahua Auwai, - A e holo Akau 41°
 Kom. 14 Puka a hiki i ka lihi auwai, - a me Akau 87° Kom. 34 Puka a hiki i ka palena o "Kamanolepa"
 koale Auwai i koia e M. Kekuanao'a, - Alaila Lema 32° 30' Kom. 2 1/100 Kaulaha ma ka palena o Kamoo-
 kahia a hiki i ka waike ma ka Puka Kahawai o keia ma Kalia, - Alaila Lema 31° 30' Kom. Akau 64° Kom.
 1 3/100 Kaulaha ma ka palena Kahawai me Kamanolepa i hiki i ko Maala Puka Kahawai, - Alaila
 Lema 31° 30' Kom. 92 Puka e hoo-kaawale ana i keia a me ke Maala Puka Kahawai a hiki i ka lihi makai
 e pili ana me ka aina o Kahuliwaa, - Alaila holo ma ka lihi makai o ke Kahawai, Lema 56° 30' Hiki. 3 2/100
 Kaulaha, - a me Lema 45° Hiki. 3 Kaulaha, - a me Lema 34° Hiki. 3 3/4 Kaulaha ma ka Kahuliwaa a me
 "Kaluokau" a hiki i ka Kauhola, - Alaila Akau 45° Hiki. 87 Puka e hoo-kaawale ana i ka Kauhola Puka Ka-
 hawai a hiki i ka lihi ma ka, - Alaila holo ma ka lihi ma ka, - Akau 42° Kom. 5 6/100 Kaulaha, a me
 Akau 12° Hiki. 45 Puka, a me Akau 52° 3/4 Kom. 2 5/400 Kaulaha e pili ana me na aina o Kauhola ma
 "Kiki" a me ka Lela o Niw no Aika, a me ke Kahuinona a hiki i ka Kapahua Auwai o Kamookahi,
 Alaila holo pololi i ka Akau 37° 45' Hiki 2 2/100 Kaulaha ma ka Kapahua Auwai iwaena o keia a
 me Kahuinona, Maala, a hiki i ka hoona ana,

Maia Aina 973 Arama

Februari 4, 1853.

S. V. Kalama



W. L. Lee
 G. M. Robertson
 J. H. Smith
 J. Kekuanao'a

Honolulu March 13, 1854.

Helu 3525 Keliilelo

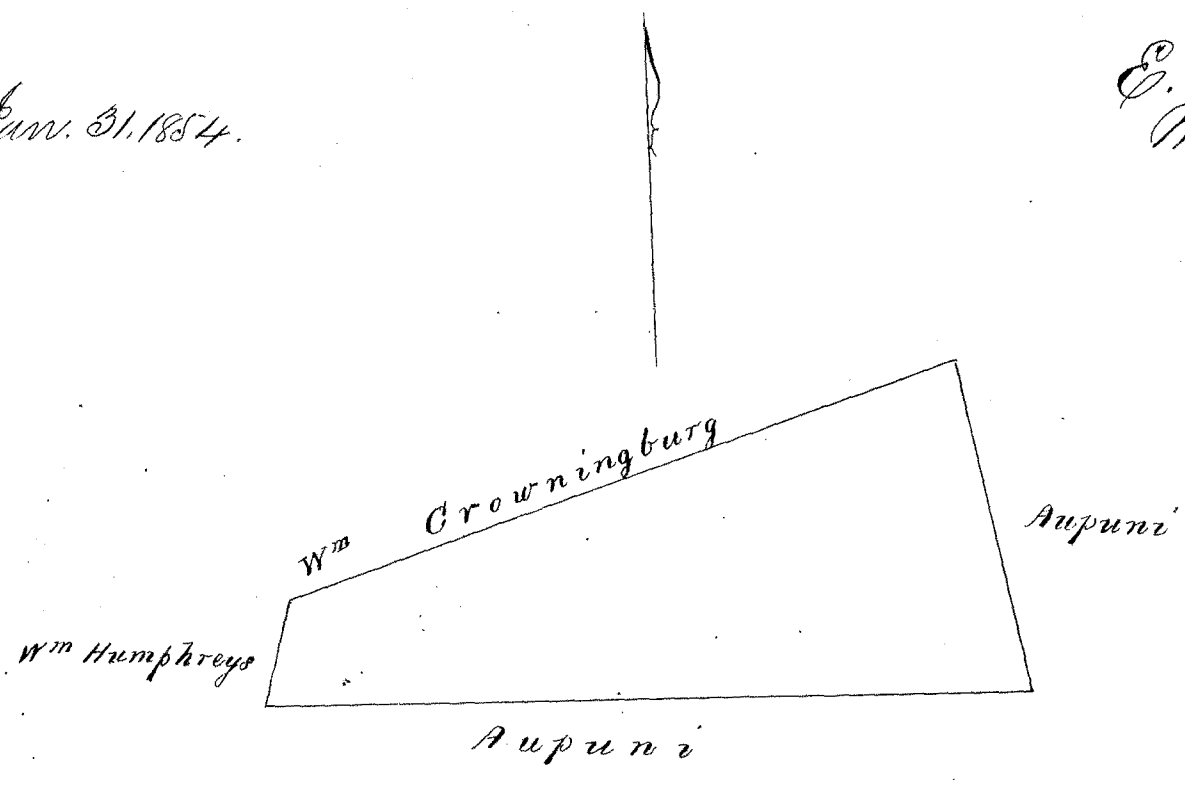
Waikapu, Maui.

Apana 2. Kuli ma ka Ili o Auwaikamau, Waikapu, Maui.
 E hoona ma ka kahi Kikuina Akau, a e holo
 Lema 72° Kom. 7. 46 Kh. ma ka Wai-Crowningburg

Hema 14° Kom. 1, 15 Kth. ma ke Sym Humphreys
 Hikina pono 8, 12 " " Aupuni
 Akau 11 1/2 Kom. 3, 53 " " a hiki ma ke hiki ma 17/100 Eka.

Hauuluku Jan. 31, 1854.

E. Bailey
 Mea Ananina



2 Kaulaas - 1 Inika

Ukupauloa

14.

W. L. Lee
 G. M. Robertson
 J. H. Smith
 J. Kekaulaas

Honolulu March 14, 1854

Hele 11,222 Kapaka

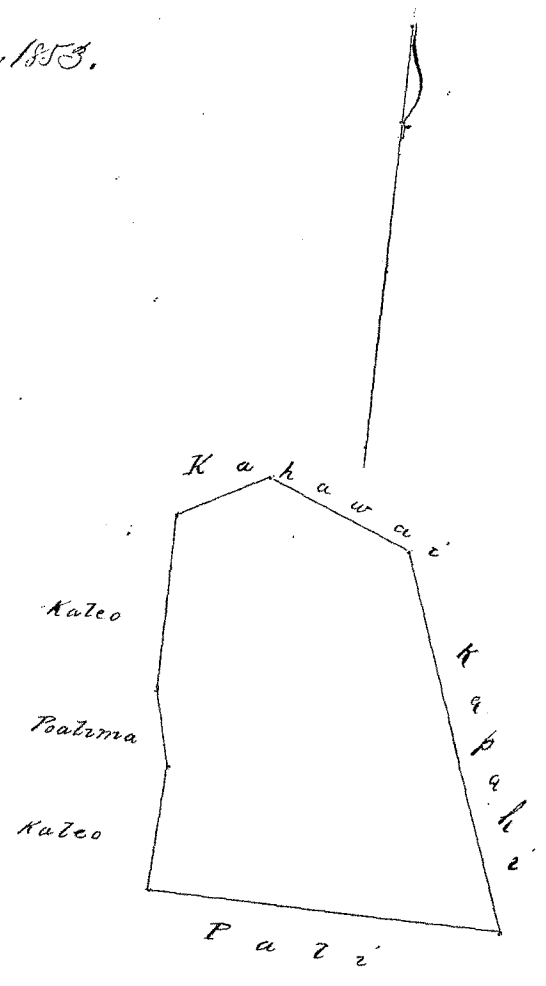
Waikuu, Maui.

Ali Kumuakahi Waikuu, Moqui.

E hoomaka ke ana ma ke kiki Hikina Akau o Kaleo, ke kiki Komohana Akau
 o keia Akau 6 1/2 Hikina 1, 04 Kth. e pili me Kahawai
 Hema 70° " 1, 64 " " "
 Hema 20° " 4, 11 " " Kapahi
 Komohana Poni 3, 71 " " Pali
 Akau 3° Hikina 1, 28 " " Kaleo
 Akau 15 1/2° Komohana 90 " " Palima
 Akau 1° " 1, 82 " " Kaleo a hiki ikeahi i hoomaka'i, a maloko oia Anapuni
 he 1 53/100 Eka

John T. Gowen
 Mea Ananina

Sumalei Nov. 24, 1853.



2 Kaulaas 1 Inika

Ukupauloa

15.

W. L. Lee
 G. M. Robertson
 J. H. Smith
 J. Kekaulaas

Honolulu March 14, 1854

Helu 3759¹³ Kaili

Omaopio 5, Kula, Maui.

Kuluana ma Omaopio 5, Kula, Maui.

E hoo... a ke ana ma ke kiki Komohana Akaw o keia epili ana me ke a Alani, no ke kiki (Hikina) Akaw o ke Apama, no kona Aina Kuai

Hema 69° Hikina 12,95 Kh. me Mahu

Hema Pono ——— 18,33 " " ka Aina Kuai

Akaw 60° Komohana 10,14 " " Omaopio 4


Akaw 68° Komohana 3,20 " " "

Akaw Pono ——— 16,68 " " ka Aina Kuai o Kaili,

a hiki i kahi i hoomakai, a maloko oia Awapuni 20 Eka.

Punonaha Dekemaba 14, 1853.

John T. Lover
Mea ana Aina



Ukupaioa

#10. —

W. L. Lee
G. M. Robertson
J. H. Smith
J. Kekaulaha

Honolulu March 14, 1854.

Helu 3762 David Molo

Kaikapu, Maui.

Ma ka Ahi o Paleiika, (Kalo, Kula, & Pahale,) ma Kaikapu, Maui.

E hoomaka ma ke kiki Akaw, a e holo

Hema 38° Ko 3,70 Kh ma ke J. Richardson

Hema 36° Ko 3,16 " " "

Hema 57 1/4° Hi 3,96 " " Kuamu

Akaw 24° Hi 1,81 " " Awapuni

Akaw 17° Hi 1,91 " " "

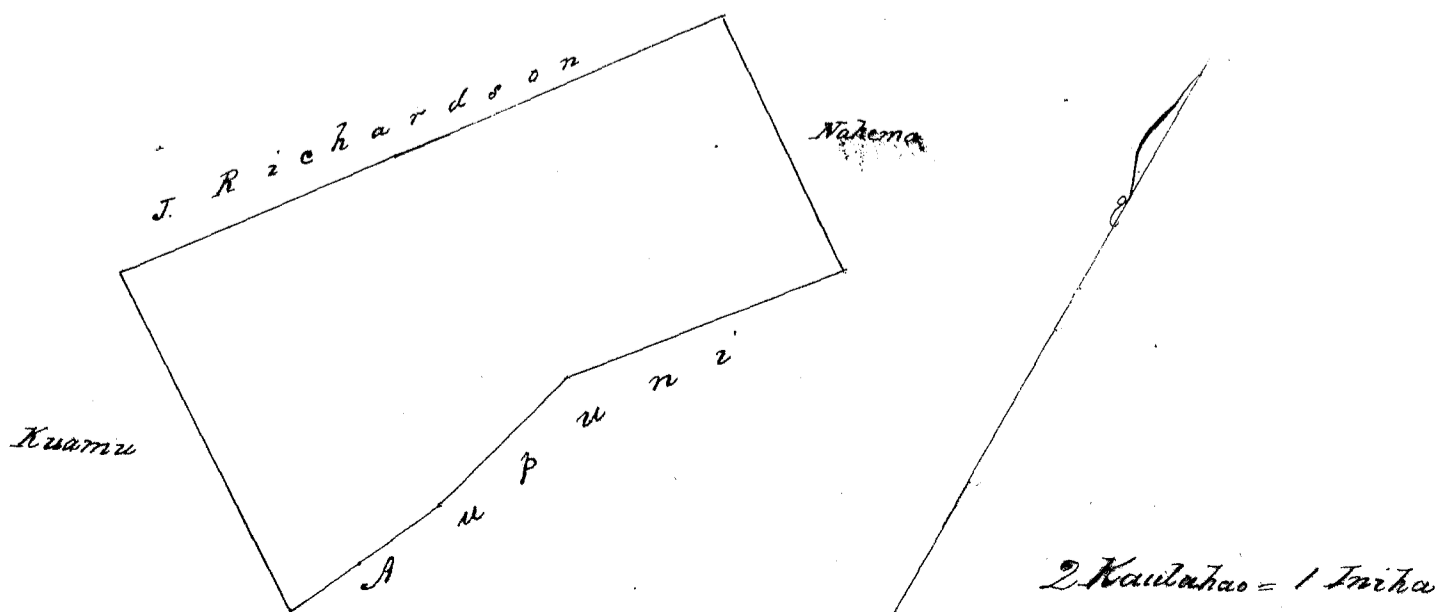
Akaw 39° Hi 3,12 " " "

Akaw 55° Ko 2,94 " " Nahema

a hiki ma ke kiki mawa 2 2/100 Eka.

Kailuku Maui May 9, 1854.

E. Bailey
Mea ana Aina



Ukupaoua

\$5.-

W. L. Lee
G. M. Robertson
O. H. Smith
J. Kekaulaha

Honolulu March 14, 1854.

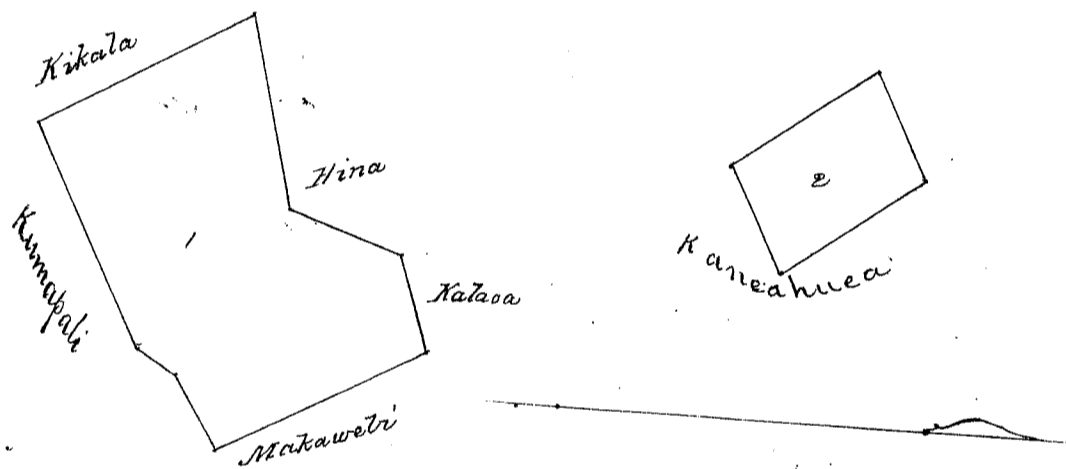
Hele 5204 Kalama 2

Honouliuli, Ewa, Oahu.

He mooring Makawela Ali o Polapola, ~~Honouliuli~~ Honouliuli, Ewa, Oahu.
E hoomaka ma ke kahi Kikina, e hele ana Heena 56 Kom. i 0, 86 Kk. ma ka palena o Kumupali. Malaila aku Heena 32 Kom. i 0, 44 Kk. a ke kahi. Malaila aku Heena 31 Kom. i 2, 50 Kk. ma ka palena kahua hale o Kikala. Malaila aku Heena 75 Kom. i 2, 08 Kk. o ke kahi. Malaila aku Heena 17 1/2 Kom. i 1, 22 Kk. a ke kahi. Malaila aku Heena 71 1/2 Kom. i 1, 06 Kk. ma ka palena aima. Malaila aku Heena 31 Kom. i 2, 42 Kk. ma ka palena aima o Makawelaiki a hiki i ka hoomaka ai. He 9, 25 Kk. huinaha.

Apana 2. He Kahua Hale ma Kula o Polapola. E hoomaka ma ke kahi Heena e hele ana Heena 33 Kom. i 1, 80 Kk. a ke kahi. Malaila aku Heena 63 Kom. i 1, 20 Kk. ma ka palena kahua hale o Kaneahuea. Malaila aku Heena 30 Kom. i 1, 80 Kk. a ke kahi. Malaila aku Heena 31 Kom. i 1, 20 Kk. a hiki i ka hoomaka ai. He 2, 16 Kk. huinaha.
Ma na Apana Ewa, he 1 Eka me 1, 41 Kk. huinaha

A. Bishop
Moana



Ukupaoua

\$4.-

W. L. Lee
G. M. Robertson
O. H. Smith
J. Kekaulaha

Honolulu March 21, 1854.

Hele 8189 Nakoalele (no Kaainui)

Kamaili, Waianae, Oahu.

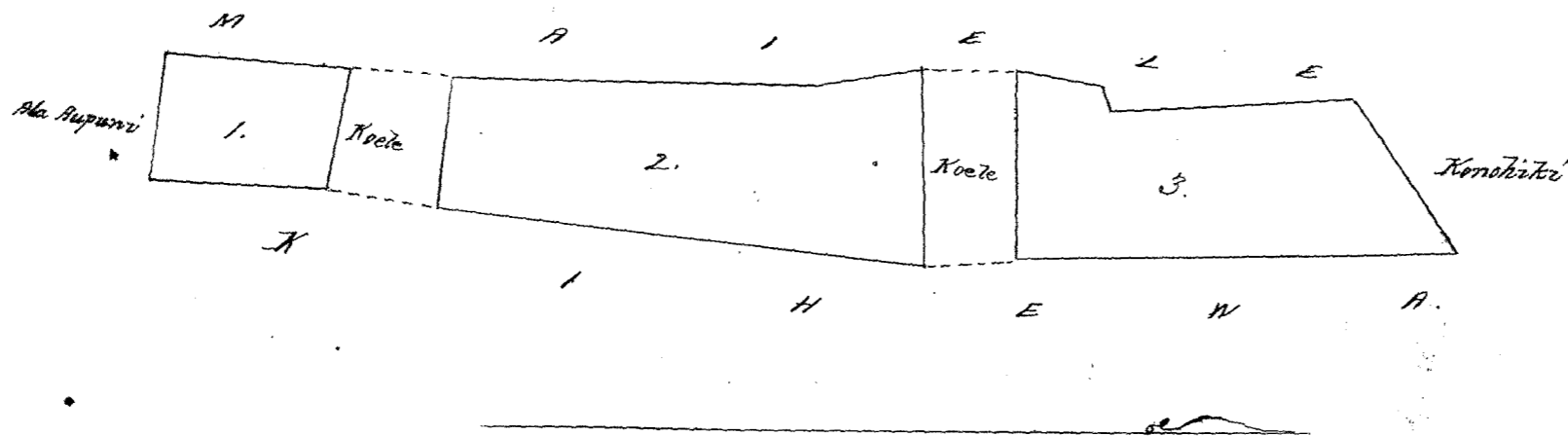
Mooring Kaahuki Ali o Kamaili, Waianae, Oahu.
Apana 1. He Kula ma ka Loit. E hoomaka ma ke kahi Kikina e hele ana Heena 3 Kom. i 1, 92 Kk. ma ka palena no Kihewa. Malaila aku Heena 81 Kom. i 1, 33 Kk. ma ka palena aima. Malaila aku Heena 5 Kom. i 1, 96 Kk. - ma ka palena o Maile. Malaila aku Heena 82 Kom. i 1, 30 Kk. ma ka palena koele a hiki i ka hoomaka ana. He 2, 62 Kk. huinaha.

Apana 2. Iloko o ka Mooring Kaahuki. E hoomaka ma ke kahi Heena, e hele ana Heena 82 Kom. i 1, 36 Kk. ma ka palena koele. Malaila aku Heena 2 Kom. i 3, 96 Kk. ma ka palena o Maile. Malaila aku Heena 8 Kom. i 1, 20 Kk. - Malaila aku Kikina i 2, 12 Kk. ma ka palena koele. Malaila aku Heena 8 Kom. i 5, 30 Kk. ma ka palena o Kihewa a hiki i ka hoomaka ana. He 8, 32 Kk. huinaha

Apana 3. Iloko o ka Mooring Kaahuki. E hoomaka ma ke kahi Kikina, e hele ana Kikina i 2, 00 Kk. ma ka palena koele. Malaila aku Heena i 4, 78 Kk. ma ka palena no Kihewa. Malaila aku Heena 56 Kom. i 1, 98 Kk. ma ka palena no Kihewa. Malaila aku Heena 56 Kom. i

2. Kite. i 2, 69 Kk. ma ka palena o Maieles, Maalaila aku Kema 73 1/2 Kom. i o, 24 Kk. - Maalaila aku Kema 11 Kom. i o, 94 Kk. a hiki i ka hoomaka ana, (Koa 7, 16 Kk. huinaha.
 Pauloa A Eka 8 10/100 Kk. huinaha.

S. Bishop
Mea Ana



Ukupauloa

W. L. Lee
G. M. Robertson
J. H. Smith
J. Mikaulaau

Honolulu March 21, 1854.

Keleu 325 1/3 Eka

Hailuku, Maui.

Apawa 1. Kalo ma ka Ili o Papohaku, Hailuku, Maui.

E hoomaka ma ke kiki Hikiina, a e holo
 Akau 33 Kom. 3, 02 Kk. ma ke Kepio - Konoiki,

- Kema 50 1/2 Kom 1, 00 " " Pokee
- Akau 46 Kom .72 " " "
- Kema 45 1/2 Kom 1, 00 " " Kuaele
- Akau 45 Ko .40 " " "
- Kema 40 1/4 Ko 1, 00 " " "
- Kema 53 1/2 Ki .85 " " "
- Kema 41 Ko .44 " " "
- Kema 48 1/2 Ki 2, 00 " " "
- Akau 57 Ki 1, 06 " " Konoiki
- Kema 26 Ki 1, 50 " " "
- Akau 57 1/2 Ki .59 " " "
- Akau 31 1/2 Ki 1, 50 " " Keawe 2
- Akau 58 Ki .60 " " "
- Kema 29 Ki .58 " " "
- Akau 65 Ki .63 " " "

a hiki ma ke kiki mua. 95/100 Eka.

Apawa 2. Kalo ma Papohaku. E hoomaka ma ke kiki Hikiina, a e holo

- Akau 48 1/4 Ko 3, 60 Kk. ma ke Kuaele
- Kema 45 1/2 Ko 1, 11 " " Kahuwai
- Kema 47 1/4 Ki 3, 55 " " Konoiki
- Akau 48 1/2 Ki 1, 09 " " "

a hiki ma ke kiki mua. 39/100 Eka.

Apawa 3. Kalo ma ka Ili o Kapalaalaa. E hoomaka ma ke kiki Kema a e holo

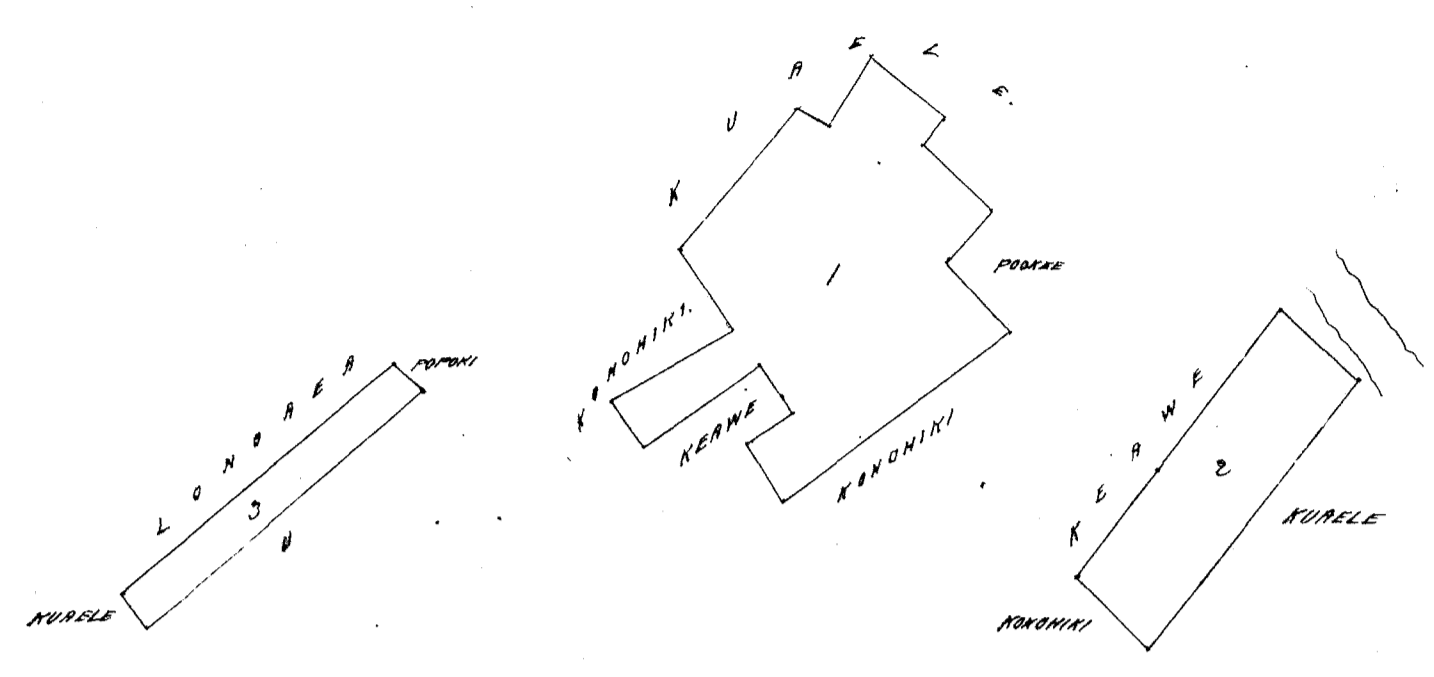
- Akau 36 1/2 Ko 3, 82 Kk. ma ke Louaa
- Akau 41 Ki .39 " " Popoki
- Kema 37 1/4 Ki 3, 91 " " "
- Kema 49 Ko .44 " " Kuaele

a hiki ma ke kiki mua. 16/100 Eka.

E. Bailey
Mea Ana Ana

Hailuku, Maraka, 16, 1854.

2 Kaulakao - Imita



Ukupa'oua

\$5.

W. L. Lee
G. W. Robertson
J. H. Smith
J. Kekaulakao

Honolulu Maraki 21, 1854

Heleu 7688 Kauloa

Kaula - Kaula - Cahu

Apana 1. 4 Loi'ava Imita, Cahu

E hoomaka ana ma ke kiki (Kema a holo ana)

Akau	78'	Hi	158	pa'au e pili ana i ko Luahiwa
Akau	51'	Hi	350	" " " " " " " " " " " "
Akau	59'	Ko	160	" " " " " " " " " " " "
Kema	57'	Ko	430	" " " " " " " " " " " "
Kema	26'	Hi	125	" " " " " " " " " " " "

Kaula i ke kiki mua 3/4 Eka

Apana 2. Pahale. E hoomaka ana ma ke kiki Kema a holo ana

Akau	48'	Hi	158	pa'au e pili ana i ke kiki Konohiki
Akau	41'	Ko	158	" " " " " " " " " " " "
Kema	48'	Ko	158	" " " " " " " " " " " "
Kema	41'	Hi	158	" " " " " " " " " " " "

Kaula i ke kiki mua 1/4 Eka

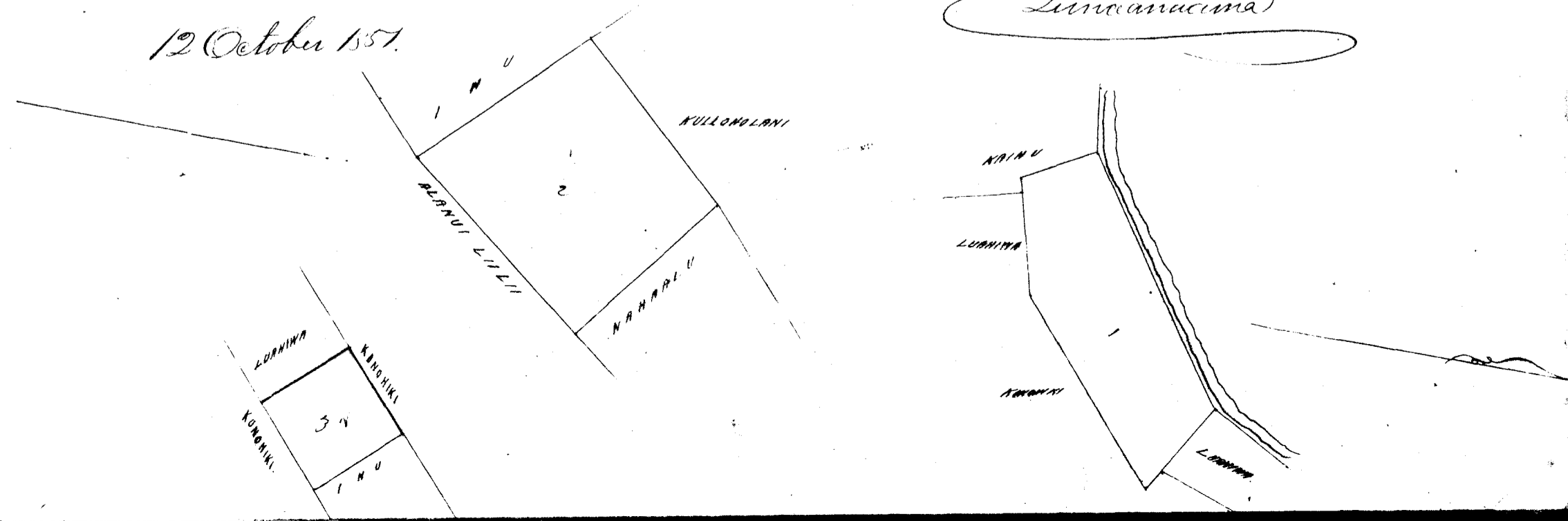
Apana 3. Ania Kala. E hoomaka ana ma ke kiki Kema, a holo ana

Akau	37'	Hi	360	pa'au e pili ana ma Ala
Akau	50'	Ko	290	" " " " " " " " " " " "
Kema	44'	Ko	322	" " " " " " " " " " " "
Kema	42'	Hi	325	" " " " " " " " " " " "

Kaula i ke kiki mua 1.08 Eka

A. F. Turner
Luncanacina

12 October 1857.



Ukupaoua H.C.

W. L. Lee
G. M. Robertson
J. H. Smith
J. M. Kaulahao

Honolulu March 27, 1854.

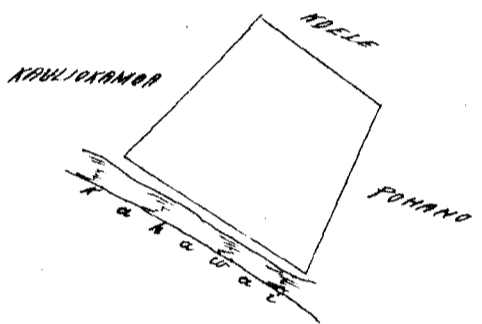
Heleu 4279 B. Ia

Pawa, Waikiki, Oahu.

Mookale iloko o Kumanuunuu, Waikiki, Oahu.

E hoomaka ma ke kahi Komohana, a hie ana Akau 37° Hikina i 1, 30 Kh. ma ka palena Koele. Malaila aku Heleu 64° Hikina i 2, 00 Kh. ma ka palena no Pohano. Malaila aku Heleu 34 1/2° Komohana i 2, 25 Kh. ma Kahawai. Malaila aku Akau 64° Komohana i 2, 10 Kh. ma ka palena no Kauliokanoo a hiki i ka hoomaka ana. Heleu 4 5/100 Kh. huihana

A. Bishop
Moa ana



Ukupaoua H.C.

W. L. Lee
G. M. Robertson
J. H. Smith
J. M. Kaulahao

Honolulu March 28, 1854.

Heleu 11056 Moauli

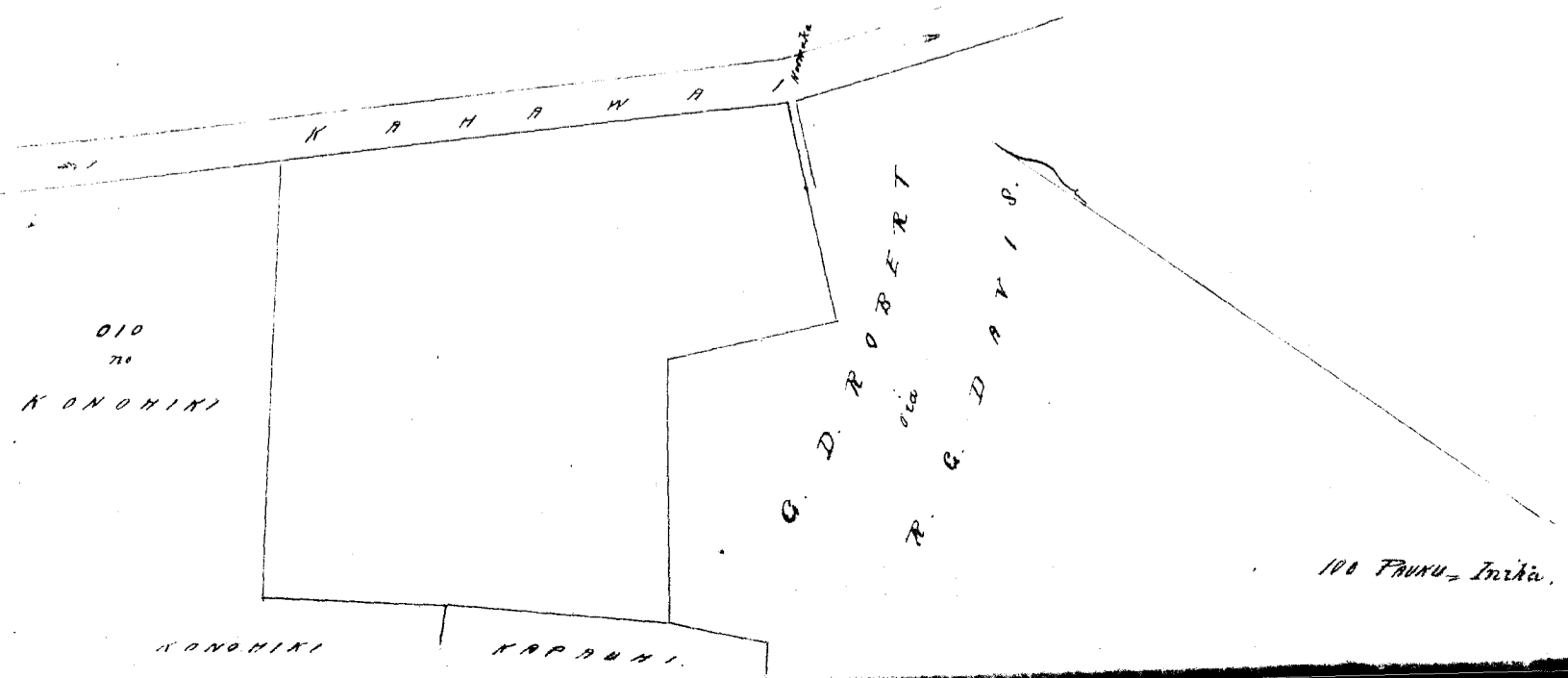
Kaukahoku, Kapalama, Oahu.

Moa Kaukahoku, Kapalama, Oahu.

4 Loi. E hoomaka ma ka kahi matakai o ke Kahawai ke kahi Hikina o keia aina ma ka kahi Komohana o ka auwai liliu a pili ana ma ka aina o Robert L. Davis, a e holo Heleu 43° 30' Kom. 120 Panku, a me Akau 48° Kom. 97 Panku, a me Heleu 55° 45' Kom. 147 Panku a pili ana ma ka aina o L. D. Robert a hiki i ke Kapahui. Malaila Akau 29° 45' Kom. 124 Panku me Kapahui a hiki i ke Komohiki. Malaila Akau 33° 30' Kom. 105 Panku me Komohiki a hiki i ke Oio. Malaila Akau 59° Hikina 244 Panku a pili ana ma ka aina o Oio no kea Mori a hiki i ke kahi matakai o ka auwai Kahawai. Malaila holo pololei ke 285 Panku ma ka kahi matakai o ke auwai a hiki i ke hoomaka ana. Eia ka Ili 821 Anana

J. P. Kalamana
ana aina

30 Aperila 1854



Ukupa'aua \$2.

W. L. Lee
G. M. Robertson
J. H. Smith
I. Kikaula'aua

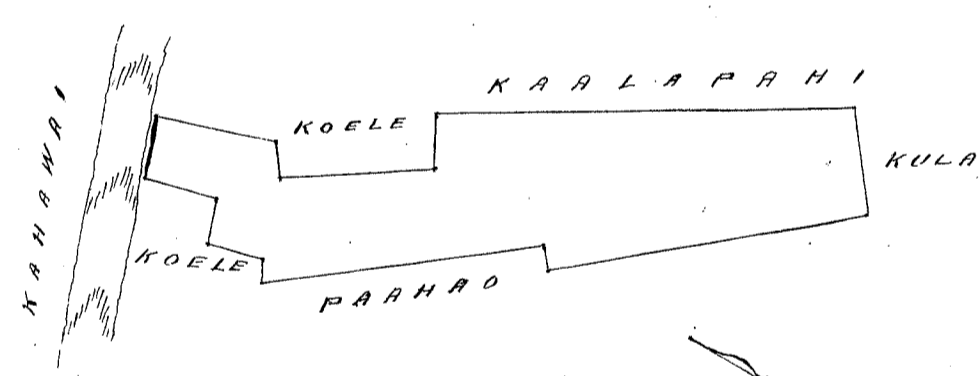
Honolulu Aperila 22, 1854.

Helu 176, Ahuaai (Kalawa Molokai

Malaka o ka Ahupua'a o Kalawa Ili o Mo'okini Molokai - Puni'ia Mohana -

Aema	33° Nihina	4 ³² / ₁₀₀	kaul. e pili ana i ka aima o Kaulapahi-
Akai	59° Nihina	5 ¹ / ₁₀₀	" " " " " " Koele-
Aema	35° Nihina	1 ⁶⁴ / ₁₀₀	" " " " " "
Aema	57° Komohana	4 ⁹ / ₁₀₀	" " " " " "
Aema	21° Nihina	1 ²⁶ / ₁₀₀	" " " " " "
Akai	67° Nihina	6 ⁸ / ₁₀₀	" " " " " " Kahawai-
Akai	20°30' Komohana	7 ⁵ / ₁₀₀	" " " " " " Koele-
Akai	66° Nihina	5 ¹ / ₁₀₀	" " " " " "
Akai	18° Komohana	6 ⁹ / ₁₀₀	" " " " " "
Akai	61° Nihina	2 ³ / ₁₀₀	" " " " " "
Akai	37° Komohana	1 ¹⁵ / ₁₀₀	" " " " " " Paahao-
Akai	41°30' Komohana	1 ³³ / ₁₀₀	" " " " " "
Akai	45° Nihina	2 ⁴ / ₁₀₀	" " " " " "
Akai	40° Komohana	3 ³³ / ₁₀₀	" " " " " " a hiki i hiki i hoomaka ai.
Eili ana		3 Puda 24 Perka.	

J. J. Pease



Mai ka aia 755 7.6.

Ukupa'aua \$6.00

W. L. Lee
G. M. Robertson
J. H. Smith
I. Kikaula'aua

Honolulu Aperila 26, 1854.

Helu 10500 Nainaelua (Kalawa Molokai

Malaka o ka Ahupua'a o Kalawa, Ili o Ninini 2. Koolau, Molokai -

Apana 1. Pahale. E hoomaka ana ma ke kula o Kono'ohiki ma ke kahi A. K. o keia aima, alaila aku -

Aema	32° Nihina	1 ⁵⁰ / ₁₀₀	kaul. e pili ana i ke kula o Kono'ohiki -
Akai	68° "	1 ³² / ₁₀₀	" " " " " " " "
Akai	22° Ko.	1 ⁵ / ₁₀₀	" " " " " " " "

Ama 68 Komohana 1²²/₁₀₀ kaul. e pili ana i ka aina o Konoiki -
Eili ana 33 Perka.

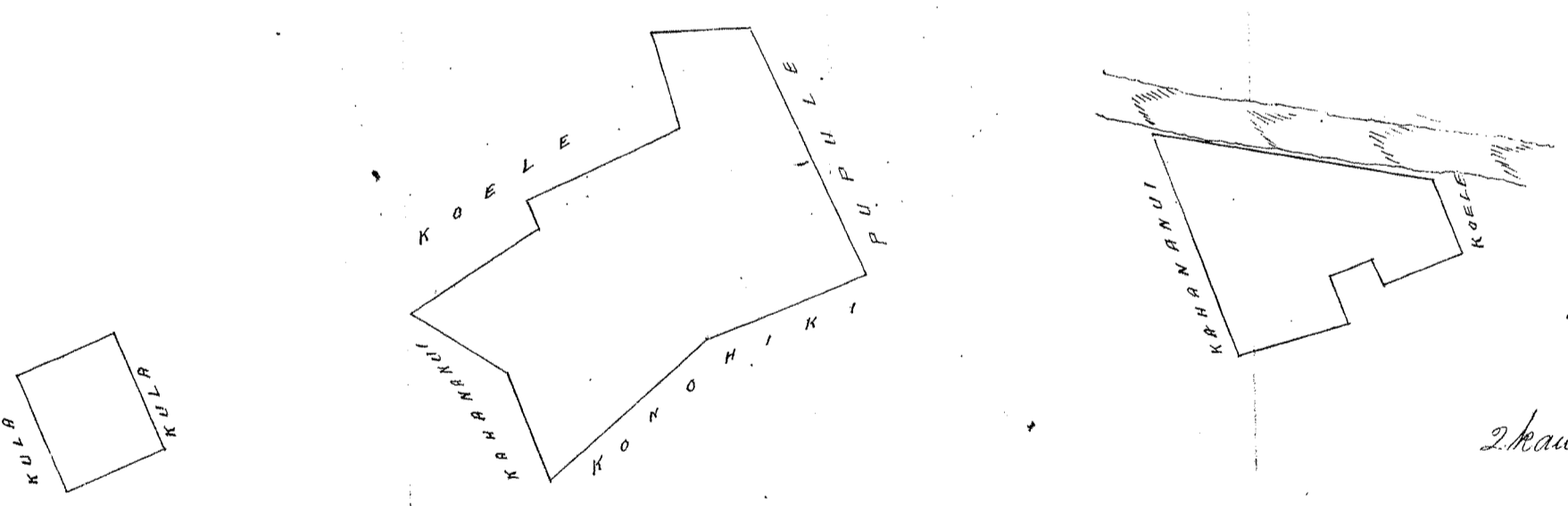
Apana 2. E hoemaka ana ma ke kahi Akau Ko. o keia aina, alaila -
 Akau 58° 30' Nihina 1⁸²/₁₀₀ kaul. e pili ana i ke koele -
 Akau 23° 30' Komoh. 3⁶/₁₀₀ " " " " " " "
 Akau 65° 30' Nihina 1⁹⁸/₁₀₀ " " " " " " "
 Akau 15° Komoh. 1⁶/₁₀₀ " " " " " " "
 Akau 88° Nihina 1⁷/₁₀₀ " " " " ma ke kahawai.
 Ama 22° Nihina 3²⁰/₁₀₀ " " " " i ke Pupule -
 Ama 70° Komoh. 2 " " " " " kula o Konoiki.
 Ama 50° Komoh. 2⁵⁰/₁₀₀ " " " " " " "
 Akau 20° Komoh. 1³⁰/₁₀₀ " " " " " ho Kahamanui -
 Akau 45° Komoh. 1⁴²/₁₀₀ " " " " " " "
 Eili ana 1 Eka 2 Ruda, 26 Furka.

Apana 3. E hoemaka ana ma ke kahi Ama Kom. o keia aina -
 Akau 21° Ko. 2⁷⁹/₁₀₀ kaul. e pili ana i ka aina o Kahamanui -
 Ama 79° Ki. 3³⁵/₁₀₀ " " " " ma ke kahawai
 Ama 19° Ki. 9⁴/₁₀₀ " " " " " koele
 Ama 72° Ki. 7⁶/₁₀₀ " " " " " " "
 Akau 28° Ko. 2⁸/₁₀₀ " " " " " " "
 Ama 69° Ko. 5³/₁₀₀ " " " " " " "
 Ama 17° Ki. 6⁰/₁₀₀ " " " " " " "
 Ama 79° Ko. 1⁴²/₁₀₀ " " " " " " " Eili ana 2 Ruda

J. St. Sease.

Mai ka wahi 401 V. 6.

32 P
162.26
2
20.58



2 kaul - 1 In.

Ukupauna \$6.00

W. L. Lee
 G. M. Robertson
 P. H. Smith
 J. Kekaulaha

Honolulu Apri 26. 1854.

Helu 5169 Kapahi Kalawa Moolokai.

Maloko o ka Ahupuaa o Kalawa, Ki o Kapana, Koolau, Moolokai.

Apana 1. E hoemaka ana ma ke kahi Nihina, alaila akau.
 Akau 5° Ko. 7⁸/₁₀₀ kaul. e pili ana i ke Konoiki.
 Akau 54° Ko. 7⁹/₁₀₀ " " " " " Kueaw
 Ama 82° Ko. 1⁷⁰/₁₀₀ " " " " " ke Koele -

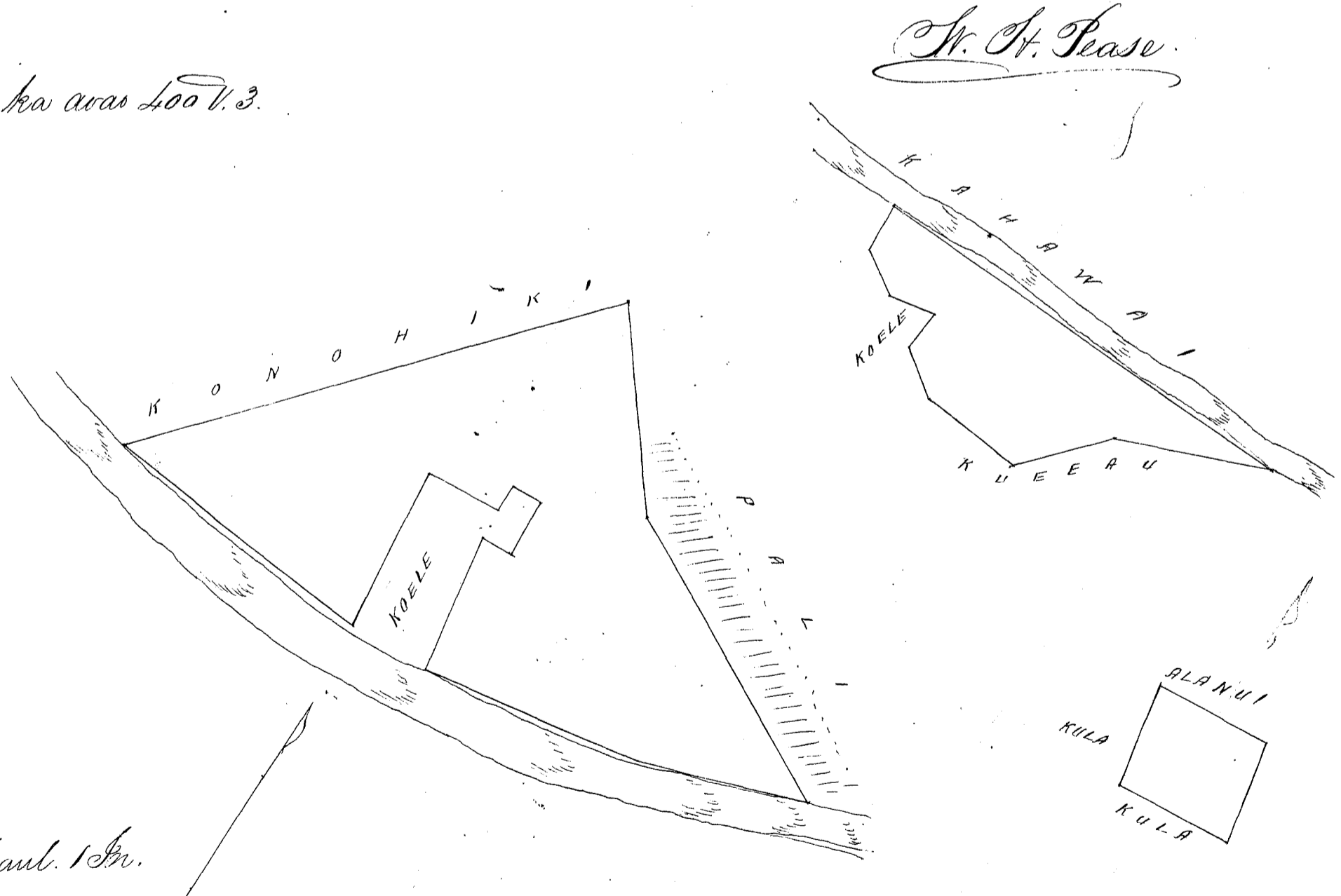
Akau 4° Ki. $\frac{67}{100}$ kaul. e pili ana i ke Koele.
 Akau 54° Ko. $\frac{84}{100}$ " " " " " ko Kueau
 Akau 82° Ko. $\frac{162}{100}$ " " " " " " "
 Ke. 43° Ko. $\frac{61}{100}$ " " " " " " "
 Ke. 69° Ki. $\frac{38}{100}$ " " " " " " "
 Ke. 38° Ki. $\frac{650}{100}$ " " " " " ke kahawai. Eili ana 2 Puda 29 Perka.

Apana 2. E hoemaka ana ma ke kahawai ma ke kahi Ko-
 Apana 62° 30' Ki. 5 kaul. ma ke kula o Konoiki.
 Apana 38° Ki. $\frac{3700}{100}$ " " " " " "
 Akau 40° Ki. $\frac{790}{100}$ " " " " " "
 Akau 86° Ko. $\frac{432}{100}$ " " kahawai
 Apana 7° Ki. $\frac{54}{100}$ " " Koele
 Apana 86° Ko. $\frac{15}{100}$ " " "
 Apana 5° Ki. $\frac{50}{100}$ " " "
 Apana 85° Ki. $\frac{47}{100}$ " " "
 Akau 3° Ko. $\frac{20}{100}$ " " "
 Akau 88° Ki. $\frac{50}{100}$ " " "
 Akau 5° Ko. $\frac{20}{100}$ " " "
 Apana 80° Ko. $\frac{40}{100}$ " " kahawai.
 Akau 69° Ko. $\frac{70}{100}$ " " " Eili ana 3 Eka. 2 Puda

Apana 3. Pahale. E hoemaka ana ma ke alani, ma ke kula, alaila akau.
 Ke. 10° Ki. $\frac{160}{100}$ kaul. e pili ana i ke kula.
 Ke. 85° Ko. $\frac{185}{100}$ " " " " " " "
 Akau 10° Ko. $\frac{160}{100}$ " " " " " " "
 Akau 85° Ki. $\frac{185}{100}$ " " " " " " " Eili ana 1 Puda 7 Perka.

Mai ka awa 400 V. 3.

2.29
 382
 17
 46.136



W. St. Tease
 W. L. Lee
 G. M. Robertson
 O. H. Smith
 J. Kekaulaheo

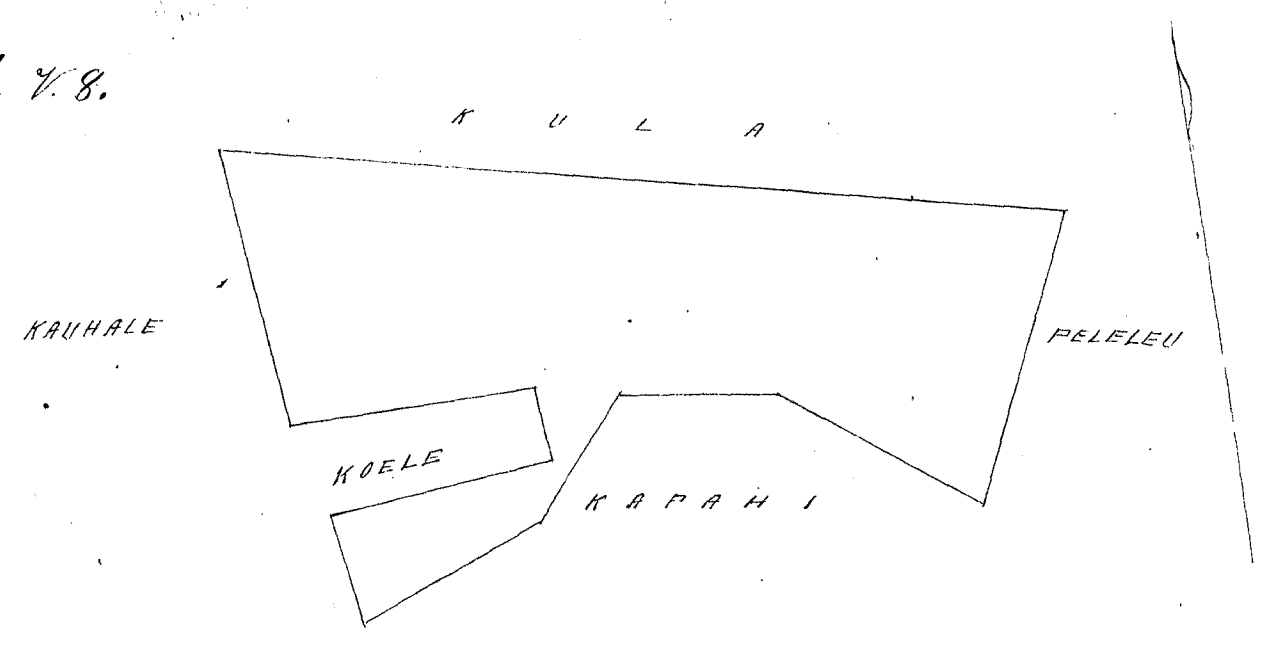
Honolulu April 26. 1854.

Maloko o ka Ahupuaa o Kalawa Iki o Hoopuhewa, Kalawa, Molokai
E hoomaka ana ma ke kiki Kikina, alaila:

Kema	24°	Ki.	3 ²⁰ / ₁₀₀	kaul.	i pili ana i ka aina o Peleleu.
Akai	54° 30'	Ks.	2 ⁵⁰ / ₁₀₀	"	" " " " " " " " Kapahi.
Akai	82° 30'	Ks.	1 ⁶³ / ₁₀₀	"	" " " " " " " " "
Kema	43°	Ks.	1 ⁶¹ / ₁₀₀	"	" " " " " " " " "
Kema	69°	Ks.	2 ⁴⁴ / ₁₀₀	"	" " " " " " " " "
Akai	10°	Ks.	1 ¹⁹ / ₁₀₀	"	" " " " " " " " "
Akai	85°	Ki.	2 ³⁸ / ₁₀₀	"	" " " " " " " " Koele.
Akai	5°	Ks.	⁸⁰ / ₁₀₀	"	" " " " " " " " "
Kema	89°	Ks.	2 ⁵¹ / ₁₀₀	"	" " " " " " " " "
Akai	6° 30'	Ks.	4 ⁴² / ₁₀₀	"	" " " " " " " " " " Kauhale
Kema	83°	Ki.	8 ²⁵ / ₁₀₀	"	" " " " " " " " " " Konoiki.

Eili ana 2 Eka 36 Feka.
M. H. Pease

Mai ana 186. 7. 8.



Ukupauloa

\$ 5.00,

W. L. Lee
G. M. Robertson
O. H. Smith
J. Kikanalaha

Honolulu Aperila 26. 1854.

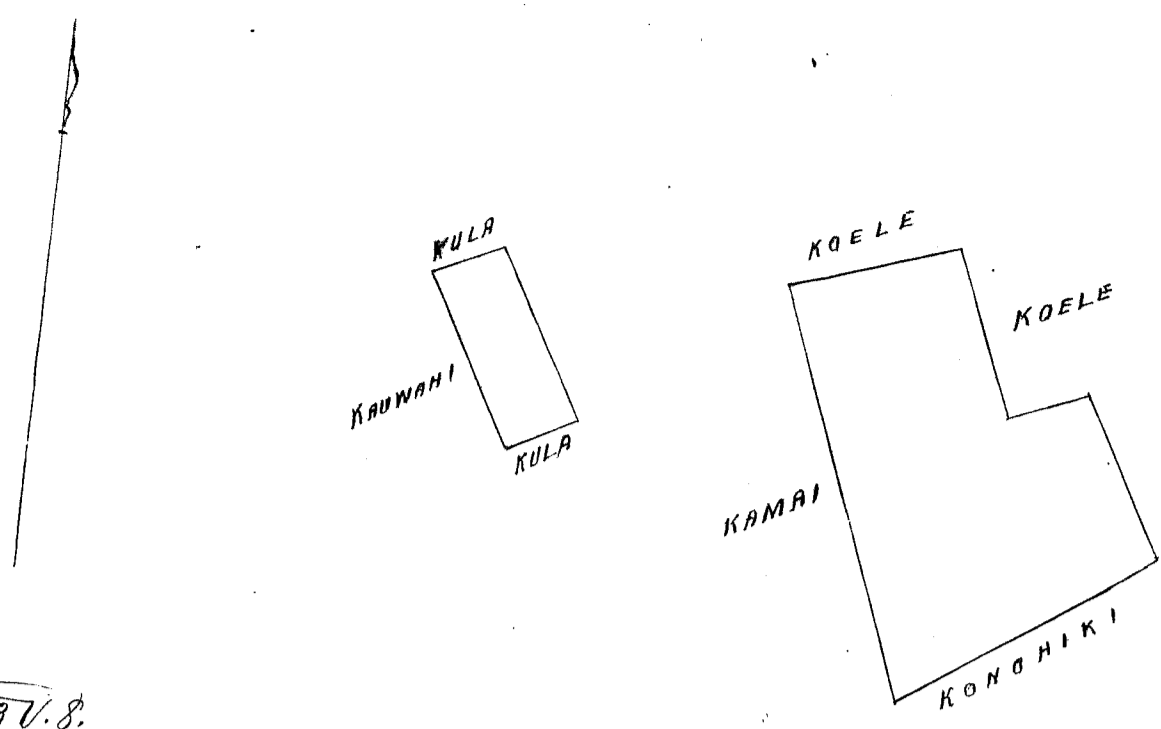
Apana 1. Aina kato. Maloko o ka Ahupuaa o Kalawa, Iki o Hoopua, Molokai
E hoomaka ana ma ke kiki Kema Ki. alaila akua

Akai	22° 30'	Ks.	4 ⁵⁰ / ₁₀₀	kaul.	i pili ana i ka Kama.
Akai	71°	Ki.	1 ⁸⁹ / ₁₀₀	"	" " " " " " " " ke Koele.
Kema	22°	Ki.	1 ⁸⁶ / ₁₀₀	"	" " " " " " " " "
Akai	65°	Ki.	1 ⁹⁹ / ₁₀₀	"	" " " " " " " " "
Kema	28° 30'	Ki.	1 ⁸³ / ₁₀₀	"	" " " " " " " " " " Kahanani. Eili ana 1 Eka.

Apana 2. Pahale. E hoomaka ana ma kahi pohaku ma ka pali

Kema	64°	Ks.	⁷⁸ / ₁₀₀	kaul.	i pili ana i ke kula o Konoiki.
Kema	29°	Ki.	2	"	" " " " " " " " " " ka pahale o Kauhale.
Akai	64°	Ki.	⁷⁸ / ₁₀₀	"	" " " " " " " " " " ke kula o Konoiki.
Akai	29°	Ks.	2	"	" " " " " " " " " " "

Eili ana 25 Feka
M. H. Pease



Mai ka aoao 1851 V. 8.

Uhupauloa \$5.00

W. L. Lee
G. M. Robertson
J. H. Smith
J. Kekaulaha

Honolulu April 26. 1854.

Kelu 10326 Kamahele

Kalaawa, Molokai

Mai aoao 180. 7. 8.

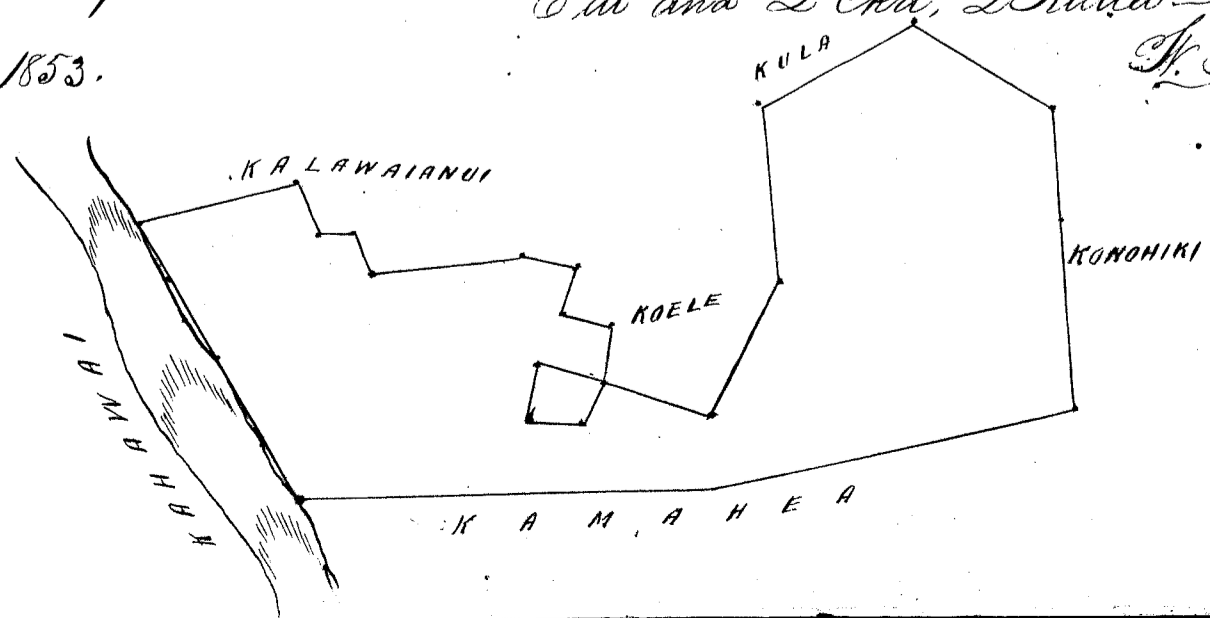
Maloko o ka Iki o Opele, Uhupauloa o Kalaawa, Koolan, Molokai.
E hoomaka ana ma ke kiki Kema, Ko. alaila aku.

Akawa	29° Ko.	3 ⁹ / ₁₀₀	kaul. i pili ana i ka aina o Kamahele
Akawa	17° Ko.	4 ⁴² / ₁₀₀	" " " " " " " "
Akawa	14° Ki.	3 ³⁶ / ₁₀₀	" " " " i ke kahawai
Kema	30° 30' Ki.	1 ⁷³ / ₁₀₀	" " " " i ke koele
Kema	48° 30' Ko.	5 ⁶ / ₁₀₀	" " " " i ke Kalaawaianni
Kema	16° 30' Ki.	3 ¹ / ₁₀₀	" " " " " "
Kema	58° Ko.	4 ³ / ₁₀₀	" " " " " "
Kema	22° 30' Ki.	1 ⁵⁸ / ₁₀₀	" " " " " "
Kema	3° Ki.	6 ⁰ / ₁₀₀	" " " " " "
Akawa	89° Ko.	4 ⁴ / ₁₀₀	" " " " i ke koele
Kema	2° Ki.	6 ⁰ / ₁₀₀	" " " " " "
Kema	88° Ko.	6 ⁴ / ₁₀₀	" " " " " "
Akawa		7 ² / ₁₀₀	" " " " " "
Kema	86° Ko.	6 ⁰ / ₁₀₀	" " " " " "
Kema	13° 30' Ki.	6 ⁵ / ₁₀₀	" " " " " "
Kema	92° Ki.	5 ⁶ / ₁₀₀	" " " " " "
Kema	3° Ko.	1 ¹⁹ / ₁₀₀	" " " " " "
Kema	80° 30' Ki.	1 ⁶⁵ / ₁₀₀	" " " " " "
Akawa	69° Ki.	1 ⁶⁹ / ₁₀₀	" " " " " "
Kema	45° Ki.	1 ⁸³ / ₁₀₀	" " " " kula o Konohiki
Kema	14° Ko.	1 ⁷⁴ / ₁₀₀	" " " " " "
Kema	70° Ko.	3 ²⁰ / ₁₀₀	" " " " " "

E ili ana 2 Eka, 2 Ruda

Molokai Oct. 1853.

J. H. Pao



2 KAUL. 1 In.

Ukupauroa

\$ 6.00

W. L. Lee
G. M. Robertson
J. H. Smith
J. Kekaulahao

Honolulu April 26. 1854.

Heleu 5010 Kaahu

Kalawa, Moolokai

Malohe o ka Ukupauroa o Kalawa, Koolau, Moolokai-

Apana 1. E hoomaka ana ma ke kahi Kema Ko. o keia aina -

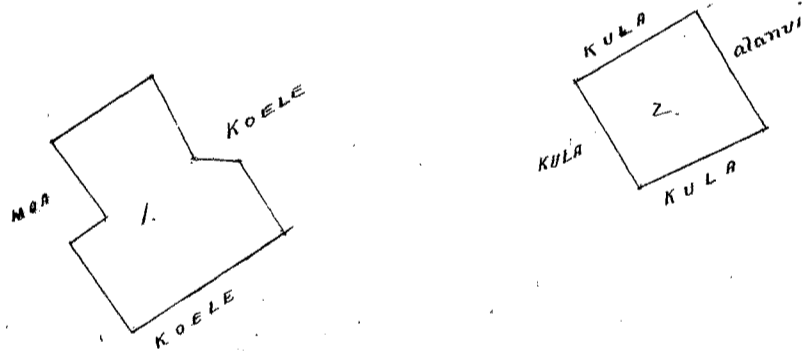
Akau	29° 30'	Ko.	56/100	kaul.	e pili ana i keia aina o elua -
Kema	57°	Ko.	94/100	"	" " " " " " " "
Akau	27°	Ko.	1 23/100	"	" " " " " " " "
Akau	67° 30'	Ki.	95/100	"	" " " " ma ke koele -
Akau	4°	Ki.	40/100	"	" " " " " " " "
Akau	61°	Ki.	90/100	"	" " " " " " " "
Kema	27° 30'	Ki.	1 90/100	"	" " " " " " " "
Kema	60°	Ko.	95/100	"	" " " " " " " " Eili ana 1 Kuda 24 Perka.

Apana 2. Pahale. Ma ke kahi o Kii papale. E hoomaka ana ma ke alanui, ma ke kahi prohaku, alaiwa aku.

Kema	20°	Ki.	1 50/100	kaul.	e pili ana i ke kahi o Koolokai.
Kema	64°	Ko.	1 48/100	"	" " " " " " " "
Akau	25°	Ko.	1 50/100	"	" " " " " " " "
Kema	63°	Ki.	1 50/100	"	" " " " " " " " ke Alanui.

Eili ana 23 Perka.

J. H. Pease.



Mai arao 192. 48.

Mai arao 192 V. 8.

Ukupauroa

\$ 5.00

W. L. Lee
G. M. Robertson
J. H. Smith
J. Kekaulahao

Honolulu April 26. 1854.

Heleu 5012. Pahananui

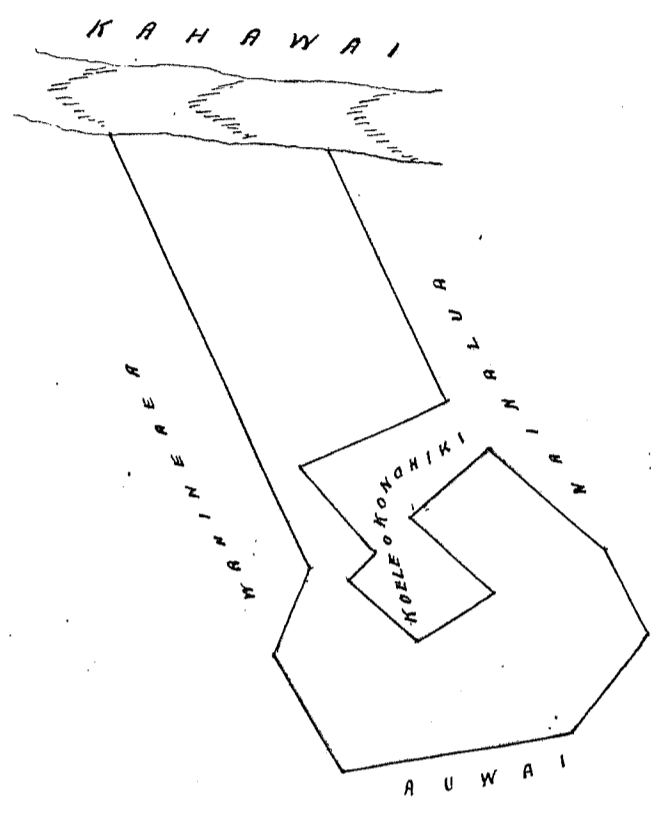
Kalawa Moolokai

Malohe o ka Ki o Niinini, Kalawa, Moolokai. E hoomaka ana ma ke kahawai ma ke kahi A. Ko.

Kema	20°	Ki.	4 67/100	kaul.	e pili ana i keia aina o Mahineawa -
Kema	22° 30'	Ko.	94/100	"	" " " " " " " "
Kema	24°	Ki.	1 36/100	"	" " " " " " " "
Akau	85°	Ki.	2 42/100	"	" " " " " " " " Auwai.
Akau	24°	Ki.	1 30/100	"	" " " " " " " "
Akau	20°	Ko.	1	"	" " " " " " " " ke Kaimalua
Akau	45°	Ko.	1 46/100	"	" " " " " " " "
Kema	57°	Ko.	1 14/100	"	" " " " " " " " ke koele -

Nema 45° Ki. 1 ¹⁵/₁₀₀ kaul. e pili ana i ke Koele.
 Nema 59°30' Ko. ⁹⁵/₁₀₀ " " " " " " "
 Akau 43° Ko. 1 " " " " " " "
 Akau 50° Ki. ³⁴/₁₀₀ " " " " " " "
 Akau 38° Ko. 1 ¹⁶/₁₀₀ " " " " " " "
 Akau 70° Ki. 1 ⁷⁶/₁₀₀ " " " " " " "
 Akau 21° Ko. 2 ⁸⁹/₁₀₀ " " " " " " ka aina o Nainalua, a hiki i kaahi i hoomaka ai,
 ke kahawai ka palena. Eili ana 1 Eka, 1 Ruda, 10 Peka.

J. A. Pease



Mai ka 2022 184 V.8.

Ukupauloa \$ 5.00

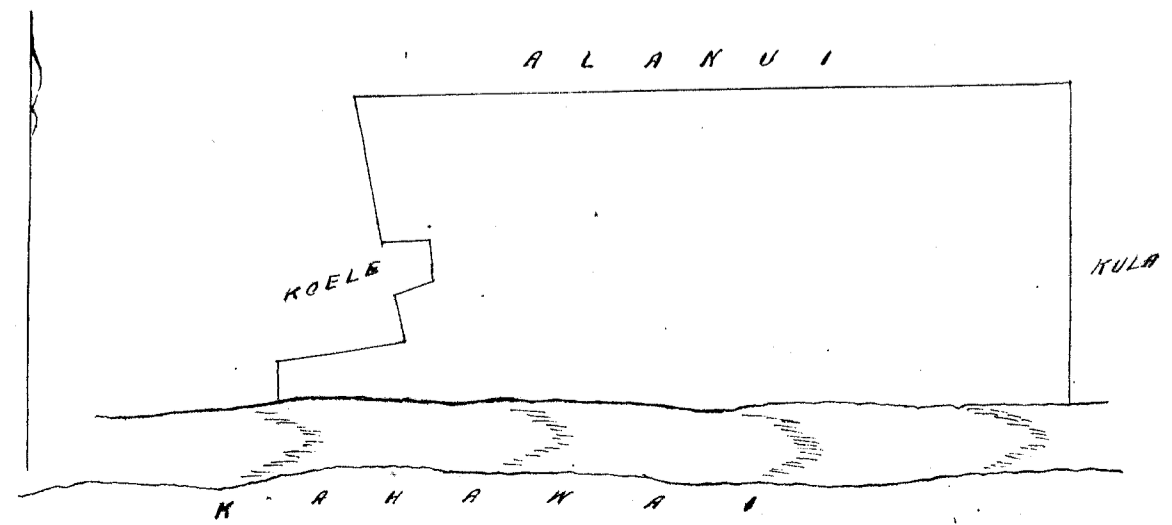
W. L. Lee
 G. M. Robertson
 J. M. Smith
 J. Kikaulaheo

Honolulu April 26. 1854.

Helu 4716 Mahoe Halawa, Molokai -

Mai ka 185 V.8.
 Maloko o kea Ki o Likaheo Ahupuaa o Halawa, Koolau, Molokai. E hoomaka ana ma ke
 hiki Ki. Ki. ma ke kahawai, alaila aku.
 Akau 1° Ko. 3 ⁴⁰/₁₀₀ kaul. e pili ana i ke kula o Konoheki-
 Nema 87° Ko. 7 ⁵⁵/₁₀₀ " " " " " ka Alanui "
 Nema 13° Ki. 1 ¹⁶/₁₀₀ " " " " " Kula-
 Akau 83° Ki. ⁵⁰/₁₀₀ " " " " " Koele
 Nema 4° Ki. ⁴²/₁₀₀ " " " " " "
 Nema 70° Ko. ⁴³/₁₀₀ " " " " " "
 Nema 14° Ki. ⁵⁰/₁₀₀ " " " " " "
 Nema 78° Ko. 1 ³⁶/₁₀₀ " " " " " "
 Nema 5° Ki. ³²/₁₀₀ " " " " " ke kula, a hiki i ka hoomaka ana, ke kahawai
 ka palena. Eili ana 2 Eka, 1 Ruda, 13 Peka.

J. A. Pease



Ukupauloa

\$6.00

W. L. Lee
G. M. Robertson
J. H. Smith
I. Kekaulahao

Honolulu 26. Aperila 1854.

Helu 10938. Upai

Kalawa Molokai

Maloko o ka Ili o Keauhou, Kalawa, Molokai. E hōmaka ana ma ke kīhi Kema Ili o ka aino ~

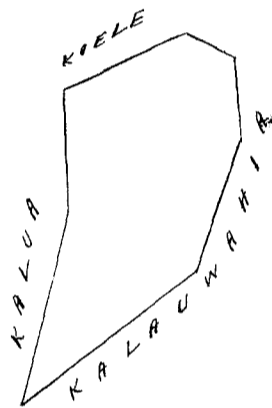
- Akau 5° No. 2³⁶/₁₀₀ kaul. e pili ana i ka aino o Kalauwahia
- Akau 39° No. 1⁴⁸/₁₀₀ " " " "
- Akau 60° No. 8⁴/₁₀₀ " " " "
- Kema 57° No. 28¹/₁₀₀ " " " "
- Kema 9° No. 1⁴²/₁₀₀ " i ke Kōle
- Kema 58° No. 1³⁶/₁₀₀ " " " "
- Kema 43° No. 2¹⁰/₁₀₀ " " Kalawa. Cili ana. 1 Kuda 24 Perka.

Molokai Oct. 1853.

W. A. Pease

Mai'anoa 757. V. 6.

2 Kaul. 1 En.



Ukupauloa

\$8.00

W. L. Lee
G. M. Robertson
J. H. Smith
I. Kekaulahao

Honolulu 26. Aperila 1854.

Helu 6344. Kalauwaha

Kalawa Molokai

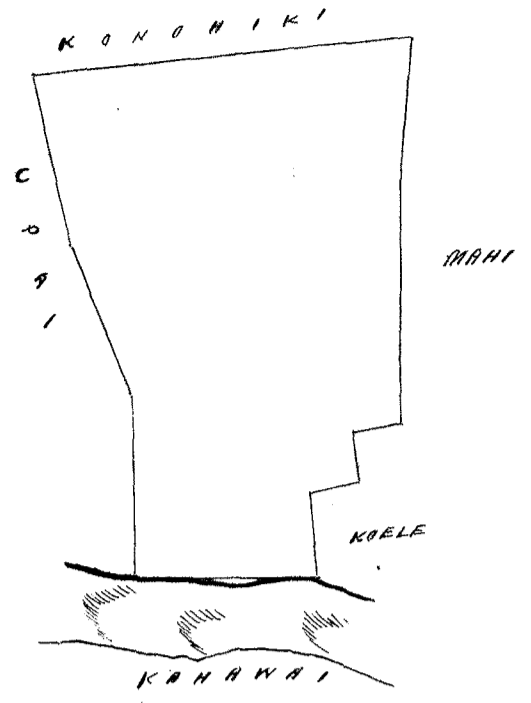
Maloko o ka Ili o Keauhou, Kalawa, Molokai. E hōmaka ana ma ke kīhi Akau Kikina, ulaila aku.

- Kema 45° No. 4 Kaul. e pili ana i ke Kōle Kikina.
- Kema 54° No. 1⁸⁵/₁₀₀ " " i ka aino o Upai.
- Kema 62° No. 1⁶⁶/₁₀₀ " " " "
- Kema 39° No. 1⁷⁹/₁₀₀ " " " "
- Akau 49° No. 1⁸⁹/₁₀₀ " " i ke Kōle Kikina.
- Akau 43° No. 9⁷/₁₀₀ " " " Kōle
- Akau 38° 30' No. 5⁷/₁₀₀ " " " "
- Akau 46° No. 4⁶/₁₀₀ " " " "
- Akau 38° No. 4⁸/₁₀₀ " " " "
- Akau 37° No. 2⁷⁰/₁₀₀ " " i ka aino o Kikina
- Akau 34° No. 1⁴⁰/₁₀₀ " " " Cili ana. 1 Kuda 24 Perka.

Molokai Oct. 1853.

W. A. Pease

Mai'awa 181. V. 8.



2 Kaul. 187.

Ukupa'auka

\$6.00

W. L. Lee
 G. M. Robertson
 J. H. Smith
 J. Kekaulaheo

Honolulu Apenta 26. 1854.

Helu 6672 Moa.

Kalawa Molokai.

Moloko o ka Ohupuan o Kalawa. Ili o Kū. Molokai.

Op. 1.

Ohomaka ana ma ke kīhi Akau, alaila aku.

- Akua 7° Ni. 1 Kaul. e pili ana i ke Koele.
- Akua 32°30' Ni. 1 " " i ka rima o Pelehu.
- Akua 37° Ni. 2 44/100 " " " "
- Akua 35°30' Ni. 4 63/100 " " " "
- Akua 54° Ni. 76/100 " " i ke kula o Kohoniki.
- Akua 43°30' Ni. 5 " " i Kaahui.
- Akua 26°30' Ni. 1 " " " "
- Akua 35° Ni. 1 38/100 " " " "
- Akua 26° Ni. 1 " " " "
- Akua 32° Ni. 36/100 " " i ke Koele. Cili ana 1 Puda. 9 Perka.

Op. 2.

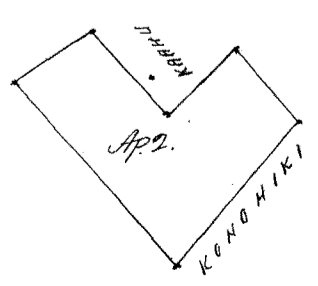
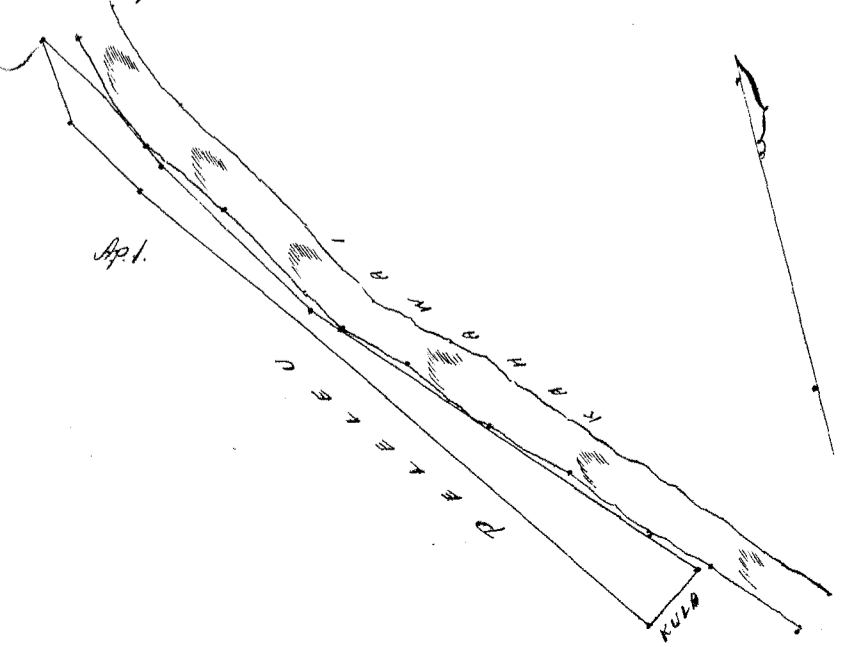
Ma ke ili o Kaopu.

Ohomaka ana ma ke kīhi Akua Kohonika, alaila aku.

- Akua 55° Ni. 19/100 Kaul. e pili ana i ke kula o Kohoniki.
- Akua 29°30' Ni. 1 " " i ka rima o Kaahu.
- Akua 57° Ni. 94/100 " " " "
- Akua 29° Ni. 1 23/100 " " " "
- Akua 68° Ni. 97/100 " " i ke Koele
- Akua 26° Ni. 25/100 " " " " Cili ana 1 Puda 9 Perka.

W. H. Pease.

Mai'awa 189. V. 8.



Ukupauna \$5.00

W. L. Lee
G. M. Robertson
J. H. Smith
J. Kekaulahao

Honolulu 26 Aprila 1854.

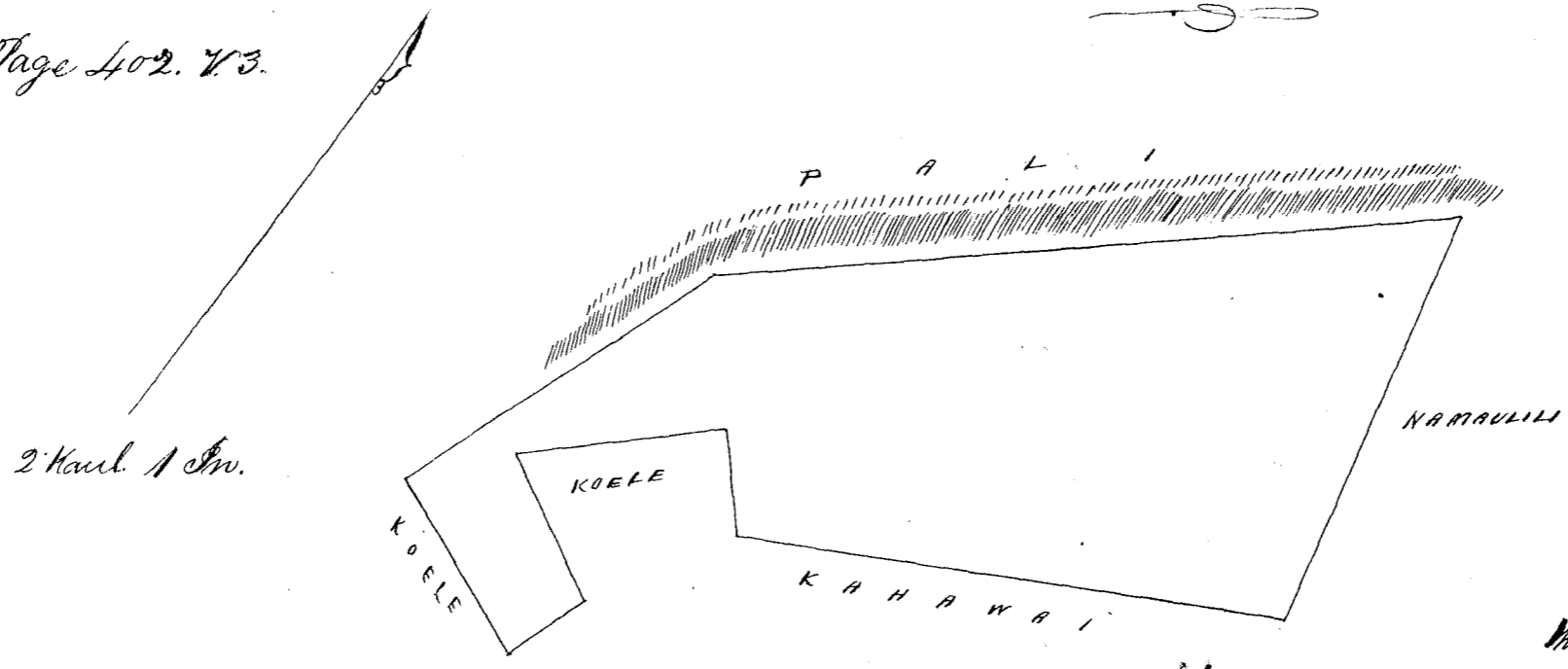
Helu 6559 Peleleu 40213 Awarded 29 May 1852 with 2 other lots Page 402 Vol 3
Kalawa Molokai.

Kaloko, ka Ohupuaa, Kalawa, Ii, Kahaloko, Koolau, Molokai.
 Ohomaka ana ma ke kahi Nema, Nikiina, alaila aku.

Akau 3°	Ni. 4 75/100	Haul. e pili ana o Samaulili.
Nema 77'	No. 5 90/100	" " i ke Kahawai.
Akau 28°	No. 1 27/100	" " " Koele.
Nema 60°	No. 2 28/100	" " " "
Nema 45°	Ni. 1 70/100	" " " "
Nema 30°	No. 1	" " ma ka Alanui.
Akau 51°	No. 2 20/100	" " i ke Koele.
Akau 35°	Ni. 4	" " ma ka Pali.
Akau 65°	Ni. 8 20/100	" " " " Cili ana 2 97/100 Eka.

W. H. Pease

From Page 402. V. 3.



Page 402 V. 3
This is a fac. simili of ap 3

Ukupauna \$8.00

W. L. Lee
G. M. Robertson
J. H. Smith
J. Kekaulahao

Honolulu 26 Aprila 1854.

Helu 4901 Kawilipalava Kalawa Molokai.

Kaloko, ka Ohupuaa, Kalawa, Ii, Nikiina, Ohomaka ana ma ke
 kahi Akau Nikiina, alaila aku.

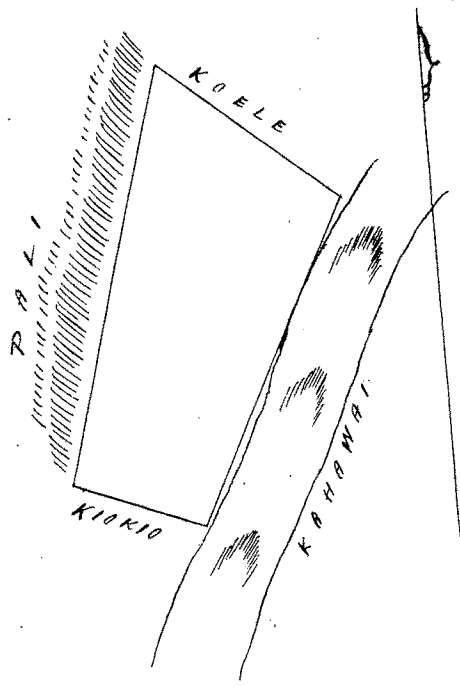
Akau 53°	No. 2 35/100	Haul. e pili ana i ke Koele.
Nema 14°	No. 4 50/100	" " ma ka Pali.
Nema 70°	Ni. 1 35/100	" " o Nikiina.
Akau 27°	Ni. 3 75/100	" " i Kahawai. Cili ana 3 Huda.

4 Perka.

W. H. Pease

Ma kela Owao ke Kii.

Mai arao 186. 48.



2 Kaul. 1 chn.

Utupauloa

\$ 4.00

W. L. Lee
 G. M. Robertson
 J. H. Smith
 J. Kekaulaha

Honolulu 26. Aperila 1854.

Kelu 5182 Kalikelike (Kalawa. Molokai

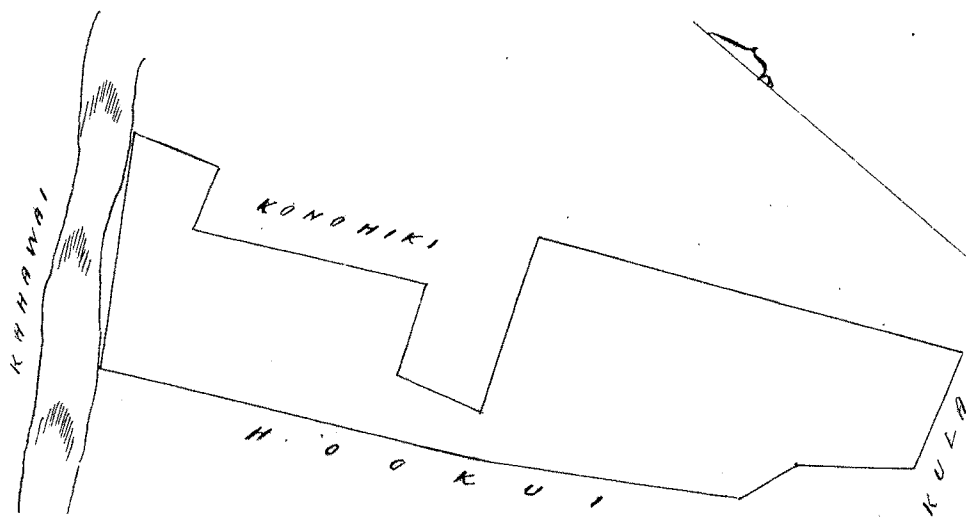
From Page 695. 48. towards Paks.

Maloko o ka Ahupuaa o Kalawa, Ili o Kaakaulani, Molokai.
 Penei ma mokuna. Oluhaka ana ma ke kiki Akau Niniwa, alaila.

Kema	21°30'	Ki.	77/100	Kaul.	e pili ana i ke Koale.
Kema	62°	Ko.	64/100	"	"
Kema	27°30'	Ki.	237/100	"	"
Kema	66°30'	Ko.	1	"	"
Kema	16°	Ki.	98/100	"	"
Akau	66°	Ki.	1 98/100	"	"
Kema	27°	Ki.	4 60/100	"	i Makale.
Kema	70°	Ko.	1 34/100	"	kula o Konoiki.
Akau	40°	Ki.	1 30/100	"	"
Akau	70°	Ko.	64/100	"	"
Akau	34°	Ko.	2 84/100	"	" o Aokuni.
Akau	29°	Ko.	4 07/100	"	"
Akau	57°	Ki.	2 48/100	"	i ke Kahawai. Cili ana

1 Oka. 2 Ruda. 09 Perka.

W. H. Pease



2 Kaul. 1 chn.

Utupauloa

\$ 5.00

W. L. Lee
 G. M. Robertson
 J. H. Smith
 J. Kekaulaha

Honolulu 26. Aperila 1854.

Helu 8960

Mihai

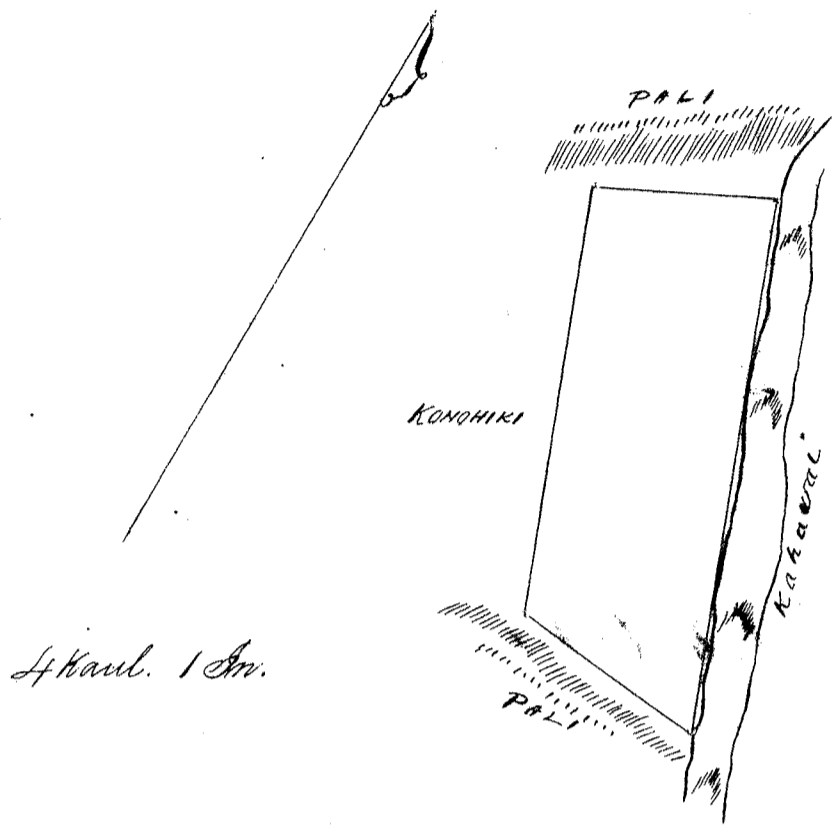
Kalaupapa, Molokai.

Kula maloko o ka Ili o Kiki, Ohupuaa, Kalaupapa, Molokai. Chumaka ana ma ke kiki Akau Nihina, ma ke Kahawai.

Uma	21° 15'	Nihina	11 40/100	Kaul.	e pili ana i ke Kahawai.
Akau	86'	Komohana	4 42/100	"	" i ka Pali.
Akau	21'	Komohana	9 15/100	"	" i Kanihiki.
Akau	62'	Nihina	4	"	" i ka Pali. Cili ana 4 Eka.

Molokai Oct. 1853.

W. H. Pease



Mai ana 505. 7. 6.

Ohupuaa

\$ 6.00

W. L. Lee

G. M. Robertson

J. H. Smith

J. Kekaulahao

Honolulu 26. Aprila 1854.

Helu 5070. Kahaukapu

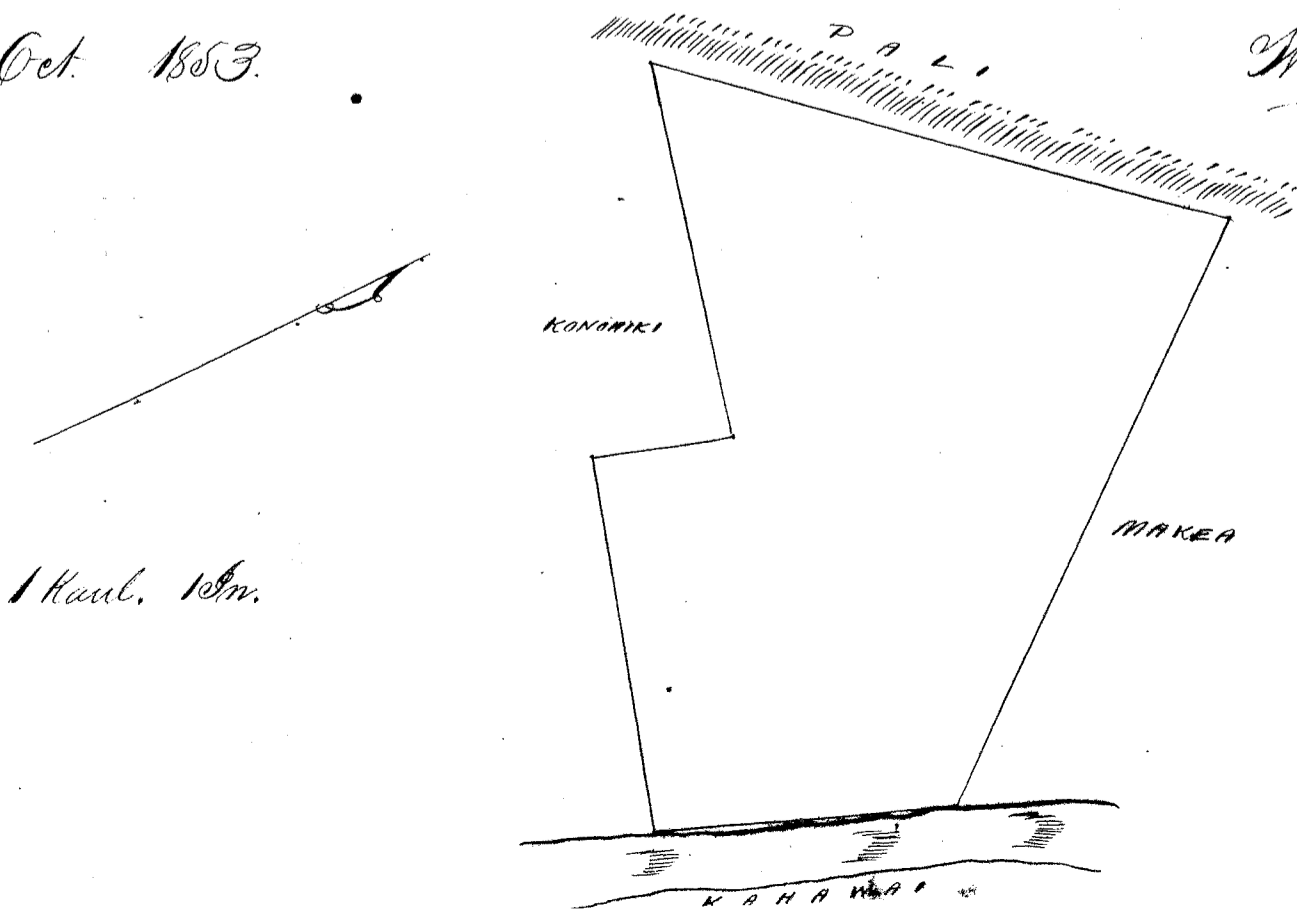
Wailau, Molokai

From Page 135. K. Pease. Maloko o ka Ili o Kiki, Ohupuaa, Wailau, Molokai. Chumaka ana ma ke kiki Nihina, ma ke Kahawai.

Uma	20° 15'	Nik.	1 60/100	Kaul.	e pili ana i ke Kahawai.
Akau	40'	Kom.	3 42/100	"	" i Makea.
Uma	45°	Kom.	3 15/100	"	" i ka Pali.
Uma	78°	Nik.	2	"	" i Kanihiki.
Uma	16° 30'	Ko.	77/100	"	"
Uma.	74°	Nik.	2	"	" Cili ana 3 Ponds 13 Perka.

Molokai Oct. 1853.

W. H. Pease.



Ukupaia

W. L. Lee
G. M. Robertson
J. M. Smith
J. Kekaulaha

Honolulu 26. Aperila 1854.

Hele 4980 Kaneakua Wailau Molokai.

Kuleana aina no Kaneakua, e waito ana ma ka ili o Kukuiinui i Wailau. Molokai.

Apana 1. Hoemaka ana ma ke kiki Aema, e holo ana.

Akau 52° 1/2 Komohana 3.20 Kaul. pili me Paaua.

Akau 39° 1/2 Nihina 1.87 " " Komohiki.

Aema 50° 3/4 Nihina 3.30 " " " "

Aema 42° 1/2 Komohana 1.79 " " " a hiki i Kahi i Hoemaka ai.

Okona ili 59/100 Eka.

Apana 2. Hoemaka ana ma ke kiki Aema, e holo ana.

Akau 58° 1/2 Komohana 2.67 Kaul. pili me Komohiki.

Akau 42° 1/2 Nihina 6.64 " " " "

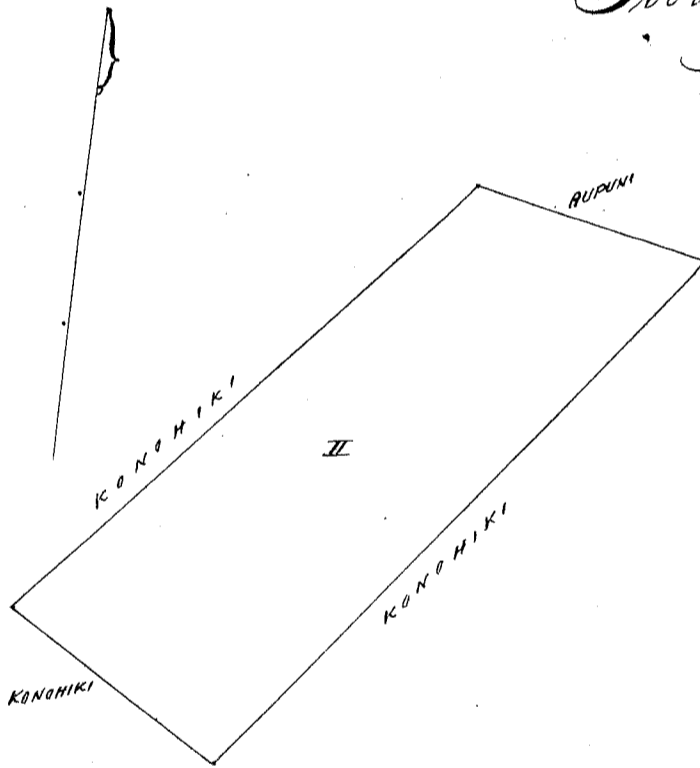
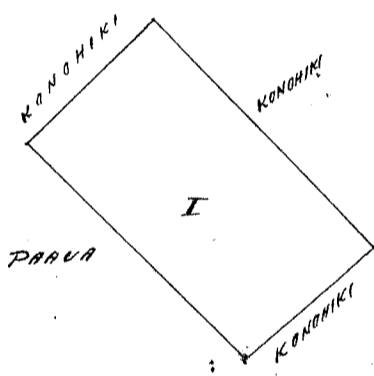
Aema 77° 1/2 Nihina 2.50 " " Aupuni.

Aema 38° 1/4 Komohana 7.40 " " Komohiki a hiki i ka Hoemaka ana.

Okona ili 17/100 Eka.

Soba Kahema.
Ma hana.

Oct. 17, 1853.
1.47 Komohiki
3.32 Aka
Ma'awa 140.



1/2 INCH = 1 KAUL.

Ukupaia

\$ 6.00

W. L. Lee
G. M. Robertson
J. M. Smith
J. Kekaulaha

Honolulu 26. Aperila 1854.

Hele 9090 Kauwa Wailau Molokai.

Apana 1. Kuleana aina no Kauwa e waito ana ma ka ili o Keia, Wailau. Molokai.

Pahale. Hoemaka ana ma ke kiki Aema Komohana e holo ana.

Akau 7° 1/2 Nihina 0.80 Kaul. e pili me ke Manui.

Akau 89° 1/2 Nihina 0.80 " " Komohiki.

Aema 7° 1/2 Komohana 0.80 " " " "

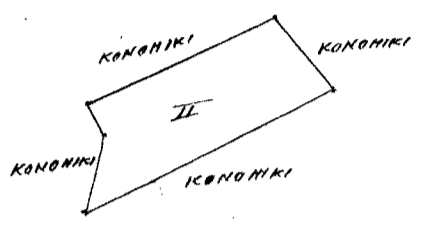
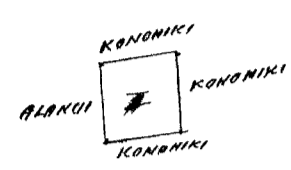
Aema 89° 1/2 Komohana 0.80 " " " a hiki i ka Hoemaka ana.

Okona ili 6/100 Eka.

Apana 2. Hoemaka ana ma ke kahi Nihina, e holo ana.
 Hema $69^{\circ} \frac{3}{4}$ Komoana 2.93 Kaul. pili me Komoana.
 Akau $19^{\circ} \frac{3}{4}$ Nihina 0.84 " " "
 Akau $15^{\circ} \frac{1}{2}$ Komoana 0.38 " " "
 Akau $72^{\circ} \frac{1}{2}$ Nihina 2.15 " " "
 Hema 32° Nihina 0.91 " " " a hiki i ka hoemaka ana.
 Okona ili $24 \frac{1}{2} / 100$ Eka.

Oct. 17. 1853.

Iwa Kahema
 Meahana



Maui area 138.

$\frac{1}{2}$ ININA. 1 KAUL.

Ukupaula

\$ 5.00

W. L. Lu
 G. M. Robertson
 J. M. Smith
 J. K. Kaula

Honolulu 26. Aperila 1854.

Kelu 5195. Kukoa

Wailau. Molokai.

Kuhikuu ana o Kukoa ma Kuli, Wailau. Molokai.
 Apana 1. Hoemaka ana ma ke kahi Hema e holo ana.
 Akau $38^{\circ} \frac{1}{2}$ Nihina 1.11 Kaul. pili me Komoana.
 Akau $51^{\circ} \frac{1}{2}$ Komoana 1.11 " " "
 Hema $38^{\circ} \frac{1}{2}$ Komoana 1.11 " " "
 Hema $51^{\circ} \frac{1}{2}$ Nihina 1.11 " " " a hiki i ka hoemaka ana.
 Okona ili $12 / 100$ o ka Eka.

Apana 2. Hoemaka ana ma ke kahi Hema Komoana e holo ana.
 Akau $14^{\circ} \frac{1}{4}$ Nihina 1.58 Kaul. pili me Kahaolekani.
 Hema $76^{\circ} \frac{1}{2}$ Nihina 4.85 " " Kahaolekani.
 Hema 18° Komoana 1.65 " " Kahaolekani.
 Akau 76° Komoana 4.74 " " Nihina a hiki i ka hoemaka ana.
 Okona ili $77 \frac{1}{2} / 100$ Eka.

$\frac{12}{77 \frac{1}{2}}$
 $\frac{89 \frac{1}{2}}{2}$
 $\frac{68 \frac{1}{2}}$

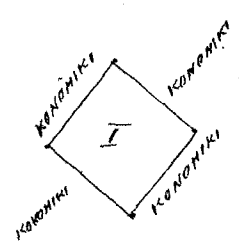
Ololoheka. Maloko o ka Apana 2, e 3 Loi o ke Komoana, ma ke kahi Hema Komoana o ke anapuni waho e holo ana. Hema 76° Nihina 0.20 Kaulaheka a loa ke Komoana, malaila aku a puni. Hema 78° Nihina 2.54 Kaul. pili me Komoana.
 Akau $2^{\circ} \frac{1}{2}$ Nihina 0.74 " " Kukoa
 Akau 74° Komoana 1.00 " " "
 Akau $9^{\circ} \frac{3}{4}$ Nihina 0.73 " " "
 Akau $76^{\circ} \frac{3}{4}$ Komoana 0.85 " " Kahaolekani.
 Hema $17^{\circ} \frac{1}{4}$ Komoana 1.54 " " Kukoa. a hiki i ka hoemaka ana.
 Okona ili $21 / 100$ kee $56 \frac{1}{2} / 100$ o ka Eka.

Oct. 4. 1853.

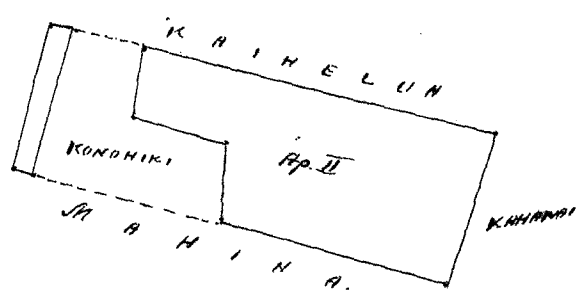
Iwa Kahema
 Meahana

Ma kila aia ke Kii.

Mai arao 142.



1/2 inika 1 Kaul.



Ukupauloa

\$ 6.00

W. L. Lee
 G. M. Robertson
 J. H. Smith
 J. Kekaulaheo

Honolulu 26. Aperila 1854.

Kelu 6366 Kuku.

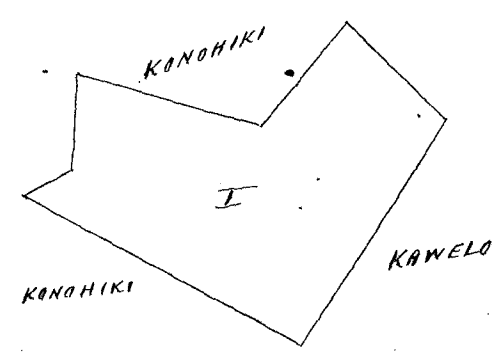
Pelekunu. Molokai.

Kulama ana no Kuku, e waiho ana ma ka ili o Kailiuli. Pelekunu. Molokai.
 Apona 1. Aomaka ana ma ke kiki Kikina Aka e holo ana.
 Aka 46 1/2 Komohana 1.45 Kaul. pili me Komohiki.
 Aka 39 Komohana 1.40 " " "
 Aka 75 1/4 Komohana 1.97 " " "
 Aka 4 Komohana 1.00 " " "
 Aka 59 1/2 Komohana 0.50 " " "
 Aka 62 Kikina 3.25 " " "
 Aka 32 3/4 Kikina 2.80 " " Kawelo, a hiki i ka Aomaka ana.
 Okona ili 72 1/2/100 Eka.

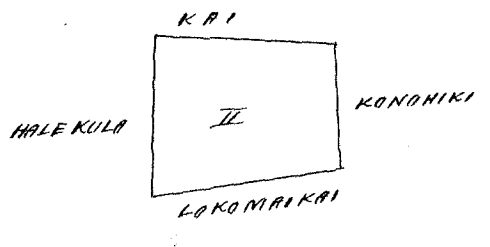
Apona 2. Pahale. Aomaka ana ma ke kiki Komohana Aka e holo ana.
 Aka 89 1/2 Kikina 1.92 Kaul. pili me ke Kai.
 Aka 3 1/2 Kikina 1.30 " " Komohiki.
 Aka 79 Komohana 1.98 " " Lokomaikeai
 Aka 2 Komohana 1.60 " " Pahale Mula. a hiki i ka Aomaka ana.
 Okona ili 28 3/4/100 Eka.
 16.90

Oct. 18. 1853.

Iwa Kahema.
 Meahana.



1/2 inika = 1 Kaul.



Mai arao 149

Ukupauloa

\$ 7.00

W. L. Lee
 G. M. Robertson
 J. H. Smith
 J. Kekaulaheo

Honolulu 26. Aperila 1854.

Helu 6511 Aiai. (1853) Pelekunu. Molokai.

Iuleana ainoa on Aiai, ma Kailili, Pelekunu, Molokai.

Apana 1. Hoomaka ana ma ke kahi Akaa, e holo ana. Penei.

Hema	49° 1/4	Komohana	2.54	Kaul. pili me	Kimihiki.
Hema	39° 1/2	Hikina	2.22	"	" Keawe
Akaa	82° 1/4	Hikina	1.48	"	" Paulani
Akaa	24° 3/4	Komohana	3.12	"	" Kahaleki. a hiki i ka hoomaka ana.

Okona ili 45/100 o ka Eka.

Apana 2. Pahale. Hoomaka ana ma ke kahi Hema Hikina, e holo ana.

Hema	63°	Komohana	0.87	Kaul. pili me	Tahewa
Akaa	25° 3/4	Komohana	1.43	"	" Kaleo
Akaa	83°	Hikina	0.46	"	" Kailiila
Hema	46°	Hikina	1.35	"	" Kahawai. a hiki i ka hoomaka ana.

Okona ili 98 Apana.

Ulelohoakaka Maloko o ka Apana 1. 3loi o ke Kimihiki, penei ka mwe ana.

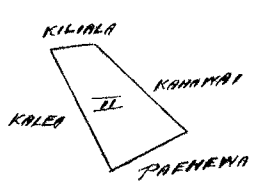
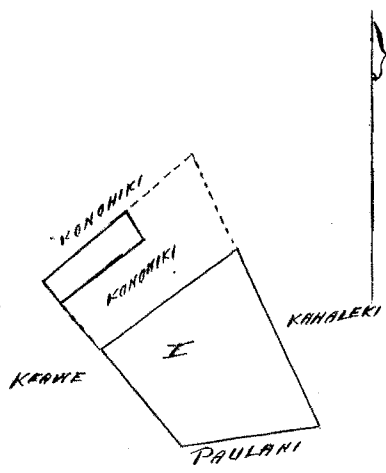
Hoimaka ana ma ke kahi Akaa e holo ana.

Hema	49° 1/4	Komohana	0.90	Kaul. pili me	Kimihiki.
Hema	30°	Hikina	0.34	"	" Aiai
Hema	51° 1/2	Komohana	1.01	"	" "
Hema	39° 1/2	Hikina	0.63	"	" Keawe
Akaa	53° 1/4	Hikina	1.81	"	" Aiai
Akaa	24° 3/4	Komohana	1.03	"	" Kimihiki. a hiki i ka hoomaka ana.

Okona ili 15/100 Eka. kee 34/100 o ka Eka.

Iba Kahema
Meahana.

Oct. 17, 1853.



1/2 INCH. = 1 KAUL.

0.45°
98.2
0.30°
100.50 = 98.2

Mai aao 146. 287 sedut 18 1/2

Ukupauloa \$1.00

W. L. Lee
G. M. Robertson
J. M. Smith
J. Kekaulahas

Honolulu 26. Aperila 1854.

Helu 6521 B Kahookano Pelekunu. Molokai.

Maloko o ka Ili, Kaiamiki Ukupuaa o Kimihiki, Molokai. Hoimaka ana ma ke kahi Hema Hikina o ka aina, alaila akau.

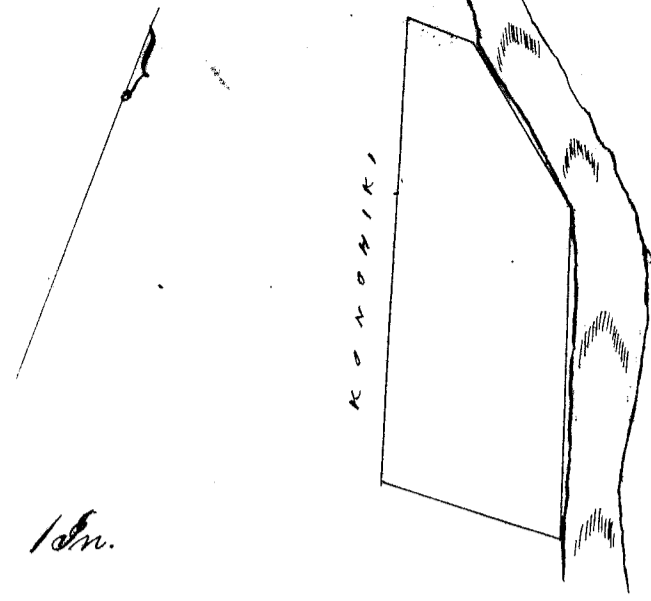
Hema	87° 30'	Komohana	2	Kaul. e pili ana i ka aina i	Aiu.
Akaa	17°	Komohana	4 8/100	"	" Kimihiki
Akaa	87° 30'	Hikina	75/100	"	" "
Hema	50°	Hikina	2	"	" ke Kahawai
Hema	19° 30'	Hikina	3 5/100	"	" " Cili ana 3 Ruda 4 Perka

Molokai Oct. 1853.

W. H. Pease.

Mai avao 742. 78.

2 Kaul. 1 Sn.



Ukupauloa

8. 4. 00

W. L. Lee
 G. M. Robertson
 D. H. Smith
 J. Kekaulaha

Honolulu 26 Aperila 1854.

Heleu 6650 Ua.

Telekumu. Molokai.

Maheka o ka Ili o Kailiuli. Ohupua o Telekumu. Molokai.
 Apona 1. Chomaka ana ma ke kahiawai, ma ke kahi Nema Komohana alailo.

Akau	82° 30'	Kikina	1 20/100	Kaul. e pili ana i ke Komohiki
------	---------	--------	----------	--------------------------------

Akau	10°	Kikina	5	" " " "
------	-----	--------	---	---------

Akau	3°	Komohana	12 60/100	" " " "
------	----	----------	-----------	---------

Nema	19°	Komohana	10	" " " " a kahi i kahi i hoomaka
------	-----	----------	----	---------------------------------

ai. Okona ili 4 Eka 1 Ruda 16 Perka.

Apona 2. Tahale. Chomaka ana ma ke kahi Nema Kikina o keia aina, alailo aku.

Nema	4° 30'	Kikina	1 10/100	Kaul. e pili ana i ka aina o Puhene
------	--------	--------	----------	-------------------------------------

Akau	89° 30'	Komohana	1 05/100	" " " " Komohiki
------	---------	----------	----------	------------------

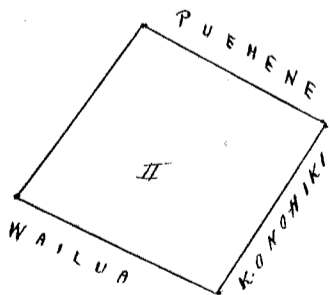
Akau	6°	Komohana	1 17/100	" " " " Wailua
------	----	----------	----------	----------------

Nema	86°	Kikina	1 12/100	" " " " Komohiki.
------	-----	--------	----------	-------------------


Oili ana 20 Perka.

W. H. Pease.

Molokai Oct. 1853.



1 Kaul. 1 Sn.



Mai avao 744. 78.

Ukupauloa

8. 8. 00

W. L. Lee
 G. M. Robertson
 D. H. Smith
 J. Kekaulaha

Honolulu 26 Aperila 1854.

Helu 6648 Uenaele.

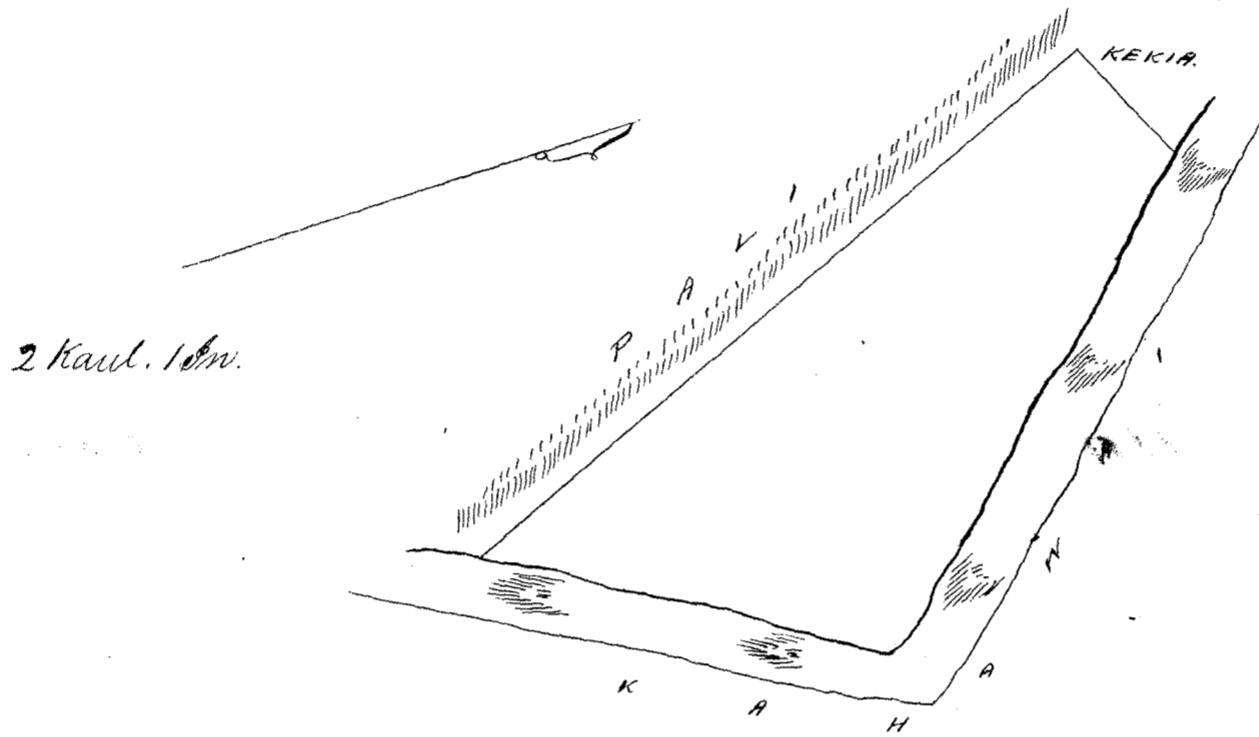
Pelekunu. Molokai.

Maloko o ka Ili, Kahawaijoko. Ohupuaa o Pelekunu. Koolau. Molokai.
Aina Kalo. Chomaka ana ma ke kikiawai ma ke kapa, Komoana ma ke kiki
Nikina Akau, o keia Apama, alaila.

Ama 63° Komoana 15 1/2 Kaul. e pili ana i ka ama o Kekiia.
Ama 22° Nikina 8 25/100 " " ke Kula o Konoiki.
Akau 30°30' Nikina 4 50/100 " " " Kahawai.
Akau 42°30' Komoana 6 " " " "
Cili ana 1 Eka, 3 Ruda, 10 Perka.

W. H. Pease

Molokai Apl. 28. 1854.



Ukupauloa

\$ 5.00

W. L. Lee
G. M. Robertson
J. H. Smith

Honolulu 26 Aperila 1854.

J. K. Kaulaha

Helu 181 B Koa

Waikolu. Molokai.

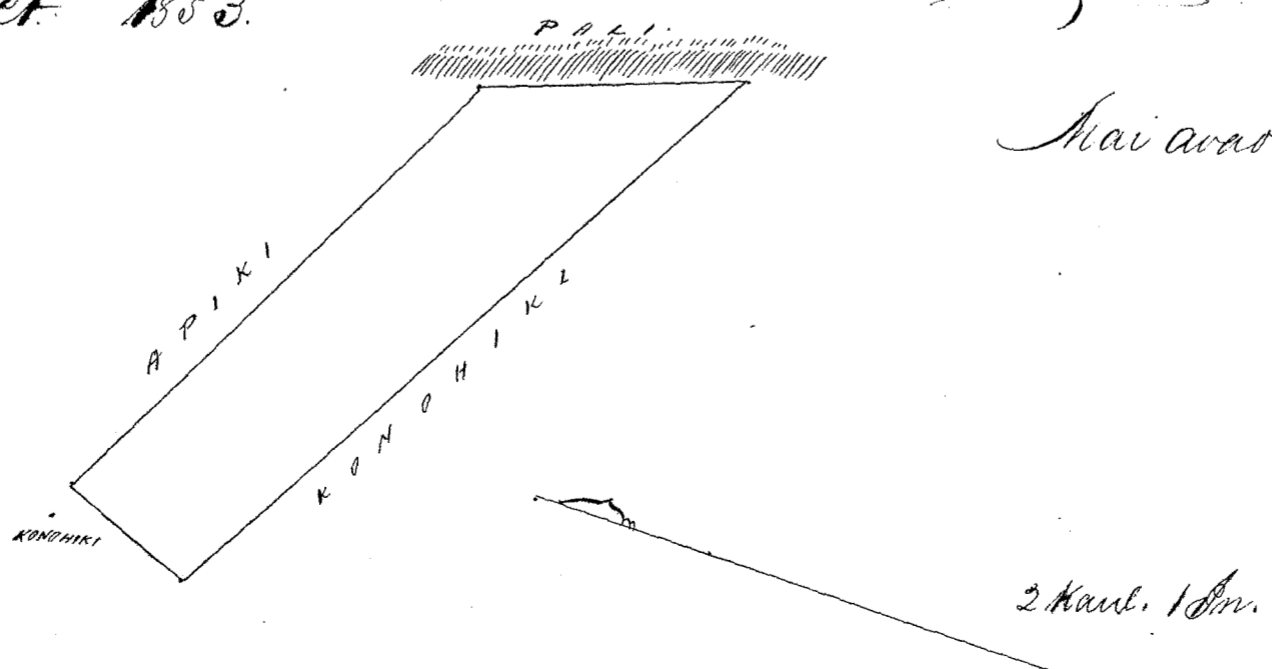
Aina Kalo. maloko o ka Ohupuaa o Waikolu. Molokai. Chomaka ana
ma ke kiki Apama Nikina, o keia ama, alaila akau.

Akau 60°15' Komoana 8 Kaul. e pili ana me ka ama o Konoiki.
Akau 21° Nikina 1 50/100 " " " "
Ama 63° Nikina 6 " " " " Apiki.
Ama 19°30' Nikina 2 85/100 " " " " Pali.
Cili ana 1 Eka 30 Perka.

W. H. Pease

Molokai Oct. 1853.

Mai ana 179.



Ukupa'oua

\$4.00

W. L. Lee
G. M. Robertson
O. H. Smith
S. Kekaulahao

Honolulu 19. Mei. 1854.

Helu 8632. Heawe.

Waikolu. Molokai.

From Page 180. 6727. V. 8. Awards. Books.

Moloko, ka Ili o Ahina, Waikolu, Molokai.

Apana 1. Chomaka ana ma ke kiki Akau Komohana o keia ana, alaila.

Hana 31° 30' Nihina 6⁵⁷/₁₀₀ Kaul. i pili ana i ke Komohiki.

Akau 77° 30' Nihina 7 " " "

Akau 16° Komohana 6²³/₁₀₀ " " ka Pali

Hana 77° Komohana 8⁷/₁₀₀ " " ke Kula.

Cili ana 4 Eka 3 Puda 24 Perka.

Apana 2. Kula. Chomaka ana ma ke kiki Akau Iikina o keia.

Hana 52° 30' Nihina 1¹⁶/₁₀₀ Kaul. i pili ana i ke Kai.

Hana 43° 30' Komohana 36⁶⁷/₁₀₀ " " Komohiki.

Akau 46° 30' Komohana 1¹⁰/₁₀₀ " " ka Pali.

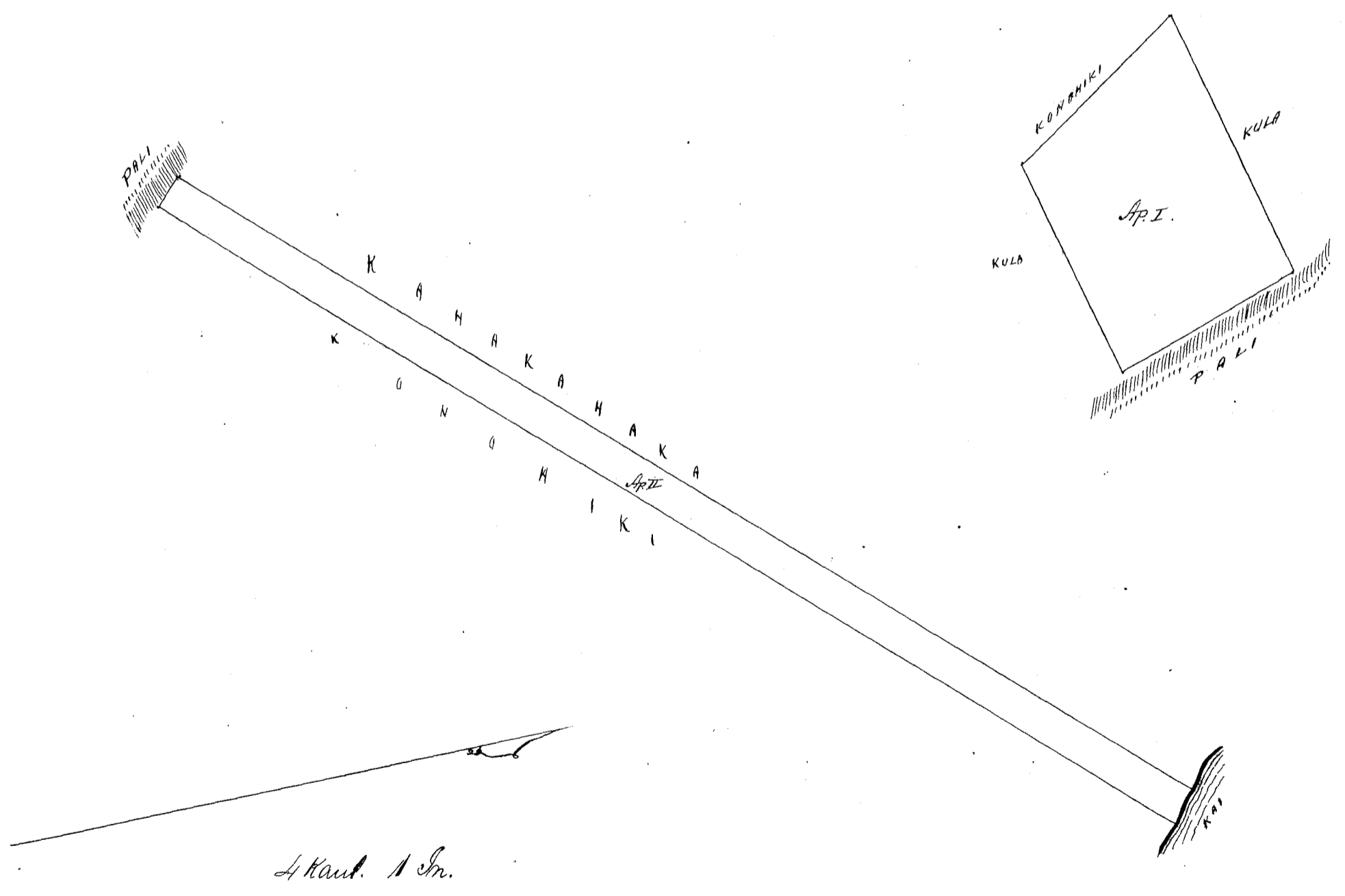
Akau 43° 30' Nihina 36⁴⁷/₁₀₀ " " i Kahakakaka.

Cili ana 4 Eka. 14 Perka.

W. H. Pease

Molokai Oct. 1853.

4.3.24
4.0.14
8.3.38



4 Kaul. 1 In.

Ukupa'oua

\$7.00

W. L. Lee
G. M. Robertson
O. H. Smith
S. Kekaulahao

Honolulu 19. Mei. 1854.

Helu 177^B Kahakakaka [Waikolu. Molokai.

Makoko o ka Ili o Ahupuaa o Waikolu. Koolau. Molokai.

Apana 1. Chomaka ana ma ke Kihikihi o Kahawai, ma ke kahi o kaunui o keia
aina. alaila aku.

- Hema 18° 30' Nihina 2²³/₁₀₀ Kaul. e pili ana i ke Kahawai.
- Akau 89° Nihina 8 " " i Kamakaukau.
- Hema 18° 30' Kauhane 2²³/₁₀₀ " " " Kauhane.
- Kauhane 8 " " " "

Eili ana 1 Eka 2 Puda 29 Perka.

Apana 2. Aina Kula. Chomaka ana ma ke kahi o kaunui o keia aina, alaila aku.

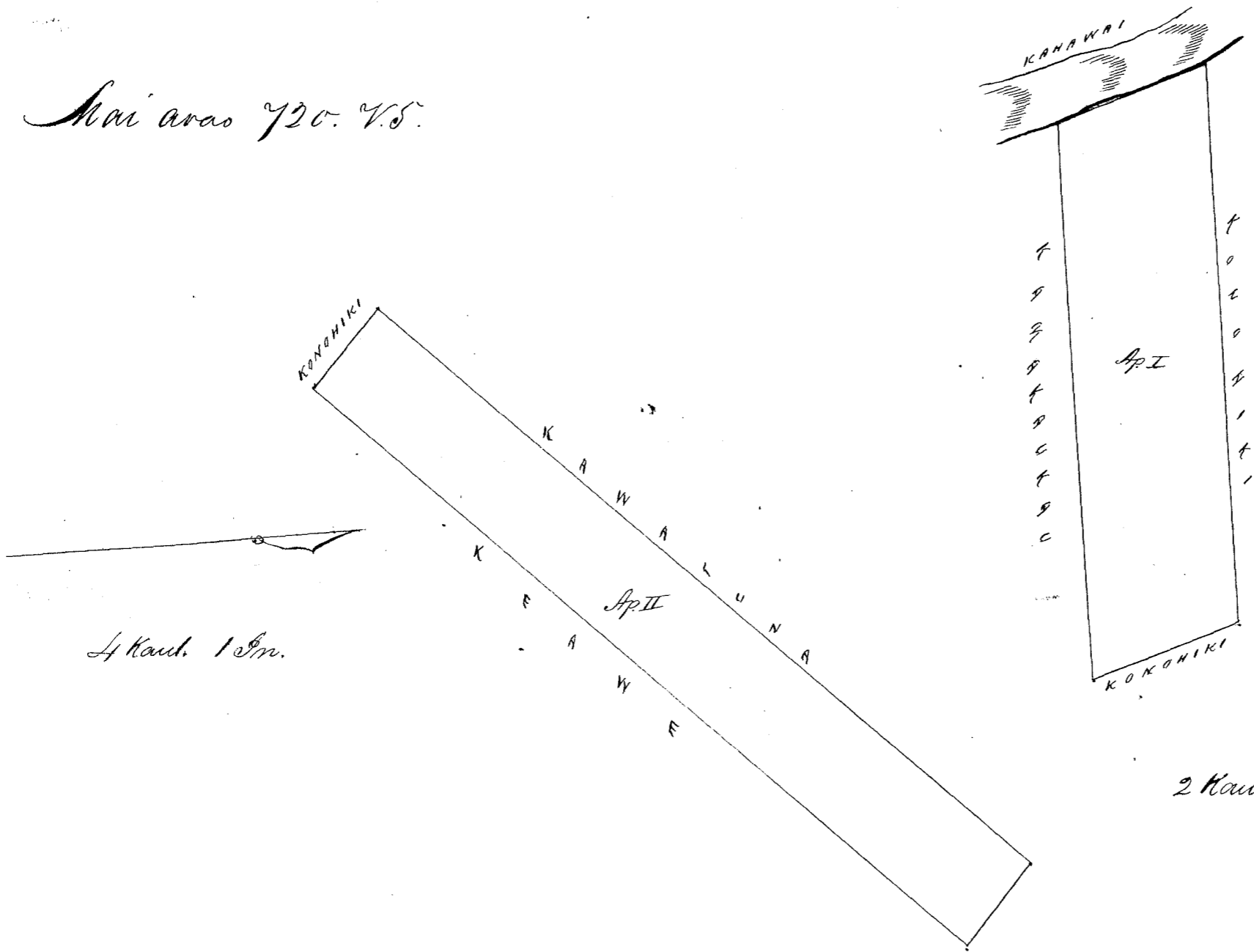
- Hema 50° Nihina 2⁸⁵/₁₀₀ Kaul. e pili ana i ke Kauhane.
- Hema 43° 30' Kauhane 24⁶²/₁₀₀ " " i Keawe.
- Akau 46° 30' Kauhane 24⁶²/₁₀₀ " " i ke Pali.
- Akau 44° 30' Nihina 24⁶²/₁₀₀ " " " Kawahana.

Eili ana 7 Eka.

W. H. Pease

Molokai Oct. 1853.

Kai arao 720. 75.



Ukupauloa

\$ 7.00

W. L. Lee
 G. M. Robertson
 J. H. Smith
 J. Kaulakaa

Honolulu 19 Mei 1854.

Helu 4951 Kailua [Waikolu. Molokai.

Makoko o ka Ahupuaa o Waikolu. Koolau. Molokai.

Apana 1. Kula. Chomaka ana ma ke kahi o kaunui o keia aina, ma ke Kahi.

- Hema 32° 30' Nihina 5²²/₁₀₀ Kaul. e pili ana i ke Kahi.
- Hema 19° Kauhane 13⁶⁶/₁₀₀ " " " Kauhane.
- Akau 69° 30' Kauhane 2¹⁵/₁₀₀ " " " Kula.

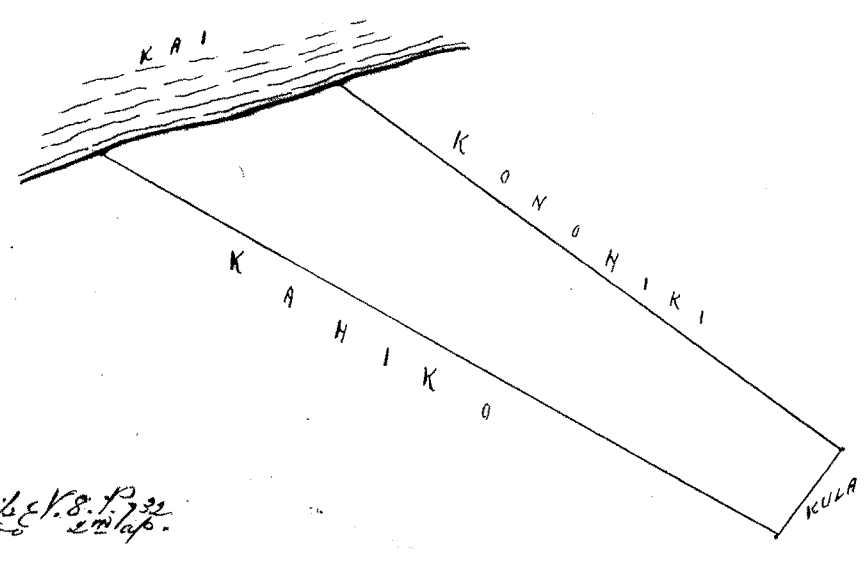
Akau 12° Nukina 16 40/100 Kaul. e pili ana i Kahiko. Cili ana 4 Eka
1 Tuda 20 Perka.

Apama 2. Kalo. Chomaka ana ma ke kipi Akau Komohana, alaila aku.
Kema 30° Nukina 3 08/100 Kaul. e pili ana i Lona.
Akau 64° Nukina 1 70/100 " " Kaula
Akau 24° 30' Komohana 2 07/100 " " Kaaea
Akau 41° 30' Komohana 1 25/100 " " Kaula
Kema 55° 30' Komohana 1 60/100 " " Aupuni. Cili ana 2 Tuda 12 Perka

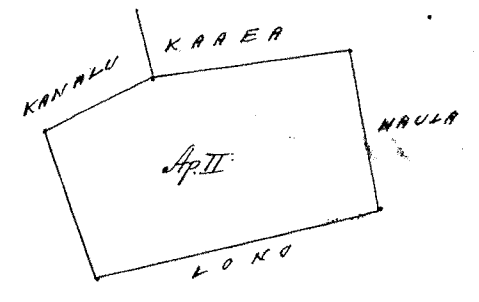
Molokai Oct. 1853.

W. H. Pease.

Mai arao 259. V. 8. Books.



4 Kaul. 1 An.



2 Kaul. 1 An.

461 R 20 F
2.12
S.A. 5E 68/100 72/68 V. 8. P. 32

Ukupauloa

\$ 7.00

W. L. Lee
G. M. Robertson
J. H. Smith
J. Kekaulakas

Honolulu 19 Mei 1854.

Kelu 10502 Sakoa

Waikolu. Molokai.

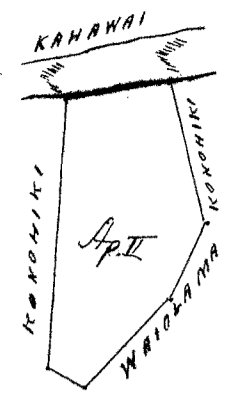
Moloko o ka Ohupuaa o Waikolu. Molokai.
Apama 1. Cima Kalo, me Kula. Chomaka ana ma ke kipi Akau Komohana o ka Loi
Komohiki. "Paale" kaimo alaila aku.
Akau 4° Nukina 60/100 Kaul. e pili ana i ka Loi o "Paale"
Kema 78° 15' Nukina 1 60/100 " " " "
Akau 3° 15' Komohana 6 10/100 " " " o Kamehamehame
Kema 89° 15' Komohana 1 3/100 " " i ke Kula o Komohiki.
Kema 14° 45' Komohana 6 40/100 " " Komohiki. hiki i kahi i
homaka ai. Cili ana 1 Eka 28 Perka.

Apama 2. Cima Kalo Chomaka ana ma ke kipi Kema Komohana alaila.
Kema 59° 30' Nukina 1 20/100 Kaul. e pili ana i Waialama.
Kema 78° 15' Nukina 9/100 " " " "
Akau 64° 15' Nukina 1 57/100 " " Komohiki.
Akau 23° 30' Komohana 1 11/100 " " i ke Mahawai.
Kema 81° Komohana 2 90/100 " " Komohiki.
Kema 11° Komohana 1 3/100 " " " "
Cili ana 1 Tuda 17 Perka.


Molokai Oct. 1853.

W. H. Pease

Mai kela arao na Mui.



Mai avao 730. 78.



2 Kaul. 1 In.

Waiapaloa \$ 4,000
 W. L. Lee
 G. M. Robertson
 S. H. Smith
 J. M. Kaula

Honolulu 19 Mei 1854.

Kelu 11009 Waiolama. Waikolu. Molokai.

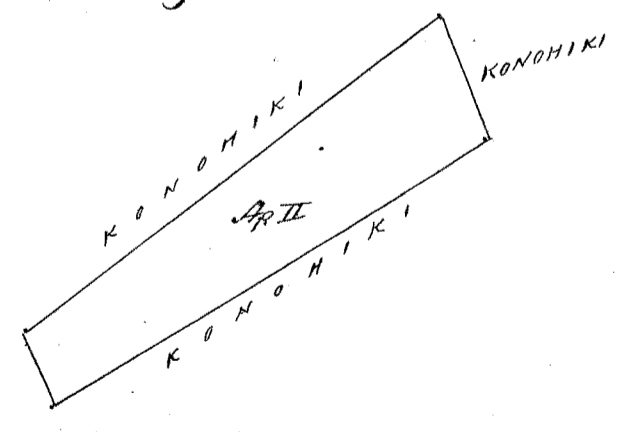
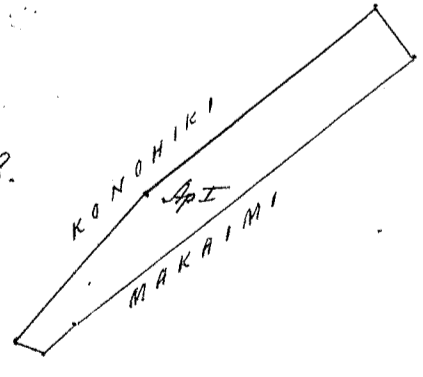
Moloko o ka Iki o Kawaioloa, Ahupuaa o Waikolu, Molokai, Molokai.
 Apana 1. Kalo. Chomaka ana ma ke kiki Akau Nihina alaia aku.
 Kama 59° 15' Nihina 120/100 Kaul. e pili ana i Nihina
 Kama 65° 15' Nihina 24/100 " " ke Konohiki.
 Kama 59° Nihina 316/100 " " "
 Kama 39° 30' Kama 65/100 " " "
 Kama 51° Kama 5 " " "
 Akau 3° Nihina 30/100 " " Cili ana 1 Puda 4 Perka.

Apana 2. Chomaka ana ma ke kiki Kama Nihina alaia aku.
 Kama 58° 15' Kama 128/100 Kaul. e pili ana i ke Nihina.
 Akau 42° 15' Kama 534/100 " " "
 Akau 58° 15' Nihina 80/100 " " "
 Kama 47° 15' Nihina 546/100 " " Cili ana 2 Puda 6 Perka.

Molokai Oct. 1853.

W. A. Pease

Mai avao 732. 78.



2 Kaul. 1 In.

Waiapaloa \$ 4,000
 W. L. Lee
 G. M. Robertson
 S. H. Smith
 J. M. Kaula

Honolulu 19 Mei 1854.

Aina Kula. Maloko, ka Ili, Hamalo. Kalawao. (Molokai). Chumakana
ma ka Alanui, ma ke hiki Akau Kihina, keia aia, alaila aku.

Ama 22° Kihina 6⁶⁰/₁₀₀ Kaul. i pili ana i ka Alanui.

Ama 43° 30' Hamohana 8 " " i Kailua

Akau 22° Hamohana 6⁶⁰/₁₀₀ " " " Kula o Kauhiki.

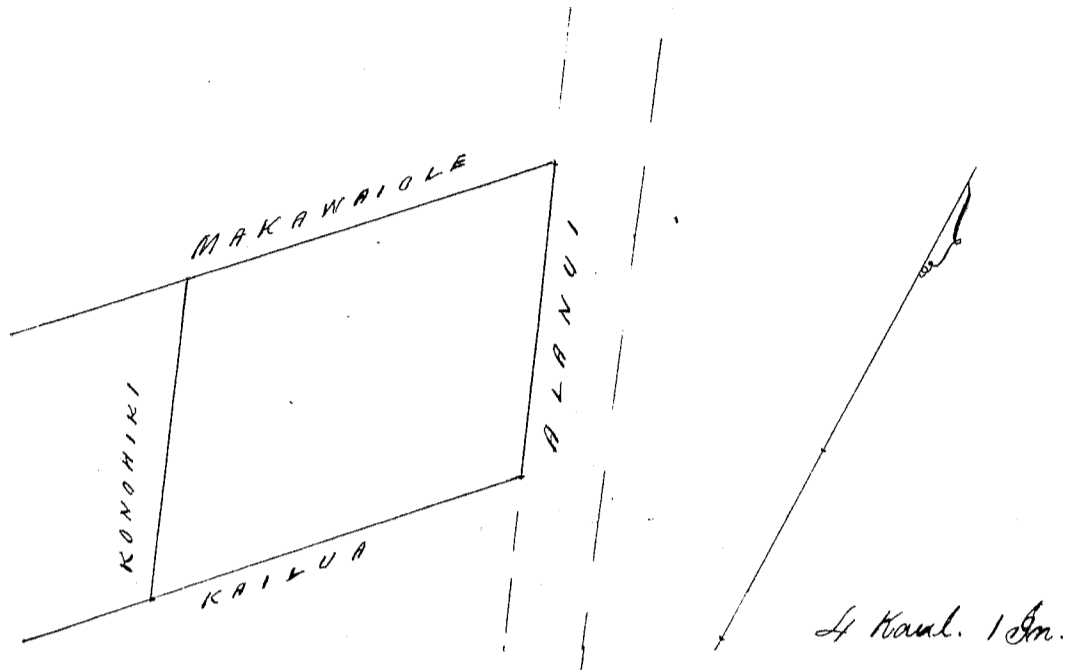
Akau 43° 30' Kihina 8 " " " Makawaiole.

Cili ana 5 Eka.

W. H. Pease

Molokai Oct. 1854.

Mai aiao 721. 4. 5.



de 126 1 8

Ukupua

\$ 7.00

W. L. Lee
G. M. Robertson
J. H. Smith
J. Kekaulaha

Honolulu 19 Mei 1854.

Kula. Maloko o ka Ili o Hechua, Ahupuaa, Kalaupapa. (Molokai).
Chumakana ma ke hiki Akau Hamohana, alaila aku.

Ama 11° 15' Kihina 18⁷⁸/₁₀₀ Kaul. i pili ana i Kauhiki.

Akau 35° Kihina 1⁹⁵/₁₀₀ " " i ka Pali.

Akau 1° 30' Hamohana 16⁵⁰/₁₀₀ " " Kauhiki.

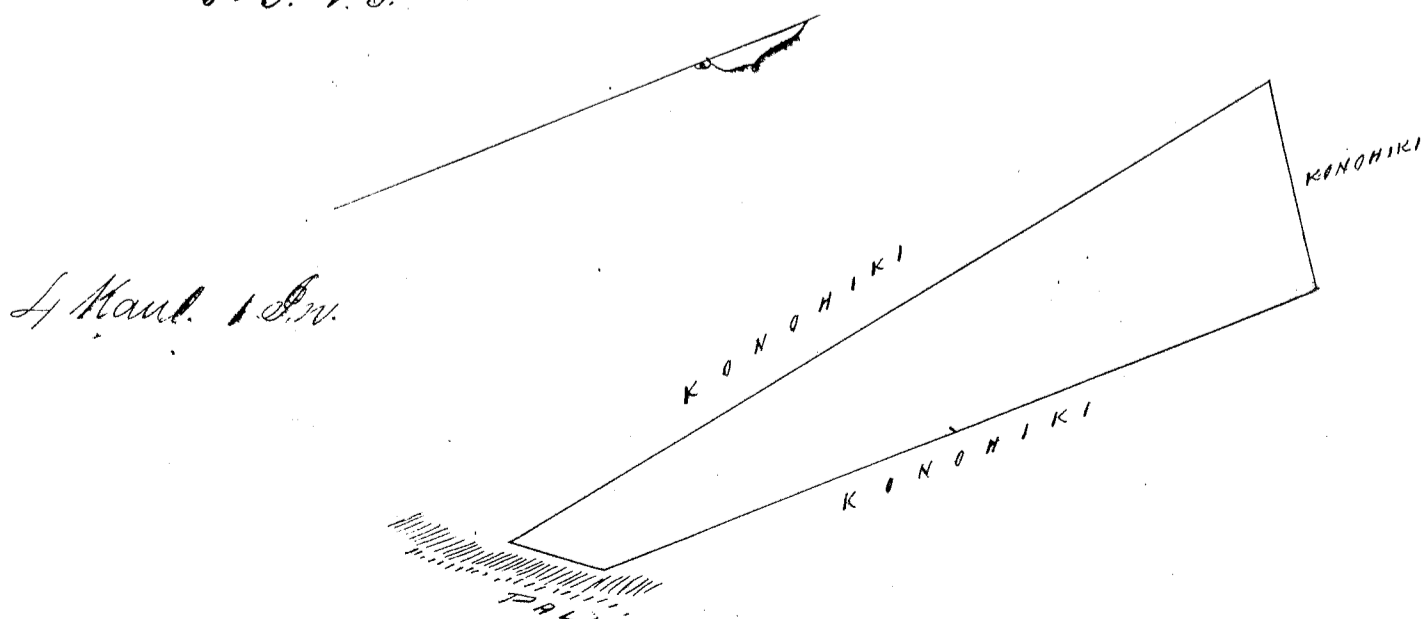
Akau 82° 30' Hamohana 4³⁸/₁₀₀ " " Cili ana 4 Eka.

1090 Inana.

W. H. Pease

Molokai Oct. 1853.

Mai aiao 503. 4. 6.



Ukupaunoo

\$ 7.00

W. L. Lee
G. M. Robertson
J. H. Smith
J. Kekaulahas

Honolulu 19 Mei 1854.

Helu 10830

Pikoi

Kalaupapa, Molokai.

Apana 1. Keia. Moloko o ka Ili o Ohia. Kalaupapa, Molokai. Chomaka ana ma ke kiki Maui Komoana o keia aina, alaila aku.

Keia	15° 45'	Pikina	22 1/2	Kaul.	e pili ana i Konoiki.
Maui	63°	Pikina	19 1/2	"	" ka Pali.
Maui	17°	Komoana	22 25/100	"	" i Naope
Keia	87° 30'	Komoana	1 24/100	"	" " Konoiki. Cili ana 3 Eka.

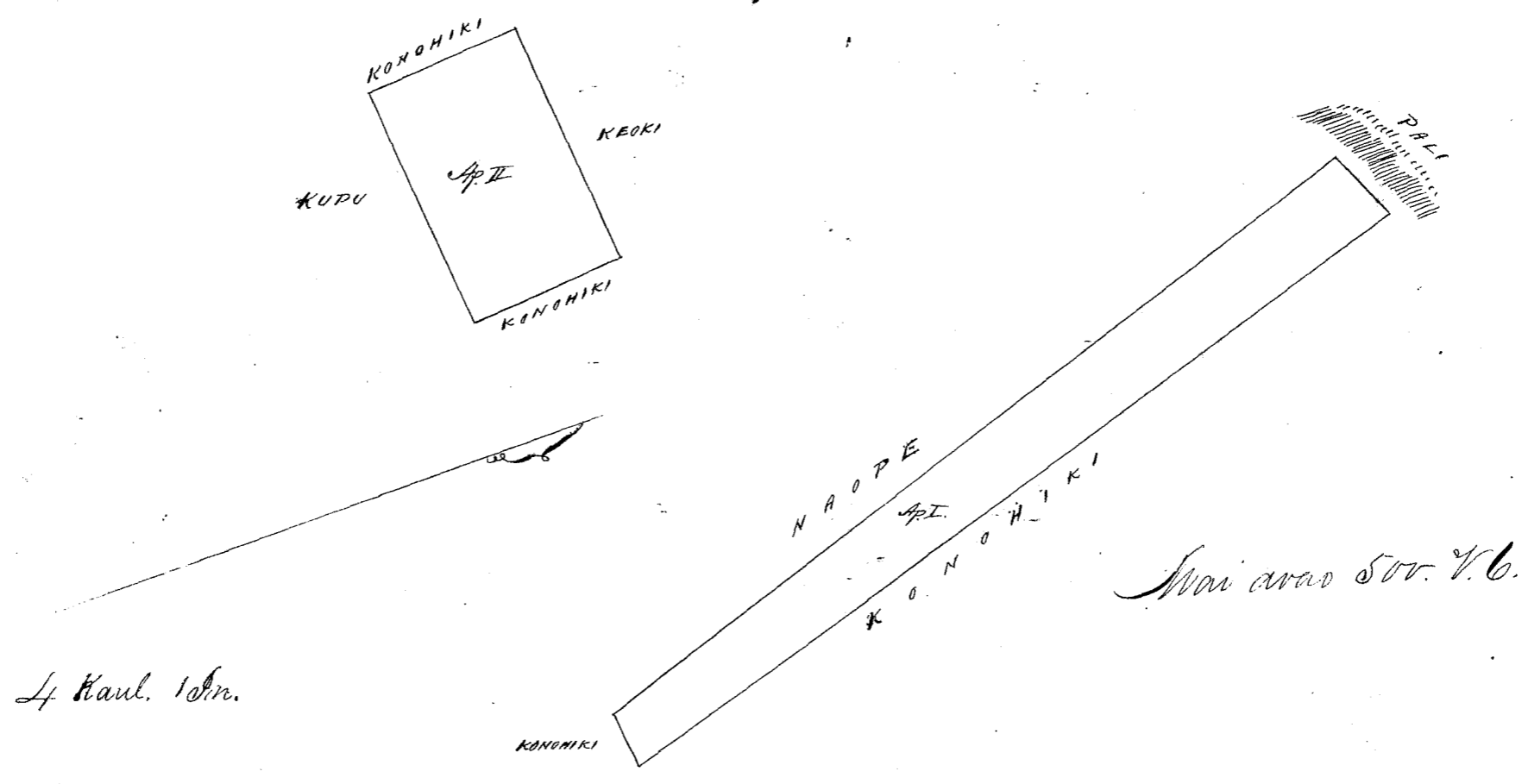
762 Omana.

Apana 2. Chomaka ana ma ke kiki Maui Kikina o keia aina, alaila aku.

Keia	5° 15'	Pikina	1 25/100	Kaul.	e pili ana i Konoiki
Keia	85° 45'	Komoana	2	"	" " Naope
Maui	5° 15'	Komoana	1 25/100	"	" " Konoiki.
Maui	85° 45'	Pikina	2	"	" " Keoki. Cili ana 25/100 Eka.

W. H. Pease

Molokai Oct. 1853.



Ukupaunoo

\$ 7.00

W. L. Lee
G. M. Robertson
J. H. Smith
J. Kekaulahas

Honolulu 19 Mei 1854.

Helu 8963

Kaaihapu

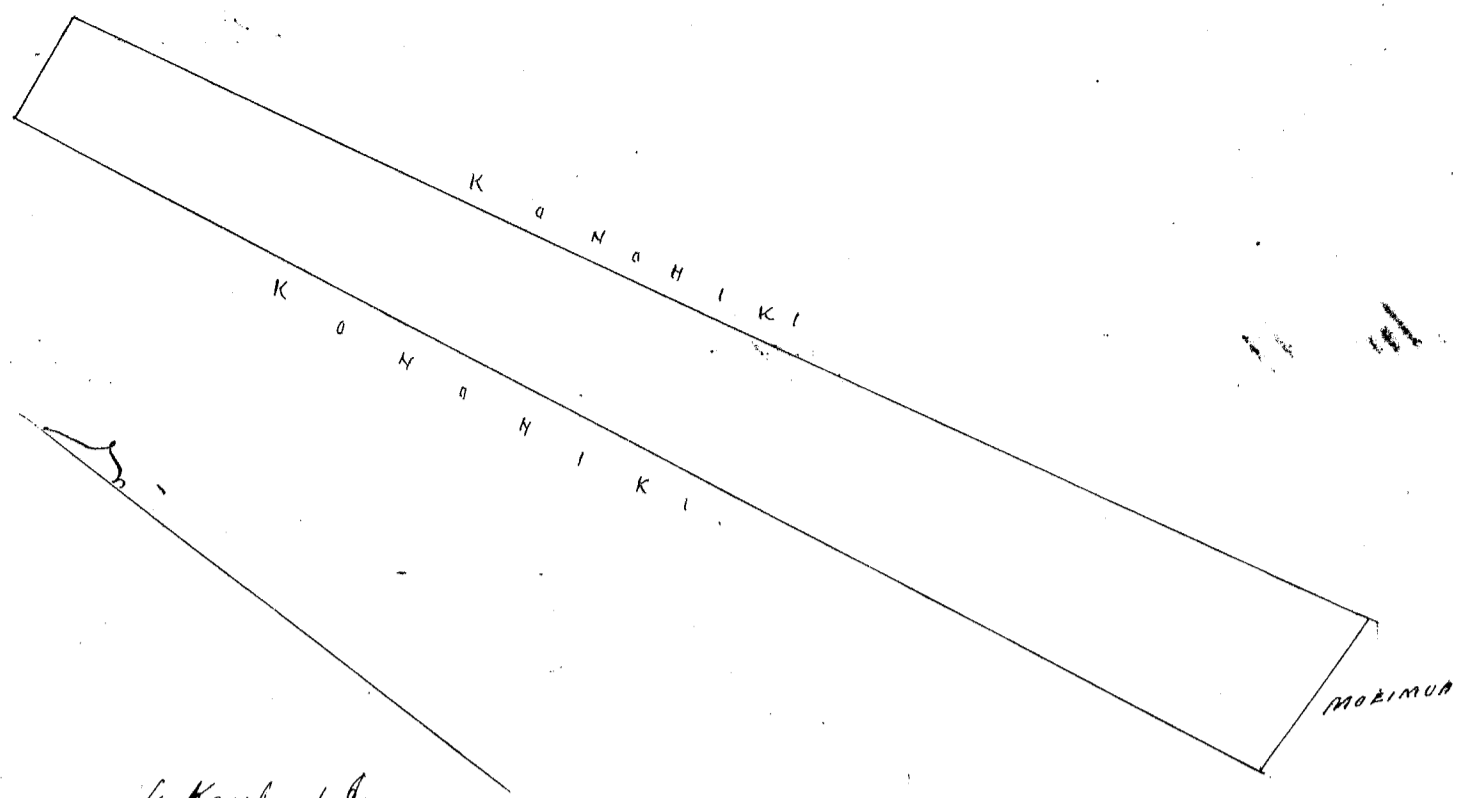
Kalaupapa, Molokai.

Maloko o ka Ili o Kipohaku, Ukupaunoo o Kalaupapa, Molokai. Chomaka ana ma ke kiki Keia Kikina ma keia aina o Moaimua.

Maui	13° 15'	Komoana	30	Kaul.	e pili ana i ke Konoiki.
Keia	83°	Komoana	2 5/100	"	" " "
Keia	10°	Pikina	29 60/100	"	" " "
Maui	87° 15'	Pikina	4	"	" i Moaimua. Cili ana 7 Eka. 2 Puda.

Molokai Oct. 1853.

W. H. Pease



Mai was 501. V.B.

4 Kaul. 1 In.

Ukupaunoo

\$ 7.00

W. L. Lee
 G. M. Robertson
 J. H. Smith
 J. Kekaulahas

Honolulu 19 Mei 1854.

Hulu 10572. Ohuaiaia

Kalaupapa. Molokai.

From Page 505. V.B. Awards Book.

Maloko o ka Ali o Nui, Ahupuaa o Kalaupapa. Molokai.

Apana 1. Kula. Chumaka ana ma ke kiki Kona Konoehana i kua oima ma pali, alaila ake.

Akua 17° Konoehana 8 Kaul. e pili ana i ke kula o Konoehana.

Kona 79° Konoehana 4²⁵/₁₀₀ " " Konoehana

Akua 12° 45' Kona 10⁵⁵/₁₀₀ " " " "

Kona 50° Kona 5²⁵/₁₀₀ " " i ke Pali. Cili ana 4 Eka.

Apana 2. Pihale. Chumaka ana ma ke kiki Akua Kona alaila.

Kona 5° 30' Kona 1²⁵/₁₀₀ Kaul. e pili ana i ke Konoehana.

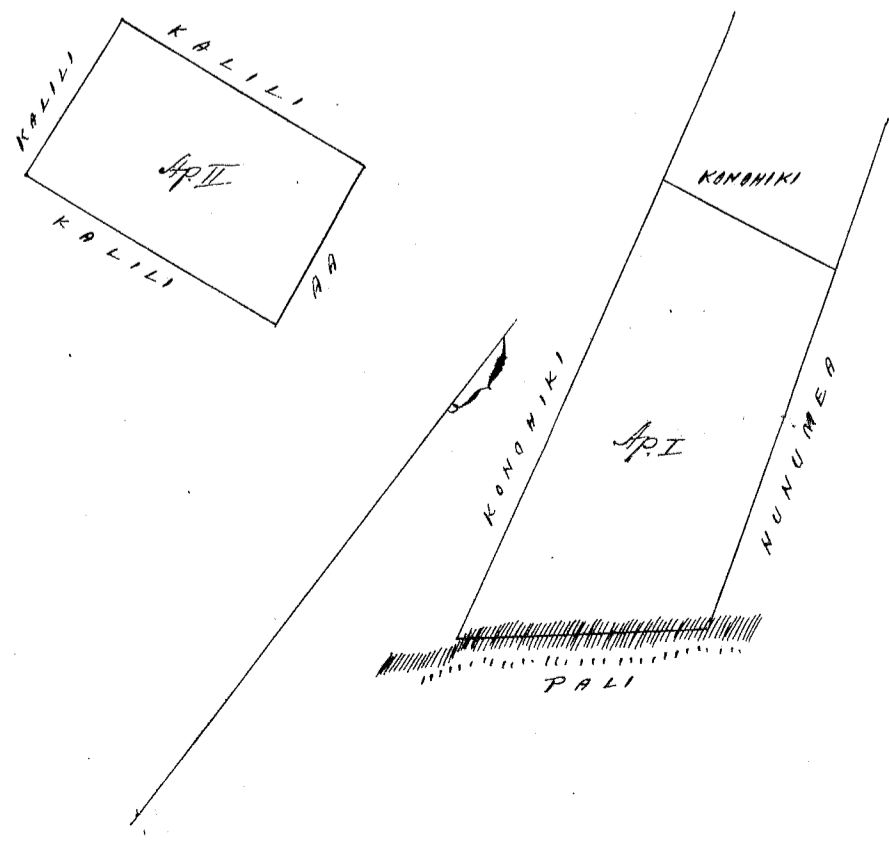
Kona 84° 30' Konoehana 2 " " " "

Akua 5° 30' Konoehana 1²⁵/₁₀₀ " " " "

Akua 84° 30' Kona 2 " " " Cili ana 1 Puda.

Molokai Oct. 1853.

W. H. Pease



3/4 Kaul. 1 In.

4 Kaul. 1 In.

Ukupa'ula

\$ 7.00

W. L. Lee
G. M. Robertson
J. H. Smith
J. Kekaulaha

Honolulu 19. Mei 1854.

Helu 10850^B

Mahoe

Kalaupapa, Molokai.

Maloko o ka Ili o Panakā, Ukupa'ula o Kalaupapa, Molokai.

Apana 1. Pahalo. Chumaka ana ma ke kīhi Akau Kōmohana alaila.

Akua 2° 45' Nīkina 2¹²/₁₀₀ Kaul. e pili ana i Kanakaole.

Akua 85° Nīkina 1⁵⁸/₁₀₀ " " i Kōmohiki.

Akua 4° 30' Kōmohana 2³⁰/₁₀₀ " " " "

Akua 88° 45' Kōmohana 1⁷⁸/₁₀₀ " " i Kanakaole. Cili ana 490 Anana.

Apana 2. Mula. Chumaka ana ma ke Kahawai ma ke kīhi Akua Nīkina o keia ana, alaila akw.

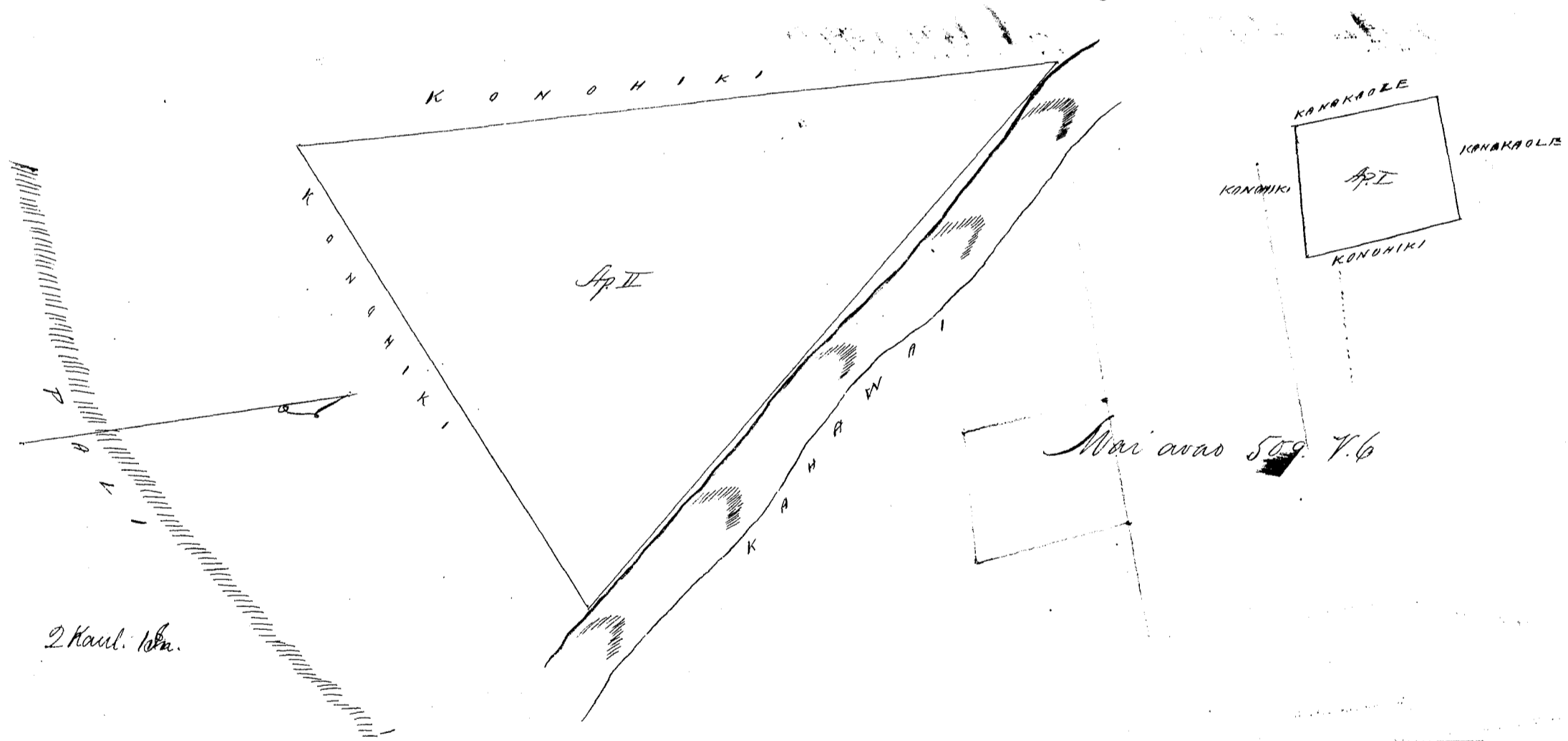
Akua 39° Kōmohana 10⁶⁶/₁₀₀ Kaul. e pili ana i ke Kahawai.

Nīkina 3° 45' Kōmohana 11²⁵/₁₀₀ " " i Kōmohiki.

Akua 68° Nīkina 8 " " " " Cili ana 4 Eka.

Molokai Oct. 1853.

W. H. Pease



Ukupa'ula

\$ 7.00

W. L. Lee
G. M. Robertson
J. H. Smith
J. Kekaulaha

Honolulu 19. Mei 1854.

Helu 7776

Kunumea

Kalaupapa, Molokai.

Apana 1. Maloko o ka Ili o Oniu, Ukupa'ula o Kalaupapa, Molokai. Chumaka ana ma ke kīhi Akau Kōmohana o keia ana, alaila akw.

Akua 71° 15' Nīkina 2⁰²/₁₀₀ Kaul. e pili ana i ke Kōmohiki.

Akua 5° Nīkina 1⁴²/₁₀₀ " " " "

Akua 82° Kōmohana 2¹⁹/₁₀₀ " " " "

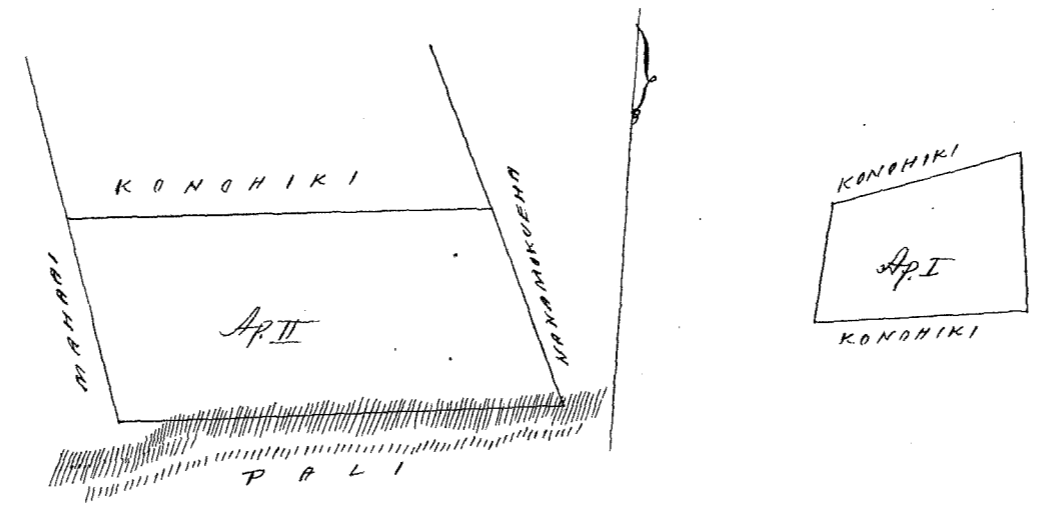
Akua 9° 45' Kōmohana 1⁸⁷/₁₀₀ " " " Cili ana 36 1/2 Anana.

Opoua 2. Kula. Chomaka ana ma ka pali, ma ke hiki Nema Kikina
 Akau 23° 30' Komoana 4 45/100 Kaul. e pili ana i Komoana Kueha
 Nema 83° 30' Komoana 8 90/100 " " i ke Komoana
 Nema 17° 30' Kikina 4 45/100 " " Mahaei
 Akau 83° 30' Kikina 9 25/100 " " ka Pali. Cili ana 4 Eka.

Molokai Oct. 1853.

W. N. Pease

Mai avas 499. V. 6.



4 Kaul. 1 In.

2 Kaul. 1 In.

Ukupauna

8.7.00

W. L. Lee
 G. M. Robertson
 J. H. Smith
 J. Kekaulaha

Honolulu 17. Dec. 1854.

Hele 8961 Kanakade.

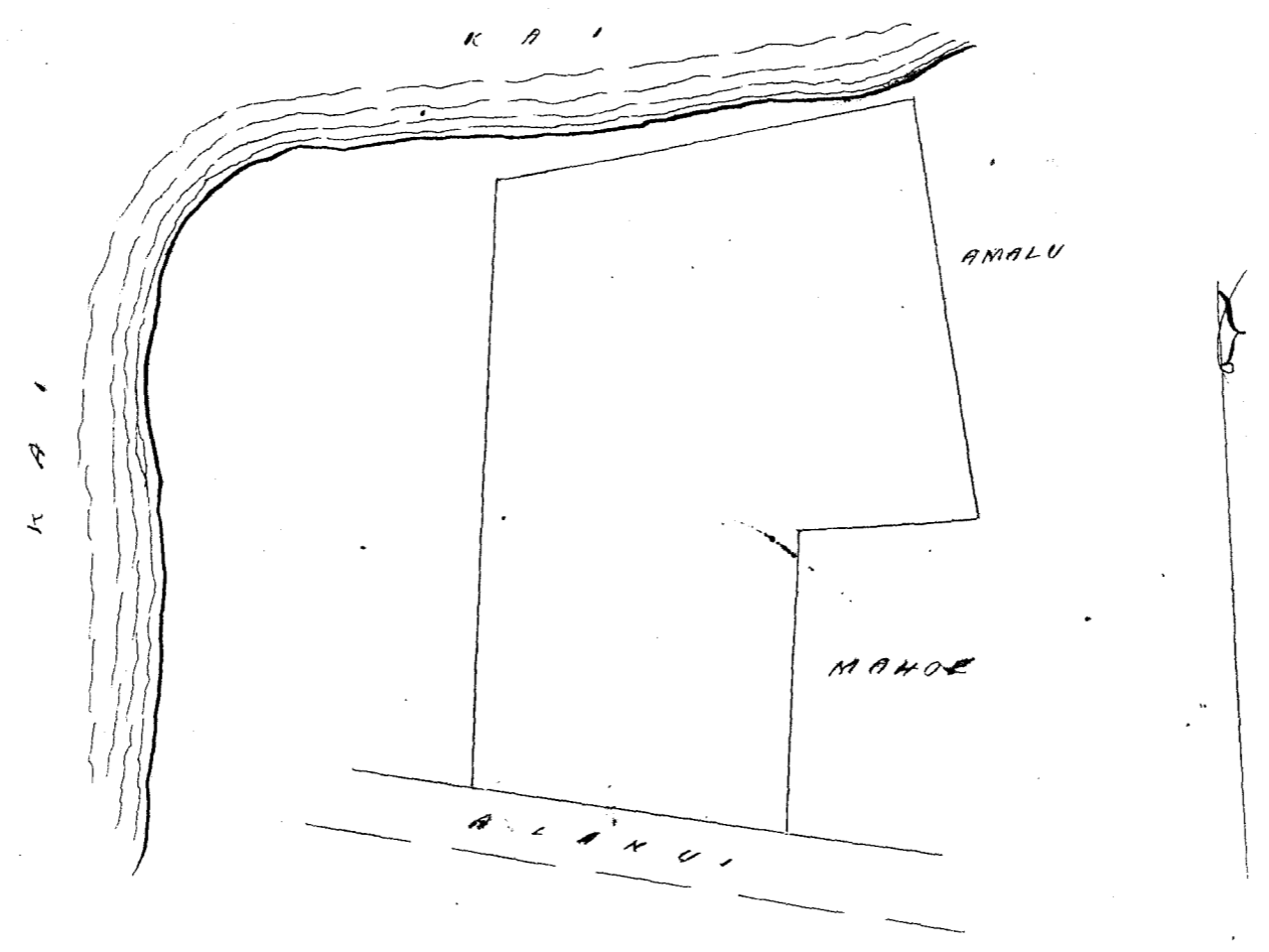
Kalaupapa. Molokai.

Pahale me Kula. maluku o ka Ili o Tawaka, Ukupauna o Kalaupapa. Molokai.
 Chomaka ana ma ka Alanui ma ke hiki Nema Komoana i ke hiki Nema, alaile akau.
 Nema 85° Kikina 2 20/100 Kaul. e pili ana i ka Alanui.
 Akau 2 13/100 " " " pahale o Mahoe
 Akau 81° 45' Kikina 1 30/100 " " " " "
 Akau 12° 15' Komoana 2 99/100 " " " " Amalu
 Nema 75° 30' Komoana 3 " " ke kai me Kula. alaile a hiki i ka hiki
 i Chomaka ai. Cili ana 1 Eka. 1 Puda

Molokai Oct. 1853.

W. N. Pease

Mai avas 510. V. 6.



3/4 In. 1 Kaul.

W. L. Lee
G. M. Robertson
J. H. Smith
J. M. Kaulahao

Honolulu 19 Mei 1854.

Helu 9909 Makaulaau

Kalaupapa. Molokai.

Makalo o ka Ukupa'oua o Kalaupapa. Molokai.

Opoma 1. Kula. Chomaka ana ma ke kahi Akau Komoana, o keia ana.

- Kema 1° 15' Kikina 6 Kaul. e pili ana i ke Konoiki.
- Kema 78° Kikina 9²⁵/₁₀₀ " " ke Pali
- Akau 31° Komoana 8²⁵/₁₀₀ " " Kala
- Akau 78° Komoana 5⁵/₁₀₀ " " i Konoiki. Cili ana 4 Eka.

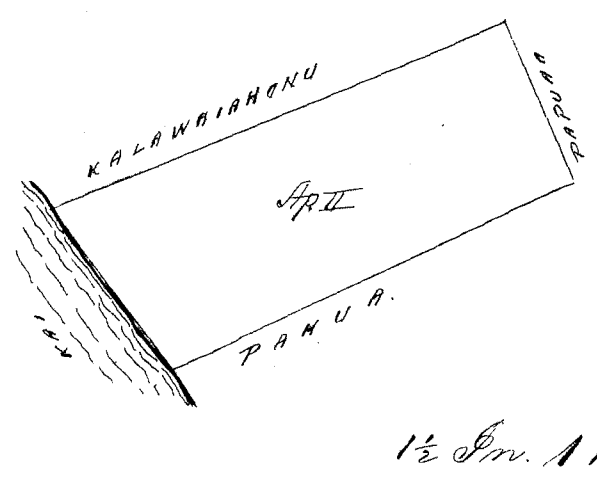
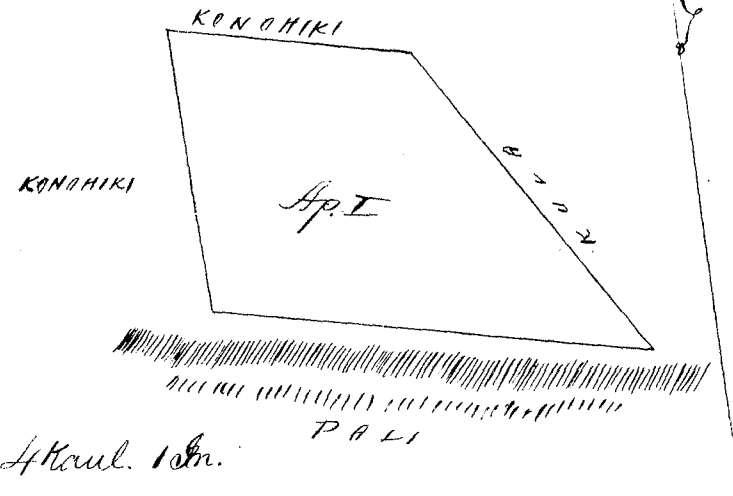
Opoma 2. Pahale. Chomaka ana ma ke kahi Akau Kikina o keia ana.

- Kema 80° Komoana 16⁹/₁₀₀ Kaul. e pili ana i Kalaupapa.
- Kema 29° Kikina 7⁰/₁₀₀ " " ke Kai.
- Akau 73° Kikina 15⁵/₁₀₀ " " i Pahala
- Akau 15° 30' Komoana 5⁹/₁₀₀ " " i kahi Pahala. Cili ana 126 Anana.

Molokai Oct. 1853.

W. H. Pease

Mai ka wao 506. 4. 6.



W. L. Lee
G. M. Robertson
J. H. Smith
J. M. Kaulahao

Honolulu 19 Mei 1854.

Helu 10126 Mai

Kalaupapa. Molokai.

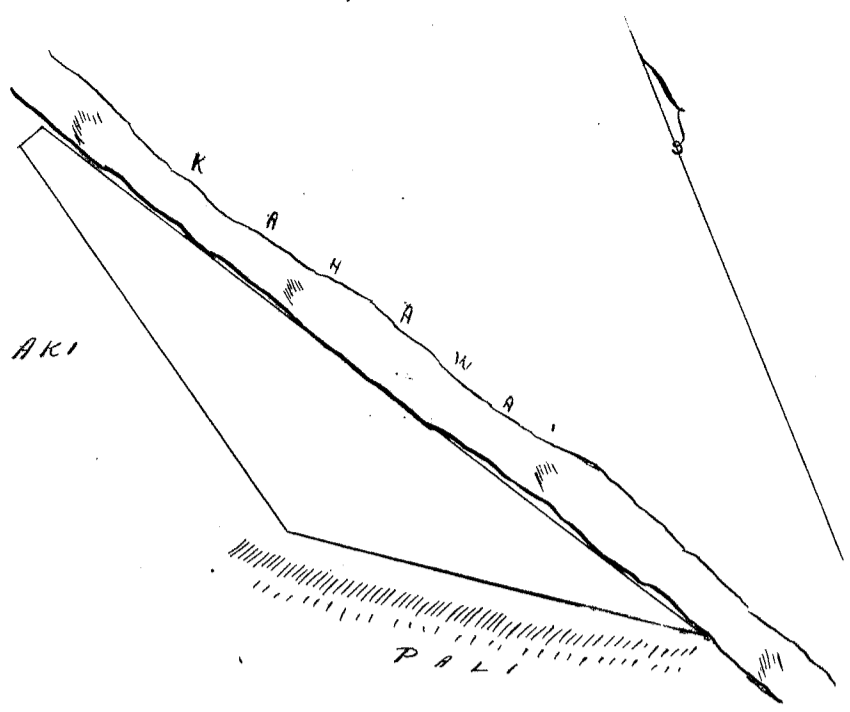
Makalo o ka Kila o Kila. Kalaupapa. Molokai. Chomaka ana ma ke kahi Akau Komoana, alaila aku.

- Akau 72° 15' Kikina 5⁵/₁₀₀ Kaul. e pili ana i ke Pali.
- Kema 32° Kikina 17⁶⁰/₁₀₀ " " ke Kahawai
- Akau 55° Komoana 9²⁵/₁₀₀ " " ke Pali
- Akau 14° Komoana 9⁷⁵/₁₀₀ " " i Kila. Cili ana 3 Eka 144 Anana.

Molokai Oct. 1853.

W. H. Pease

Ma Kela wao ke Kila.



Mai ka ana 507. V.6.

1/4 Kaul. 1 In.

Ukupaunoo

\$ 7.00

W. L. Lee
 G. M. Robertson
 D. H. Smith
 J. Kekaulaheo

Honolulu 19 Mei 1854.

Kelu 8962 Kaitii

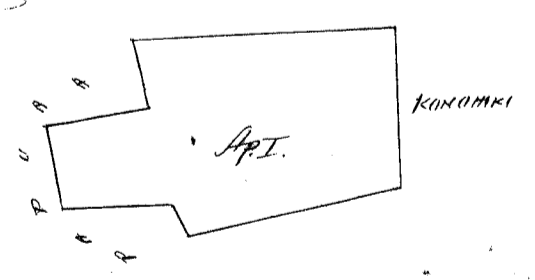

Kalaupapa. Molokai.

Malo ka Ahi. Kipohaku. Ukupaunoo. Kalaupapa. Molokai. Molokai.
 Apana 1. Pahale. Chomaka ana ma ke kahi Akau Nihina o keia aina, alaila aku.
 Nema 1° Komohana 18 1/100 Kaul. e pili ana i ke Kauhiki.
 Akau 84° Nihina 45 1/100 " " ka pa puu
 Nema 7° 45' Nihina 72 1/100 " " " "
 Akau 82° 30' Nihina 58 1/100 " " " "
 Akau 3° Nihina 67 1/100 " " " "
 Akau 66° 30' Nihina 23 1/100 " " " "
 Akau 8° Komohana 150 1/100 " " " " Cili ana 338 Apana.

Apana 2. Kula. Chomaka ana ma ke kahi Akau Komohana o keia aina, alaila aku.
 Nema 70° 30' Nihina 3 Kaul. e pili ana i ke Kula o Kauhiki.
 Nema 9° 15' Nihina 21 20 1/100 " " i Kane.
 Akau 69° 30' Nihina 3 30 1/100 " " i ka pali.
 Akau 8° 30' Nihina 21 20 1/100 " " i Kauhiki. Cili ana 6 Eka.

Molokai Oct. 1853.

W. A. Pease



Mai ka ana 502. V.6.

3/4 In. 1 Kaul.

1/4 Kaul. - 1 In.

Ukupaunoo

\$ 7.00

W. L. Lee
 G. M. Robertson
 D. H. Smith
 J. Kekaulaheo

Honolulu 19 Mei 1854.

Helu 8604. Kane & Kaleo

Kalaupapa. Molokai.

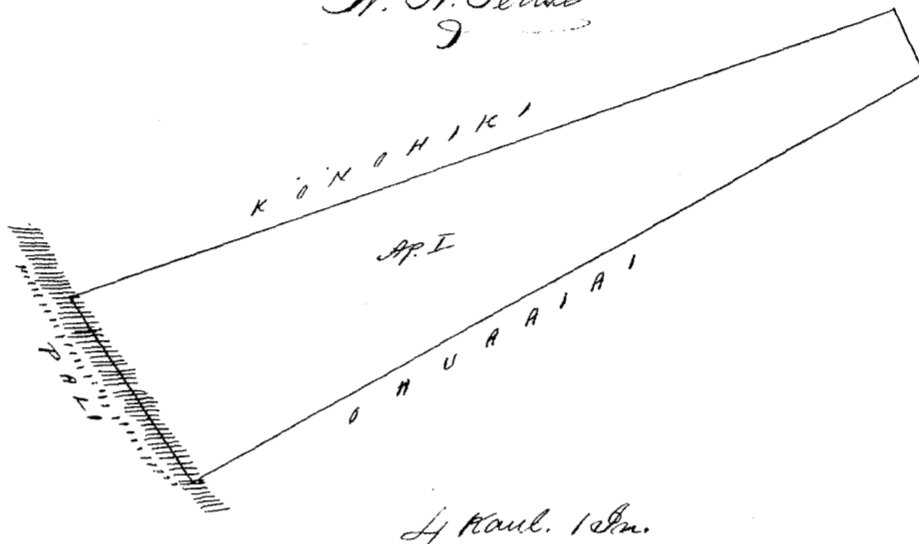
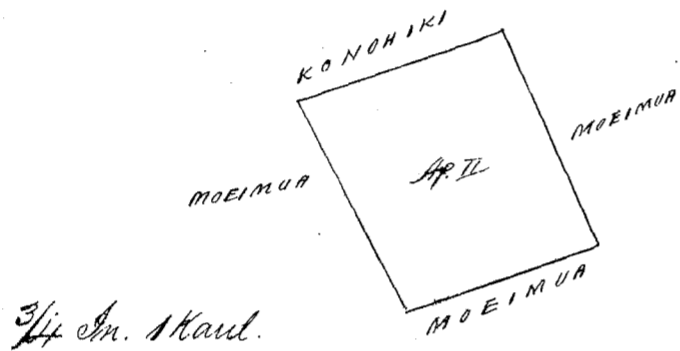
Kaloko i ka Iki o Piki-pihakau, Ahupuaa o Kalaupapa, Molokai.
 Apana 1. Kula. Chumaka ana ma ke kiki Akau Nihina o Keia ana.
 Kema 7° 45' Nihina 17⁶⁹/₁₀₀ Kaul. e pili ana i ke Kula o Chuaiaia.
 Kema 69° Komoana 45⁷/₁₀₀ " " i ka Pali.
 Akau 7° Nihina 18³⁵/₁₀₀ " " i Konoiki.
 Akau 77° Nihina 1⁷³/₁₀₀ " " Cili ana 5 Eka 274 Anana.

Apana 2. Pahale. Chumaka ana ma ke kiki Akau Komoana.
 Kema 6° Nihina 15⁷/₁₀₀ Kaul. e pili ana i Konoiki.
 Akau 75° 45' Nihina 16⁴/₁₀₀ " " i Moemua
 Akau 7° 45' Komoana 14²/₁₀₀ " " "
 Kema 84° 30' Komoana 15⁹/₁₀₀ " " Cili ana 287 Anana.

Molokai Oct. 1853.

W. H. Pease

Mai ka wao 502. V.6.



Ukupauna

\$ 7.00

W. L. Lee
 G. M. Robertson
 J. H. Smith
 J. Kekaulahas

Honolulu 19 Mei 1854.

Helu 9836 Kalaupapa

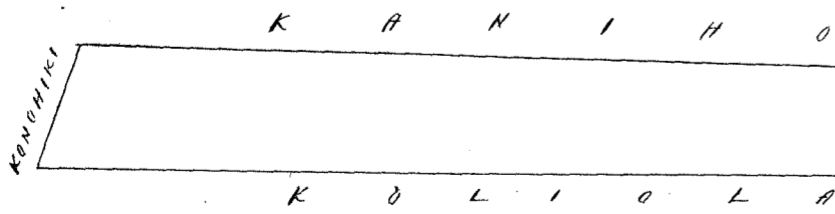
Kalaupapa. Molokai.

Kaloko i ka Iki o Ohuli, Kalaupapa, Molokai. Chumaka ana ma ke kiki
 Nihina Kema o Keia ana, ma ka pali, a e kila ana.
 Akau 27° 30' Nihina 16. Kaul. e pili ana i ke Kula o Kanoho
 Kema 80° Komoana 18⁵/₁₀₀ " " " Konoiki
 Kema 29° 15' Nihina 15⁶/₁₀₀ " " " Kanoho
 Kema 76° 30' Nihina 1²/₁₀₀ " " i ka Pali, a kiki i kahi i Moemua ai.
 Cili ana 1 Eka 3 Puda.

Molokai Apl. 28. 1854.

W. H. Pease

Mai ka wao 570. V.6.



2 Kaul. 1 In.

Ukupauna

\$ 6.00

W. L. Lee
 G. M. Robertson
 J. H. Smith
 J. Kekaulahas

Honolulu 19 Mei 1854.

Helu 9838 *Mocimua* ✓

Kalaupapa. Molokai.

Moloko i ka Ehi o Ahuli. Ahupuaa o Kalaupapa. Molokai.

Opama 1. Kula. Chomaka ana ma ke kahi Akau Komohana, alaila aku.

Hema	29°	Kikina	20 70/100	Kaul. e pili ana i Kaiheakua
Hema	42°	Kikina	1 70/100	" " i ka Pali
Akau	24°	Komohana	22 55/100	" " i Moino
Hema	81° 45'	Komohana	2 38/100	" " i Konehiki. Cili ana 2 Eka.

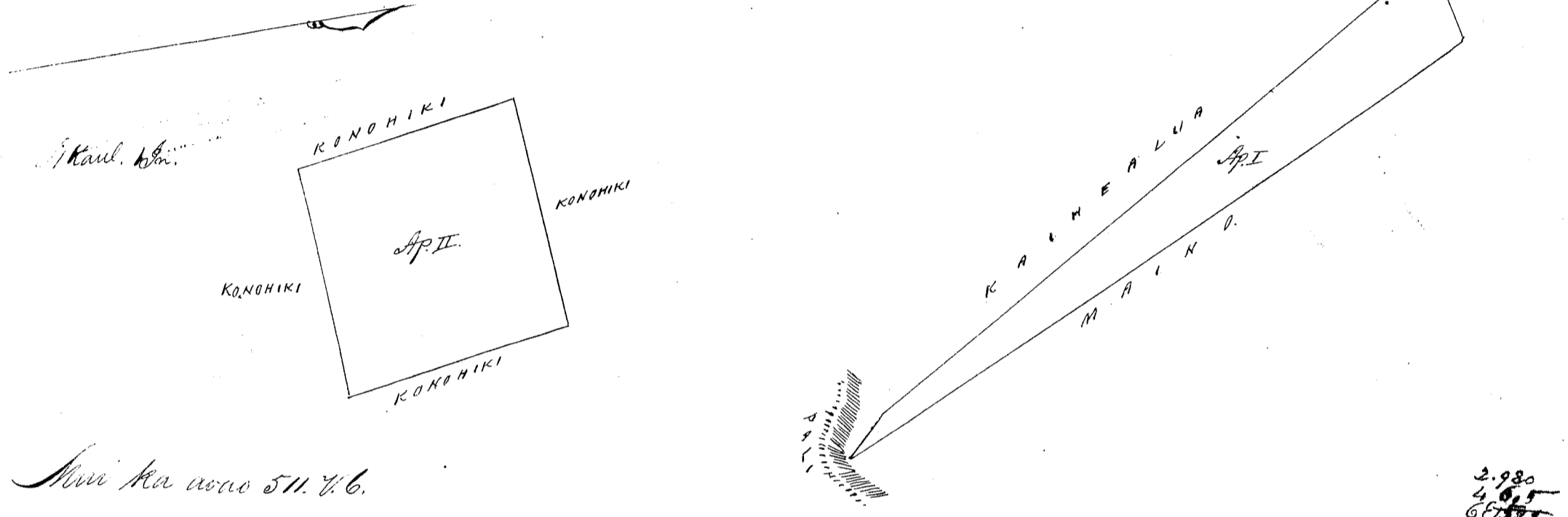
980 Amama.

Opama 2. Kula. Chomaka ana ma ke kahi Akau Komohana, alaila aku.

Hema	7° 00'	Kikina	6 70/100	Kaul. e pili ana i ke Konehiki.
Akau	88°	Kikina	6 87/100	" " " "
Akau	7°	Komohana	6 60/100	" " " "
Hema	88° 15'	Komohana	6 81/100	" " " " Cili ana 4 Eka 2 Puda.

Molokai Oct. 1853.

W. H. Pease



Mua ka wao 511. U.C.

(Ukupauloa)

\$ 7.00

- W. L. Lee
- G. M. Robertson
- C. H. Smith
- J. Kekaulahao

Honolulu 19 Mei 1854.

Helu 1123 1/4. *Kakaua* ✓

Kalaupapa. Molokai.

Moloko i ka Ehi o Kikina. Kalaupapa. Molokai.

Opama 1. Pahale. Chomaka ana ma ke kahi Akau Komohana i keia ana, alaila aku.

Akau	5°	Komohana	2 39/100	Kaul. e pili ana i ka paa.
Hema	87° 30'	Komohana	1 27/100	" " " "
Hema	30°	Kikina	2 58/100	" " i ke Kai.
Akau	79° 15'	Kikina	1 58/100	" " i ka Alanui. Cili ana 406 Amama.

Opama 2. Kula. Chomaka ana ma ke kahi Akau Komohana, alaila.

Akau	7° 45'	Komohana	6 74/100	Kaul. e pili ana i ka ana o Opule
Hema	88°	Komohana	8 30/100	" " i ke Konehiki.
Hema	9° 45'	Komohana	3 20/100	" " i Opule.
Hema	82°	Kikina	10 50/100	" " Konehiki. Cili ana.

5 Eka 2 Puda 32 Perka.

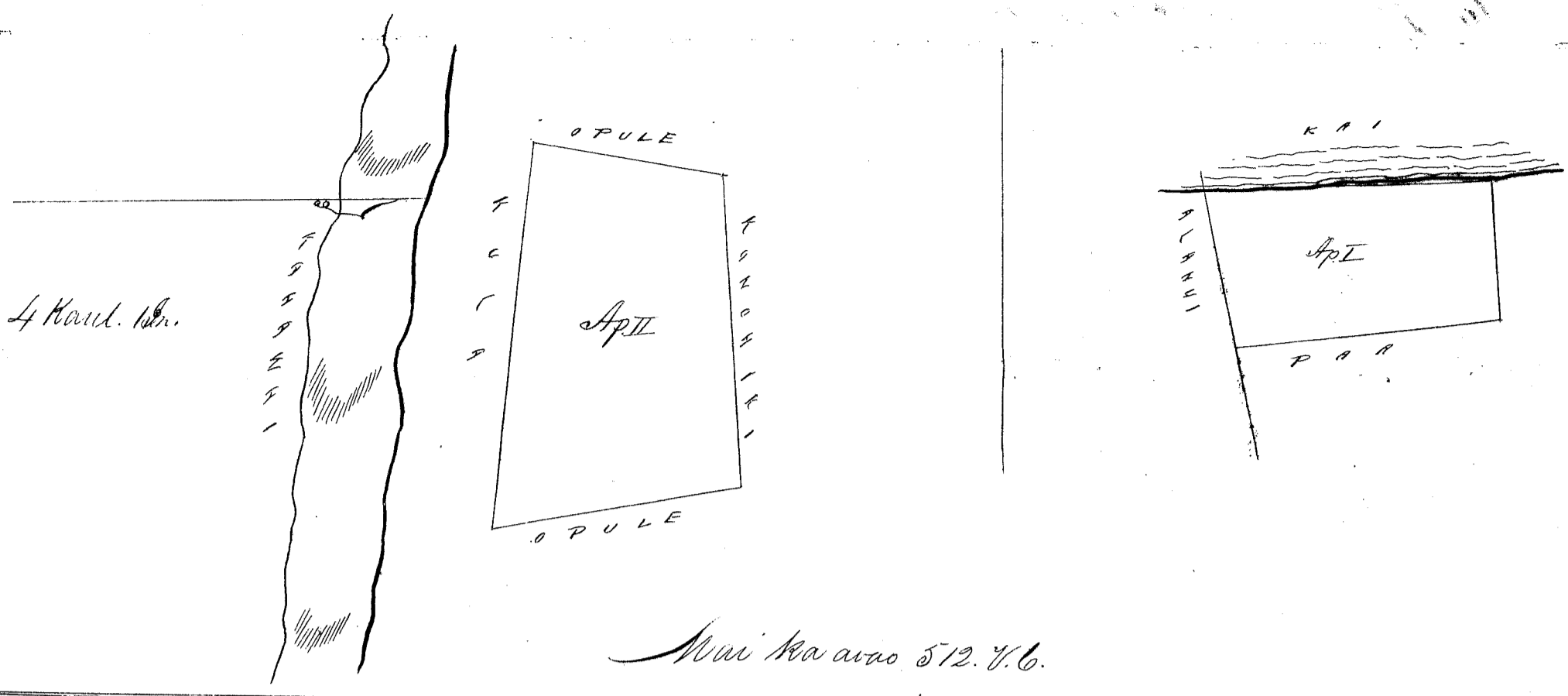
Molokai Oct. 1853.

W. H. Pease

Mua ka wao ma Kii.

R. J. 7880.

5 606
5 E 847
5 E 1253



Mui ka awa 512. V. 6.

Ukupauna

\$ 7.00

W. L. Lee
G. M. Robertson
O. H. Smith
I. Kikaulahas

Honolulu 19 Mei 1854.

Kelu 11232 Keawe.

Kalaupapa, Molokai.

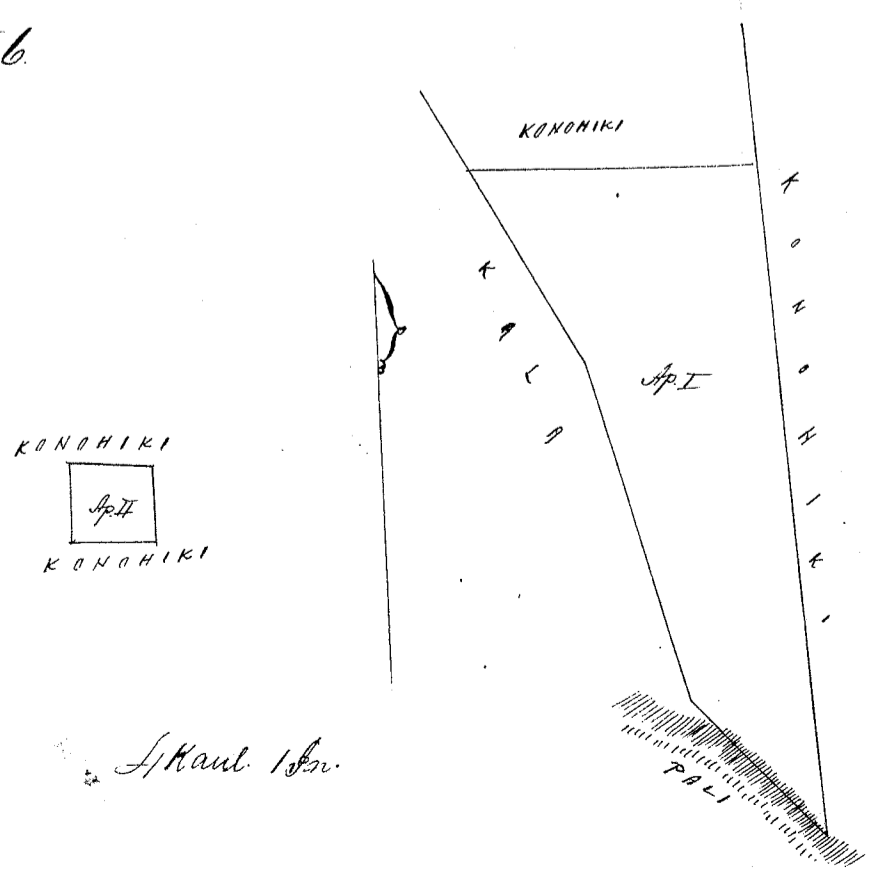
Moloko o ka Iki o Alahaka, Umpua o Kalaupapa, Molokai.
 Apana 1. Kula. E hana ana ma ka pali ma ke kahi Kama Kikina.
 Kaul 3° 15' Kama Kaul. e pili ana i ke Kikohiki.
 Kaul 88° Kama 6 1/2
 Kama 28° Kikina 4 7/100 " " i Kala
 Kama 32° Kikina 7 45/100 " " " "
 Kama 42° Kikina 4 " " i ka pali. Eili ana 5 Eka
 2 Huda.

Apana 2. Pahale. E hana ana ma ke kahi Kama Kama Kama alaila.
 Kama 85° Kikina 1 75/100 Kaul. e pili ana i ke Kikohiki.
 Kama 10° Kikina 1 24/100 " " " "
 Kaul 89° Kama Kama 15 7/100 " " " "
 Kaul 2° 15' Kikina 1 74/100 " " " " Eili ana 337 Arama.

Molokai Oct. 1853.

W. H. Prase.

Mui ka awa 503. V. 6.



Ukupa'oua

\$ 6.00

W. L. Lee
G. M. Robertson
P. H. Smith
J. Kekaulahao

Honolulu 19 Mei 1854.

Keleu 11234 Keala

Kalaupapa. Molokai.

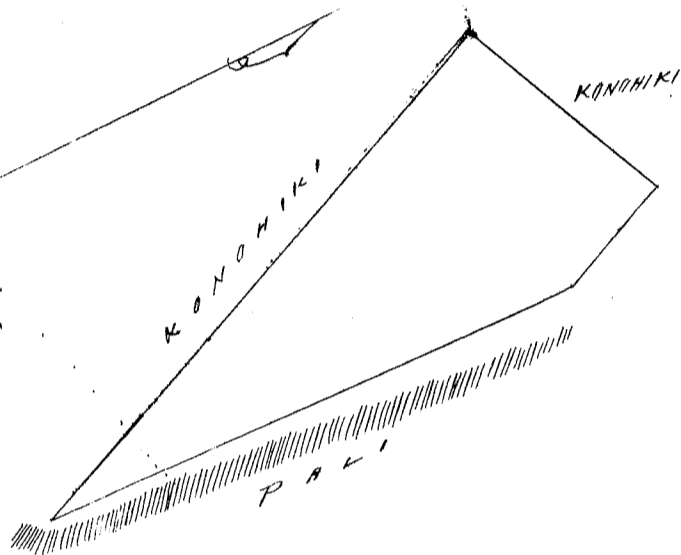
Maloko o ka Iki o Kaiaka. Ahupua'a. Kalaupapa. Koolau. Molokai.
Chomaka ana ma ke kahi Aka'iki o Kai'ama.

Nema	22°	Nikina	2 ⁸⁰ / ₁₀₀	Kaul. e pili ana i ke Kono'iki.
Nema	2° 30'	Komohana	11 ⁹⁰ / ₁₀₀	" " i ka pali
Akau	22° 30'	Komohana	13 ⁵⁰ / ₁₀₀	" " i ke Kono'iki.
Akau	66° 06'	Nikina	5 ¹⁰ / ₁₀₀	" " " Cili ana 4 Eka.

Molokai Oct. 1853.

W. H. Pease

Mai'awa 512. 46.



Ukupa'oua

\$ 7.00

W. L. Lee
G. M. Robertson
P. H. Smith
J. Kekaulahao

Honolulu 19 Mei 1854.

Keleu 3799 Lono (Hanunu)

Lupehu. Molokai.

Maloko o ka Ahupua'a o Lupehu. Molokai. Iki o Pimakaokiki.
Apama 1. Kula. Chomaka ana, ma ke kahi Aka'iki, a'aila aku.

Nema	33°	Nikina	7 ⁷⁰ / ₁₀₀	Kaul. e pili ana i ke Kula o Kono'iki.
Nema	70°	Komohana	2 ³⁰ / ₁₀₀	" " " "
Akau	60°	Komohana	8 ⁷⁰ / ₁₀₀	" " i ke Kahawai.
Akau	63°	Nikina	6 ²⁰ / ₁₀₀	" " Kula o Kono'iki. a hiki i Kahi i hoomaka ai. Cili ana 3 Eka 2 Puda 27 Perka.

Apama 2. Kalo, ma Kula. Chomaka ana ma ke kahi Nema, ma ke Kahawai, a'aila aku.

Akau	47° 30'	Nikina	2 ²⁰ / ₁₀₀	Kaul. e pili ana i ke Kahawai.
Nema	71°	Nikina	2 ⁷³ / ₁₀₀	" " " "
Akau	49°	Nikina	3	" " " "
Akau	13° 30'	Komohana	5 ⁴⁰ / ₁₀₀	" " i ka pali.
Nema	59°	Komohana	8 ⁴⁰ / ₁₀₀	" " i ke Kono'iki.
Nema	18° 30'	Nikina	4 ¹⁰ / ₁₀₀	" " a hiki i Kahi i hoomaka ai.

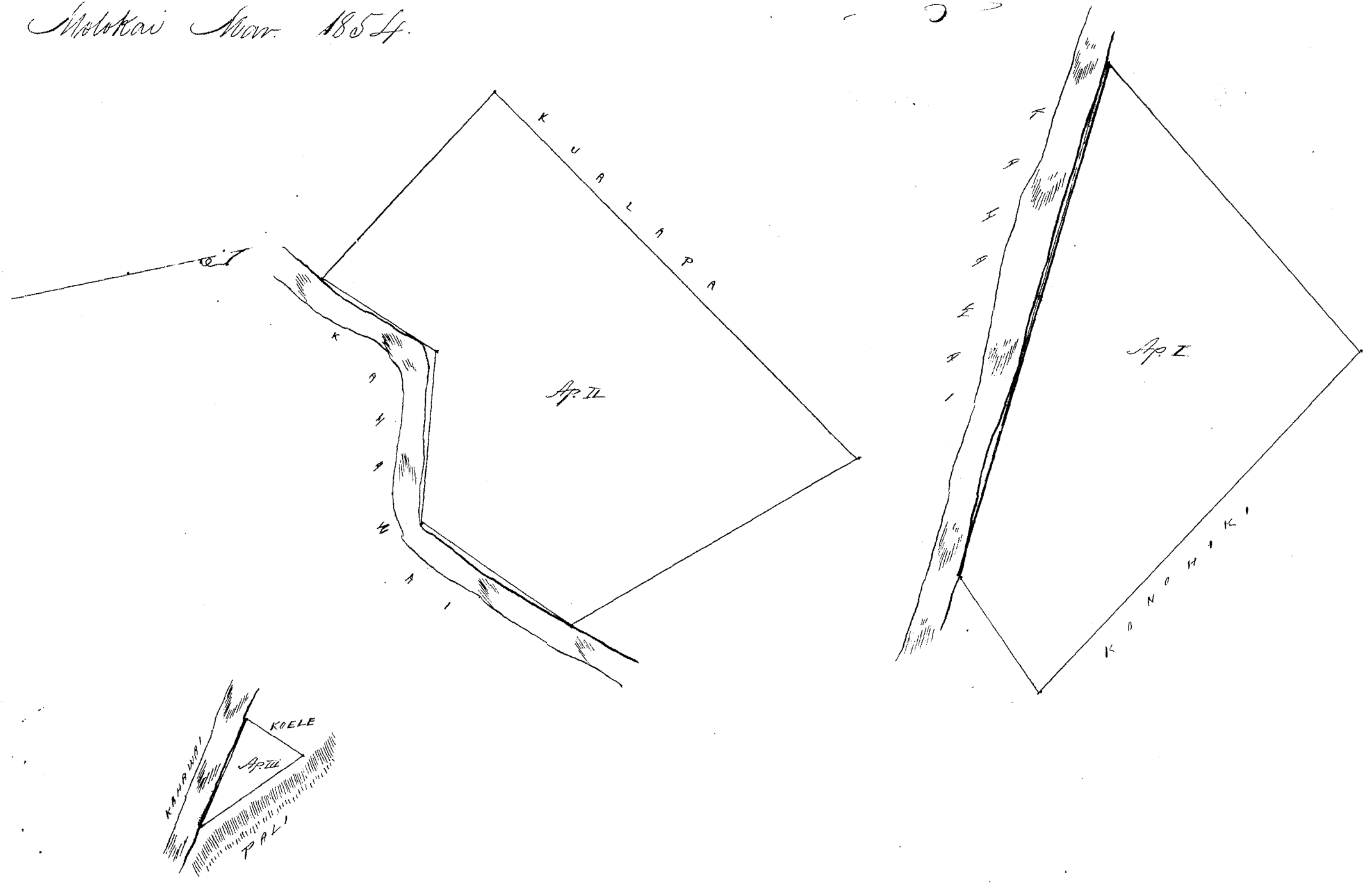
Apama 3. Kalo. Chomaka ana ma ke kahi Aka'iki, a'aila aku.

32R27
3212
16P
6.4.55

Kama 28° Komohana 1¹⁰/₁₀₀ Maul. e pili ana i ke Koele.
 Kama 58° Kikina 1⁹³/₁₀₀ " " Mahawai.
 Kama 19° Komohana 2⁶⁸/₁₀₀ " " i ka pali. a hiki i kahi i
 hoomaka ai. Cili ana. 16 Perka

W. H. Chase

Molokai Nov. 1854.



Ukupaula

\$ 8. 00

W. L. Lee
 G. M. Robertson
 C. H. Smith
 J. Kekaulahao

Honolulu 19 Mei 1854.

Kelu 3787 Opu.

Moorea. Molokai.

Maloko o ka Ili o Hauula, Moorea. Molokai.

Opana 1.

Chomaka ana ma ke kahi Mau Kikina, alaila aku.

Kama 74° Komohana 2⁵⁷/₁₀₀ Maul. e pili ana i ka pali.
 Kama 4° Kikina 3¹⁷/₁₀₀ " " "
 Kama 7° Komohana 1³⁶/₁₀₀ " " "
 Kama 27° Kikina 5³⁵/₁₀₀ " " "
 Kama 14° Kikina 3⁰⁷/₁₀₀ " " i ke Koele. Cili ana 1 Puda
 20 Perka.

Opana 2.

Chomaka ana ma ke kahi Mau Kikina, ma ke Mahawai, alaila.

Kama 75° Kikina 2⁷⁷/₁₀₀ Maul. e pili ana i ka Pali.
 Kama 50° Kikina 4⁰/₁₀₀ " " "
 Kama 65° Komohana 1²⁵/₁₀₀ " " i ke Mahawai.
 Kama 77° Komohana 2⁸¹/₁₀₀ " " i ka Pali.
 Kama 44° Kikina 1³⁰/₁₀₀ " " i ke Mahawai. 1 Puda 10 Perka.

Opana 3.

Chomaka ana ma ke kahi Kikina, alaila aku.

Kama 85° Komohana 1²⁹/₁₀₀ Maul. e pili ana i ke Mahawai.
 Kama 45° Komohana 1²⁰/₁₀₀ " " "
 Kama 70° Kikina 2²⁰/₁₀₀ " " i ka Pali. Cili ana 14 Perka.

Apana 4. *Chumaka ana ma ke kiki Aema Himohana alaila aku.*
 Aka 78° *Hikina* 5⁰⁰/₁₀₀ Kaul. e pili ana i *Konohiki*.
 Aka 17° *Himohana* 2²⁸/₁₀₀ " " i *Kahawai*.
 Aka 51° *Himohana* 6⁷/₁₀₀ " " " "
 Aema 19° *Hikina* 2⁸⁰/₁₀₀ " " i ka *Pali*. *Oili ana* 20 *Peka*.

Apana 5. Kuba. *Chumaka ana ma ke kiki Aema Hikina alaila.*
 Aka 41° *Himohana* 5⁷⁵/₁₀₀ Kaul. e pili ana i *Kawahinehai*
 Aema 55° *Himohana* 12⁵⁰/₁₀₀ " " i *Sakou*
 Aema 75° *Hikina* 6⁹⁰/₁₀₀ " " i *Aemunu*. alaila *hiki i kahi i*
hoomaka ai. *Oili ana.* 6 *Eka.*

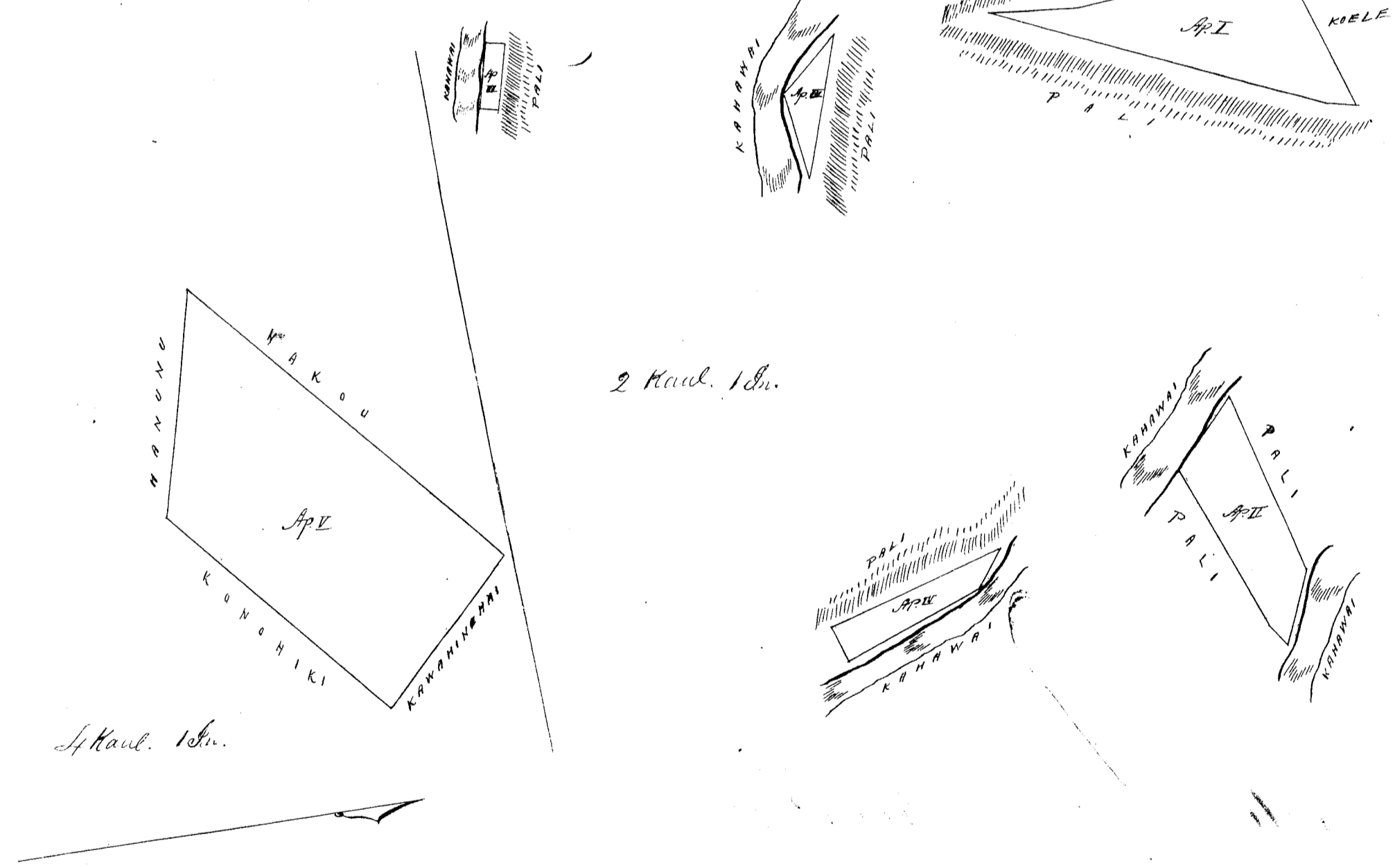
Apana 6. *Chumaka ana ma ke kiki Aema Hikina ma ke Kahawai.*
 Aka 73° *Himohana* 1 Kaul. e pili ana i ke *Kahawai*.
 Aka 16° *Hikina* 3⁰/₁₀₀ " " i *Konohiki*
 Aema 73° *Hikina* 1 " " i ka *Pali*.
 Aema 16° *Himohana* 3⁰/₁₀₀ " " i *Konohiki*. *Oili ana* 5 *Puka*.

Molokai Oct. 1853.

W. H. Pease

Mai ka aoao 739. V.B.

Capena
 1R
 1-10P
 14
 20
 6E 5
 8E 0.04



Ukupauloa

\$10.00

W. L. Lee
G. M. Robertson
J. H. Smith
A. H. Kaulahao

Honolulu 19 Mei. 1854.

Heli 4686 Leauui (Moakea. Molokai.

Maloko o ka Ukupauloa o Moakea. Molokai.
Apana 1. Aina Kalo. maloko o ka Ili o Kukuinalu. Chumaka ana ma ke kiki Aema
Himohana. alaila aku.

Aema 55° *Hikina* 3⁷/₁₀₀ Kaul. e pili ana i ke *Konohiki*.
Aka 31° *Hikina* 1⁴⁰/₁₀₀ " " " " *Kahawai*.

Akau 2° Nukina 4/100 Kaul. e pili ana i ke Kahawai.
 Kema 32° Kumuana 2 " " i ka Pali. Cili ana 9 Perka.

Apuna 2. Pahale. maloko o ka Uaupua o Pihakupili. Chomaka ana, ma ke kihi Kema Nukina alaila aku.

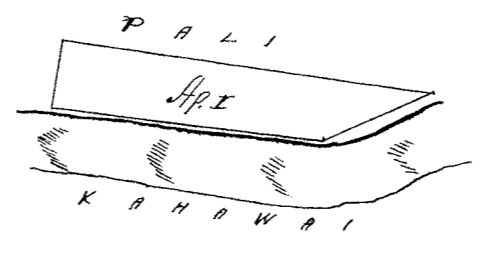
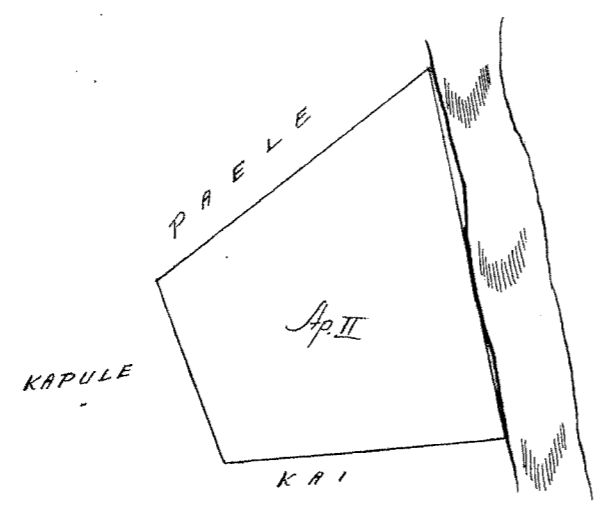
Akau 20° Nukina 15/100 Kaul. e pili ana i ke Kai.
 Akau 78° Kumuana 2 " " Kahawai.
 Kema 13° Nukina 18/100 " " i Pali
 Kema 84° Nukina. 1 " " i Kahi pa Cili ana 1 Puda.

Apuna 3. Ama Kalo. "Kowailoa". Chomaka ana ma ke Kahawai ma ke kihi Kema Nukina. alaila aku.

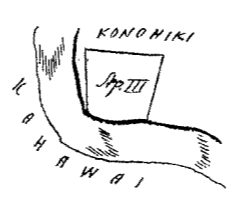

Akau 65° Kumuana 35/100 Kaul. e pili ana i ke Konihihi.
 Akau 30° Nukina 40/100 " " " "
 Kema 50° Nukina 30/100 " " " " hiki i Kahi i kumuaka ai.
 e pili ana ma ke Kahawai. Cili ana 1 Perka.

W. A. Pease

Molokai Oct. 1853.



10 9/10
1 1/10



Uaupua \$4.00

W. L. Lee
 G. M. Robertson
 J. H. Smith
 J. Kekaulaha

Honolulu 19 Mei 1854.

Kelu 6289 Kanalele (Honolulu. Molokai.

Maloko o ka Ili o Kaka. Honolulu. Molokai.

Apuna 1. Pahale. Chomaka ana ma ke kihi Kema Nukina alaila aku.

Akau 43° Nukina 80/100 Kaul. e pili ana i ke Kai.
 Kema 68° 30' Nukina 16/100 " " "
 Akau 37° 45' Nukina 70/100 " " "
 Akau 61° 45' Kumuana 184/100 " " i Kumu
 Kema 26° Kumuana 145/100 " " i Kama. Cili ana 301 Anana.

Apuna 2. Kalo me Kalo. Chomaka ana ma ke kihi Kema Nukina.

Akau 67° 45' Kumuana 29/100 Kaul. e pili ana i Kahawai
 Akau 33° Kumuana 25/100 " " "
 Akau 3° Nukina 24/100 " " i Uaupua
 Kema 54° Nukina 31/100 " " i ka Pali.

2900 T. Kavi Pawa $\frac{42}{100}$ 418.7
2288 Kavi Kavi " 13.50 734.7
7715 Kanchanika $\frac{1}{100}$ Manakao ~~116~~

Kema 67° Nukina 2 7/100 Kaul. e pili ana i ka Pali
 Kema 4° Komoana 3 " " i Kawo. Cili ana 1 Eka 399 Anana.

Olohrakaka. Cilia Loo o ke Konoiki moloko o ka Opuna 2. Penei.
 Akahi Loo. Chomaka ana ma ke kiki Akau Nukina alaila.

Kema 37° Komoana 54/100 Kaul. e pili ana i ka Loo o Kamelele.
 Akau 85° Komoana 30/100 " " " "
 Akau 30° Nukina 57/100 " " " " a kiki i kahi i chomaka ai.

Cili ana 2 Terka.

Akahi Loo. Chomaka ana ma ke kiki Akau Nukina

Kema 65° Nukina 60/100 Kaul. e pili ana i Kamelele
 Kema 16° Komoana 28/100 " " " "
 Akau 82° Komoana 11/100 " " " "
 Akau 33° Komoana 45/100 " " i ke Kahawai kiki i kahi i chomaka ai.

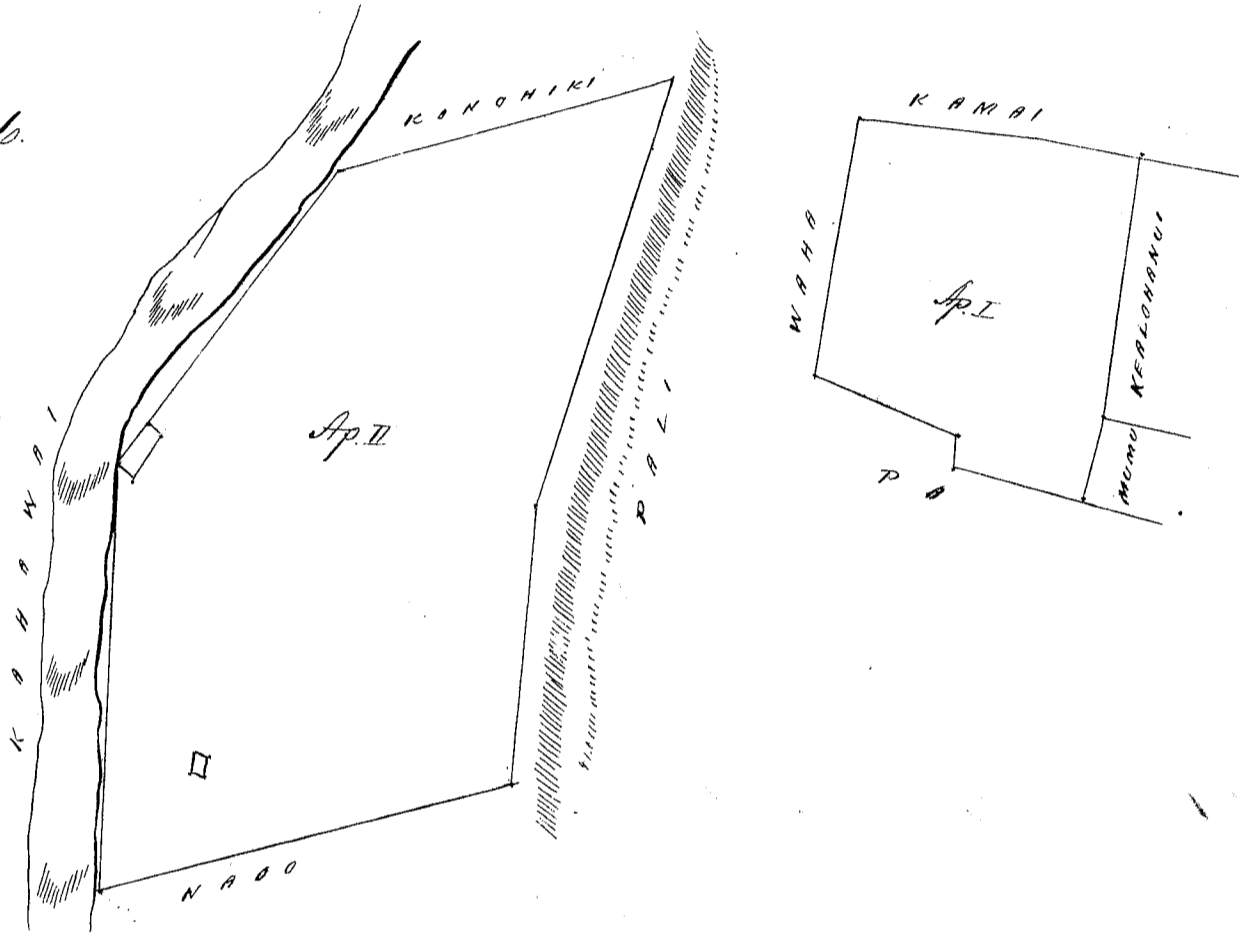
Cili ana 5 Terka.

W. H. Pease

Molokai Oct. 1853.

Mai ka ano 153. 46.

301 A
 1 E 399
 0.700



Ukupauloa \$ 5.00
 W. L. Lee
 G. M. Robertson
 J. H. Smith
 J. Kekaulaha

Honolulu 19 Mei. 1854.

Kelu 6290 Kapopule.

Honouliwai Molokai.

Kaloko o ka Ili o Kalama, Honouliwai Molokai.

Chomaka ana ma ke kiki Kema Nukina alaila ahi.

Kema 29° 30' Komoana 176/100 Kaul. e pili ana i ke Kahawai.
 Akau 49° Komoana 131/100 " " "
 Akau 24° Nukina 215/100 " " i ka Pali.
 Kema 11° Nukina 215/100 " " i Kawini
 Kema 24° 30' Nukina 118/100 " " Cili ana 485 Anana.

Molokai Oct. 1853.

W. H. Pease

Olohwakaka. Ekolu Lōi o Kōwhiki maloko o keia Apōwa. Penei ma mokama.

Chomaka ana ma Kōwhiki alaila aku.


Akua	21°	Kikina	78/100	Kaul. e pili ana i ka lōi o Kapopule.
Kōma	77°	Kōwhana	98/100	" " " "
Kōma	21°	Kōwhana	78/100	" " " "
Akua	77°	Kikina	98/100	" " " " Cili ana 11 Perka.

Okahi Lōi o Kōwhiki. Penei ma mokama. Chomaka ana ma ke kiki Kōma Kikina ma ke

Kahawai Akua 40° Kōwhana 25/100 Kaul. e pili ana i ka lōi o Kapopule.

Kōma	60°	Kōwhana	47/100	" " " "
Kōma	15°	Kikina	28/100	" " " " alaila hiki i kahi i hōmaka ai. Cili ana 2 Perka.

W. H. Pease



Ukupaunon \$ 4.00
 W. L. Lee
 G. M. Robertson
 J. H. Smith
 J. Kekaulaha

Honolulu 19 Mei 1854.

Helu 4161 Kanakade. Honolulu. Molokai.

Maloko o ka Iki Kūkaku. Honolulu. Molokai.

Kalo me Mula. Chomaka ana ma ke kiki Kōma Kikina, ma ke kahawai, pili i ka oina o Pūu alaila.

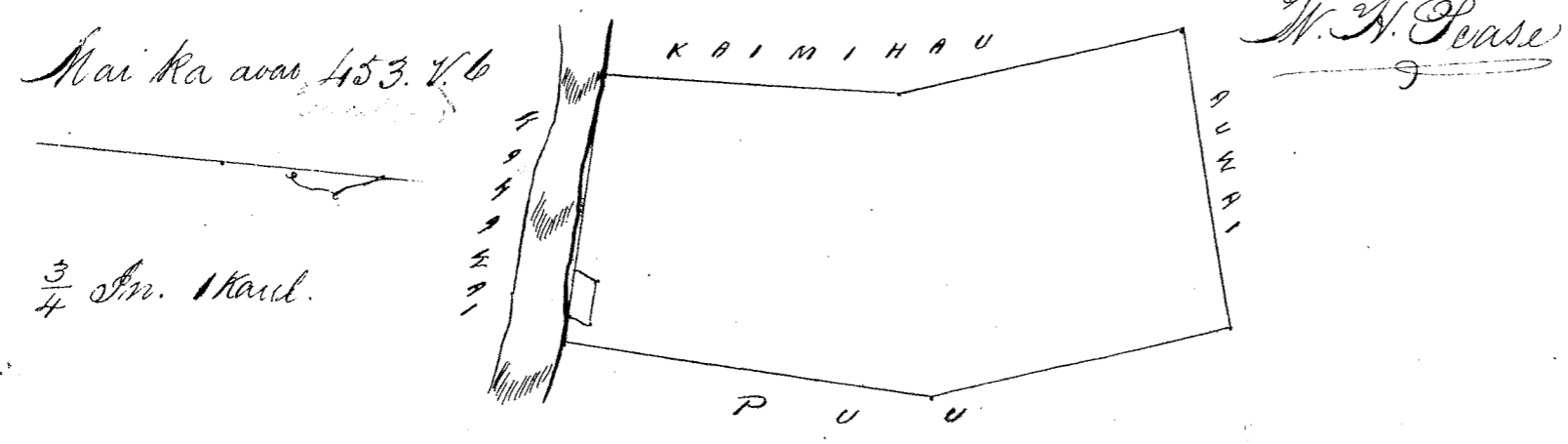
Akua	87°	Kōwhana	192/100	Kaul. e pili ana i ke Kahawai.
Akua	3°	Kōwhana	24/100	" " i Kaimihau
Akua	19°	Kōwhana	26/100	" " (pali)
Akua	75°	Kikina	220/100	" " i Kōwhiki
Kōma	18°	Kikina	220/100	" " i Pūu
Kōma	2°	Kōwhana	265/100	" " Cili ana 1141 Anana.

Molokai Oct. 1853. W. H. Pease

Olohwakaka. Ekolu Lōi o Kōwhiki maloko o keia Kōwhana. Chomaka ana ma ke kiki

Akua Kōwhana alaila.

Akua	89°	Kikina	78/100	Kaul. e pili ana i Kōwhana.
Kōma	32°	Kōwhana	44/100	" " " "
Kōma	85°	Kōwhana	77/100	" " i Kahawai. a hiki i kahi i hōmaka ai. Cili ana 5 Perka.



Ukupanawa

\$ 4.00

W. L. Lee
G. M. Robertson
J. H. Smith
A. K. Kandaao

Honolulu 19 Mei 1854.

Helu 628 Kealohaniui (172018) Honolulu. Molokai.

Moloko o ka Ili o Nahana, Honolulu. Molokai.

Apana 1. Chomaka ana ma ke kahi Kema Komohana, alaila aku.
 Akau 3° 30' Komohana 2⁵⁰/₁₀₀ Kaul. e pili ana i ke Kahawai.
 Kema 58° 30' Kikina 3⁶²/₁₀₀ " " i ka Pali.
 Kema 35° Kikina 5⁰/₁₀₀ " " "
 Kema 55° Komohana 1²⁵/₁₀₀ " " i Kahawai.
 Akau 75° Komohana 2²⁶/₁₀₀ " " Cili ana 665 Anana.

Apana 2. Chomaka ana ma ke kahi Kema Kikina, alaila aku.
 Akau 32° Komohana 6⁶⁵/₁₀₀ Kaul. e pili ana i ke Kahawai.
 Kema 58° Komohana 5⁰/₁₀₀ " " i ka Pali.
 Kema 13° Kikina 3 " " "
 Kema 46° 30' Kikina 4 " " "
 Akau 58° Kikina 5⁰/₁₀₀ " " Cili ana 804 Anana.

Apana 3. Chomaka ana ma ke kahi Kema, alaila aku.
 Akau 44° 30' Komohana 1¹⁷/₁₀₀ Kaul. e pili ana i ke Kahawai.
 Akau 74° Kikina 1⁸⁴/₁₀₀ " " i ka Pali.
 Kema 73° 30' Komohana 1 " " i Kahawai. Cili ana 122 Anana.

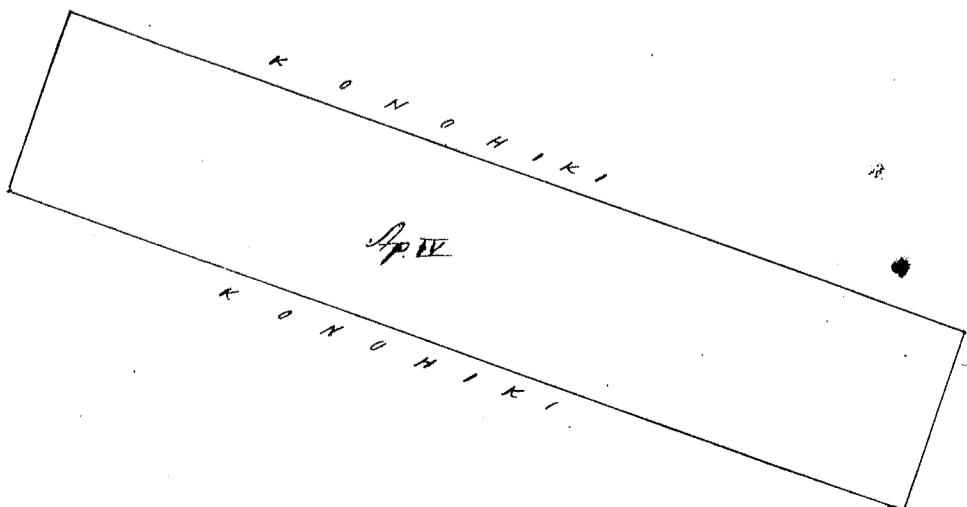
Apana 4. Chomaka ana ma ke kahi Akau Komohana, alaila aku.
 Kema 60° Kikina 10 Kaul. e pili ana i Konoiki
 Kema 30° Komohana 2 " " "
 Akau 60° Komohana 10 " " "
 Akau 30° Kikina 2 " " " Cili ana 2 Eka.

Sp. 665 A
 804
 122
 2E
 1591
 1210
 3E 381
 2 4.55
 5E 836 72018

W. H. Pease


Olulohakaka. Cili a Loi o Konoiki maloko o ka Apana 1. Pinei na motuwa.
 Chomaka ana ma ke kahi Akau Kikina alaila.
 Kema 1° Kikina 5⁰/₁₀₀ Kaul. e pili ana i Kealohaniui.
 Akau 87° Komohana 1 " " "
 Akau 3° Komohana 5⁰/₁₀₀ " " ka Pali
 Kema 80° Kikina 7⁰/₁₀₀ " " Cili ana 6 Feka.

W. H. Pease



2 Kaul. 1 Eka.

Ma kela aia kekahi mau Ili.



Mai ka wao by V.B.

Ukupaulea J. C. 05
 W. L. Lee
 G. M. Robertson
 J. H. Smith
 J. Kikaulaka

Honolulu 19 Mei 1854.

Lot 9990 Lolo 72073

Honouliwai. Molokai.

Moloka, ka Ili, Kahi. Honouliwai. Molokai. Chumaka ana ma ke kahi
 Kemia Kikina. alaila aku.
 Mau 13° 30' Kikina 2 54/100 Maul. e pili ana i Konoiki.
 Mau 85° Kikina 5 25/100 " " i Ka Pali.
 Mau 53° Kikina 3 60/100 " " " "
 Mau 13° 30' Kikina 5 1/100 " " " "
 Mau 76° 30' Kikina 4 53/100 " " i Kahawai.
 Mau 63° Kikina 3 62/100 " " " " Cili ana 1 Eka.
 233 Mana.

W. H. Pease

Molokai Oct. 1853.

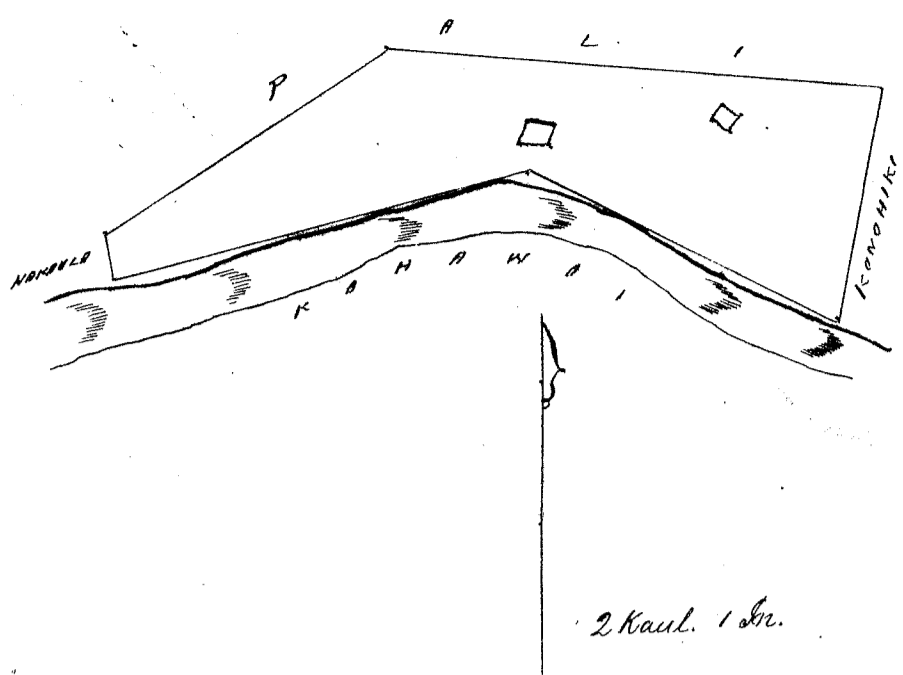
Ulehuakaka. Cha Loi Konoiki maliki o Keia Opana. Akahi Loi. Penei na motuna.
 Chumaka ana ma ke kahi Mau Kikina. alaila aku.
 Mau 25° Kikina 1 Maul. e pili ana i Mula o Lolo.
 Mau 36° Kikina 25/100 " " i Lolo
 Mau 68° Kikina 4 96/100 " " " "
 Mau 15° Kikina 53/100 " " " " a hiki i kahi i humakaa ai.
 Cili ana 16 Perka. "Kamaka" ka inoa o Keia Loi.

Choi Loi. "Kahi" na inoa. Chumaka ana ma ke kahi Mau Kikina alaila aku.
 Mau 2° Kikina 25/100 Maul. e pili ana i Lolo.
 Mau 87° Kikina 1 24/100 " " " "
 Mau 9° Kikina 25/100 " " " "
 Mau 85° Kikina 80/100 " " " "
 Mau 3° Kikina 54/100 " " " " alaila hiki i kahi i humakaa ai.
 Cili ana 13 Perka.

W. H. Pease

Ap 1 1C
 P. 2018 2.29
 3.29

Ma ke la wao ke kii.



Mai ka ana 71. V. 8. cancelled

2 Kaul. 1 In.

Ukupaaka

\$ 5.00

W. L. Lee
 G. M. Robertson
 J. H. Smith
 J. K. Kaula

Honolulu 19 Nov 1854

Kelu 238^g Kelehuwa ✓

Honolulu. Molokai.

Maloko o ka ili o Kahuku. Honolulu. Molokai.
 Kalo me Kula. Chomaka ana ma ke kili Nema Nihina.

Akau	3°	Komohana	2 ¹⁴ / ₁₀₀	Kaul. e pili ana i Kauloke.
Akau	19°	Komohana	2 ⁰⁶ / ₁₀₀	" " "
Nema	63° 45'	Komohana	1 ⁰⁵ / ₁₀₀	" " i ka Auwai.
Nema	79° 30'	Komohana	1 ³⁷ / ₁₀₀	" " "
Nema	59°	Komohana	2 ⁰⁵ / ₁₀₀	" " "
Nema	4° 15'	Nihina	1 ⁰⁷ / ₁₀₀	" " i Pookina
Nema	7°	Nihina	1 ³⁷ / ₁₀₀	" " "
Akau	85° 30'	Nihina	4 ⁶³ / ₁₀₀	" " i Kahawai. Cili ana 1 Eka.

727 Anana.

W. H. Pease

Molokai Oct. 1853.

Ololowakaka. Akahi Loi o Komohiki maloko o keia Apana. Penei. Chomaka ana ma ke kili Nema Komohana koke i Kahawai.

Akau	60°	Nihina	5 ⁶ / ₁₀₀	Kaul. e pili ana i ka Loi o Kelehuwa.
Akau	20°	Komohana	15 ¹ / ₁₀₀	" " "
Nema	72°	Komohana	60 ¹ / ₁₀₀	" " "
Nema	33°	Nihina	22 ¹ / ₁₀₀	" " Cili ana 2 Perka.

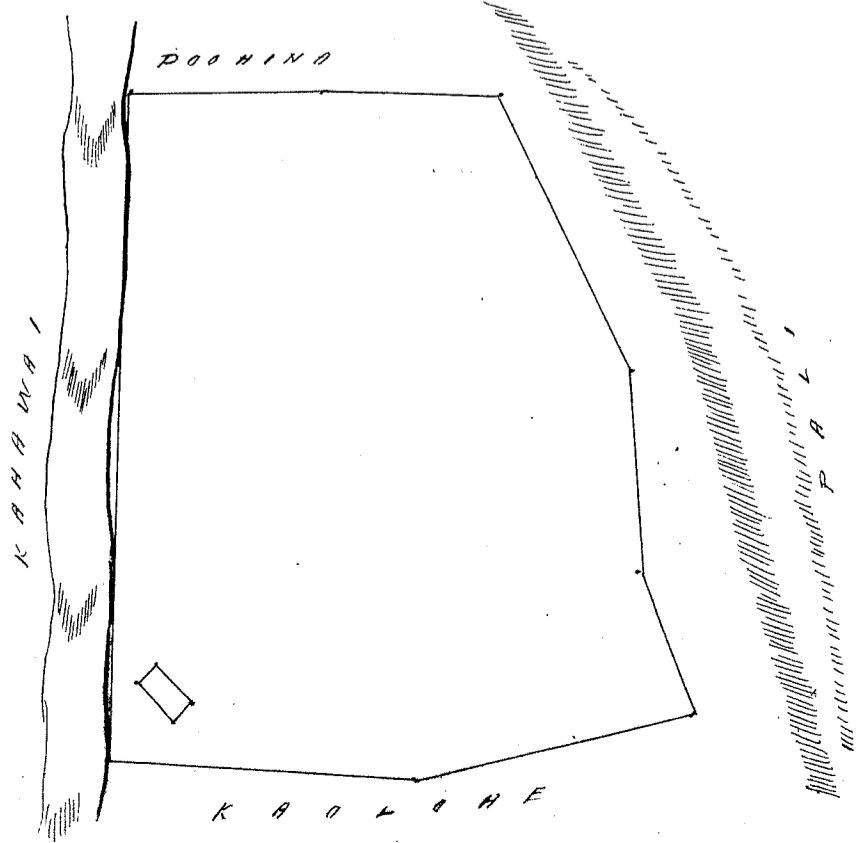
W. H. Pease.

R. J. Gilb.

Mai ka ana 454. V. 6. cancelled



3/4 In. 1 Kaul.



Ukupa'auloa

\$ 5.00

W. L. Lee
G. M. Robertson
J. H. Smith
I. Kekaulahas

Honolulu 19 Mei 1854.

Helu 238^o Ailaau

Honouliuli. Motokai.

Maloko o ka Ili o Iakoo. Honouliuli. Motokai.

Opana 1. Pahale. Chomaka ana ma ke kahi Akau Nihina. alaila.

Akua	29° 45'	Nihina	1 ¹³ / ₁₀₀	Kaul. e pili ana i Kaoo
Akua	48° 45'	Komohana	1 ²⁰ / ₁₀₀	" i Kavi.
Akua	20°	Komohana	1 ⁵⁰ / ₁₀₀	" i Kahawai.
Akua	65° 30'	Nihina	9 ⁰ / ₁₀₀	" i ka Alanui. Cili ana 170 Anana.

Opana 2. Kalo me Kula. Chomaka ana ma ke kahi Akua Nihina.

Akua	5° 15'	Komohana	2 ⁴⁴ / ₁₀₀	Kaul. e pili ana i ka loi o Iohina
Akua	75°	Komohana	1 ⁴⁰ / ₁₀₀	" i ka pali.
Akua	88° 30'	Komohana	1 ⁶⁴ / ₁₀₀	" "
Akua	4°	Komohana	3	" i Kamelele
Akua	86°	Nihina	3 ³⁵ / ₁₀₀	" i Kahawai. Cili ana 1082 Anana.

Motokai Oct. 1853.

W. H. Pease.

252

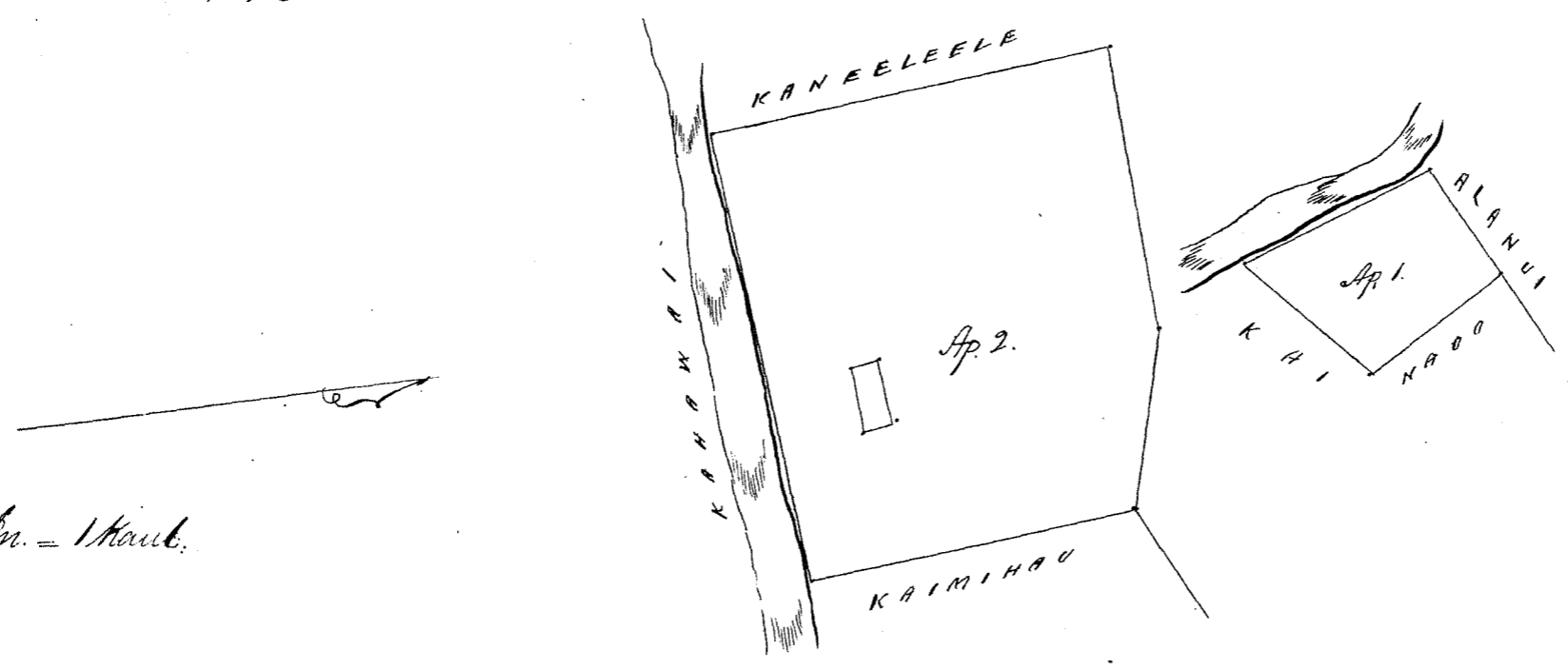
Oleloakua. Akahi Loi o Manohi maloko o ka Opana 2. Penei ma mukuna.

Chomaka ana ma ke kahi Akua Nihina.

Akua	14°	Komohana	2 ⁶ / ₁₀₀	Kaul. e pili ana i ka loi o Ailaau
Akua	65°	Komohana	9 ⁰ / ₁₀₀	" " "
Akua	13°	Nihina	2 ⁷ / ₁₀₀	" " "
Akua	60°	Nihina	1	" " " Cili ana 4 Peta.

W. H. Pease.

Mai ka awa 154. V. 6.



Ukupa'auloa

\$ 5.00

W. L. Lee
G. M. Robertson
J. H. Smith
I. Kekaulahas

Honolulu 19 Mei 1854.

Makaele o ka Ili Apopo. Honouliwai. Molokai.

Apana 1. Pahale. Chomaka ana ma ke kahi Akau Nihina alaila.

Hema	11° 45'	Nihina	73/100	Kaul. e pili ana i ke Kahawai.
Hema	78° 30'	Komohana	30/100	" " i Kaia
Akau	30° 45'	Komohana	63/100	" " " Puhina
Akau	62°	Nihina	48/100	" " " Ka Alanui.

Cili ana 33 Amana.

Apana 2. Kalo me Kula. Chomaka ana ma ke kahi Hema Nihina.

Hema	84° 30'	Komohana	2 78/100	Kaul. e pili ana i ke Kahawai.
Akau	85°	Komohana	83/100	" " " "
Akau	2° 45'	Komohana	1 30/100	" " i Mainalulu
Akau	45°	Nihina	1 62/100	" " " "
Hema	62° 45'	Nihina	1 84/100	" " i Ka'pali.
Hema	62°	Nihina	1 46/100	" " " "
Hema	53° 30'	Nihina	92/100	" " " "
Hema	11° 30'	Komohana	43/100	" " i ke Konoiki.

Cili ana 868 Amana.

W. H. Pease

Molokai Oct. 1853.

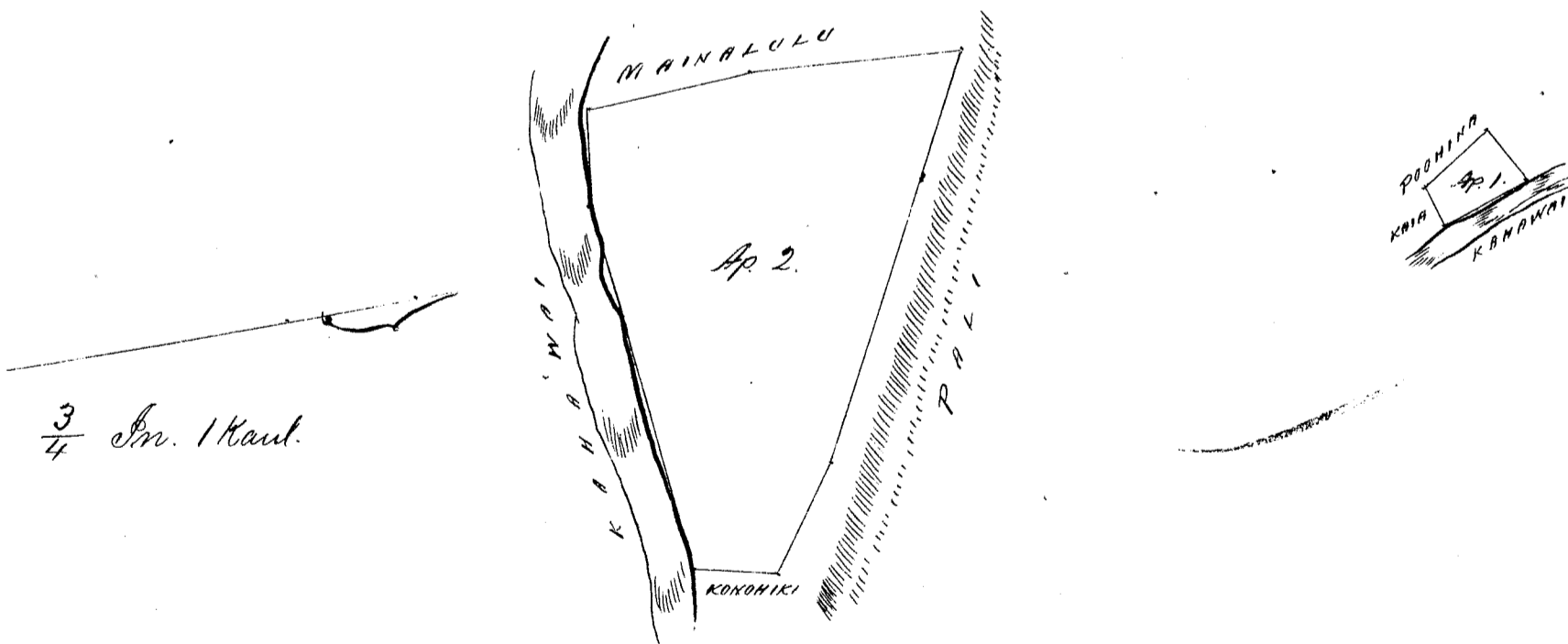
Uluhwaikaka. Eua Loi, Konoiki maloko o ka Apana 2. I nei na mokuna.

Chomaka ana ma ke kahi Akau Nihina alaila.

Hema	5°	Komohana	20/100	Kaul. e pili ana i ka loi o Makaele.
Hema	78°	Komohana	46/100	" " i ke Kahawai.
Akau	5°	Nihina	30/100	" " i Makaele
Akau	79°	Nihina	46/100	" " " Cili ana 2 Perka

W. H. Pease

Mai ka awai 456. 76.



Uluhwaikaka

\$ 4.00

W. L. Lee
 G. M. Robertson
 O. H. Smith
 J. K. Kaula

Honolulu 19 Mei 1854.

R. P. 6936

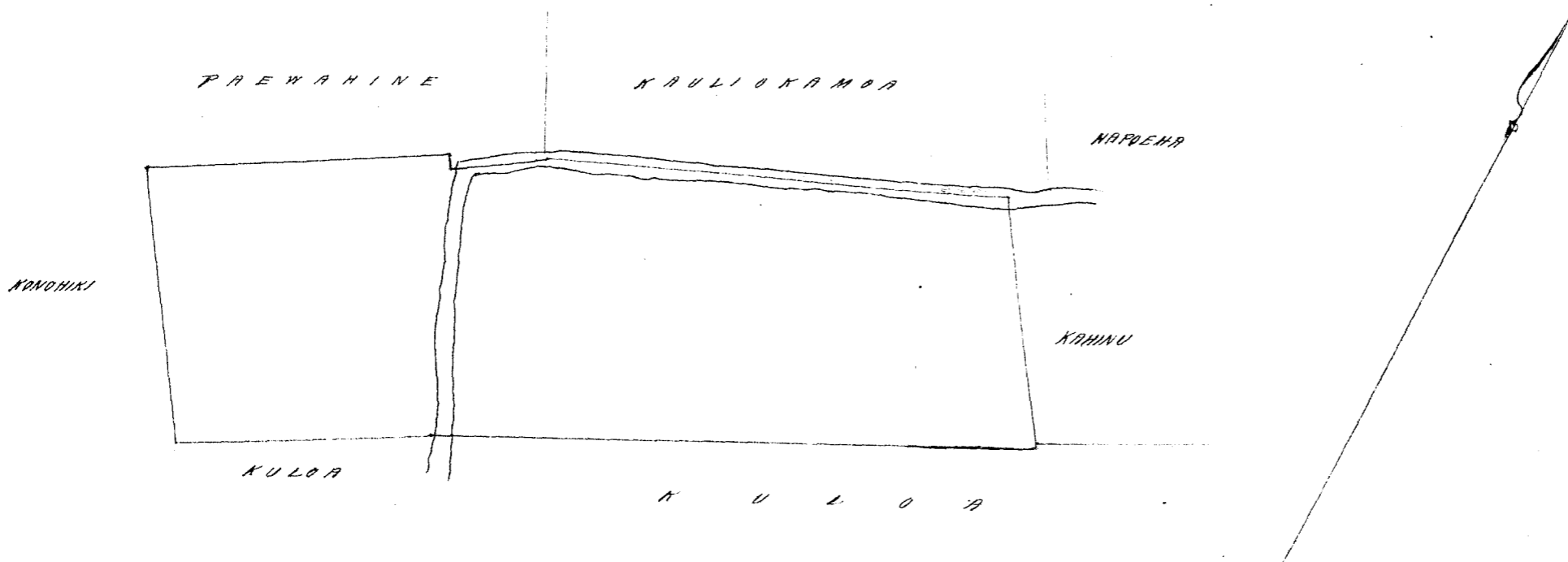
Aina ma Kamookahi, Kapalama, Oahu, Oahu.

3 Ioi. E hoomaka ma ke kahi Kamohana, A e holo Akau 60 Hikiina 2 Kaulahao me Paewahine a hiki i ke aawai, meene kupono ae i ka lina Akau 5 Pukw, a me Akau 57° 30' Hikiina 73 Pukw, a me Akau 65° Hikiina 296 Pukw pili me ka hapa aawai i waena o keia me Paewahine a me Kaulahao. Alaila Hema 27° Hikiina 163 Pukw pili me Kahinu, Alaila Hema 63° 45' Kom. 4 Kaulahao, a me Hema 60 Kom. 165 Pukw pili me Kuloa a hiki i ke kahi Hema. Alaila Akau 34° Kom. 182 Pukw e pili ana me Konoiki a hiki i ke hoomaka ana.

Eia ka Ili 1³⁸/₁₀₀₀ Eka

I. P. Kalama
ana Aina

I. Novemaba 1857.



Wakupaaloa

J. S. C.

W. L. Lee
G. M. Robertson
D. H. Smith
S. Kekaulahao

Honolulu June 3, 1854.

Helu 161⁰_B

Kauhi 65585

Moanui, Molokai.

Maluku, Ka Ili o Kawaiiki, Moanui, Molokai.

Apana 1. E hoomaka ana ma ke kahi Akau Kamohana, Alaila akau:
Akau 61° 30' Hikiina 2²⁶/₁₀₀ Kaul. e pili ana i ke Kahawai.
Hema 55° Hikiina 1⁷⁷/₁₀₀ " " "
Hema 19° Hikiina 3⁶²/₁₀₀ " " "
Hema 71° Kamohana 1⁵⁴/₁₀₀ " " i ka pali.
Akau 45° Kamohana 5¹⁷/₁₀₀ " " Eili ana 1 Eka.

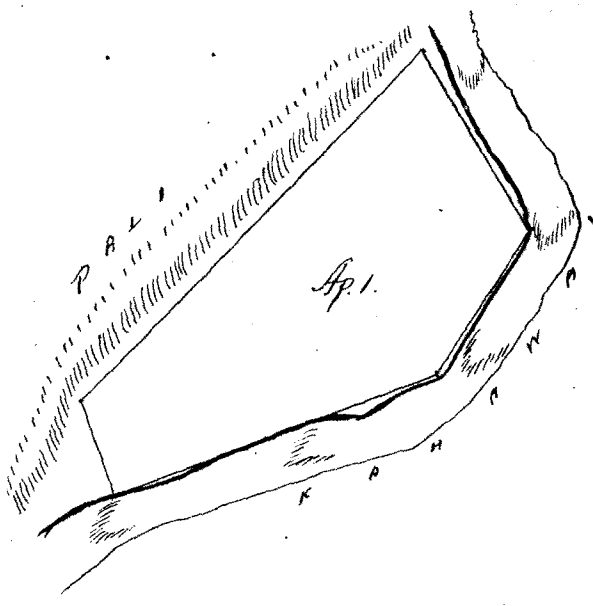
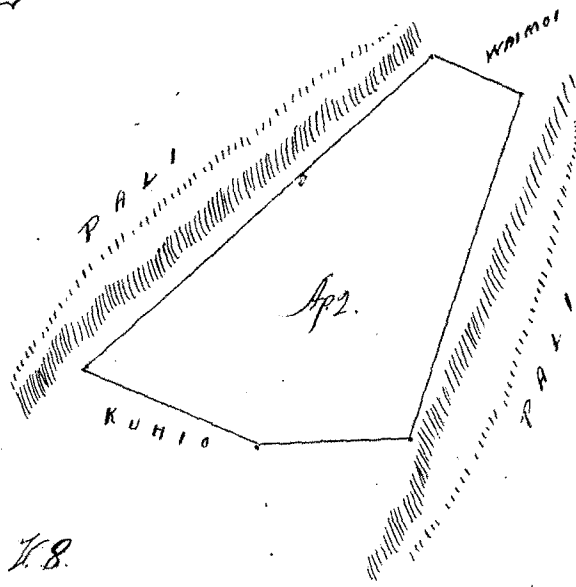
18 Apana

Apana 2. E hoomaka ana ma ke kahi Akau Kamohana o Mutio.
Hema 24° Kamohana 2 Kaul. e pili ana i Mutio.
Akau 40° Kamohana 5 " " i ka pali.
Akau 24° Hikiina 1 " " i Moanui.
Hema 70° Hikiina 3⁸⁰/₁₀₀ " " i ka pali. a hiki i kaahi i
hoomaka ai. Eili ana 1 Eka.

W. N. Pease

Molokai Oct. 1853.

2 kaul. 1 Sr.



Mui arao 746. 18.

Ukupaoua

\$ 5.00

This Award is given in
 688 V3 under an after date
 and is given in the Printed Index
 as including this in connection
 further investigation may discover this to be null.
 Honolulu June 3. 1854.

W. L. Lee
 G. M. Robertson
 J. H. Smith
 J. Kekaulahao

Hulu 6564. Papai.

Muini. Molokai.

Molokai. Ka Iki. Ohia. Ahupuaa: Muini. Molokai.
 Apana 1. Kalo. Chomaka ana ma ke kiki Kama Komoana. alaila akau;
 Kaul. e pili ana i Komoana.
 Kaul. 27° Komoana 2⁹⁶/₁₀₀ " " i ka pali.
 Kaul. 32° 15' Kikina 7⁷⁶/₁₀₀ " " i Komoana.
 Kama 85° 45' Komoana 3³⁷/₁₀₀ " " i ka pali.
 Kama 81° Komoana 4⁸⁷/₁₀₀ " " i ke Kahawai. Cili ana 1 Eka.
 3 Perka.
 Apana 2. Chomaka ana ma ke kiki Kama Kikina. alaila
 Kaul. e pili ana i Muini.
 Kaul. 47° 15' Komoana 7⁸⁷/₁₀₀ " " i Ahupuaa.
 Kaul. 42° 45' Kikina 1⁵⁰/₁₀₀ " " i ka pali.
 Kama 47° 15' Kikina 7⁸⁷/₁₀₀ " " i ka pali.
 Kama 42° 45' Komoana 1⁵⁰/₁₀₀ " " i ka pali.
 1 Eka 29 Perka.

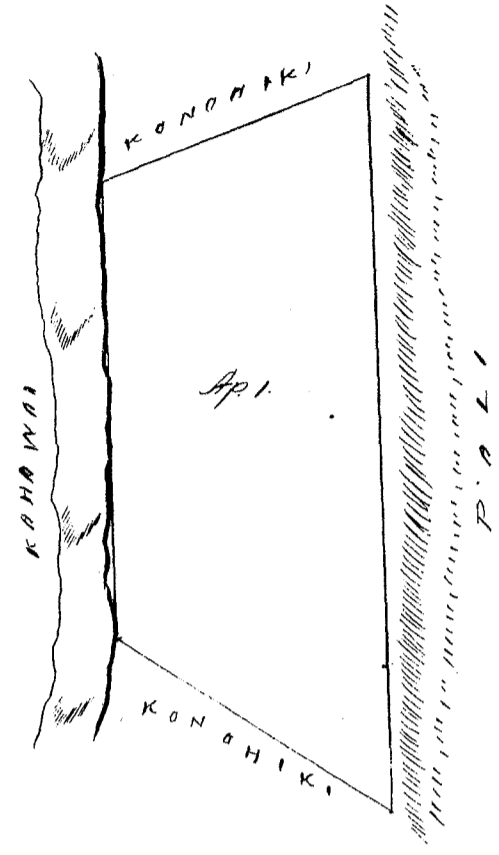
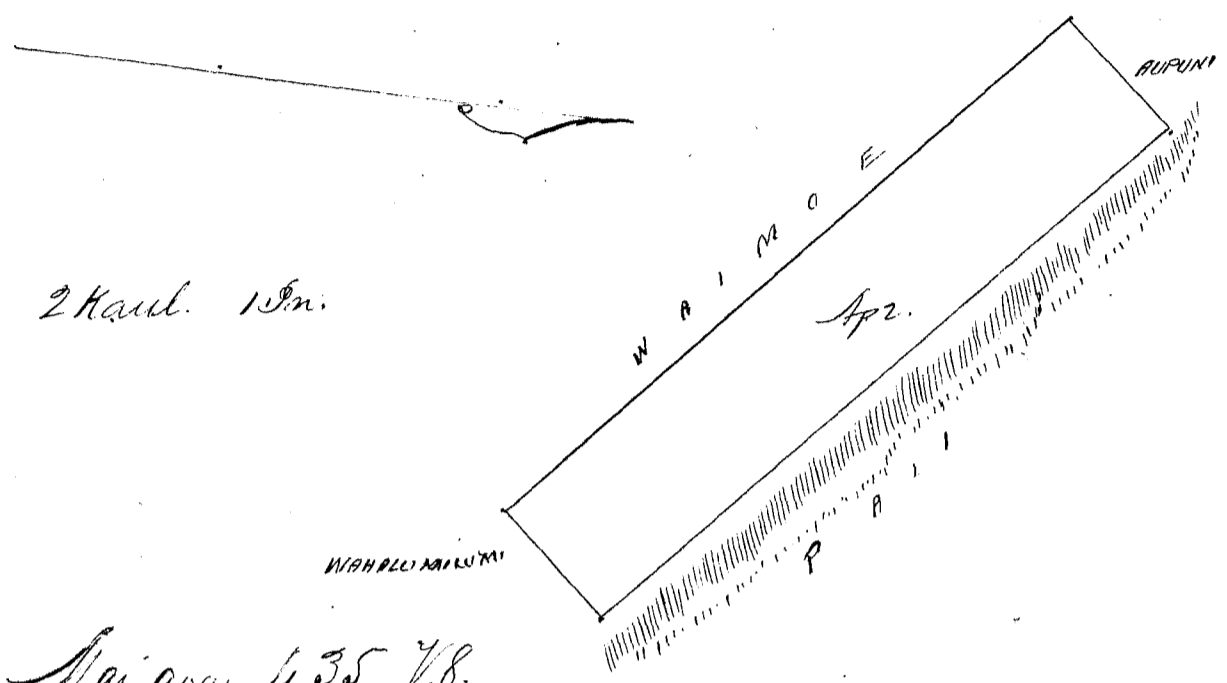
W. H. Pease

Molokai Oct. 1853.

Ohia. Chomaka ana ma ke kiki Kama Kikina. alaila akau;
 Kaul. e pili ana i Komoana.
 Kaul. 17° Kikina 4⁶/₁₀₀ " " i ka pali.
 Kama 70° Komoana 2⁷/₁₀₀ " " i ka pali.
 Kaul. 17° Komoana 4⁶/₁₀₀ " " i ka pali.
 Kaul. 70° Kikina 2⁷/₁₀₀ " " i ka pali.
 Cili ana 2 Perka.
 Kikina. Chomaka ana ma ke kiki Kaul. Komoana.
 Kaul. e pili ana i ka pali.
 Kaul. 61° Kikina 4⁷/₁₀₀ " " i ka pali.
 Kama 42° Kikina 1 " " i ka pali.
 Kama 61° Komoana 3⁰/₁₀₀ " " i ka pali.
 Cili ana 5 Perka.
 Kikina. Chomaka ana ma ke kiki Kaul. Komoana.
 Kaul. e pili ana i ka pali.
 Kaul. 43° Kikina 2⁵/₁₀₀ " " i ka pali.
 Kama 47° Kikina 6⁶/₁₀₀ " " i ka pali.
 Kama 43° Komoana 2⁵/₁₀₀ " " i ka pali.
 Kaul. 47° Komoana 6⁶/₁₀₀ " " i ka pali.
 Cili ana 2 Perka.
 Ohia. Chomaka ana ma ke kiki Kama. alaila akau;
 Kaul. e pili ana i ka pali.
 Kaul. 36° Kikina 1⁵/₁₀₀ " " i ka pali.

Akau 45° Komoana 2⁸/₁₀₀ Kaul. e piti ana i ka lo'i. Tapai
 Akau 76° Komoana 1 " " " "
 Komoana 6° Komoana 2⁵/₁₀₀ " " " "
 Komoana 75° Kikina 30¹/₁₀₀ " " " " alaila hiki
 i hiki i hoomaka ai. Cili ana 9 Perka.

W. H. Pease



Mai ana 435. 78.
Cancelled

Ukupaia

\$6.00

W. L. Lee
 G. M. Robertson
 J. H. Smith
 J. Kekaulaha

Honolulu June 3. 1854.

Helu 8921 Kenui

Kumini. Molokai.

Alaila, ka Ukupaia, Kumini, Molokai.

Apana 1. Kula. Chomaka ana ma ke hiki Komoana alaila.

Akau 47° Komoana 12 Kaul. e piti ana i Tapai.
 Akau 44° 15' Kikina 2⁹/₁₀₀ " " i Konoiki
 Komoana 47° Kikina 12 " " i Laha
 Komoana 44° 15' Komoana 2⁹/₁₀₀ " " i Konoiki. Cili ana 3 Eka.
 2 Kuda 8 Perka.

Apana 2. Kalo. Chomaka ana ma ke hiki Komoana alaila.

Akau 27° 45' Kikina 1²/₁₀₀ Kaul. e piti ana i ke Konoiki.
 Akau 66° Komoana 2⁴³/₁₀₀ " " " Mahawai
 Komoana 30° 15' Komoana 1⁴²/₁₀₀ " " " i Laha
 Komoana 72° Kikina 2⁵/₁₀₀ " " " i ka pali. Cili ana 384 Anana

Molokai Oct. 1853.

W. H. Pease

Ukupaia. Akahi Li o Konoiki maika, ka Apana 2. Kenui. Chomaka ana hiki i ke Mahawai, ana ke hiki Akau Kikina Kila Loo, alaila ana.

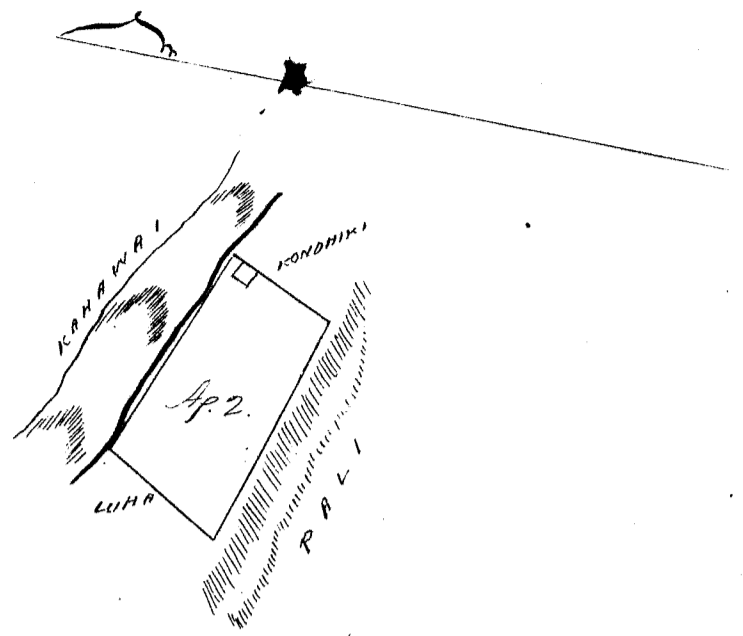
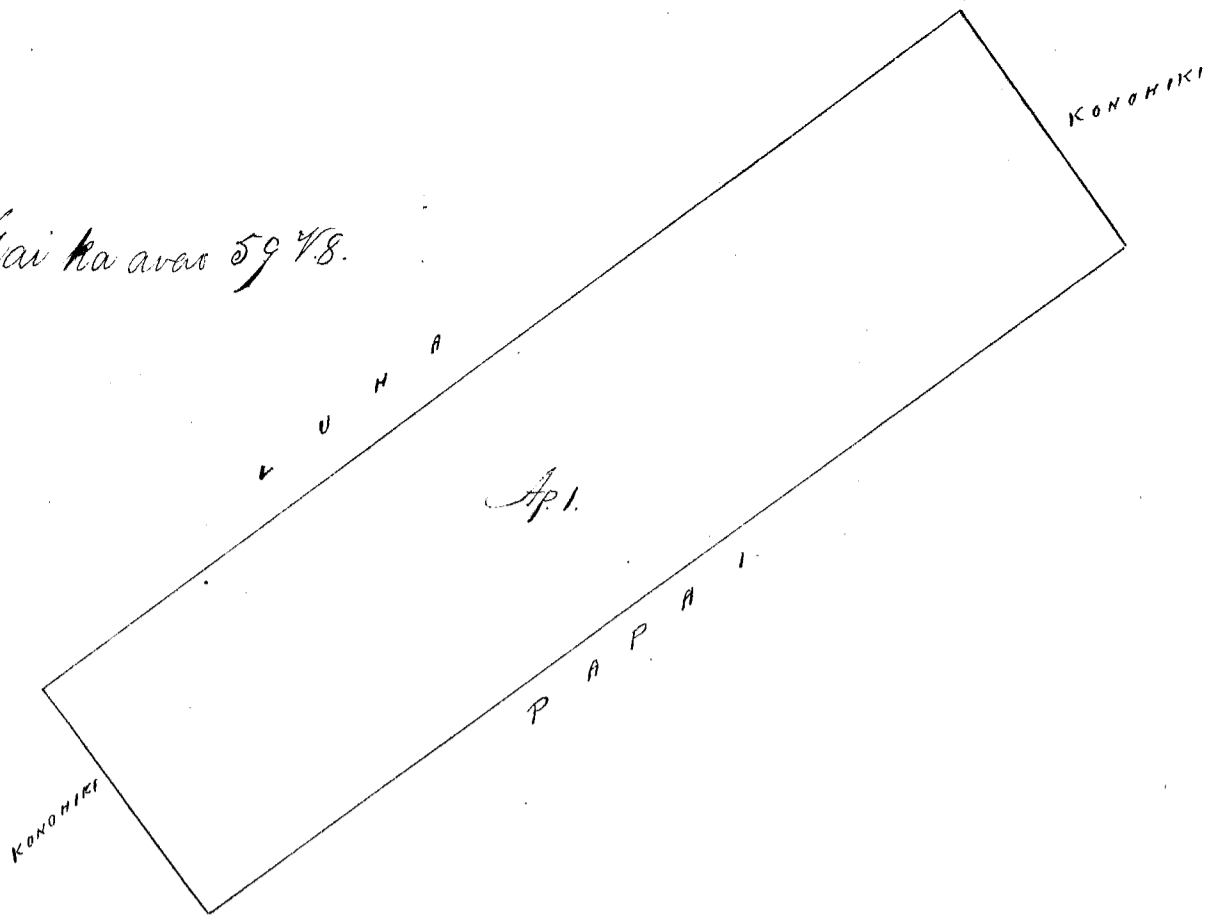
Komoana 28° Komoana 2⁸/₁₀₀ Kaul. e piti ana i Kenui.
 Akau 65° Komoana 4⁸/₁₀₀ " " " "
 Akau 28° Kikina 2⁸/₁₀₀ " " " "
 Komoana 65° Kikina 4⁸/₁₀₀ " " " " Cili ana 2 Perka.

W. H. Pease

Ma Kila ana na Kuu.

3 E 2 R 85. 386657
 389
 261097

Mai ka avao 59 1/8.



Ukupauloa

\$ 4.00

W. L. Lee
G. M. Robertson
J. H. Smith
J. Kekaulahao

Honolulu June 3. 1854.

Kele 7685^B Luka

Humini. Molokai.

Makoko. ka Ahupuaa o Humini. Molokai.

Apuna 1. Kalo. makoko o ka Ii. Amoulu. Chumaka ana ma ke kiki Nema Hikina alaila aku. Mau 30° 15' Hikina 1⁴²/₁₀₀ Kaul. e pili ana i Kalobou
Mau 58° 15' Kimoana 2⁴/₁₀₀ " " i ke Kahawai
Nema 12° 30' Kimoana 2⁵³/₁₀₀ " " i Penopou
Nema 81° Hikina 2²⁰/₁₀₀ " " i ka pali.
Cili ana 38 Perka.

Apuna 2. Kula. Chumaka ana ma ke kiki Nema alaila.

Mau 47° Kimoana 12 Kaul. e pili ana i Muliheli
Mau 44° 30' Hikina 2⁹⁶/₁₀₀ " " i Konoiki
Nema 47° Hikina 12 " " i Ihu
Nema 44° 30' Kimoana 2⁹⁶/₁₀₀ " " i Konoiki Cili ana 3 Eka

Puda 8 Perka.

Molokai Oct. 1853.

W. H. Pease.

Olohuakaka. Ekeu Loi o Konoiki "Kau" ma iwa makoko o ka Apuna 1. Penei. Chumaka ana kokoke i ke Kahawai. ma ke kiki Nema Hikina o keia Loi.

Mau 41° Hikina 1 Kaul. e pili ana i Luka.
Mau 60° Kimoana 2³⁰/₁₀₀ " " i Kokoke i ke Kahawai.
Nema 34° Kimoana 6⁷/₁₀₀ " " i Luka. a hiki i kahi i humaka
ai. Cili ana. 29 Perka.

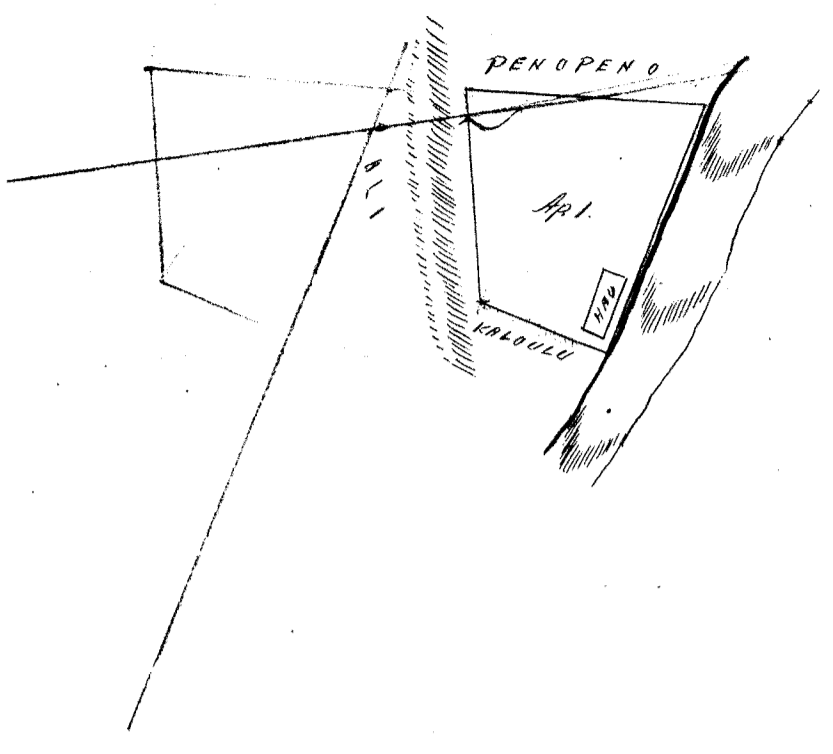
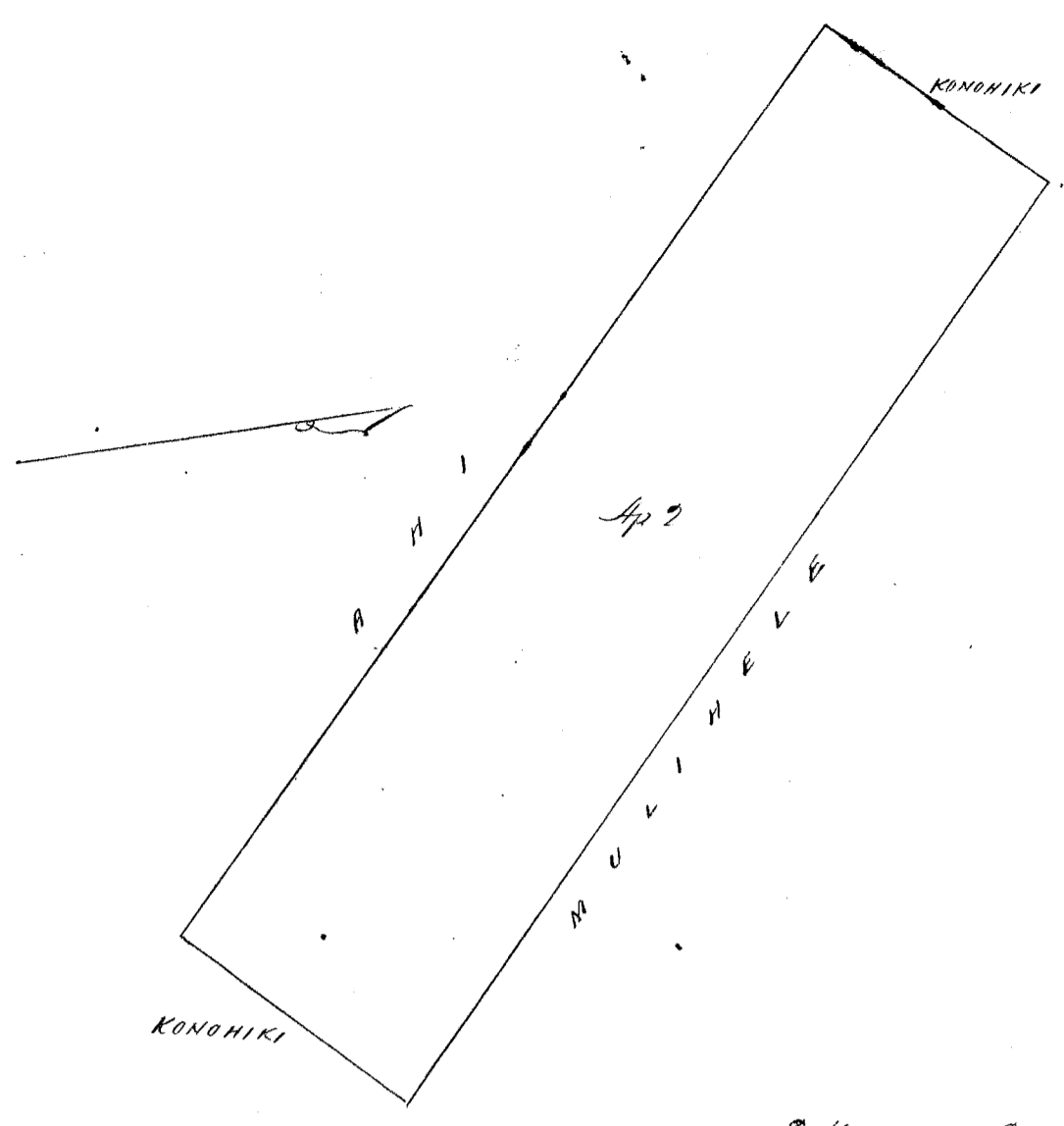
Okahe Loi o Konoiki "Kalauwalu" ka moa. Chumaka ana ma ke kiki Nema Hikina o keia Loi.

Mau 17° Hikina 9⁶/₁₀₀ Kaul. e pili ana i Luka
Mau 77° Kimoana 1⁰/₁₀₀ " " " " " "
Nema 17° Kimoana 6⁰/₁₀₀ " " " " a hiki i kahi i humaka
ai. Cili ana. 31 Perka.

W. H. Pease

Ma Kula avao ma Kii.

1.20 Nov
- 1.26



Mai ka awas 59,729. 78.

2 Kaul. 1 Sn.

Akupauloa

\$ 8.00

W. L. Lee
 G. M. Robertson
 J. K. Smith
 J. M. Kaulahao

Honolulu June 3. 1854.

Heleu 4572. Iku

Himimi. Molokai.

Maliko i ka Ihi i Paakai. Himimi. Molokai.

Apana 1.

Chumaka ana ma ke kahi Kema Komoana alaila.

Akai	45°	Komoana	15 ⁹ / ₁₀₀	Kaul. e pili ana i Leiona.
Akai	53° 15'	Kikina	63 ¹ / ₁₀₀	" " i Kahawai.
Akai	85° 45'	Kikina	33 ⁷ / ₁₀₀	" " " "
Kema	42°	Kikina	9 ⁶ / ₁₀₀	" " i Puka
Kema	70° 30'	Komoana	1 ⁴ / ₁₀₀	" " i Pali. Cili ana 684 Anoma.

Apana 2.

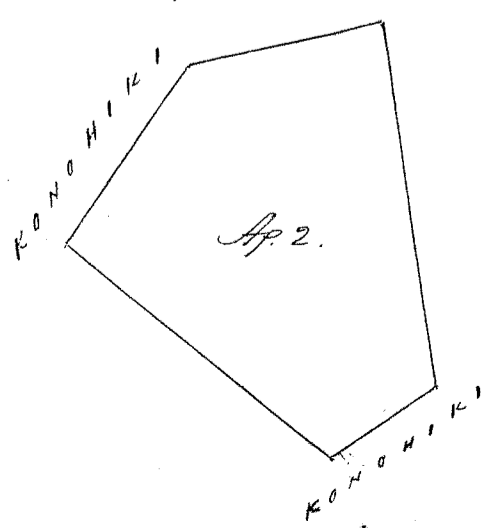
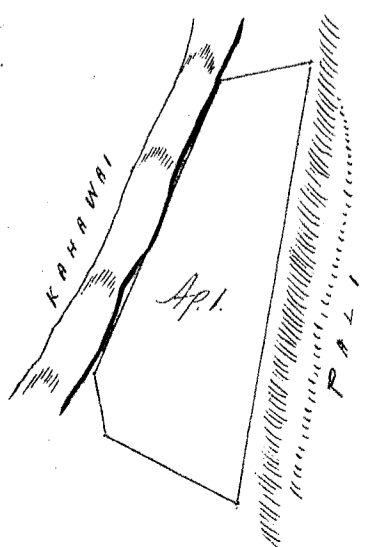
Chumaka ana ma ke kahi Kema Komoana alaila.

Akai	10°	Kikina	7 ² / ₁₀₀	Kaul. e pili ana i ke Konoiki.
Kema	83° 30'	Kikina	4 ⁵ / ₁₀₀	" " " "
Kema	40° 30'	Kikina	4 ² / ₁₀₀	" " " "
Kema	55° 15'	Komoana	7 ⁸ / ₁₀₀	" " " "
Akai	62°	Komoana	2 ⁶ / ₁₀₀	" " " Cili ana 4 Eka.

1 Puka 20 Puka.

W. H. Pease

Molokai Oct. 1854.



1684
 4E120 = 4E325
 4E1029

Mai ka awas 727,75729 78.

2 Kaul. 1 Sn.

1 Kaul. 1 Sn.

W. L. Lee
G. M. Robertson
J. H. Smith
A. Kekaulahao

Honolulu June 3, 1854.

Keleu 5185 Kanakaole

Kaialua Molokai

Malika o ka Ili, Kahole, Kaialua, Molokai.

Apona 1. Chomaka ana ma ke kahi Kama Kamaana o keia ana, alaila.

Akau	46° 45'	Kamohana	79/100	Kaul. e pili ana i ke Kahawai
Akau	45° 45'	Nikina	860/100	" " i Mahuka
Kama	61°	Nikina	107/100	" " i Ka-pali.
Kama	47°	Kamohana	890/100	" " i Mahukahuka. Eili ana

974 Anana.

Apona 2. Chomaka ana ma ke kahi Kama Nikina alaila aku.

Akau	39° 30'	Nikina	470/100	Kaul. e pili ana i Napoka
Akau	49° 30'	Kamohana	465/100	" " i pali.
Kama	30° 15'	Kamohana	520/100	" " i Kauli.
Kama	23°	Nikina	398/100	" " i ke Kahawai.
Akau	3°	Kamohana	130/100	" " i Kauli
Akau	10° 30'	Nikina	1	" " "
Kama	59° 15'	Nikina	170/100	" " Eili ana 2 Kaul.

345 Anana.

W. H. Pease.

Molokai Oct. 1853.

974A
28345
1319
381280
109

Ololoakaka Okahi Loi o Kaula. "Kaula" ka inoa, malika o ka Apona 1. Chomaka ana ma ke kahi Akau Nikina o keia Loi, alaila.

Kama	46°	Kamohana	180/100	Kaul. e pili ana i ka loi o Kanakaole.
Kama	45°	Nikina	77/100	" " " "
Akau	47°	Nikina	180/100	" " " "
Akau	45'	Kamohana	76/100	" " " Eili ana

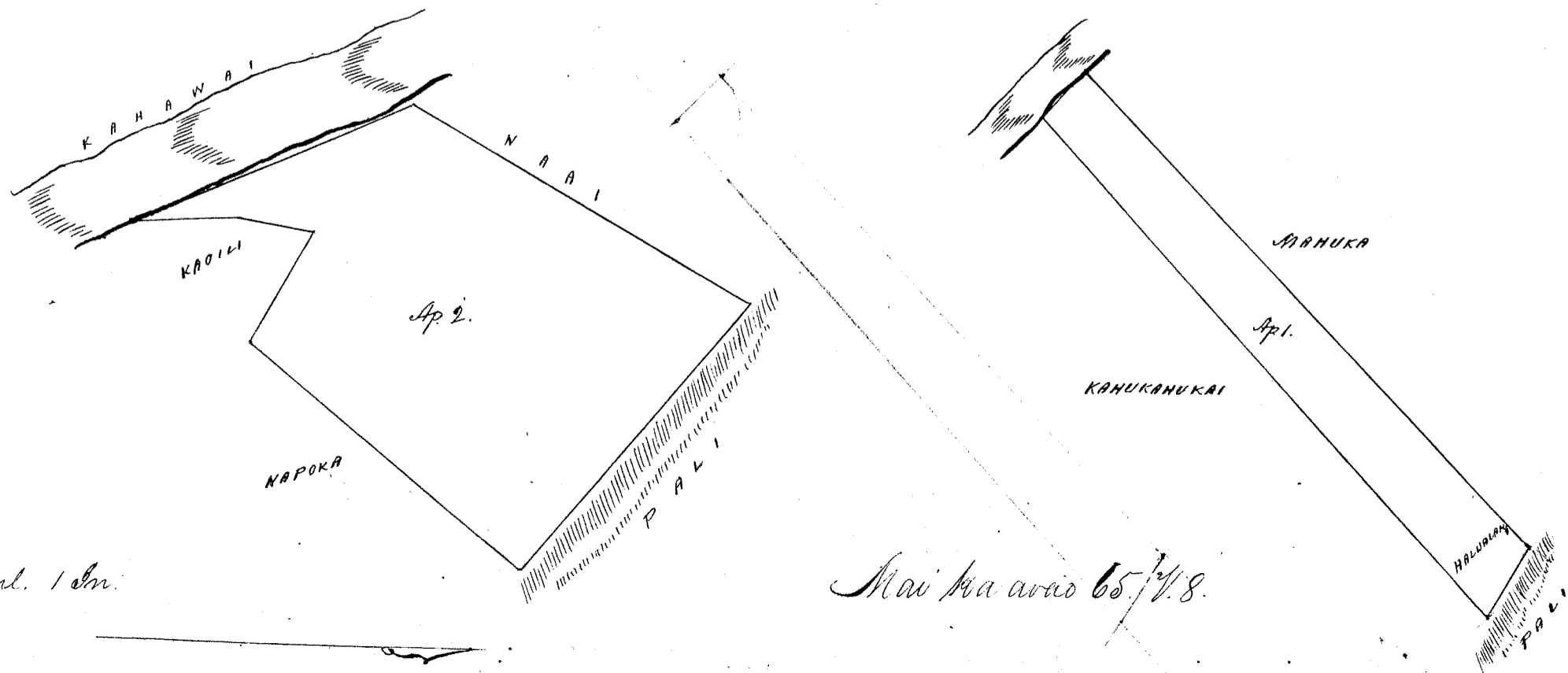
20 Perka.

Olua Loi o Kaula. "Loi" ka inoa malika o ka Apona 2. Chomaka ana ma ke kahi Kama Nikina o keia Loi, alaila.

Kama	23°	Kamohana	220/100	Kaul. e pili ana i na loi o Kanakaole.
Akau	60°	Kamohana	1	" " " "
Akau	30°	Nikina	210/100	" " " a hiki i Kahi

i Chomaka ai. Eili ana 33 Perka.

W. H. Pease



Ukupaia

\$6.00

W. L. Lee
G. M. Robertson
J. H. Smith
J. Kekaulahao

Honolulu 3 June 1854.

Kelu 4610 Pule

Maialua Molokai.

Maloko o ka Ili, Mahoe, Maialua, Molokai.

Apana 1. Oina Kalo. Chumaka ana ma ke kiki Nema Nikiina, alaia aku.

Akau	23° 15'	Komohana	187/100	Kaul. e pili ana i ka aina o Kaavili.
Akau	38° 30'	Komohana	584/100	" i Palenu "
Nema	88° 30'	Nikiina	357/100	" i Kakeakalani
Nema	34°	Nikiina	536/100	" i ke Kahawai.
Nema	45°	Komohana	227/100	" i Ikeole
Nema	68° 15'	Komohana	67/100	" Cili ana 1 Eka 3 Perka.

Apana 2. Chumaka ana ma ke kiki Nema Nikiina, alaia aku.

Akau	57° 45'	Komohana	189/100	Kaul. e pili ana i ka prali.
Akau	64°	Nikiina	224/100	" i ke Kahawai.
Nema	52°	Nikiina	127/100	" "
Nema	50°	Komohana	197/100	" i Kakeakalani.

Cili ana 1 Puda. 8 Perka.

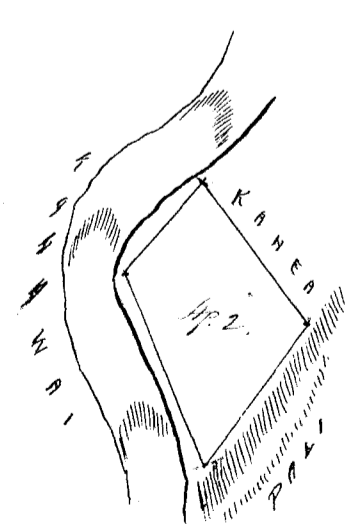
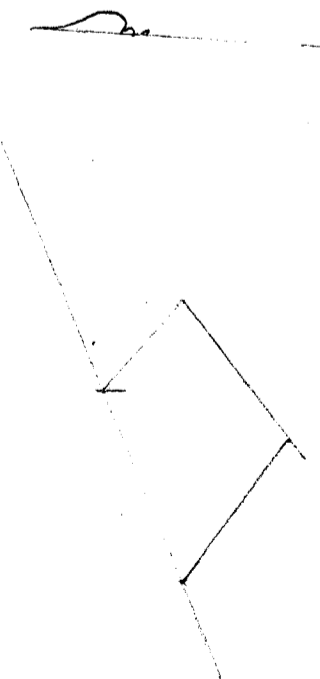
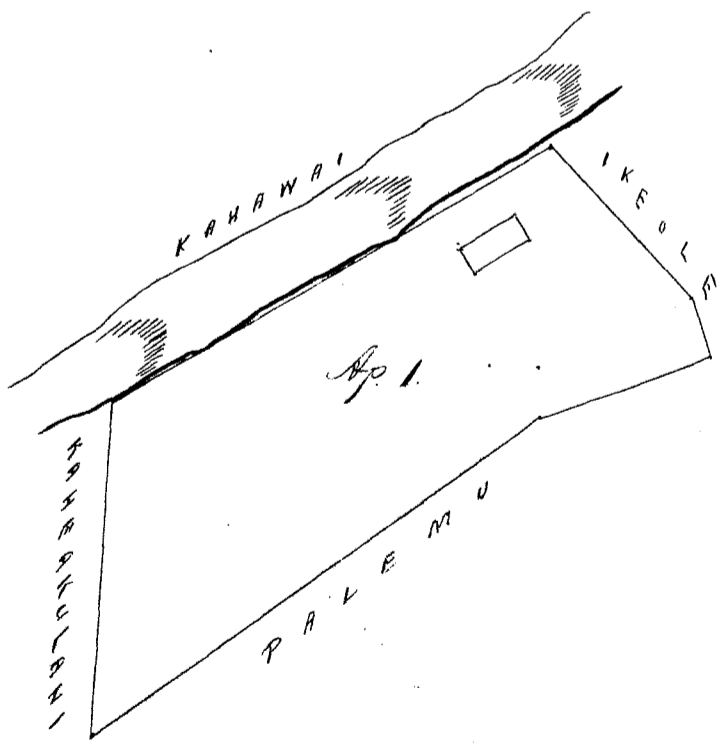
W. H. Pease

Molokai Oct. 1853.

Oleloakaka. Okahi Ili, Nenehiki, maloko o keia Apana 1. Pinei na mokuna. Chumaka ana ma ke kiki Nema Nikiina alaia.

Nema	60°	Komohana	47/100	Kaul. e pili ana i na loi i Pule
Akau	30°	Komohana	1	" " " "
Akau	60°	Nikiina	47/100	" " " "
Nema	30°	Nikiina	1	" " " Cili ana 6 Perka.

W. H. Pease.



2 Kaul. 1 In.

Maikawao 62. V. 8.

Ukupaia

\$5.00

W. L. Lee
G. M. Robertson
J. H. Smith
J. Kekaulahao

Honolulu 3 June 1854.

Helu 4755 Naai

Waialua Molokai

Maloko o ka Ili o Kahoele Ahupuaa o Waialua, Molokai.

Apana 1. Chomaka ana ma ke kahi Kema Komoana ma ke Kahawai.

Akau	56° 45'	Komoana	78/100	Kaul. e pili ana i ke Kahawai
Akau	44° 15'	Kikina	8 23/100	" " i Kahukabukawai
Kema	39°	Kikina	34/100	" " i ka Pali
Kema	41° 15'	Komoana	8	" " i Pomano. Cili ana 2 Puda.

Apana 2. Chomaka ana ma ke kahi Kema Komoana aiaia aku.

Akau	54'	Kikina	5 45/100	Kaul. e pili ana i Kahuina.
Kema	50° 30'	Kikina	1 53/100	" " i ka pali.
Kema	30° 15'	Komoana	5 29/100	" " i Kanakaole
Kema	45° 30'	Komoana	75/100	" " "
Akau	42°	Komoana	3 79/100	" " i ke Kahawai. Cili ana. 1 Eka.

19 Perka.

W. H. Pease

Molokai Oct. 1853.

Ollohakaka. Okahi Loi o Komoana maloko o ka Apana 2. "Mihole" ka inoa. Chomaka ana ma ke kahi Akau Kikina. aiaia aku.

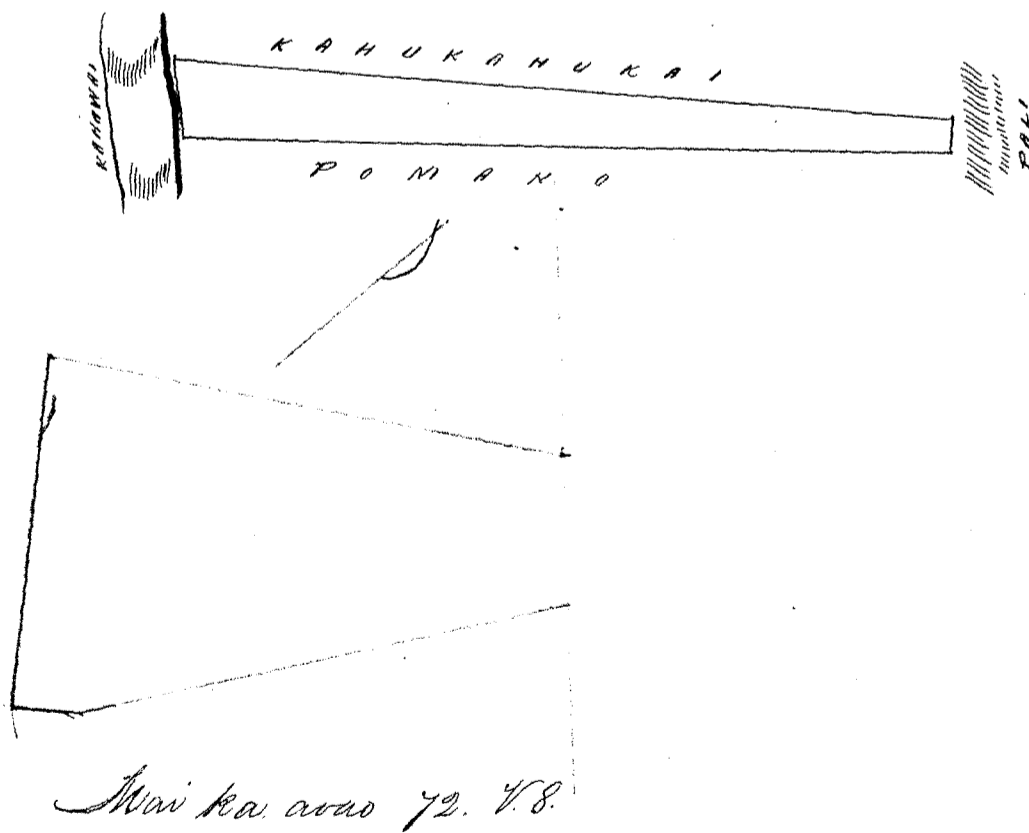
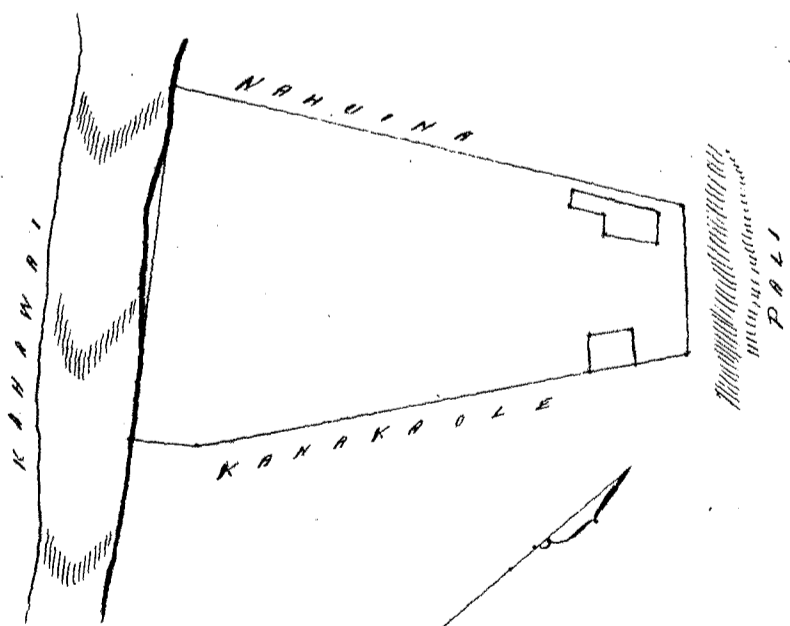
Kema	28°	Komoana	59/100	Kaul. e pili ana i na loi o Naai.
Akau	65°	Komoana	40/100	" " " "
Akau	28°	Kikina	59/100	" " " "
Kema	65°	Kikina	40/100	" " " Cili ana 3 Perka.

Olua Loi maloko o ka Apana 2. "Kapolu" ka inoa. Chomaka ana ma ke kahi Akau Kikina aiaia aku.

Kema	22°	Kikina	1 26/100	Kaul. e pili ana i na loi o Naai.
Kema	81°	Komoana	65/100	" " " "
Akau	22°	Komoana	36/100	" " " "
Akau	89°	Kikina	40/100	" " " "
Akau	22°	Komoana	99/100	" " " a pili i ke kahi i hoomaka ai.

Cili ana 6 Perka.

W. H. Pease.



Akupaula

\$ 5.00

W. L. Lee
 G. M. Robertson
 J. H. Smith
 J. M. Kahalo

Honolulu 3 June 1854.

Keleu 4757 Napokoa

Wai alua. Molokai.

Moloko o ka Ii o Pookau. Wai alua. Molokai.

Chomaka ana ma ke kahi Kama Nihina. alala aku.

Kama	41° 45'	Kamohana	5 95/100	Kaul. e pili ana i Kauli.
Kama	39° 15'	Nihina	4 40/100	" i Kamakole.
Kama	42°	Nihina	6 85/100	" i ka pali.
Kama	51° 30'	Kamohana	4 34/100	" i Kaul. Cili ana 2 Eka. 3 Puda.

7 Perka.

W. H. Pease

Olelohuaka. Oha Ii, Kamohiki moloko o keia Kuleana. Penei ma moku. "Kaluapuu" Chomaka ana ma ke kahi Kama Kamohana, keia Ii.

Kama	63°	Nihina	15/100	Kaul. e pili ana i ka Ii o Napokoa.
Kama	14°	Nihina	22/100	" " " "
Kama	41°	Kamohana	87/100	" " " "
Kama	55°	Kamohana	38/100	" " " Cili ana 1 Perka.

"Kalaawa" Chomaka ana ma ke kahi Kama Kamohana o keia Ii.

Kama	42°	Nihina	105/100	Kaul. e pili ana i ka Ii o Napokoa.
Kama	51°	Kamohana	52/100	" " " "
Kama	42°	Kamohana	105/100	" " " "
Kama	51°	Nihina	52/100	" " " Cili ana 8 Perka.

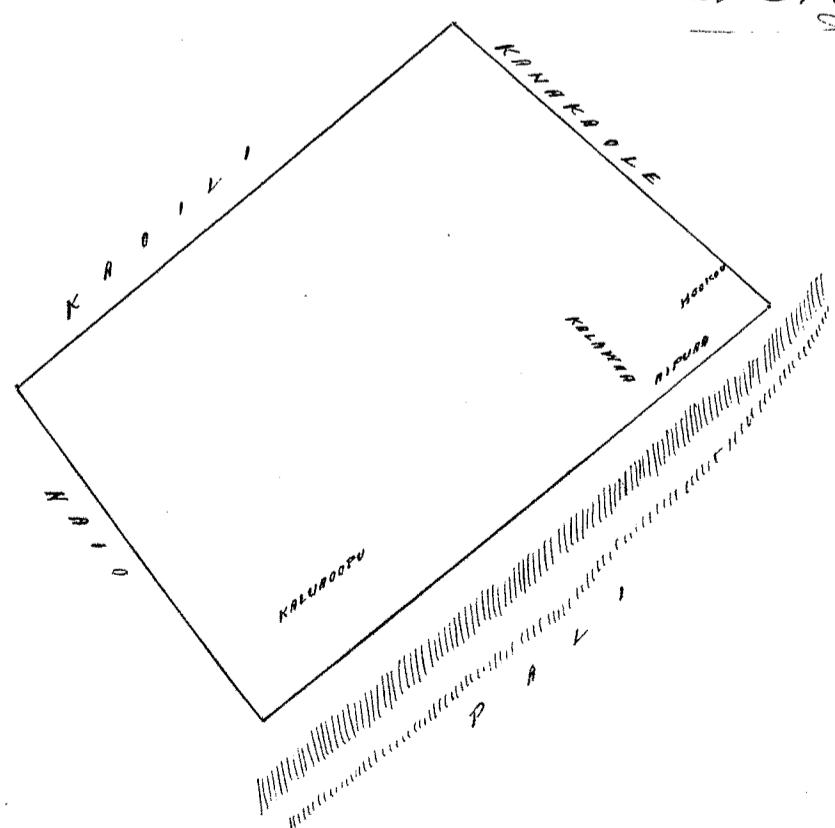
"Oipuaa." Chomaka ana ma ke kahi Kama Nihina o keia.

Kama	41°	Kamohana	57/100	Kaul. e pili ana i ka Ii o Napokoa.
Kama	48°	Kamohana	174/100	" " " "
Kama	41°	Nihina	57/100	" " " "
Kama	48°	Nihina	174/100	" " " Cili ana 14 Perka.

"Hokou" Chomaka ana ma ke kahi Kama Nihina.

Kama	58°	Kamohana	120/100	Kaul. e pili ana i ka Ii o Napokoa.
Kama	43°	Kamohana	130/100	" " " "
Kama	58°	Nihina	120/100	" " " "
Kama	43°	Nihina	130/100	" " " Cili ana 25 Perka.

W. H. Pease



2 Kaul. 1 In.

Wai ka awa 62. 7. 8.

Ukupaaloo

\$ 6.00

W. L. Lee
 G. M. Robertson
 J. H. Smith
 J. K. Kaulaha

Honolulu 3 June 1854.

Helu 5137 Kahukahukai Waialua Molokai

Maloko o ka Ili o Papa Waialua Molokai.

Apana 1. Chumaka ana ma ke kiki Ima Komohana o keia Apana alaila.

Akua	44° 30'	Hikina	8 ²³ / ₁₀₀	Kaul. e pili ana i Kaai.
Akua	39°	Komohana	6 ⁰ / ₁₀₀	" " i ka pali.
Ima	47° 15'	Komohana	8 ⁹⁵ / ₁₀₀	" " i Kanakale
Ima	75° 45'	Hikina	1 ⁹ / ₁₀₀	" " i ke Kahawai. Cili ana 2 Puda.

30 Perka.

Apana 2. Chumaka ana ma Ima Hikina o keia Apana.

Akua	59°	Komohana	3 ⁰⁸ / ₁₀₀	Kaul. e pili ana i ke Kahawai
Akua	33°	Komohana	1 ⁹⁰ / ₁₀₀	" " " "
Akua	58°	Hikina	1 ⁹⁵ / ₁₀₀	" " i Pomano
Ima	55°	Hikina	4 ¹² / ₁₀₀	" " i Pali.
Ima	35° 30'	Komohana	2 ³⁰ / ₁₀₀	" " i Kauhiki. Cili 1 Oka 7 Perka.

Molokai Oct. 1853.

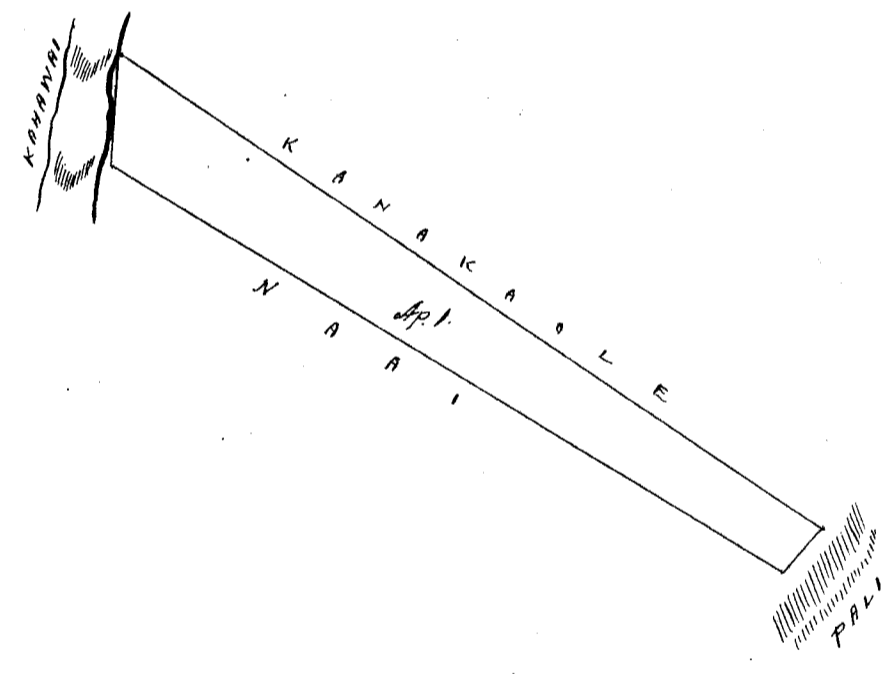
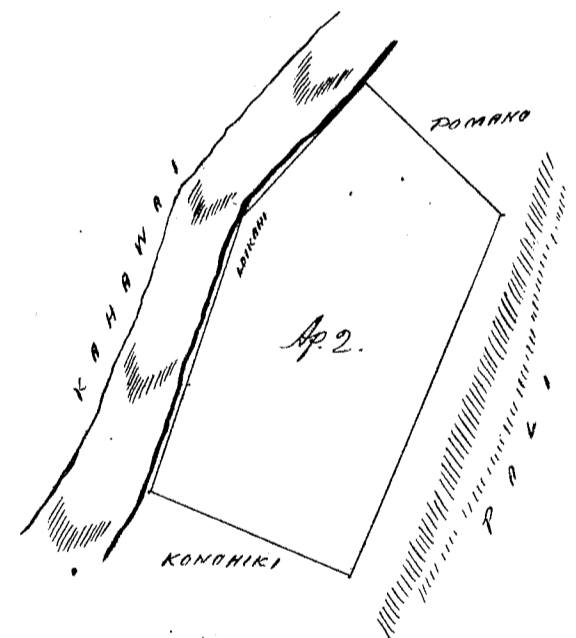
W. A. Pease.

Olohoakaka. Akahi Ili o Kauhiki. o "Loikahi" ka ima maloko o Apana 2. Ima. Chumaka ana ma ke kiki Ima Komohana o keia Ili alaila akw.

Ima	38°	Komohana	6 ⁵ / ₁₀₀	Kaul. e pili ana i ka Ili o Kahukahukai.
Akua	48°	Komohana	3 ⁵ / ₁₀₀	" " i ke kula ma Kahawai
Akua	30°	Hikina	7 ⁰ / ₁₀₀	" " i Kahukahukai. a hiki i kahi i hoomaka ai.

Cili ana 3 Perka. W. A. Pease

2 Kaul. 1 In.



Mai ka wao 6173.

(Ukupaula)

\$ 4.00

W. L. Lee
 G. M. Robertson
 J. H. Smith
 J. Kekaulahas

Honolulu 3 June 1854.

Helu 4710 Meheula Waialua Molokai

Maloko o ka Ohupuaa o Waialua Molokai.

Apana 1. Chumaka ana ma ke kiki Akua Komohana alaila akw.

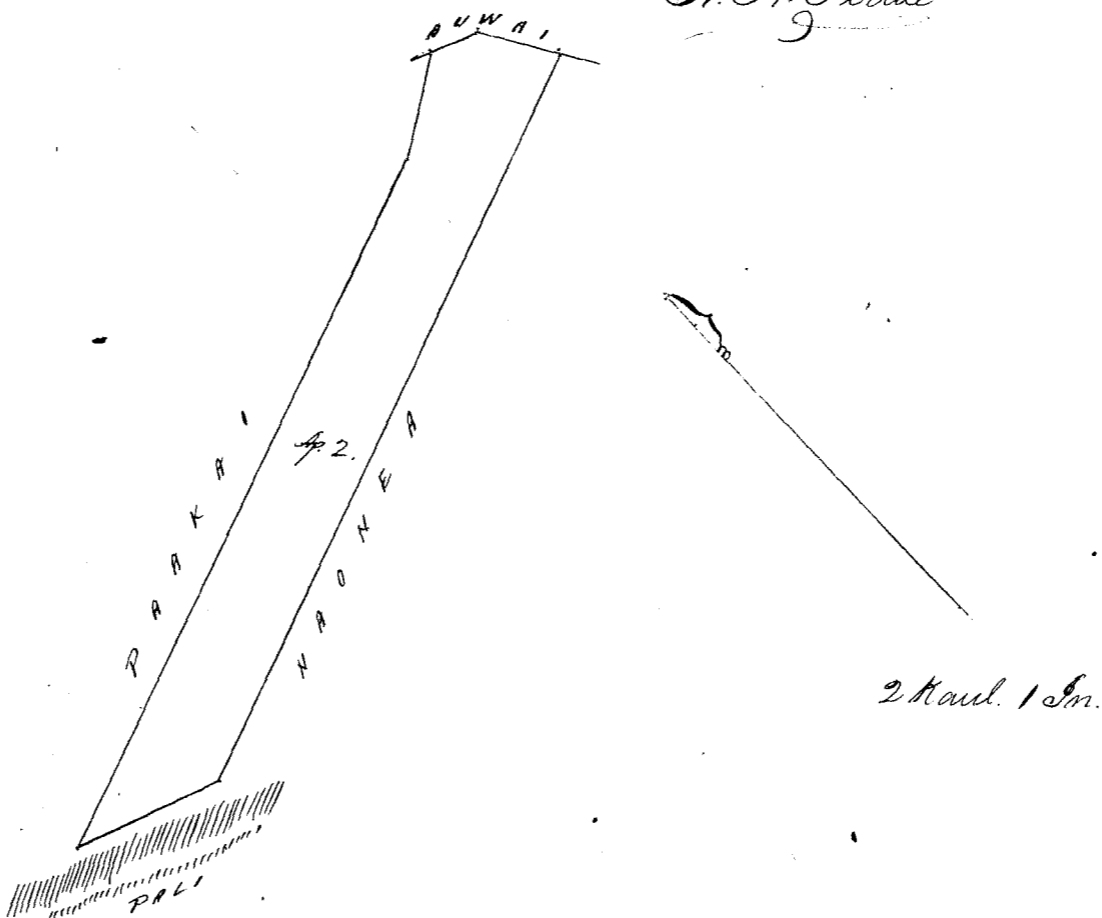

Ima	41°	Komohana	1 ⁴⁷ / ₁₀₀	Kaul. e pili ana i Paakai.
Ima	43°	Hikina	1 ³¹ / ₁₀₀	" " i ka pali.
Akua	47°	Hikina	1 ⁴⁵ / ₁₀₀	" " i Ima
Akua	39° 30'	Komohana	1 ⁴² / ₁₀₀	" " i Kauhiki. Cili ana 32 Perka.

Apana 2. Kalo me Kula. maloko o ka Ili o Nohonohoana. Chomaka ana ma ke kahi Kema Hikina ma ka auwai.

Kema 65° Komoana 8 1/2 fms Kaul. e pili ana i Kamea
 Kema 75° Komoana 1 1/2 fms " " i ka pali.
 Kema 70° Hikina 8 " " i Paakai.
 Kema 58° Hikina 120 fms " " " hiki i kahi i Chomaka ai, ka auwai ka palena. Cili ana 3 Ruda 24 Perka.

W. H. Pease

Molokai Oct. 1853.



Mai ka awa 64. 78.

Ukupaia

\$ 6.00

W. L. Lee
 G. M. Robertson
 J. H. Smith
 J. M. Kaula

Honolulu 3 June 1854.

Kelu 1571 Skeole.

Maialua Molokai.

Maloko o ka Ili o Iio. Maialua. Molokai.

Apana 1. Chomaka ana ma ke kahi Kema Komoana i keia ana aluia.
 Kema 65° 15' Hikina 7 1/2 fms Kaul. e pili ana i Kapeakulani.
 Kema 20° Komoana 294 fms " " i Komoiki.
 Kema 6° Hikina 3 1/2 fms " " " Cili ana 139 Anana.

Apana 2. Chomaka ana ma ke kahi Kema Komoana i keia ana aluia.
 Kema 52° 15' Hikina 382 fms Kaul. e pili ana i Lima
 Kema 55° 15' Komoana 384 fms " " i Kahawai.
 Kema 50° Komoana 277 fms " " i Pule
 Kema 39° Hikina 361 fms " " i Pilipili. Cili ana 1 Eka.

28 Perka.

Apana 3. Chomaka ana ma ke kahi Kema Komoana ma ke Kahawai.
 Kema 29° Komoana 2 Kaul. e pili ana i ke Kahawai
 Kema 61° Hikina 157 fms " " i Komoiki.
 Kema 29° Hikina 2 " " i ka pali.
 Kema 61° Komoana 157 fms " " Cili ana 1 Ruda 8 Perka.

Molokai Oct. 1853.


W. H. Pease.

Oluhoakaka Akahi Ioi o Komoiki. "Kalawalu" ka inoa maloko Apana 2. Chomaka ana ma ke kahi Kema Komoana

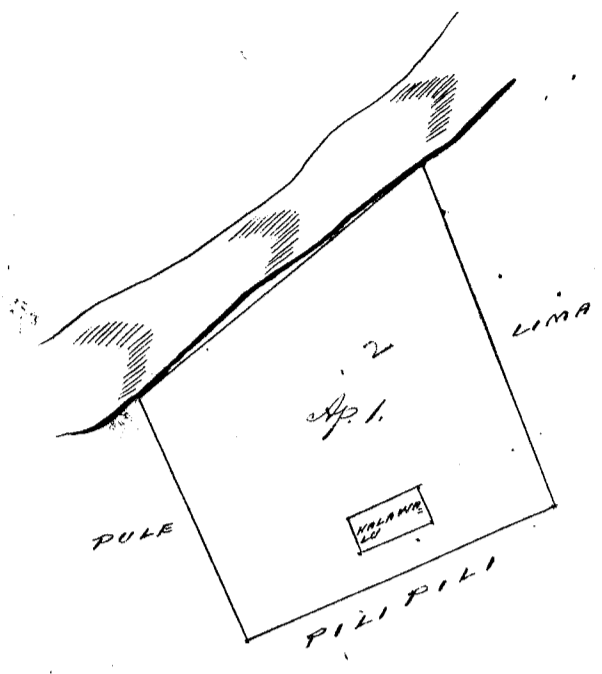

Kema 52° Hikina 76 fms Kaul. e pili ana i ka Ioi o Skeole.
 Kema 40° Hikina 90 fms " " " "
 Kema 52° Komoana 76 fms " " " "

Akawa 40° Komohana 9⁰⁰/₁₀₀ Kaul. e pili ana i ka lōi o Ikahele.
 Cili ana 11 Perka.

W. H. Pease



Mai ka awa 6178.



Ukupa'aua

\$ 5.00

W. L. Lee
 G. M. Robertson
 J. H. Smith
 J. Kekaulaao

Honolulu 3. June 1854.

Kolu 362 Mahuka.

Wai'alu Molokai.

Maloko o ka Ili o Pihala, Wai'alu, Molokai.

Apana 1.

Chomaka ana ma ke kahi Ima Komohana ma ke Kahawai.

- Akawa 46° 45' Komohana 1⁶⁹/₁₀₀ Kaul. e pili ana i ke Kahawai.
- Akawa 44° 45' Nihina 8⁷⁵/₁₀₀ " " i Lili.
- Iema 36° 30' Nihina 2 " " i ka pali.
- Iema 45° 45' Komohana 8⁶⁰/₁₀₀ " " i Kamakale. Cili ana 1 Eka.

2 Puda 12 Perka.

Apana 2.

Chomaka ana ma ke kahi Iema Nihina, ma ke Kahawai.

- Akawa 50° Komohana 8³⁶/₁₀₀ Kaul. e pili ana i ke Kahawai.
- Akawa 40° Nihina 2 " " i Konohiki.
- Iema 58° Nihina 7⁹³/₁₀₀ " " i ka pali.
- Iema 30° 45' Komohana 3 " " i Konohiki. Cili ana 2 Eka.

Molokai Oct. 1853.

W. H. Pease

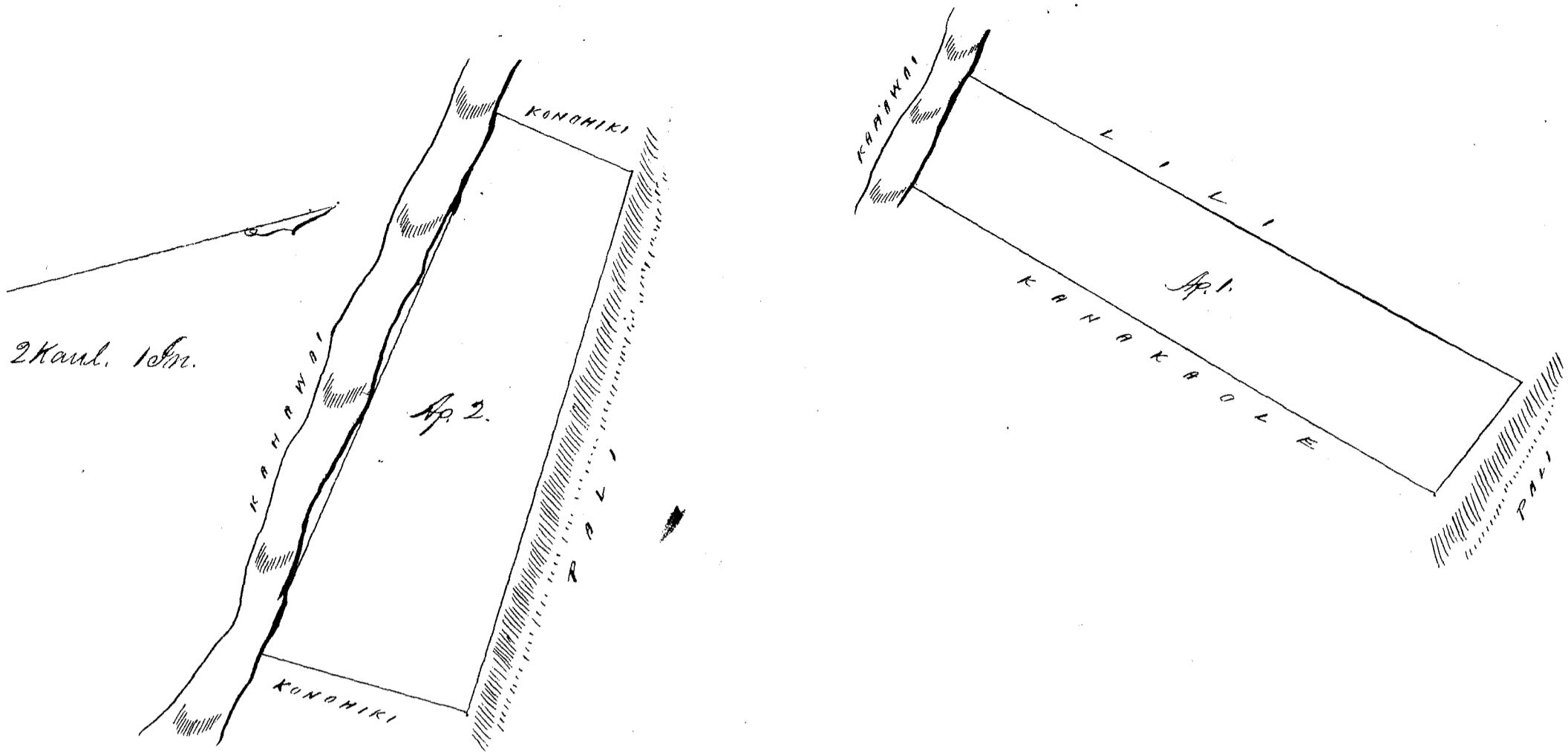
Allohwa'aka ka. Ekolu Lōi o Konohiki maloko o Apana 1. Ima. Chomaka ana ma ke kahi Akawa Komohana kikoke i ka pali.

- Iema 37° Komohana 1⁵⁸/₁₀₀ Kaul. e pili ana i ka lōi o Mahuka.
- Iema 48° Nihina 3⁹/₁₀₀ " " " "
- Akawa 37° Nihina 1⁵⁸/₁₀₀ " " " "
- Akawa 48° Komohana 3⁹/₁₀₀ " " " "

Ekolu Lōi o Konohiki maloko o Apana 2. "Kua'ka'awie" ka inoa. Chomaka ana ma ke kahi Iema Komohana ma ka palena Iema o Mahuka kikoke i ke Kahawai.

- Akawa 22° Nihina 1 Kaul. e pili ana i ka lōi o Mahuka
- Iema 50° Nihina 5⁷/₁₀₀ " " " "
- Iema 22° Komohana 1 " " " "
- Akawa 50° Komohana 5⁷/₁₀₀ " " i kikoke i Kahawai. Cili ana 2 Perka.

W. H. Pease



Mai Kawao 46. 78.

Ukupa'ua

\$ 6.00

W. L. Lee

G. M. Robertson

J. H. Smith

S. Kikaulahao

Honolulu 3 June 1854.

Kelu 3818 Paloku.

Waialua Molokai.

Maloko o ka Ili o Komane. Waialua, Molokai.

Apana 1.

Chumaka ana ma ke kahi Kama Nihina alaila aku.

Kau	65° 15'	Komohana	35/100	Kaul. e pili ana i ke Kahawai.
Kau	37°	Nihina	10	" " i Nais
Kama	45° 15'	Nihina	38/100	" " i ka pali.
Kama	37° 15'	Komohana	983/100	" " i Nahu. Cili ana 1 Puda 18 Puka.

Apana 2.

Chumaka ana ma ke kahi Kama Komohana o Kua ana, alaila.

Kau	37°	Komohana	685/100	Kaul. e pili ana i ke Kahawai.
Kau	53°	Nihina	107/100	" " ke Komohiki.
Kau	74°	Nihina	388/100	" " " "
Kama	28°	Nihina	46/100	" " i ka pali
Kama	32° 15'	Komohana	426/100	" " i Nahu. Cili ana 2 Uka.

505 Anana.

Molokai Oct. 1853.

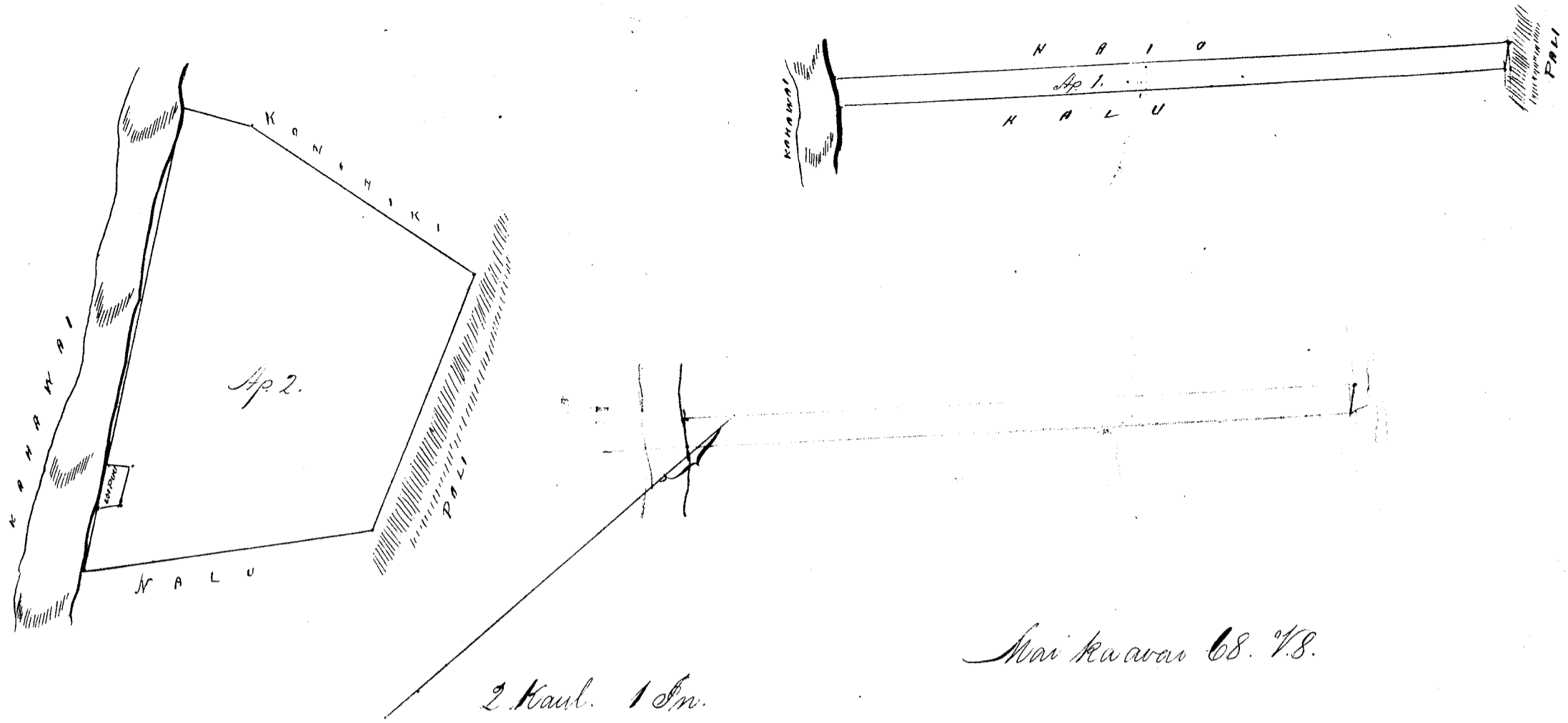
W. H. Pease.

Olohoakaka. Akahi. Ili o Komohiki. "Lipuu" ka inoa, maloko o Apana 2. Chumaka ana ma ke kahawai, ma ke kahi Kau Komohana alaila.

Kama	37°	Nihina	45/100	Kaul. e pili ana i ke Kahawai.
Kau	35°	Nihina	45/100	" " i ka Ili o Paloku.
Kau	41°	Komohana	53/100	" " " "
Kama	25°	Komohana	45/100	" " " " Cili ana 3 Puda.

W. H. Pease

Ma Kela wao ma kii.



Ukupauna \$ 6.00
 W. L. Lee
 G. M. Robertson
 J. H. Smith
 J. Kekaulahe

Honolulu 3 June 1854.

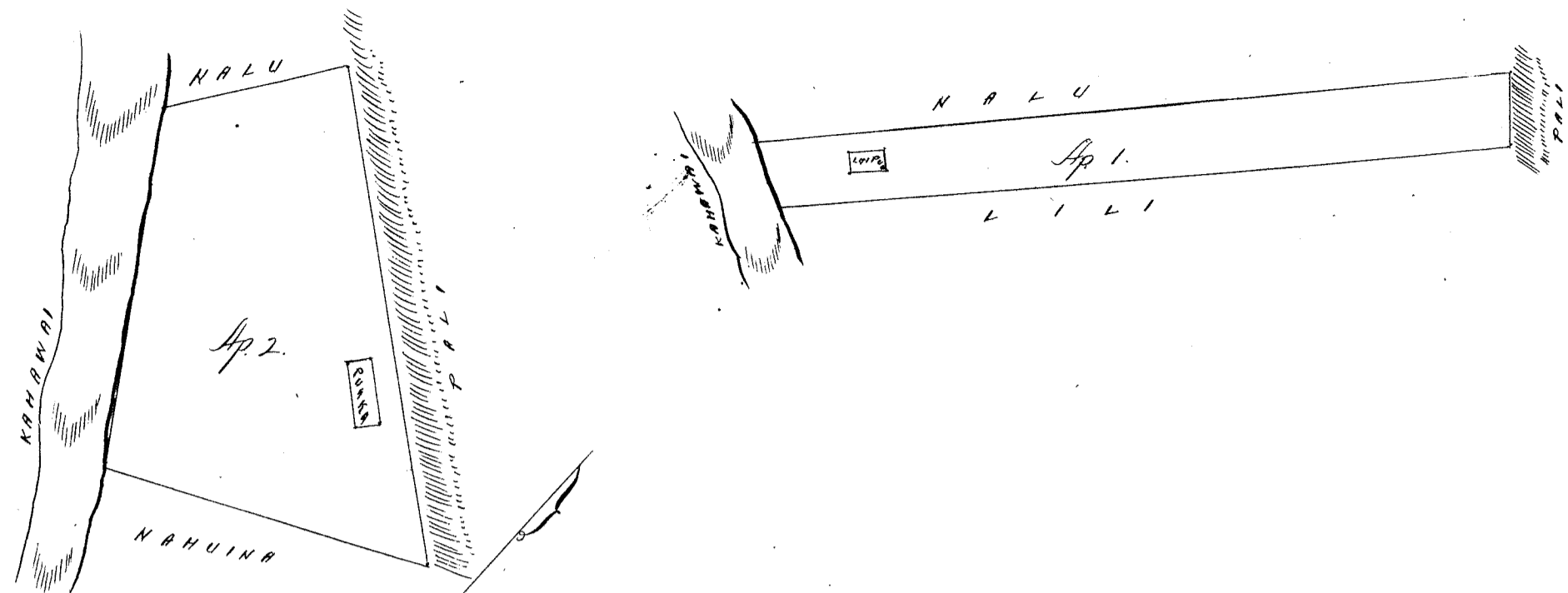
Kele 1519 Kaanaana (Waialua Molokai.

Maloko o ka Ili o Kapuaka, Waialua, Molokai.
 Apana 1. Chumaka ana ma ke kahi Kema Komohana ma ke Kahawai alaila.
 Kema 43° 30' Nihina 9 64/100 Kaul. e pili ana i Kalu
 Kema 36° 30' Nihina 9 7/100 " " i ka pali.
 Kema 44° Komohana 9 20/100 " " i Lili
 Kema 66° 30' Komohana 8 4/100 " " i ke Kahawai. Cili ana
 3 Puda 5 Perka.

Apana 2. Chumaka ana ma ke kahi Kema Komohana, ma ke Kahawai.
 Kema 36° Nihina 2 40/100 Kaul. e pili ana i Kalu
 Kema 50° 30' Nihina 6 34/100 " " i ka pali
 Kema 65° 30' Komohana 4 30/100 " " i Kahuina
 Kema 31° 30' Komohana 4 55/100 " " i ke Kahawai. Cili ana
 1 Eka 3 Puda.
 Molokai Oct. 1853. W. H. Pease.

Uluhrakaka Akahi Lii o Komohiki "Loipuu" ka inoa, maloko o Apana 1. Chumaka
 ana ma ke kahi Kema Komohana alaila aku.
 Kema 42° Nihina 4 5/100 Kaul. e pili ana i ka lili o Kaanaana.
 Kema 52° Komohana 30/100 " " " "
 Kema 42° Komohana 4 5/100 " " " "
 Kema 52° Nihina 30/100 " " " "

Cili ana 2 Perka.
 Akahi Lii Komohiki "Puaka" ka inoa maloko Apana 2. Chumaka ana ma ke auwai
 me ke kahi Kema Komohana. Kema 35° Nihina 88/100 Kaul. e pili ana i ka auwai. Kema
 67° Nihina 40/100 Kaul. e pili ana i ka lili o Kaanaana. Kema 34° Komohana 9 3/100 Kaul.
 e pili ana i ka lili o Kaanaana. Kema 57° Komohana 4 2/100 Kaul. e pili ana i ka lili
 o Kaanaana. Cili ana 5 Perka.
 W. H. Pease



2 Kaul. 1 In. Maika aua 66,736. 78.

Ukupauna \$ 5.00
 W. L. Lee
 G. M. Robertson
 J. H. Smith
 J. Kekaulahao.

Honolulu 3 June 1854.

Hele 691 Lili Maialua Molokai.


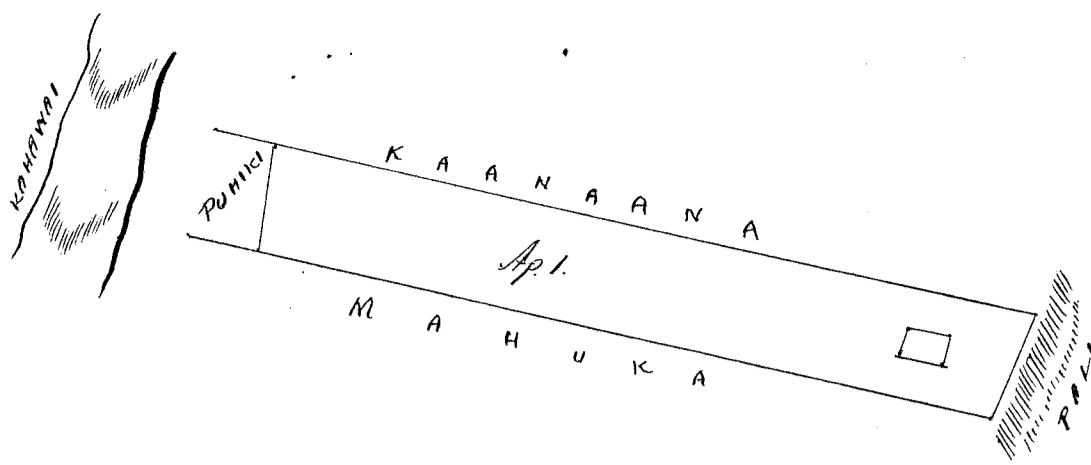
Maialua o ka Lili, Kaula, Ukupauna o Maialua, Molokai.
 Apana 1. Chomaka ana ma ke kahi Kama Komoana, ma ka lili o Kauhiki.
 "Puhiki" ka inoa, alaila aku.
 Kama 40° 45' Kikina 1¹⁸/₁₀₀ Kaul. e pili ana i ka lili o Puhiki.
 Kama 44° 45' Kikina 7⁹⁰/₁₀₀ " " i Maialua.
 Kama 36° 30' Komoana 1¹⁸/₁₀₀ " " i ka pali.
 Kama 44° Komoana 8²⁰/₁₀₀ " " i Kaanaana. Cili 3 Puka.

35 Perka.
 Apana 2. Chomaka ana ma ke kahi Kama Komoana o Kama ma ke
 Kauhiki, alaila aku.
 Kama 16° Komoana 15¹⁰⁰/₁₀₀ Kaul. e pili ana i ke Kauhiki.
 Kama 7° 30' Komoana 1⁷/₁₀₀ " " " "
 Kama 76° 45' Kikina 6⁹/₁₀₀ " " i Kauhiki.
 Kama 9° 15' Kikina 2⁹⁸/₁₀₀ " " i ka pali.
 Kama 80° 45' Komoana 4⁵/₁₀₀ " " i Kauhiki. Cili ana 37 Perka.

Molokai Oct. 1854. W. H. Pease.

Olelohoakaka Okahe Lili o Kauhiki. "Kauunani" ka inoa ma alaila o Apana 1. Penei
 ma molokai. Chomaka ana ma ke kahi Kama Kikina alaila aku.
 Kama 48° Komoana 5⁷/₁₀₀ Kaul. e pili ana i ka lili o Lili.
 Kama 41° Kikina 5⁵/₁₀₀ " " " "
 Kama 48° Kikina 5⁷/₁₀₀ " " " "
 Kama 41° Komoana 5⁵/₁₀₀ " " " "
 Cili ana 5 Perka. W. H. Pease

Ma Kela aua o ka Lili.



Mai ka arao p. 78.

Ukupauna

\$ 5.00

W. L. Lee
 G. M. Robertson
 J. H. Smith
 J. Kekaulaoo

Honolulu 3 June 1854.

Edo 3895 Saonea

Waialua. Molokai.

Maloko o ka Ili o Kee. Waialua. Molokai.

Apana 1. Choomaka ana ma ke kahi Kema Nihina ma ke Kahawai.

Akau	39°	Nihina	3 7/100	Kaul. e pili ana i ke Kahawai.
Akau	25° 30'	Komohana	78/100	" " "
Akau	41° 15'	Komohana	177/100	" " "
Akau	78°	Komohana	153/100	" " "
Kema	38° 30'	Komohana	46/100	" " i Meheula
Kema	59°	Nihina	42/100	" " i ka pali.

Cili ana 2 Ekw.

Apana 2. Choomaka ana ma ke kahi Akau Nihina alaila akw.

Kema	55° 45'	Komohana	8 1/100	Kaul. e pili ana i Meheula
Kema	66°	Nihina	32/100	" " i ka pali
Akau	41° 15'	Nihina	63/100	" " i Ekele
Akau	21°	Komohana	128/100	" " i Waiania.

Cili ana 1 Eka 2 Puda 15 Perka.

W. H. Pease.

Molokai Oct. 1853.

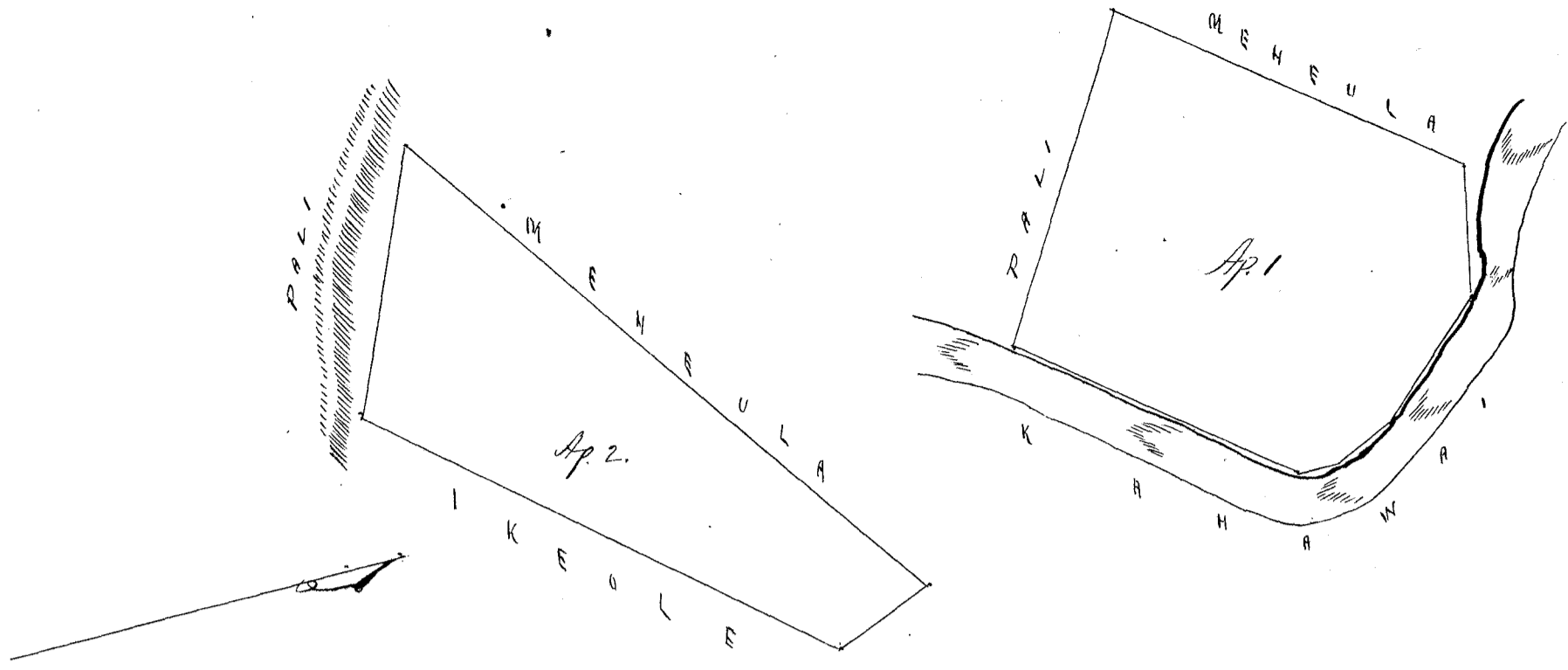
Olelohwakaka Oluo Loo, Konoiki. "Kee" na inoa maloko o Apana 1. Choomaka ana ma ke kahiawai ma ke kahi Akau Komohana.

Kema	85°	Komohana	1 Kaul.	e pili ana i ka lio Saonea
Kema	5°	Nihina	2	" " " alaila kahi i kahi i choomaka ai ke kula kokeke i ke Kahawai ka palena.

Cili ana 30 Perka.

W. H. Pease

Ma kela arao ma Kii.



2 Kaul. 1 Sm.

Mai ka aoao 834 V. L.

Ukupaaloo

\$5.00

W. L. Lee
G. M. Robertson
J. H. Smith
J. Kekaulaheo

Honolulu 3 June 1854.

Hele 3896^B Nalu

Waialua Molokai.

Maloke o ka Ili o Hanani, Waialua, Molokai.

Apana 1. Chomaka ana ma ke kiki Hanani Komohana o keia Apana, alaia
 Akau 37° 15' Nihina 9⁸³/₁₀₀ Kaul. e pili ana i Paloke
 Hanani 45° 15' Nihina 1³⁸/₁₀₀ " " i ka pali.
 Hanani 43° 30' Komohana 9⁶⁰/₁₀₀ " " i Hanana
 Akau 71° Komohana 3⁶/₁₀₀ " " i ke Kahuwai.
 Cili ana 3 Puda 14 Perka.

Apana 2. Chomaka ana ma ke kiki Hanani Nihina alaia aku.
 Akau 36° Nihina 2⁴⁰/₁₀₀ Kaul. e pili ana i Hanana
 Akau 28° Komohana 2⁷⁵/₁₀₀ " " i ka pali.
 Hanani 30° 30' Komohana 3⁷⁵/₁₀₀ " " i Paloke
 Hanani 58° Nihina 2¹³/₁₀₀ " " i Kahuwai.
 Cili ana 2 Puda 34 Perka.

Apana 3. Chomaka ana ma ke kiki Hanani Komohana o keia ana, alaia aku.
 Akau 47° 30' Komohana 1 Kaul. e pili ana i ke Kahuwai.
 Akau 42° 30' Nihina 2⁵⁷/₁₀₀ " " "
 Hanani 47° 30' Nihina 1 " " "
 Hanani 42° 30' Komohana 2⁵⁷/₁₀₀ " " "
 Cili ana 1 Puda.
 W. H. Pease

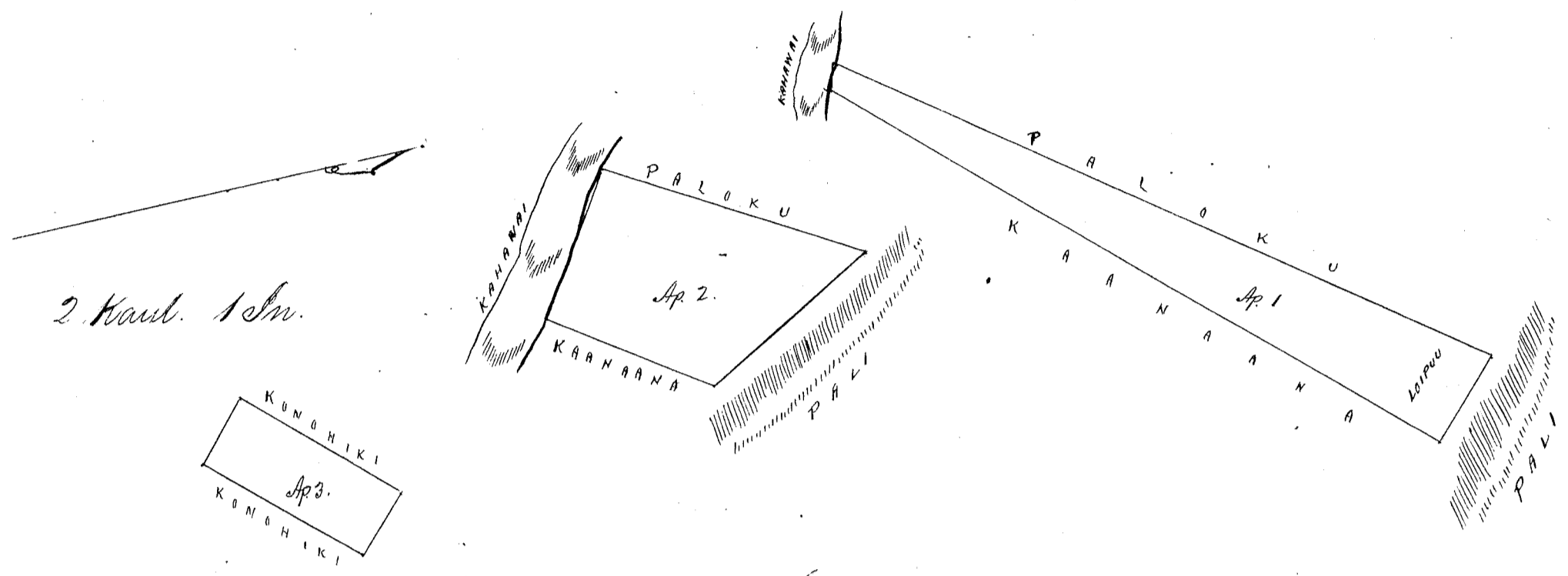
Molokai Oct. 1853.

2
2.34
1853

Ololoakaka. Akahi Loi o Kahuwai maloke o Apana 1. "Loipuu" ka inoa. Chomaka ana ma ke kiki Hanani Komohana o keia Loi, alaia.
 Hanani 55° Nihina 4⁸/₁₀₀ Kaul. e pili ana i ka Loi o Nalu
 Akau 39° Nihina 5¹/₁₀₀ " " "
 Akau 55° Komohana 4⁸/₁₀₀ " " "
 Hanani 39° Komohana 5¹/₁₀₀ " " "
 Cili ana 4 Perka.

Olua Loi o Kahuwai maloke o Apana 2. "Loipuu" ka inoa. Chomaka ana ma ke kiki Hanani Nihina, alaia aku.

Nama 52° Tomohana 30/100 Kaul. e pili ana i ka loi o Salu
 Akau 50° Tomohana 38/100 " " " " " "
 Akau 40° Nihina 30/100 " " " " a hiki i kahi i
 hoomaka ai. Cili ana 2 Perka.
 "Loipuu" 2. Choomaka ana ma ke kahi Nama Nihina alaila.
 Akau 45° Tomohana 85/100 Kaul. e pili ana i ka loi o Salu
 Akau 47° Nihina 32/100 " " " " " "
 Nama 45° Nihina 85/100 " " " " " "
 Nama 47° Tomohana 32/100 " " " " Cili ana 4 Perka.
 W. H. Pease.



Mai ka aao 65. V.B.

W. L. Lee
 G. M. Robertson
 J. H. Smith
 I. Kikaulaha

Honolulu 3 June 1854.

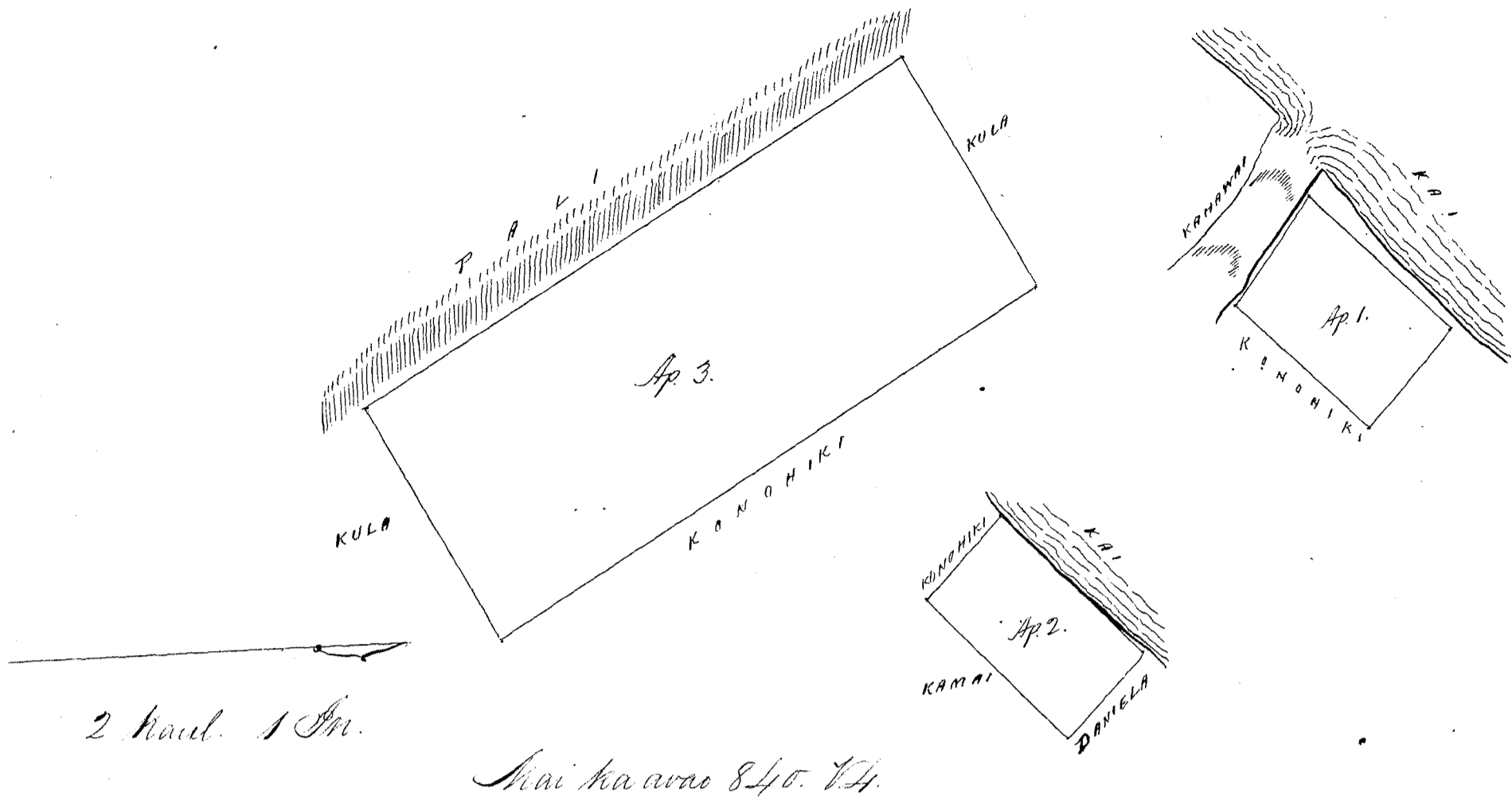
Hele 3897 Kaimihale (Waialua Molokai.

Maloko o ka Ili o Kuamauapopo. Waialua. Molokai.
 Opana 1. Kalo. Choomaka ana ma ke kahi Nama. alaila akau.
 Akau 52° 15' Tomohana 179/100 Kaul. e pili ana i ke Kahaawai.
 Akau 48° 45' Nihina 253/100 " " i ke Kai.
 Nama 46° 30' Nihina 170/100 " " i Kihohiki.
 Nama 49° Tomohana 230/100 " " Cili ana 1 Ruda
 28 Perka.
 Opana 2. Kalo. Choomaka ana ma ke kahi Nama Tomohana alaila akau.
 Akau 45° 30' Tomohana 148/100 Kaul. e pili ana i ke Kihohiki.
 Akau 47° 45' Nihina 253/100 " " i ke Kai.
 Nama 45° Nihina 151/100 " " i Daniela
 Nama 47° 15' Tomohana 253/100 " " i Kamai. Cili ana 1 Ruda.
 21 Perka.
 Opana 3. Kula. Choomaka ana ma ke kahi pohaku, ma kula o Kihohiki.
 Akau 30° Tomohana 85/100 Kaul. e pili ana i ke Kula o Kihohiki.
 Nama 62° Tomohana 35/100 " " " " " "
 Nama 30° Nihina 855/100 " " i ka pali
 Akau 62° Nihina 35/100 " " i ke Kula. Cili ana 3 Oka.
 W. H. Pease

12 28
 1 21
 38
 383 49

Molokai Oct. 1853.

Ma kela aao ma Kai.



Ukupanui

\$6.00

W. L. Lee
G. M. Robertson
J. H. Smith
J. Mekauleha

Honolulu 3 June 1854.

Hulu 5132. Kavihi

Waiulua. Molokai.

Ma ka o ka Ili o Filipili, Waiulua, Molokai.

Upana 1.

Chomaka ana ma ke kahi Maau Komoana koke i ka pali.

Kama 38°	Kikina 5 ³¹ / ₁₀₀	Mau. e pili ana i ka pali.
Maau 61° 45'	Kikina 9 ⁴⁵ / ₁₀₀	" i Filipili
Maau 33° 45'	Komoana 3 ⁴⁹ / ₁₀₀	" i Keole
Kama 72°	Komoana 10 ²⁴ / ₁₀₀	" i Palenu. Cili ana 1 Eka.

25 Perka.

Upana 2.

Chomaka ana ma ke kahi Kama Komoana o kua aina, alaila.

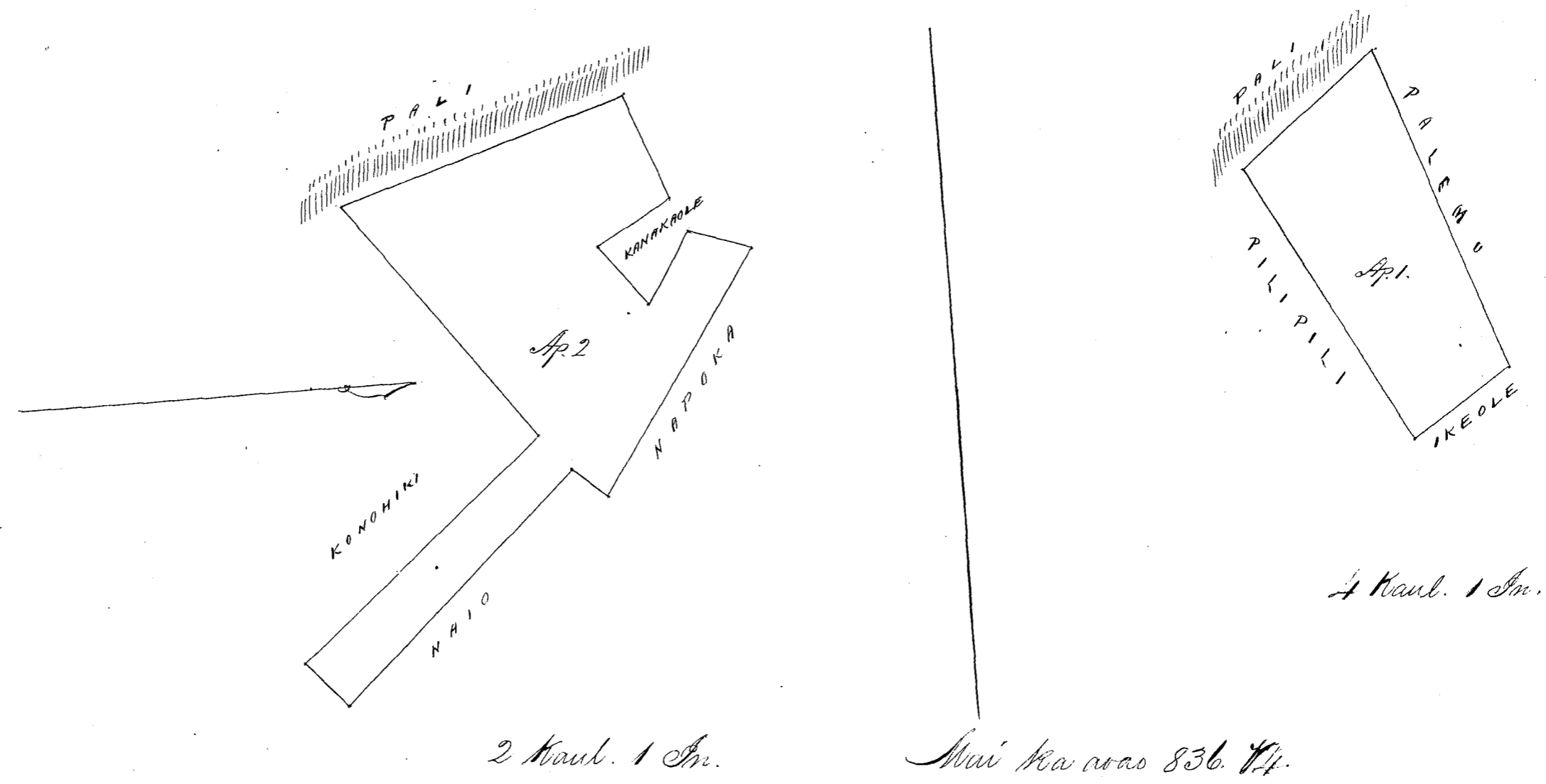
Maau 18° 15'	Komoana 1 ⁴⁵ / ₁₀₀	Mau. e pili ana i ka pali.
Maau 68° 45'	Kikina 1 ⁶³ / ₁₀₀	" i Kanakaole
Kama 29° 30'	Kikina 1 ²⁷ / ₁₀₀	" "
Maau 45° 30'	Kikina 1 ¹⁶ / ₁₀₀	" "
Maau 59° 30'	Komoana 1 ⁰⁹ / ₁₀₀	" "
Maau 44° 15'	Kikina 7 ⁴ / ₁₀₀	" "
Kama 56°	Kikina 4 ¹² / ₁₀₀	" i Napohaku
Kama 40° 45'	Komoana 3 ⁸ / ₁₀₀	" i Kalo
Kama 40° 45'	Kikina 3 ³⁴ / ₁₀₀	" "
Kama 42°	Kikina 1 ⁵⁷ / ₁₀₀	" "
Kama 50° 45'	Komoana 8 ⁵ / ₁₀₀	" "
Maau 40° 30'	Kikina 4 ⁸⁷ / ₁₀₀	" i Konoiki
Kama 52° 30'	Komoana 4 ⁴⁵ / ₁₀₀	" Cili ana 1 Eka.

625 Anana.

Molokai Oct. 1853.

W. H. Pease

Ma ka awao na kii.



Ukupa'uaa \$6.00
 W. L. Lee
 G. M. Robertson
 J. H. Smith
 J. Kekaulahas

Honolulu 3 June 1854.

Hulu 6633. Nais. Waialua. Molokai.

Moloko o ka Ili o Kauhaw. Ukupa'uaa o Waialua. Molokai. Chomaka ana ma ke kahi Nema o keia ana alaila akaw.
 Kaul 53°45' Komohana 3 67/100 Kaul. e pili ana i Kauli.
 Kaul 9° Komohana 4 63/100 " " "
 Kaul 32°30' Komohana 1 7/100 " " "
 Kaul 44°30' Nihina 8 7/100 " " i Kapohaku.
 Nema 35°30' Nihina 7 20/100 " " i ka pali.
 Nema 37° Komohana 10 " " i Paloku. Cili ana 7 Eka.
 3 Puda. 15 Perka.

Molokai Oct. 1853. W. H. Pease

Ololowakaka Ahiku Loi o KonoHIKI maloko o keia Apana. — "Loipuu 1" "Loipuu 2" "Hokou" "Koaahu" "Kamalua" "Aipuaa 1" "Aipuaa 2" — Penei na mokuna o na Loi o KonoHIKI. —
 "Loipuu 1" Chomaka ana ma ke kahi Nema Nihina alaila
 Nema 35° Komohana 22/100 Kaul. e pili ana i ka Loi o Nais.
 Kaul 45° Komohana 1 " " " "
 Kaul 35° Nihina 22/100 " " " " a kahi i kahi
 i Chomaka ai. Cili ana 3 Perka.
 "Loipuu 2" Chomaka ana ma ke kahi Nema Komohana alaila. —
 Kaul 52° Nihina 40/100 Kaul. e pili ana i ka Loi o Nais.
 Kaul 34° Komohana 55/100 " " " " me auwai.
 Nema 52° Komohana 40/100 " " " "
 Nema 34° Nihina 55/100 " " " " Cili ana 3 Perka.
 "Kamalua" Chomaka ana ma ke kahi Kaul Nihina.
 Nema 25° Nihina 5/100 Kaul. e pili ana i ka auwai.
 Nema 56° Komohana 70/100 " " i ka Loi o Nais.
 Kaul 42° Komohana 5/100 " " " " a kahi i kahi i Chomaka
 ai. Cili ana 6 Perka.

"Fokou". Chomata ana ma ke kiki Nema Nikiina o keia Loi.

Akau 60° Komohana 75/100 Kaul. e pili ana i ka Loi o Nais.

Akau 20° Nikiina 135/100 " " " "

Nema 60° Nikiina 75/100 " " " "

Nema 20° Komohana 135/100 " " " " Cili ana 16 Perka

"Koahe". Chomata ana ma ke kiki Nema Komohana o keia Loi.

Akau 30° Nikiina 57/100 Kaul. e pili ana i ka Loi o Nais.

Nema 77° Nikiina 72/100 " " " "

Nema 25° Komohana 72/100 " " " " a hiki i kahi

i hoomaka ai. Cili ana 6 Perka.

"Upuaa" 1. me "Upuaa" 2. Chomata ana ma ke kiki Nema Nikiina; ma ka palena Nikiina. o Nais. alaila.

Akau 58° Komohana 69/100 Kaul. e pili ana i ka Loi o Nais.

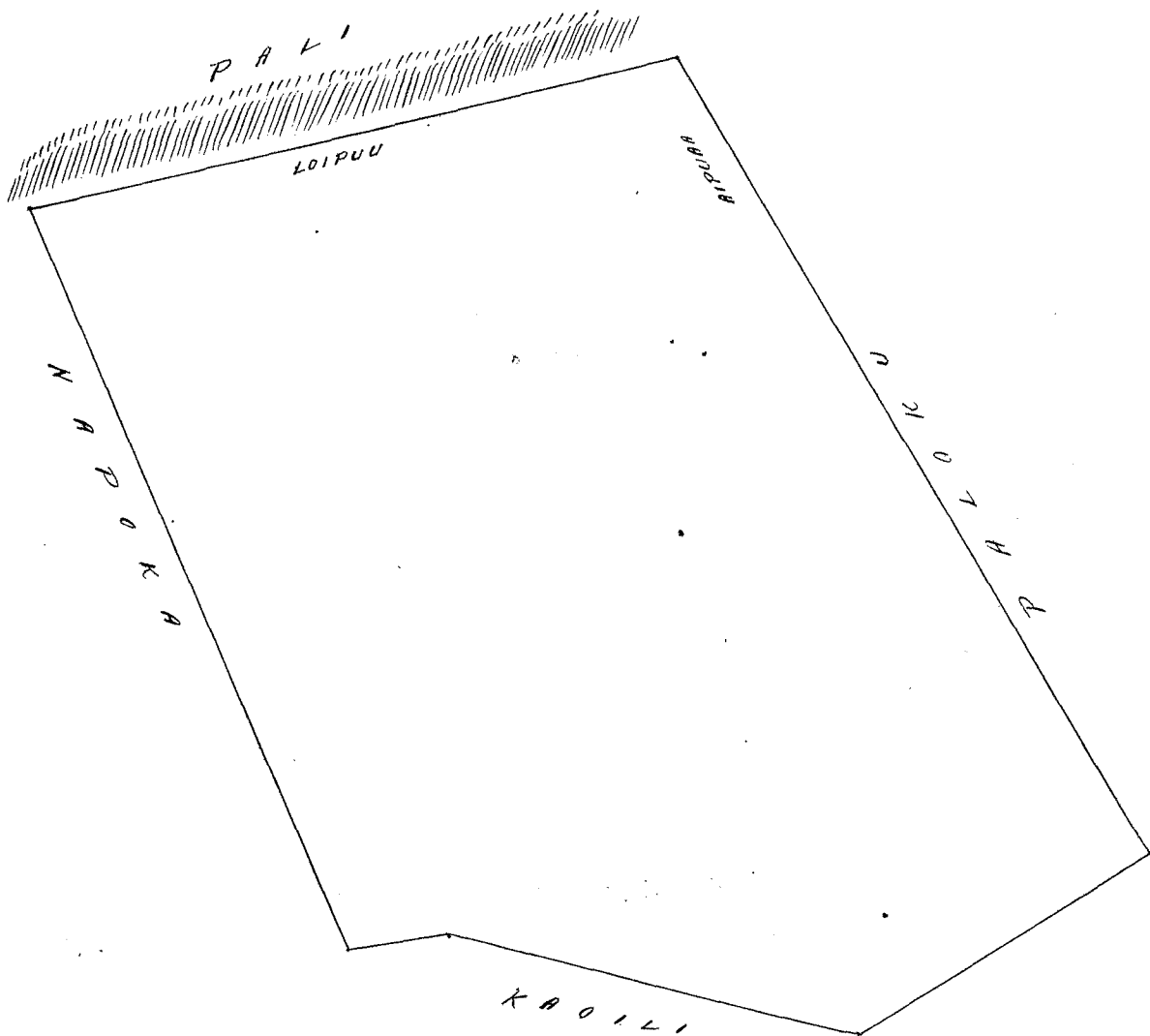
Akau 23° Nikiina 125/100 " " " "

Akau 26° Nikiina 76/100 " " " "

Nema 35° Nikiina 75/100 " " " " hiki i kahi i

hoomaka ai. Cili ana 22 Perka.

W. H. Pease



Mai ka wae 839. 74.

Ukupa: luo

S. B. 00

W. L. Lee

G. M. Robertson

J. H. Smith

J. Kekaulahao

Honolulu 3 June 1854.

Kulu 4973. Kaili

Waialua. Molokai.

Moloko o ka Iki o Palahua. Waialua. Molokai.

Upuaa 1. Kalo. Chomata ana ma ke kiki Akau Nikiina. alaila aku.

Nema 60° 45' Komohana 955/100 Kaul. e pili ana i Kaili.

Nema 39° Nikiina 3 " " i ka pali.

Akau 57° 30' Nikiina 989/100 " " i Paakai.

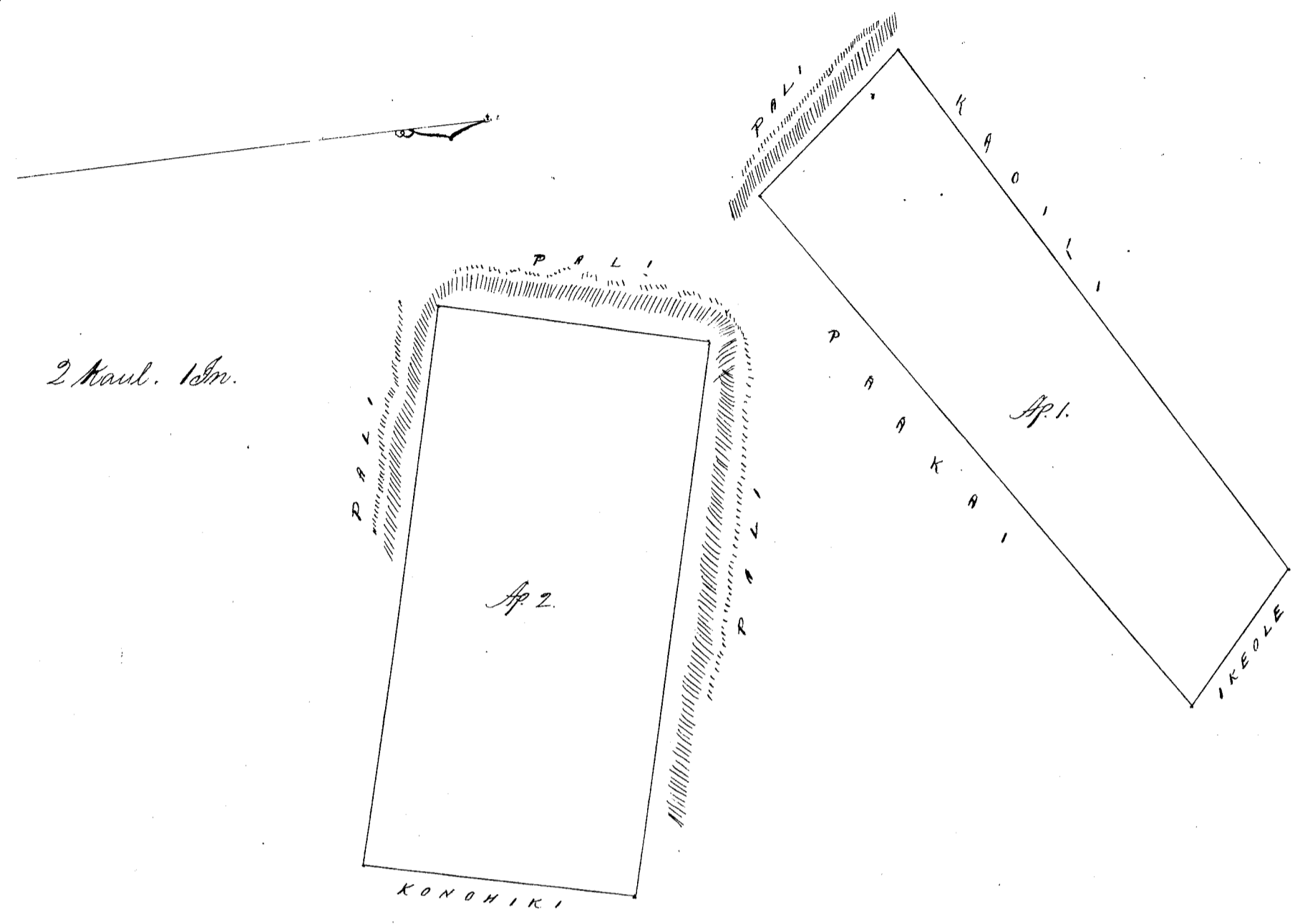
Akau 47° Komohana 244/100 " " i Mole. Cili ana 2 Eka.

2 Puda 16 Perka.

Apana 2. Chomaka ana ma ke kahi Kama Konoehana alaila aku.
 Akau 14° 45' Hikiina 4 Mawl. e pili ana i ka pali.
 Kama 75° 15' Hikiina 8²⁵/₁₀₀ " " " "
 Kama 14° 45' Konoehana 4 " " " i Konoehiki
 Akau 75° 15' Konoehana 8²⁵/₁₀₀ " " " i Pali. Cili ana 3 Eka. 1 Puda.
 8 Peka.

2 E. 16
 3 1 8
 5 E. 24

W. H. Pease



2 Mawl. 1 Sm.

Mai ka awas 838. 74.

Ukupaulea \$ 6.00
 W. L. Lee
 G. M. Robertson
 J. H. Smith
 J. Kekaulaha

Honolulu 3 June 1854.

Helu 6562 Paakai Waialea Molokai.

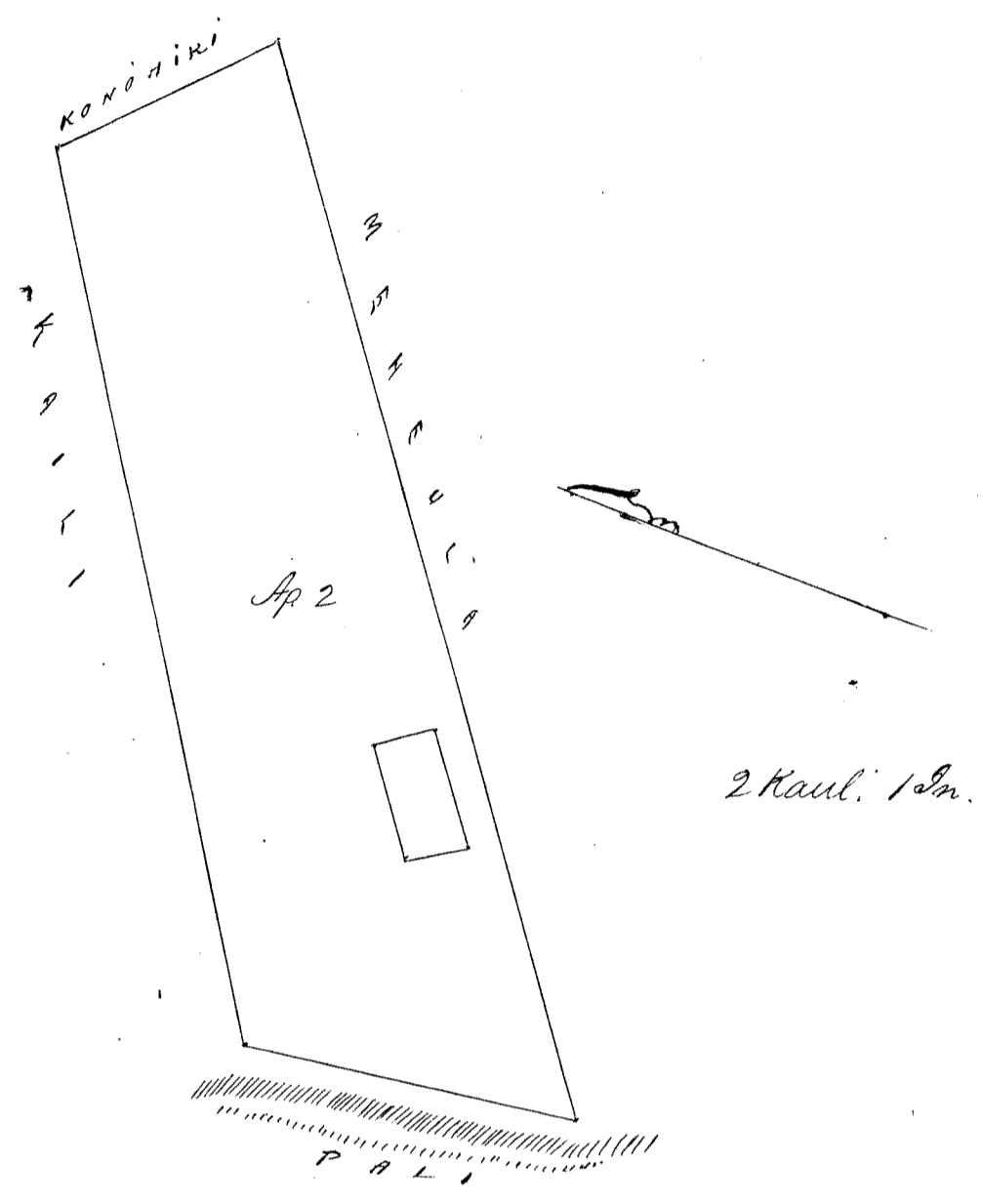

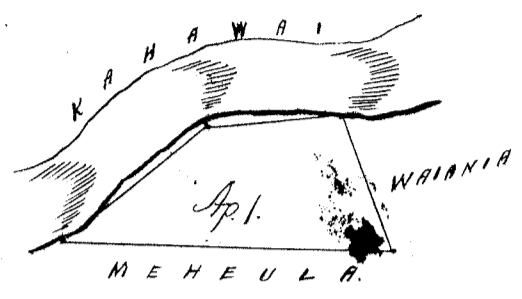
Maloko o ka Ili o Kapuna, Waialea, Molokai.
 Apana 1. Chomaka ana ma ke kahi Kama Hikiina, alaila aku.
 Kama 49° Konoehana 144¹/₁₀₀ Mawl. e pili ana i Waialea.
 Akau 18° 45' Konoehana 3³⁹/₁₀₀ " " " i Meheula
 Kama 57° 15' Hikiina 1⁹⁵/₁₀₀ " " " i Kahawai.
 Kama 23° 15' Hikiina 14⁰/₁₀₀ " " " Cili ana 1 Puda 10 Peka.

Apana 2. Chomaka ana ma ke kahi Akau, Hikiina, alaila aku.
 Akau 44° 30' Konoehana 2⁶⁹/₁₀₀ Mawl. e pili ana i Konoehiki.
 Kama 58° 15' Konoehana 9⁸³/₁₀₀ " " " i Kaiti.
 Kama 7° Hikiina 3⁷⁹/₁₀₀ " " " i Pali.
 Akau 54° 30' Hikiina 12⁰⁵/₁₀₀ " " " i Meheula. Cili ana 3 Eka. 28 Peka.
 W. H. Pease

Molokai Oct. 1853.
 Olohoakaka. Oluwa Loi o Konoehiki maloko o Apana 2. "Pehu" kaimoa. Chomaka ana ma ke kahi Akau Hikiina, alaila.
 Kama 62° Konoehana 11⁰/₁₀₀ Mawl. e pili ana i ka Loi o Paakai.
 Akau 20° Konoehana 11²/₁₀₀ " " " "

Māu 62° Nīkina 1¹⁰/₁₀₀ Kaul. e pili ana i ka Lōi o Paakai.
 Nema 20° Nīkina 1¹²/₁₀₀ " " " " Cili ana 19 Perka.
 "Nīkama" ka inoa. Chumaka ana ma ke kīhi Māu Nīkina.
 Nema 22° Nīkina 7¹⁰/₁₀₀ Kaul. e pili ana i ka Lōi o Paakai.
 Nema 61° Nīkina 1²⁵/₁₀₀ " " " " " " hiki i kahi i hōmaka ai.
 Māu 10° Nīkina 1 " " " " " hiki i kahi i hōmaka ai.
 ma ka palena Māu o Paakai. Cili ana 13 Perka.

W. H. Pease.



Mai ka wā 835. V. 4.

Ukupaulea

\$ 5.00

W. L. Lee
 G. M. Robertson
 S. H. Smith
 S. Kekaulahao

Honolulu 3 June 1854.

Kela 141^B Kalia. Māina. Molokai.

Maloko o ka Lōi o Kaleokome. Māina. Molokai.
 Opana 1. Kula. Chumaka ana ma ke kīhi Nema Nīkina alaila ana.
 Māu 23° Nīkina 8³⁵/₁₀₀ Kaul. e pili ana i ke Kahawai.
 Māu 78° Nīkina 3⁶⁰/₁₀₀ " " i ke Konoiki.
 Nema 16° 15' Nīkina 6¹⁰/₁₀₀ " " i ka pali.
 Nema 38° 45' Nīkina 3²⁰/₁₀₀ " " i Konoiki. Cili ana 2 Eka.

392 Māina.
 Opana 2. Kalo. Chumaka ana ma ke kīhi Māina. alaila.
 Māu 34° Nīkina 5³⁵/₁₀₀ Kaul. e pili ana i ka pali.
 Nema 47° 30' Nīkina 4⁸⁰/₁₀₀ " " " " " "
 Nema 22° 45' Nīkina 1³²/₁₀₀ " " " " " " Cili ana 356 Awana.


W. H. Pease

Molokai Oct. 1853.

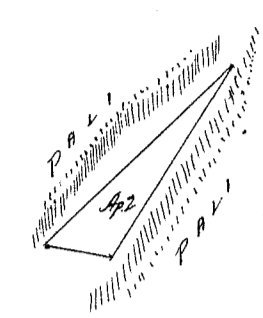
Olohiwakaka. Māina Kula kokoke i na laau niu ma ke Konoiki. Chumaka
 ana ma kahi pohaku kokoke i ka pali.
 Nema 16° Nīkina 1 Kaul. e pili ana i ke kula o Kalia.
 Nema 78° Nīkina 1⁵⁰/₁₀₀ " " " " " "

2392
 356
 2E748

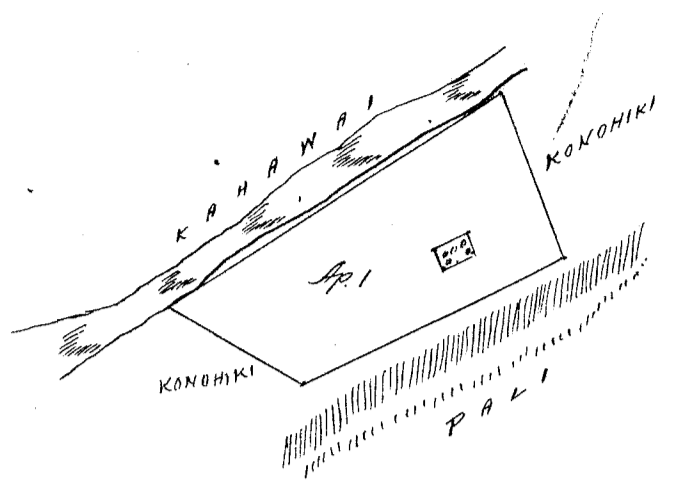
Akau 16° Kōmohana 1 Kaul. e pili ana i ke kula o Kalia
Akau 78° Hikina 15 1/2 " " " " Cili ana 24 Perka.
W. H. Pease



4 Kaul. 1 In.



Mai ka wao 78 1/2.



Ukupaoua

\$ 5.00

W. L. Lee
G. M. Robertson
J. H. Smith
J. M. Kaulahao

Honolulu 3 June 1854.

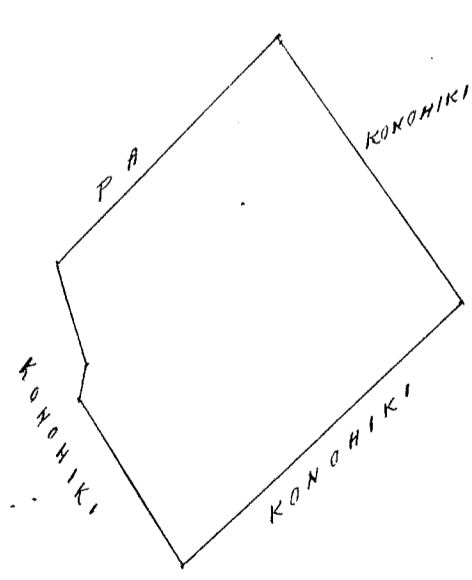
Kelu 6569 Paakai.

Kamanoni Molokai.

Moloko o ka Ukupaoua o Kamanoni Molokai. E hōmaka ana ma ke kili
Akau Hikina ma kahi pa.
Akau 41° 30' Kōmohana 4 40/100 Kaul. e pili ana i ka pa
Akau 16° 30' Hikina 14 3/100 " " i Kōmohiki
Akau 11° 15' Kōmohana 48/100 " " "
Akau 33° Hikina 27 1/100 " " "
Akau 46° Hikina 53 6/100 " " "
Akau 36° Kōmohana 46 1/100 " " Cili ana 2 Eka. 20 Perka.

Molokai Oct. 1853.

W. H. Pease



Mai ka wao 73 1/2.

3/8 In. 1 Kaul.

Ukupaoua

\$ 6.00

W. L. Lee
G. M. Robertson
J. H. Smith
J. M. Kaulahao

Honolulu 3 June 1854.

Helu 663. Mahoe

Kupeke. Molokai.

Maloke o ka Ahupuaa o Kupeke. Ili o Waistui. Molokai.

Apana 1. Cina Kalo. Chumaka ana ma ke kiki Loko Ia, ma ke kiki Auna Nihina o keia Apana, alaila aku.

Akau 51° Komoana 2 2/100 Kaul. e pili ana i ma Loi o Komoiki.

Auna 18° Komoana 18 2/100 " " i ka Alanui

Auna 9° Nihina 3 4/100 " " " " a hiki i keia Loko Ia

ma ke kiki Auna o keia Apana, alaila a hiki i kahi i hoomaka ai. ka Loko ka palena.

Cili ana 2 Puda 10 Perka.

Apana 2. Kula. Chumaka ana ma ka pali kekoke i kahi laau hala, ma ke kiki Auna o keia Apana alaila aku.

Akau 20° Nihina 3 Kaul. e pili ana i ke kula o Komoiki hapahua no ka hala ma keia Apana alaila. Akau 51° Komoana 8 " " " "

Auna 35° Komoana 35 7/100 " " " "

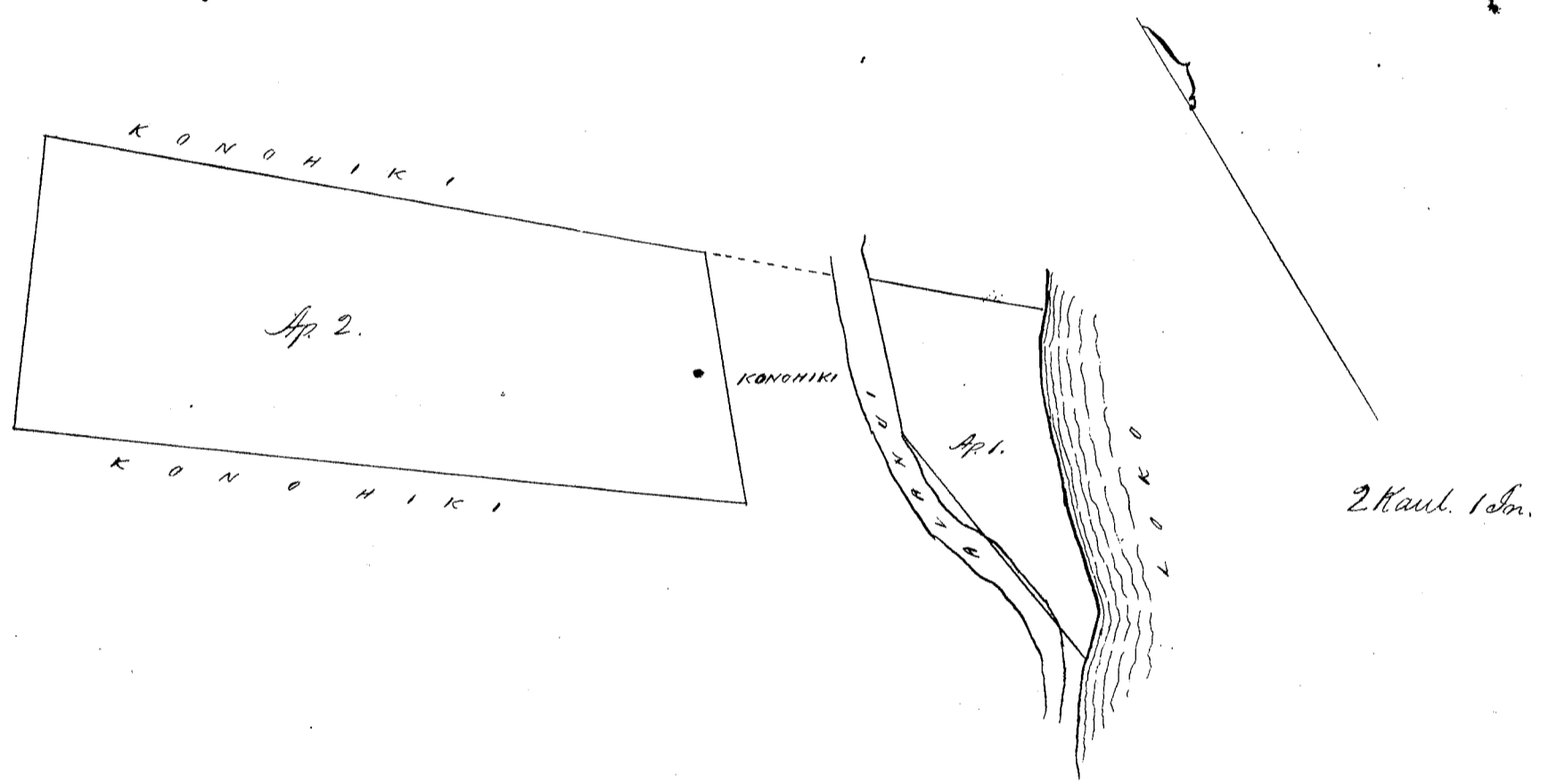
Auna 55° Nihina 8 7/100 " " " a hiki i kahi i hoomaka ai.

Cili ana 2. Eka. 2 Puda. 27 Perka.

W. H. Pease

Molokai Mar. 1854.

R
2-10
2-27
3-5



Ukupaoua

\$ 6.00

W. L. Lee
G. M. Robertson
J. H. Emitt
J. Kekaulahe

Honolulu 3 June 1854.

Helu 240 D Kainapau

Mapulehu. Auna. Molokai.

Maloke o ka Ahupuaa o Mapulehu. Auna. Molokai.

Apana 1. Cina Kalo. Chumaka ana ma ke kiki Akau Komoana ma na Loi o Opunui. alaila aku.

Akau 81° Nihina 27 1/2 p. unku. e pili ana i ma Loi o Opunui.

Auna 10° 15' Nihina 7 1/2 " " " " Auna

Akau 83° 15' Nihina 42 1/2 " " " " "

Auna 5° Nihina 42 " " " " Kana.

Akau 87° 30' Komoana 41 " " " " Kalemaki

Auna 65° Komoana 22 1/2 " " " " "

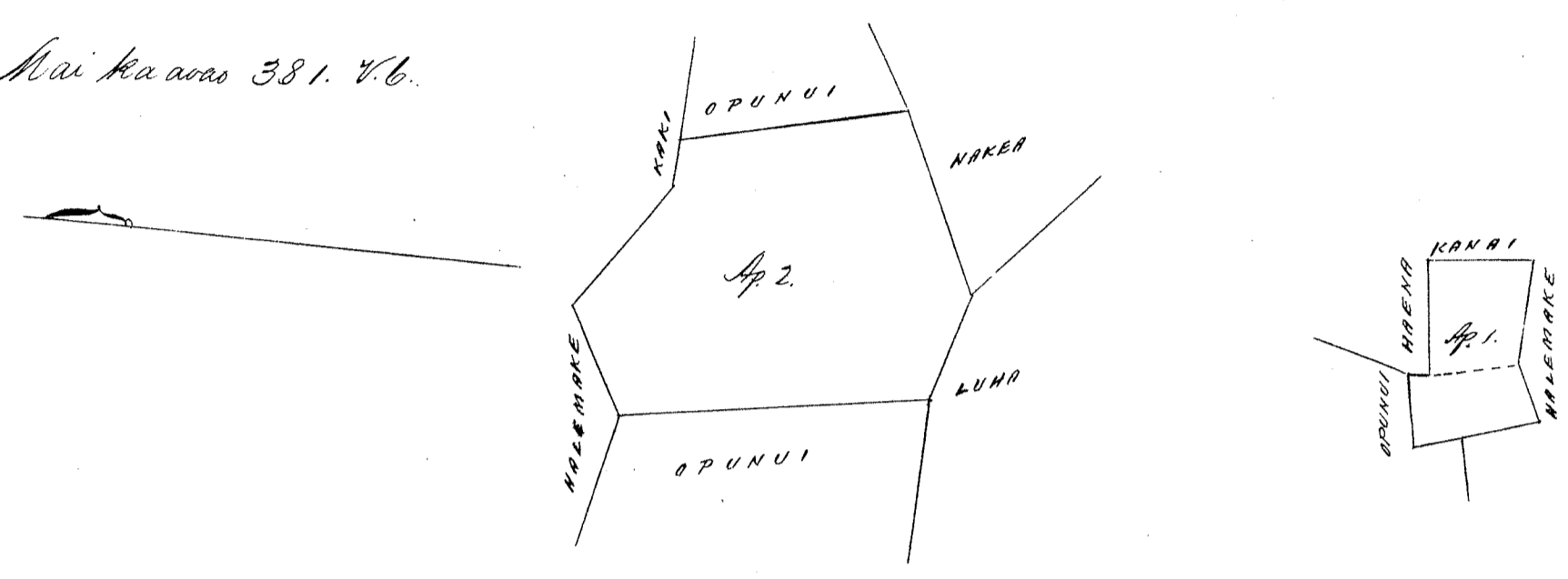
Akau 18° Komoana 50 " " " " Cili ana 5 Perka.

Apana 2. Cina Kalo. Chumaka ana ma ke kiki Akau Komoana ma na Loi o Kalemaki. alaila aku.

Akau 61°15'	Hikina	46 paunku.	e pili ana i na Loi.	Kalemake.
Kema 54°45'	Hikina	60	"	" o Kahi.
Kema 85°	Hikina	18	"	"
Kema 13°	Hikina	89 1/2	"	" o Opunui.
Kema 66°30'	Kumohana	74 1/2	"	" o Nakea.
Akau 74°30'	Kumohana	43	"	" o Laha
Akau 8°	Kumohana	1.21 1/2	"	" o Opunui. Cili ana 25 Puka.

W. H. Pease

Mai ka aoao 381. V. 6.



Mai ka aoao 382 V. 6

Ukupaunoo

\$ 6.00

W. L. Lee
 G. M. Robertson
 J. H. Smith
 S. Kekaulaha

Honolulu 3 June 1854.

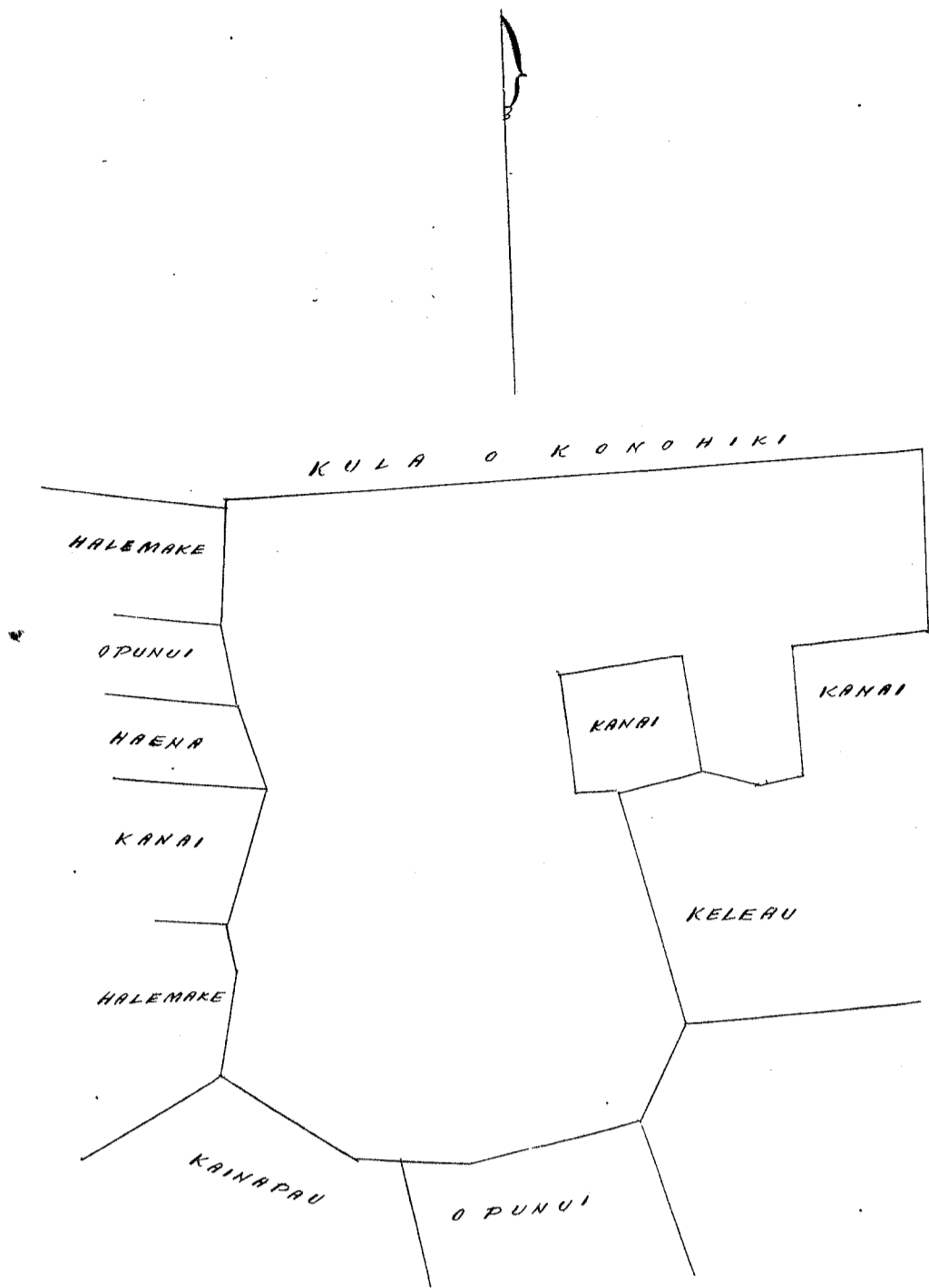
Keleu 4169 Kahi (174 1/2) Mapulehu. Kona. Molokai.

Oina Kalo. ma ka Ukupaunoo o Mapulehu. Kona. Molokai. Ehuomaka ana ma ke kahi Akau Kumohana. ma ke kula o Kumbiki Kokeke i na Loi. Kalemake, ma kahi pohaku.

Kema 5°	Kumohana	47/100	Kaul. e pili ana i na Loi.	Kalemake.
Kema 9°15'	Hikina	31/100	"	" o Opunui
Kema 14°30'	Hikina	34/100	"	" o Kona.
Kema 17°	Kumohana	56/100	"	" o Kumbiki
Kema 11°15'	Hikina	17/100	"	" o Kalemake
Kema 11°30'	Kumohana	49/100	"	"
Kema 54°45'	Hikina	67/100	"	" o Kainapau
Kema 85°	Hikina	47/100	"	" o Opunui
Akau 78°30'	Kumohana	68/100	"	"
Akau 24°30'	Hikina	41/100	"	" o Kanai
Akau 13°30'	Kumohana	93/100	"	" o Keleu
Akau 87°30'	Kumohana	16/100	"	" o Kona
Akau 5°30'	Kumohana	46/100	"	"
Akau 84°30'	Hikina	48/100	"	"
Kema 6°	Hikina	44/100	"	"
Kema 71°	Hikina	23/100	"	" o Keleu
Akau 78°45'	Hikina	17/100	"	" o Phipolani
Akau 1°	Kumohana	57/100	"	" o Kanai
Akau 84°45'	Hikina	53/100	"	"
Akau 30°	Kumohana	76/100	"	" o " i kahi pohaku

ma ke kula. - aiaia hiki i kahi i huomaka ai. ma ke kula o Kumbiki.
 Cili ana 2 Puka.

W. H. Pease



Mai ka awa 179 1/4.

1 1/2 Sm. 1 Kaul.

Ukupaunoo

\$ 7.00

W. L. Lee
G. M. Robertson
J. H. Smith
J. Kakoulakas

Honolulu 3 June 1854.

Hele 4092 Kaluna.

Mapulehu. Molokai.

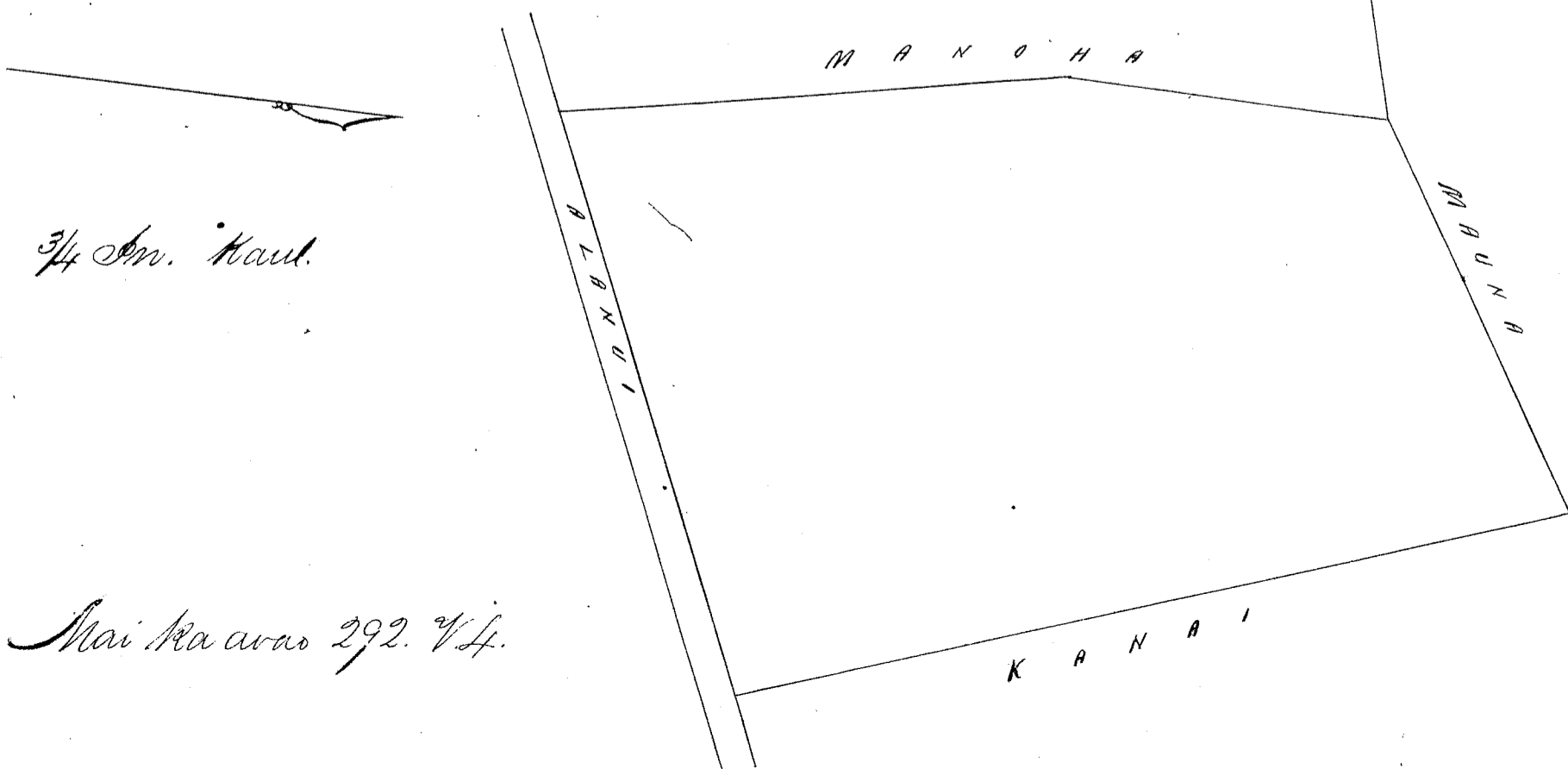
Opana 2. Pahale maloko o Mapulehu. Molokai. E hoomaka ana ma ke kahi
Ama Himoehana i kua.

Mau 10° 45'	Himoehana 4 1/4	1/100 Kaul.	e pili ana i Manoha
Mau 1°	Himoehana 2 6/100	"	"
Mau 59°	Pikina 3 53/100	"	" i Mauna
Mau 18° 15'	Pikina 6 94/100	"	" i Kanai. hiki i kahi

i hoomaka ai, ka alani o Opunui ka palena. Eili'ana. 3 Eka.

W. H. Pease

Molokai Oct. 1853.



3/4 Sm. Kaul.

Mai ka awa 292 1/4.

W. L. Lee
G. M. Robertson
J. H. Smith
J. Kekaulaha

Honolulu 3 June 1854.

Helu 10501^B Ninikua

Kaluaaha Molokai

Moloko o ka Ahupuaa o Kaluaaha Molokai.

Apiana 1. Pahale me Kula. Chomaka ana ma ka Alanui, ma ke kihi Nema Nihina ma ka pa pohaku. alaila aku.

Akua 29°45' Komohana 57 1/100 Kaul. e pili ana i ke kula o Hoilo.
Nema 70° Komohana 29 1/100 " " " Komohiki.
Nema 29°45' Nihina 64 1/100 " " " alaila
hiki i ka hi i hoomaka ai ma ka Alanui. Eili ana. 1 Eka. 3 Puda.

Apiana 2. Kalo. Chomaka ana ma ke kihi Akua Nihina o keia Apiana

Nema 37° Nihina 42 1/100 Kaul. e pili ana i Kamakahauiia.
Nema 33° Nihina 73 1/100 " " " " "
Nema 69° Komohana 86 1/100 " " " i ka Loko
Akua 26° Komohana 63 1/100 " " " i Kauhimauna.
Akua 33°30' Komohana 42 1/100 " " " alaila hiki i ka hi
i hoomaka ai ma ka aina o Makalili. Eili ana. 15 Puka.

Apiana 3. Kula. Chomaka ana ma ke kahawai ma ke kihi Nema Nihina.

Nema 64° Komohana 13 4/100 Kaul. e pili ana i ke kula o Uuele
Akua 17° Komohana 58 1/100 " " " i ka pali.
Akua 64° Nihina 11 8/100 " " " i ke kula o Kila. alaila
hiki i ka hi i hoomaka ai ma ke kahawai. Eili ana 7 Eka.

Apiana 4. Aina Kalo me Kula. Chomaka ana ma ka Loko ma ke kihi Nema Komohana o keia Apiana. alaila aku.

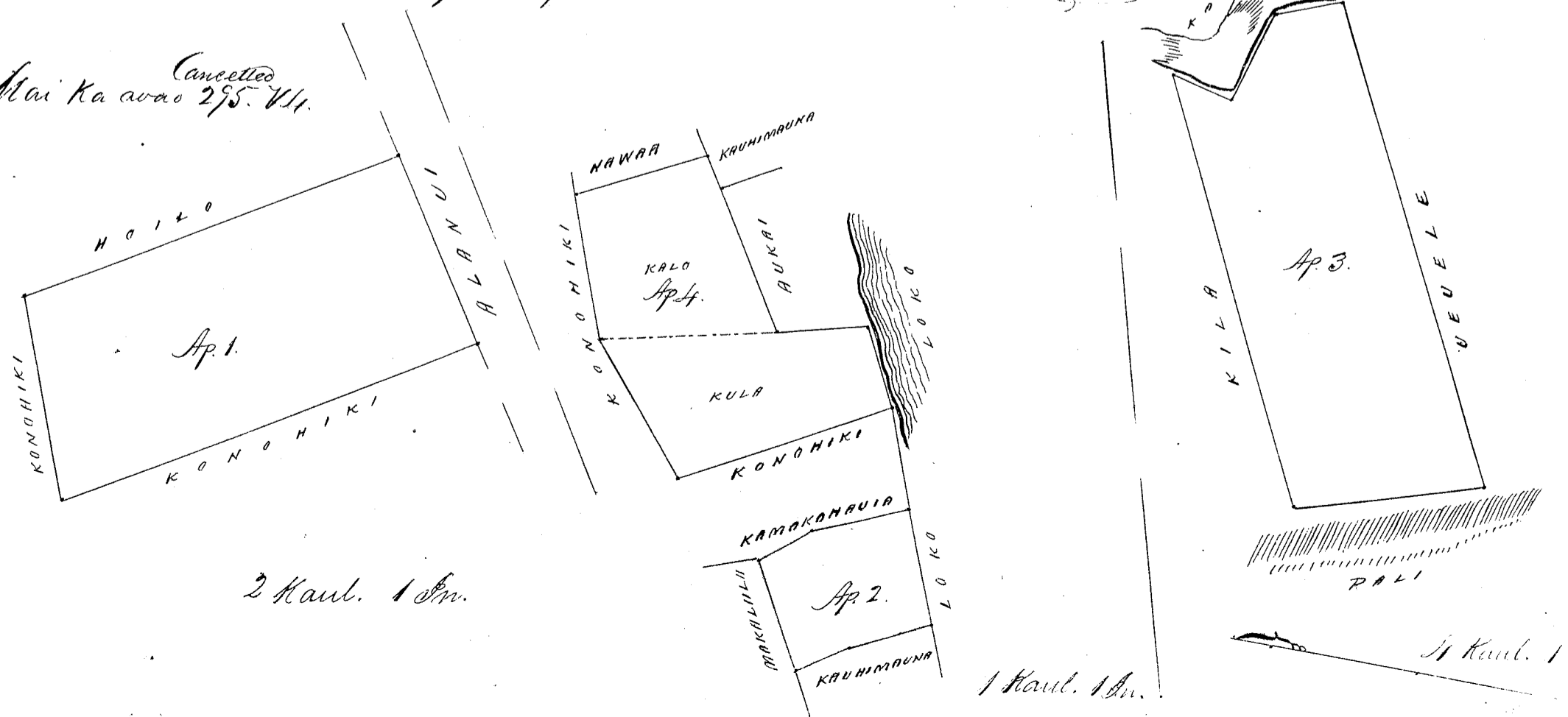
Akua 28° Komohana 16 1/100 Kaul. e pili ana i ke Komohiki.
Akua 52° Nihina 11 1/100 " " " "
Akua 70° Nihina 10 4/100 " " " "
Nema 25°30' Nihina 1 " " " i ka Loi o Nawaa.
Nema 59°30' Komohana 13 3/100 " " " i Aukai
Nema 13° Nihina 67 1/100 " " " "
Nema 65° Komohana 6 1/100 " " " i ka Loko. Eili ana 1 Puda.

10 Puka.

Molokai April 29/1854.

W. H. Pease

Cancelled
Mai Kawao 295. 44.



2 Kaul. 1 En.

1 Kaul. 1 En.

1 Kaul. 1 En.

R. P. 7909.

1 E 3 R 15 T
7 1.10
9 .0 25

W. L. Lee
G. M. Robertson
J. H. Smith
J. Kekaulaha

Honolulu 3 June 1854.

Hulu 3793^c Paale 3^d Kaluāhame Ualapue. Kona. Molokai.

Maloko o na Ukupaoua o Kaluāhame Ualapue. Kona. Molokai.

Apana 1. Pahale ma Kaluāhame. Chomaka ana ma ke kīhi Kikina Kona. ulaila aku. Akau 28° 45' Komohana 2 3/100 Kaul. e pili ana i ka aina o Lukuā.

Akau 27° 30'	Komohana	1 75/100	"	"	"
Kona 68°	Komohana	2 49/100	"	"	" Hitchcock
Kona 25° 15'	Kikina	3 08/100	"	"	" Ualapue
Kona 33°	Kikina	1 15/100	"	"	" "
Kona 60°	Kikina	1 3/100	"	"	" Kila
Akau 42°	Kikina	44/100	"	"	" Paale
Akau 41° 30'	Komohana	66/100	"	"	" "
Akau 35°	Komohana	1 03/100	"	"	" "
Akau 56°	Kikina	1 01/100	"	"	" "

Inde Kaluāhame Ap. Ualapue 3 ap. following including one in Kaluāhame. Akau 66° 45' Kikina 1 " " " Cili ana 1030 Anana.

Apana 2. Aina Kalo. ma ka Ukupaoua o Ualapue. Chomaka ana ma ke kīhi Kikina Akau. ulaila aku.

Kona 2°	Kikina	3 74/100	Kaul.	e pili ana i ka aina o Mulihae.
Akau 73°	Komohana	72/100	"	" " " Loko
Akau 12° 45'	Komohana	3 15/100	"	" " " Ehu
Akau 87°	Kikina	1 28/100	"	" " " Kōhiki. Cili ana.

1 37 1/2 Anana.

Apana 3. Kila. ma Ualapue. Chomaka ana ma ke kīhi Kikina Kona. ulaila aku.

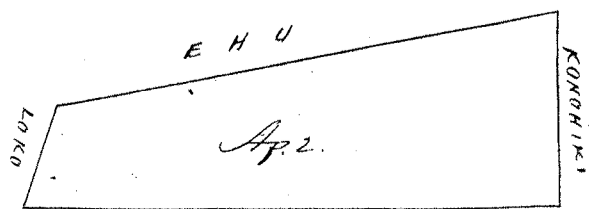
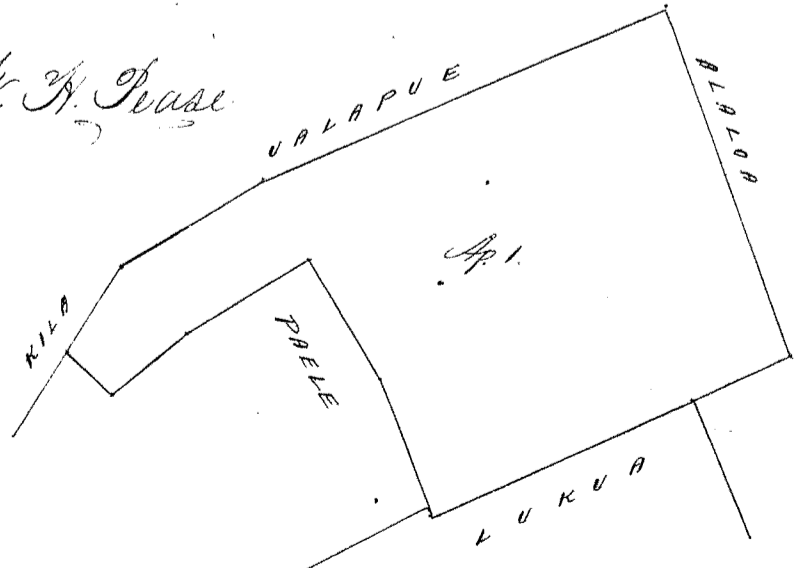
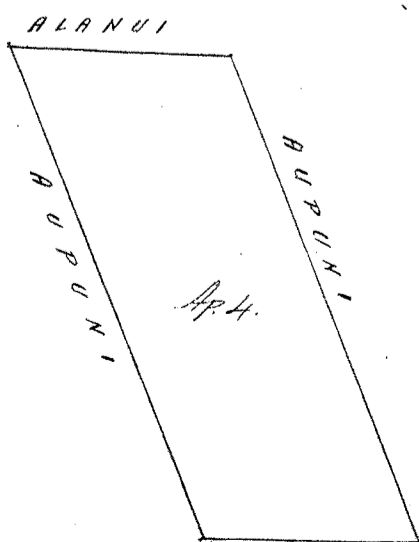
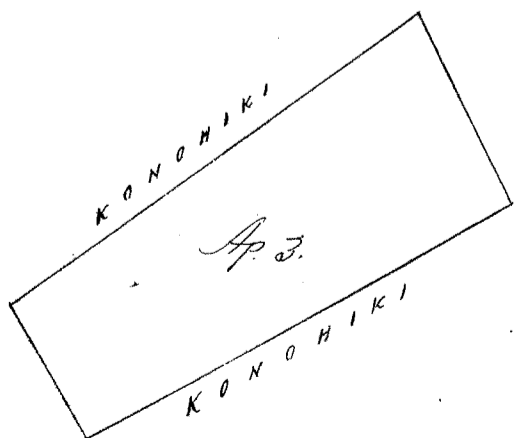
Akau 31° 30'	Komohana	10 30/100	Kaul.	e pili ana i ke kila o Kōhiki.
Kona 62°	Komohana	4 49/100	"	" " " "
Kona 38°	Kikina	10 67/100	"	" " " "
Akau 58° 15'	Kikina	3 30/100	"	" " " Cili ana 4 Eka.

Apana 4. Kila. ma ka Ukupaoua o Kaluāhame. Chomaka ana ma ke kīhi Komohana. o ka aina ulaila aku.

Akau 67° 15'	Kikina	3 63/100	Kaul.	e pili ana i ke kila o Oupuni.
Kona		1 57/100	"	" " " "
Kona 67°	Komohana	3 54/100	"	" " " "
Akau		1 57/100	"	" i ka Alanui. Cili ana. 606 7/10 Anana.

Novemata 10. 1853.

W. H. Pease



Cancelled
Miri ka oao 273.74. & 278.76.498.

1/2 Kaul. 10m.

1/2 Kaul. 10m.

Ukupaunoo

\$ 6.00

W. L. Lee
G. M. Robertson
J. H. Smith
J. Mekaualakao

Honolulu 3 June 1854.

Kolu 4177 Kuaualu.

Malapue. Kona Molokai.

Maloko, ku Ahupuaa o Malapue, Kona, Molokai.

Apana 1. Kula, maloko o ka Iki, Kulanii. Ima ma miki. Ehoonaka ana ma ke kiki
Kikina Kona ma ka aina o Pohuehue. alaila aku.

Akau 33 1/2 Komohana 11 13/100 Kaul. Kula o Pohuehue
Kona 57° Komohana 12 1/100 " " o Kauhiki
Kona 28° Kikina 10 9/100 " " o Paluhi.
Kau 63 1/4 Kikina 2 3/100 " " o Kauhiki. Cili ana 1 Eka. 1099 Anana.

Apana 2. Aina Kalo. Ehoonaka ana ma ke kiki Akau ma ka palena o Pohuehue.
alaila aku. Kona 60 1/4 Komohana 1 5/100 Kaul. e pili ana ma ke Kauhiki.

Kona 35 1/4 Kikina 12 1/100 " " o Paluhi.
Kau 50° Kikina 35 1/100 " " o Kauhiki
Kau 29° Komohana 46 1/100 " " "
Kau 57 1/2 Kikina 66 1/100 " " "
Kau 36 1/4 Komohana 64 1/100 " " " Cili ana 106 1/2 Anana.

Apana 3. Aina Kalo. Ehoonaka ana ma ke kiki Akau ma ka aina o Pohuehue.
alaila aku. Kona 36 1/4 Kikina 1 4 1/100 Kaul. e pili ana i ma Loo o Pohuehue.

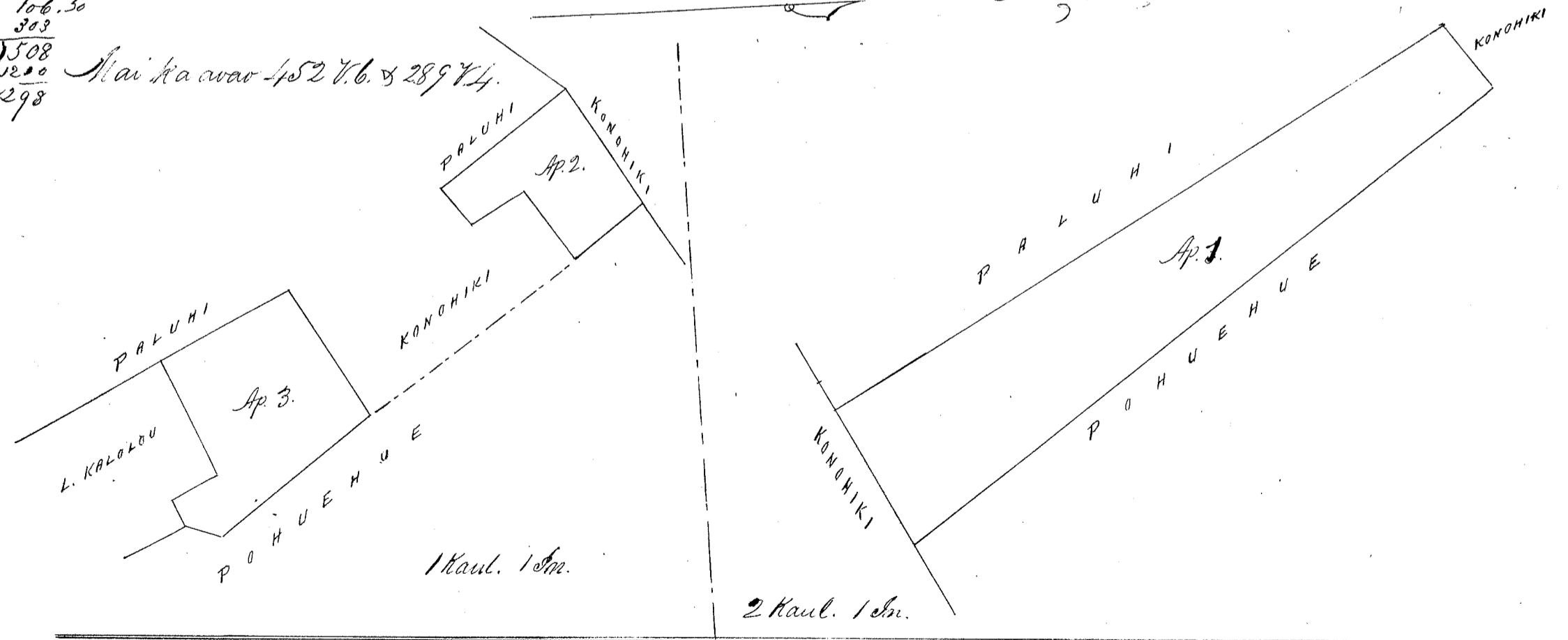
Kona 20 1/4 Komohana 28 1/100 " " "
Kona 66° Komohana 20 1/100 " " o L. Kalolou
Kau 25° Komohana 40 1/100 " " "
Kau 66° Komohana 55 1/100 " " "
Kau 28° Komohana 1 10 1/100 " " o Paluhi.
Kau 60° Kikina 1 13 1/100 " " o Kauhiki. Cili ana.

25 1/100 Eka.

161099
106.50
303
1-1508
1200
28298

W. N. Pease

Mai ka awao 452 U.C. & 289 1/4.



Ukupaunoo

\$ 9.00

W. L. Lee
G. M. Robertson
J. H. Smith
J. Mekaualakao

Honolulu 3 June 1854.

Keleu 4078. Konoiki (23574) Ualapue. Molokai.

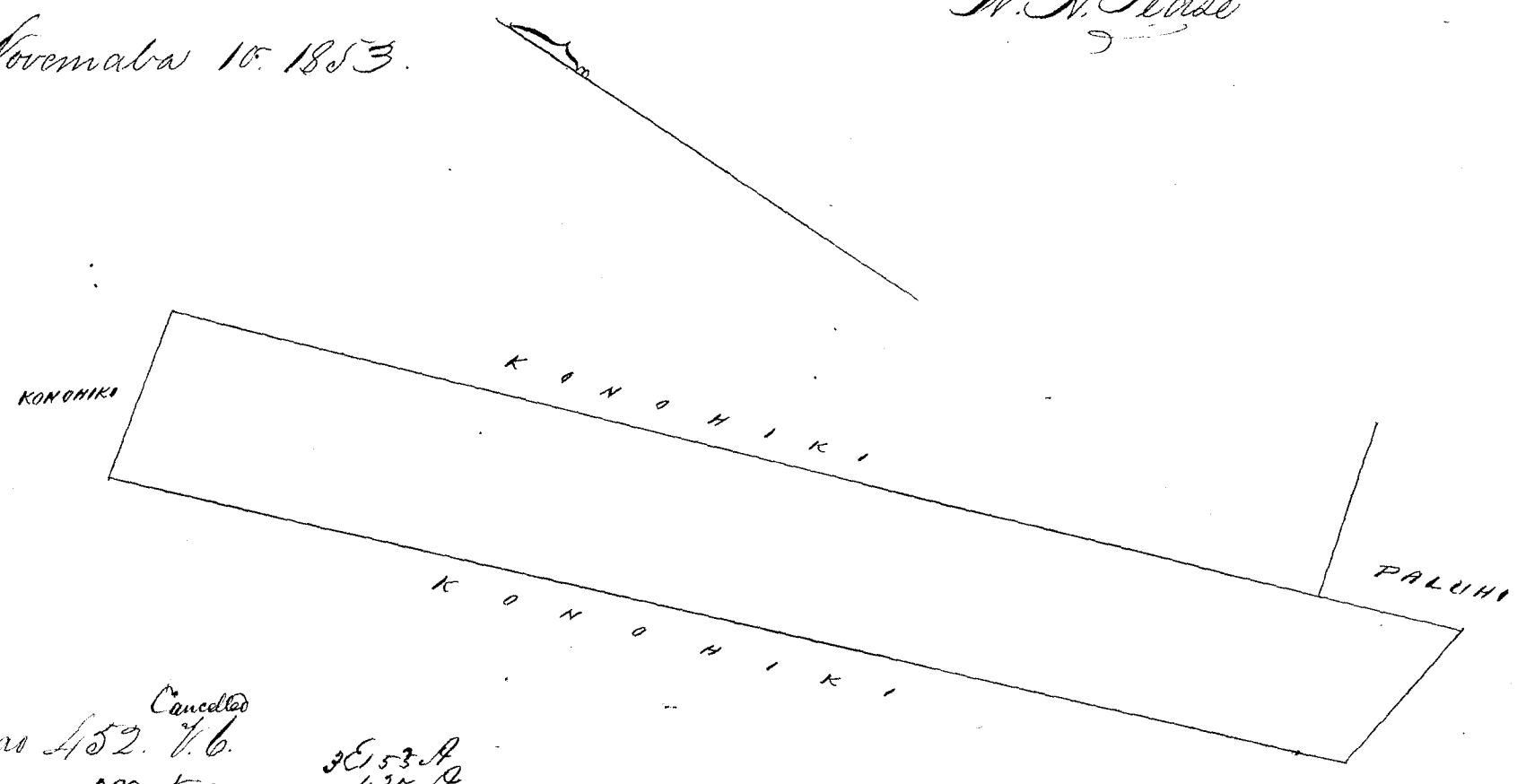
Kula, maloko o ka Ili o Konoiki, Ahupuaa Ualapue, Molokai. Penei ma mokuna. E hoomaka ana ma ke kiki Konoiki Konoiki alaila aku.

Akua 21° 30' Nihina 15 Kaul. e pili ana i ke kula o Konoiki.
Akua 77° Nihina 2 1/100 " " "
Kema 21° 30' Konoiki 15 62/100 " " "
Kema 83° 30' Konoiki 2 1/100 " " " Cili ana.

3 Eka. 24 Perka.

W. A. Pease

Novemaba 10. 1853.



Mai ka aia 452. V. 6. ^{Cancelled}
288 + 4 = 353 A
435 A
3588 2 Kaul. 1 An.

Ukupaulea \$ 7.00

W. L. Lee
G. M. Robertson
J. H. Smith
J. Kekaulaha

Honolulu 3 June 1854.

Keleu 3840. Paluhi (23575) Ualapue. Molokai.

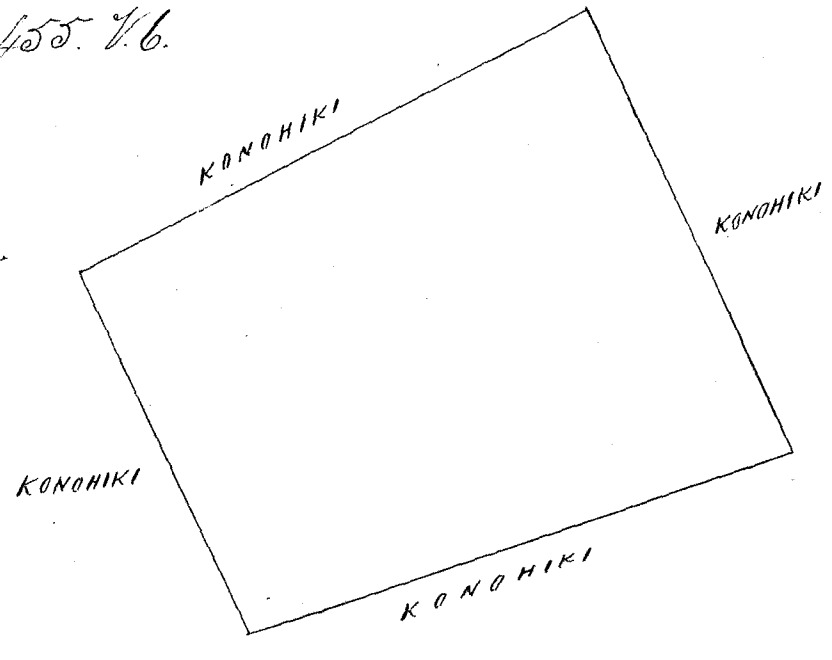
Kula, maloko o ka Ili o Uhanau, Ahupuaa Ualapue, Molokai. Penei ma mokuna. E hoomaka ana ma ke kiki Konoiki Konoiki alaila.

Akua 68° Nihina 18 5/100 Kaul. e pili ana i ke kula o Konoiki.
Akua 64° 45' Nihina 2 30/100 " " "
Akua 18° Konoiki 6 05/100 " " "
Kema 65° Konoiki 5 10/100 " " "
Kema 25° 45' Nihina 6 06/100 " " " Cili ana. 3 Eka.

Novemaba 10. 1853.

W. A. Pease

Mai ka aia 455. V. 6.



2 Kaul. 1 An.

Ukupaoua \$ 7.00
W. L. Lee
G. M. Robertson
J. H. Smith
I. Kekaulaha

Honolulu 3 June 1854.

Helu 3975 Kulikae (23476) Ualapue. Molokai.

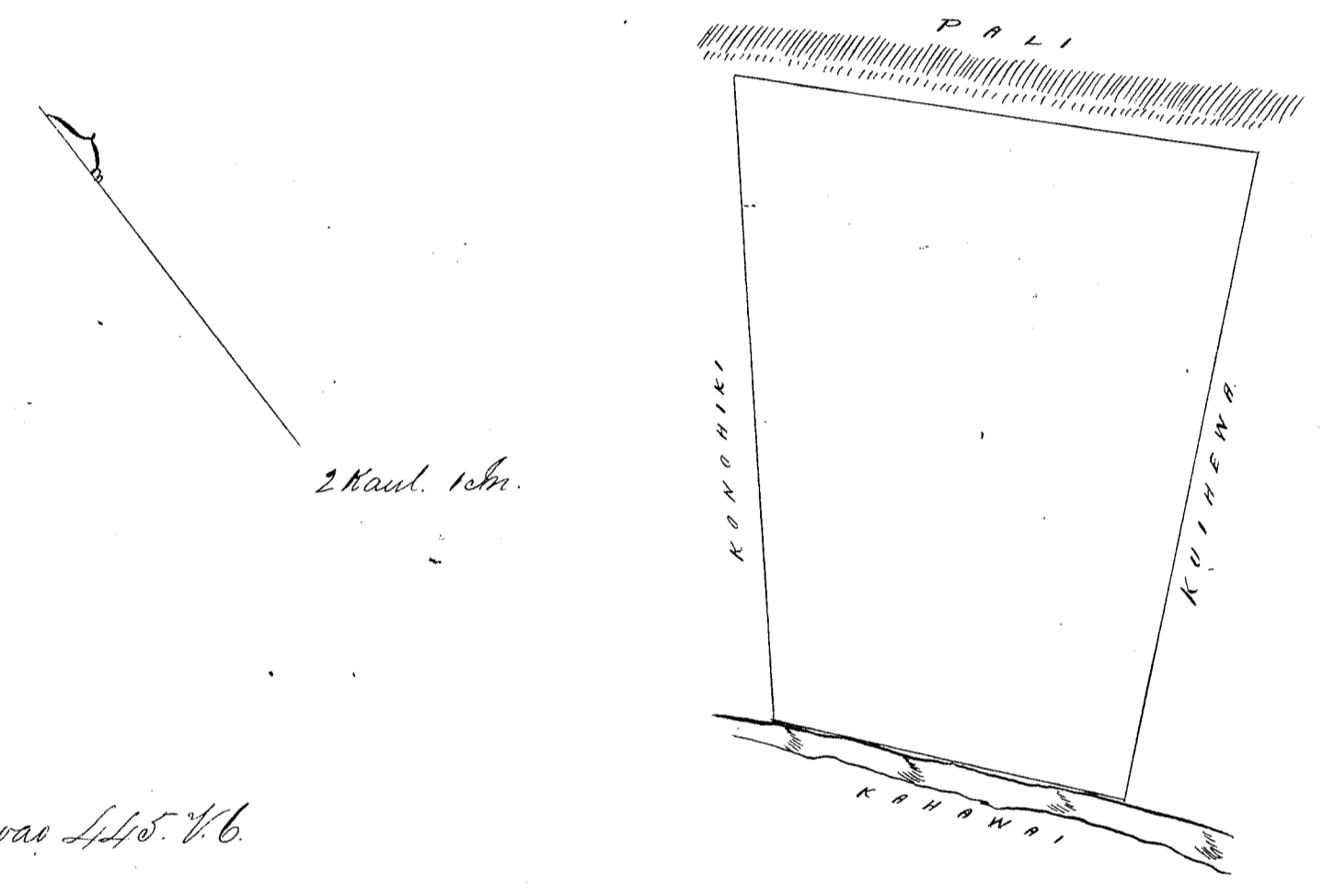
Op. 3. Kula. maloko o ka Ili o Kaloko. Ahupuaa o Ualapue. Molokai. Penei ma motuna.
Chumaka ana ma ke kiki Kema. alaila aku.

Akua 48 1/2 Kikina 7 60/100 Kaul. e pili ana i ke kula o Kauhewa
Akua 46 Kauhewa 6 05/100 " " i ka Pali.
Kema 23 30 Kauhewa 7 65/100 " " i Kauhiki.
Kema 38 45 Kikina 3 " " i ke Kahawai.

Cili ana. 3 Eku. 2 Puda. 13 Perka.

W. N. Pease

Novemaba 10. 1853.



Mai ke awa 445. V. 6.

Ukupaoua \$ 5.00
W. L. Lee
G. M. Robertson
J. H. Smith
I. Kekaulaha

Honolulu 3 June 1854.

Helu 8105. Hakuole (6975) Ualapue. Molokai.

Kula. maloko o ka Ili o Pohakumaulule. Ima. Ahupuaa o Ualapue. Molokai.
Chumaka ana ma ke kiki Kema o Keia ana. alaila.

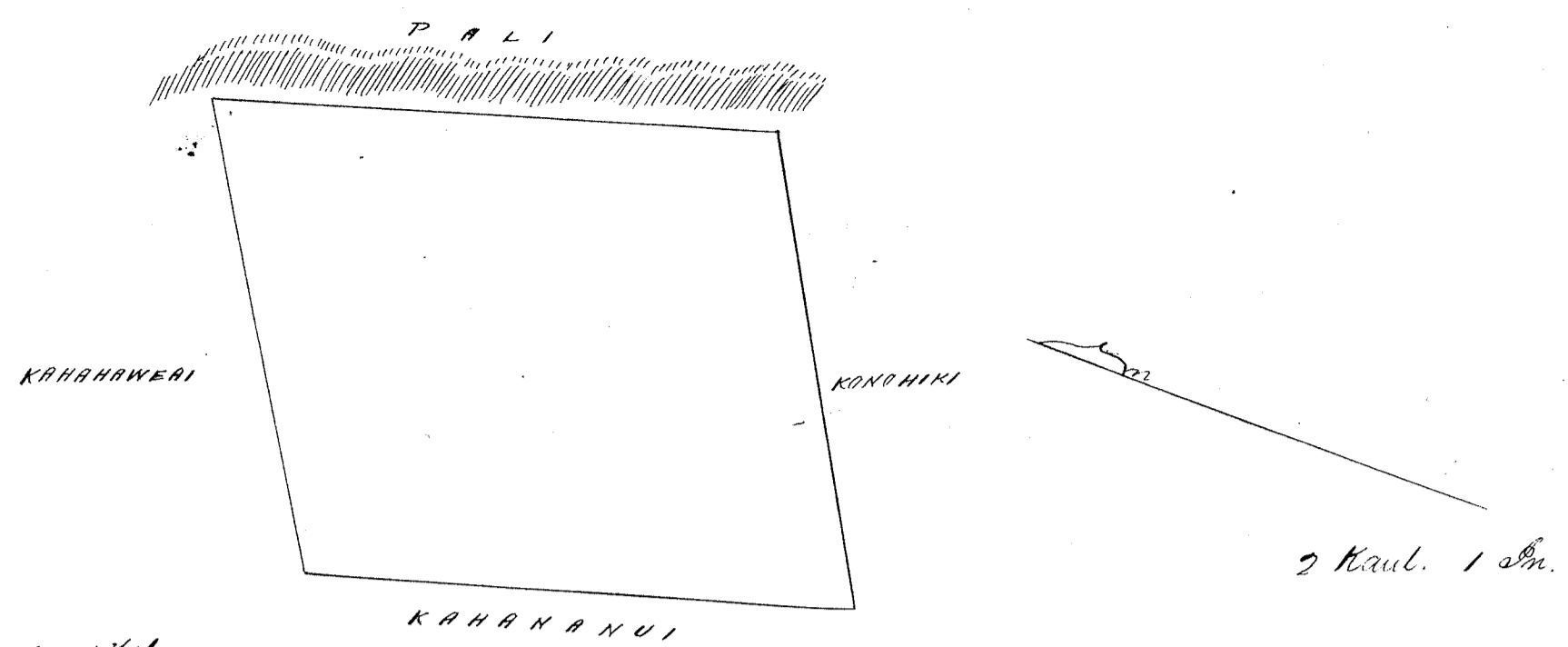
Akua 14 Kauhewa 6 35/100 Kaul. e pili ana i ke kula o Kahanani.
Akua 57 Kikina 5 60/100 " " " i Kahahawai.
Kema 19 Kikina 6 50/100 " " " o ka Pali.
Kema 58 30 Kauhewa 5 64/100 " " " o ke Kauhiki.

Cili ana. 3 Eku. 2 Puda.

W. N. Pease.

Novemaba 10. 1853.

Mai ke awa ke Kii.



Mai ka wao 150. Vb.

Ukupauna \$6.
 W. L. Lee
 G. M. Robertson
 J. H. Smith
 J. Kaulahao

Honolulu 3 June 1854.

Helu 3678 Muelo Ualapue. Molokai.

*Opana 1. Aina Kalo. maloko o ka Ahupuaa o Ualapue. Molokai. Penei na motuna. -
 E hoomaka ana ma ke kahi Aina Kikina ma ka palena o na Loi o
 Kawelo. alaila aku.*

Aina 55°	Komohana	46/100	Kaul. e pili ana i Kawelo.
Akau 38° 30'	Komohana	73/100	" " i Konoiki.
Akau 44° 45'	Kikina	33/100	" " " "
Akau 42° 30'	Komohana	45/100	" " " "
Aina 53°	Komohana	44/100	" " " "
Akau 58°	Komohana	27/100	" " " "
Akau 23°	Kikina	154/100	" " i Kakeaku
Aina 23° 45'	Kikina	267/100	" " i Kaluaaha. Cili ana. 21 Peka.

*Opana 2. Aina Kalo. Ahupuaa o Ualapue. Aina. E hoomaka ana ma ke kahi
 Akau, ma ka palena o Kakeaku. alaila aku.*

Aina 47° 30'	Kikina	59/100	Kaul. e pili ana i ke Konoiki.
Aina 12°	Komohana	12/100	" " " "
Aina 36° 45'	Kikina	36/100	" " " "
Aina 68°	Kikina	27/100	" " " "
Aina 37°	Komohana	255/100	" " i Kawelo
Aina 76°	Komohana	21/100	" " i Konoiki
Akau 46° 45'	Komohana	77/100	" " " "
Akau 29° 30'	Kikina	288/100	" " i Kakeaku. Cili ana. 351 Anana.

Novemaba 10. 1853.

W. A. Pease.

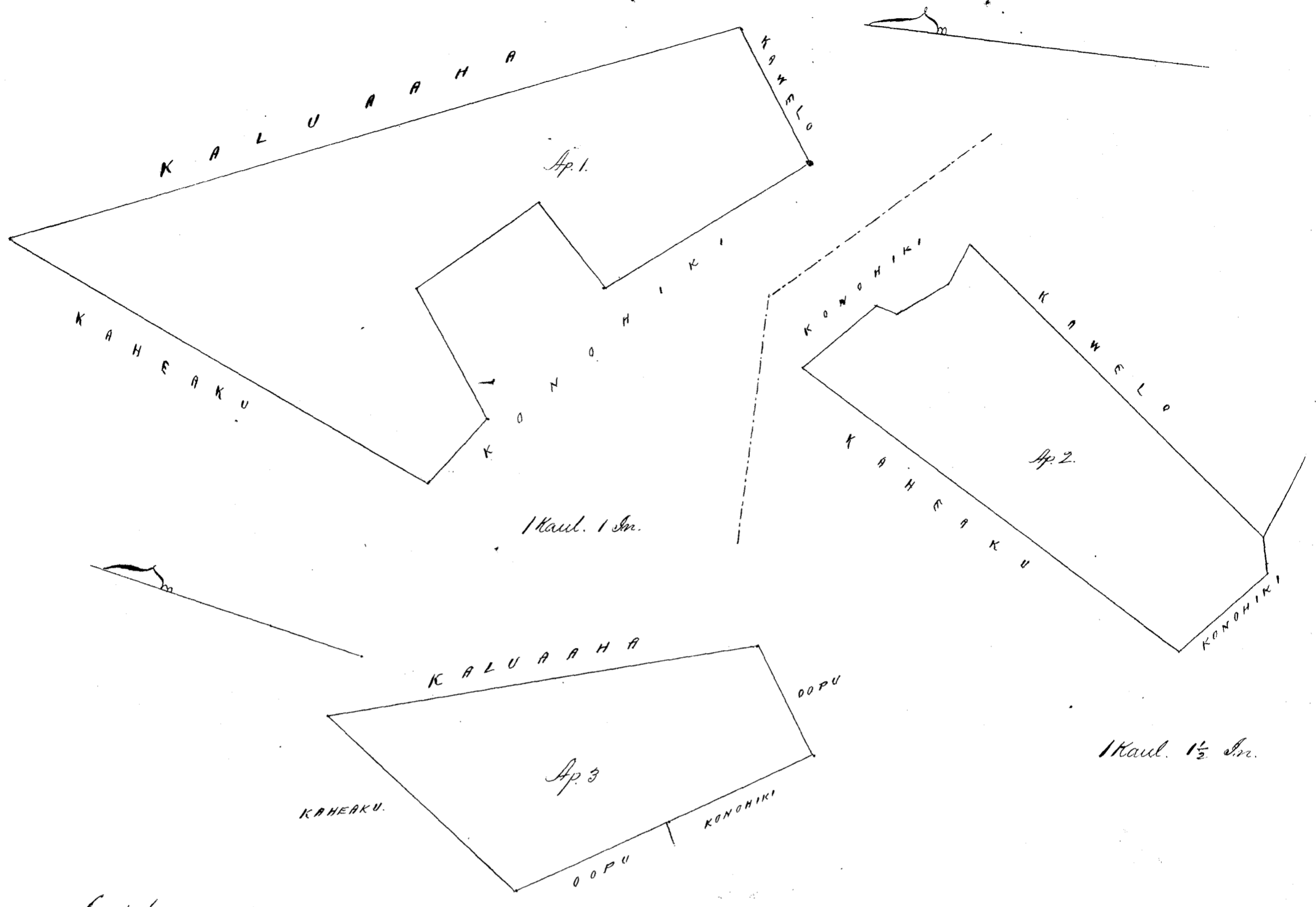
*Opana 3. E hoomaka ana ke kahi Akau o keia, ma ke Kakeaku, pili ana
 me Kaluaaha a e holo Aina 22 1/2 Komohana 81 paku. ma ke Kakeaku, alaila Aina
 42 1/2 Kikina 1 Kaul. 1 paku. ma ke Opa me Konoiki, alaila Akau 44 3/4 Kikina
 37 paku. ma ke Opa, alaila Akau 27 1/4 Komohana 1 Kaul. 38 1/2 paku, ma ke Kaluaaha.
 hiki i kahi i hoomaka. Na ia Opana 73 1/2 Anana.*

June 6. 1857.

Ma ke wao na kii.

D. W. Meyer
 Surveyor.

215.
 357.8
 73
 424



Mai ka aao 285. 8443. V. 6.

Ana 3 inika = 1 Kaul.

Ukupaaua

9.700

W. L. Lee
 G. M. Robertson
 J. H. Smith
 J. Kekaulaao

Honolulu, 3 June 1854.

Helu 5136 Kaha.

Ohia Molokai.

Malohe o ka Ukupaaua, o Ohia Molokai.

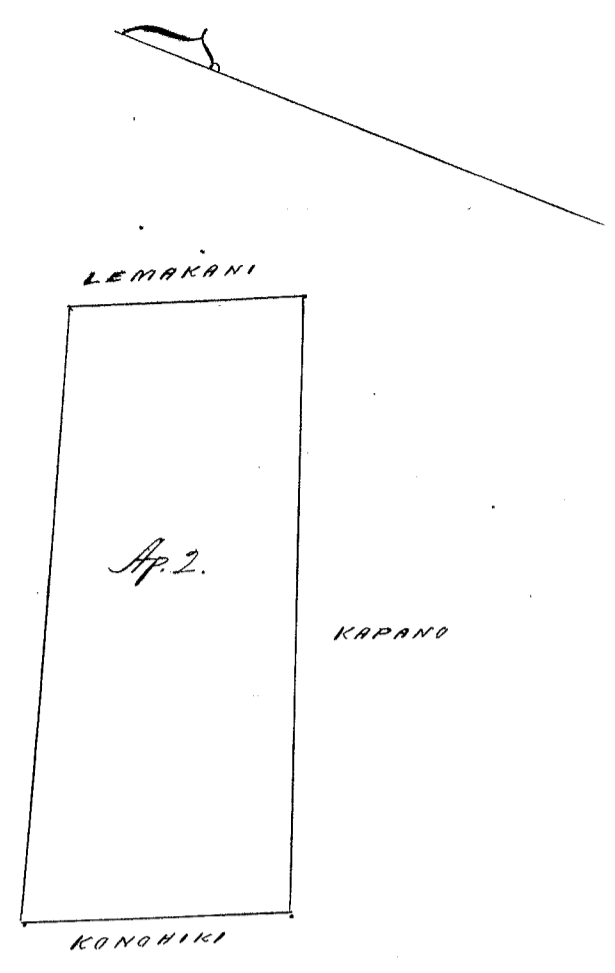
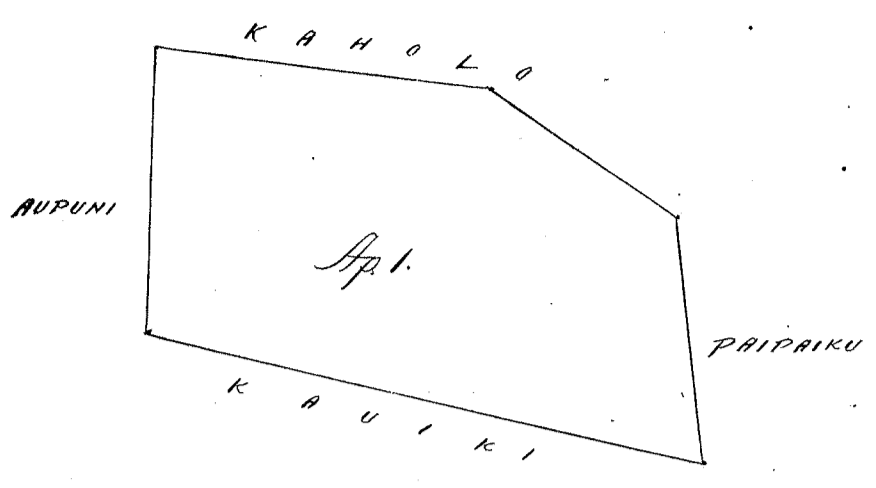
- Apana 1. Pahale. E hoomaka ana ma ke kiihi Kema. Hoomohana. alaila.
- Akau 62° 30' Nihina 267¹/₁₀₀ Kaul. e pili ana i Paipaitu.
 - Akau 12° Nihina 242¹/₁₀₀ " " i Kaholo.
 - Akau 15° Hoomohana 348¹/₁₀₀ " " "
 - Kema 70' Hoomohana 3 " " i Aupeuni.
 - Kema 10° 30' Nihina 6 " " i Kaniki. Eili ana. 1 Eka. 851 Anoma.
- Apana 2. Kula. E hoomaka ana ma kahi Ala, ma ka pahaku.
- Kema 69° Hoomohana 657¹/₁₀₀ Kaul. e pili ana i Kapano.
 - Akau 24° Hoomohana 282¹/₁₀₀ " " i Konoiki.
 - Akau 72° Nihina 657¹/₁₀₀ " " i Kaluau.
 - Kema 25° Nihina 257¹/₁₀₀ " " i Lemakani. Eili ana. 1 Eka.

1685.9
 225 } = 2 Kuda. 30 Perka.
 168
 36 127.9

Molokai Oct. 1853.

W. A. Pease.

Mai kela aao ma Kii.



2 Kaul. 1 Am.

Mai ka awao 262. 7. 8.

Ukupaaloo \$ 6.00

W. L. Lee
 G. M. Robertson
 J. H. Smith
 J. Kekaulaha

Honolulu 3 June 1854.

Hele 4186 Kikopaua Kahananui. Molokai.

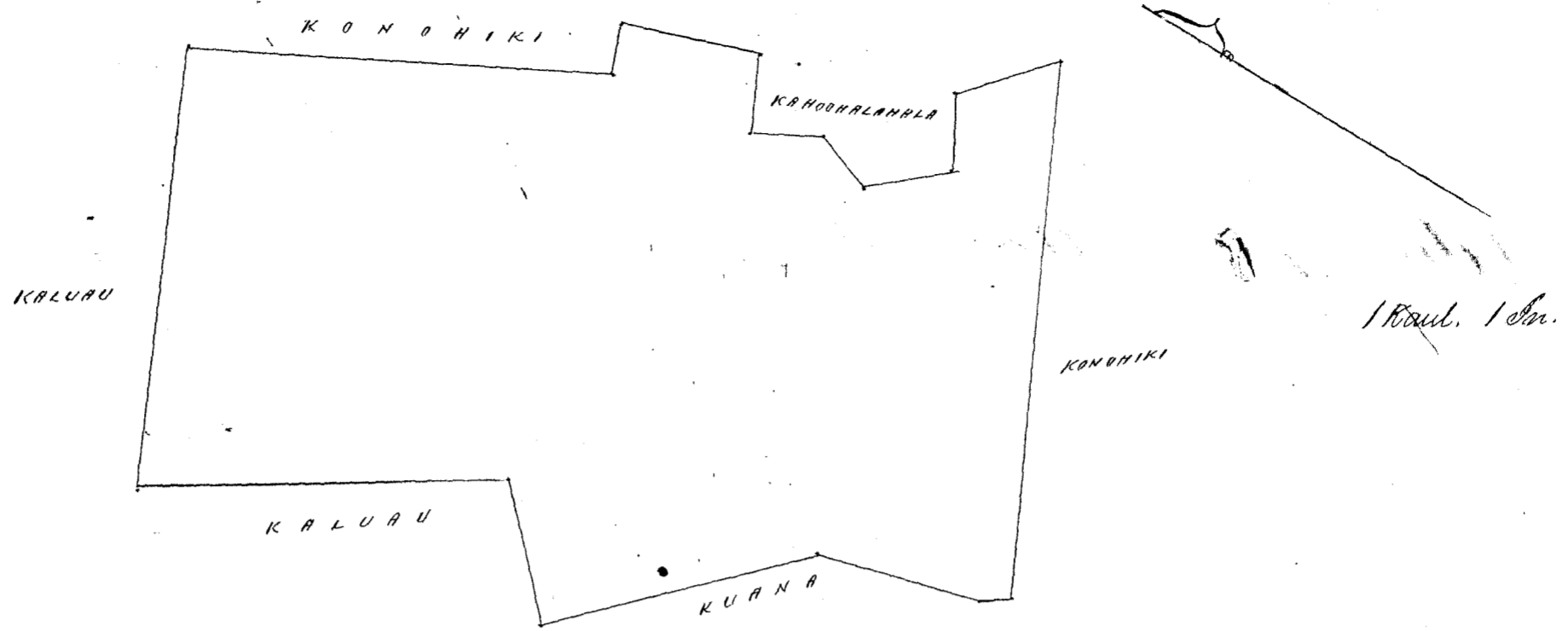
Malika o ka Ahupuaa o Kahananui. Molokai. Chomaka ana ma ke kihi
 Akau pili i ke Konoheki me Kuluau, alaila aku.

Kama 66° 45'	Komohana 2 ⁷⁰ / ₁₀₀	Kaul. i pili ana i Kuluau.
Kama 31°	Kikina 2 ²⁸ / ₁₀₀	" " "
Kama 47° 30'	Komohana 9 ⁴ / ₁₀₀	" " "
Kama 45° 30'	Kikina 1 ⁷⁶ / ₁₀₀	" " i Kuuana
Kama 14°	Kikina 1 ²⁴ / ₁₀₀	" " "
Kama 38°	Kikina 2 ⁰ / ₁₀₀	" " "
Akau 66°	Kikina 3 ³⁷ / ₁₀₀	" " i Konoheki
Akau 48°	Komohana 7 ⁰ / ₁₀₀	" " i Kahuohalahala
Kama 61°	Komohana 4 ⁸ / ₁₀₀	" " "
Akau 38° 30'	Komohana 5 ⁶ / ₁₀₀	" " "
Akau 21° 30'	Kikina 3 ⁹ / ₁₀₀	" " "
Akau 28° 15'	Komohana 4 ⁴ / ₁₀₀	" " "
Akau 65°	Kikina 5 ⁰ / ₁₀₀	" " "
Akau 18° 15'	Komohana 8 ⁶ / ₁₀₀	" " "
Akau 69° 30'	Kikina 3 ⁰ / ₁₀₀	" " i Konoheki.
Akau 26° 30'	Komohana 2 ⁶⁵ / ₁₀₀	" " Cili ana. 1 Eka. 2 Tuda.

W. N. Pease.

Molokai Oct. 1853.

Ma Kela awao ki Kii.



Mai ka wao 433. V. 6.

Ukupauna

\$ 6.00

W. L. Lee
 G. M. Robertson
 J. H. Smith
 J. Kekaulaha

Honolulu 3 June 1854.

Kulu 1985 Keeki

Manawai. Molokai.

Maluku o ka Ii o Fihuluwai. Manawai. Molokai.

Apana 1. Kalo. Chomaka ana ma ke kiki Nema Nihina, alaila aku.

Akau 84° 45'	Komohana	1 1/100	Kaul. e pili ana i ke Komohiki.
Nema 88° 15'	Komohana	63/100	" " "
Akau 43° 15'	Komohana	1 26/100	" " "
Akau 13° 30'	Komohana	1 7/100	" " "
Akau 80°	Nihina	1 55/100	" " i Lauhala.
Nema 56° 35'	Nihina	1 02/100	" " i Komohiki.
Nema 31° 15'	Nihina	1 2/100	" " i Kipano.
Nema 39° 30'	Komohana	2/100	" " "
Nema 36° 45'	Nihina	89/100	" " "
Nema 31°	Komohana	53/100	" " Cili ana. 792 Nema

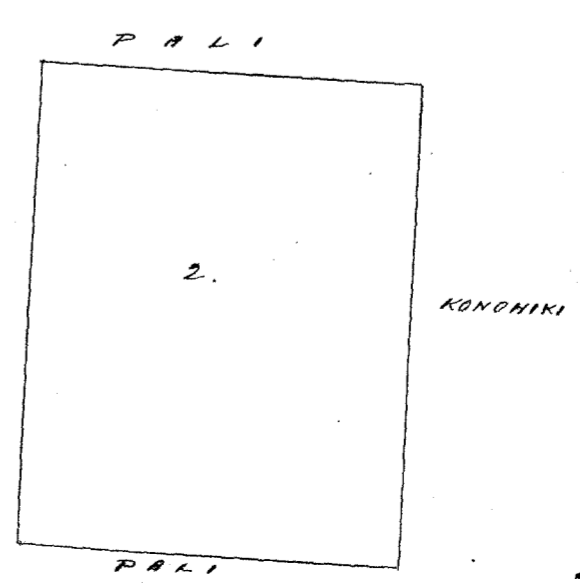
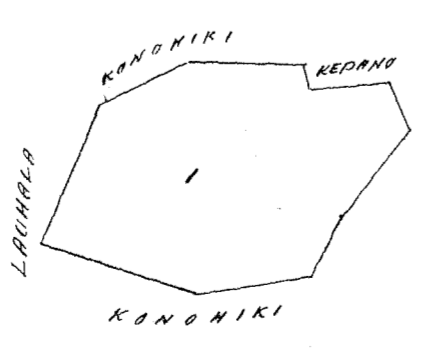
Apana 2. Kula. Chomaka ana ma ke kiki Nema, alaila aku.

Akau 33°	Komohana	4	Kaul. e pili ana i ka pali
Akau 57°	Nihina	5	" " "
Nema 33°	Nihina	4	" " "
Nema 57°	Komohana	5	" " i ke kula o Komohiki. Cili ana.

2 Ka.

Molokai. Oct. 1853.

W. H. Pease



Mai ka wao 50. V. 8.

2 Kaul. 1 Sr.

Ukupauna \$6.00

W. L. Lee
G. M. Robertson
J. H. Smith
S. Kekaulaao

Honolulu 3 June 1854.

Lot 3751 Waiaholo Manawai. Molokai.

Maloko o ka Ili o Kaluau, Manawai. Molokai.

Apana 1. Kalo. Chumaka ana ma ke kahi Akau Komoana alaila aku.

- Kema 15° Nihina 4 1/100 Kaul. e pili ana i Hapuku.
- Akau 84° 30' Nihina 7 3/100 " " i Konoiki
- Kema 9° Nihina 58 1/100 " " " "
- Akau 84° Nihina 96 1/100 " " i Kaluau
- Akau 60° 30' Nihina 48 1/100 " " " "
- Akau 21° 30' Komoana 1 07 1/100 " " i Kahohalahala
- Kema 69° Komoana 22 1/100 " " i Kahi'apaike
- Kema 79° Komoana 7 1/100 " " " "
- Kema 75° Komoana 1 " " Cili ana 221 Anana.

Apana 2. Kalo. Chumaka ana ma ke kahi Akau Nihina. alaila aku.

- Kema 82° 30' Komoana 3 34 1/100 Kaul. e pili ana i Kahohalahala
- Kema 36° Nihina 10 38 1/100 " " i Kuaana
- Akau 53° 15' Nihina 4 30 1/100 " " i Konoiki
- Akau 45° Komoana 8 80 1/100 " " i ka Pali. Cili ana 3 Eka.

2 Peka:

Maloko o ka Ahupuaa o Manawai. Molokai.

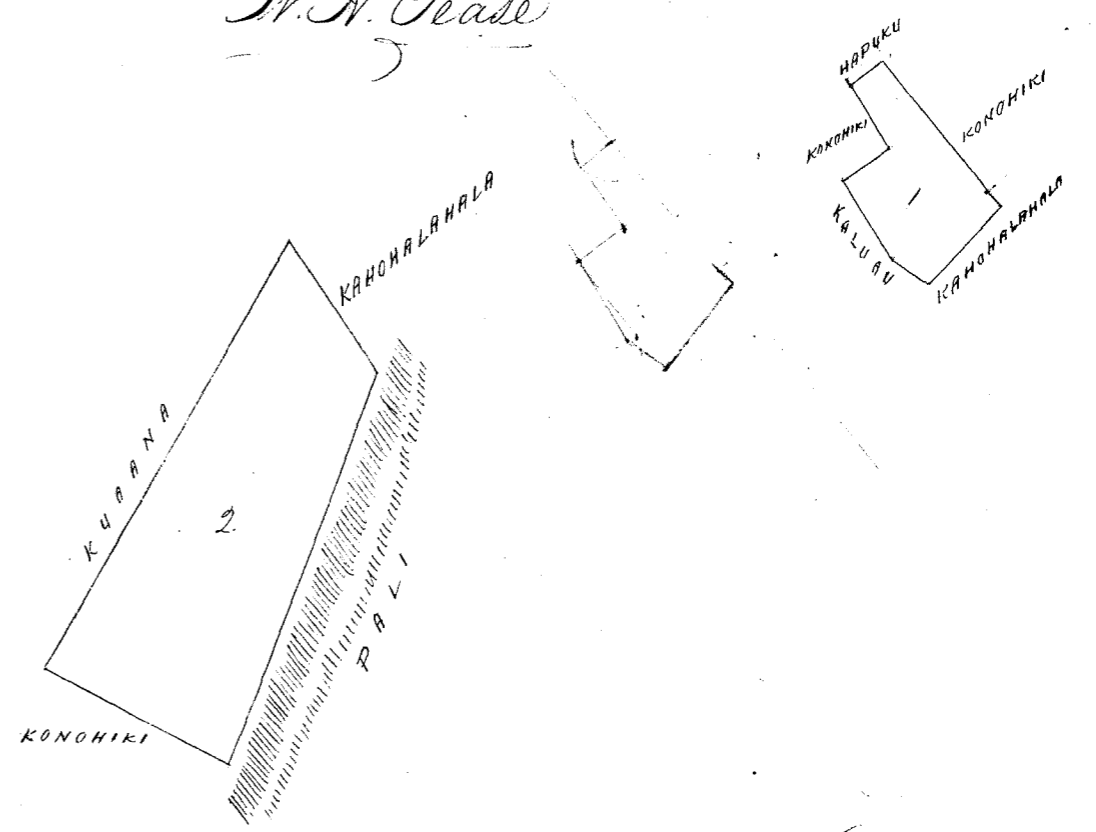
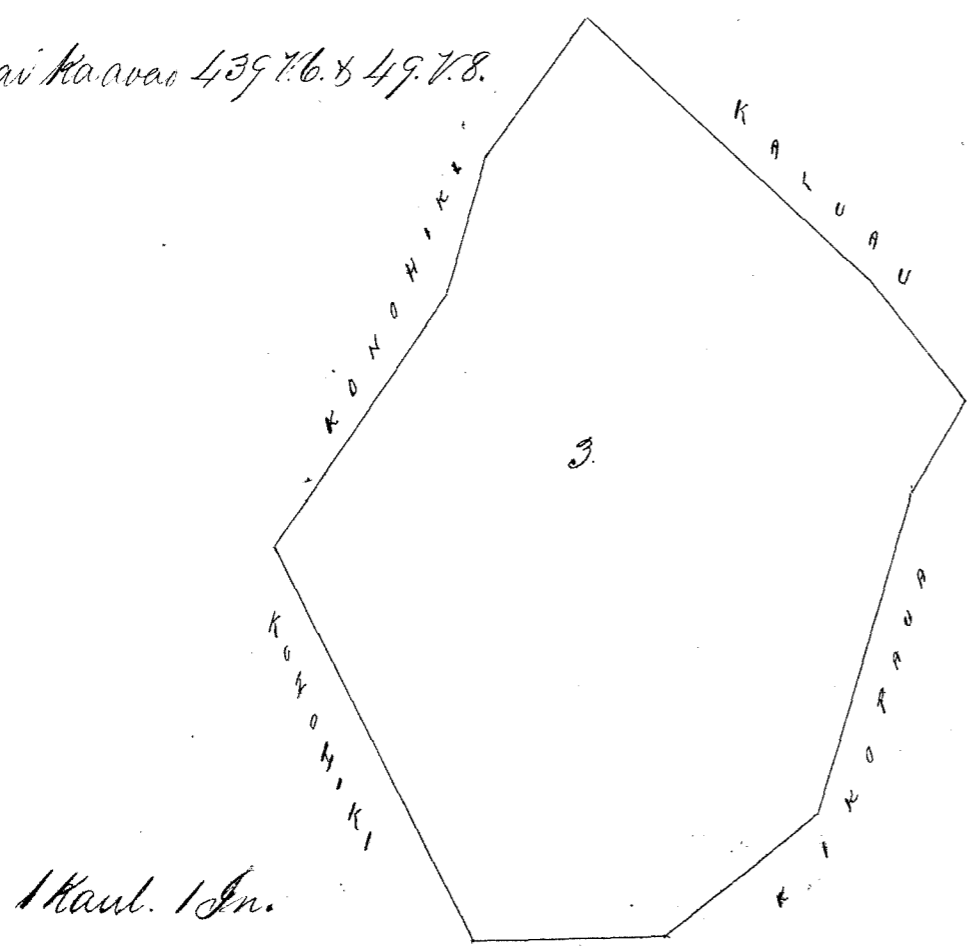
Apana 3. Chumaka ana ma ke kahi Kema Nihina. alaila aku.

- Kema 88° Komoana 2 30 1/100 Kaul. e pili ana i ke Konoiki.
 - Akau 32° Komoana 1 62 1/100 " " " "
 - Akau 19° Komoana 74 1/100 " " " "
 - Akau 35° Komoana 89 1/100 " " " "
 - Akau 67° Nihina 2 07 1/100 " " i Kaluau
 - Akau 77° 30' Nihina 82 1/100 " " " "
 - Kema 37° Nihina 52 1/100 " " " "
 - Kema 45° 30' Nihina 1 76 1/100 " " i Kikopuaa
 - Kema 14° Nihina 1 04 1/100 " " " alaila a hiki i Kahi
- i hoomaka ai. Cili ana 1 Eka.

W. H. Pease

Molokai Oct. 1854.

Mai kaava 4397.6 & 497.8.



Ukupaoua

\$ 6.00

W. L. Lee
G. M. Robertson
J. H. Smith
J. Kekaulaha

Honolulu 3 June 1854.

Helu 4201

Kaholo

Manawai. Molokai.

Maluku o ka Ahupuaa o Manawai, Molokai. Chuumaka ana ma ke kiki
 Kema Kikina ma Oni me Kanoiki.

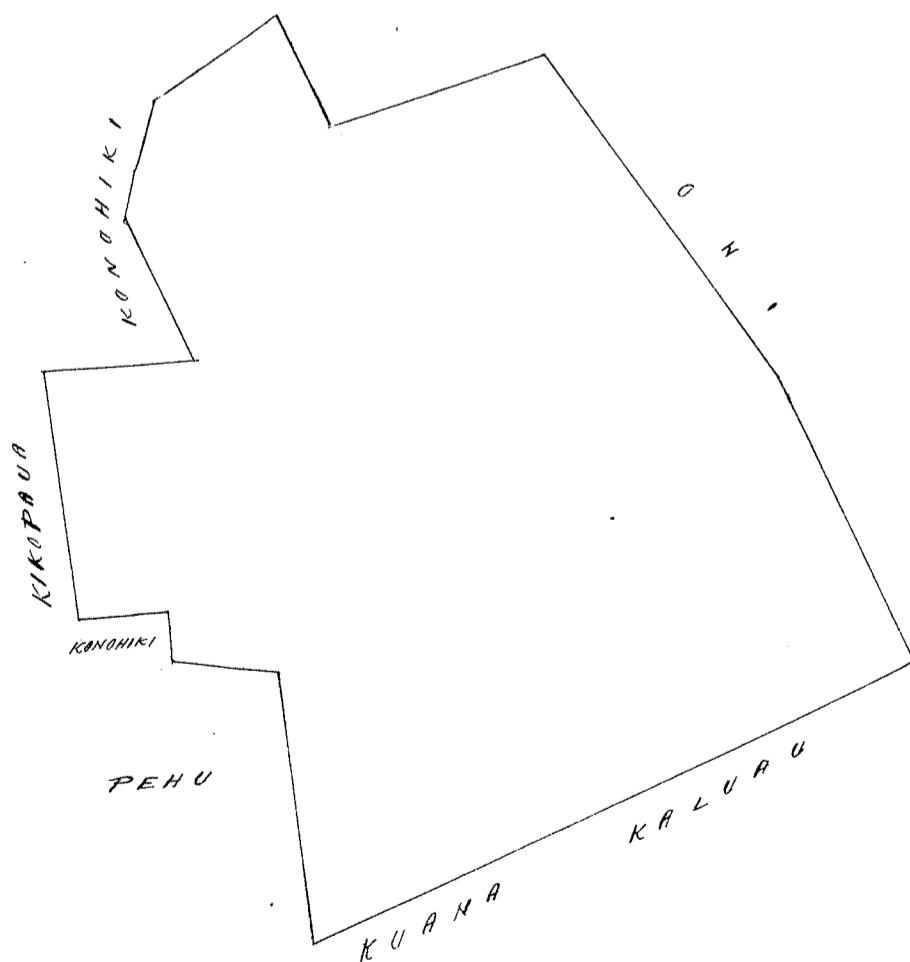
Akau 59° 30'	Kikina 2 ⁰⁷ / ₁₀₀	Kaul. e pili ana i Oni.
Akau 70° 30'	Kikina 1 ⁶⁸ / ₁₀₀	" "
Kema 19°	Kikina 2 ⁴³ / ₁₀₀	" i Kaluan
Kema 20°	Kikina 1 ⁰⁶ / ₁₀₀	" i Kuana
Kema 88° 30'	Komohana 1 ⁴³ / ₁₀₀	" i Pehu
Kema 11° 45'	Komohana 3 ⁵⁷ / ₁₀₀	" "
Kema 88°	Komohana 2 ⁵⁷ / ₁₀₀	" i Kanoiki
Akau 1°	Kikina 4 ⁸ / ₁₀₀	" "
Kema 87° 45'	Komohana 1 ³⁴ / ₁₀₀	" i Kikipaua
Akau 5° 30'	Komohana 7 ⁰⁷ / ₁₀₀	" i Kanoiki
Kema 77° 30'	Komohana 8 ²⁹ / ₁₀₀	" "
Akau 73° 30'	Komohana 2 ⁶ / ₁₀₀	" "
Akau 67°	Komohana 3 ⁵ / ₁₀₀	" "
Akau 30°	Komohana 7 ⁷ / ₁₀₀	" "
Akau 70°	Kikina 6 ² / ₁₀₀	" "
Akau 12° 30'	Komohana 1 ¹⁸ / ₁₀₀	" Cili ana i Eka. 300 Anana.

Molokai Oct. 1853.

W. H. Pease

Mai ka aia 1,32. V.6.

1 Kaul. 1 An.



Ukupaoua

\$ 6.00

W. L. Lee
G. M. Robertson
J. H. Smith
J. Kekaulaha

Honolulu 3 June 1854.

Hedu 10104 Manoha. (27) 86. Mapulehu. Molokai.

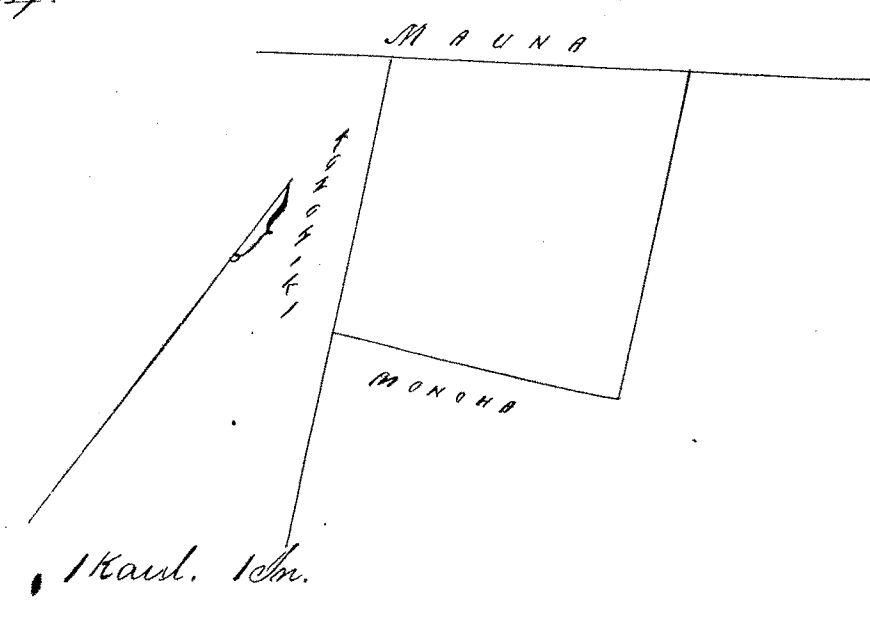
Pahale, maloko o ka Ahupuaa o Mapulehu. Molokai. E hoomaka ana ma ke kahi
Aka Komohana, a e holo ana.

Akau	53° 15'	Hikina	158/100	Kaul.	e pili ana i	ka ana o	Mauna.
Aema	25° 45'	Hikina	176/100	"	"	"	Munika
Aema	64° 15'	Komohana	157/100	"	"	"	"
Akau	25° 45'	Komohana	148/100	"	"	"	Konohiki. a hiki i

kahi i hoomaka ai. E ili ana. 1 Ruda.

W. H. Pease

Molokai. Oct. 28. 1854.



Ukupaaloo

W. L. Lee
G. M. Robertson
J. H. Smith
J. Kekaulaha

Honolulu 3 June 1854.

Hedu 3667 Manukani. Manawai. Molokai.

Maloko o ka Ili o Kaluapuaa. Manawai. Molokai.
Opama 1. E hoomaka ana ma ke kahi Aka Hikina. alaila aku.

Akau	7°	Hikina	87/100	Kaul.	e pili ana i	Kaluau
Aema	82°	Komohana	92/100	"	"	i Kakaone
Akau	37°	Komohana	16/100	"	"	"
Akau	4°	Komohana	70/100	"	"	"
Akau	72° 15'	Hikina	1	"	"	i Kuwana. E ili ana 109 Amana.

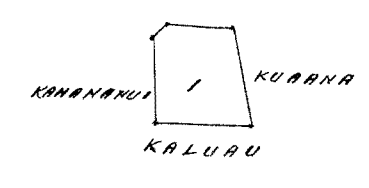
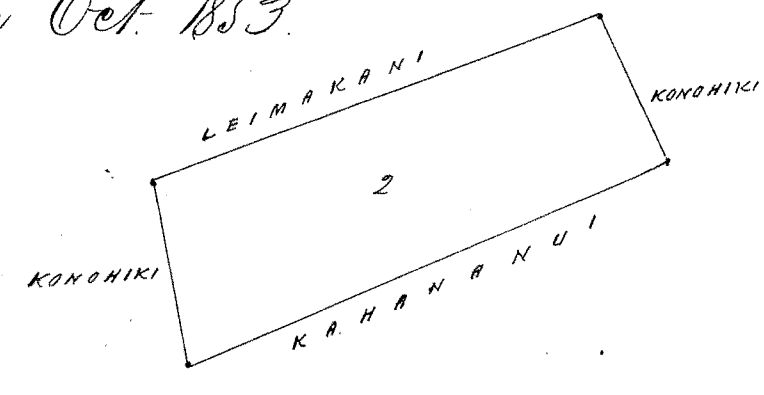
Opama 2. Kula. E hoomaka ana ma ke kahi Aka Hikina. alaila aku.

Akau	30° 45'	Komohana	11	Kaul.	e pili ana i	Kakanani.
Aema	57°	Komohana	34/100	"	"	i Konohiki
Aema	28°	Hikina	106/100	"	"	i Leimakanani
Akau	71° 45'	Hikina	4	"	"	i Konohiki. E ili ana. 3 Eka.

3 Ruda. 5 Perka.

W. H. Pease

Molokai Oct. 1853.



Mai ka awa 50. 78.

4 Kaul. 1 hn.

2 Kaul. 1 hn.

Ukupauna S. C. W.

W. L. Lee
G. M. Robertson
J. H. Smith
J. Kekaulakai

Anolulu 3 June 1854.

Kelu 183. Leimakani / Manawai. Molokai.

Maliko o ka Iki o Kukaiole, Manawai. Molokai.

Apana 1. Kalo. Chumaka ana ma ke kiki Kama Nihina, alaila aku.

- Kama 77° Kom. 19 1/100 Kaul. e pili ana i Kaiwa.
- Kauw 42° Kom. 55 1/100 " " " "
- Kauw 75° Nih. 87 1/100 " " i Kekipi.
- Kauw 10° Kom. 38 1/100 " " " "
- Kama 77° 45' Nih. 1 33 1/100 " " i Kahalo.
- Kama 30' Nih. 34 1/100 " " i Kaiwa. Cili ana 136 Anana.

Apana 2. Kula. Chumaka ana ma ke kiki Kama Komoana.

- Kauw 71° 30' Nih. 44 1/100 Kaul. e pili ana i Konoiki.
- Kauw 28° Kom. 44 1/100 " " i Manukani.
- Kama 53° 30' Kom. 48 1/100 " " i Kahalo.
- Kama 29° 45' Nih. 12 75 1/100 " " i Kukoe. Cili ana 6 Eka. 108 Anana.

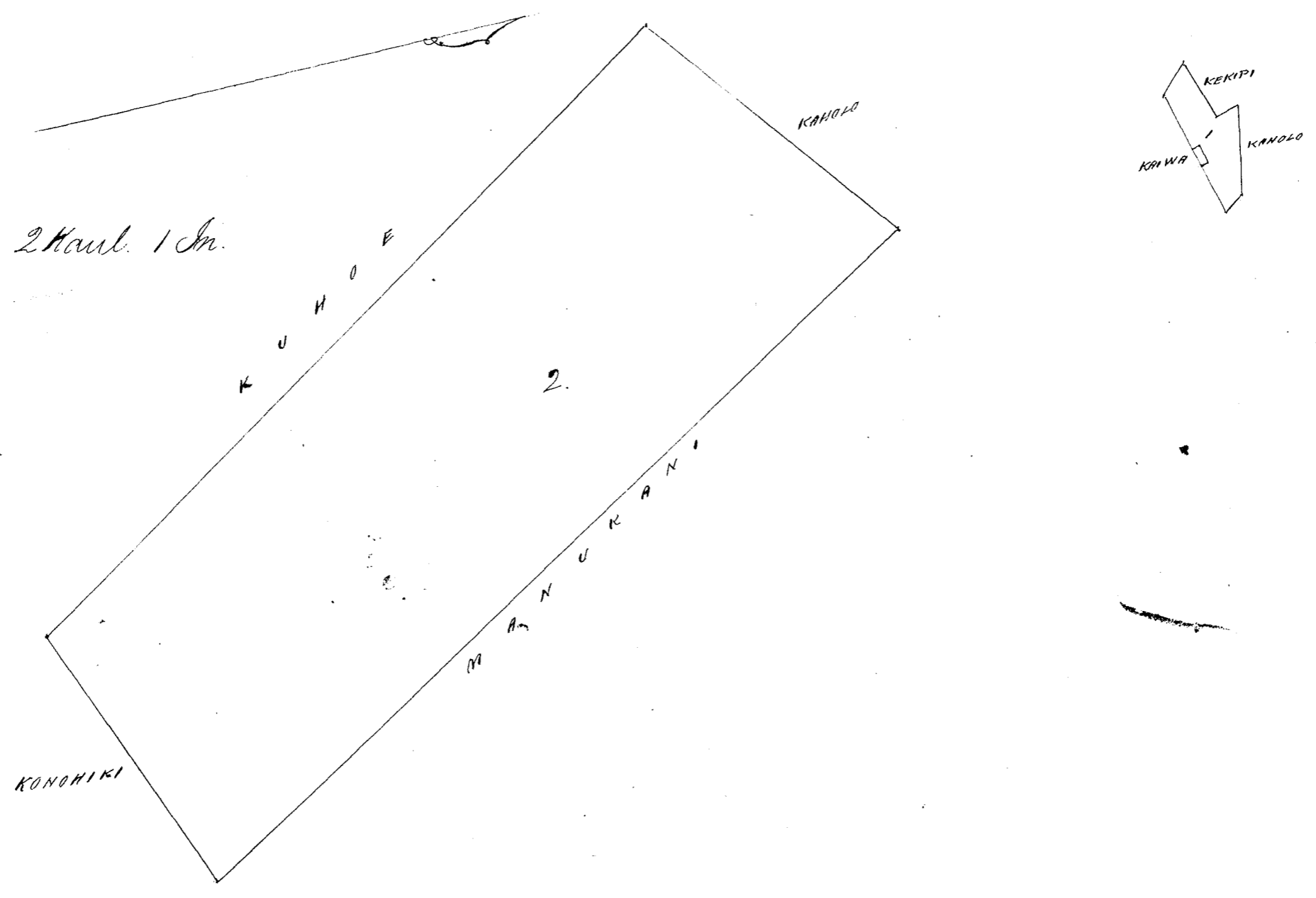
Molokai Oct. 1853.

W. H. Pease

^{136 A}
^{6 E 108} Olohwakaka. Akahi Loo o Konoiki, maliko o Apana 1. Penei. Chumaka ana ma ke
⁷⁴
^{244 X} Kama Nihina, alaila aku.

- Kauw 1° Kom. 50 1/100 Kaul. e pili ana i ka Loo o Leimakani
 - Kama 73° Kom. 1 " " " "
 - Kama 10° Nih. 40 1/100 " " " " alaila hiki i Kahi
- i hoomaka ai. Cili ana. 1 Eka. W. H. Pease

Mai ka awao 51. 78.



Ukupaauloa

6.00

W. L. Lee
G. M. Robertson
J. H. Smith

Honolulu 3 June 1854.

J. Kekaulaheo

Heleu 490

Kauakahi

Keawanui, Molokai.

Maloko o ka Iki o Kaitiupa. Keawanui, Molokai. Chomaka ana ma ke kahi Akau Nihina. alaila aku.

Hema 74° Kom. 8³⁵/₁₀₀ Kaul. e pili ana i ka Alanui.

Hema 34° 45' Nih. 2⁴⁸/₁₀₀ " " i Kumu.

Akau 82° 30' Nih. 4⁰⁷/₁₀₀ " " i ka Loko.

Akau 88° 15' Nih. 3⁵⁷/₁₀₀ " " " "

Akau 11° Kom. 2²⁴/₁₀₀ " " i Konoiki. Cili ana. 1 Eka.

506 Anawa.

Molokai Oct. 1853.

W. H. Pease

Olelohoakaka. Akahi Loi o Konoiki maloko o keia Apua. Puni. Chomaka ana ma ke kahi Akau Nihina. alaila aku.

Akau 20° Kom. 4⁴/₁₀₀ Kaul. e pili ana i ka Loi o Kauakahi.

Hema 70° Kom. 3⁷/₁₀₀ " " " "

Hema 24° Nih. 4⁷/₁₀₀ " " " " a hiki i kahi i hoomaka ai. Cili ana. 2 Perka.

Akahi Loi o Konoiki. Puni na mokuna. Chomaka ana ma ke kahi Akau Nihina alaila aku. Akau 25° Kom. 5⁷/₁₀₀ Kaul. e pili ana i ka Loi o Kauakahi.

Hema 60° Kom. 4⁰/₁₀₀ " " " "

Hema 25° Nih. 5⁷/₁₀₀ " " " " a hiki i kahi i hoomaka ai. Cili ana. 3 Perka.

Cha Loi o Konoiki. Puni na mokuna. Chomaka ana ma ke kahi Akau Nihina alaila aku. Hema 5° Nih. 4⁰/₁₀₀ Kaul. e pili ana i ka Loi o Kauakahi.

Hema 84° Nih. 4²/₁₀₀ " " " "

Hema 19° Nih. 3⁴/₁₀₀ " " " "

Hema 70° Kom. 7⁷/₁₀₀ " " " "

Akau 20° Kom. 6⁰/₁₀₀ " " " "

Hema 71° Kom. 6⁰/₁₀₀ " " " "

Hema 50° Kom. 4⁸/₁₀₀ " " " "

Akau 22° Kom. 4⁶/₁₀₀ " " " "

Akau 65° Nih. 3⁴/₁₀₀ " " " "

Akau 24° Kom. 1⁶/₁₀₀ " " " "

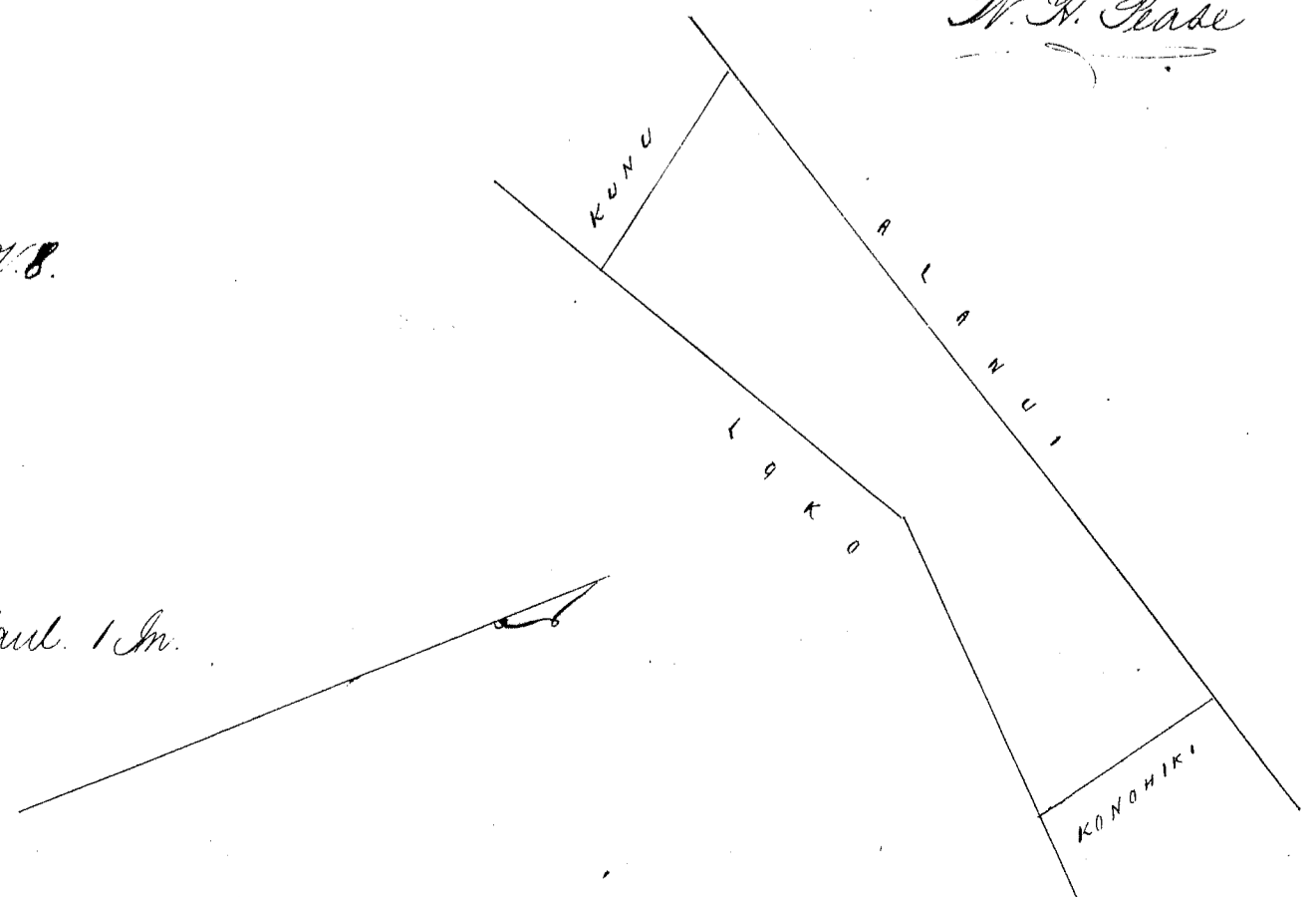
Akau 70° Nih. 1 " " " "

i hoomaka ai. na Loi o Kauakahi ka palena.

W. H. Pease

Mai Kawas 257.78.

2 Kaul. 1 In.



Ukupaunoo

\$5.00

W. L. Lee
G. M. Robertson
J. H. Smith
J. Kekaulaha

Honolulu 3 June 1854.

Kele 4187 Uluhuni

Keawanui Molokai.

Maloko o ka Iio Kuuui. Keawanui. Molokai.

Opoua 1. Kalo. Choomaka ana ma ke kiki Kema Nikiina. alaila aku.

Kema 73° 45' Kom. 6 78/100 Kaul. e pili ana i Kinaw.

Akua 21° Kom. 1 37/100 " " i Kulika

Akua 29° 45' Niki. 5 47/100 " " " "

Kema 89° Niki. 4 35/100 " " i Konohiki.

Kema 1° Niki. 1 80/100 " " i Nakohehua. Cili ana. 2 Eka.

1 Kuda.

Opoua 1. Kalo. Choomaka ana ma ke kiki Nikiina. alaila aku.

Kema 63° Kom. 48/100 Kaul. e pili ana i Konohiki.

Kema 35° 45' Niki. 34/100 " " " "

Kema 55° Kom. 57/100 " " " "

Akua 44° Kom. 1 " " i Nakohehua.

Akua 39° Niki. 1 37/100 " " i ka Alanui

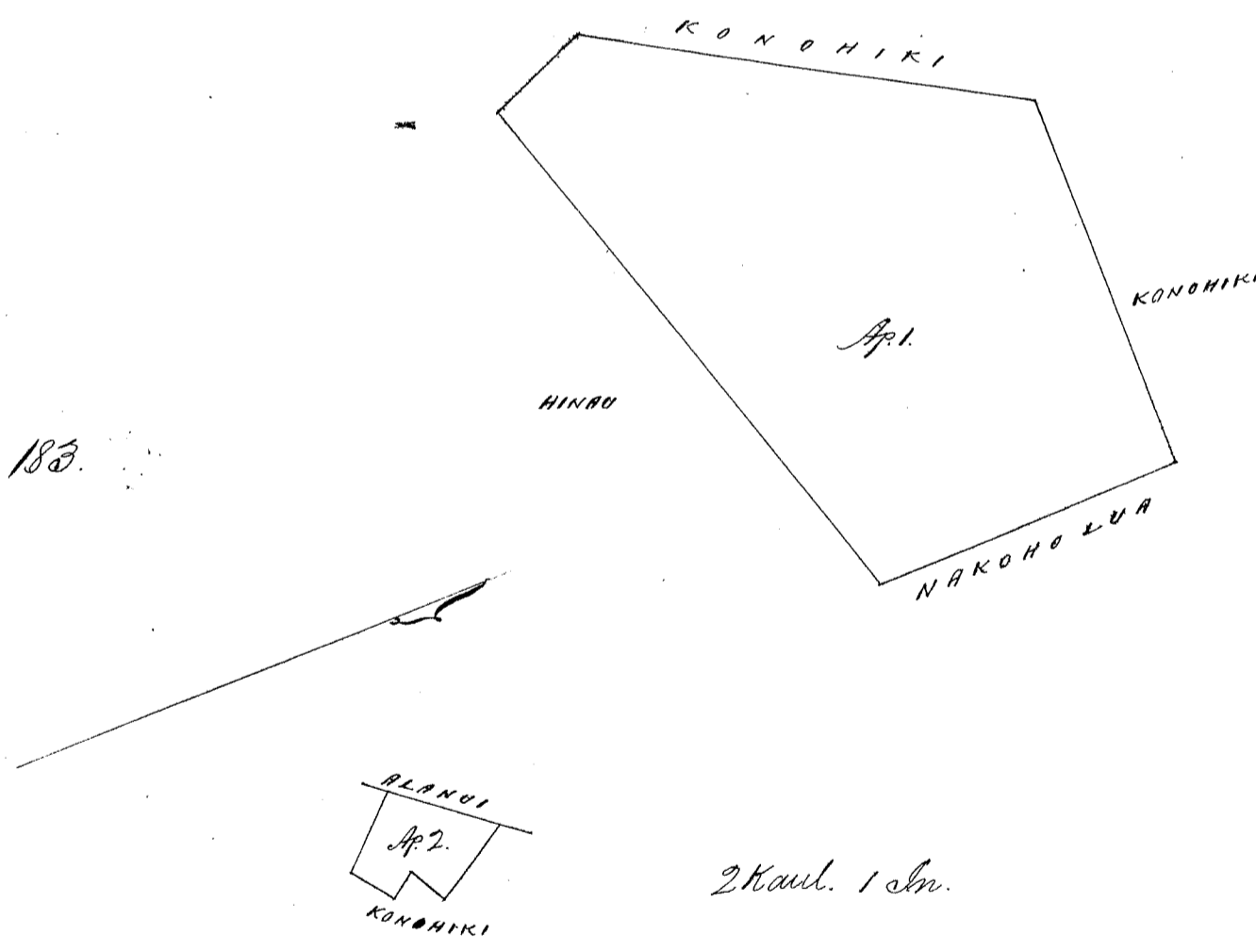
Kema 30° 45' Niki. 1 44/100 " " i Konohiki. Cili ana. 147. Anama.

Molokai Oct. 1853.

W. H. Pease

26 303
147 A
2E 450

Mai ka ana 183.



Ukupaunoo

\$7.00

W. L. Lee
G. M. Robertson
J. H. Smith
J. Kekaulaha

Honolulu 3 June 1854.

Kele 11085 Kekouai

Keawanui Molokai.

Maloko o ka Ukupaunoo. Keawanui. Molokai.

Opoua 1. Kalo. Choomaka ana ma ke kiki Akua Nikiina alaila aku.

Kema 3° Kom. 1 Kaul. e pili ana i Kaamola

Kema 17° Kom. 1 37/100 " " " "

Kema 89° Kom. 1 88/100 " " i Loko.

Akau 6° Kum. 188/100 Kaul e pili ana i Kolu.
Akau 80° 15' Nih. 2 7/100 " " i Konohiki. Cili ana. 2 Puda.

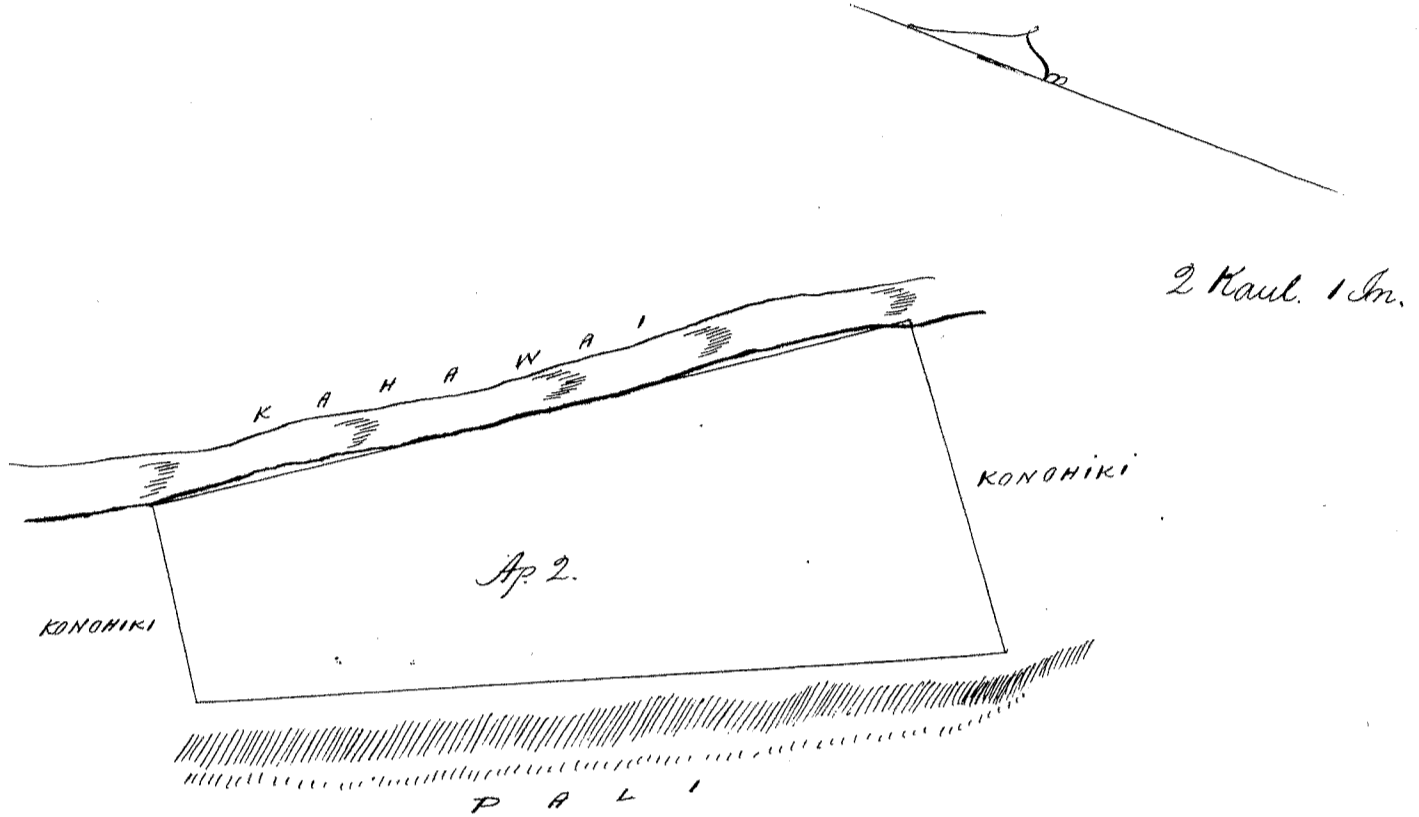
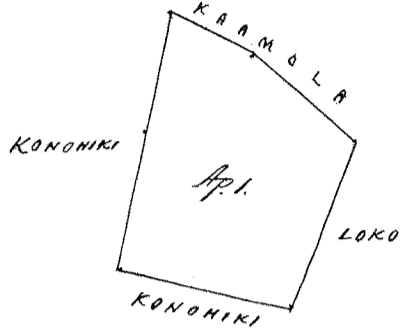
Apana 2. Kula. Chomaku ana ma ke kahi Nema, alaila aku.

Akau 52° Nih. 3 6/100 Kaul. e pili ana i ke Konohiki.
Akau 35° Kum. 8 24/100 " " i Kahawai.
Nema 55° Kum. 2 " " i Kula
Nema 24° Nih. 8 48/100 " " i ka pali. Cili ana. 2 Eka. 1 Puda.

14 Perka.

Molokai, Oct. 1853.

W. H. Pease



Ma ka awa 26. 7. 8.

Whipauloa

\$ 7.00

W. L. Lee

G. M. Robertson

J. H. Smith

A. Kekaulaha

Honolulu 3 June 1854.

Hulu 138^B Kawanui

Kawanui, Molokai.

Moloko o ka Ili o Kumukakalaui. Kawanui, Molokai

Apana 1. Pahale. Chomaku ana ma ke kahi Nema Nihina, alaila aku.

Nema 74° 30' Kum. 4 38/100 Kaul. e pili ana i ka Alanui.
Akau 19° 45' Kum. 3 40/100 " " i Konohiki
Akau 81° 15' Nih. 2 2/100 " " i Kaiamoku
Akau 20° Kum. 1 85/100 " " "
Akau 84° 15' Nih. 1 85/100 " " i Alanui
Nema 23° 30' Nih. 4 7/100 " " i Halelewa Cili ana. 1 Eka. 786 Anana.

Apana 2. Chomaku ana ma ke kahi Nema Konohana, alaila aku.

Akau 20° Kum. 6 40/100 Kaul. e pili ana i Konohiki.
Nema 85° 15' Nih. 1 62/100 " " "
Nema 10° 30' Nih. 4 90/100 " " i Ohia
Akau 53° 30' Kum. 1 60/100 " " i Keamini. Cili ana. 1 Eka.


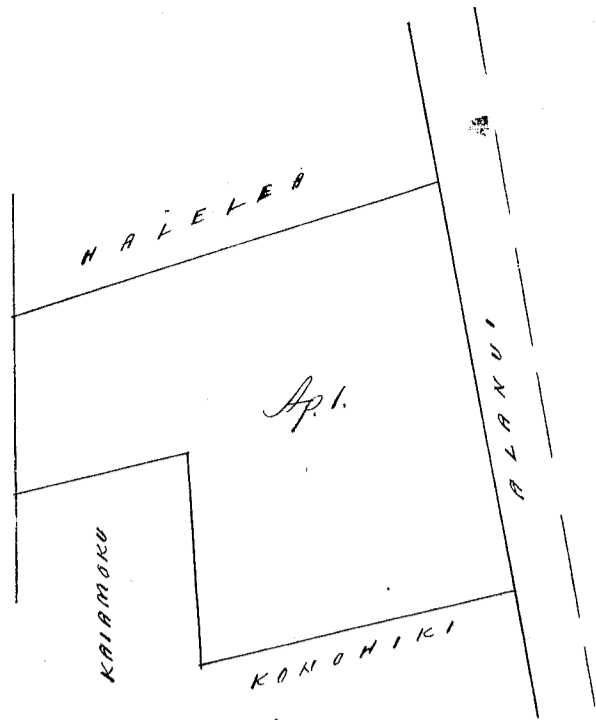
26 Perka.

Molokai Oct. 1853.

W. H. Pease

4.786
1.195
2.981

Ma Kela awa na Kii.



Mai ka wao 443. 48.

Ukiipauloa

\$ 6.00

W. L. Lee
G. M. Robertson
D. W. Smith
J. Kekaulakoo

Honolulu 3 June 1854.

Kelu 4821 Kikoikoi

Keawanui. Molokai.

Moloko o kea Iki o Mikea. Keawanui. Molokai.

Opama 1. Pahale. Chomaki ana ma ke kiki Kema Kikina. alaila.

- Kema 82° Kom. 4²²/₁₀₀ Kaul. e pili ana i kea Alanui.
- Maw 14° Kom. 3⁴⁰/₁₀₀ " " i Konoiki
- Maw 16° Kik. 2⁵⁷/₁₀₀ " " " "
- Kema 82° 45' Kik. 2¹⁸/₁₀₀ " " i Keanini.
- Kema 23° 15' Kik. 5²⁰/₁₀₀ " " i Ohia. Cili ana. 1 Eka. 1125 Anana.

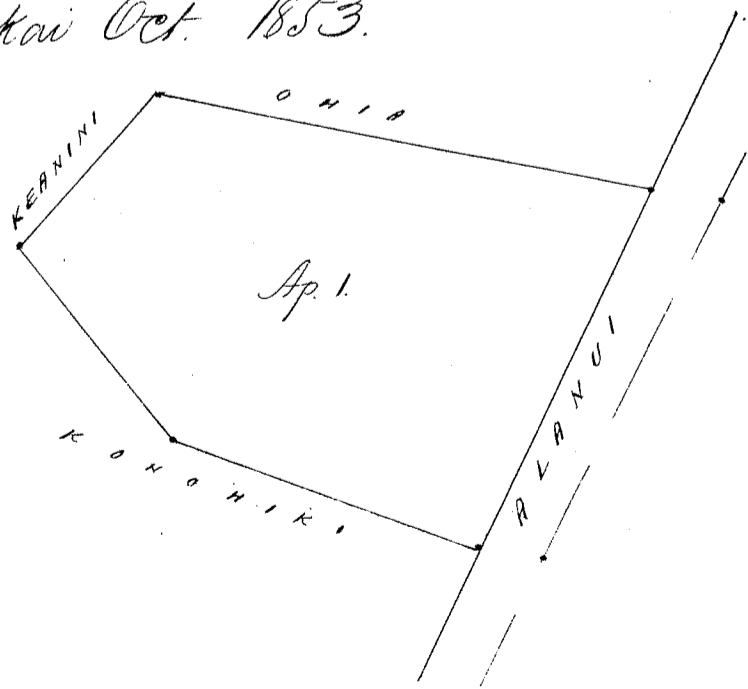
Opama 2. Kula. Chomaka ana ma ke kiki Kema Konoikana. alaila.

- Maw 54° Kik. 2⁸⁵/₁₀₀ Kaul. e pili ana i Konoiki
- Maw 53° Kom. 10⁴⁰/₁₀₀ " " i Paupaukai.
- Kema 38° 15' Kik. 9⁸⁰/₁₀₀ " " i Kinau. Cili ana. 1 Eka. 1 Puda.


1. 1125
1 303
7428
1280
38 218

Molokai Oct. 1853.

W. H. Pease



Mai ka wao 181.



Ukupaunoo \$6.00

W. L. Lee
G. M. Robertson
J. H. Smith
J. Kekaulaha

Honolulu 3 June 1854.

Keleu 4178^D Nahia.

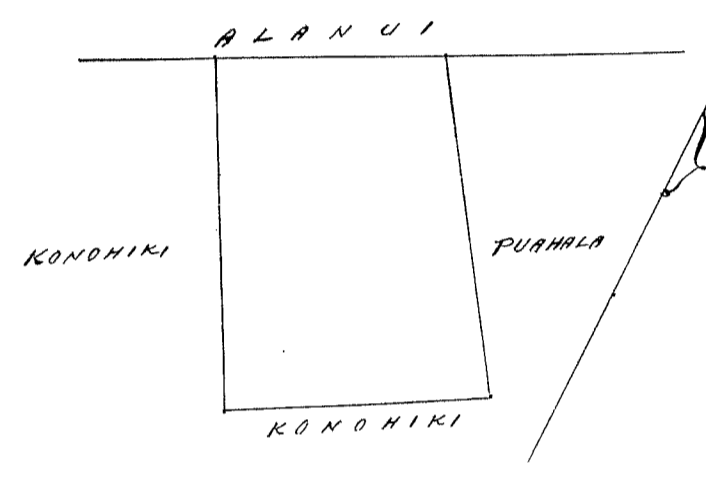
Hawaii. Molokai.

Moloko o ka Ili o Kaula. Hawaii. Molokai. Choomaka ana ma ke kahi
Aka Komohana. o keia ana ma ka Alanui.

- Akau 62° N. 2 1/2 fms Kaul. e pili ana i ka Alanui.
- Kema 33' N. 3 65/100 " " i Puahala
- Kema 62° N. 2 76/100 " " i ke Kauhiki.
- Akau 27° 15' N. 3 64/100 " " Cili ana. 3 Fuda. 32 Perka.

Molokai Oct. 1853.

W. H. Base



Mai ka wao 794. V. 4.

Ukupaunoo \$5.00

W. L. Lee
G. M. Robertson
J. H. Smith
J. Kekaulaha

Honolulu 3 June 1854.

Keleu 147^B Kainiki.

Hawaii. Molokai.

Moloko o ka Ahupuaa o Hawaii. Molokai.

Apana 1. 1 Loo. Choomaka ana ma ke kahi Aka Komohana alaila aku.

- Akau 25° 45' N. 69/100 Kaul. e pili ana i Konohiki.
- Akau 62° 30' N. 1 35/100 " " "
- Akau 1° 30' N. 31/100 " " "
- Akau 84° N. 1 20/100 " " Nahia
- Kema 13° 30' N. 1 12/100 " " Kawahawale
- Kema 76° 30' N. 2 42/100 " " i Konohiki. Cili ana. 307 Anana.

Apana 2. Pahale. Choomaka ana ma ke kai, ma ke kahi Aka Ikinia

- Kema 85° N. 74/100 Kaul. e pili ana i ke Kai.
- Akau 12° 30' N. 3 37/100 " " i ke Konohiki.
- Akau 67° 15' N. 74/100 " " "
- Kema 12° 30' N. 3 52/100 " " i Loiloa. Cili ana. 1 Fuda.

Apana 3. Loko. Choomaka ana ma ke kahi Aka Ikinia, alaila aku.

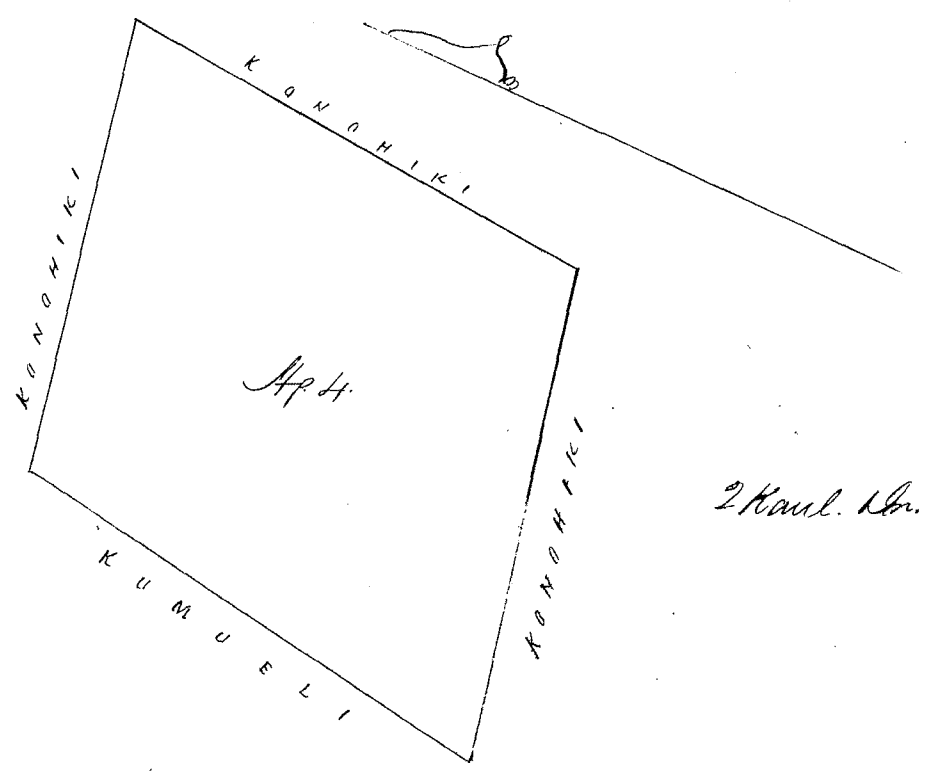

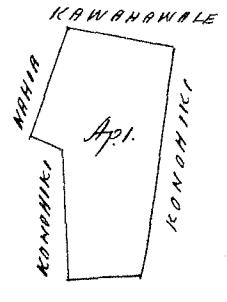

- Kema 73° 45' N. 1 02/100 Kaul. e pili ana i Sakoe.
- Kema 12° N. 1 80/100 " " i Loiloa
- Akau 68° N. 79/100 " " i ke Kai
- Akau 12° N. 1 71/100 " " i Sakoe Cili ana. 191 Anana.

307
363
191
2E 771
1572
1218
3E 362

Opama 4. Kula. Chumaka ana ma ke kiki Kema Kikina. alaila.
 Kema 79° 30' Kom. 5 ³⁹/₁₀₀ Kaul. e pili ana i Kauhiki
 Kema 9° 30' Kik. 5 ⁵⁶/₁₀₀ " " i Kumuli.
 Kema 80° Kik. 4 ⁸⁹/₁₀₀ " " i Kauhiki
 Kema 5° 45' Kom. 5 ³⁷/₁₀₀ " " " Cili ana. 2 Eka. 771 Anana

Molokai Oct. 1853.

W. H. Pease.



Mai Kawaao 793. 7/4.

Ukupaunoo

\$ 6.00

W. L. Lee
 G. M. Robertson
 S. H. Smith
 J. K. Kaulahao

Honolulu 3 June 1854.

Hulu 3914. Nakoko.

Kawaia. Molokai.

Moloko o kea Ukupaunoo o Kawaia. Ili o Kapatae, Kema, Molokai.
 Opama 1. Pakale. Chumaka ana ma ke kiki Kema Kikina o keia aina. alaila aku.
 Kema 47° 15' Kom. ²⁴/₁₀₀ Kaul. e pili ana i kea pa. holoholona.
 Kema 8° Kik. ⁵⁸/₁₀₀ " " " "
 Kema 85° 15' Kom. 2 ¹⁷/₁₀₀ " " ka aina o Awala.
 Kema 71° 45' Kom. ²¹/₁₀₀ " " " "
 Kema 74° Kom. ⁵⁷/₁₀₀ " " " "
 Kema 80° 30' Kom. ⁶⁵/₁₀₀ " " " "
 Kema 45° 45' Kom. ⁷⁴/₁₀₀ " " " "
 Kema 4° 30' Kik. ⁶¹/₁₀₀ " " " o Kauhiki
 Kema 62° 30' Kik. 3 ⁸⁹/₁₀₀ " " " Cili ana. 1 Eka.

1 E 40 A
 240 = 32P.
 843
 599
 1 - 1722
 1216
 26512

Opama 2. Kina Kalo. Chumaka ana ma ke kiki Kema Kauhika o keia aina. alaila
 Kema 73° 30' Kom. 1 Kaul. e pili ana i ma Loi o Kakee.
 Kema 18° 15' Kik. ²⁷/₁₀₀ " " ka aina " "
 Kema 77° 30' Kom. ⁹²/₁₀₀ " " " "
 Kema 7° 45' Kik. ²³/₁₀₀ " " " Kauhiki.
 Kema 74° Kik. 1 ³⁰/₁₀₀ " " i ke Kaul.

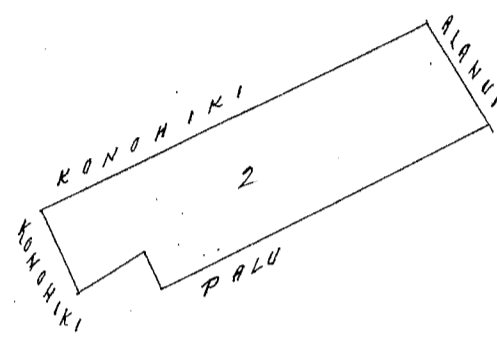
Apana 2. Kula. Chumaka ana ma ke kiki. Nama Kimohani, o keia ana.
 Akau 15°15' Nam. 9⁰²/₁₀₀ Kaul. e pili ana i ke Kimohani.
 Akau 68°15' Niki. 2³⁹/₁₀₀ " " i ka Olanui.
 Nama 15°15' Niki. 6⁰⁶/₁₀₀ " " o Palu
 Nama 76°30' Nam. 78¹⁰⁰/₁₀₀ " " " "
 Nama 19°45' Niki. 15⁷/₁₀₀ " " " "
 Nama 77° Nam. 185¹⁰⁰/₁₀₀ " " o Kimohani. Cili ana. 2 Eka. 213

Anona.

Apana 3. Kula. Chumaka ana ma ke kiki Nama Mikina, alaila.
 Akau 9°15' Nam. 8 Kaul. e pili ana i ka ana o Kapualai.
 Akau 17°30' Nam. 14²⁴/₁₀₀ " " " "
 Akau 84°45' Niki. 4⁸⁴/₁₀₀ " " o Kimohani.
 Nama 10°30' Niki. 18²⁹/₁₀₀ " " o Palu.
 Nama 18°30' Niki. 3 " " " "
 Nama 67° Nam. 3⁷/₁₀₀ " " o Kimohani. Cili ana. 8 Eka.

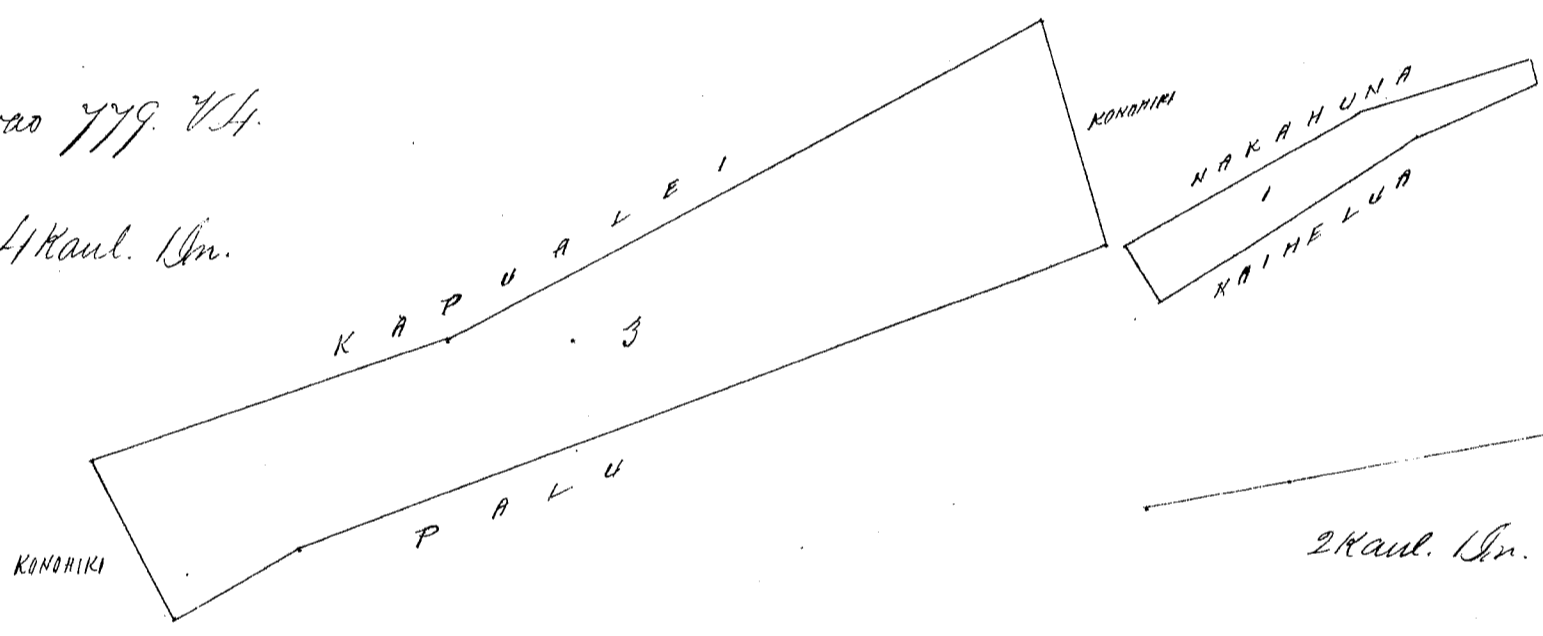
267
 213
 8
 106480

M. H. Pease



Kai kavaas 779. 74.

4 Kaul. In.



Ukupaaloo

\$ 10.00

M. L. Lee
 G. M. Robertson
 J. H. Smith
 P. Kekaulahao

Honolulu. 3 June 1854.

Lele 3747 Upai

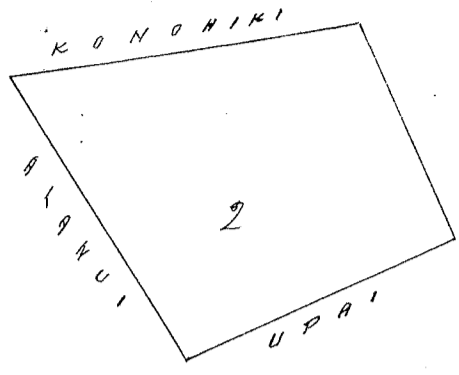
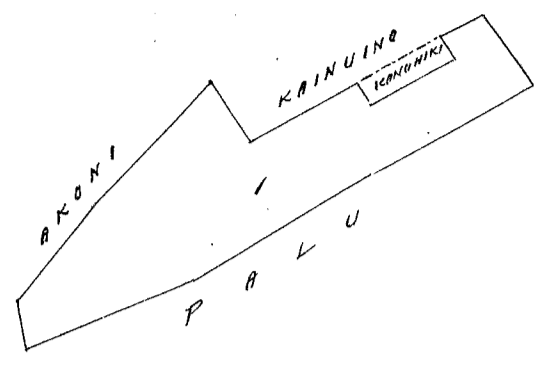
Kumueli. Molokai.

Malaki o ka Ukupaaloo o Kumueli. Ili o Keleiki. Molokai.
 Apana 1. Kalo me Pahale. Chumaka ana ma ke kiki Akau Mikina, o keia ana alaila akau.
 Nama 56°45' Niki. 85¹⁰⁰/₁₀₀ Kaul. e pili ana ana o Kawelo.
 Nama 19°30' Niki. 1²⁵/₁₀₀ " " " "
 Nama 16° Niki. 1⁶⁵/₁₀₀ " " o Kimohani
 Nama 71°30' Nam. 1¹⁰/₁₀₀ " " o Mahoe
 Akau 18°15' Nam. 28¹⁰⁰/₁₀₀ " " o Makaniui.
 Nama 86°45' Nam. 32¹⁰⁰/₁₀₀ " " " "
 Akau 21°30' Nam. 31¹⁰⁰/₁₀₀ " " " "
 Nama 84°30' Nam. 1¹³/₁₀₀ " " o Kimohani.
 Akau 14° Nam. 1⁴³/₁₀₀ " " " "
 Nama 75°15' Nam. 2⁷⁵/₁₀₀ " " " "

R. P. 7-11

Mau 2° Kom. 3 7/100 Kaul. e pili ana i Kauhiki
Mau 73°15' Nih. 2 4/100 " " " Cili ana. 3 Puda. 32 Perka

W. H. Pease



700 }
908 } = 30
263 } = 22.5
7831
1210
1854

Mai Ka aao 775. 7/4.

2 Kaul. 1 In.

Ukupaoua

\$ 6.00

W. L. Lee
G. M. Robertson
O. H. Smith
J. Kekaulahao

Honolulu 3 June 1854.

Kelu 8936. Kukeleloa

Kamalo. Molokai.

Malo ka Ahupuaa o Kamalo. Ii o Lanihale, Molokai.
Apana 1. Kula. Chomaka ana ma ke kahi Kama Kauhiki i ke kahi ana.

Mau 85° Nih. 3 1/100 Kaul. e pili ana i ke Kauhiki
Mau 12° Kom. 268/100 " " "
Kama 75°30' Kom. 2 7/100 " " i Kauhiki.
Kama 2° Nih. 2 2/100 " " i ke Kauhiki. Cili ana. 864 Anona.

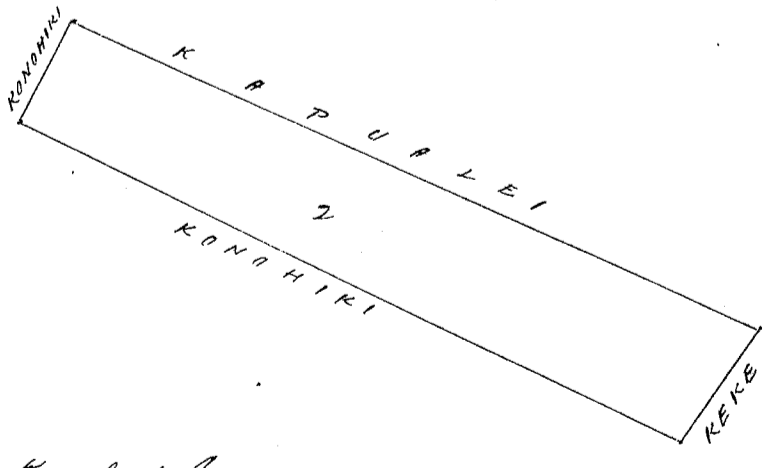
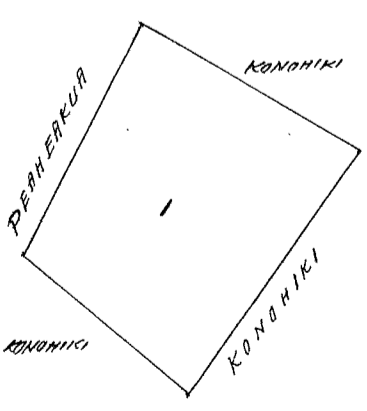
Apana 2. Kula. Chomaka ana ma ke kahi Kama Kauhiki

Mau 17°15' Kom. 15 4/100 Kaul. e pili ana i ke Kauhiki.
Mau 75° Nih. 2 5/100 " " "
Kama 18°30' Nih. 15 1/100 " " i Kapuahi.
Kama 82°15' Kom. 2 7/100 " " i Keke. Cili ana. 3 Pka. 3 Puda.
28 Perka.

W. H. Pease

864 A
3E32 = 908
1772
1210
4E 562

Cancelled
Mai Ka aao 786. 7/4.



4 Kaul. 1 In.

Ukupaoua

\$ 7.00

W. L. Lee
G. M. Robertson
O. H. Smith
J. Kekaulahao

Honolulu 3 June 1854.

Helu 6375. Kahapuu

Kawela, Molokai.

Maatoko o ka Ili o Iupakea, Kawela, Molokai.

Apana 1. Pahale. Ehoomaka ana ma kahi pahale kekoke i kahi laau niu alaila aku.

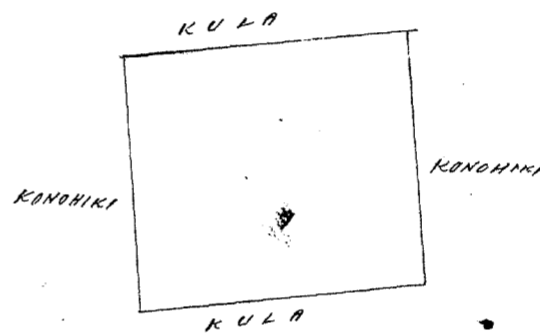
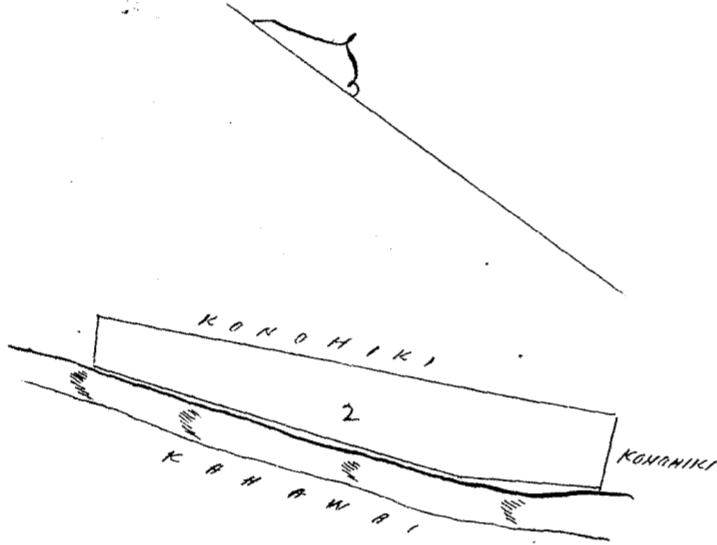
- Hema 42° Hikina 15 1/100 Kaul. e pili ana i ke Kula o Konohiki.
- Akau 48° Hikina 13 2/100 " " " "
- Akau 42° Komohana 15 1/100 " " " "
- Hema 48° Komohana 13 2/100 " " " " Cili ana. 32 Perka.

Apana 2. Aina Kalo. Ehoomaka ana ma ke kahi Akau Komohana, o keia aina ma ke Kahawai, alaila aku.

- Hema 20° 30' Hikina 8 Kaul. e pili ana i ke Kahawai.
- Hema 34° Hikina 3 " " " "
- Akau 65° Hikina 1 5/100 " i ke Konohiki.
- Akau 22° Komohana 11 2/100 " " " " a hiki i kahi i hoomaka ai ma ke Kula o Konohiki. Cili ana. 1 Eka. 2 Auda. 28 Perka.

Decr. 1853.

W. H. Pease.



Mai ka awa 743. 78.

1/4 Kaul. 1 In.

1 Kaul. 1 In.

W. H. Pease

\$ 7.00

W. L. Lee

G. M. Robertson

J. H. Smith

J. Kekaulahao

Honolulu 3 June 1854.

Helu 9381 Kanaehaula

Waiau Ewa, Oahu.

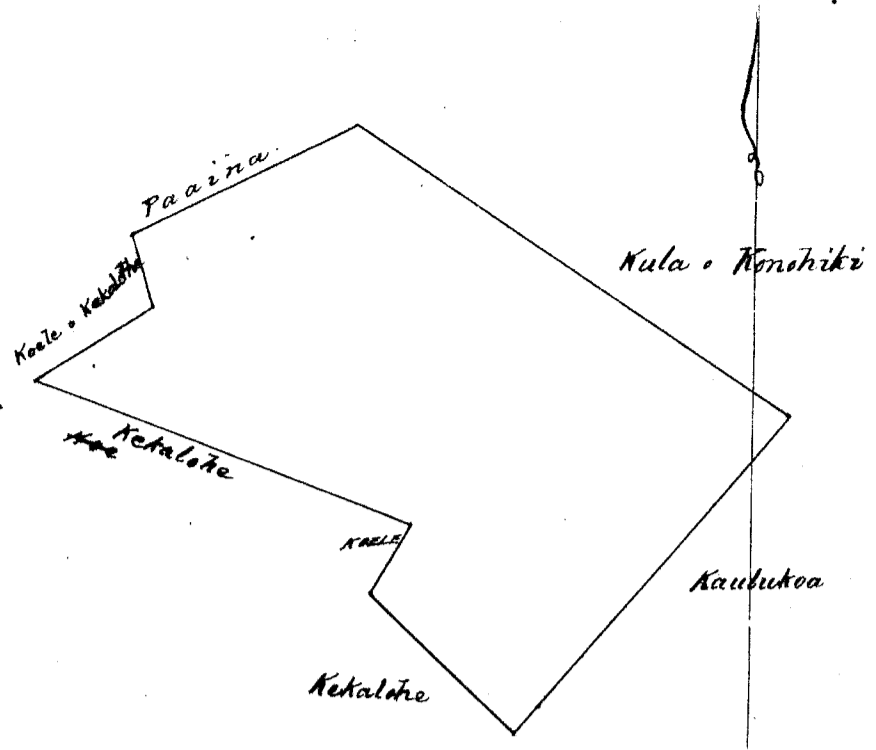
Ke mooringa o Malei i loko o ka Ili o Kauhahau, Waiau, Ewa, Oahu.

Ke kula pahale meka mookab. Ehoomaka ana ma ke paaina e pili ana meke kahua hale o Kekalohe, a e holo ana Hema 14° Hikina 0.77 Kaulahao awa kahua hale o Kekalohe

- Hema 59° Kom. 1.42 " " " "
- Hema 71 1/2° Hikina 4.26 " " aina " "
- Hema 32 1/2° Kom. 0.87 " " o ke Koala " "
- Hema 46° Hikina 2.11 " " aina o Kekalohe " "
- Akau 39° Hikina 4.39 " " " " " "
- Akau 58° Kom. 5.50 " " kula o Konohiki " "
- Hema 62 1/2° Kom. 2.30 " " paaina a hiki i kahi i hoomaka ai " "

Maatoko o keia Apana 2 Eka ana 2.88 Kaulahao huinahalike.

A. Bishop



Ukupa'aloa

\$5.

W. L. Lee
 G. M. Robertson
 J. H. Smith
 J. Kekaulahao

Honolulu Oahu June 23, 1854.

Kela 6302 Kahaolekawkau (128 ^{1/2}) Wailau. Molokai.

From Page 128.

Kuleana aina no Kahaolekawkau, ma ka ili o Kule, i Wailau, Molokai.

Opana 2. Aomaka ana ma ke kahi Maui Kahaolekawkau, i holo ana.

Maui 76 ³ / ₄	Kahaolekawkau 357	Kaul. pili me Kahaolekawkau
Maui 6°	Kahaolekawkau 337	" " Kahaolekawkau
Maui 86°	Kahaolekawkau 198	" " Kahaolekawkau
Maui 16 ¹ / ₂	Kahaolekawkau 419	" " a hiki i ka Aomaka ana.

Opana ili 1188 Opana.

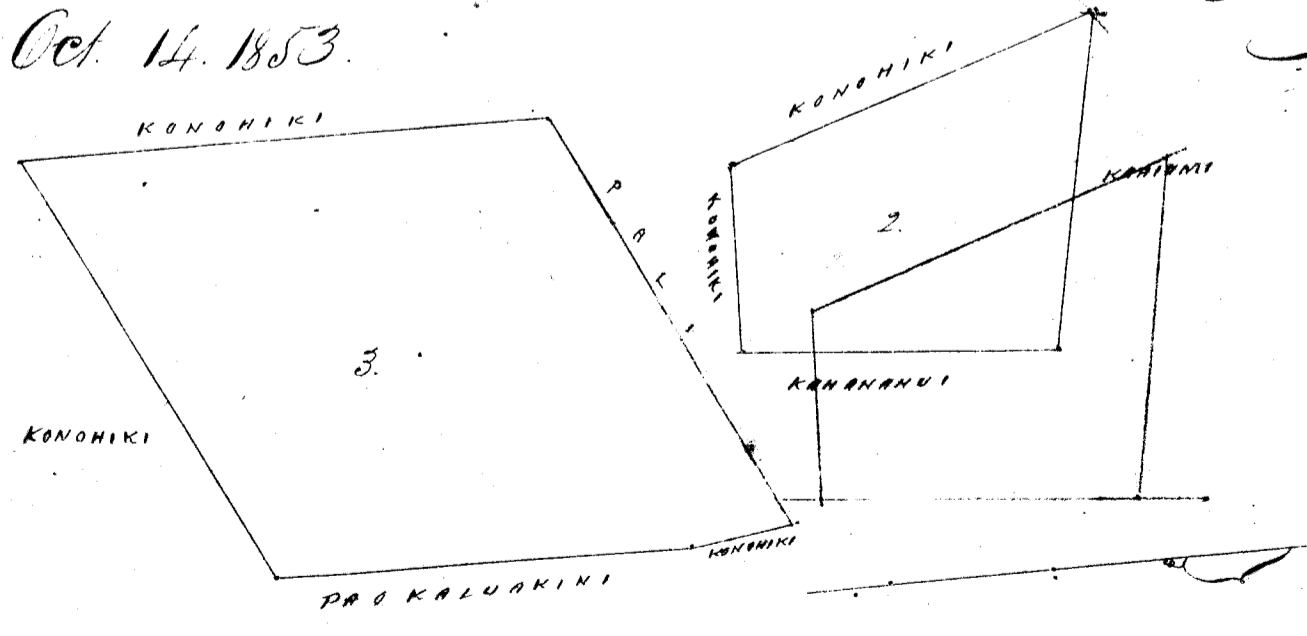
Opana 3. Aomaka ana ma ke kahi Maui, i holo ana

Maui 63°	Kahaolekawkau 5.00	Kaul. pili me Pali.
Maui	5.59	" " Kahaolekawkau
Maui 63°	Kahaolekawkau 5.17	" " " "
Maui	4.46	" " Pa o Kahaolekawkau.
Maui 9°	Kahaolekawkau 1.09	" " Kahaolekawkau a hiki i ka Aomaka ana.

Opana ili 2¹/₂ Eka.

Toba Kahema
 Meahana

Oct. 14, 1853.



1/2 mika = 1 Kaul.

A.P. 7926

Ukupa'aloa

\$11.00

W. L. Lee
 G. M. Robertson
 J. H. Smith
 J. Kekaulahao

Honolulu Oahu. June 23, 1854.

Ude 5072 Kapu () Hoali Hana Maui.

Opana 2. Aina Kula. Ii o Wailena. Hoali Hana Maui. Chomoka ana ma ke kiki
Iona a e holo ana.

Maui 26° Sim. 990 paku e pili ana i ke ke Kauhiki.

Maui 35° Sim. 518 "

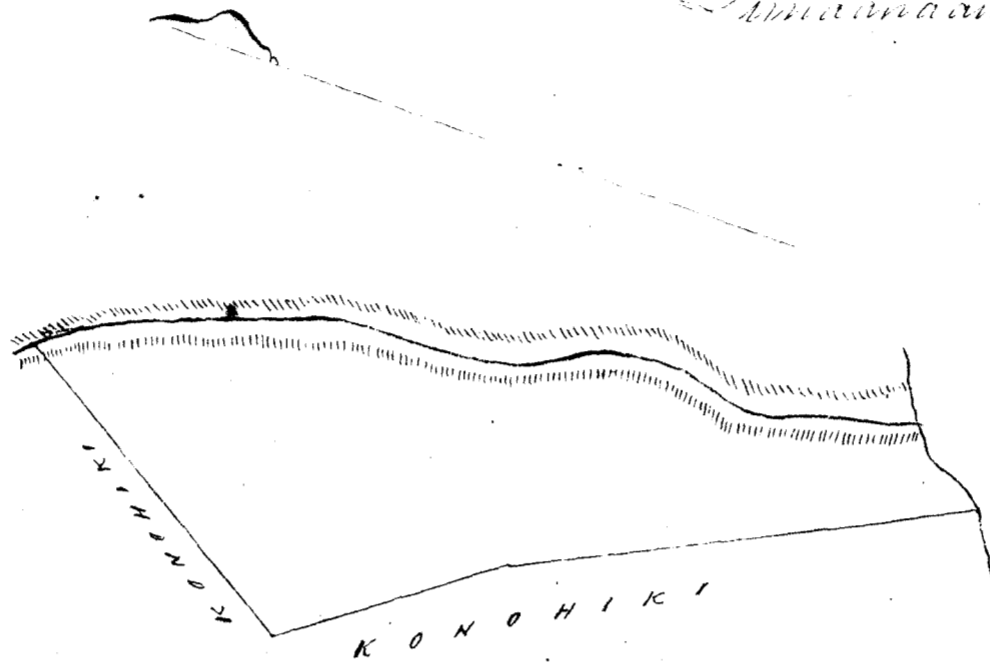
Maui 32° Nik. 794 " " ma ke Kauhawai, alaila

e pili ana i ke Kauhawai, a hiki i ke Kauhawai, alaila e pili ana i ke Kauhawai, i ke
kiki maui. 7.42/100 Eka.

21 Oct. 1852.

A. H. Sumner
Mauiana

Maui ka aia 429 Vol. 3.
3.80 E
7.42
11.22



Ukupaoua

S. C. W.

W. L. Lee
G. M. Robertson
J. H. Smith
J. Kekaulaao

Honolulu June 29 1854.

Ude 4927 Kawahewaale 195 1/2 Palani Hana Maui.

Ke paha paha hiki i ke ana ana i hekaheka Opana aia Kuleana i Kawahewaale
i waihe ana ma Palani Hana Maui.

Chomoka ana ma ke kiki Maui. Aia Opana aia, a e holo ana.

Maui 45 1/4 Sim. 5.41 Kaulaao e pili ana ma Kauhawai

Maui 43 1/2 Nik. 2.38 " " Oupuni

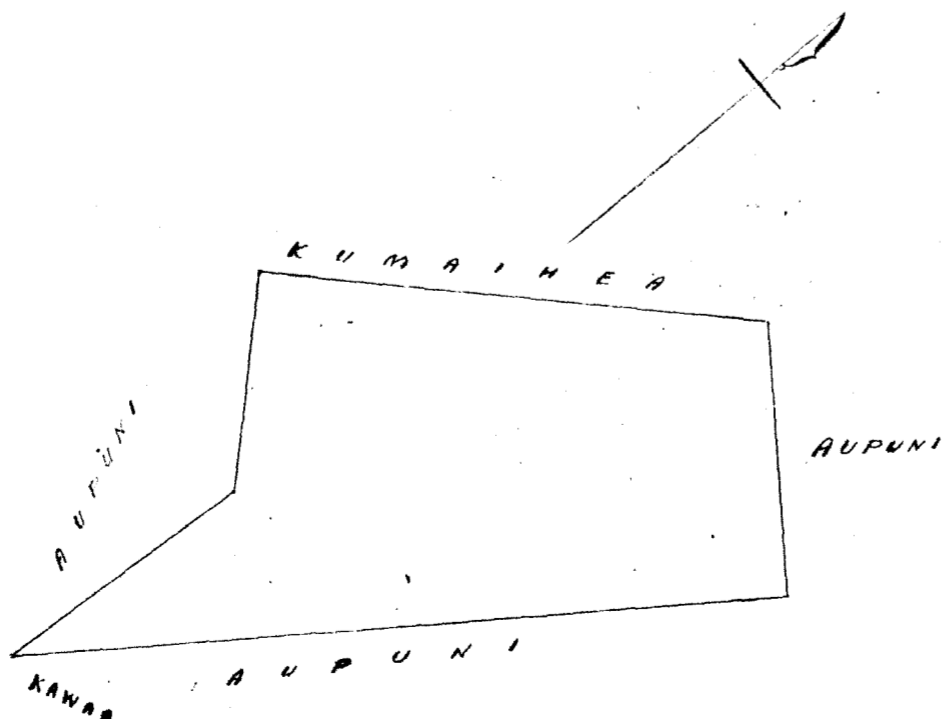
Maui 3 3/4 Sim. 2.89 " " i ke kiki maui o Maui.

Maui 34° Nik. 8.16 " "

Maui 53 3/4 Sim. 2.71 " " a hiki i kahi i Kauhawai.

Ia Ii Eka Eka. a me i Umikumamamao Ioda.

A. H. Alexander
Mauiana



This lot is entered in page 2978
and was delivered in Hawaii
in 1853 before this was
signed.

2 Kk. 1 Simka.

Ukupaoua \$5.00

W. L. Lee
G. M. Robertson
J. H. Smith
J. Kekaulahu

Honolulu June 29. 1854.

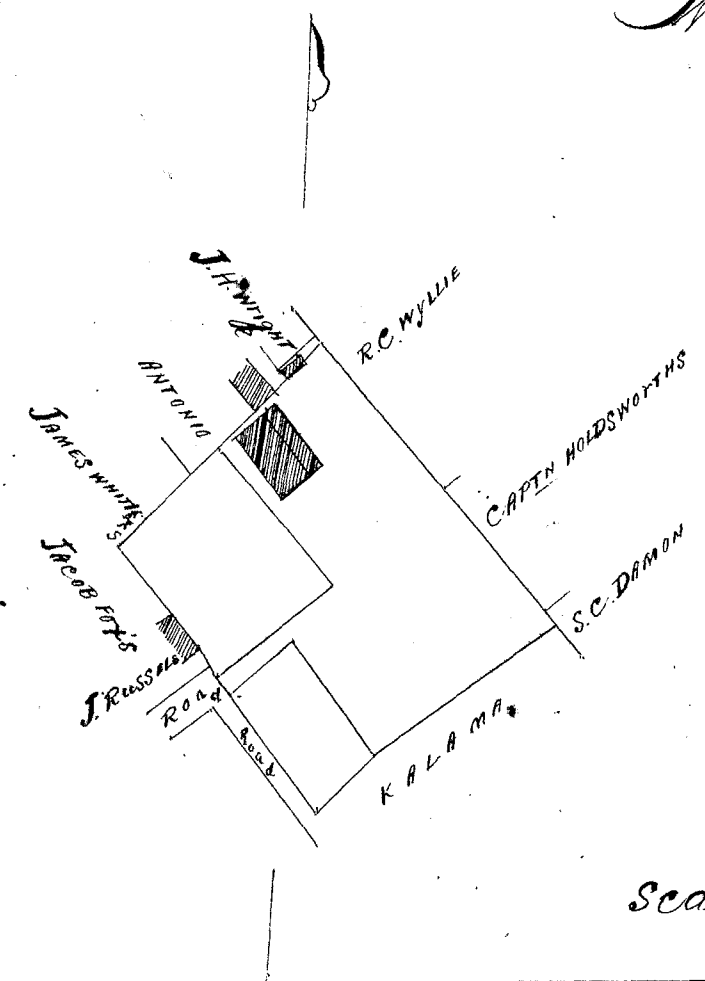
Kele 10806 ^{H. Met} Samehameha III Honolulu. Hona. Oahu.

No 13. Pa Mo in Honolulu. Hona. Oahu
Commencing at the mauka east corner adjoining S. C. Damon's lot 10 feet easterly from the end of Capt. Holdsworth's fence, the boundary runs along S. C. Damon's Capt. Holdsworth's, & R. C. Wyllie's lots N 43° 30' W. 191 3/4 feet, thence along land leased to Israel H. Wright & Antonio's James Whittets, & Jacob Fox's lots, S. 42° 0' W. 150 feet, thence along Jacob Fox's & J. Russels lots, S 40° 40' E. 70 feet, S 27° 30' E. 15 1/2 feet to angle of fence thence along the mauka side of the entrance to Kalama's lot, S 40° 24' E. 85 feet to angle of fence, thence along a wooden fence bounded by Kalama's lot, N 46° 0' E. 40 1/2 feet, N 50° 23' E. 120 feet to Commencement Area $\frac{636}{1000}$ Acre.

J. W. Webster
Surveyor

Honolulu 7th Feb. 1854.

Mai ka ana 546.



Scale 100 feet = 1 inch

Ukupaoua \$5.00

W. L. Lee
G. M. Robertson
J. H. Smith
J. Kekaulahu

Honolulu July 6. 1854.

Kele 8629 Kaapa Puco. Kilo. Hawaii.

Chunnaka ana keia kuleana ma Kahakai, ma ke kahi Nihina o Keia, ma kahi paipua, a e holo ana ma ia pa. Nema 89° Nihina 330 kaul, alaila Nema 76° Nihina 365 kaul, alaila Mau 3° Nihina 37 1/2 kaul, alaila Mau 26° Nihina 23 1/2 kaul, a hiki i ke kahi Nihina o Keia, mawaena o ke kahawai, a e holo ana ma ia kahawai, Mau 56 1/2° Nihina 445 kaul, a hiki i Kahakai; alaila e holo ana, maluna o ke pali Kahakai, Nema 29 1/2° Nihina 872 kaul, a hiki i kahi i hounaka ai. Kaliko o Keia kuleana $4 \frac{36}{100}$ Eka.
A. S. Lyman.

Ma kela ana ke Kii.

Series 288: Land Commission Awards, vol. 7

There are no pages 660 - 669.

Series 288:

Land Commission Awards, vol. 7

There are no pages 660 - 669.

Series 288:

Land Commission Awards, vol. 7

There are no pages 660 - 669.

Series 288:

Land Commission Awards, vol. 7

There are no pages 660 - 669.

Series 288:

Land Commission Awards, vol. 7

There are no pages 660 - 669.

Series 288:

Land Commission Awards, vol. 7

There are no pages 660 - 669.

Series 288:

Land Commission Awards, vol. 7

There are no pages 660 - 669.

Series 288:

Land Commission Awards, vol. 7

There are no pages 660 - 669.

Series 288:

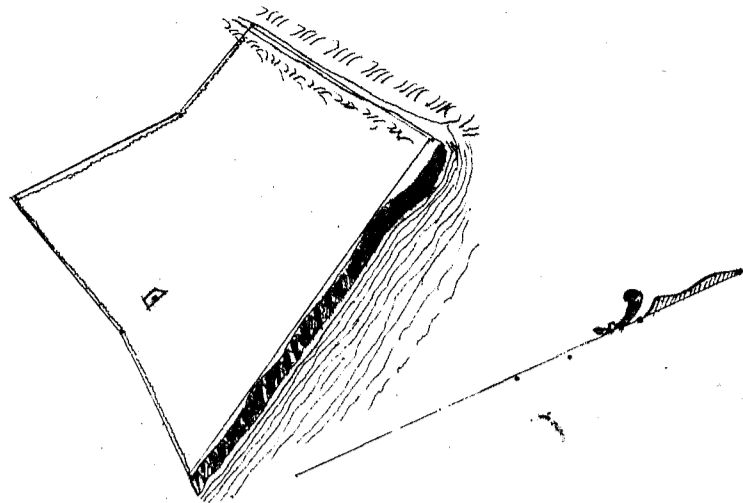
Land Commission Awards, vol. 7

There are no pages 660 - 669.

Series 288:

Land Commission Awards, vol. 7

There are no pages 660 - 669.



4 ch. - in.

Ukupauloa

\$ 5.00

W. L. Lee
G. M. Robertson
J. H. Smith
J. M. Kaulahao

Honolulu July 11. 1854.

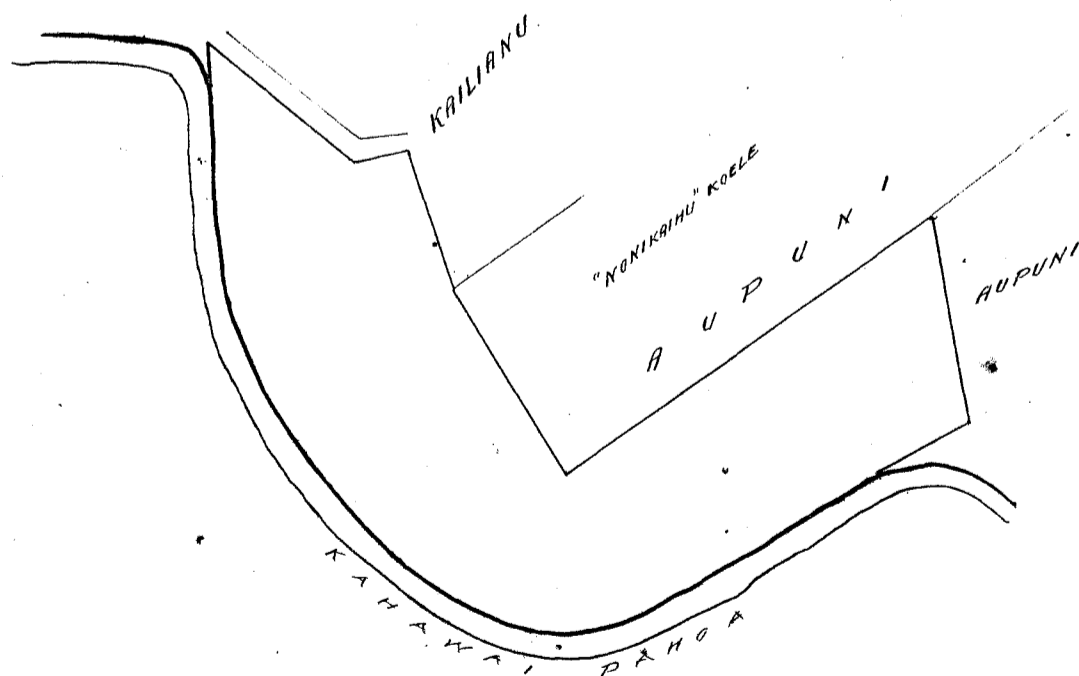
Hele 716 Kumukoa

Waikiki, Kona, Oahu.

Hele 716 Kumukoa, Waikiki, Kona, Oahu.
1. Poi me Kula. Chumaka ma ka pohoaku x ma ka lili Kona o ke Kahaui
o Pahoa, - Chilo ana Kona 69° 30' Komohana 192 Panku, - Kona 37° Komohana 219 Panku,
Kona 5° Komohana 119 Panku, Kona 44° Kikina 302 Panku ma ka lili Kona o ke Kahaui
Pahoa a hiki i ke hiki Kona o keia me Aupuni, - alaila Kona 66° Kikina 143 Panku,
hiki, - Kona 50° 45' Komohana 314 Panku, - Kona 13° 30' Kikina 151 Panku me Kona 56° Kikina
100 Panku pili me Aupuni a me Kailani a hiki i ka auwai Kona hapalua o Kumukoa
me Kailani, - alaila Kona 26° Komohana 36 Panku a me Kona 23° 30' Kikina ma ka
auwai me Kailani a hiki i ka hoomaka ana. Oia ka Ili. 88/100 Cha.

April 23. 1852.

J. P. Kalamo
Ananua



3/4 IN. 100 P. SCALE

Ukupauloa

\$ 3.00

W. L. Lee
G. M. Robertson
J. H. Smith
J. M. Kaulahao

Honolulu July 11. 1854.

He Apana aino ma Kaliawa iti aino ma Kalihii, Kona, Mookipuni, Oahu.
 E hoomaka ana i ke ana ma ke kahi Akaw ma ke o keia pili me ke Hopua a me Kaluaopalena
 ma ke awwai e kaawale ai. Kaluaopalena me Kaliawa i ka pohaku Konaiaia x, a holo ma ke Hopua

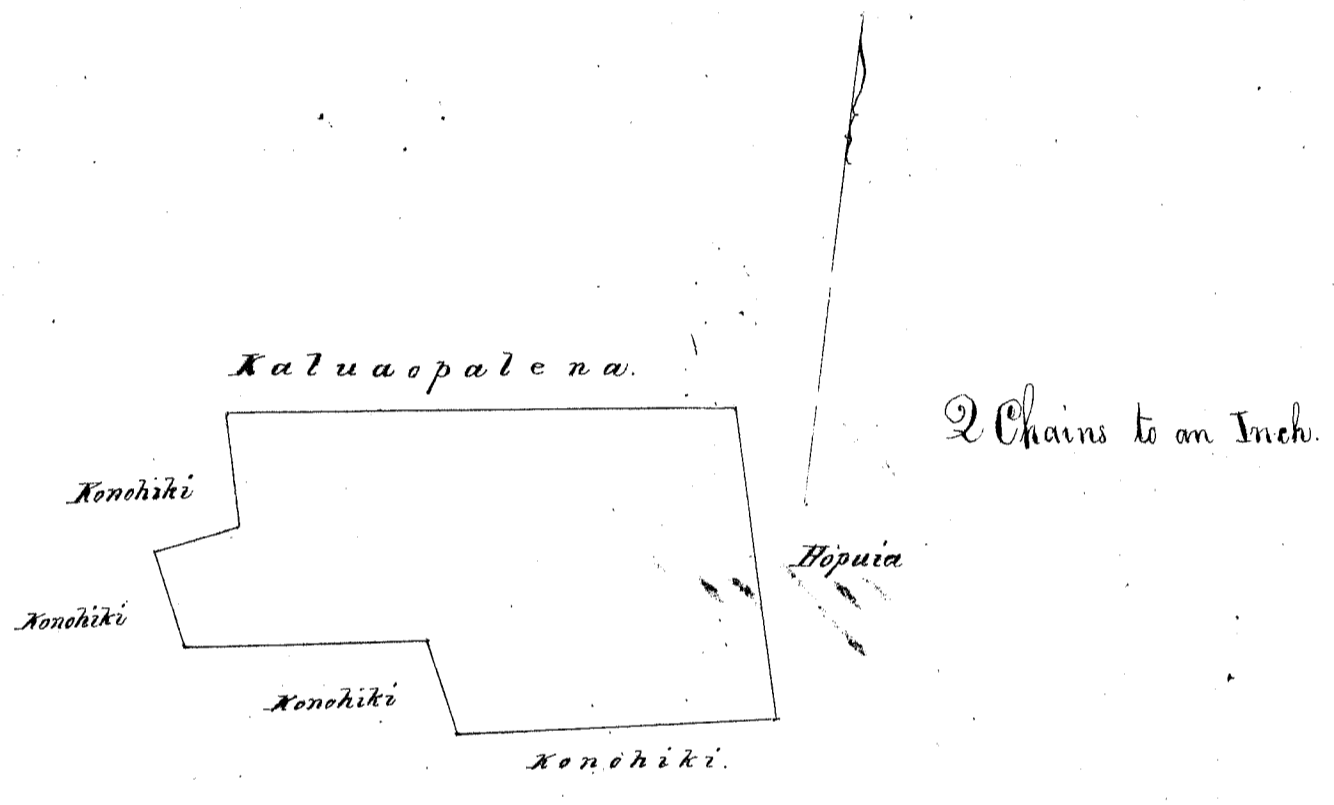
Hema	15° 30'	Hikina	325	Pauku hiki i Konoehiki
Hema	79° 30'	Komohana	335	" " "
Akaw	26° 00'	Komohana	100	" pili i "
Hema	83° 00'	Komohana	253	" " "
Akaw	26° 30'	Komohana	100	" " "
Akaw	65° 00'	Hikina	94	" " "
Akaw	14° 30'	Komohana	117	" hiki i Kaluaopalena
Akaw	81° 30'	Hikina	534	" " " a hiki i kahi i hoomaka ai.

Matala 17/10 Eka

Honolulu, 18 Maraka 1854.

J. W. Makalena.
 Mea ana aino

Ololoakaka O ka Kabuakala a me ke Apana 2, Waikohoia no Konoehiki.



Wikipauloa

W. L. Lee
 G. M. Robertson
 J. H. Smith
 J. Kekaulaoo

Honolulu July 20, 1854.

Apana 2. Aina Kalo me Kula, maloko o ka Ili o Kuahaka. E hoomaka ana ma ke ka-
 hawai o Kealia ma ke kahi lani kuku. alaila aku.

Hema 84° 30' Hikina 5° 10' Kaul. e pili ana i ke kula o Konoehiki.

Hema 12° Komohana 6. " " " a hiki i ke kahawai.

alaila ma ke kahawai, a hiki i kahi i hoomaka ai. Cili ma. 2 Eka. 3 Ruda.

2.0.30 18/186 Kauai Iulai 1854.
 23
 2.3.30

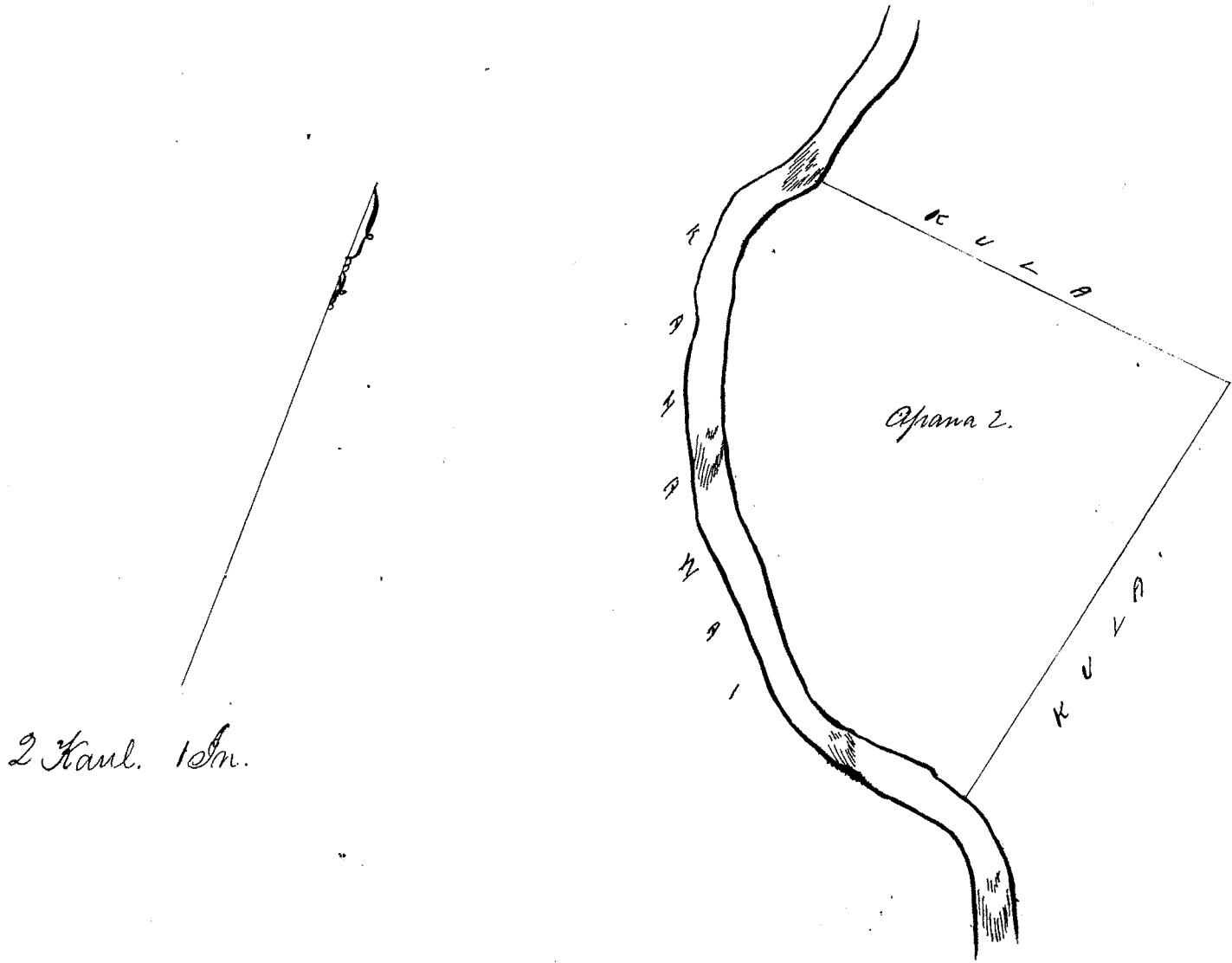
J. H. Pease

Ololoakaka. O keia Apana o Nahi i ana honia mai
 mei e W. H. Pease. oia hii kona apana 2. a ua hooia keia
 apana ma ka la hooia i ka Apana 1. ma ka awa 156. Vol. 8. awards Books.

Iulai 25. 1854.

C. Hamano
 me ka kaula. L. H. K.

ma ke awwai ke kii.



2 Kaul. 1 Sm.

Ukupaulea

\$4.00

W. L. Lee
G. M. Robertson
J. H. Smith
S. Kekaulakao

Honolulu Septemaba 1. 1852.

Kelu 5944 Papaleua (Milolii Kauai.

Maloko o ke Ahupuaa o Waimuu, Milolii, Kauai.

Apiana 1. Pahale, ma Kamuliwai, Penei na mokuna. E hoomaka ana ma ke Kai, ma na Loi o Pulaau.

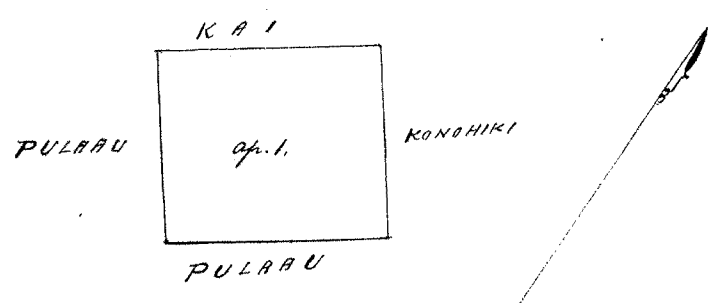
- Kema 37° Nihina 1 Kaul. e pili ana i ke Kai.
- Kema 54° Komohana 1 15/100 " i na Loi o Pulaau
- Akau 37° Komohana 1. " " " "
- Akau 54° Nihina 1 15/100 " " o Komohiki. E ili ana 18 Perka.

Apiana 2. Cina Kale, ma Kalooloa. Penei na mokuna. E hoomaka ana, ma ke Kahawai, kokeke i kahi koele "Nihau" ka inoa, alaila aku.

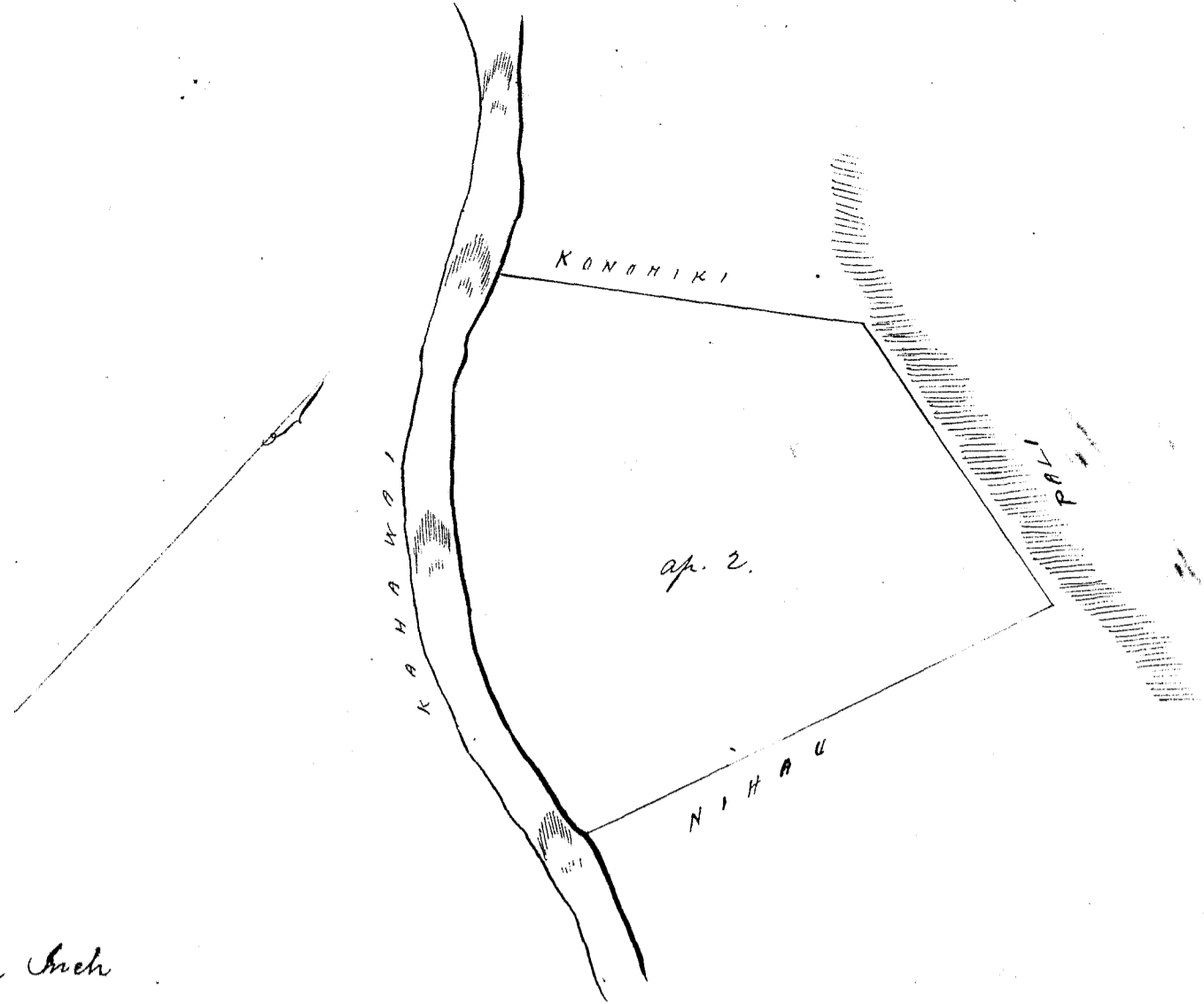
- Akau 22°30' Nihina 3 10/100 Kaul. e pili ana i ke koele Nihau.
- Akau 75° Komohana 2 " " i ka Anaki.
- Kema 56° Komohana 2 20/100 " " i na o ke Komohiki. alaila hiki ma ke Kahawai, a hiki i kahi i hoomakawai. E ili ana 2 Puda. 30 Perka.

Kauai. Iulai. 1854.

W. H. Pease



Ma kela aoas kekahi kii.



one chain an inch

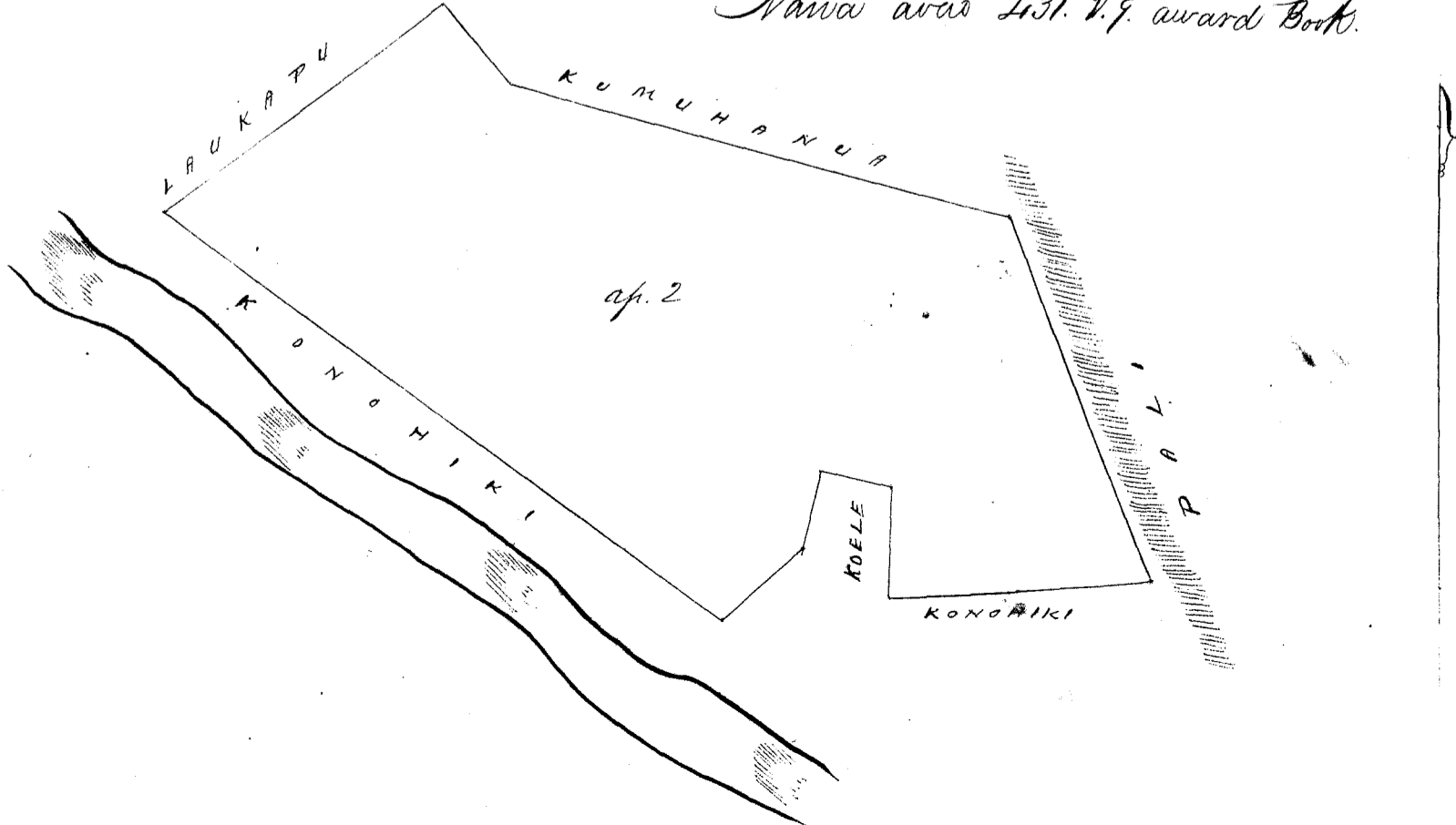
Ukupaoua \$ 7,000
 W. L. Lee
 G. M. Robertson
 J. H. Smith
 J. Kekaulahao

Honolulu, Iulai 25, 1854.

Kulu 6531 Hulimai (Miloliu, Kawaii.

Ap. 2. Oina Kalo, me Pahale maloko o ka Ili o Kapela Miloliu, Ahupuaa o Waimoa Kawaii. E hoomaka ana ma ka pali o Anaki ma ke kula o ke Konohiki, alaila aku.
 Kema 85° Kumuhana 15 7/100 Kaul. e pili ana i ke kula o Konohiki.
 Akau 65/100 " " " koele
 Akau 82° Kumuhana 40/100 " " " "
 Kema 15° Kumuhana 43/100 " " " "
 Kema 48° Kumuhana 62/100 " " i ma Loi o Palau
 Akau 55° Kumuhana 4 " " i ka pali maluna o Kahawai.
 Akau 52° Kikina 2 " " i ma "Laukapu"
 Kema 41° Kikina 1 " " i ma Loi o Kumuhanua.
 Kema 72° Kikina 1 10/100 " " " "
 Kema 79° Kikina 1 9/100 " " " " alaila hiki ma ka pali.
 a hiki i kahi i hoomaka ai. Cili ana 3 Puda 30 Perka.

Kawaii Iulai 1854 W. H. Pease
 Nawawawa 431. V. P. award Book.



1 Kaul. 1 in.

Ukupaoua \$6.00

W. L. Lee
G. M. Robertson
J. H. Smith
S. Kekaulahao

Honolulu Iulai 25, 1854

Heleu 8574 Keaka

Keui 2, Kona, Hawaii.

Ke aino o Keaka ma Keui 2, Kona, Hawaii.

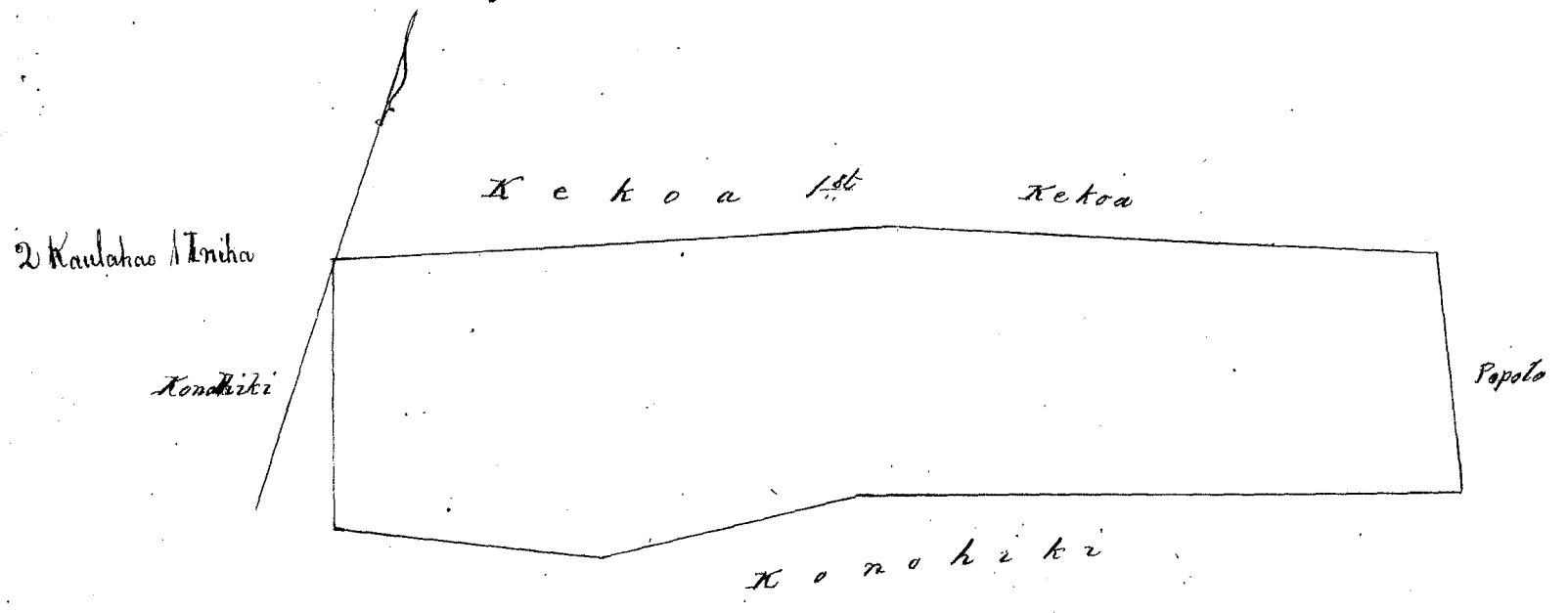
E hoomaka ma ke kii Komohana a e holo

Keama	18° 30'	Kikina	2.90	Kh. ma ke aino Komohiki	
Keaw	76°	Kikina	2.90	"	Keanaana
Keaw	57°	Kikina	2.85	"	"
Keaw	70°	Kikina	6.44	"	"
Keaw	24° 30'	Komohana	2.60	"	Popolo
Keama	73° 45'	Komohana	5.90	"	Kekoa a hiki i kahi i hoomaka'i.
Keama	67°	Komohana	5.90	"	" a hiki i kahi i hoomaka'i.

Aloko o keia Aprana aino he 3 1/2 Eka.

J. Fuller
Lunaanaana

Kona Hawaii Apr. 7, 1853.



Ukupaoua \$6.00

W. L. Lee
G. M. Robertson
J. H. Smith
S. Kekaulahao

Honolulu Iulai 28, 1854.

Heleu 7025 Kawi

Keui 2, Kona Hawaii.

Ke aino o Kawi ma Keui 2, Kona Hawaii.

E hoomaka ma ke kii Kikina, a e holo

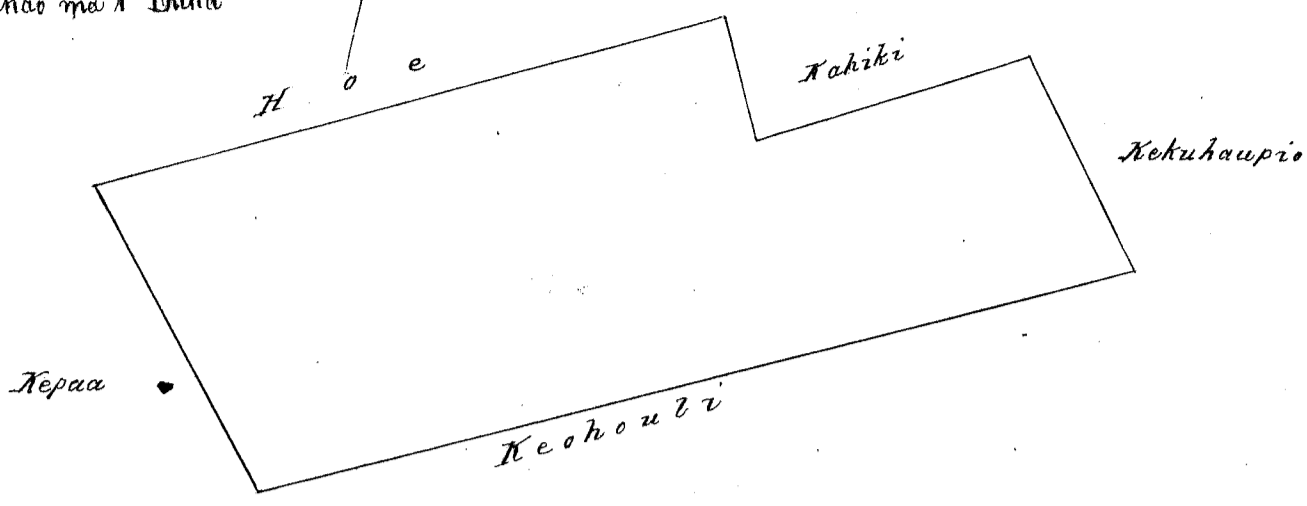
Keaw	39° 45'	Komohana	2.50	Kh. ma ke aino o Kekuaupio	
Keama	58° 15'	Komohana	3.00	"	Kahiki
Keaw	28°	Komohana	1.36	"	"
Keama	60° 30'	Komohana	6.85	"	Hoce
Keama	41° 30'	Kikina	3.65	"	Kepaa
Keaw	61° 45'	Kikina	9.49	"	Keohouli a hiki i kahi i hoomaka'i.

Aloko o keia Aprana aino he 3 Eka.

J. Fuller
Lunaanaana

Kona Hawaii Mar. 24, 1853.

2 Kaulahao ma 1 Iniha



Ukupaaloa

#6

W. L. Lee
G. M. Robertson
J. H. Smith
J. Kekaulahao

Honolulu Julai 28, 1854

Helu 7009 Kaolopana

Keei 2, Kona, Hawaii.

Ke aino o Kaolopana ma Keei 2, Kona, Hawaii.

Tahale. E hoomaka ma ke kihi Akaw a e holo

Kema 64° 30' Komohana 1.66 Kk. ma ke aino Kohohiki

Kema 23° 45' Kikina 2.14 " " "

Akaw 64° 15' Kikina 1.68 " " "

Akaw 24° Komohana 2.14 " " "

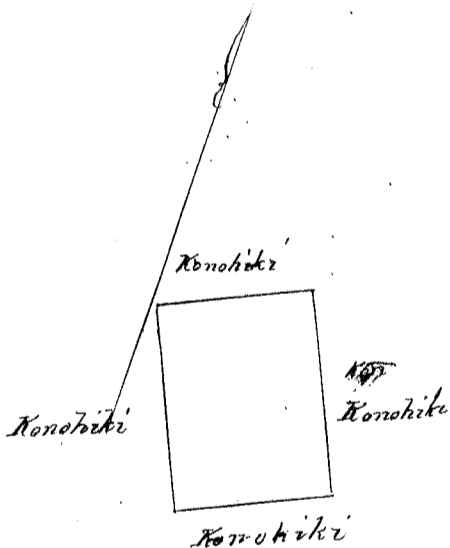
a hiki i ka kihi i hoomaka'i.

Hoko o keia pahale he 35/100 Eka.

Kona Hawaii Mar 22, 1853.

J. Fuller
Lunacama

2 Kaulahao 1 Iniha



Ukupaaloa

#4

W. L. Lee
G. M. Robertson
J. H. Smith
J. Kekaulahao

Honolulu Julai 28, 1854.

Helu 7030 Kapu

Keei 2, Kona, Hawaii.

Ke aino o Kapu ma Keei 2, Kona, Hawaii.

E hoomaka ma ke kihi Kikina a e holo

Akaw 19° Komohana 1.50 Kk. ma ke aino Kohohiki

Kema 82° 30' " 3.00 " " Ala "

Kema 69° " 3.50 " " " "

Kema 65° " 1.39 " " " "

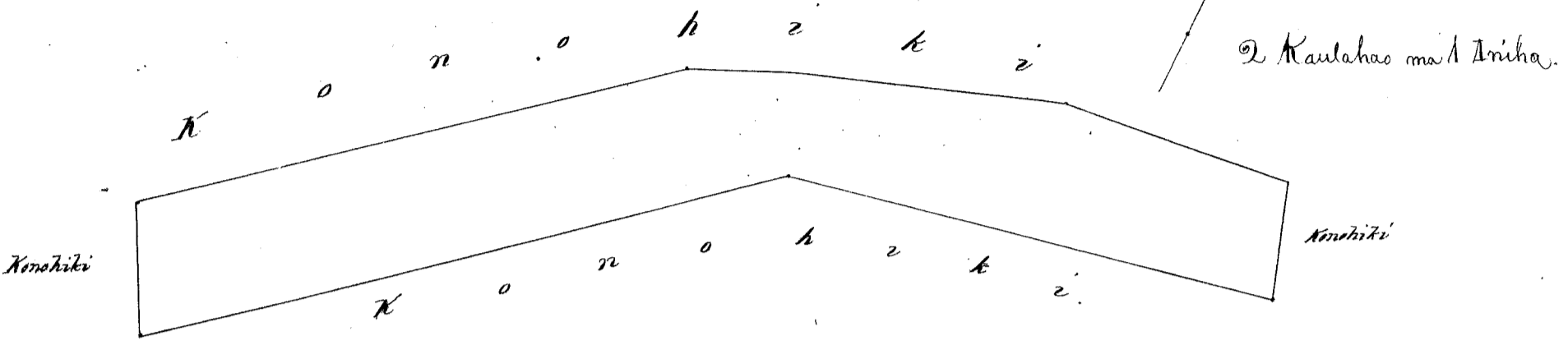
Kema 49° 15' " 7.26 " " " "

Kema 29° 15' Kikina 1.70 " " aino Kohohiki

Akawa 49° Hikiina 8,48 Kh. ma ke aiaa Konohiki a hiki i kahi i hoona a i.
 Akawa 77° 15' Hikiina 6,40 " " " a hiki i kahi i hoona a i.
 I loko o keia Apiana aiaa he 2 4/10 Eka

Kona Hawaii Mar. 24, 1850.

J. Fuller
 Lunaluama



Pukupauloa

\$5.00

W. L. Lee
 G. M. Robertson
 J. H. Smith
 J. Kekaulahas

Honolulu Julai 28, 1854.

Heleu 4358 Kaumualii

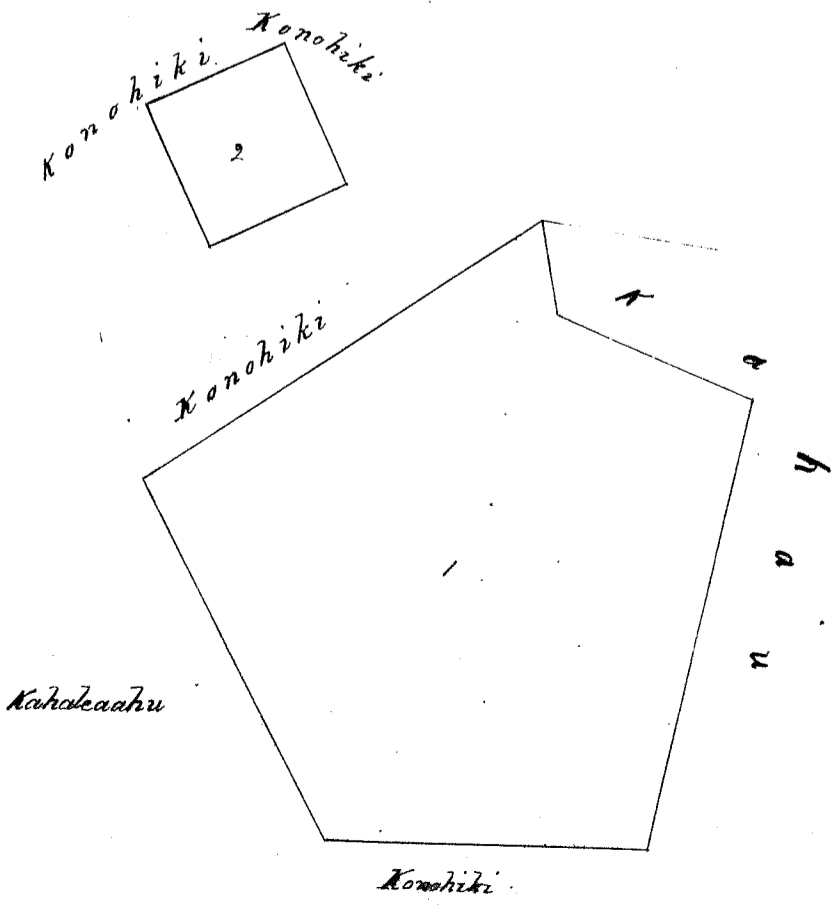
Punaluu Koolaupoke, Oahu.

Apiana 1. 8 Poi ma Punaluu. E hoona ana ma ke kahi Komohana Hea, a e holo ana
 Akawa 8 1/2 Komohana 500 Poutu e fili ana i ke ke Konohiki
 Hea 74° Hikiina 100 " " " Kahaw
 Akawa 46° Hikiina 220 " " " "
 Hea 54° Hikiina 490 " " " "
 Hea 26° Komohana 342 " " " "
 Hea 87° Komohana 420 " " " Kahalaahu i ke kahi mua, 2 7/10 Eka.

Apiana 2. Pahale. E hoona ana ma ke kahi Komohana Hea a e holo ana
 Hikiina 160 Poutu e fili ana i ke ke Konohiki
 Hea 160 " " " "
 Komohana 160 " " " "
 Akawa 160 " " " " i ke kahi mua 1/4 Eka.

August 30, 1857.

J. F. Turner
 Lunaluama



Okupauloa

\$5.

677

W. L. Lee
G. M. Robertson
J. H. Smith
J. Kekaulahao

Honolulu Julai 29, 1854.

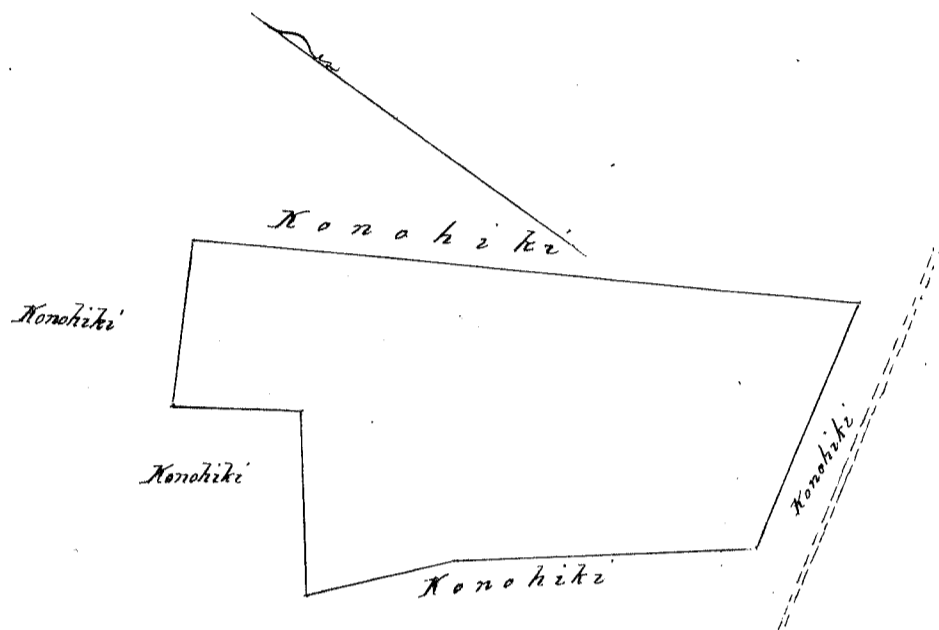
Kelu 1^{no} Kaka

Kehena Puna, Hawaii.

Aina Kuleana ma Kehena Puna, Hawaii.

E hoomaka ana keia ma kahi ahupohaku maha o ke Alanui a e holo ana (Kema 75° 30' Kom. 5.54 kaul. ahiki i kahi ahupohaku, - alaila Kema 39° Kom. 6.49 kaul. - alaila Kema 47° 1/2 Kom. 3.27 kaul. alaila Kema 52° Kikina 3.79 kaul. alaila Kema 34° 1/2 Kom. 2.69 kaul. ahiki i kahi mui, - alaila Kema 60° 1/4 Kikina 3.50 kaul. i kahi ahupohaku, - alaila Kema 31° Kikina 14.15 kaul. ahiki i kahi e hoomaka ai. Maloko o keia 7 37/100 Eka.

J. S. Lyman



1/4 Chains = Inch.

Okupauloa

\$5.

W. L. Lee
G. M. Robertson
J. H. Smith
J. Kekaulahao

Honolulu Julai 29, 1854.

Kelu 11244 Kulikua

Kalihikai Hawaii.

Maloko o keia Ahupuaa o Kalihikai, Hawaii.

Apana 1. Aina Kalo ma kahi o Kaka. Penei mai moku ^{na} E hoomaka ana ma kahi moku kahi Aka Kikina, alaila Kema 48° Komohana 1 32/100 Kaul. e pili ana i ma Loi o Konohiki
Kema 52° Komohana 1 53/100 " " i keia Auwai
Kema 43° Kikina 1 32/100 " " i ma Loi o Konohiki
Kema 52° Kikina 1 57/100 " " " " " "

Eili ana 32 Perka.

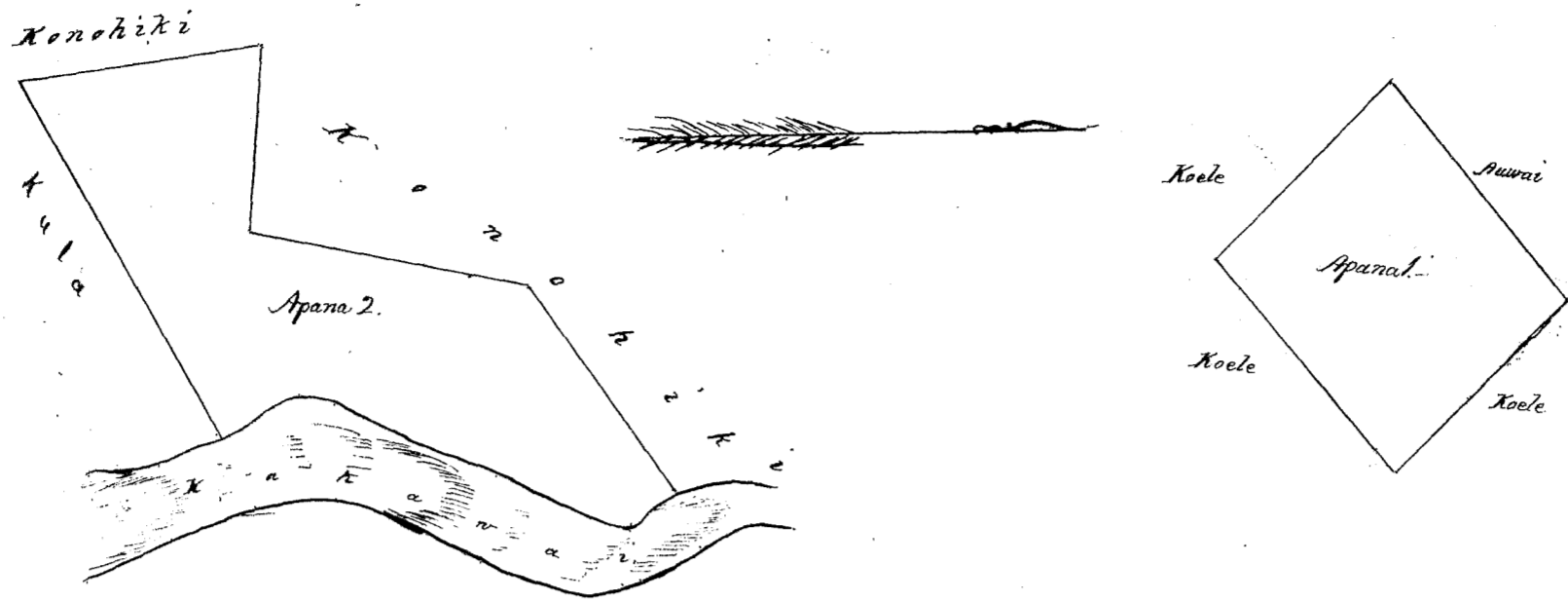
Apana 2.

Aina Kalo. E hoomaka ana ma ke Kahawai ma kahi kahi Kema Kikina, alaila Kema
Kema 62° Komohana 2 18/100 Kaul. e pili ana i ke Kula o Konohiki
Kema 8° Komohana 1 30/100 " " " "
Kema 85° Kikina 1 " " " "
Kema 12° Kikina 1 52/100 " " " "
Kema 55° Kikina 1 27/100 " " " "

alaila e pili ana i ke Kahawai ahiki i kahi e hoomaka ai. E ili ana 1 Ruda 10 Perka.

J. W. Pease.

Hawaii Julai 1854.



Ukupaoua

13

W. L. Lee
 G. M. Robertson
 J. H. Smith
 J. H. Kaulahao

Honolulu Iulai 29, 1854.

Lolu 11251 Kaumu

Kona Kona Hawaii

Ka Pahale, Kaumu ma Kona, Hawaii.

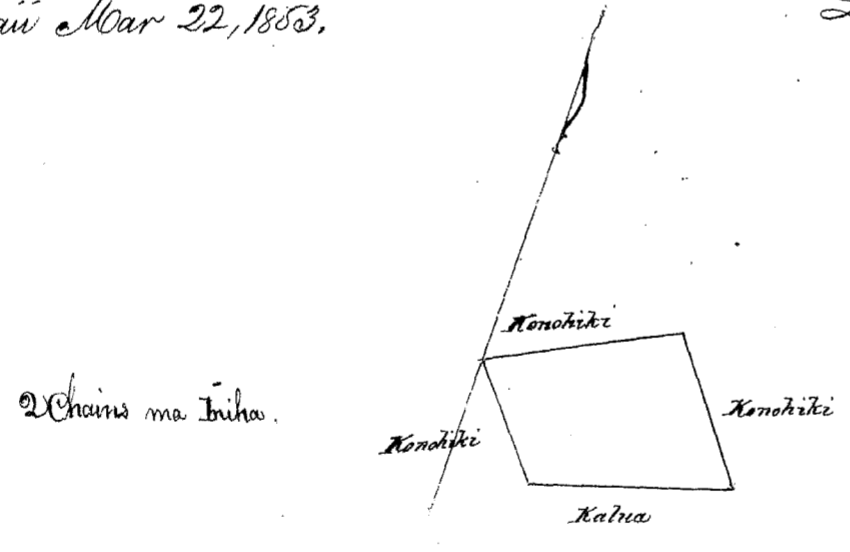
E hoomaka ma ke kihi Komohana a e holo

- Hema 40° 15' Hikina 1.40 Kk. ma ke aiaa Konohiki
- Akau 71° 15' Hikina 2.10 " " Kalua
- Akau 37° Komohana 1.70 " " Konohiki
- Hema 61° 15' Komohana 2.10 " " Konohiki a hiki ikeahi i hoomaka'i.

Aloko o keia pahale he 3/10 Eka.

Kona Hawaii Mar 22, 1853.

J. Fuller
 Linaananaina



Ukupaoua

14

W. L. Lee
 G. M. Robertson
 J. H. Smith
 J. H. Kaulahao

Honolulu Iulai 29, 1854.

Lolu 11245 Moose

Kalihikai Hawaii

Maloko o ka Ahupuaa, Kalihikai, Hawaii.

Apana 1. Pahale maloko o ka Ii o Kiki. E hoomaka ana ma ke kihi Hema Hikina o keia, ma ua Loi o Kapuahi, alaila.

- Akau 18° Komohana 1 45/100 Kaul. e pili ana i ke kula o Konohiki.
- Hema 56° Komohana 50/100 " " " "
- Hema 43° Komohana 1 25/100 " " " "

Hema 25° Hikiina 9/100 Kaul e fili ana i ke kula o Konohiki, alaila hiki ma na Loi o Kapuaiki a haki i hoomaka ai. E ili ana 1 Ruda.

Apana 2. Eka Loi maloko o ka Ili o Kapapala. E hoomaka ana ma ke kiki o ka Hikiina ma na Loi o Makakau, alaila aku

Hema 15° Komohana 3 20/100 Kaul. e fili ana i na Loi o Anuhea

Hema 29° Hikiina 1 " " " " " "

Hema 25° Komohana 1 25/100 " " " " " " ika Pali

Akau 30° Komohana 4 70/100 " " " " " " i Kekoa, alaila hiki ma na Loi o Makakau a haki i hoomaka ai. E ili ana 3 Ruda.

Apana 3. Akahi Loi maloko o ka Ili o Kohalaiki. E hoomaka ana ma ke kiki o ka Hikiina me ke Koolo

Hema 50° Hikiina 63/100 Kaul e fili ana i na Loi o Konohiki

Akau 86° Komohana 66/100 " " " " " "

Akau 50° Komohana 63/100 " " " " " "

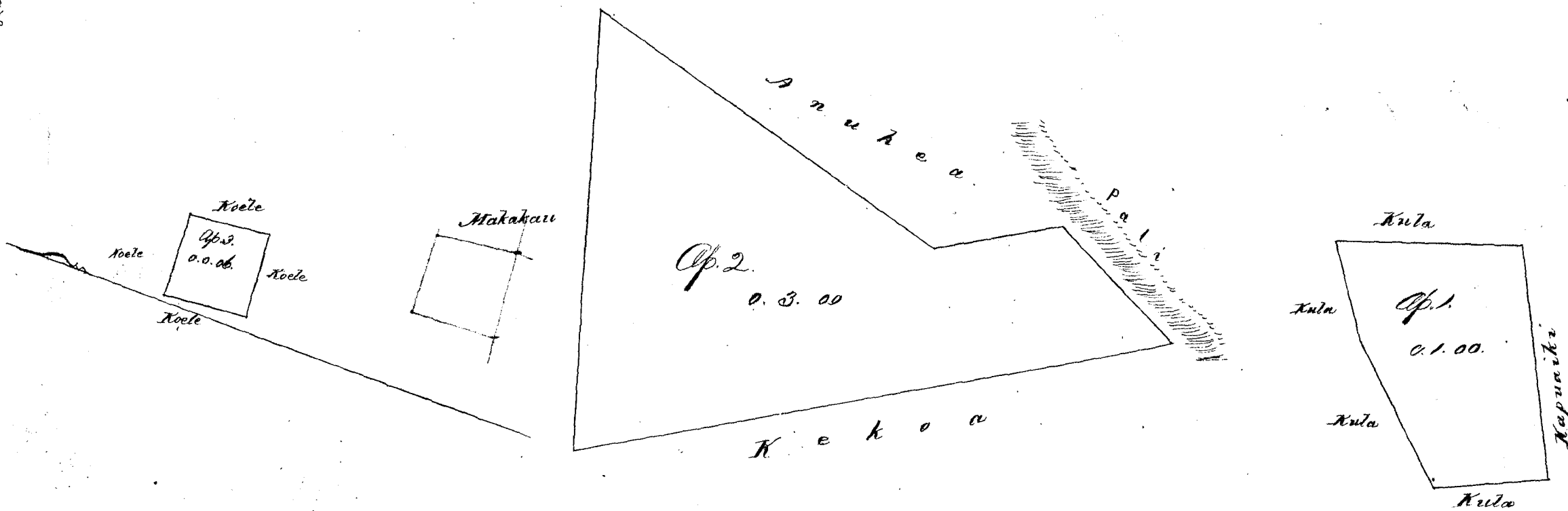
Hema 80° Hikiina 64/100 " " " " " "

E ili ana 6 Ruda.

W. H. Dease

Kauai Iulai 1854

1
3
10.6



Okupauloa

4

W. L. Lee

G. M. Robertson

J. H. Smith

J. Kekaulahao

Honolulu Iulai 29, 1854.

Heleu 11246 Iuli

Kalihikai Kauai.

Maloko o ka Ili o Kaiki, Kalihikai Kauai

Apana 1. Pahala. E hoomaka ana ma ke kiki o ka Hikiina ma ke Kai, alaila aku

Hema - 1 70/100 Kaul e fili ana i ke Kula

Akau 86° Ko. 1 50/100 " " " " " " ika Alamaui

Akau - 1 70/100 " " " " " " i ke Kula

Hema 86° Ko. 1. 50 " " " " " " i ke Kai

E ili ana 1 Ruda.

Apana 2. Eka Loi. E hoomaka ana ma ke kiki o ka Pahala o Moore, alaila aku

Hema 12° Hikiina 4 65/100 Kaul. e fili ana i ka Auwai

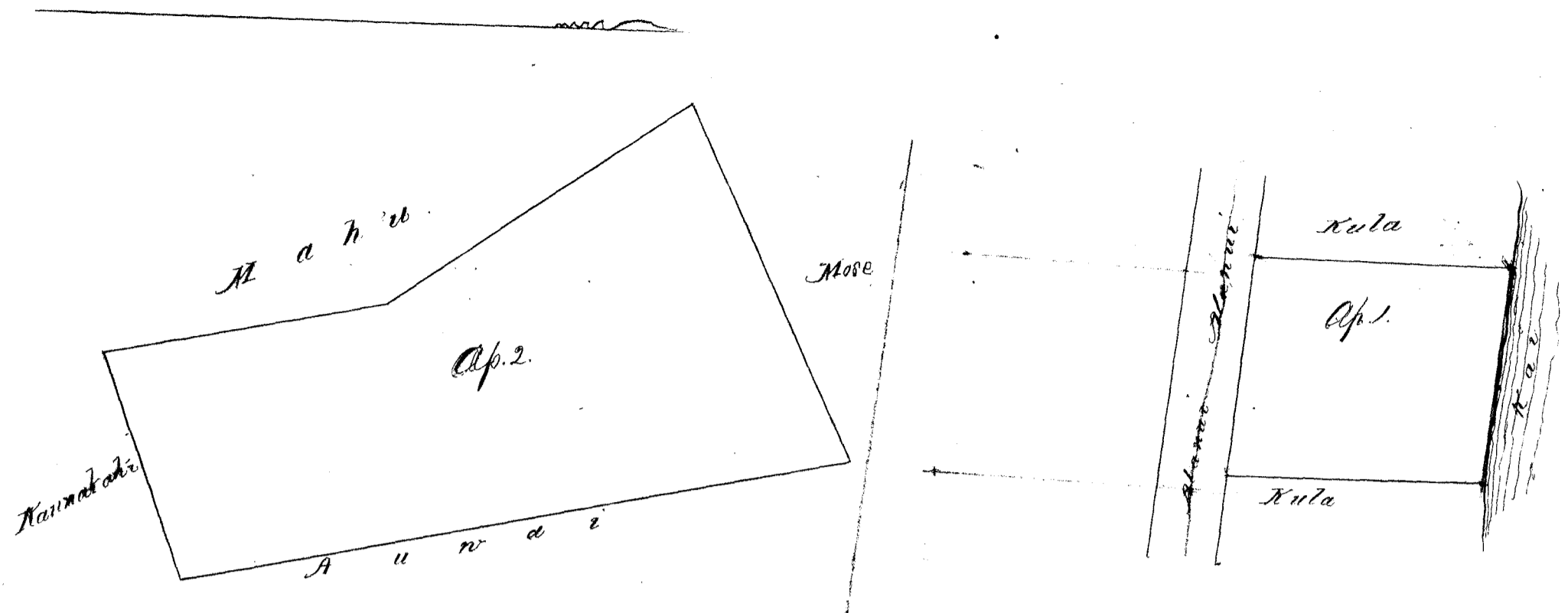
Hema 69° Komohana 1 66/100 " " " " " " i Kaunakahi

Akau 11° Komohana 2. " " " " " " i Moahu

Akau 35° Komohana 2 57/100 " " " " " " alaila e fili i ke Pahala o Moore a hiki i haki i hoomaka ai. E ili ana 3 Ruda.

W. H. Dease

Kauai Iulai 1854.



Ukupaioa J.B.

W. L. Lee
G. M. Robertson
J. H. Smith
J. Kekaulaha

Honolulu Iulai 29, 1854.

Helu #246 11247 Kokoia Kalihikai Kauai.

Ma'alo'o o ka Ii, Kapapala, Kalihikai, Kauai.

Apana 1. Pahale. E hoomaka ana ma ka hii pahale aaw kokoke i ka alanui, alaila aku

- Kema _____ / $\frac{89}{100}$ Kaul. e pili ana i ke Kula
- Akau 81° Komohana / $\frac{43}{100}$ " " i ka pa, fuma
- Akau _____ / $\frac{87}{100}$ " " i Kealanui
- Kema 82° Hikina / $\frac{45}{100}$ " " i ke Alanui

E ili ana 1 Puda.

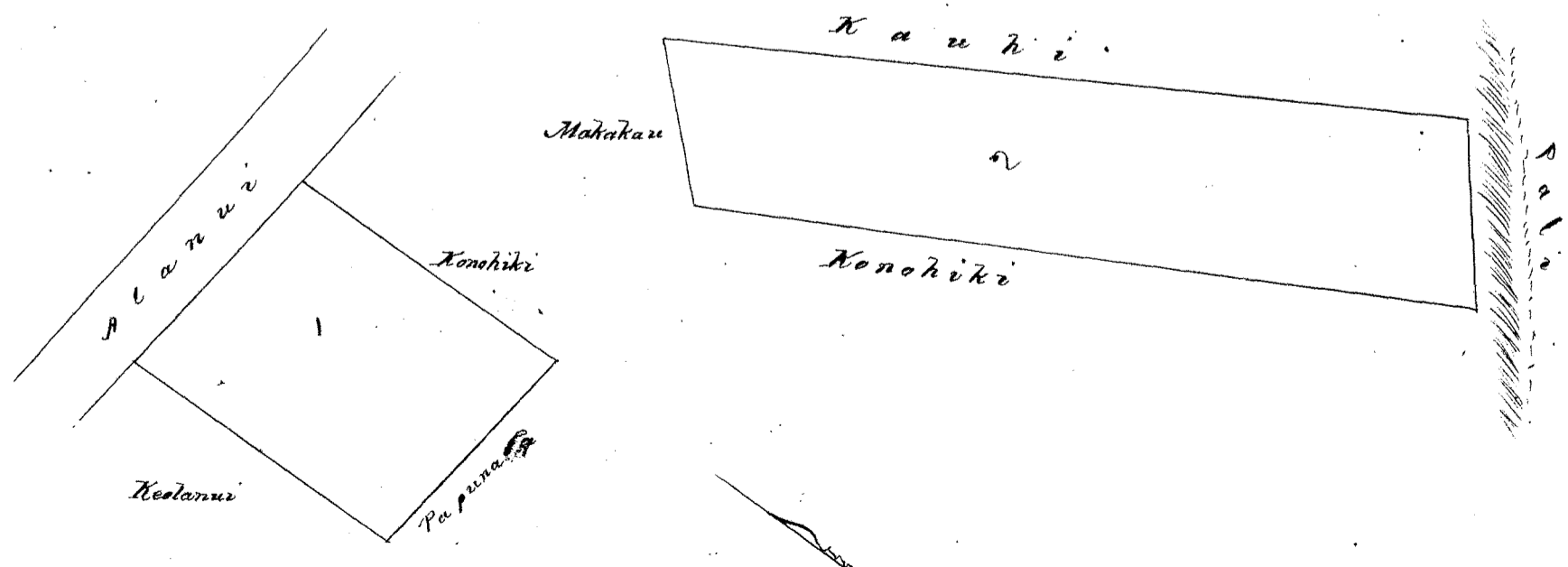
Apana 2. Ekolu Loi. E hoomaka ana ma ka pali ma na Loi o Mose, alaila aku

- Akau 30° Komohana / $\frac{70}{100}$ Kaul. e pili ana i Kauhii
- Kema 52° Komohana / $\frac{10}{100}$ " " i Makakau
- Kema 28° Hikina / $\frac{60}{100}$ " " i na Loi o Konohiki
- Akau 52° Hikina / $\frac{10}{100}$ " " i ka pali

E ili ana 1 Puda 33 Kokoia

W. H. Pease.

Kauai Iulai 1854.



Helu 11248 Koolanui

Kalihikai Kauai.

Maloko o ka Ahupuaa o Kalihikai, Kauai.

Apana 1. Pahale ma ka Ili o Kapapala. E hoomaka ana ma ka pahale o Kekoa,


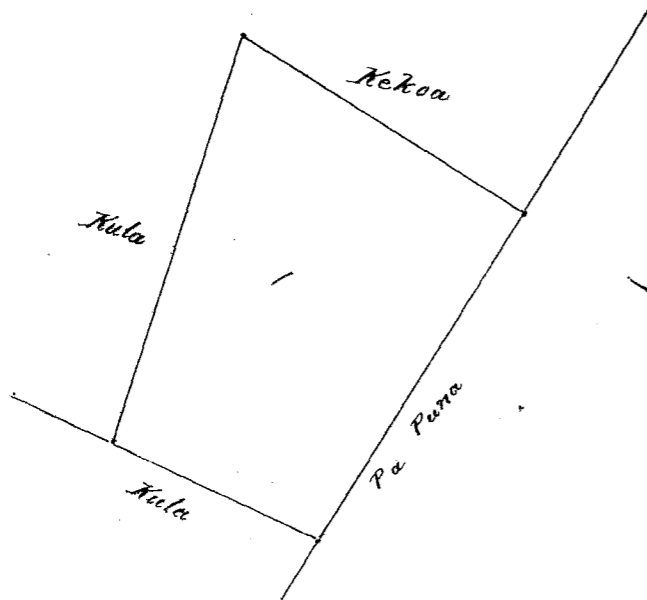
alaila aku - Akau 1 74/100 Kaul. e pili ana i ka Pahaale o Kekoa
Kema 76 Komohana 2 26/100 " " i ke Kula
Kema 7 Komohana 1 20/100 " " alaila e pili ana i ka papuna ahiki i
ka i hoomaka ai. Eili ana 1 Ruda 10 Perka

Apana 2. Ekolu Loi maloko o ka Ili o Kaiki. E hoomaka ana ma ka pali ma na Loi o Ikuu,

Akau 67 Hikina 3 30/100 Kaul. e pili ana i na Loi o Ikuu
Akau 25 Komohana 1 26/100 " " o Komohiki
Kema 66 Komohana 3 44/100 " " o Mahuahuu
Kema 30 Hikina 1 22/100 " " i ka pali.
Eili ana 1 Ruda 24 Perka.

Kauai Julai 1854,

W.H. Pease



(Ukupaaloo)

A3.

W. L. Lee
G. M. Robertson
C. H. Smith
J. H. Kaulaha

Honolulu Julai 29, 1854.

Helu 11249 Kaunakahi

Kalihikai Kauai.

Maloko o ka Ahupuaa o Kalihikai, Kauai.

Apana 1. Pahale maloko o ka Ili o Kaiki. Penei ma motuana. E hoomaka ana ma ka Kai ma ke kiki
Akau Hikina, alaila aku -

Kema 2 Komohana 1 70/100 Kaul. e pili ana i ke Kula
Akau 86 Komohana 1 50/100 " " i ke Lanui
Akau 2 Hikina 1 70/100 " " i ke Kula
Kema 86 Hikina 1 50/100 " " i ke Kai
Eili ana 1 Ruda.

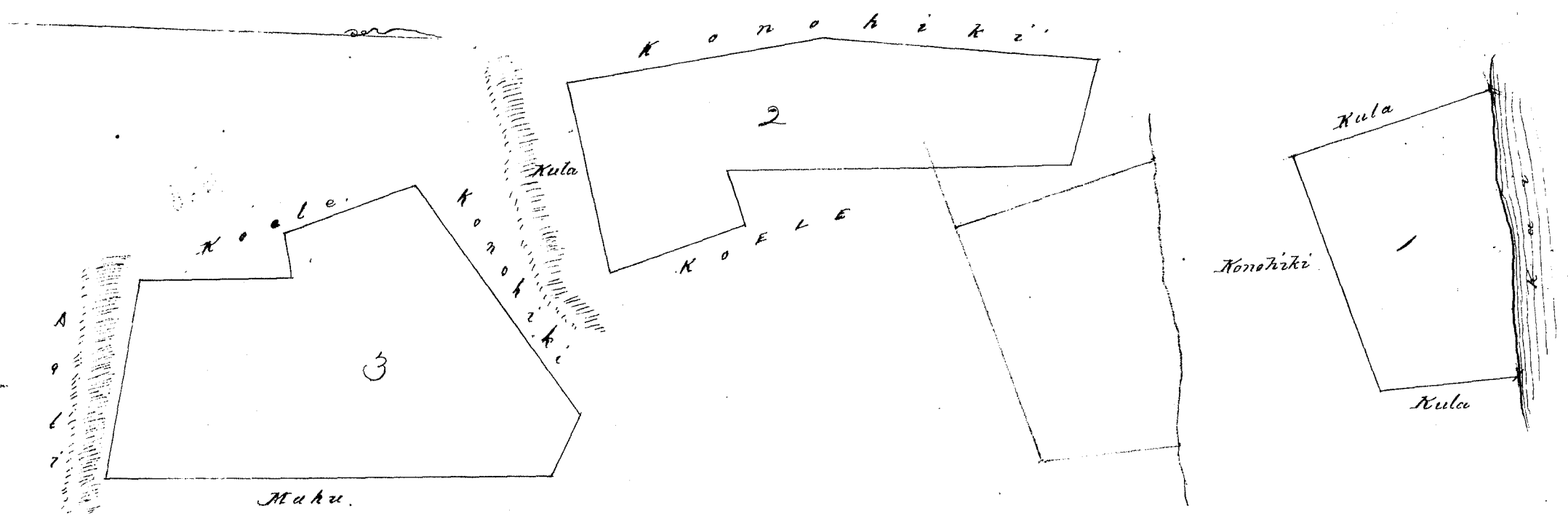
Apana 2. Ekolu Loi. E hoomaka ana ma ka Pali ma na Loi o Kahakamohu, - alaila aku, -

Akau 2 Komohana 5/100 Kaul. e pili ana i Kahakamohu
Akau 69 Hikina 4 80/100 " " i ka Kahu
Kema 4 Hikina 1 32/100 " " i ka Auwai

Akau 2° Komohana 3 ²⁰/₁₀₀ Kaul. e fili ana i ma Lwi o Moahu
 Akau 66° Komohana ⁴⁸/₁₀₀ " " " o Honolulu
 Kuma 52° Komohana 2 " " " "
 Kuma 22° Hikina 1 " " " "
 Akau 79° Hikina ³²/₁₀₀ " " " "
 Kuma 3° Hikina 1 ¹⁷/₁₀₀ " " " " alaila e fili ana i ka pali
 a hiki i ka hiki i hoowaka ai. E ili ana 1 Ruda 30 Perka.

Kauai Julai 1854.

W. H. Pease



Ukupaoua

#4.

W. L. Lee
 G. M. Robertson
 C. H. Smith
 J. N. Kaulahao

Honolulu Julai 29, 1854.

~~Helu #250~~ Kapehe

Waimoa Kauai.

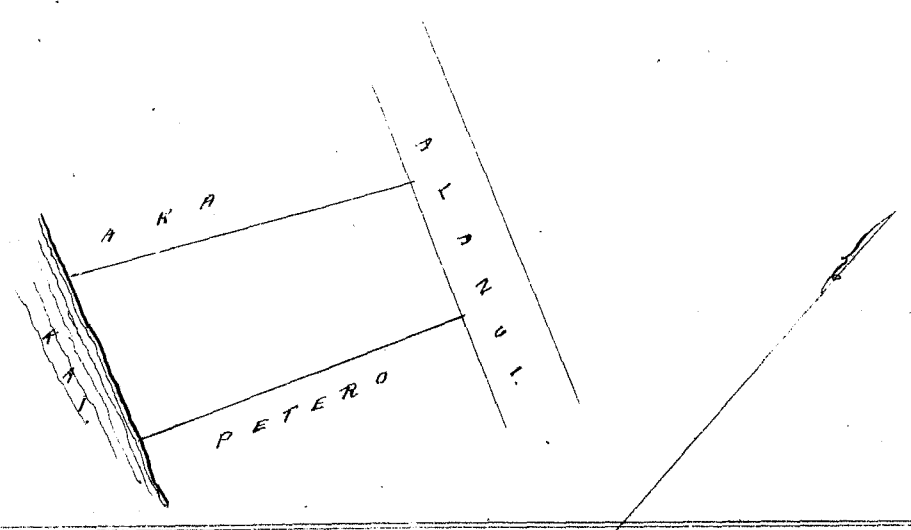
Pahale maloko o ka Ili o Pelekani Waimoa, Kauai.

E hoowaka ana ma ke Kai ma ke Kahi (Kuma Hikina) o ka pahale o Akau, - alaila akau, -

Akau 32° Hikina 1 ⁸³/₁₀₀ Kaul. e fili ana i ka pahale o Akau
 Kuma 64° 15' Hikina ⁷³/₁₀₀ " " i ka Alanui
 Kuma 27° Komohana 1 ⁸¹/₁₀₀ " " i ka pahale o Petero, alaila e fili i ke Kai a hiki i
 ka hiki i hoowaka ai. E ili ana 24 Perka

Kauai Julai 1854.

W. H. Pease



Ukupaoua

#2.

W. L. Lee
 G. M. Robertson
 C. H. Smith
 J. N. Kaulahao

Honolulu Julai 29, 1854.

Maloko o kea Ili o Nuiwa, Kalilikai Hawaii.

Apana 1. Aina Kala. E hoomaka ana ma kea pali me ma Loi o Naea, alaila aku

- Hema 15° Komohana 4 ²⁰/₁₀₀ Kaul e fili ana i ma Loi o Naea
- Akau 66° Komohana 1 ⁹⁴/₁₀₀ " " i kea pali
- Akau 31° Hikina 3 " " i ma Loi o Konoehiki a hiki i kea i hoomaka ai.
- Akau 15° Hikina 1 ²⁷/₁₀₀ " " " " a hiki i kea i hoomaka ai.

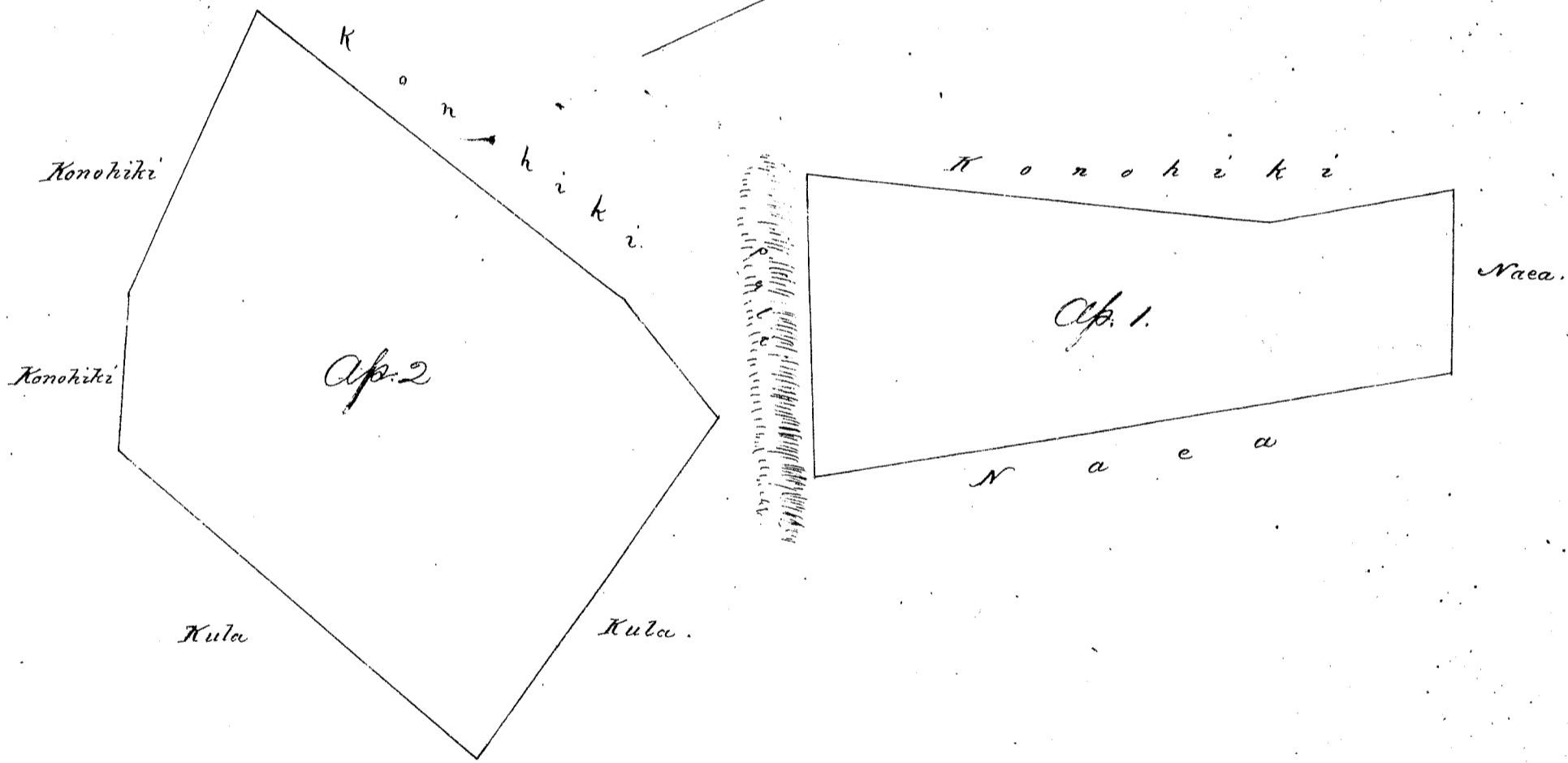
Eili ana 2 Puda 5 Perka.

Apana 2. Pahale me Elua Loi. E hoomaka ana ma kea hiki pahulaau, alaila aku.

- Hema 40° Hikina 2. Kaul. e fili ana i ke Kula o Konoehiki
- Hema 58° Hikina 1. " " i ke Epera
- Akau 65° Hikina 3. ⁰⁵/₁₀₀ " " i ke Kula o Konoehiki
- Akau 30° Komohana 2 ⁷⁰/₁₀₀ " " i ma Loi o Konoehiki
- Hema 75° Komohana 1. " " i ke Kula " "
- Hema 63° Komohana 3. " " " " Eili ana 3 Puda 33 Perka.

Hawaii Julai 1854.

W. H. Pease



Ukupauloa

#4.

W. L. Lee

G. M. Robertson

P. H. Smith

J. Kekaulahao

Honolulu Julai 29, 1854.

Pahale me aina Kala maloko o kea Ili o Nuiwa, Kalilikai Hawaii.

E hoomaka ana ma ma Loi o Epera, alaila aku

- Akau 19° Hikina 1. Kaul e fili ana i ke Kula o Epera
- Hema 83° Hikina 2 ⁴²/₁₀₀ " " " o Konoehiki
- Hema 1° Komohana 4 ⁷⁰/₁₀₀ " " " "
- Hema 75° Komohana 2 ²⁰/₁₀₀ " " i ke auwai
- Hema 5° Komohana 2 ²⁰/₁₀₀ " " i ma Loi o Konoehiki

Akau 60° Komohana 1 ²⁰/₁₀₀ Kaul e pili ana i ke Kula o Konohiki

Akau 35° Komohana 1 ¹⁵/₁₀₀ " " " " " "

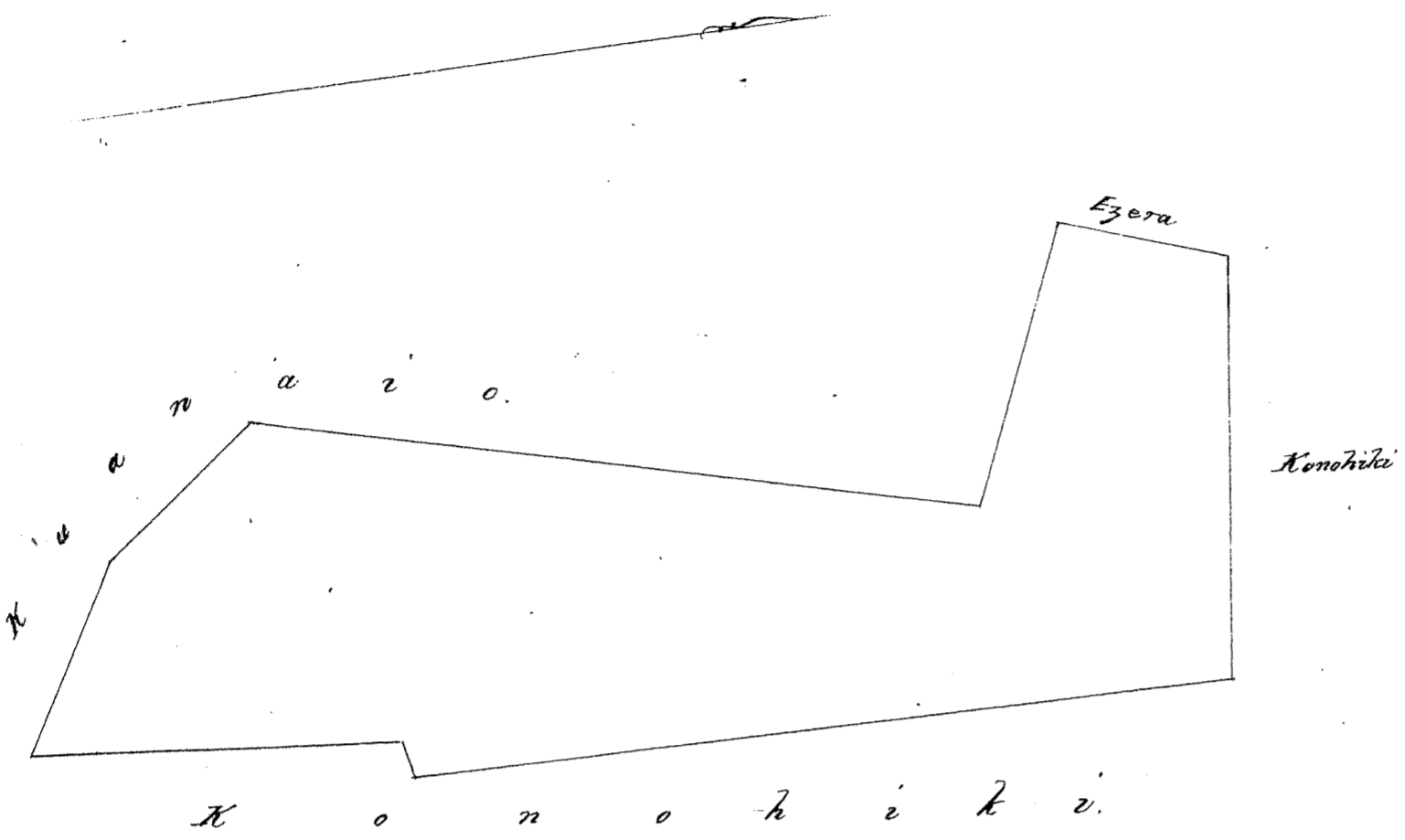
Akau 15° Komohana 4 ²⁰/₁₀₀ " " i ka aina o Kuanoia, alaila aku e pili i ke aina

o Kuanoia a hiki i kahi i hoomaka ai. Eili ana 1 Eka 20 Perka.

W. H. Pease

Kauai Julai 1854.

[Signature]



Ukupaoua

13.

W. L. Lee
G. M. Robertson
J. W. Smith
J. Mikaulahao

Honolulu Julai 29, 1854.

Helu 11255 ~~o~~ Ezera

Kalihikai Kauai.

Maaloko o ka Ii o Niilo, Kalihikai, Kauai.

Apana 1. Elinoo Loi me Kahala. E hoomaka ana ma ke kahi Akau Hikina, alaila aku

Akau 58° Komohana 3 ⁴⁰/₁₀₀ Kaul. e pili ana i ke Kula o Konohiki

Kema 55° Komohana 1 ²⁰/₁₀₀ " " " "

Kema 45° Hikina 1 ⁷⁰/₁₀₀ " " " "

Kema 18° Komohana 3. — " " " "

Kema 40° Komohana 1. — " " " "

Kema 48° Hikina 1 ⁵⁰/₁₀₀ " " " "

Akau 42° Hikina 3 ²⁰/₁₀₀ " i ma Loi. " alaila e pili i ke Kula o Konohiki

a hiki i kahi i hoomaka ai. Eili ana 1 Eka 30 Perka

Apana 2. Ekolu Loi. E hoomaka ana ma ke Kula o Konohiki me ma Loi o Hoaka. alaila aku.

Akau 89° Komohana 1 ⁵⁰/₁₀₀ Kaul. e pili ana i ma Loi o Hoaka.

Akau 28° Komohana 2 ⁰⁰/₁₀₀ " " " "

Akau 89° Komohana 2 " " " "

Akau 15° Hikina 1 ³⁰/₁₀₀ " " " " " " " " " "

Kema 89° Hikina 1 ⁵⁰/₁₀₀ " " " " " " " " " "

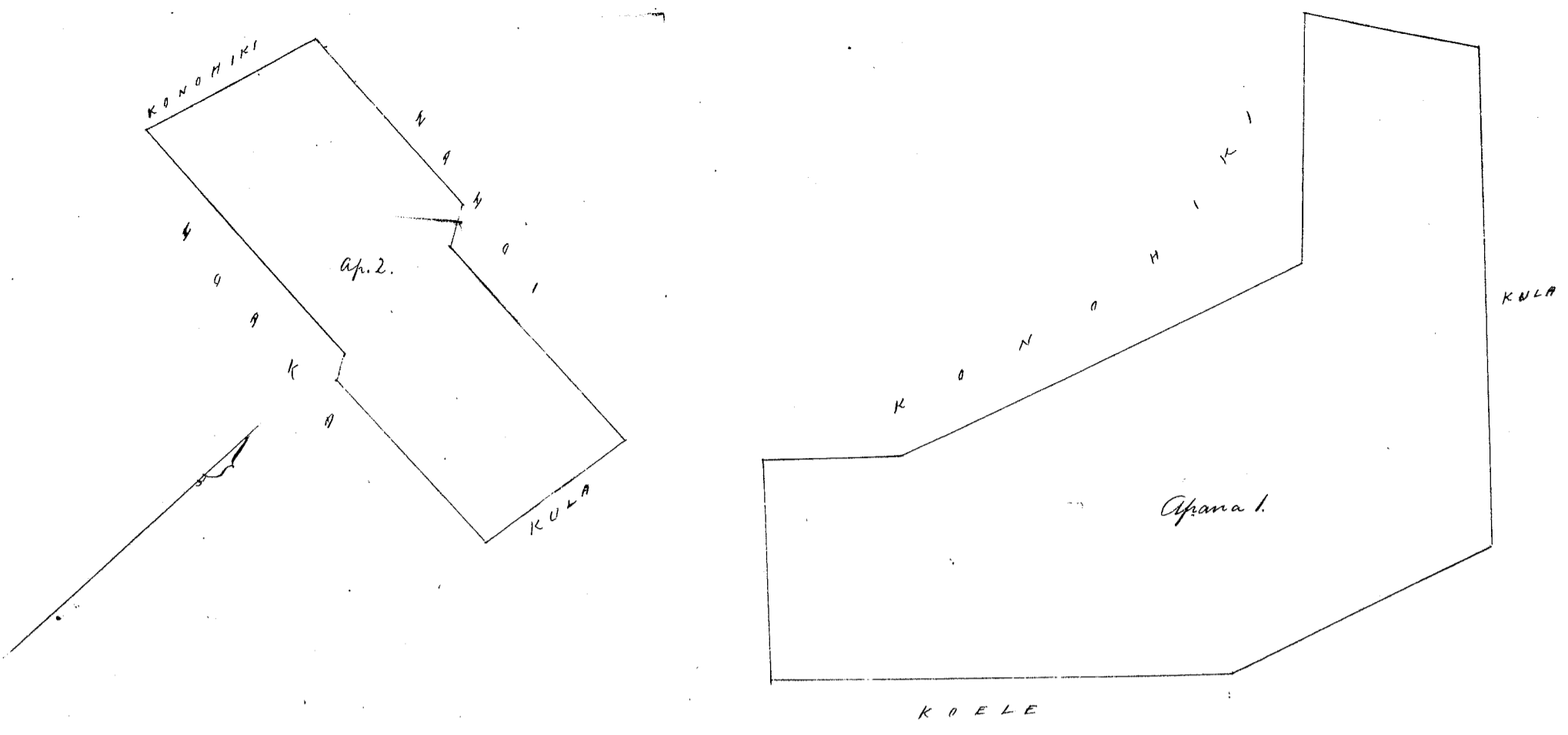
Kema 28° Hikina 3 ⁰⁰/₁₀₀ " " " " " " " " " "

Kema 89° Hikina 1 ⁴⁰/₁₀₀ " " " " " " " " " "

a hiki i kahi i hoomaka ai. Eili ana. 1 Puda 25 Perka.

Kauai Julai 1854.

W. H. Pease



Ukupauloa

\$ 3.00

W. L. Lee
 G. M. Robertson
 J. H. Smith
 J. Kekaulaoo

Honolulu, Iulai 29, 1854.

Helu 6807 Kapana

Kailua, Koolau-poko, Oahu

Apana 1. Moovama Kowai-puolo, Ii'o Kamakalepo, Kailua, Oahu.

E hoomaka ma ke kahi Akaw e hulu ana Heema 10° Heikina i 4,80 kth ma ke auwai. Malaila aku Heema 3° Komohana i 2,40 kth. ma ke auwai. Malaila aku Akaw 82° Komohana i 1,50 kth. Malaila aku Heema 70° Kom. i 1,20 kth. Malaila aku Heema 2° Heikina i 5,40 kth. Ma Palawai. Malaila aku Heema 75° Kom. i 4,70 kth. ma Palawai. Malaila aku Akaw 28° Komohana i 6,90 kth. ma Kapalāi. Malaila aku Akaw 40° Heikina i 7,65 kth. ma ke Kamakalepo. Malaila aku Akaw 65° Heikina ma ke Kamakalepo a hiki i ke hoomaka ana, Hee 12 ⁴⁶/₁₀₀ Eka.

E 12. 56
 13. 35
 7. 14

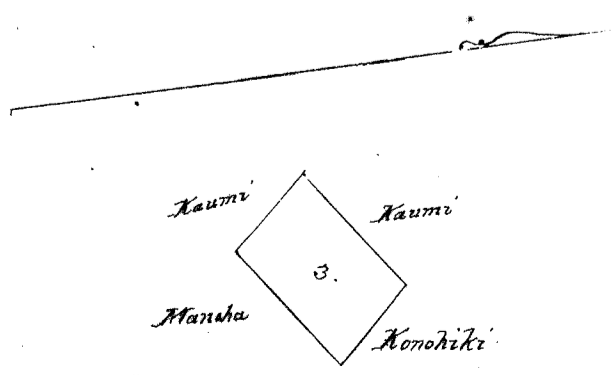
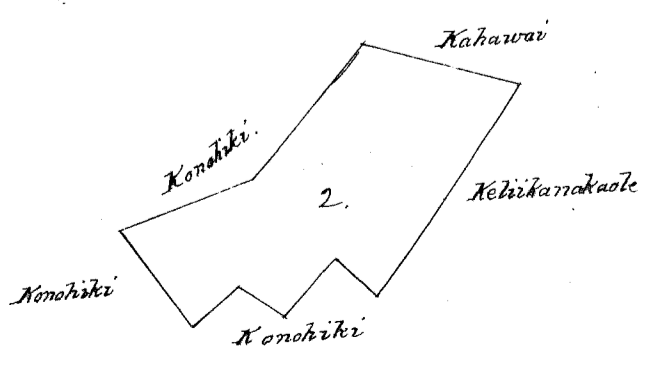
Apana 2. Ekolu Poi i Paauki Kamakalepo Kailua, Oahu.

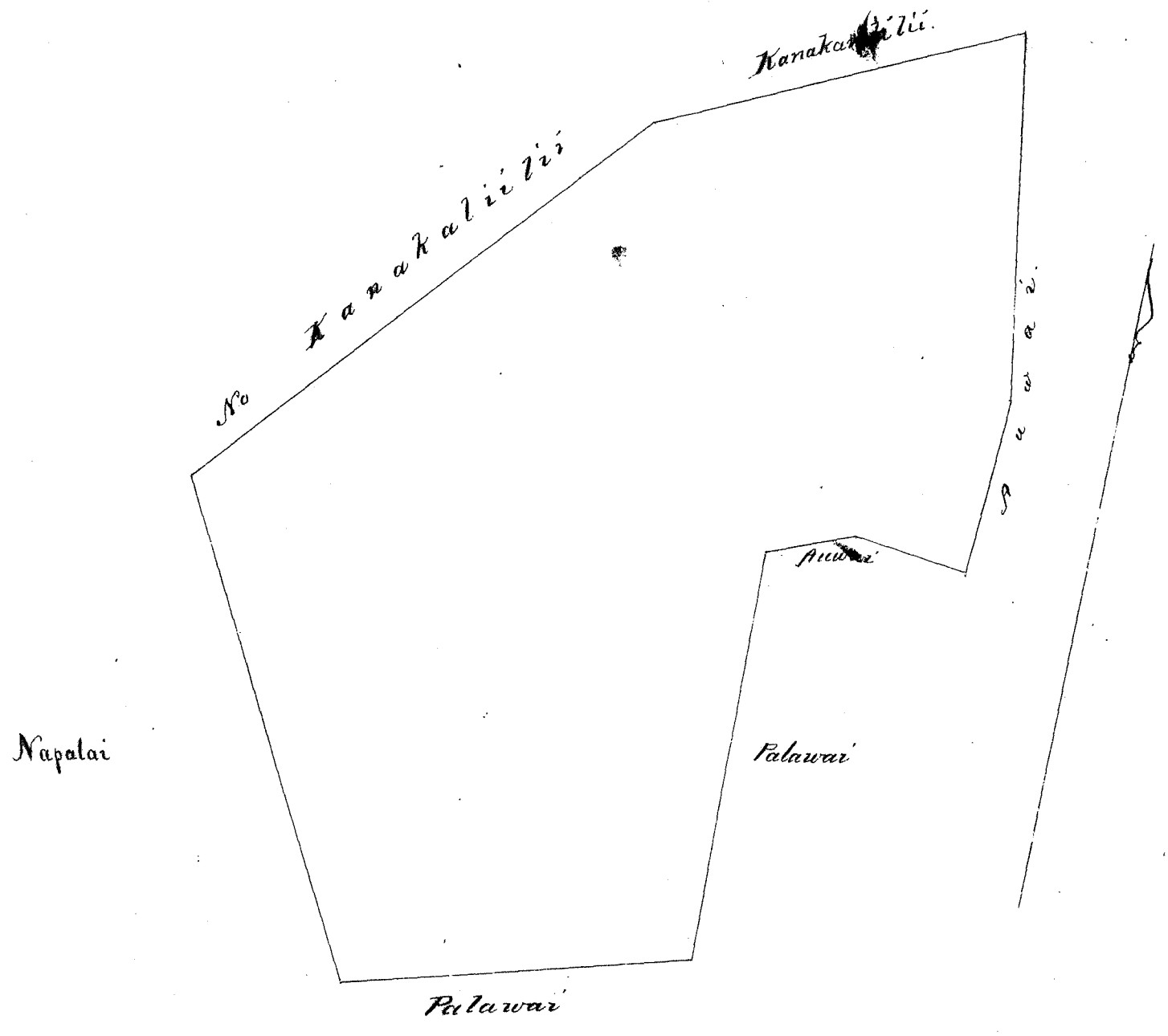
E hoomaka ma ke kahi Heema, i hulu ana Akaw 56° Heikina i 1,25 kth. ma ke Konoiki. Malaila aku Akaw 34° Komohana i 0,60 kth. Malaila aku Akaw 43° Heikina i 0,50 kth. Malaila aku Akaw 37° Komohana i 0,80 kth. ma ke Konoiki. Malaila aku Akaw 47° Heikina i 0,54 kth. ma ke Konoiki. Malaila aku Akaw 50° Komohana i 2,70 kth. ma ke Keliikanakaole. Malaila aku Heema 21° Komohana i 1,80 kth. ma ke hawaii. Malaila aku Heema 43° Heikina i 2,20 kth. ma ke Konoiki. Malaila aku Heema 15° Heikina i 1,50 kth. a hiki i ke hoomaka ana. Hee 7 ¹⁴/₁₀₀ kth. huinaha.

Apana 3. Ekolu Poi i Keliikanakaole, Kailua, Koolau-poko, Oahu.

E hoomaka ma ke kahi Akaw e hulu ana, Heema 42° Heikina i 1,10 kth. ma ke Konoiki. Malaila aku Heema 53° Komohana i 1,60 kth. ma ke ^{Maunoha} Kaunui. Malaila aku Akaw 42° Komohana i 1,10 kth. ma ke Kaunui. Malaila aku Akaw 53° Heikina i 1,60 kth. a hiki i ke hoomaka ana, Hee 1 ⁷⁶/₁₀₀ kth. huinaha. Pau loa Hee 13 ³⁵/₁₀₀ Eka.

A. Bishop
 Mea ana





Ukupa'oua

#6.

W. L. Lee
 G. M. Robertson
 J. H. Smith
 J. Kekaulaheo

Honolulu Augate 5, 1854.

Heleu 4405^P Moou

Waihee, Maui.

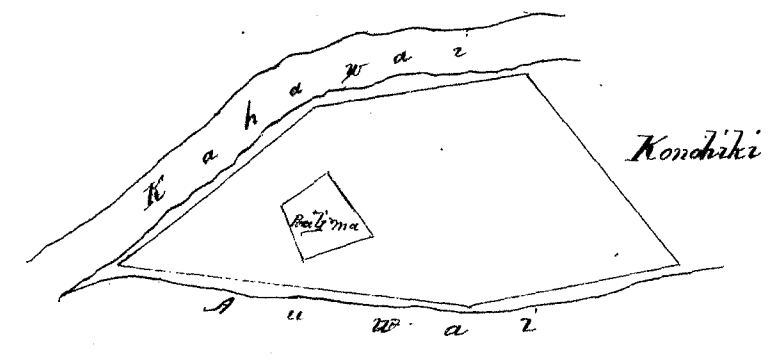
Apaua aino Kalo ma ka ili o Waihalulu, Waihee, Maui.
 E hoowaka ma ka kiki Kikina a e holo

Akaiu 37 1/2°	Komohana	2, 53	Kh. marka	Konohiki
Kama 83 1/2°	Komohana	2, 20	" "	Kahawai
Kema 53 1/2°	Komohana	2, 68	" "	"
Kema 82°	Kikina	3, 70	" "	aiwai
Akaiu 80 3/4°	Kikina	2, 22	" "	" a hiki ma ka kiki mua. 3/10 Eka

Palima. Maui, ke kiki Akaiu e ana kua Akaiu 74° Ko. 176 Kh. ike kiki mua, Alaila holo Ak. 72 1/2° Kei. 74 Kh.,
 Ak. 31° Ko. 79 Kh., Kei. 56° Ko. 59 Kh., (Kei. 19 1/2° Kei. 57 Kh. a pua) = 1/20 Eka.

Haiduku Julai 13, 1854.

E. Bailey
 Mea ana aino



2 Chains = Iniha

Ukupa'oua

#3.

W. L. Lee
 G. M. Robertson
 J. H. Smith

Honolulu Augate 7, 1854.

Kele 11256 Lonoaea

689
Maiehu, Maui

Aina Kalo maika Ili o Pohakunui, Maiehu, Maui.

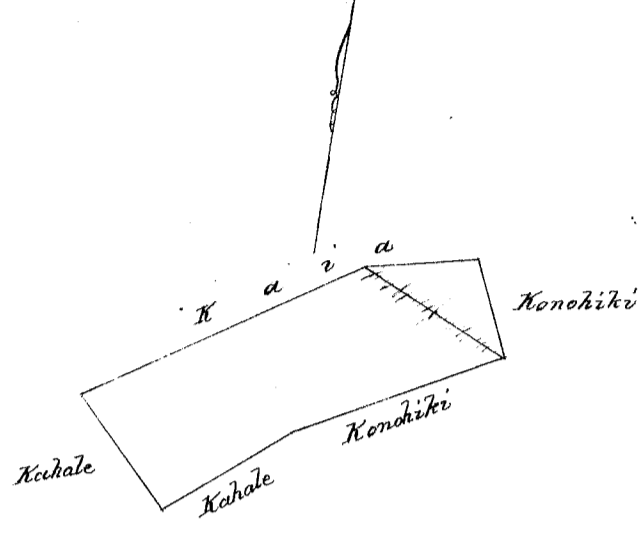
E hoomaka maika kiki Kama, a e holo

Akai 44° Komohana	1,44	Kaul maika Kahale
Akai 57½ Hikiina	3,26	" " Kaino
Akai 75½ Hikiina	1,19	" " "
Kama 23¾ Hikiina	1,08	" " Konohiki
Kama 61¼ Komohana	2,38	" " "
Kama 52¼ Komohana	1,62	" " "

Kahale ahiki maika kiki mua, — $\frac{58}{100}$ Eka.

Charles S. Pittredge
Mea ana aina

Maiehu Iulai 15, 1854.



Okupauloa

#4.

W. L. Lee
G. M. Robertson
P. H. Smith
J. Kekaulaha

Honolulu Augate 7, 1854.

Kele 11257 Maiehu

Maiehu, Maui

Aina 3 Aina Kalo maika Ili o Pehiia Maiehu, Maui.

Maiehu 1. E hoomaka maika kiki Akai a e holo

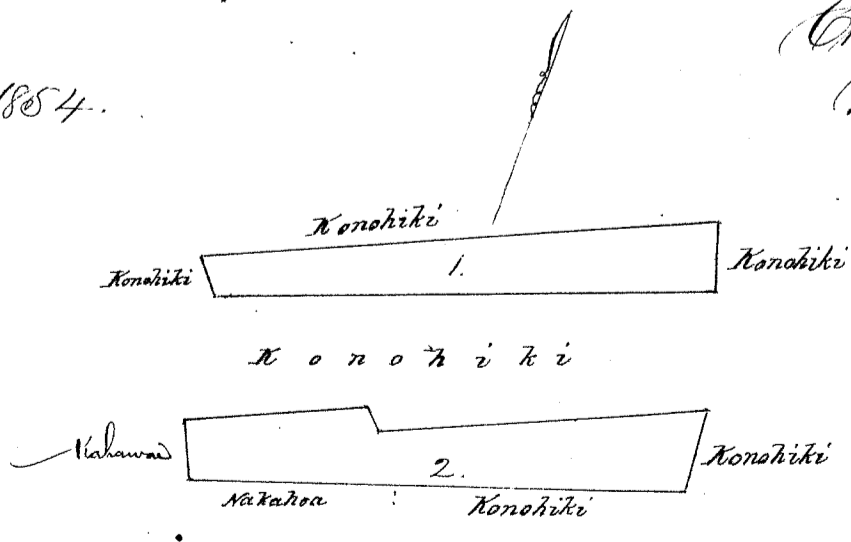
Kama 16½ Hikiina	.70	Kaul maika Konohiki
Kama 69° Komohana	5,29	" " "
Akai 35° Komohana	.41	" " "
Akai 66° Hikiina	5,46	" " " ahiki maika kiki mua, — $\frac{30}{100}$ Eka.

Maiehu 2. E hoomaka maika kiki Akai a e holo

Kama 65¾ Komohana	3,47	Kaul maika Konohiki
Akai 42° Komohana	26	" " "
Kama 65½ Komohana	1,92	" " "
Kama 25° Hikiina	.62	" " Kahawai
Akai 70½ Hikiina	5,24	" " Kakahea & Konohiki
Akai 10° Komohana	.83	" " Konohiki ahiki maika kiki mua $\frac{4}{100}$ Eka.

Charles S. Pittredge
Mea ana aina

Maiehu Iulai 15, 1854.



2 Chains to an Inch

Okupauloa

#4.

W. L. Lee
G. M. Robertson
P. H. Smith
J. Kekaulaha

Honolulu Augate 7, 1854.

170

Lot 5262 Kuelike

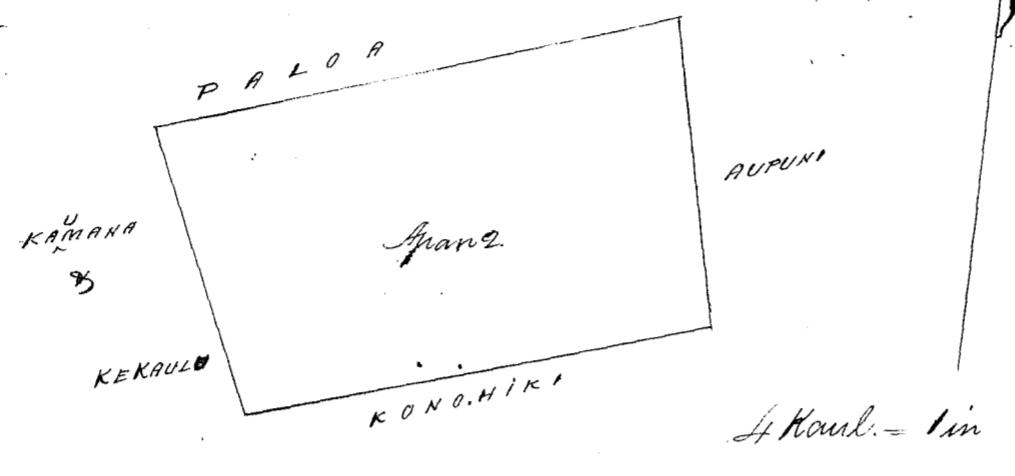
Honouliuli, Maui.

Apana 2. Ke wahi aa a me uala maale ma Keauhou. Choomaka ma ke kiki Okau.
 a e holo. Kema 72° Kimohana 11.20 Kaul. ma ke Paloa
 Kema 23 1/2° Wikipina 6.24 " " Kaimana & Hekeaula.
 Kema 73 1/2° Wikipina 10.08 " " Konohiki
 Kema 12° Kimohana 6.43 " " Oupuni, a hiki ma ke kiki mua = 6 64/100 Eka.

Wailuku Iulai 25. 1854.

Charles S. Kittredge
Mea maamua

Mai ka wahi 153. 4.



Ukupaula

\$3.00

W. L. Lee
 G. M. Robertson
 J. H. Smith
 J. Hekeaulaha

Honolulu Dekemaba 30. 1854.

Lot 4155 Hekeaula


Honouliuli, Maui.

Apana 2. Ke wahi aa a me uala maale ma Keauhou. Choomaka ma ke kiki Okau.
 a e holo. Kema 23 1/2° Wikipina 1.46 Kaul. ma ke Kuelike
 Kema 75 3/4° Kimohana 10.45 " " Konohiki
 Kema 18° Kimohana 1.10 " " Oupuni
 Kema 75° Wikipina 10.33 " " Kaimana, a hiki ma ke kiki mua = 1 1/3 Eka.

Wailuku Iulai 25. 1854.

Charles S. Kittredge
Mea maamua

Mai ka wahi 451.



Ukupaula

\$2.00

W. L. Lee
 G. M. Robertson
 J. H. Smith
 J. Hekeaulaha

Honolulu Dekemaba 30. 1854.

6977

Opama 2. Iwewahi aa me uata maole ma ka Ili. Makamaiti. Keolu. Chomaka ma ke kiki Aka. a e holo.

Kema	82°	Komohana	16.42	Kaul. ma ko	Falanea
Kema	1/2	Komohana	5.13	"	" Aupuni
Akau	77 1/2	Hikina	17.16	"	"
Akau	80	Komohana	3.90	"	" a hiki ma ke kiki mua = 7 43/100 Eka.

C. S. Kittredge.

Opama 3. Uata haole ma ka Ili. Mahana. Keolu. Chomaka ma ke kiki Komohana a e holo. Akau 73 1/2 Hikina 1.99 Kaul. ma ko Pilipo

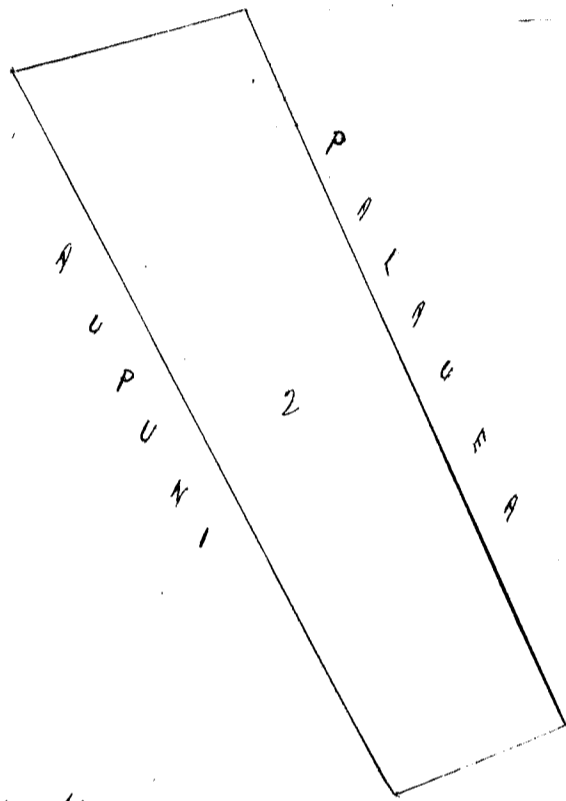
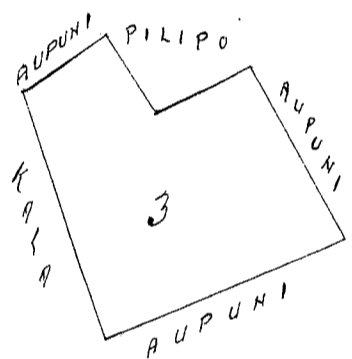
Akau	10°	Komohana	2.19	"	"
Akau	78°	Hikina	4.09	"	" Aupuni
Kema	7°	Hikina	5.42	"	"
Kema	88°	Komohana	5.46	"	" Kala
Akau	23 1/2	Komohana	2.18	"	" Aupuni. a hiki ma ke kiki mua. 2 1/2 Eka.

Wailuku Iulai 26. 1854.

C. Bailey.

7 43
2 50
9.93

Maui Kawaii L50.



4 Kaul. = 1 in.

(Ukupaula)

\$ 5.00

W. L. Lee

G. M. Robertson

C. W. Smith

Ihekaulaha

Honolulu Dekemaba 30. 1854.

Heleu 11259 Keole.

Waikuu. Maui.

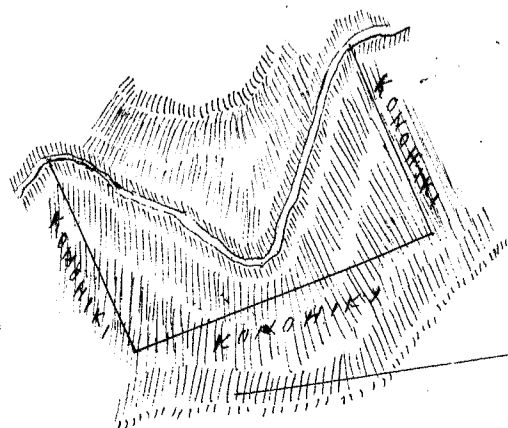
Ili o Panene. Waikuu. Maui.

Chomaka ma ke kiki Kema, a e holo.

Akau	75°	Hikina	2.12	Kaul. ma ko	Konohiki
Akau	12°	Komohana	3.45	"	"
Kema	75°	Komohana	2.12	"	"
Kema	59°	Hikina	2.50	"	" Kahawai
Kema	35°	Komohana	2.50	"	" a hiki ma ke kiki mua = 2/3 Eka.

Wailuku Iulai 15. 1854.

Charles. S. Kittredge
Meamama



2 Kaul. = 1 in.

Ukupaulea

\$5.00

W. L. Lee
G. M. Robertson
J. H. Smith
J. Kekaulahao

Honolulu Augate 9. 1854.

Keleu 425 P.

Haihee. Maui.

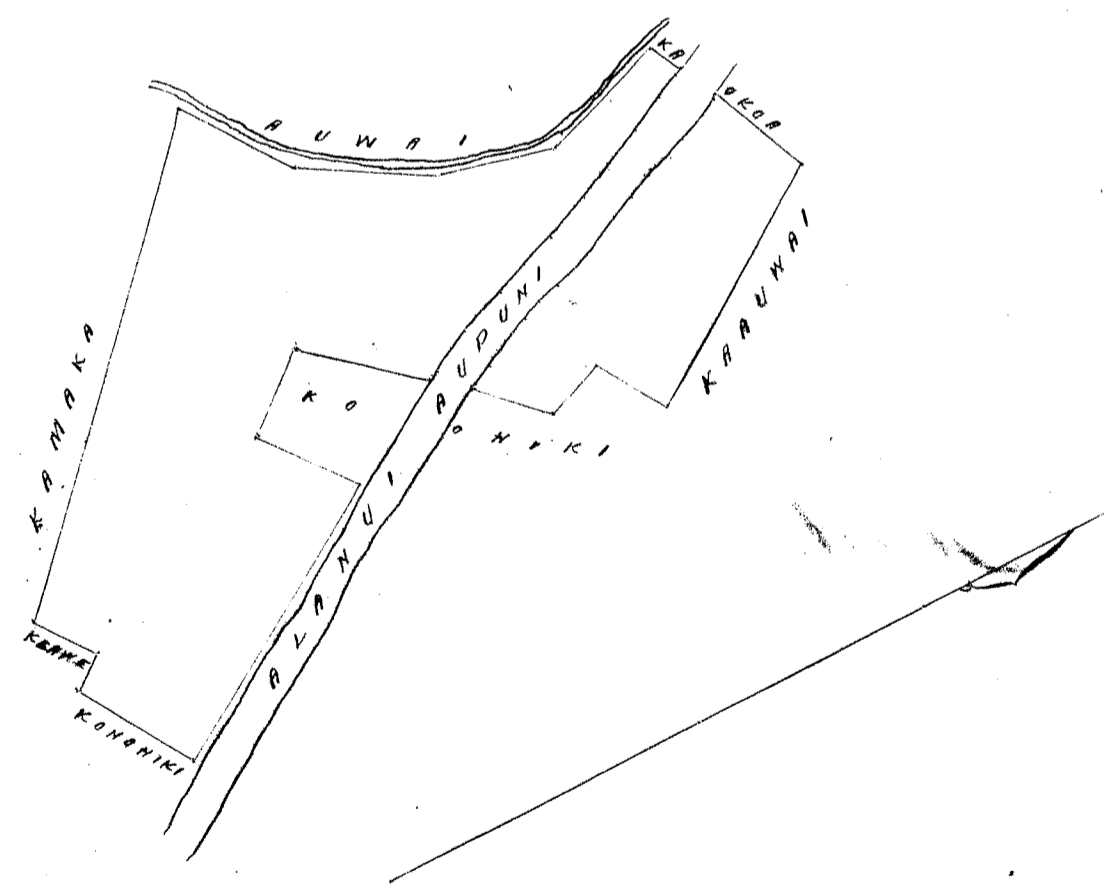
He aima Kalo ma kai ili. Kahilinamaia.

Chomaka ma ke kiki Nihina, ma ke Alani a e holo.

Hema 57 1/2	Komohana 1.43	Kh. ma ke Kanihiki.
Akai 33 1/2	Komohana .41	" " Keawe
Hema 52 1/2	Komohana .71	" " "
Akai 47 1/2	Komohana 5.65	" " Komaka
Akai 53	Nihina 1.36	" " Auwai
Akai 30 1/4	Nihina 1.35	" " "
Akai 13	Nihina 1.32	" " "
Akai 20	Komohana 1.43	" " "
Akai 63 3/4	Nihina 2.08	" " Kaakoa
Hema 34	Nihina 2.92	" " Kaauwai
Hema 56 3/4	Komohana .84	" " Kanihiki.
Hema 20 1/2	Nihina .67	" " "
Hema 40 1/4	Komohana 2.82	" " "
Hema 41 1/4	Nihina 1.00	" " "
Akai 50	Nihina 1.18	" " i ke Ala.
Hema 27 1/2	Nihina 3.48	" Alani Aupuni, a hiki ma ke kiki mua - 2 29/100 Ka.

Hailuku Iulai 13. 1854.

C. Bailey. Meanaama.



2 Kh. = 1 in

Ukupaulea

\$6.00

W. L. Lee
G. M. Robertson
J. H. Smith
J. Kekaulahao

Honolulu Augate 9. 1854.

Ke aina Kalo ma ka ili. Kamahoe.

Chromaka ma ke kiki Akau, a e holo.

Hema $13\frac{1}{4}^\circ$	Komohana	1.27	Kh. ma ke Kabinu
Akau $74\frac{3}{4}^\circ$	Komohana	6.74	" " Auwai.
Akau 53°	Komohana	1.64	" " "
Akau 39°	Hikina	3.68	" " Kahawai lili.
Hema $53\frac{1}{2}^\circ$	Hikina	7.25	" " Kae o ka pali. a hiki ma ke kiki mua = $\frac{195}{100}$ Cha.

C. Bailey.

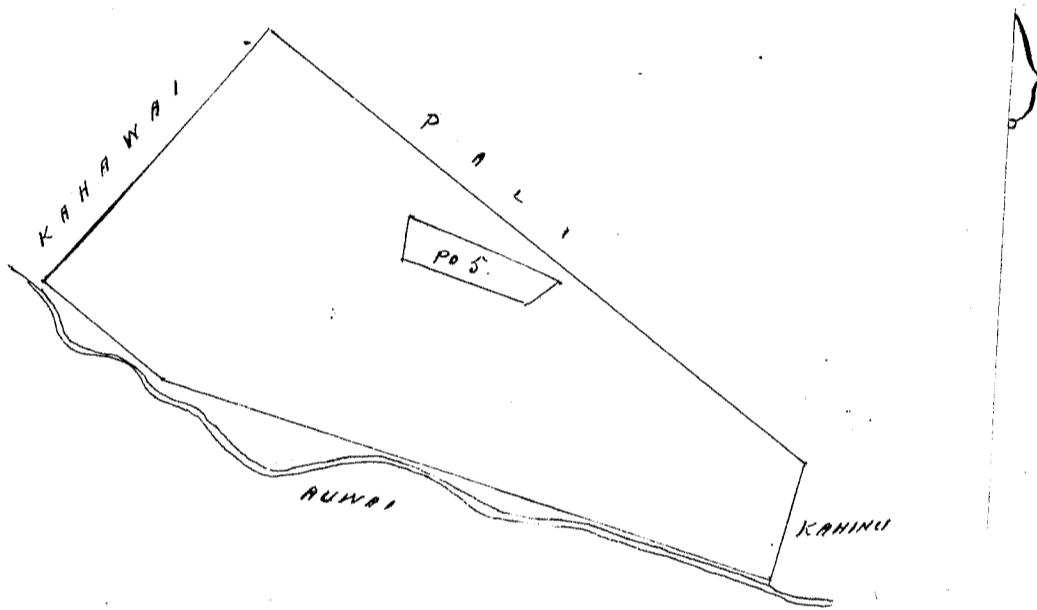
Maanaama.

Olelohakaka. Palima maliko. Ma ke kiki; "a" e ana. Akau 60° Hikina 282 Kh. a hiki ma ke kiki mua ahoila holo.

Hema 74°	Hikina	1.39	Kh.
Akau $56\frac{1}{2}^\circ$	Hikina	.42	"
Akau 70°	Komohana	1.75	"
Hema 6°	Komohana	.45	" a hiki ma ke kiki mua. $\frac{6}{100}$ o ka Cha.

Wailuku Iulai 13. 1854.

C. Bailey.



2 Kh. = 1 in.

Ukupaula

\$5.00

- W. L. Lee
- G. M. Robertson
- C. H. Smith
- S. Kekaulaao

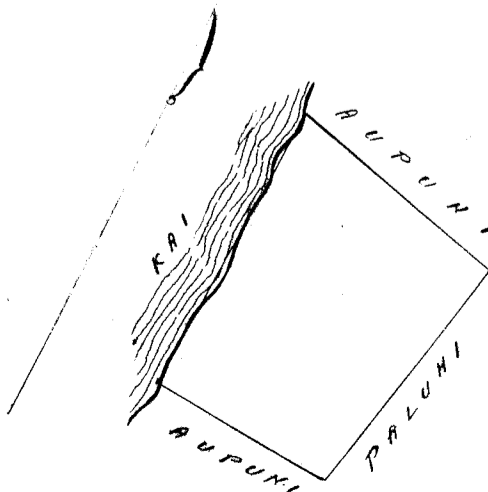
Honolulu Augate 9. 1854.

Pahala ma Waipao. Chromaka ma ke kiki Akau, a e holo.

Hema $76\frac{1}{2}^\circ$	Hikina	1.25	Kaul. ma ke Aupuni.
Hema 11°	Komohana	1.42	" " Pahala
Akau 87°	Komohana	1.00	" " Aupuni
Akau 1°	Hikina	1.60	" " Kai, a hiki ma ke kiki mua = $\frac{17}{100}$ Cha.

Wailuku Iulai 25. 1854.

Charles S. Kittredge
Maanaama



694

Ukupaoua

\$3.00

W. L. Lee
G. M. Robertson
J. H. Smith
J. Kekaulahas

Honolulu Augate 9. 1854.

Helu 10905 Uluhehu

Komaula. Maui.

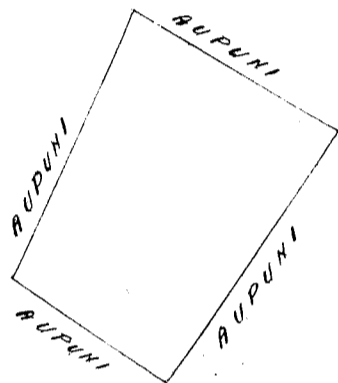
Pahale ma Waipao.

Chomaka ma ke kiki Akau a e holo.

Hema 12°	Komohana	1.53	Kaul. ma ke Aupuni.
Hema 69 3/4°	Nikina	.97	" " "
Akau 22°	Nikina	1.63	" " "
Akau 72°	Komohana	1.25	" " " a hiki ma ke kiki mua = 18/100 Eka.

Hailuku Iulai 25. 1854.

Charles S. Pittredge
Maanania.



1 Kaul. = 1 mi

Ukupaoua

\$3.00

W. L. Lee
G. M. Robertson
J. H. Smith
J. Kekaulahas

Honolulu Augate 9. 1854.

Helu 415 Kaititi

Kaituku. Maui.

Aina Kalo.

Chomaka ma ke kiki Akau, Nikina, a e holo.

Hema 24 1/4°	Komohana	3.50	Kaul. ma ke Kakaowai.
Hema 54 1/4°	Komohana	6.25	" " Makahookulo.
Akau 21°	Komohana	2.19	" " "
Akau 63 1/2°	Nikina	3.25	" " Hekeilana
Akau 48°	Nikina	1.48	" " "
Akau 33 3/4°	Komohana	1.79	" " "
Akau 54 3/4°	Nikina	1.58	" " Keleue
Hema 46 3/4°	Nikina	1.65	" " Komohiki
Akau 60°	Nikina	2.00	" " " a hiki ma ke kiki mua 149/100 Eka.

Poalima. Ma ke kiki mua a ana Hema 30° Komohana 2.62 (K. i ke kiki a hoomaka ai, Alaile holo Akau 35° Komohana 1.90 K. + Hema 47 1/2° Komohana 1.39 K. + Hema 48 1/2° Nikina 1.42 K. + Akau 72 1/2° Nikina 1.11 K. a puni 19/100 Eka.

Hailuku, Iulai 31. 1854.

E. Bailey

Ukupaoua

#3. c

W. L. Lee
G. M. Robertson
J. H. Smith

J. M. Kaulahao

Honolulu August 9, 1854.

Helu 2570 Nakuia

Palaua, Honuaula, Maui.

Apana 1. Pahala ma Kespuiti, Honuaula, Maui.

E hoowaka ana ma ke kiki Akaw a e holo ana

Akaw	73 1/2	Kikina	160	paiku	ma ke	Konohiki
Akaw	18	Komohana	148	"	"	"
Kema	76	Komohana	177	"	"	"
Kema	25	Kikina	160	"	"	Kahakai i ke kiki mua. 1/4 Eka.

Apana 2. Ma Palaua. E hoowaka ana ma ke kiki Akaw, a e holo ana


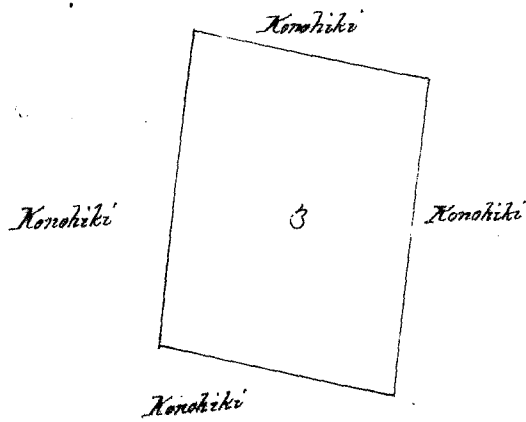
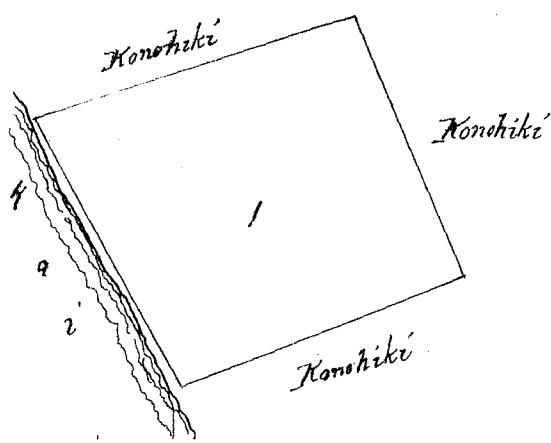
Kema	83	Kikina	5,00	paiku	ma ke	Kawainui	250
Kema	2	Komohana	13,40	"	"	Konohiki	7,423
Komohana			2,00	"	"	"	1,90
Akaw	84	Komohana	400	"	"	"	8,763
Akaw	6	Kikina	13,70	"	"	Ehupiti i ke kiki mua	7,423 Eka.

Apana 3. Ki. Kikina ma Palaua. E hoowaka ana ma ke kiki Kema, a e holo ana

Akaw	75	Komohana	396	paiku	ma ke	Konohiki
Akaw	10	Kikina	500	"	"	"
Kema	75	Kikina	396	"	"	"
Kema	10	Komohana	500	"	"	" i ke kiki mua. 1/100 Eka.

September 1853.

A. F. Swiney
Lumanauna



Ukupaoua

#7. c

W. L. Lee
G. M. Robertson
J. H. Smith
J. M. Kaulahao

Honolulu August 9, 1854.

Ukupauloa

#

Helu 2541 Uka

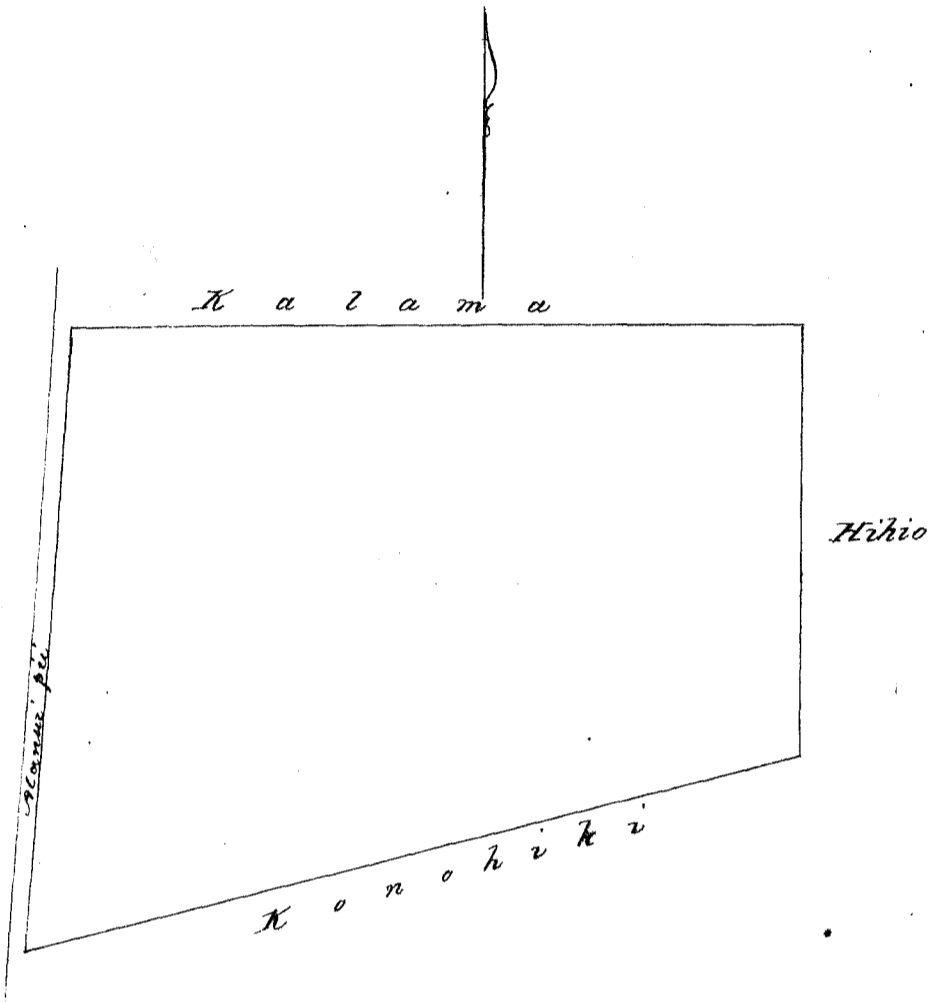
Palaua Honuaula Maui

Ili o Panau, Palaua, Honuaula, Maui.

E hoomaka ana ma he kikihi Kema, a e holo ana

Akai	75 1/2	Hikina	12,60	Pauku	mahe	Konohiki
Akai	—	—	675	"	"	Hikiu
Kema	89°	Komohana	1,50	"	"	Kakama
Kema	4°	Komohana	991	"	"	Alanui ike kikihi mua 9 8/10 Eka.

A. J. Turner
Limaanaia



Ukupauloa

#7

W. L. Lee
G. M. Robertson
J. H. Smith
J. Kekaulahao

Honolulu, August 9, 1854.

Helu 2415 Kabasa

Palaua Honuaula Maui

Apana 1. Ili o Maekainoia, Palaua, Honuaula, Maui.

E hoomaka ana ma he kikihi Kema a e holo ana

Akai	76°	Hikina	12,34	Pauku	mahe	Chupiti
Akai	21°	Komohana	610	"	"	Honohiki
Kema	81°	Komohana	985	"	"	"
Kema	15°	Komohana	760	"	"	Nakua ike kikihi imua. 6. 37/100 Eka.

Apana 2. Ili o Koa. E hoomaka ana ma he kikihi Kema, a e holo ana

Akai	84°	Komohana	19,60	Pauku	mahe	Konohiki
Akai	3°	Komohana	90	"	"	"
Akai	80°	Hikina	20,00	"	"	"
Kema	—	—	6,50	"	"	Hikiu ike kikihi mua 7 1/2 Eka.

6.37
7.50
13
14 0

A. J. Turner
Limaanaia

Apana 3. Kahala ma Palaua. E hoomaka ma he kikihi Akai a e holo

Kema	63 1/2°	Komohana	1,50	Kaul.	mahe	Nakau
Kema	20°	Hikina	,88	"	"	Kalama

Apana 5. Kahale mahele o Maniaria, Moormuku, Komauka, Maui.
 E hoomatika mahele kahi Kema a e holo

Akawa 8° Kikina 70 Kaul mahele Aupuni

Akawa 46° Komohana 3.62 " " "

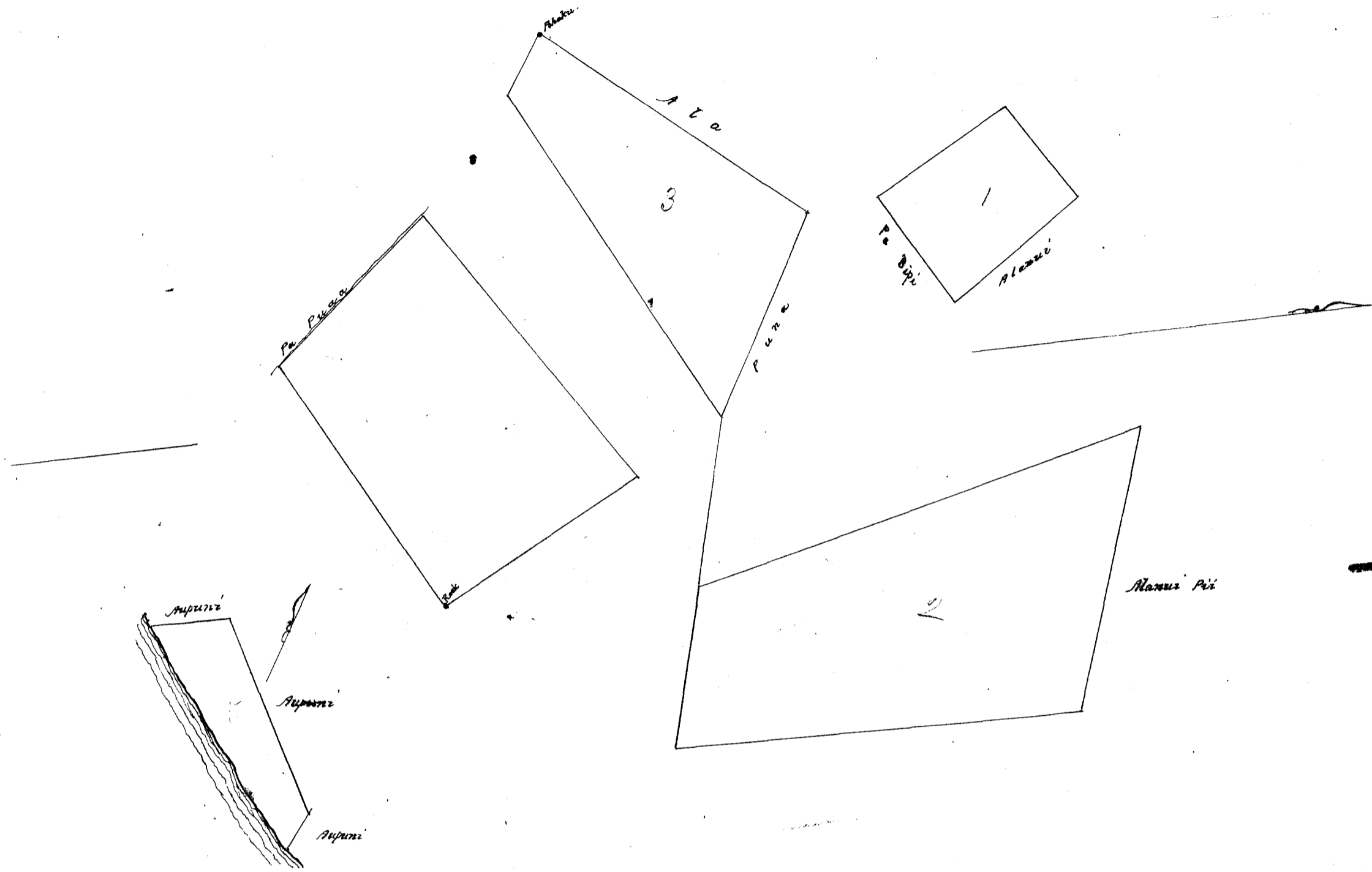
Kema 60° Komohana 1.30 " " "

Kema 55½° Kikina 4.45 " " "

Kai a hiki mahele kahi mua. 37/100 Eka.

Charles S. Kittredge
 Mawana Aina.

Kailuku Iulai 25, 1854.



Ukupaaloa

\$7.00

W. L. Lee
 G. M. Robertson
 J. H. Smith
 J. Kekaulaka

Honolulu Augalo 9, 1854.

Helu 5429 Kaumana 707

Keaunohou & Komauka Maui

Nama Aoa 707 (Apana 2)

Apana 1. He wahi a e me uala mahele ma Keaunohou, Komauka, Maui.
 E hoomatika mahele kahi Akawa a e holo

Kema 23½° Kikina 4.78 Kaul mahele Kualiki

Kema 75° Komohana 14.46 " " Kekaula & Aupuni

Akawa 4° Komohana 3.20 " " Aupuni

Akawa 67½° Kikina 13.20 " " Paloa a hiki mahele kahi mua 5½ Eka.

Apana 2. Kahale ma Keaunohou. E hoomatika mahele kahi Akawa a e holo

Kema 85° Komohana 1.00 Kaul. mahele Keaunohou

Kema 11¼° Kikina .57 " " Aupuni

Akawa 85½° Kikina .90 " " "

Akawa 1½° Komohana .52 " " " a hiki mahele kahi mua. 1/20 Eka.

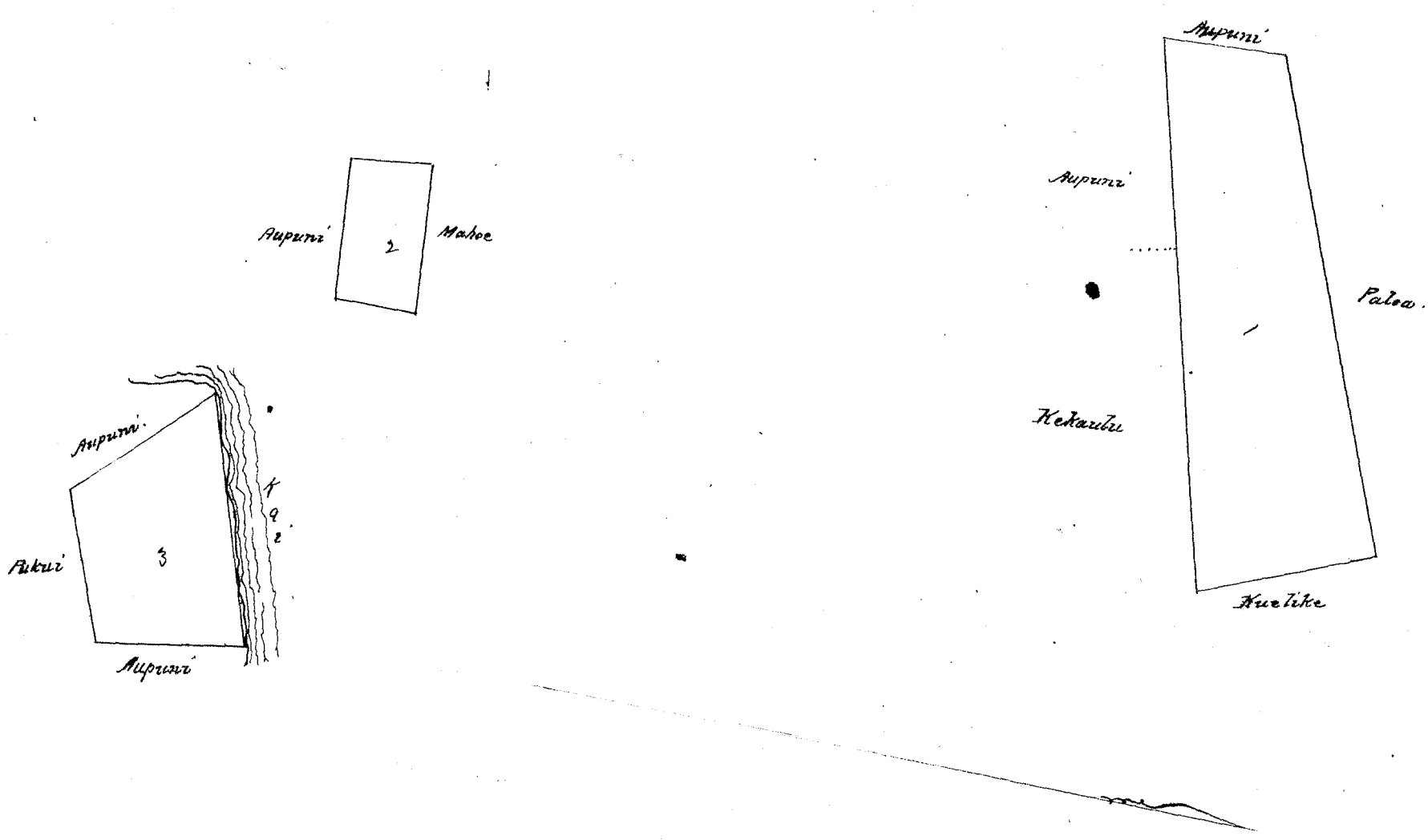
5.50
 5
 13
 5.68
 9.77
 90
 67.58

Apana 3. Kahale ma Keaunohou. E hoomatika mahele kahi Akawa a e holo

Kema 11¼° Kikina 1.00 Kaul. mahele Aupuni

Kema 71° Komohana 1.97 Kaul. ma ke Kōhū
 Kema 45½° Komohana 1.25 " " Aupuni + Kai
 Kema 72¼° Kōhina 1.60 " " Kai a hiki ma ke kiki mua. 13/100 Eka.
 Charles S. Kittredge
 Mea ana aina.

Kailuku Iulai 25, 1854.



See of 4. 707 P.

(Makapuu)

W. L. Lee
 G. M. Robertson
 J. H. Smith
 J. Kekaulahe

Honolulu Augatu 9, 1854.

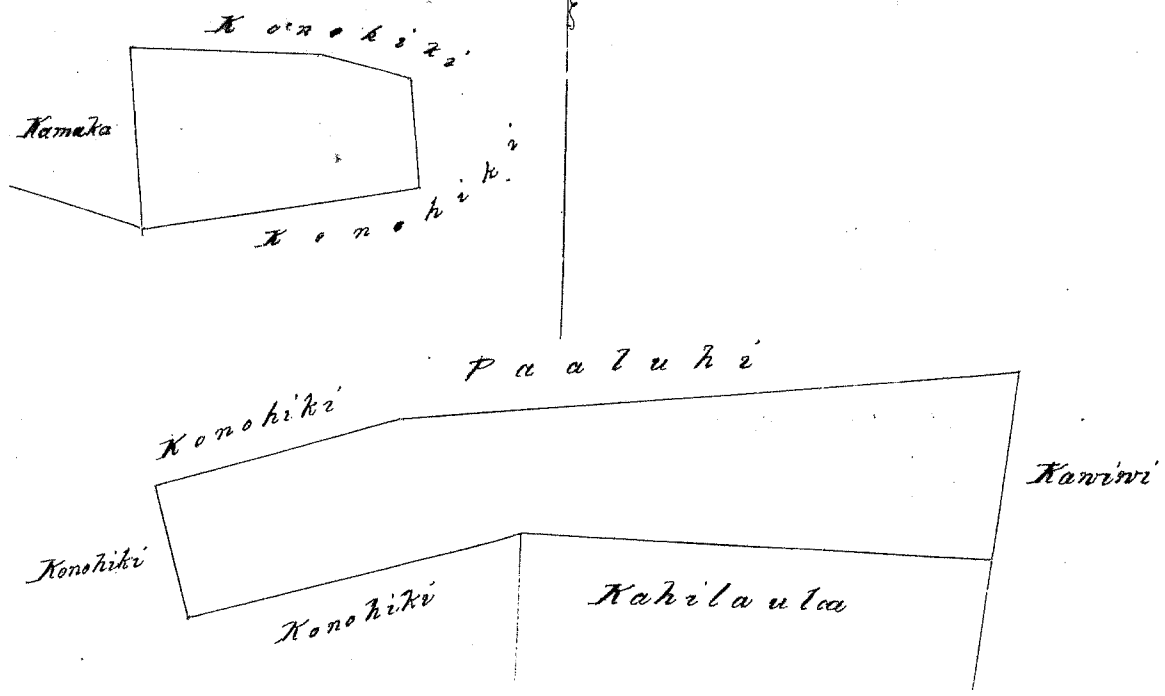
Heleu 2405 Kōhina

Kōhina + Komohana, Maui.

Apana 1. Ili o Maheo, Kōhina, Komohana, Maui.
 E hōmaka ana ma ke kiki Kema a e holo
 Kema 73° Kōhina 7.20 Kaula ma ke Kōhina
 Kema 88° Kōhina 10.00 " " Kahilaua
 Kema 7° Kōhina 4.00 " " Kawiwī
 Kema 84° Komohana 13.00 " " Paaluhū
 Kema 70° Komohana 5.50 " " Kōhina
 Kema 15° Kōhina 2.80 " " i ke kiki mua. 5½ Eka.

Apana 2. Pahale ma Waipaa. E hōmaka ana ma ke kiki Kema, a e holo ana
 Kema 5° Kōhina .95 Kaula ma ke Komohana
 Kema 80° Kōhina 1.50 " " Kōhina
 Kema 6° Komohana .58 " "
 Kema 79° Komohana 4.8 " "
 Komohana 1.00 " " i ke kiki mua 100 Eka.

W. F. Turner
 Luma ana aina



• Pukupauloa H.C.

W. L. Lee
G. M. Robertson
J. H. Smith
J. Kekaulahao

Honolulu, August 9, 1854.

Hele 2388 Kamaka ✓

Kauahou &c. Honuaula Maui

Apana 1. Ma Palaea (Honuaula) Maui.

E hoomaka ana ma ke kiki Akau a e holo ana

Hema	—	580	pauku	ma ke	Konohiki	
Akau	87°	Kom.	540	"	"	"
Akau	2°	Kom.	553	"	"	Kawainui
Hikina	—	560	"	"	"	Makahahano i ke kiki mua. $2\frac{2}{10}$ Eka.

Apana 2. Ma Kauahou, Honuaula, Maui.

E hoomaka ana ma ke kiki Hema, a e holo ana

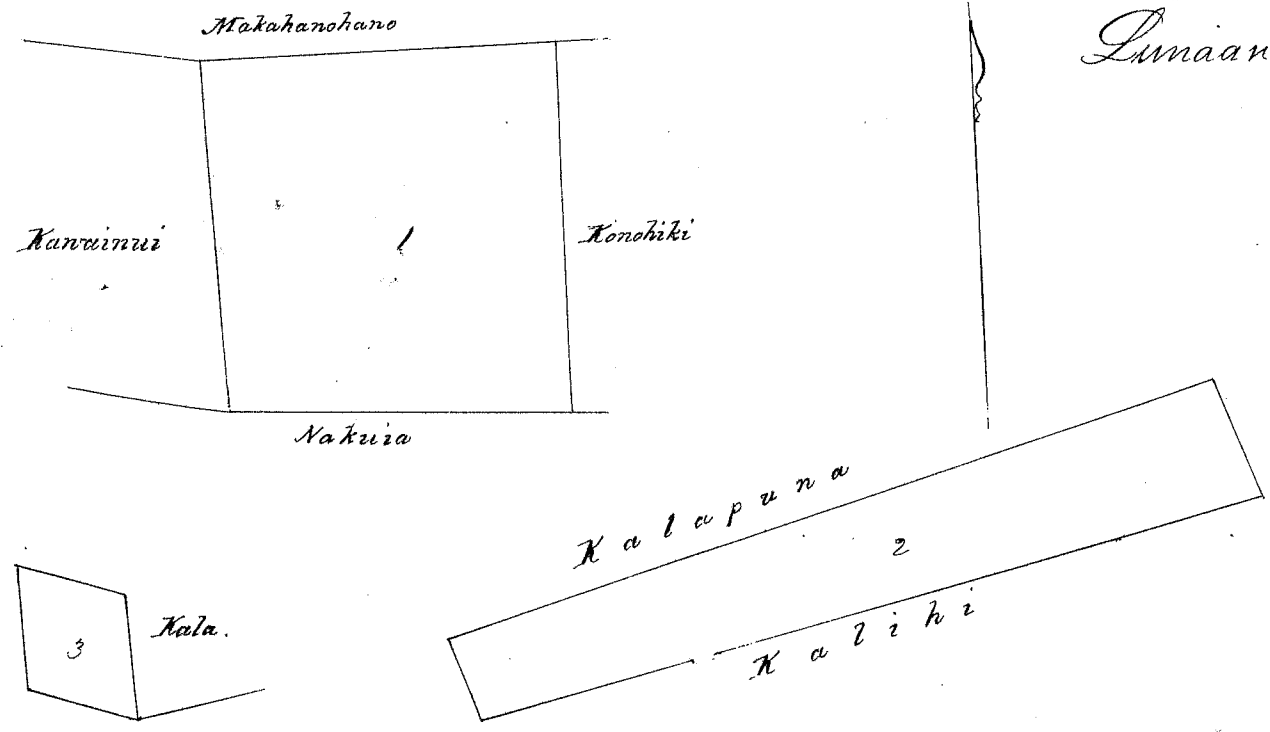
Akau	18°	Komohana	185	pauku	ma ke	Konohiki	
Akau	75°	Hikina	1200	"	"	"	Kalapuna 2.90
Akau	71°	Hikina	510	"	"	"	" 3.50
Hema	19°	Hikina	263	"	"	Konohiki	" 6.400
Hema	76°	Komohana	1700	"	"	Kaliki i ke kiki mua $3\frac{1}{2}$ Eka.	$\frac{0.26}{1000}$ 6.426

Apana 3. Pahale ma Kaipao, Honuaula, Maui.

E hoomaka ana ma ke kiki Akau, a e holo ana

Hema	79°	Hikina	48	pauku	ma ke	Kala	
Hema	6°	Hikina	58	"	"	"	Konohiki
Akau	75°	Komohana	57	"	"	"	"
Akau	5°	Komohana	64	"	"	"	i ke kiki mua $0.\frac{026}{1000}$ Eka.

N. F. Turner
Lunaanaina



W. L. Lee
G. M. Robertson
J. H. Smith
J. Kukaulakoo

Honolulu, August 9, 1854

Heleu 5402¹³ Nawaiki

Kaao ve. Honuaulu Maui.

Apana 1. Uala haole (Irish Potatoes) ma Keaichow Honuaulu, Maui.

E hoomaka ma ke kahi Komohana a e holo

Akau 73 3/4°	Hikina	1,21	Kaul. ma ke Komohiki
Akau 81 1/2°	Hikina	2,36	" " "
Kema 1°	Hikina	1,86	" " "
Kema 77 1/2°	Komohana	2,80	" " "
Akau 24°	Komohana	1,91	" " " a hiki ma ke kahi mua, 6/10 Eka.

Apana 2. He wahi aa mi uala maoli ma Mooiki. E hoomaka ma ke kahi Akau a e holo

Kema 73 1/2°	Komohana	13,10	Kaul. ma ke Aupuni
Kema 14 1/2°	Hikina	4,53	" " "
Akau 72 1/2°	Hikina	12,00	" " "
Akau 1/2°	Komohana	4,46	" " " a hiki ma ke kahi mua 5 14/100 Eka.

Apana 3. Uala maoli ma Mooiki. E hoomaka ma ke kahi Akau a e holo

Kema 3 1/2°	Hikina	3,00	Kaul. ma ke Aupuni
Kema 77 1/2°	Komohana	3,96	" " "
Akau 21°	Komohana	1,25	" " "
Akau 54 1/4°	Hikina	4,79	" " " a hiki i ke kahi mua, 7/8 Eka

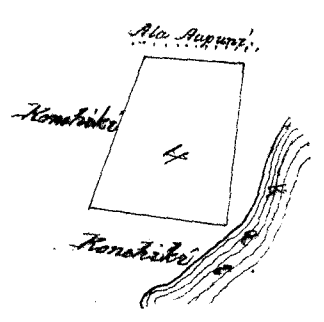
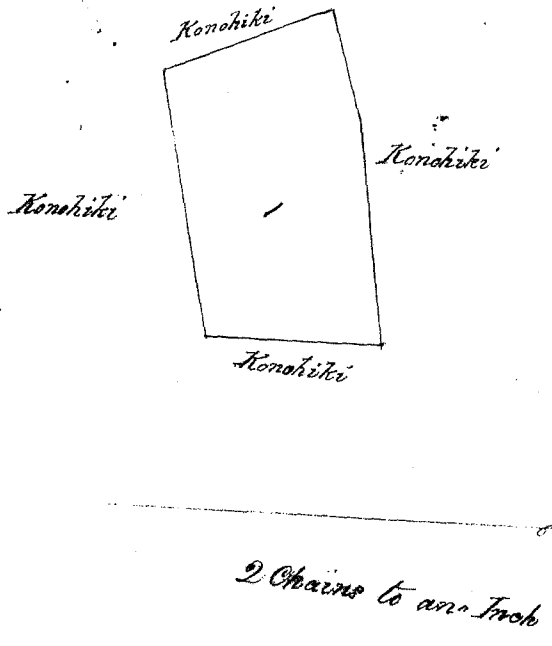
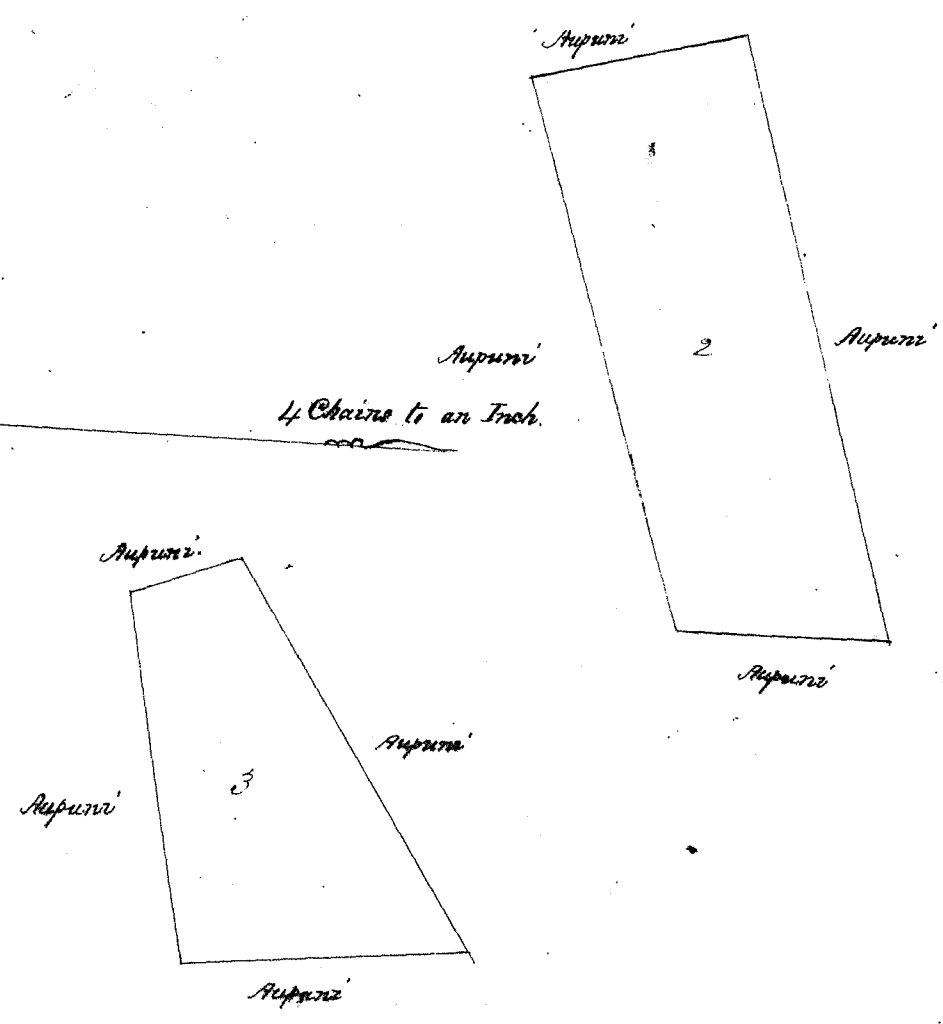
Apana 4. Pahala ma Kaao i ka wahi ma ke Komohiki. E hoomaka ma ke kahi Kema, a e holo Akau

Akau 5 1/2°	Hikina	1,44	Kaul. ma ke Komohiki
Akau 87°	Komohana	1,66	" " Kai
Kema 2°	Komohana	1,00	" " Ala Aupuni
Kema 73°	Hikina	1,69	" " Komohiki a hiki i ke kahi mua, 1/5 Eka.

Na E. Bailey & C. S. Kittredge i ana

Hailuku Iulai 25, 1854.

60
5.14
87
20
6.81



3 Chains to an Inch.

Ukupa'aloa 87.

W. L. Lee
S. M. Robertson
J. H. Smith
J. K. Kaulahao

Honolulu Augate 9, 1854.

Helu 2427 Kanakahou Mo'ooki, Koumoula, Maui.

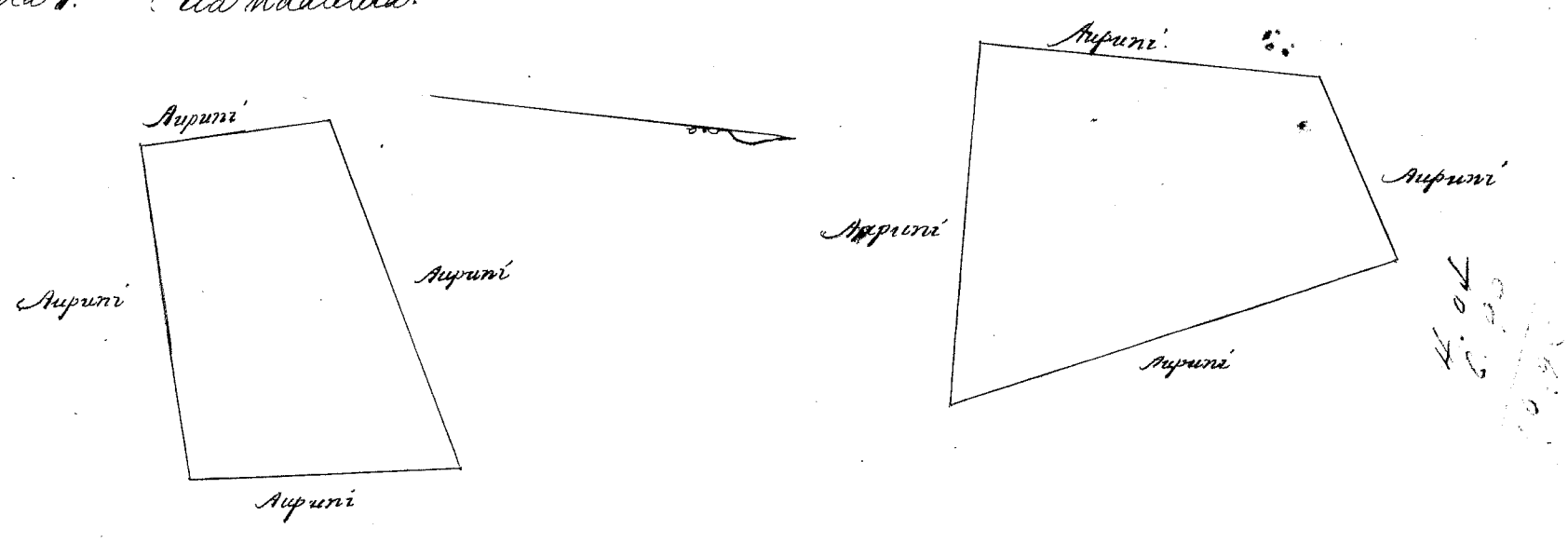
Apana 2 + 3. E'i wahi aa ma Mo'ooki, Koumoula, Maui.
E hoomaka ma ke kahi Akau a e holo
Kema 60° Komohana 4.50 Kaul. ma ko Aupuni
Kema 1° Hikina 7.76 " " "
Akau 87 1/2° Hikina 8.16 " " "
Akau 18° Komohana 10.64 " " " a hiki ma ke kahi mua 6 9/10 Eka

Apana 4. E'i wahi aa a mo'oula maoli ma Mo'ooki
E hoomaka ma ke kahi Akau, a e holo
Kema 11° Hikina 6.38 Kaul. ma ko Aupuni
Kema 75° Komohana 7.60 " " "
Akau 15° Komohana 4.25 " " "
Akau 62 1/2° Hikina 8.30 " " " a hiki ma ke kahi mua, 4 1/25 Eka.

Charles S. Kirtledge
Mo'oula

Hailuku Julai 13, 1854

Apana 1. Ma haalelia.



Ukupa'aloa 10.

W. L. Lee
S. M. Robertson
J. H. Smith

Honolulu Augate 9, 1854.

Helu 2466 Kapula Wahi'ouli Koumoula, Maui.


Apana 1. E hoomaka ma ke kahi Kema, a e holo
Akau 30° Komohana 1.76 Kaul. ma ko Kouhiki
Akau 67° Hikina .70 " " "
Kema 29 3/4° Hikina .94 " " "
Kema 50° Komohana .72 " " " a hiki ma ke kahi mua 1/3 Eka.

Apana 2. E hoomaka ma ke kahi Akau, a e holo
Kema 34° Hikina 1.20 Kaul. ma ko Kouhiki
Kema 76 3/4° Komohana 1.13 " " "

Akawa 31° Komohana .93 Kaul. ma'ke ^{Pohokupu} ~~Konohiki~~
 Akawa 63½° Hikina 1.00 " " Konohiki a hiki ma'ke kahi mua 1/9 Eka.

Kauluku Iulai 15, 1857.

Charles S. Kittredge
 Mea Anuana



Mukupauloa

#3.

W. L. Lee
 G. M. Robertson
 J. H. Smith
 J. Mikanalaho

Honolulu August 9, 1857.

Keolu 2398 Hinohua

Mooloa, Honuaula, Maui.

Apana 1. Iki o Pualoa, Mooloa, Honuaula, e Maui.

E hoomaka ana ma'ke kahi Akawa, a e holo ana

Hema	66°	Komohana	16.20	Kaul. ma'ke	Konohiki	
Hema	27°	Hikina	6.40	"	"	"
Akawa	58°	Hikina	15.96	"	"	"
Akawa	25°	Komohana	4.50	"	"	a hiki i'ke kahi mua, - 8 100 Eka.

8.65
 37
 1.50
 6
 10.52

Apana 2. Ulu maalelia.

Apana 3. Iki o Maniania, - He Pahale. E hoomaka ana ma'ke kahi Akawa, a e holo ana

Hema	57°	Hikina	3.07	Kaul. ma'ke	Konohiki	
Hema	42°	Komohana	1.20	"	"	"
Akawa	23°	Komohana	3.07	"	"	"
Akawa	42°	Hikina	1.20	"	"	a hiki i'ke kahi mua. 3/100 Eka.

Apana 4. Iki o Kaloala. E hoomaka ana ma'ke kahi Akawa, a e holo ana

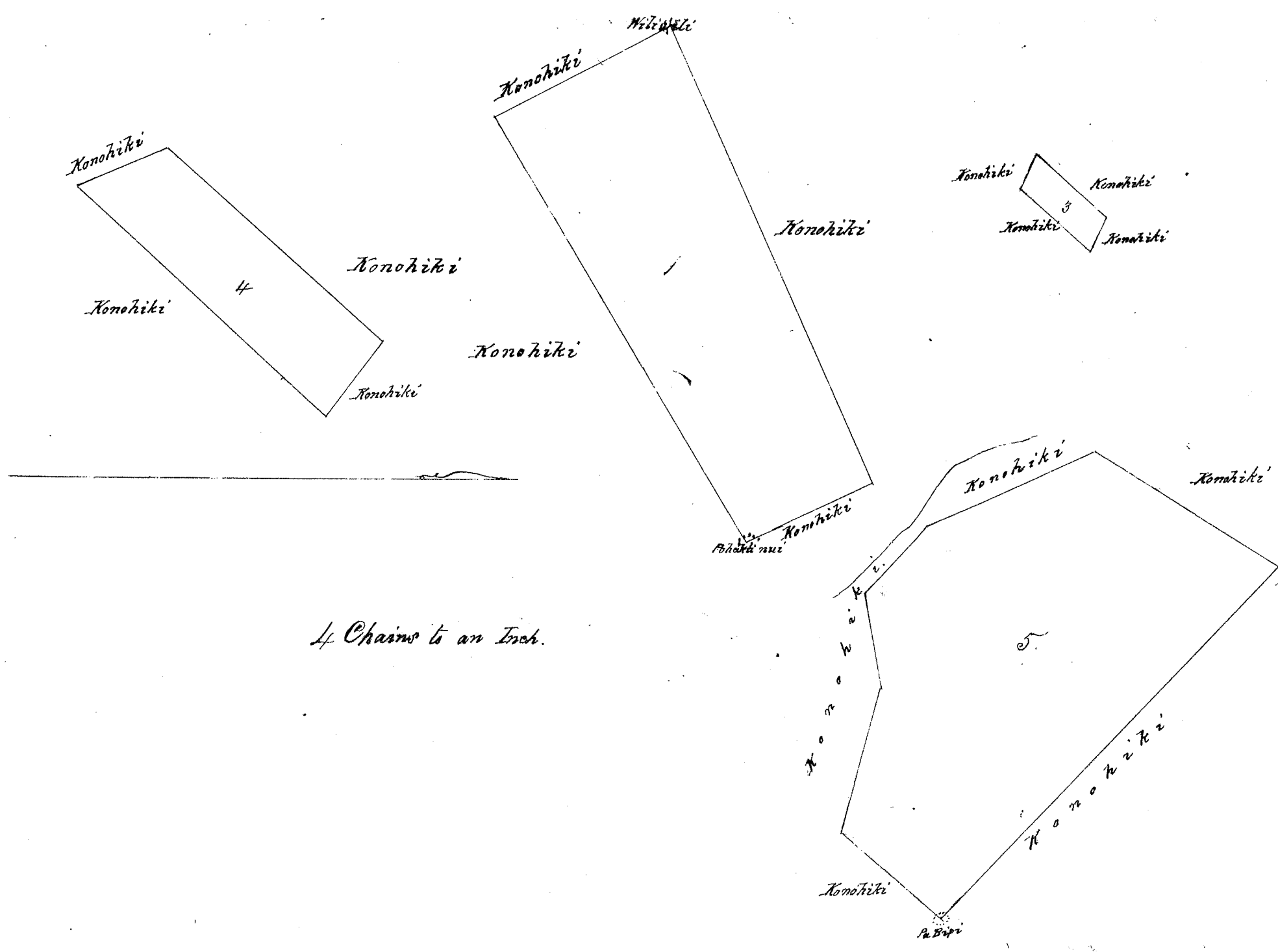
Hema	57°	Hikina	3.00	Kaul. ma'ke	Konohiki	
Hema	42°	Komohana	11.00	"	"	"
Akawa	23°	Komohana	3.30	"	"	"
Akawa	42°	Hikina	9.40	"	"	a hiki i'ke kahi mua. 1 1/2 Eka.

Apana 5. Iki o Maniania. E hoomaka ana ma'ke kahi Akawa a e holo ana

Hema	45°	Hikina	11.90	Kaul. ma'ke	Konohiki	
Hema	46°	Komohana	3.13	"	"	"
Akawa	75°	Komohana	3.63	"	"	"
Hema	82°	Komohana	2.20	"	"	"
Akawa	45°	Komohana	2.22	"	"	"
Akawa	24°	Komohana	4.40	"	"	"
Akawa	32°	Hikina	5.30	"	"	a hiki i'ke kahi mua, - 6 Eka

Ma A. F. Turner & C. S. Kittredge i ana

Kauluku Iulai 11, 1857.



4 Chains to an Inch.

Ukupaoua

\$10.00

M. L. Lee
G. M. Robertson
J. H. Smith
J. Kekaulaoo

Honolulu August 9, 1854.

~~Plot 4934 Kamehew + 718 1/2 Kalawa Molokai.~~

~~Aina Kalo me Kula maloko o pa Ili o Kaio Kalawa, Molokai.~~

~~E hoomaka ana ma ka Alanui ma ka pa pohaku ma ke kahi Akau Hikina o keio aina~~

Alala	aki	Kema	29'	Hikina	6.00	Kaul. e fili ana i ke kula o Naonealaa
Kema	1'	Hikina	2 44/100	"	"	"
Kema	18'	Hikina	6 7/100	"	"	"
Kema	31'	Komohana	3. —	"	"	i ka pali
Kema	24'	Komohana	4. —	"	"	"
Kema	1'	Komohana	1 25/100	"	"	"
Akau	74'	Komohana	3 87/100	"	"	"
Akau	75'	Komohana	17. —	"	"	i ke kula o Konohiki
Akau	31'30"	Hikina	3. —	"	"	i ke Kahawai
Kema	37'30"	Hikina	1 37/100	"	"	i ke Koele
Akau	76'	Hikina	1 25/100	"	"	"
Kema	11'	Hikina	1. —	"	"	i ka aina o Paakiki
Akau	69'	Hikina	1 69/100	"	"	i ka Alanui a hiki i ka hiki i hoomaka ai.

~~E ili ana 13 Eka.~~

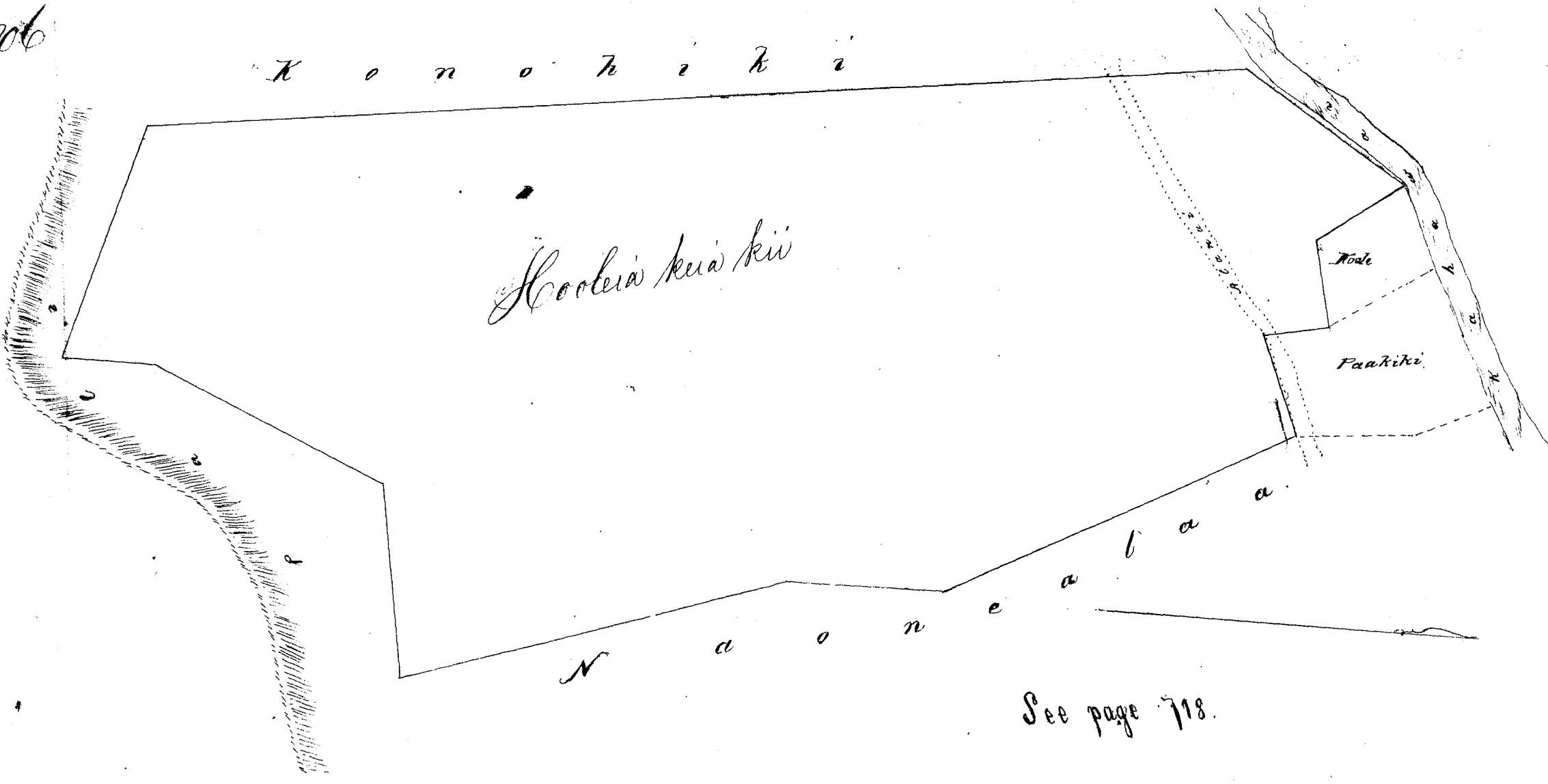
~~J. W. Pease~~

~~Molokai July 1854.~~

~~Hoolia keia ana ana maluna, aia ka fono ma ka aoao 718.~~

706

K o n o h i k i



See page 718.

~~Ukupaoua~~ Ukupaoua

f8c

G. M. Robertson
 J. H. Smith
 J. Kekaulahe

Honolulu, August 14, 1854.

Helu 9021 Kama'i

Koonoulu Kula Maui

From Page 82 Vol. 8. Part 1.

Part 2. - Mata uata haole maika Ii o Kupolua. E hoowaka ma kekiki Akaw a e holo
 Akaw 5 1/2 Komohana .53 Kaul. maika Ala me Sniffins
 Akaw 17 1/2 Hikina 13.80 " " " "
 Akaw 71 Hikina 4.50 " " " "
 Akaw 60 Hikina 2.87 " " " "
 Akaw 45 Komohana 15.33 " " Kahawai ahiki ma kekiki mua 5 ⁵⁴/₁₀₀ Eka.

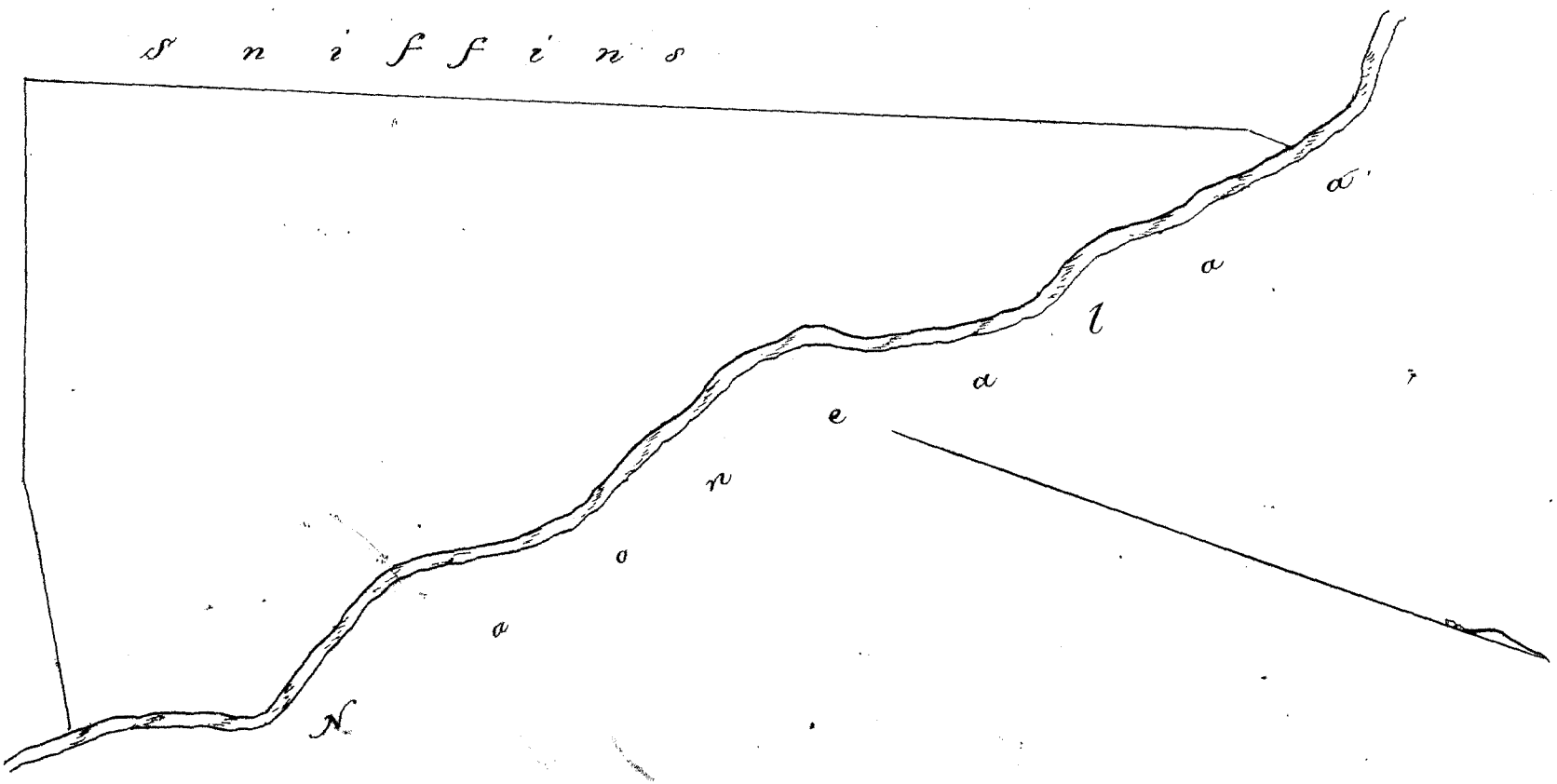
Charles S. Stetredge
 Mea ana aino

Hailuku Iulai 27, 1854

s n i f f i n s

A. S. 4885

Sniffins
 Sniffins



Ukupaoua

f5c

W. L. Lee
 G. M. Robertson
 J. H. Smith

Honolulu August 5, 1852.

Helu 5429 Kaumana ✓ 699 17

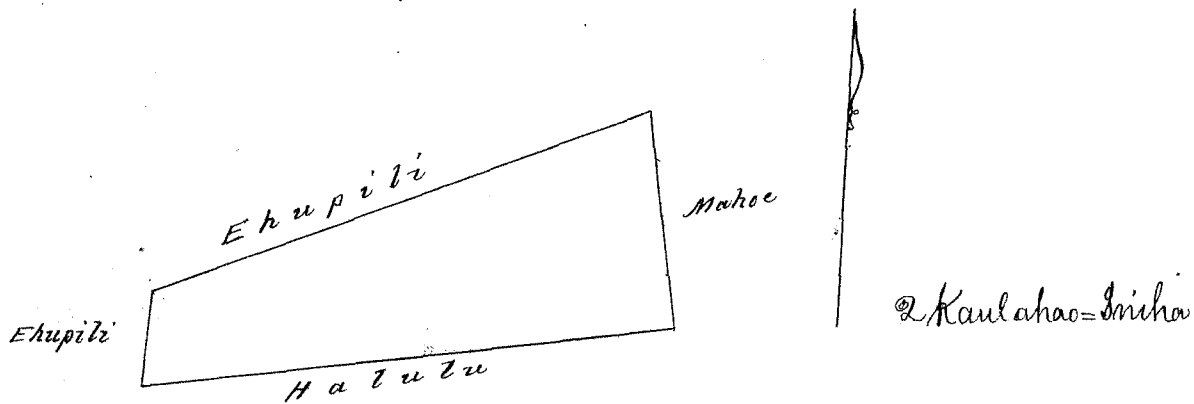
Palauea Komuaua, Maui.

Mai Awa 699 mai (Apana)
Apana 4
Kala Pala hae ma ka Ii o Kala Palauea Komuaua, Maui
E hoomaka ma ke kiki Akau, a e holo

Table with 4 columns: Bearing (Akau, Kema), Distance (Kikina), Area (Kaul. ma ka), and Location (Maui). Includes notes like 'a hiki ma ka kiki mua 9/10 Eka'.

Kailuku Augate 3, 1854.

E. Bailey
Mea ana aina



Ukupaoua #3.c

W. L. Lee
G. M. Robertson
J. H. Smith
J. Kekaulahao

Honolulu Augate 9, 1854.

Helu 4750 Moai

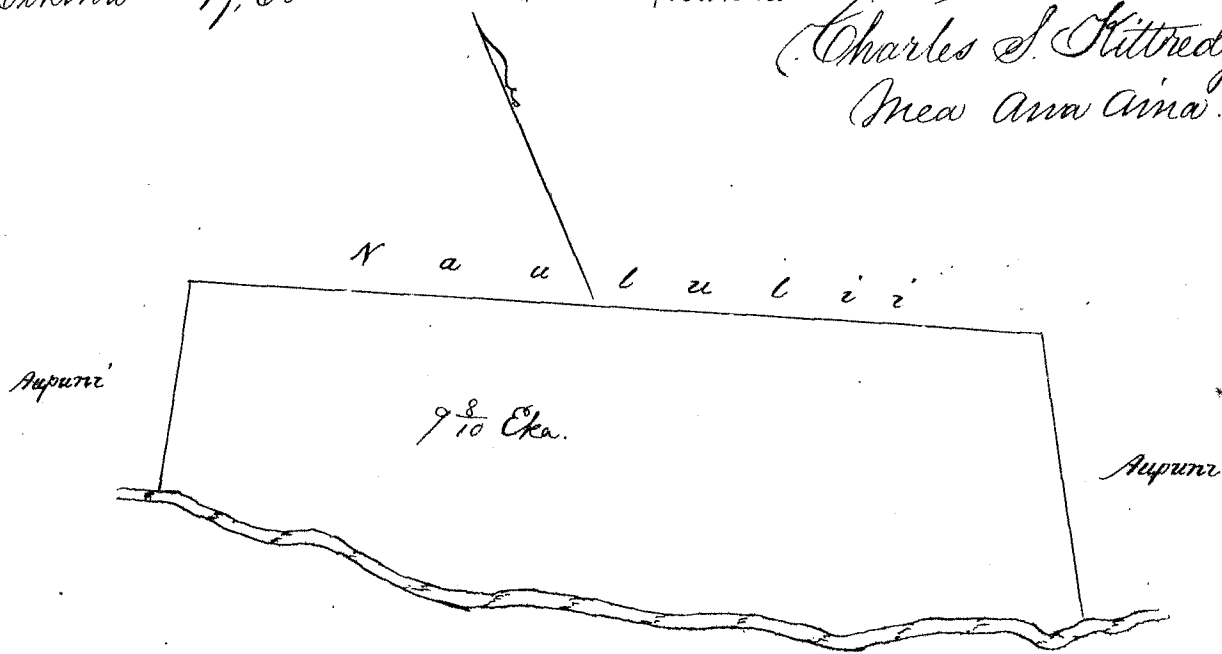
Kaiakoa Kula, Maui.

Mai Awa 93 Id. 8 mai (Pania)
Aina Kalo ma ka Ii o Moouii Kaiakoa, Kula, Maui.
E hoomaka ma ka Ii o Moouii kiki Kema, a e holo

Table with 4 columns: Bearing (Akau, Kema), Distance (Kikina), Area (Kaul. ma ka), and Location (Maui). Includes notes like 'a hiki ma ka kiki mua 9/10 Eka'.

Kailuku Kula 27, 1854.

Charles S. Kittredge
Mea ana aina.



Ukupaoua #70

W. L. Lee
G. M. Robertson
J. H. Smith
J. Kekaulahao

Honolulu Augate 5, 1852.

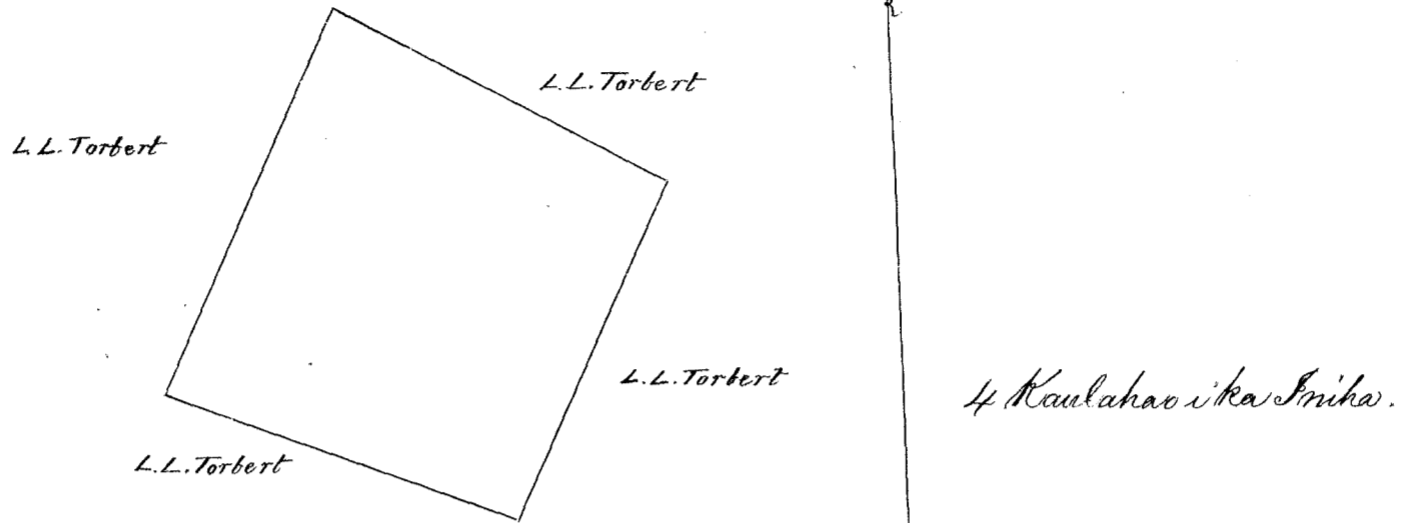
Helu 5292 Kahinu or Nahinu ✓ see 299 Page Koles Kula, Maui.

Mai Awa 299 mai
Kula ma ka Ii o Kahole & Koola, Koles, Kula, Maui
E hoomaka ma ka kiki Kikina a e holo

Hema 26° Komohana 7.88 Kaul. ma'ke L.L. Torbert
 Akau 67 1/4° Komohana 7.88 " " "
 Akau 33° Hikina 8.53 " " "
 Hema 60° Hikina 8.00 " " " a hiki ma'ke kiki mua 6 5/70 Eka.

Charles S. Kittredge
Mea Ana Aina

Hailuku Iulai 27, 1854.



Ukupaoua

\$8.00

W. L. Lee
 G. M. Robertson
 J. H. Smith
 J. Kekaulaha

Honolulu Augate 9, 1853.

Kulu 865 Hahoopaki # 7115

Kaiakoa, Kula, Maui.

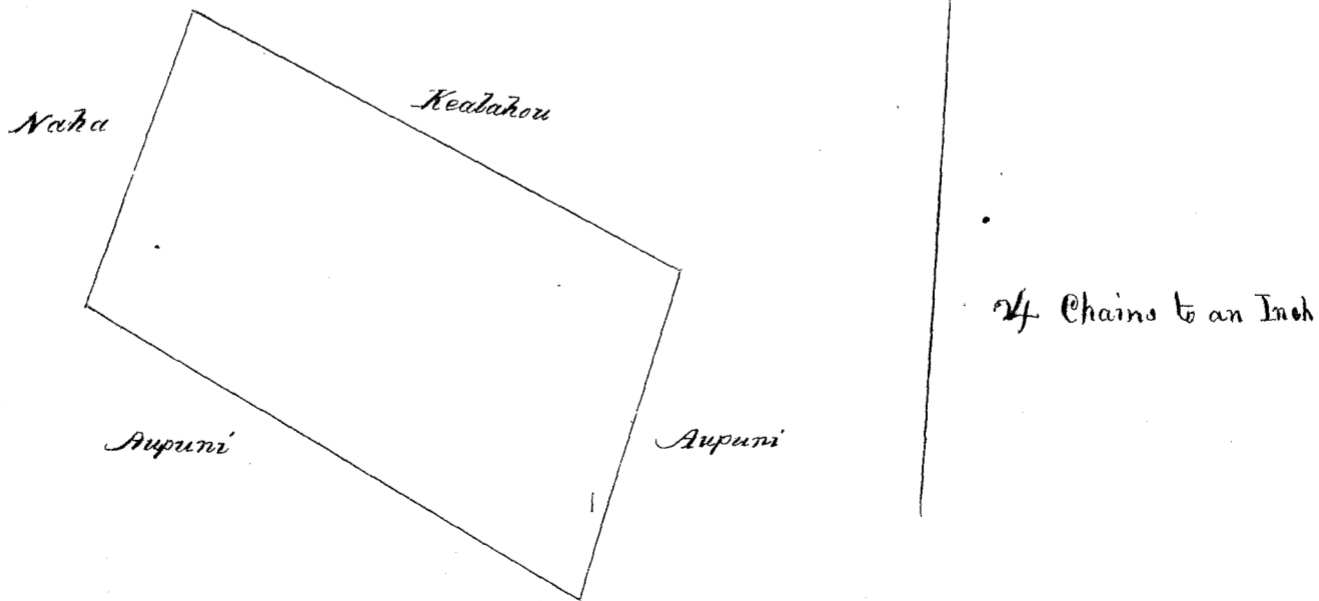
Mai Aua 91 1/2 S. mai

Aina, Kato ma'ke ka Ii o Kalihii, Kaiakoa, Kula, Maui.
 E hoomaka ma'ke kiki Akau a e holo

Hema 16 3/4° Komohana 6.53 Kaul. ma'ke Naha
 Hema 63 1/2° Hikina 11.94 " " Aupuni
 Akau 15 1/4° Hikina 7.27 " " "
 Akau 67° Komohana 11.51 " " Kealahou a hiki ma'ke kiki mua 8 1/10 Eka.

Charles S. Kittredge
(Mea Ana Aina)

Hailuku Iulai 27, 1854.



Ukupaoua

\$10.00

W. L. Lee
 G. M. Robertson
 J. H. Smith
 J. Kekaulaha

Honolulu Augate 5, 1852.

Helu 2500 Ekupiti

Palaua Komaula Maui

Ili o Toalua, Palaua, Komaula, Maui.

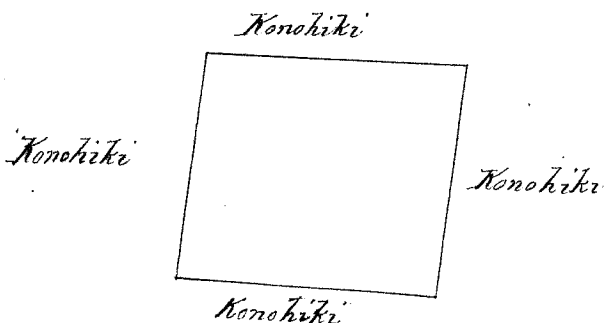
E hoomaka ma ke kahi Akaw a e holo

Hema 11°	Komohana	4.75	Kaul. ma ke Konoiki
Hema 83°	Hikina	5.50	" " "
Akua 10°	Hikina	4.89	" " "
Akua 84°	Komohana	5.43	" " "

a hiki ma ke kahi mua 2 ⁶³/₁₀₀ Eka.

E. Bailey
Maui Malama

Kailuku Augate 4, 1854.



1/4 Chains to an Inch

Ukupaoua

W. L. Lee
G. M. Robertson
J. H. Smith
J. Kekaulaha

Honolulu Augate 17, 1854.

Helu 655 Mitani

Koheka Kula Maui

Pahala me Aina Kalo ma ke Ili o Kaamana, Koheka, Kula, Maui.

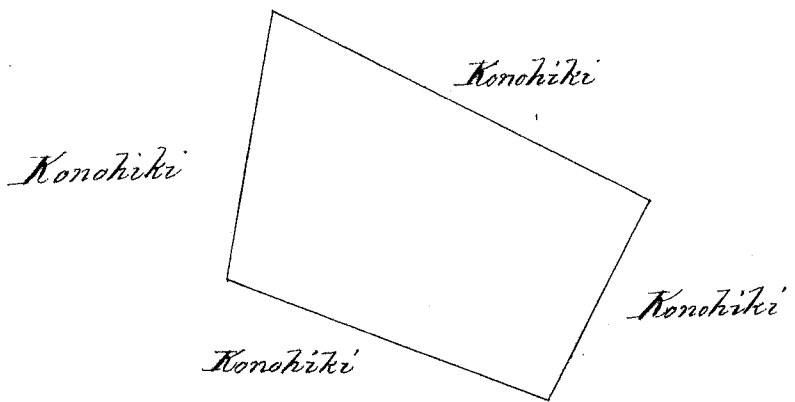
E hoomaka ma ke kahi Akaw a e holo

Hema 63 1/2°	Hikina	8.80	Kaul. ma ke Konoiki
Hema 25°	Komohana	4.62	" " "
Akua 69 1/2°	Komohana	7.20	" " "
Akua 10°	Hikina	5.72	" " "

a hiki ma ke kahi mua 4 ¹³/₁₀₀ Eka.

Charles S. Kittredge
Maui ana aina

Kailuku Iulai 26, 1854.



Ukupaoua

W. L. Lee
G. M. Robertson
J. H. Smith
J. Kekaulaha

Honolulu Augate 17, 1854.

Helu 647 Waio

Koheka Kula Maui

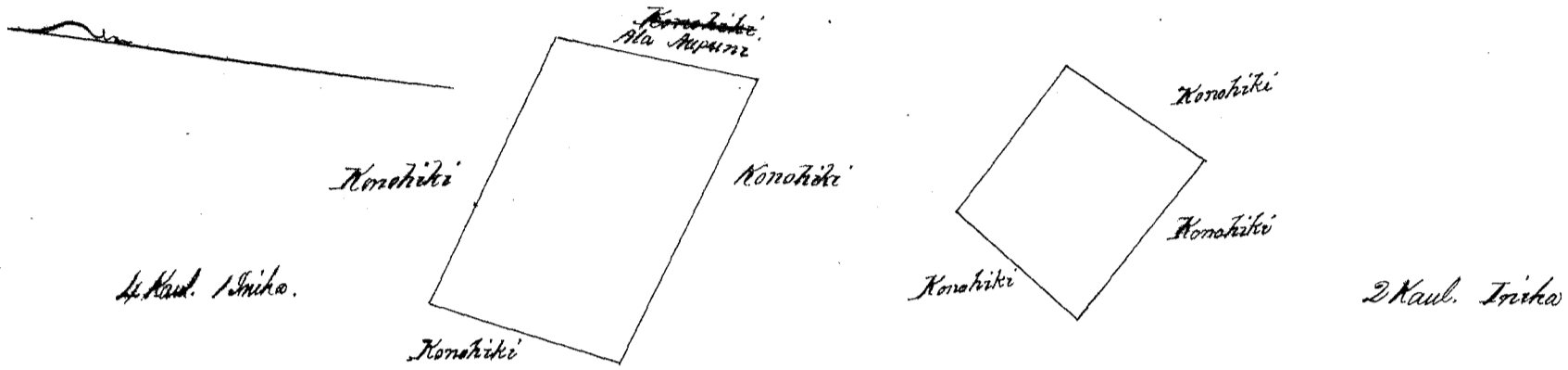
Apana! Aina Kalo ma ke Ili o Kaamana, Koheka, Kula, Maui.

E hoomaka ma ke kahi Hema, a e holo

Akai 5° Hikina 4.55 Kaul. ma'ke Ala Aupuni
 Akai 70½° Komohana 6.70 " " Konohiki
 Hema 10½° Komohana 4.52 " " " a hiki ma'ke kiki mua 3 ¼ Eka.
 Hema 71° Hikina 7.17 " " " "

Apana 2 Pahale ma'ke Ii o Koomana. E hoomaka ma'ke kiki Akai a e holo
 Hema 35° Komohana 1.82 Kaul. ma'ke Konohiki
 Hema 59° Hikina 2.30 " " "
 Akai 26° Hikina 1.92 " " "
 Akai 60° Komohana 2.10 " " a hiki ma'ke kiki mua, - 4/100 Eka.

Charles Pittredge
 Mea Aina



Ukupa'oua

W. L. Lee
 E. M. Robertson
 J. H. Smith
 J. Kekaulaha

Honolulu August 17, 1854.

Helu 6503 Apiki

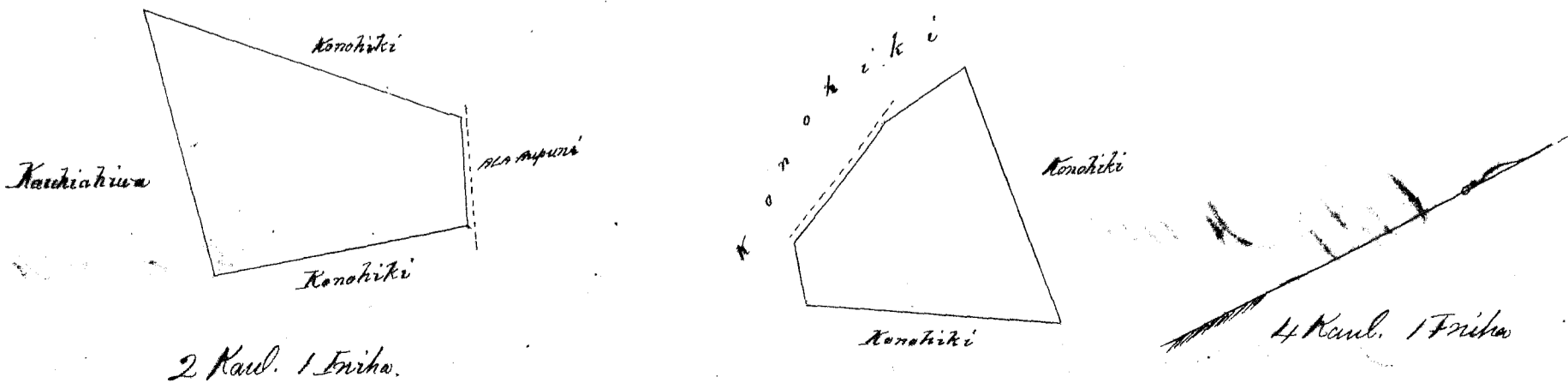
Keokea Kula Moai.

Apana 1 Aina Kala ma'ke Ii o Maunakila'awa, Keokea, Kula, Moai.
 E hoomaka ma'ke kiki Hema, a e holo
 Akai 72° Komohana 1.51 Kaul. ma'ke Konohiki
 Akai 26° Komohana 3.73 " " Ala Aupuni
 Akai 7° Komohana 2.37 " " Konohiki
 Hema 83° Hikina 6.71 " " "
 Hema 31° Komohana 6.38 " " " a hiki ma'ke kiki mua, - 2 ¼ Eka.

Charles S. Pittredge
 Mea Aina

Hailuku Iulai 26, 1854.

Apana 2 Pahale ma'ke Ii o Maunakila'awa.
 E hoomaka ma'ke kiki Akai, a e holo
 Hema 65½° Hikina 1.30 Kaul. ma'ke Ala Aupuni
 Hema 15° Komohana 3.18 " " Konohiki
 Akai 77¼° Komohana 3.38 " " Kauihi'awa
 Akai 46° Hikina 4.07 " " Konohiki a hiki ma'ke kiki mua, 7/100 Eka.
 Charles S. Pittredge
 Mea Aina



Ukupaoua

#7

711

W. L. Lee
G. M. Robertson
J. H. Smith
J. Kekaulahao

Honolulu Augate 17, 1854.

Helu 5267 Kauhiahua

Koheka Kula Maui.

Aina Kala mahekehi o Kamakoa Koheka, Kula, Maui.

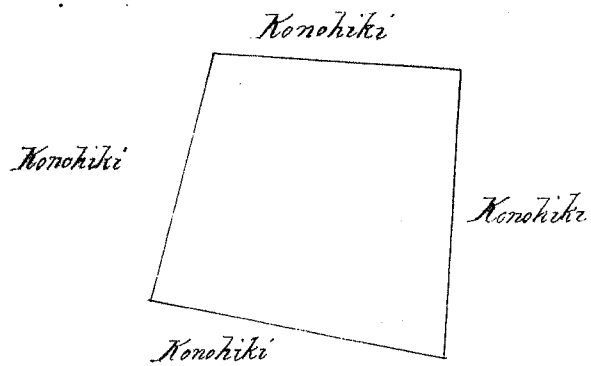
E hoomaka ma ke kahi Akau ae holo

Kema 83 1/2	Hikina	5.13	Kaulahao mahekehi	Konohiki
Kema 4 1/2	Konohana	6.00	"	"
Akau 77 1/4	Konohana	6.33	"	"
Akau 17	Hikina	5.32	"	"

a hiki mahekehi mua, 3 1/8 Eka.
Charles S. Kittredge

Mea ana Aina

Hailuku Augate 4, 1854.



1/4 Kaulahao ika Iuka.

Ukupaoua

#7

W. L. Lee
G. M. Robertson
J. H. Smith
J. Kekaulahao

Honolulu Augate 17, 1854.

Helu 2565 Kakeu

Palausa Honuaula Maui.

Pahala ma Palausa, Honuaula, Maui.

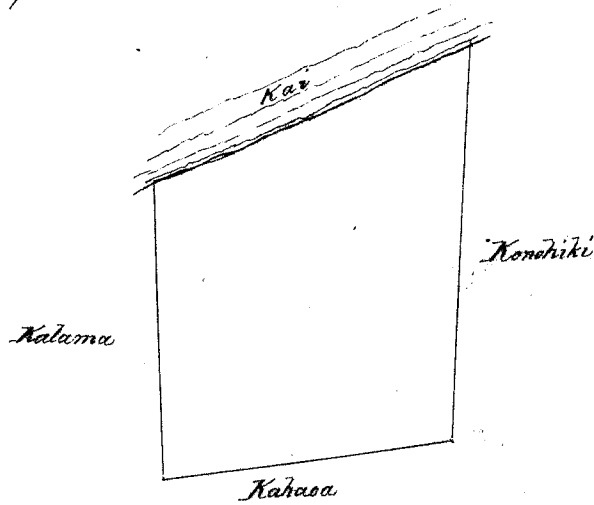
E hoomaka mahekehi Akau ae holo

Kema 48 1/2	Konohana	1.80	Kaulahao mahekehi	Kai
Kema 20	Hikina	1.55	"	Kalama
Akau 63 1/2	Hikina	1.50	"	Kahaoa
Akau 14 1/2	Konohana	2.06	"	Konohiki a hiki mahekehi mua, 29/100 Eka.

Charles S. Kittredge

Mea ana Aina

Hailuku Augate 3, 1854.



1 Kaulahao ika Iuka.

Ukupaoua

#5

W. L. Lee
G. M. Robertson
J. H. Smith
J. Kekaulahao

Honolulu Augate 17, 1854.

Helu 2529 Makaiia

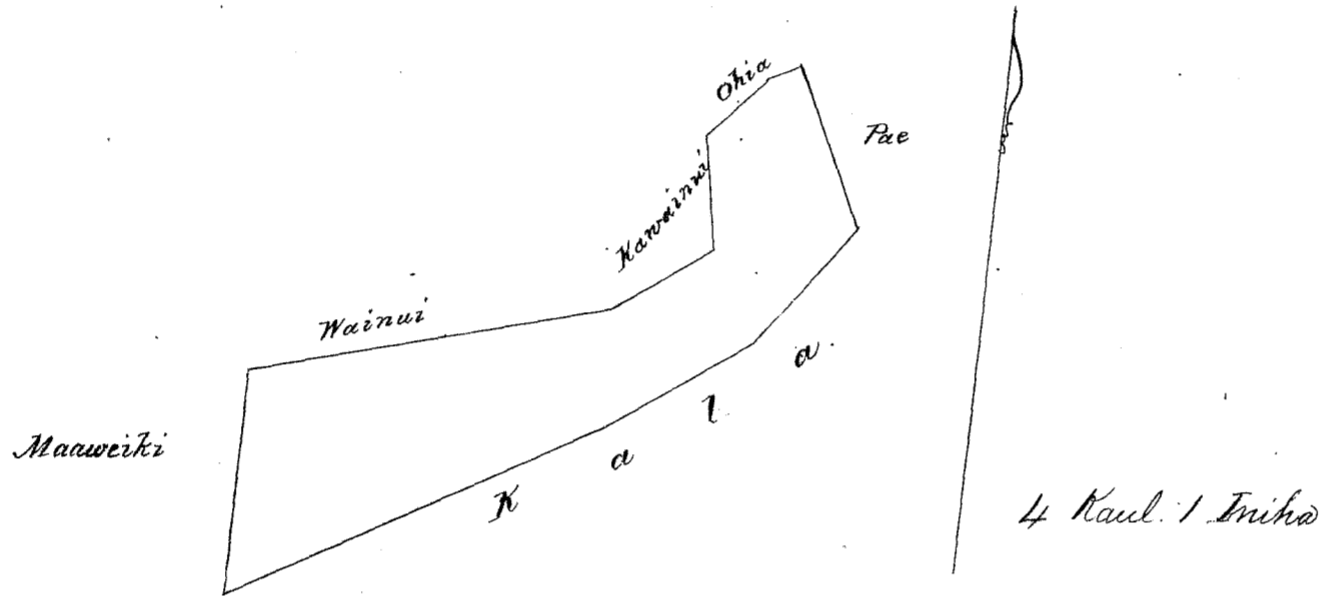
Koaikou Kouiaula Maui.

E koomaka ma ke kiki Kema, a e holo

Akawa 1	Komohana	4.79	Kaul. ma ke	Maaweiki
Akawa 74 1/2	Hikina	7.56	" "	Wainui
Akawa 54	Hikina	2.69	" "	Kawainui
Akawa 9	Komohana	2.35	" "	"
Akawa 41	Hikina	1.75	" "	Ohia
Akawa 63	Hikina	.70	" "	"
Kema 26 1/2	Hikina	3.53	" "	Pae
Kema 35 1/2	Komohana	3.33	" "	Kalo
Kema 54	Komohana	3.58	" "	"
Kema 60	Komohana	8.79	" "	" a hiki ma ke kiki mua, 3 53/100 Eka.

Kailuku Augate 4, 1854.

E. Bailey
Mea ana aina



Ukupaoua

17

W. L. Lee
G. M. Robertson
J. H. Smith
J. Kekaulahao

Honolulu, Augate 17, 1854

Helu 5427 Kalani

Nau Kouiaula Maui.


Pahalo ma ke kiki o Nau, Nau, Kouiaula, Maui.

E koomaka ma ke kiki Kema a e holo

Akawa 55 1/2	Hikina	1.49	Kaul. ma ke	Kaahuli
Akawa 26	Komohana	.66	" "	Aupuni
Kema 64	Komohana	1.43	" "	"
Kema 26 1/2	Hikina	.85	" "	" a hiki ma ke kiki mua 11/100 Eka.

Kailuku Augate 3, 1854.

E. Bailey
Mea ana aina



Ukupaoua

14

W. L. Lee
G. M. Robertson
J. H. Smith
J. Kekaulahao

Honolulu Augate 17, 1854.

Helu 5369 Aina

Palauea, Honouaia, Moaii.

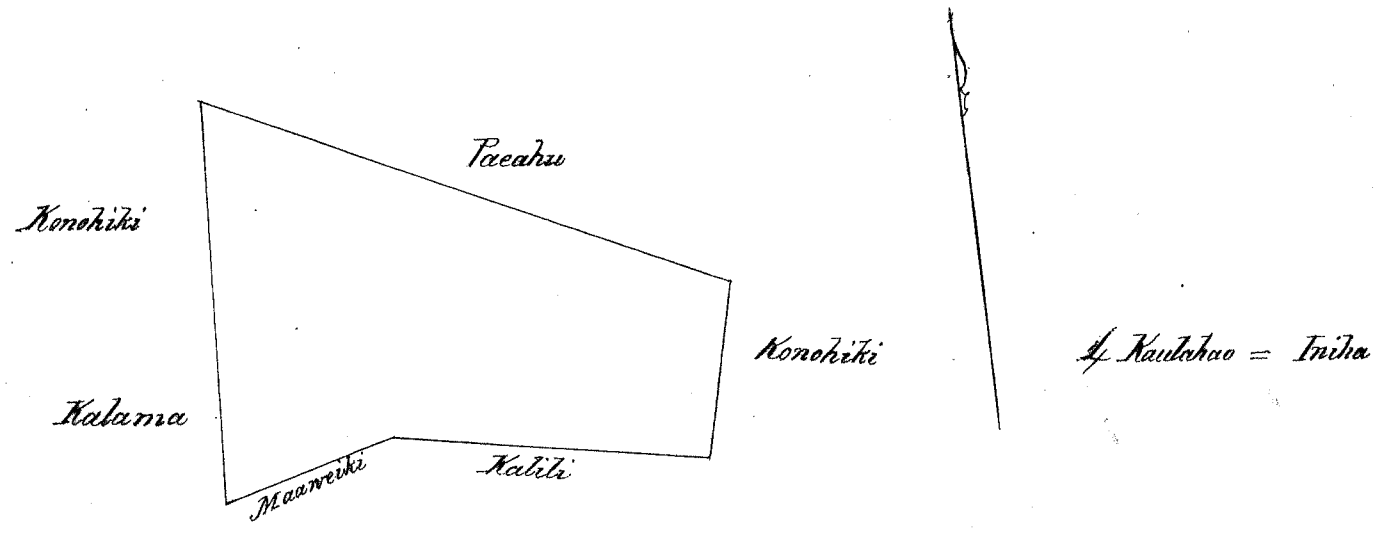
Maia uala haole ma ke Ali o Punakaewa, Palauea, Honouaia, Moaii.

E hoomaka ma ke kiki Moaii a e holo

Hema 71	Hikina 11,85	Kaul. ma ke Paeahu
Hema 6 1/4	Komohana 3,75	" " Konohiki
Akai 85	Komohana 6,99	" " Kalili
Hema 76	Komohana 3,91	" " Maawiki
Akai 2 1/4	Komohana 8,45	" " Kalama + Konohiki a hiki ma ke kiki mua, - 6/100 Eka.

Hailuku Augate 3, 1854.

Charles S. Kittredge
Mea Ana Aina



Ukupauloa

P.S.

W. L. Lee
G. M. Robertson
J. H. Smith
D. Kekaulaha

Honolulu Augate 17, 1854

Helu 2525 Mahe

Palauea + Kalihii, Honouaia

Apana 1. Maia haole ma ke Ali o Koloa, Palauea, Honouaia, Moaii.

E hoomaka ma ke kiki Moaii Hikina, a e holo

Akai 86	Komohana 2,04	Kaulahao ma ke Paeahu
Hema 9 1/2	Hikina 4,32	" " Kalulu
Hema 78 1/2	Hikina 1,46	" " Nakuia
Akai 1 1/4	Komohana 4,72	" " Kalua a hiki ma ke kiki mua, - 3/4 Eka.

Apana 2. Maia haole ma ke Ali o Koloa, Palauea.

E hoomaka ma ke kiki Moaii, a e holo

Hema 78 1/2	Komohana 1,27	Kaul. ma ke Aupuni
Hema 18	Hikina 2,30	" " "
Akai 86	Hikina .98	" " "
Akai 13	Komohana 2,45	" " a hiki ma ke kiki mua, - 2/100 Eka.

75
27
8
1.10

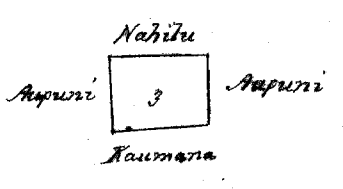
Apana 3. Pahale ma Kalihii, Honouaia, Moaii.

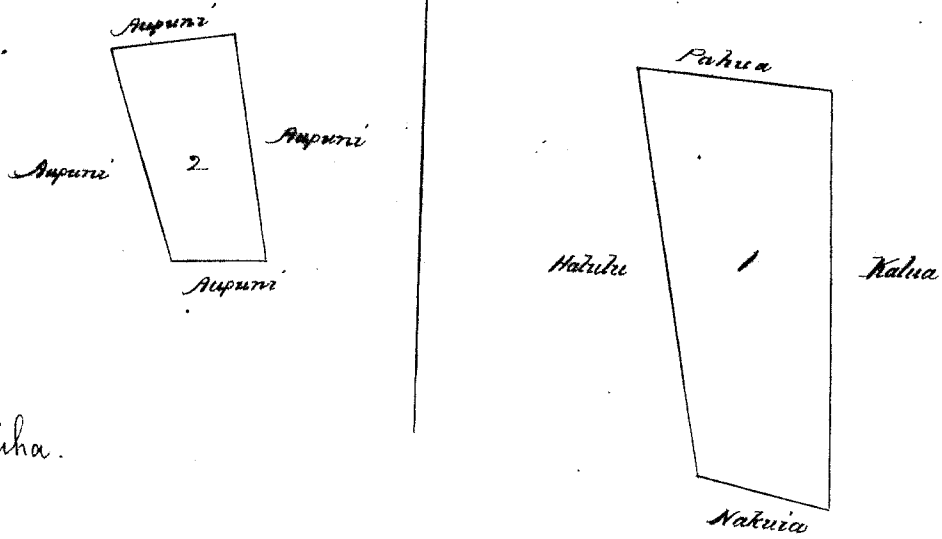
E hoomaka ma ke kiki Moaii Hikina a e holo

Hema 85 1/2	Hikina 79	Kaul. ma ke Aupuni
Hema 85	Komohana 1,00	" " Kaumana
Akai 1 1/4	Komohana 73,10	" " Aupuni
Akai 89 1/2	Hikina 1,00	" " Nahilu a hiki ma ke kiki mua, - 1/100 Eka.

Hailuku Augate 3, 1854.

Na E Pailey + C. S. Kittredge i ana





2 Kaulahao i ka Iiika.

Ukupaoua 1/6

W. L. Lee
G. M. Robertson

J. H. Smith

J. Kekaulahao

Honolulu August 17, 1854.

Helu 7218 Kaneapua

Keei Kona Hawaii

Ka Pahale o Kaneapua ma Keei 1. Kona, Hawaii.

Apana 1. E hoomaka ma ke kiki Hikina Hema a e holo

Akau 88° 20' Komohana 1,02 M. ma ke aia Komohiki

Akau 0° 15' Komohana 0,95 " " Kai

Hikina 1,15 " " "

Hema 6° 15' Komohana 0,98 " " "

hakale, he 1/10 o ka Eka.

a hiki i kahi i hoomaka i, I loko o keia

Apana 2. Kihapai Kope, Kalo ve. ma Keei 2, Kona, Hawaii.

E hoomaka ma ke kiki Komohana a e holo

Hema 42° 15' Hikina 2,50 M. ma ke aia Komohiki

Akau 54° Hikina 4,25 " " Kahumanui

Akau 48° 15' Komohana 1,93 " " Komohiki

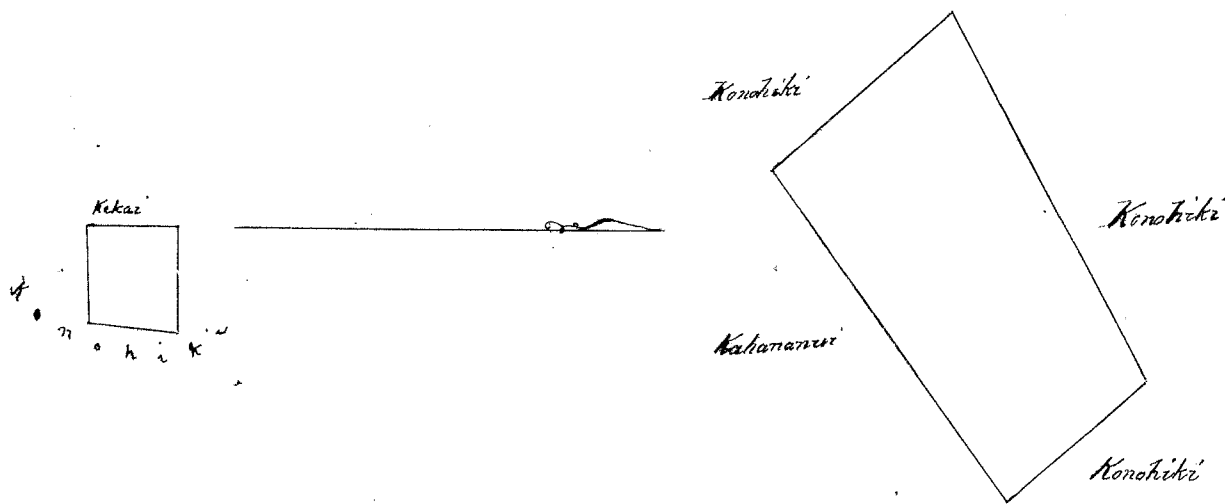
Hema 63° Komohana 4,40 "

a hiki i kahi i hoomaka i, I loko o keia Apana ma ke 1 Eka.

J. Fuller

Lunawanaama

Kona Hawaii Mar. 24, 1853.



Ukupaoua 1/4

W. L. Lee

G. M. Robertson

J. H. Smith

J. Kekaulahao

Honolulu August 17, 1854

Ka Pahale o Kahiki ma Keei Kona, Hawaii

E hoomaka ma ke kahi Komohana a e holo

Hema 54° 15' Hikina 1.68 Mh. ma ke Kai

Akua 43° Hikina 0.95 " " aima Konehiki

Akua 37° 45' Komohana 1.50 " " " "

Hema 52° Komohana 1.40 " " " "

I loko o keia pahale he 1/100 Eka. Kahumanui a hiki i kahi i hoomaka i.

Apana 2. Kihapai Kope, Kalo, &c. ma Keei Kona, Hawaii.

E hoomaka ma ke kahi Hema a e holo

Akua 28° 15' Komohana 1.33 Mh. ma ke aima o Kahumanui (Konehiki)

Akua 58° 45' Hikina 10.00 " " " Konehiki

Hema 53° 45' Hikina 0.80 " " " Konehiki

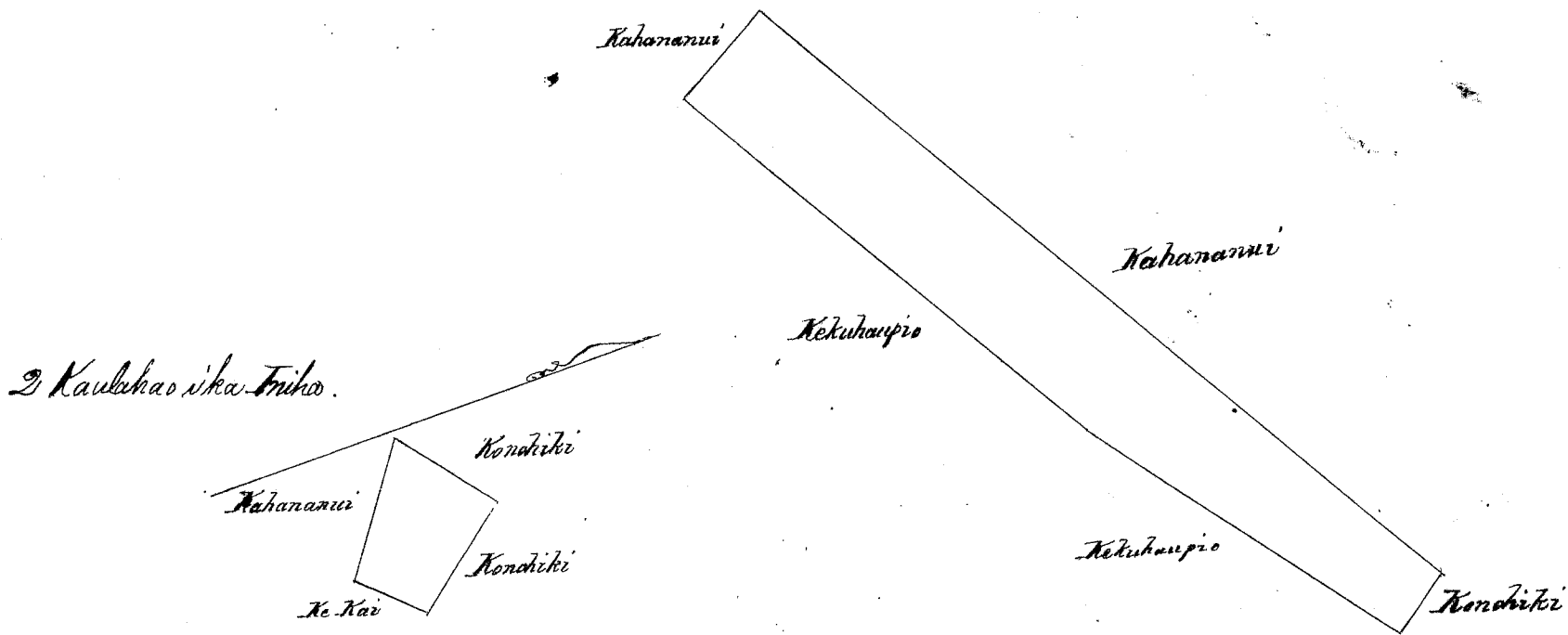
Hema 52° 15' Komohana 4.25 " " " Konehiki

Hema 58° 15' Komohana 6.00 " " " a hiki i kahi i hoomaka i.

I loko o keia Apana aima he 1/100 Eka.

Kona Hawaii Mar. 23, 1852.

J. Fuller
Limaanaa



Ukupaaloa

4.

W. L. Lee
G. M. Robertson
J. H. Smith
J. Kaulahas

Honolulu Augate 17, 1854.

Ka Pahale o Kahumanui ma Keei Kona, Hawaii.

E hoomaka ma ke kahi Komohana a e holo

Hema 26° 15' Hikina 2.70 Mh. ma ke Ala

Akua 52° Hikina 2.98 " " aima Kahiki

Akua 29° 30' Komohana 1.88 " " Konehiki

Hema 67° 45' Komohana 2.83 " " " "

I loko o keia pahale he 1/100 Eka. a hiki i kahi i hoomaka i.

Apana 2. Kihapai Kope, Kalo, &c. ma Keei Kona, Hawaii.

E hoomaka ma ke kahi Hikina a e holo

Akua 41° 30' Komohana 3.78 Mh. ma ke aima o Kahue

Hema 51° Komohana 8.38 " " Konehiki

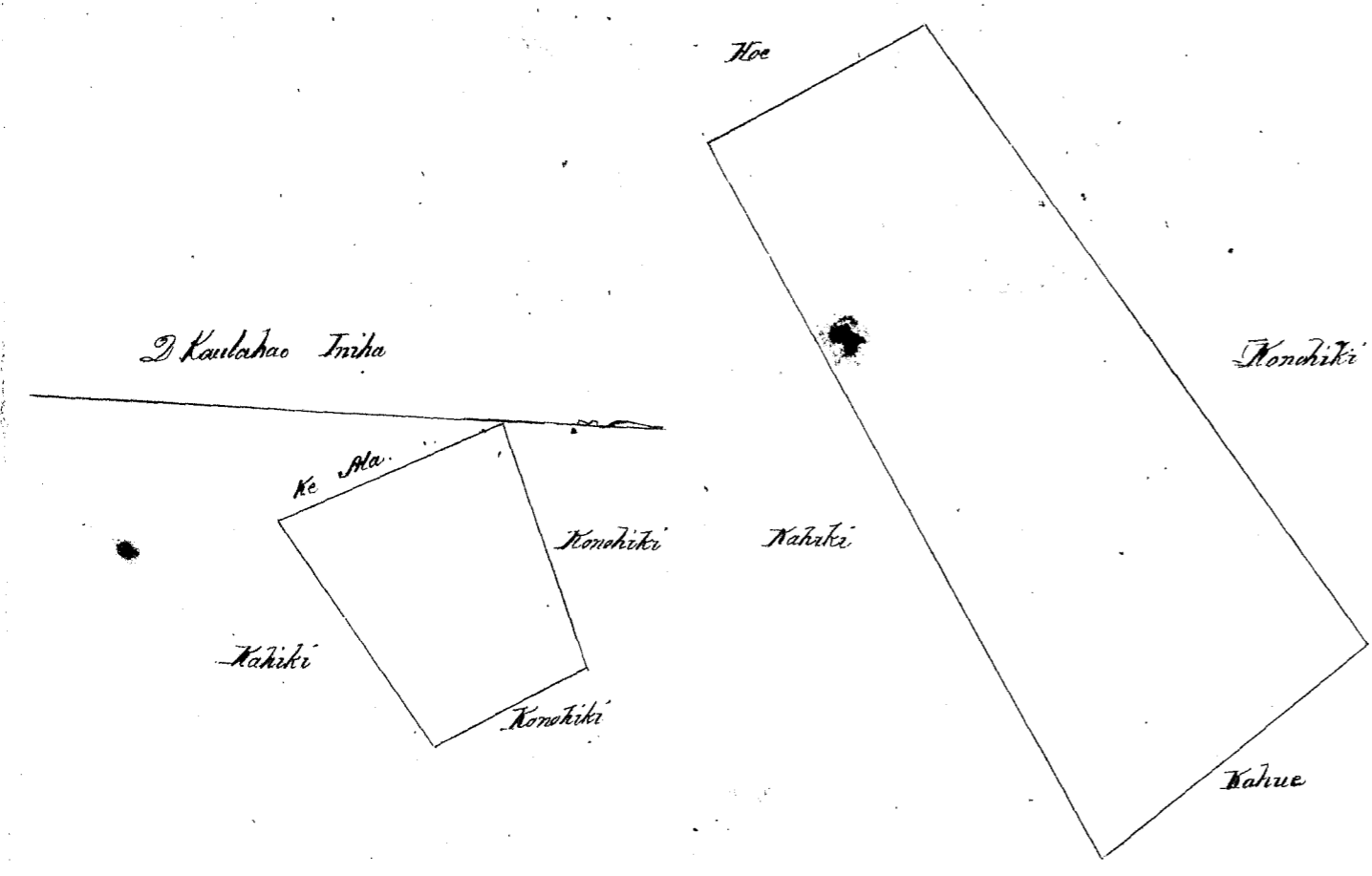
Hema 30° 30' Hikina 2.70 " " " "

Akua 58° 45' Hikina 8.88 " " " Kahiki a hiki i kahi i hoomaka i.

I loko o keia Apana aima he 2 3/4 Eka.

Kona Hawaii Mar. 23, 1854.

J. Fuller
Limaanaa



Ukupaulea #51

W. L. Lee
 G. M. Robertson
 J. H. Smith
 I. Kaulahao

Honolulu August 17, 1854

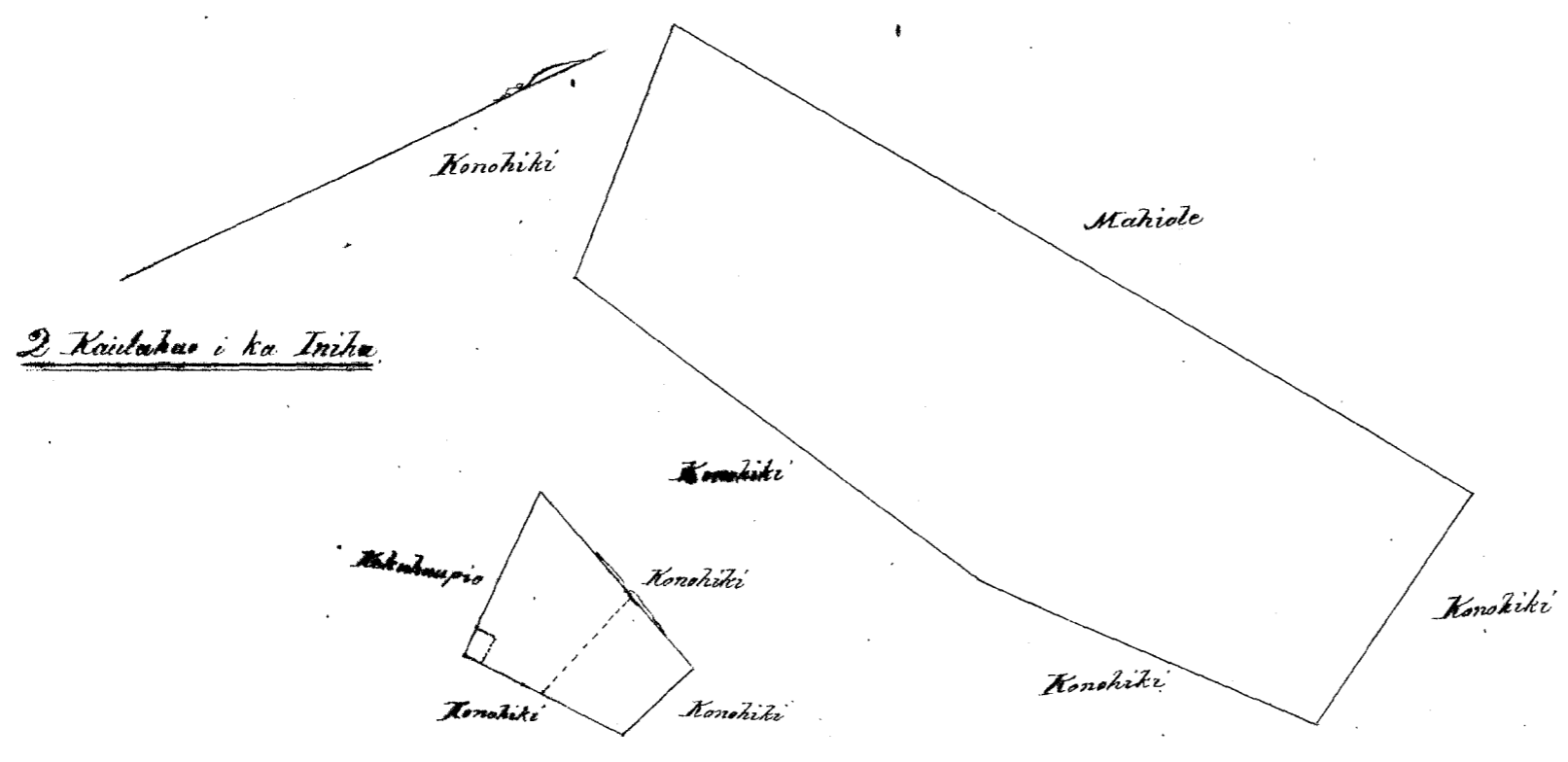
Heleu 9652^c Makaiihai Keii 2. Kona Hawaii

Ka Kahala o Makaiihai ma Keii 2. Kona, Hawaii.
 E hoomaka ma kekiki Akau a e holo
 Heleu 74' Komohana 2.50 Kh. ma ke aino Konohiki
 Heleu 40' Kikina 1.94 " " " Kekuaupio
 Akau 57^o 45' Kikina 1.87 " " " Konohiki
 Akau 19' 15' Komohana 1.05 " " " " a hiki i kahi i hoomaka'i.
 Iko o kua pahala he 32/100 Eka.

Apana 2. Kihapai, Alani, Kope, Kalo, &c. ma Keii 2. Kona, Hawaii
 E hoomaka ma ke kiki Kikina a e holo
 Heleu 48' Komohana 3.98 Kh. ma ke aino Konohiki
 Heleu 61' Komohana 5.42 " " " " "
 Akau 43' Komohana 2.96 " " " " "
 Akau 55^o 15' Kikina 9.97 " " " " Mahiole
 Heleu 30^o 30' Kikina 3.00 " " " " Konohiki & Naea a hiki i kahi i kahi i hoomaka'i
 Iko o kua Apana aino, he 3 1/100 Eka.

J. Fuller
 Lumaanaaina

Kona Hawaii Mar. 23, 1853



Makapuu

#3.

717

Honolulu Augate 17, 1854.

W. L. Lee
G. M. Robertson
J. H. Smith
J. Kaulahao

Kele 7014 Keohouli

Kei Kona Hawaii.

Ke aino o Keohouli ma Kei 2, Kona, Hawaii.


E hoomaka ma ke kahi Akaw a e holo

Hema	64° 45'	Komohana	15, 27	Kh. ma ke aino o Koni & Kepaa
Hema	35° 30'	Hikina	2, 87	" " " Konohiki
Akaw	62° 45'	Hikina	14, 65	" " " "
Akaw	21° 45'	Komohana	2, 26	" " " " a hiki i kahi i hoomaka i.

Hohe o keia Apana aino he 3 ³/₄ Eka.

J. Fuller
Lunaana aino

Kona Hawaii Mar. 24, 1852.



Makapuu

#5

W. L. Lee
G. M. Robertson
J. H. Smith
J. Kaulahao

5173
Kele 8178 Hoe

Kei Kona Hawaii

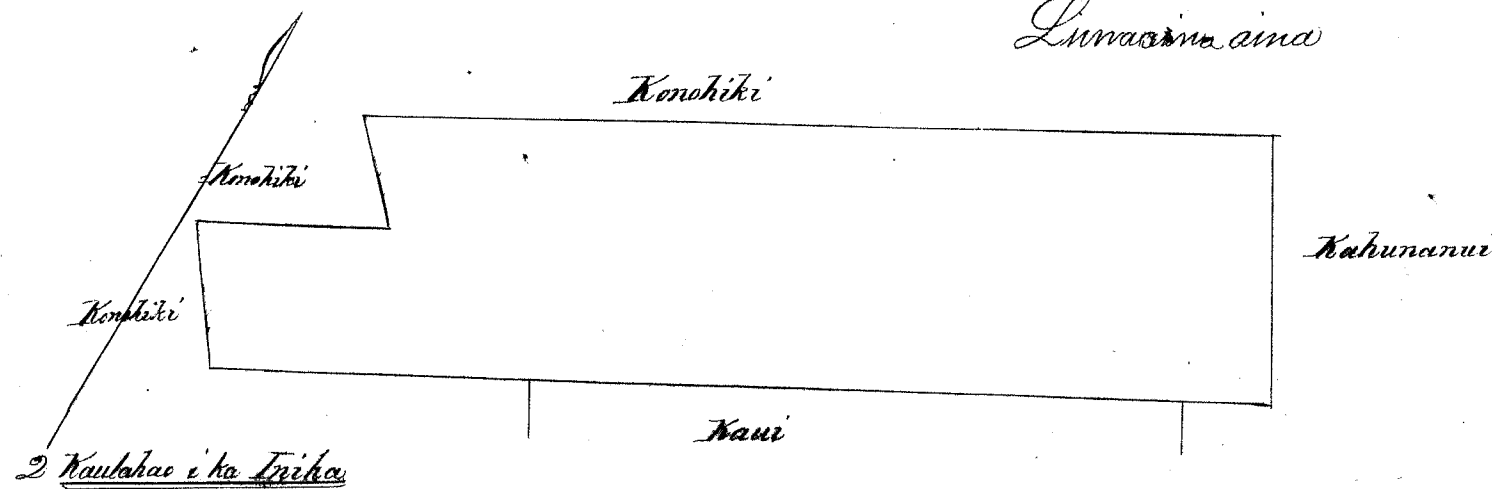
Ke aino o Hoe ma Kei 2, Kona, Hawaii.

E hoomaka ma ke kahi Hikina a e holo

Akaw	30° 30'	Komohana	2, 87	Kh. ma ke aino o Kahumanui
Hema	59° 30'	Komohana	9, 70	" " " Konohiki
Hema	44° 30'	Hikina	1, 23	" " " "
Hema	62° 30'	Komohana	2, 10	" " " "
Hema	36° 30'	Hikina	1, 50	" " " "
Akaw	60° 30'	Hikina	11, 10	" " " " Kani a hiki i kahi i hoomaka i.

Hohe o keia Apana aino he 2 ¹/₂ Eka.

J. Fuller
Lunaana aino



Ukupaoua

#5.

W. L. Lee
G. M. Robertson
J. H. Smith
J. Kekaulaao

Honolulu August 17, 1854.

Helu 4934 Kamehew

Kaio, Kalawa Molokai.

Mai Aoo 705 mai.

Aina Kalo me Kulu maloko o ka Iki o Kaio, Kalawa, Molokai.

E hoomaka ana ma ka Alanui ma ka paa pohaku ma ke kahia Akau Kikina o keia aina a holo aku

Kama 29° Kikina 6. - Kaul. e pili ana i ke Kula o Naonealaa

Kama 1° Kikina 2 ⁴/₁₀₀ " " " "

Kama 18° Kikina 6 ⁷/₁₀₀ " " " "

Kama 81° Komohana 3. - " i kapali

Kama 24° Komohana 4. - " " "

Kama 1° Komohana 1 ³⁵/₁₀₀ " " "

Akau 74° Komohana 3 ⁸⁰/₁₀₀ " " "

Akau 7° Komohana 17. - " i ke Kula o Konehiki

Akau 31° Kikina 3. - " i ke Kahawai

Kama 37° 30' Kikina 1 ³⁷/₁₀₀ " i ke Koele

Akau 76° Kikina 1 ²⁵/₁₀₀ " " "

Akau 28° Komohana 2 ⁷/₁₀₀ " i ke aina o Konehiki

Akau 42° Kikina 1 ³⁴/₁₀₀ " i ke Kahawai i ke Paahiki

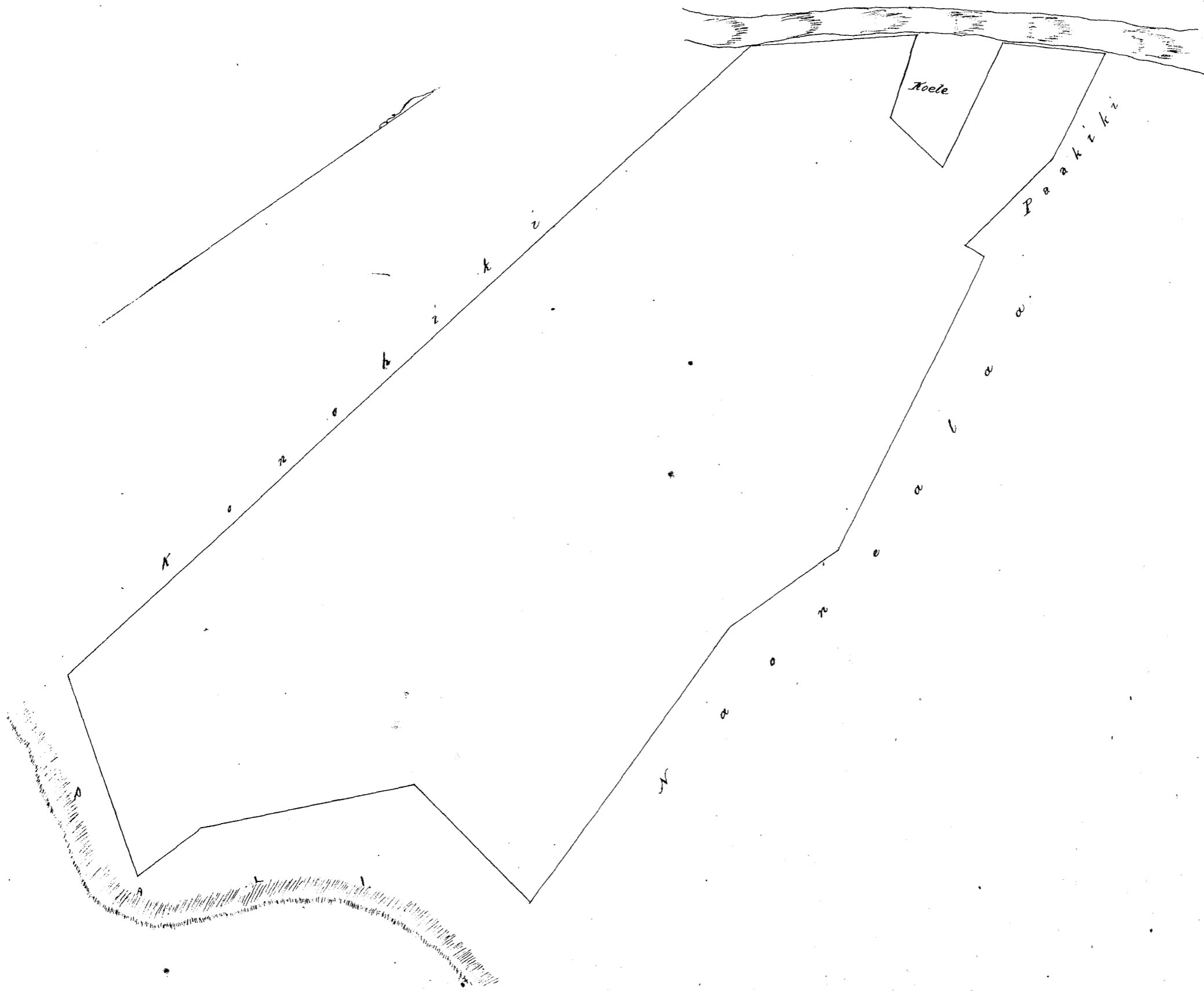
Kama 27° Kikina 2 ¹³/₁₀₀ " i ke Paahiki

Kama 10° Kikina 2 ²⁴/₁₀₀ " " " a hiki i ke paa pohaku i ka hiki i hoomakawai.

E ili ana 13 Eka 20 Perka.

Molokai July 1854.

W. H. Pease



Ukupauloa

#8

W. L. Lee
G. M. Robertson
J. H. Smith
J. Kekaulahao

Honolulu August 14, 1857.

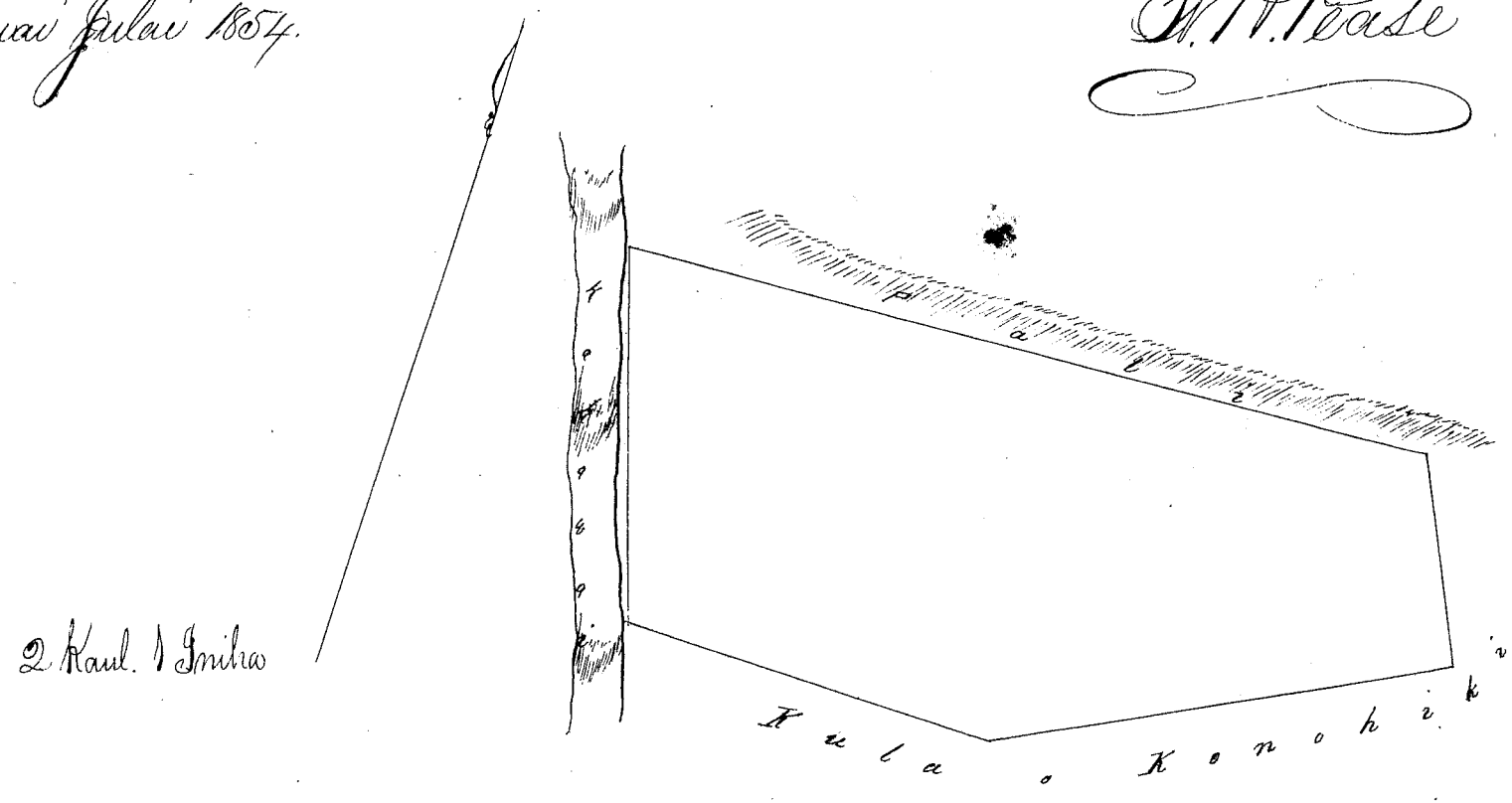
Serial 11260 Moau

Makaweli Kona Kauai.

Aina Kula me Kalo malolo aka Ili o Kapuemanu, Makaweli, Kauai.
E hoomaka ana ma ka pali me ke Kahawai o Kahana, Alaila aku
Kema 18° Hikina 4. - Kaul. e fili ana i ke Kahawai
Akaw 89° Hikina 4. - " " i ke Kula o Konohiki
Akaw 62° Hikina 5. - " " " " " "
Akaw 25° Komohana 2 ³⁴/₁₀₀ " " " " " "
Alaila e fili ana i ka pali a hiki i ka hiki i hoomaka ai. E ili ana 3 Eka.

Kauai July 1857.

W. H. Case



Ukupauloa

#3

W. L. Lee
G. M. Robertson
J. H. Smith
J. Kekaulahao

Honolulu August 22, 1857.

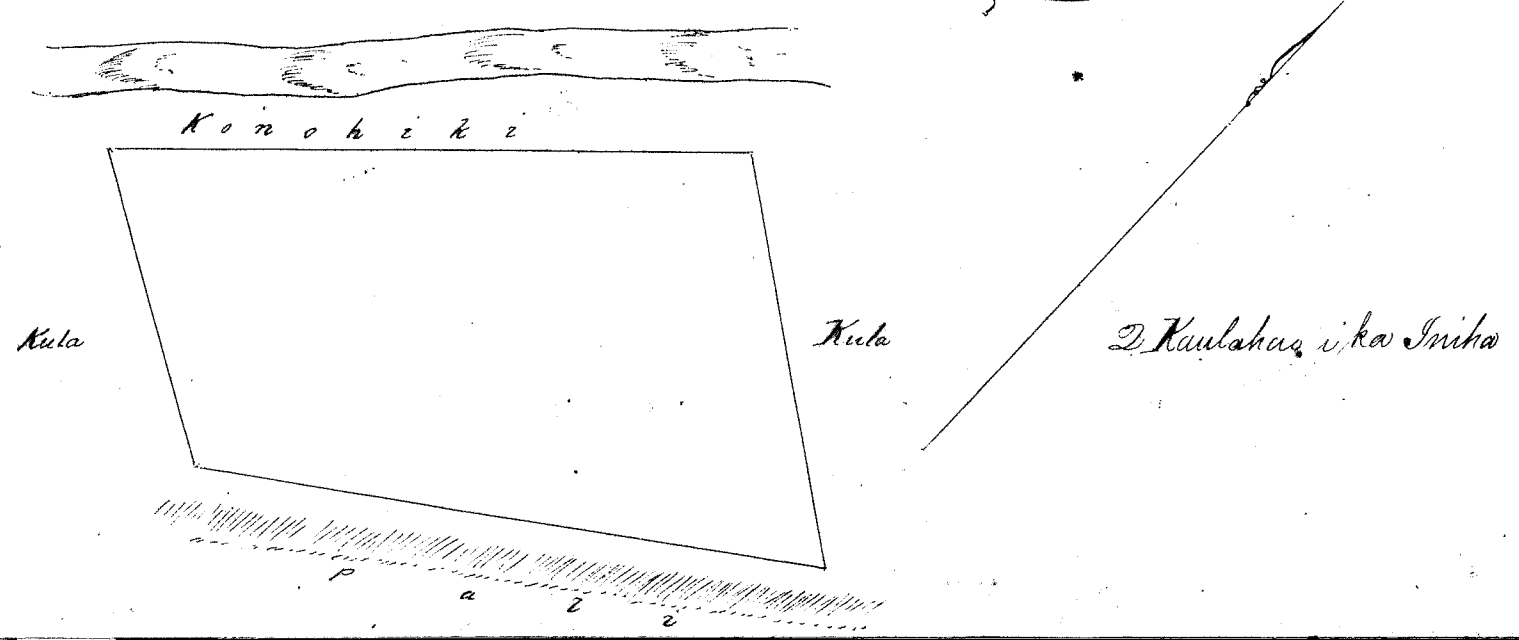
Serial 11261 Halelaau

Makaweli Kona Kauai.

Kaloko o ka Ili o Nonohaku, Makaweli, Kauai.
Aina Kalo i ke Kula. E hoomaka ana ma ka pali ma ke kahi Akaw Hikina o keia aina, Alaila aku
Akaw 53° Komohana 4 ⁴⁴/₁₀₀ Kaul. e fili ana i ke Kula o Konohiki
Kema 47° Komohana 6 ⁸⁰/₁₀₀ " " i ke auwai koke i ke Kahawai, a
Kema 44° Hikina 3 ⁵⁰/₁₀₀ " " i ke Kula, Alaila e fili ana i ka pali a hiki i ka hiki i
hoomaka ai, E ili ana 2 Eka, 2 Kuda.

Kauai July 1857.

W. H. Case



Ukupaoua

#3.

W. L. Lee
G. M. Robertson
J. H. Smith
J. Kekaulaha

Honolulu Augate 22, 1854.

Helu 11262 Kawaiole

Makaweli, Kona, Hawaii.

Aina Kala me Kula maloko o ka Ili o Kahawa, Makaweli, Hawaii.

E hoomaka ana ma ka pali ma ka Loi o Konohiki, alaila aku

Akua 88 Komohana 2 — Kaul e fili ana i na Loi o Konohiki

Akua 77 Komohana 1 ³⁰/₁₀₀ " " " "

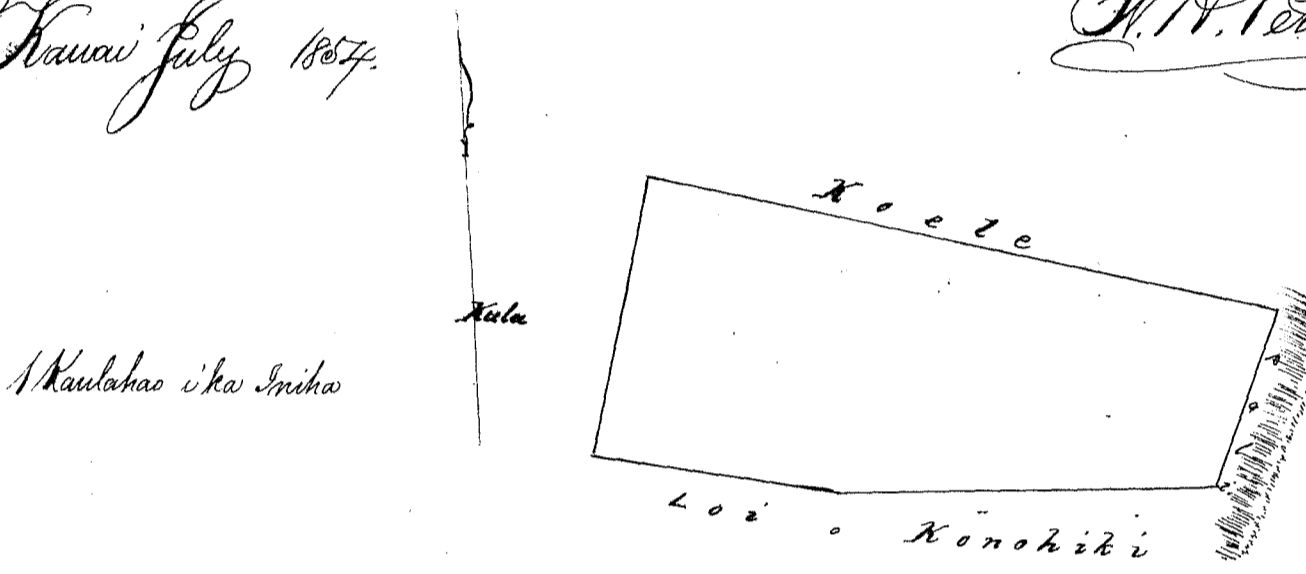
Akua 44 Hikina 1 ³⁰/₁₀₀ " " i ke Kula "

Kuma 75 Hikina 3 ⁴⁰/₁₀₀ " " i na Loi "

alaila e fili ana i ka pali a hiki i ka hiki i hoomaka ai. E ili ana 1 Puda 30 Perka.

Hawaii July 1854.

W. H. Pease



Ukupaoua

#2.

W. L. Lee
G. M. Robertson
J. H. Smith
J. Kekaulaha

Honolulu Augate 22, 1854.

Helu 11263 Pahupu

Makaweli, Kona, Hawaii.

Elua Loi maloko o ka Ili o Kahomano, Makaweli, Hawaii.

E hoomaka ana ma ka Alanui kokoke i ke Kahawai ma ke kapa Akua o Nika, alaila

Akua 35 Komohana 1.4 Kaul. e fili ana i ka Alanui

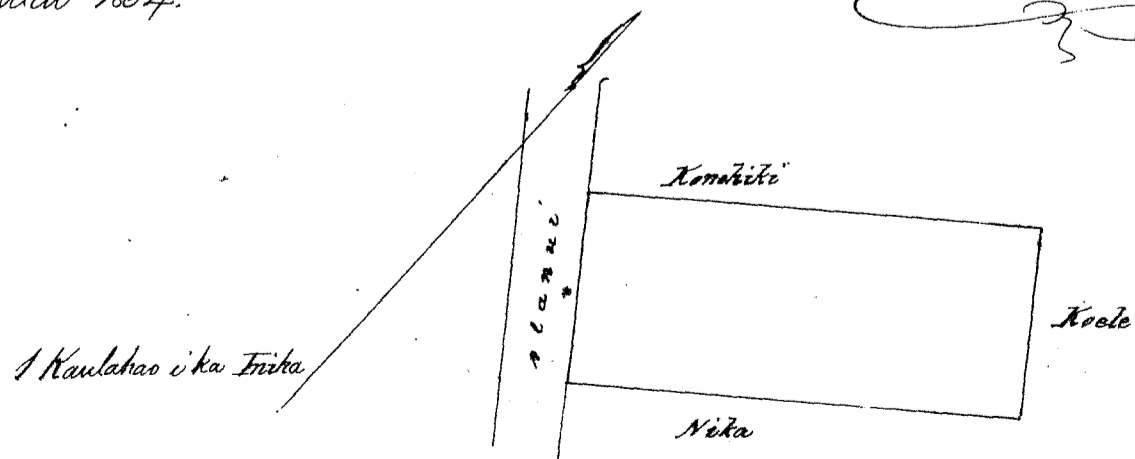
Akua 50 Hikina 2 ³⁰/₁₀₀ " " i na Loi o Konohiki

Kuma 41 Hikina 1. — " " " "

Kuma 52 Komohana 2 ⁴⁰/₁₀₀ " " " " Nika, — E ili ana, — 38 Perka.

Hawaii July 1854.

W. H. Pease



Ukupaoua

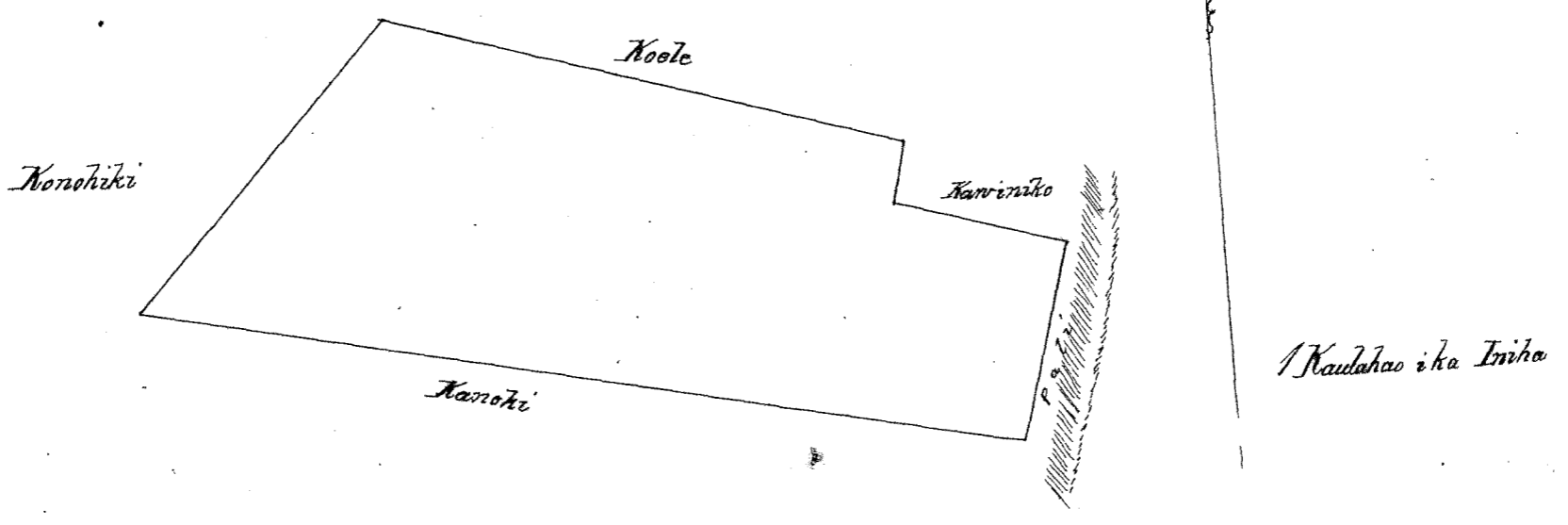
#2.

W. L. Lee
G. M. Robertson
J. H. Smith

Honolulu Augate 22, 1854

E huna Loi ma Kahale maloko o ka Ii o Kaula, Makaweli, Hawaii.
 E hoomaka ana ma ka pali ma ke kahi o ka Kahale o Kawinika, alaila aku
 Akau 74° Komohana 1 Kaul. e pili ana i ka pali o Kawinika
 Akau 16° Hihina 2 1/100 " " " "
 Akau 73° Komohana 3 " " i na Loi o Konohiki
 Hema 43°30' Komohana 2 1/100 " " i ke Kula " "
 Hema 78° Hihina 5 " " i ka Kanohi
 Akau 16° Hihina 1 1/100 " " i ka Pali, - E ili ana 2 Puda 3 Perka.

Hawaii Julai 1854. W. H. Case



(Ukupaula) / 2.

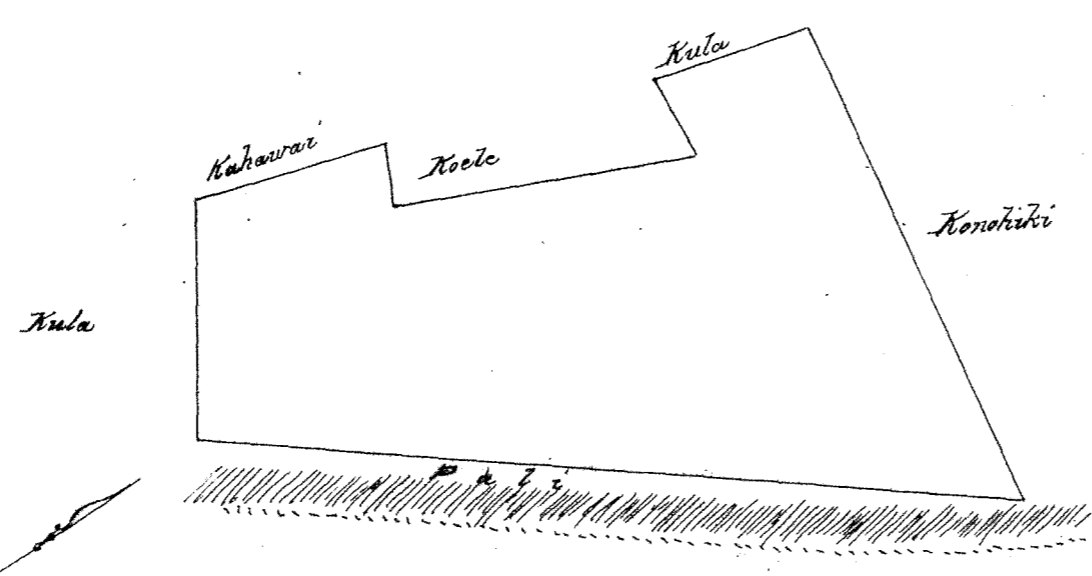
This survey
 is given with
 some difference
 in Page 429 19
 N° 11,300
 which is alone
 inserted in Index

Honolulu August 22, 1854.

W. L. Lee
 G. M. Robertson
 J. H. Smith
 J. K. Kaulahao

Maloko o ka Ii o Kuanuu Makaweli, Hawaii.
 E hoomaka ana ma ke kahi pali ma ka Pali, alaila aku
 Akau 57° Komohana 2 1/100 Kaul. e pili ana i ke Kula o Konohiki
 Akau 17° Hihina 2 1/100 " " i ke Kahawai
 Hema 63° Hihina 6 1/100 " " i ka Ii Koola
 Akau 24° Hihina 3 28/100 " " " "
 Akau 86° Komohana 1 1/100 " " i " "
 Akau 14° Hihina 1 78/100 " " i ke Kula o Konohiki
 Hema 81° Hihina 5 3/100 " " " "
 Alaila e pili i ka pali a hiki i ka Ii i hoomaka ai, - E ili ana 2 Eka 2 Puda 3 Perka

Hawaii Julai 1854. W. H. Case



2 Kaula o ka Ii

Ukupa'oua

13.

W. L. Lee
G. M. Robertson
J. H. Smith
J. Kekaulaha

Honolulu Augate 22, 1854.

Helu 11266 Mahaihai

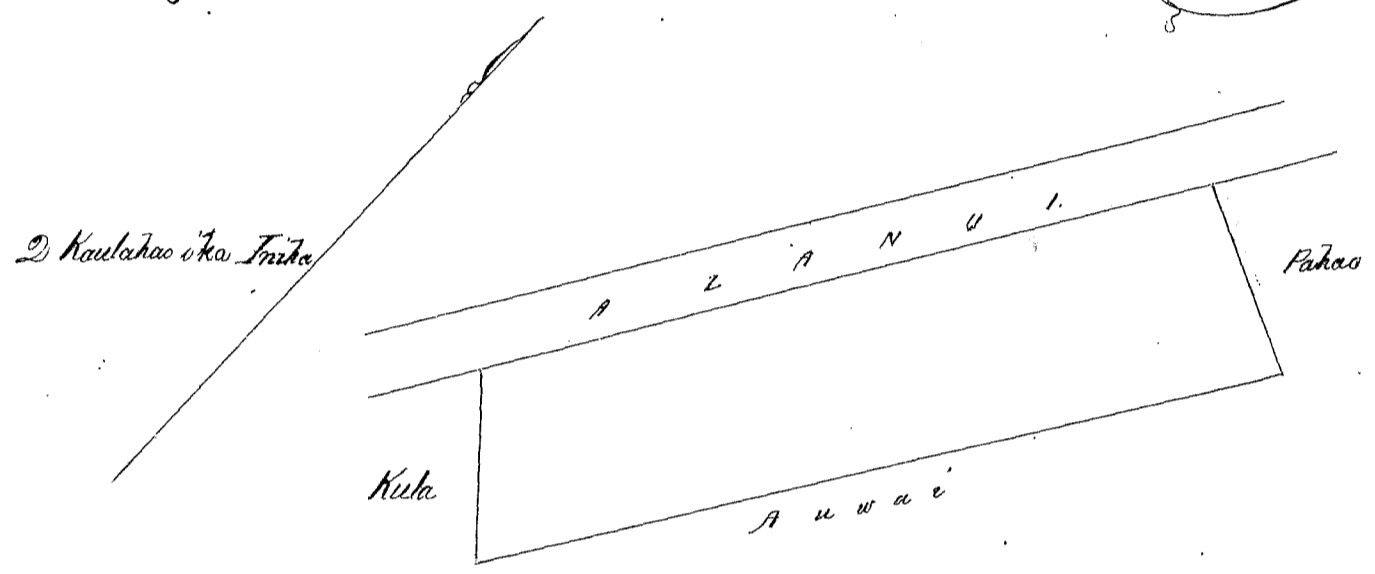
Wakaweli, Kona, Kauai.

Aina Kula me Kalo maloko o ka Ili o Koleakalo, Wakaweli, Kauai.

E hoomaka ana ma ka auwai ma ke kihi Kona Hikina, alaila aku
 Aka 41' Komohana 2' Kaul. e pili ana i ke Kula o Konohiki
 Aka 33' Hikina 8' " " i ka Alanui
 Kona 62' Hikina 2' " " i ka Pahaa
 Kona 34' Komohana 8' " " i ka Auwai, - Eili ana 1 Eka 2 Puda 25 Perka.

Kauai Julai 1854.

J. W. Pease



Ukupa'oua

13.

W. L. Lee
G. M. Robertson
J. H. Smith
J. Kekaulaha

Honolulu Augate 22, 1854.

Helu 11267 Pahaa

Wakaweli, Kona, Kauai.

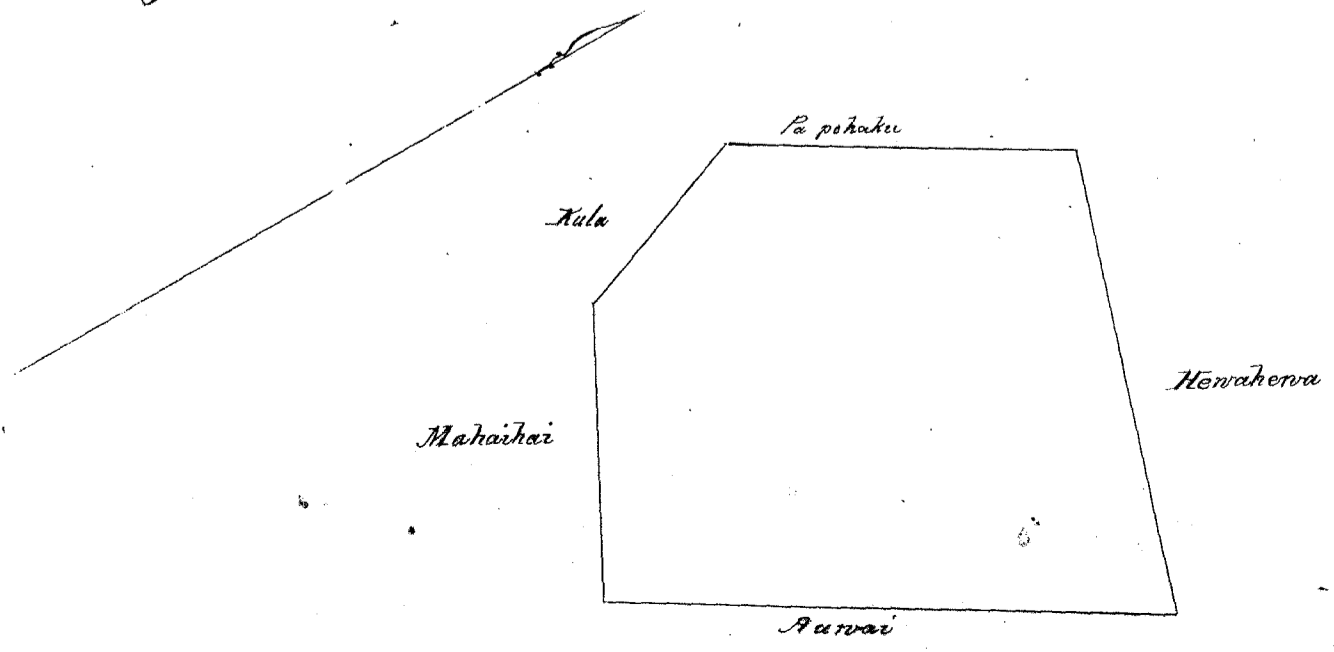
Aina Kula me Kalo maloko o ka Ili o Koleakalo, Wakaweli, Kauai.

E hoomaka ana ma ka auwai ma ke kihi Aka Hikina o Mahaihai, alaila aku
 Aka 62' Komohana 3 ¹⁰/₁₀₀ Kaul. e pili ana i Mahaihai
 Aka 20' Komohana 3 ²⁰/₁₀₀ " " i ke Kula o Konohiki
 Aka 30' Hikina 3 ⁶⁰/₁₀₀ " " " "
 Kona 72' Hikina 5' " " i ka "Huwahewa"

Alaila e pili ana i ka auwai a hiki i ka hiki i hoomaka ai. - E ili ana 2 Eka 2 Puda

Kauai Julai 1854.

J. W. Pease



Ukupaoua

#3.

W. L. Lee
G. M. Robertson
J. H. Smith
J. Kekaulahao

Honolulu Augate 22, 1854.

Heleu 11268 Hewahewa

Makaweli, Kona, Kauai.

Aina Kalo & Kula maloko o ka Ili o Koleakalo, Makaweli, Kauai.

E hoomakou ana ma ke aauwai ma ke kiki o Hema Hihina o ke aua o Pahao, -

Akua 72 Komohana 5 7/100 Kaul. e pili ana i papohaku me Pahao

Akua 39 Hihina 9 9/100 " " i ke Kula me Pili

Hema 44 Hihina 6 1/100 " " i Nohoua

Akua 43 Hihina 1. " " " "

Hema 20 Hihina 2 6/100 " " i ke Kula o Konohiki

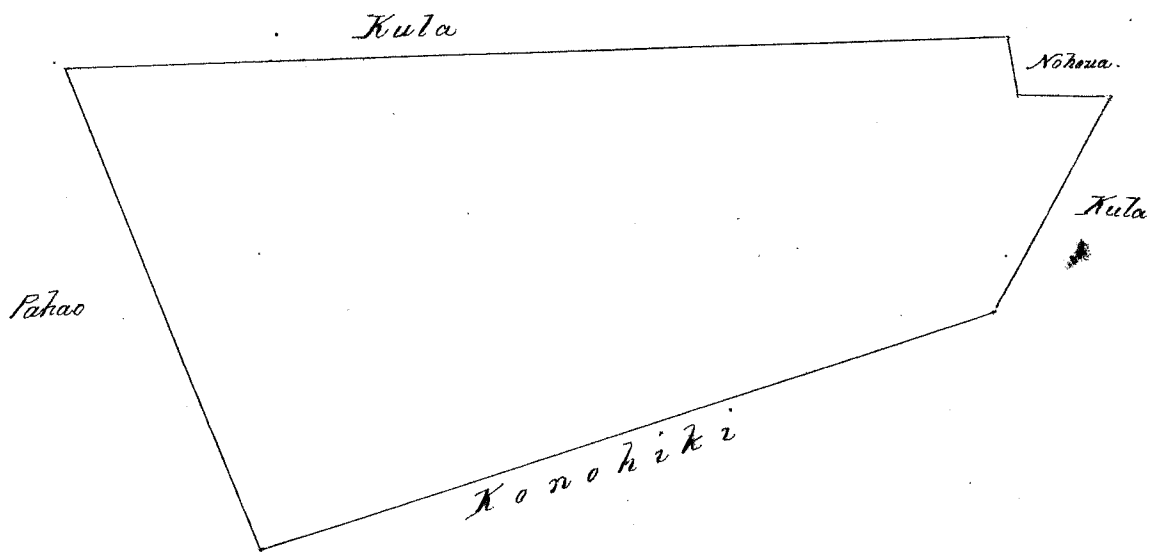
Alaila e pili i ke aauwai a hiki i kahi i hoomakou ai, - E ili ana, 3 Eka, Puda. -

W. H. Pease

Kauai Julai 1854.

P. P. 4832

2 Kaulahao = 1 Iriha



Ukupaoua

#4.

W. L. Lee
G. M. Robertson
J. H. Smith
J. Kekaulahao

Honolulu Augate 22, 1854.

Heleu 11269 Makanui

Makaweli, Kona, Kauai.

Aina Kalo me Kula maloko o ka Ili o Wiliwilikee, Makaweli, Kauai.

E hoomakou ana ma ke kaula kapa Hihina o ke Kahawai ma ke kiki o Hema, Alaila aku, -

Akua 25 Hihina 6 1/100 Kaul. e pili ana i ke Kula o Konohiki

Akua 36 Komohana 5. " " " "

Hema 49 Komohana 7 4/100 " " " "

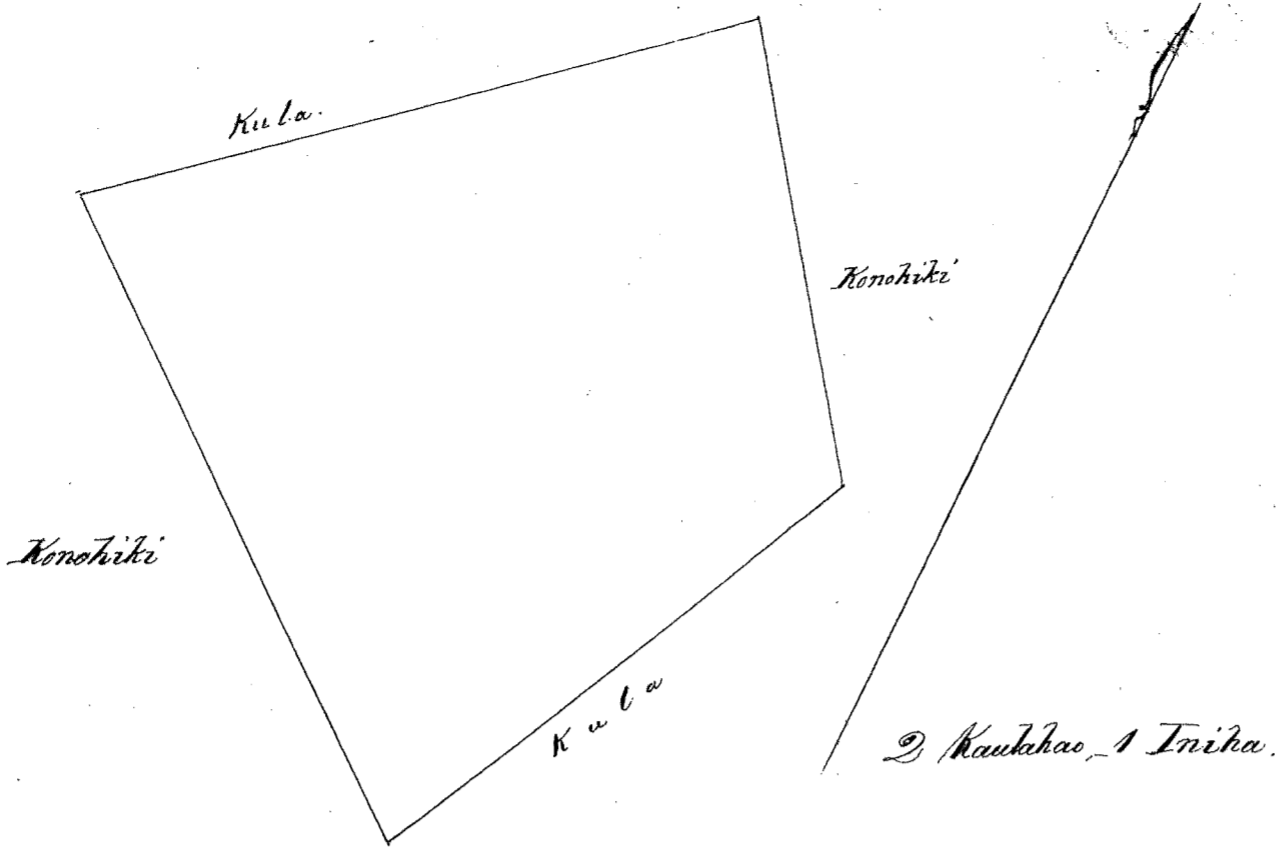
Hema 60 Hihina 7 5/100 " " " "

E ili ana, 4 Eka -

W. H. Pease

Kauai Julai 1854.

P. P. 4833



Ukupaoua

J.S.C.

W. L. Lee

G. M. Robertson

J. H. Smith

J. Mekauleha

Honolulu Augate 22, 1854

Heleu 11273 Kawinikoa

Makaweli Kona Kauai

Maloko o ka Ili o Kaloulu, Makaweli, Kauai.

Apana 1. Cima Kalo. E hoomaka ana ma ka Kula o Konohiki me ana Loi o Lelena, alaila aku -

- Heleu 77° Hikiina 170' Kaul e pili ana i ma Loi o ~~Konohiki~~ Lelena
- Akau 1° Komohana 4 ⁵/₁₀₀ " " i ke Kula o Konohiki
- Akau 13° Hikiina 3 " " i ka ~~W. H. Heale~~ auwai
- Akau 12° Komohana 3 ⁹/₁₀₀ " " i ke ~~Kula~~ o Konohiki

Alaila e pili i ke Kula o ka ~~Konohiki~~ a hiki i ka hiki i hoomaka ai. E ili ana 3 Ruda.

Apana 2. Pahale. E hoomaka ana ma ka pali ma ka pahale o Hulumanu, alaila aku



- Akau 74° Komohana 1. Kaul e pili ana i ka pahale o Hulumanu
- Akau 4° Hikiina 3 ⁴⁰/₁₀₀ " " i ke auwai
- Heleu 74° Hikiina 1. " " i ke Kula
- Heleu 4° Komohana 3 ⁴⁰/₁₀₀ " " i ke pali, - E ili ana 1 Ruda 14 Perka

Kauai Iulai 1854.

W. H. Heale



2 Kaulahao i ka Inika



Ukupaoua

W. L. Lee

G. M. Robertson

J. H. Smith

J. Mekauleha

Honolulu Augate 22, 1854.

Aina Kalo maloko o kea Ili o Hoopua, Kaimea, Kauai,

E hoomaka ana ma kaula ma kekahi Aka Hikiina ma kea aina o Lilio, Alaila aku

Hema 57° Komohana 2. Kaul. e pili ana i Lilio

Hema 33° Komohana 8/100 "

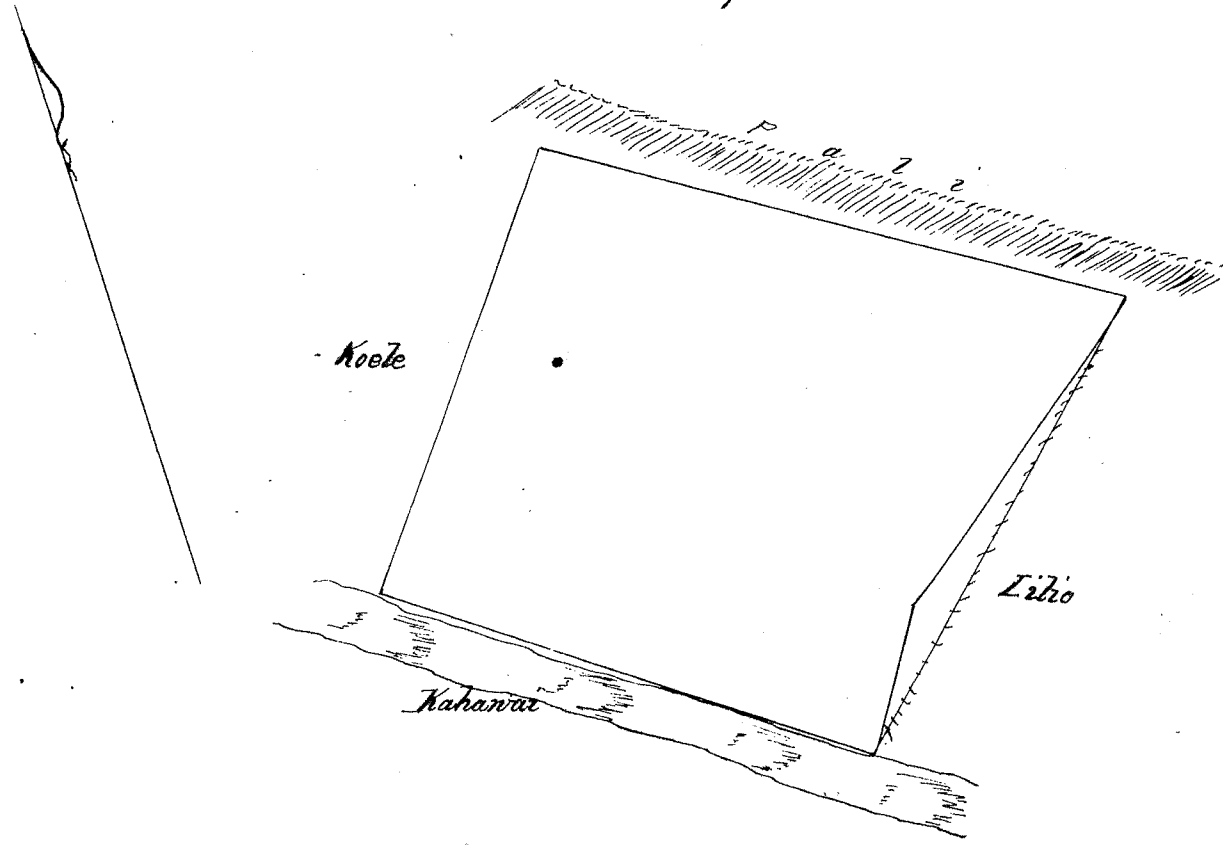
Akau 55° Komohana 2 7/100 " i ke Kahawai.

Akau 37° Hikiina 2 7/100 " i kahi Koele

Alaila e pili ana i ke pili a hiki i kahi i hoomaka ai. E ili ana 3 Ruda.

W. H. Pease

Kauai Julai 1857.



Ukupaoua

#2

W. L. Lee
G. M. Robertson

J. H. Smith

J. K. Kaulaha

Honolulu Augate 22, 1857.

Aina Kalo me Kula maloko o kea Ili o Hoopua, Kaimea, Kauai.

E hoomaka ana ma kaula ma kekahi Aka Komohana o kea aina, ma kea aina o Naluahi, Alaila

Hema 57° Komohana 2. Kaul. e pili ana i ke Naluahi

Hema 33° Komohana 8/100 "

Hema 52° Hikiina 7/100 " i ke Kahawai

Akau 36° Hikiina 1. " i ke Koele

Hema 57° Hikiina 1 5/100 " "

Hema 58° Komohana 1. " "

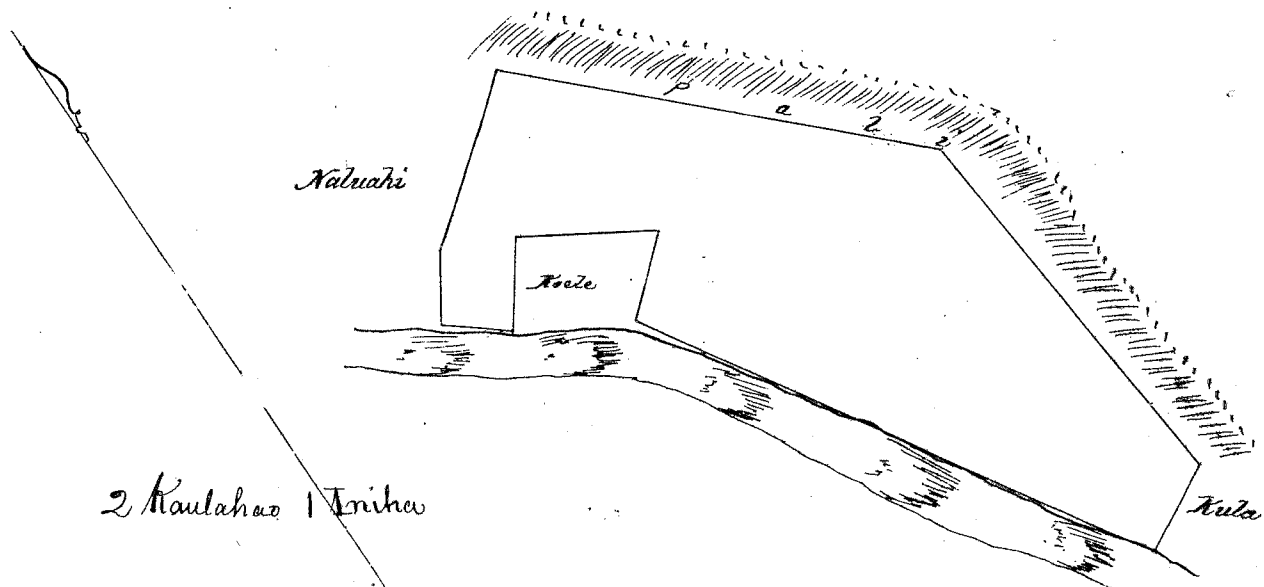
Hema 33° Hikiina 6. " i ke Kahawai

Akau 60° Hikiina 1. " i ke Kula o Konohiki

Alaila e pili ana i ke pili a hiki i kahi i hoomaka ai. E ili ana 1 Eka, 3 Ruda, 8 Perka.

W. H. Pease

Kauai Julai 1857.



Ukupaoua

#3.

W. L. Lee
G. M. Robertson
H. C. Smith
J. Kekaulahao

Honolulu Augate 22, 1854.

Helu 11276 Opio

Waiimea, Kona, Kauai.

Aina Kalo, me Kula, me Pahala maloko o ka Ili o Koolaike, Waiimea, Kauai.

E hoomaka ana ma ke kai aia ma ke kai Alanui ma ke kai Okaui Hikina o keia aina, Alaila aku

Hema 28° Komohana 5 ⁵/₁₀₀ Kaul. e pili ana i ke Kula o Koolaike

Hema 34° Komohana 9 ⁶/₁₀₀ " " " "

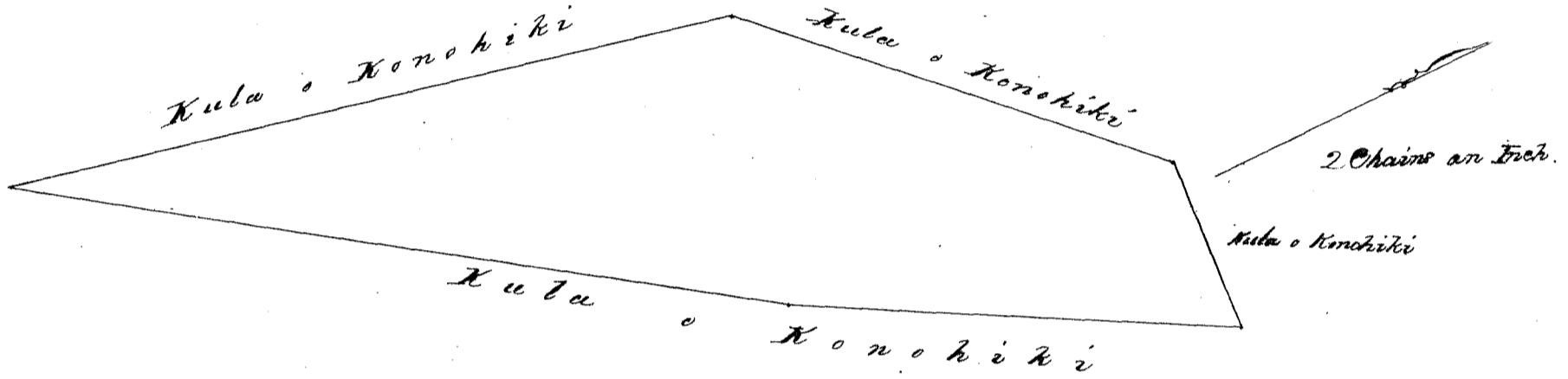
Akua 12° Hikina 9 " " " "

Akua 44° Hikina 5 ⁷/₁₀₀ " " " "

Hema 87° Hikina 2 ²/₁₀₀ " " " E iliana - 3 Eka.

Kauai Julai 1854

W. H. Pease



Ukupaoua

#4.

W. L. Lee
G. M. Robertson
H. C. Smith
J. Kekaulahao

Honolulu Augate 22, 1854.

Helu 11277 Moaiki

Waiimea, Kona, Kauai.

Aina Kalo me Kula maloko o ka Ili o Koolaike, Waiimea, Kauai.

E hoomaka ana ma ke kai aia ma ke kai Alanui ma ke kai Okaui Hikina, Alaila aku.

Hema 23° Komohana 2 ⁶/₁₀₀ Kaul. e pili ana i ke Kula

Akua 51° Komohana 4 " " i ke Kahawai

Akua 41° Komohana 3 " " "

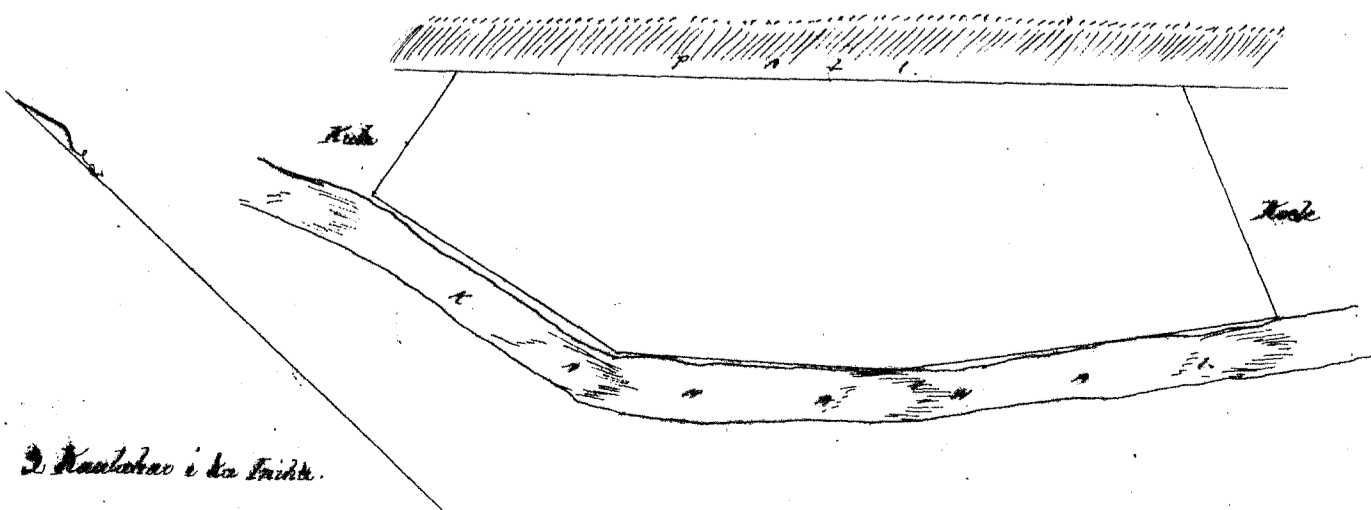
Akua 11° Komohana 3 " " "

Akua 81° Hikina 1 ⁶/₁₀₀ " " i ke Kula o Koolaike

Alaila e pili ana i ke kai aia ma ke kai Alanui ma ke kai Okaui Hikina, Alaila aku. E iliana, - 2 Eka.

Kauai Julai 1854.

W. H. Pease



3 Kaulahao i ke Ili.

Ukupaoua

#3.

727

Honolulu Augate 22, 1854.

W. L. Lee
G. M. Robertson
H. Smith
J. Kekaulaao

~~Ukupaoua~~

~~#~~

Helu 1278 Naaiakamau

Naimea, Kona, Kauai.

Oina Kalo me Kula maloko o ka Ili o Paiwa, Naimea, Kauai.

E hoomaka ana ma ke Kahawai ma ke kahi Akau Hikina o keia aina ma ke aino o Kapa, alaila aku —

- Hema 81° Komohana 3 ⁵⁹/₁₀₀ Kaul. e pili ana i ka aino o Kapa
- Akau 73° Komohana 1. — " " " "
- Hema 18° Komohana 4. — " " i ke Kahawai
- Hema 37° Komohana 2 ⁸⁹/₁₀₀ " " " "
- Hema 41° Hikina 2 ⁵⁹/₁₀₀ " " i ke Kula o Konohiki
- Hema 43° Komohana 1 ⁵⁹/₁₀₀ " " " "
- Akau 48° Komohana 2. — " " " "
- Hema 20° Komohana 4 ⁸⁹/₁₀₀ " " i ke Kahawai
- Hema 67° Hikina 3 ⁵⁹/₁₀₀ " " i na Loi o Konohiki

Alaila e pili ana i ke Kahawai a hiki i kahi i hoomaka ai. E ilii ana — 6 Eka.

W. H. Rose

79² 425¹⁹
6.79

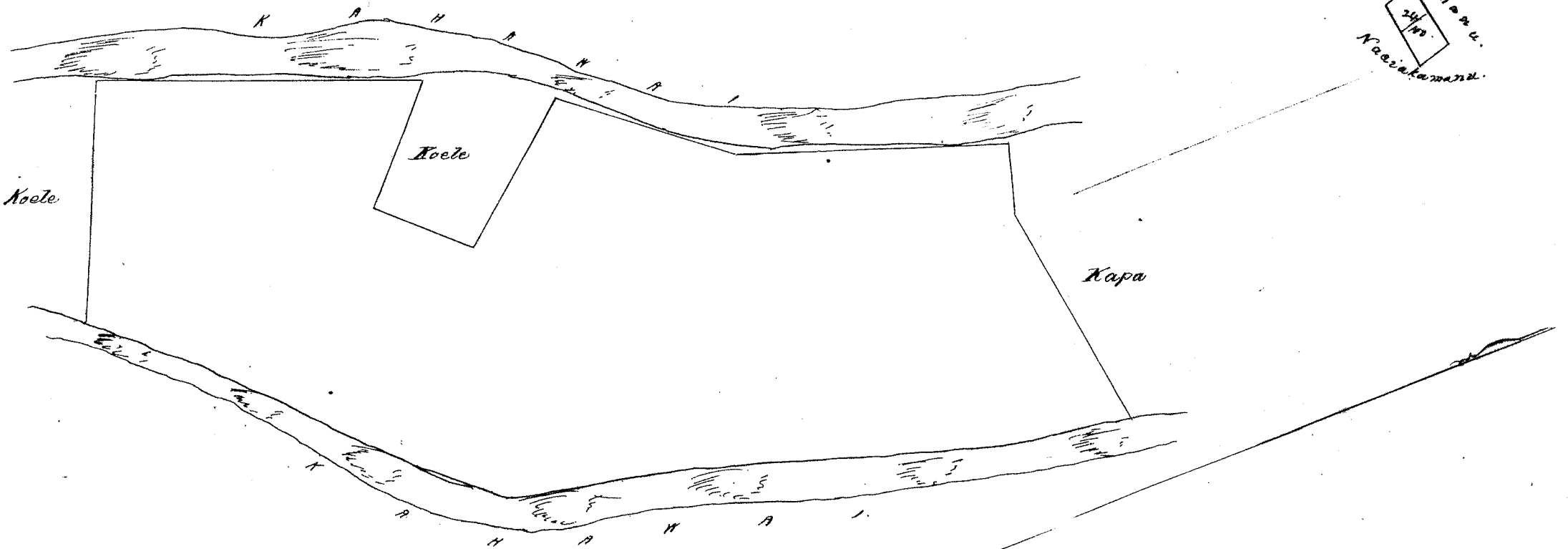
Kauai Julai 1854.

Olelohoakaka. Akahi Loi o Konohiki maloko o keia aina, Penei wa mokuna. E hoomaka ana ma ke kahi Akau Komohana o keia Loi, alaila aku

- Akau 81° Hikina 1. — Kaul. e pili ana i ke Naaiakamau
- Hema 15° Hikina ⁵⁹/₁₀₀ " " " "
- Hema 81° Komohana 1. — " " " "
- Akau 15° Komohana ⁵⁹/₁₀₀ " " " "

E ilii ana 24 Perka.

Nama Aaoao 425¹⁹.



Ukupaoua

#5.

Honolulu Augate 22, 1854.

W. L. Lee
G. M. Robertson
H. Smith
J. Kekaulaao

Heleu 11279 Nakoli

Waiimea, Kona, Hawaii.

Pahale, Kula me Kula maloko o kea Ili o Waiteolu, Waiimea, Hawaii.

E hoomaka ana ma ke kiki Akaa Komohana ma ke Kula o Konohiki, alaila aku

Akau 55° Hikiina 3 7/100 Kaul e fili ana i kea papohaku

Hema 37° Hikiina 3 80/100 " " i kea Kahawai

Hema 10° Hikiina 4 " " " "

Hema 78° Komohana 3 " " i kea Likia

Akau 54° Komohana 1 " " " "

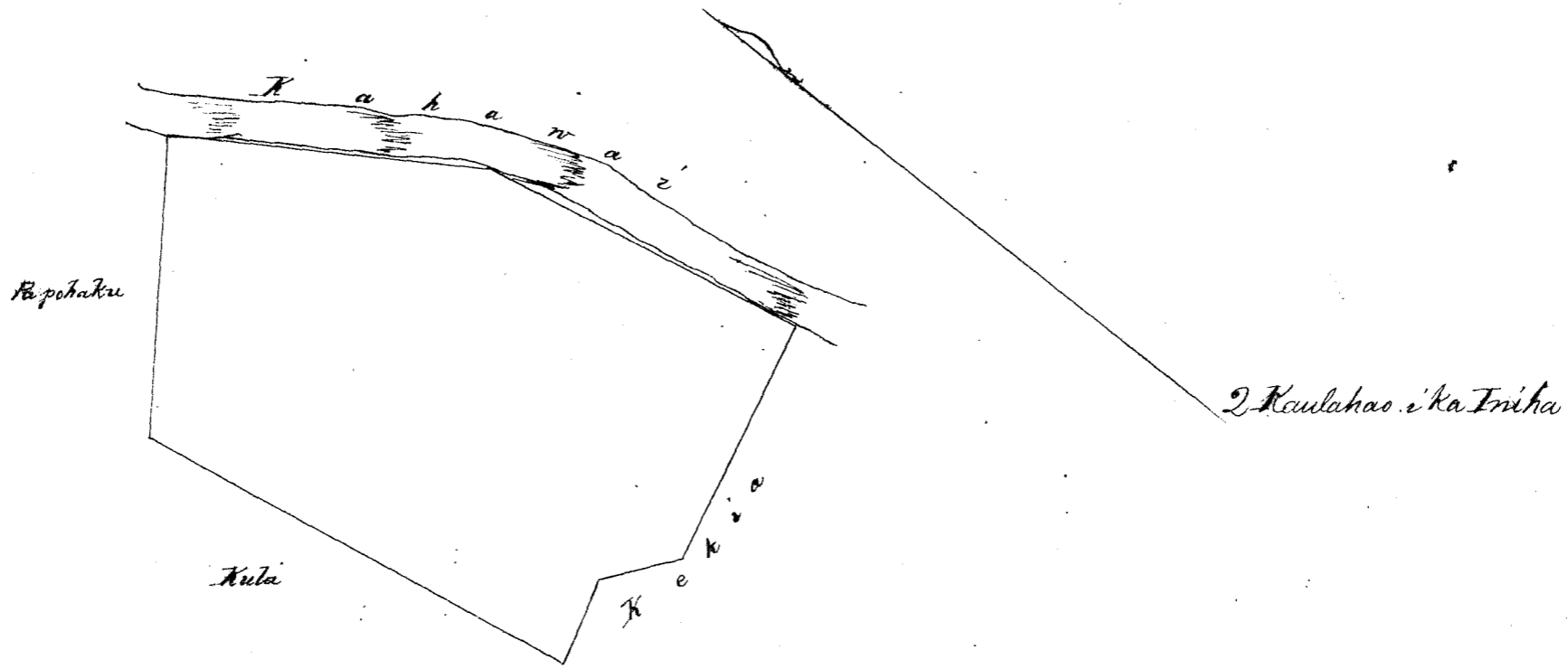
Hema 75° Komohana 1 " " " "

Alaila e fili ana i ke Kula o Konohiki a hiki i ka hiki i hoomaka ai. E ili ana 2 Eka 3 Ruda.

Hawaii Julai 1854.

W. H. Pease

Olelohoakaka. Akahi Looi Konohiki maloko o kea Apana.



~~Kaulahao~~ Kaulahao

#3.

W. L. Lee

G. M. Robertson

J. H. Smith

J. Kaulahao

Honolulu August 22, 1854.

Heleu 11280 Pua

Waiialae, Waiimea, Kona, Hawaii.

Oina Kalo me Kula maloko o kea Ili o Waiialae, Waiimea, Hawaii.

E hoomaka ana ma ke Kahawai me kea pali ma ke kiki Hema o kea oina, alaila aku

Akau 3° Komohana 5. — Kaul e fili ana i kea Kahawai

Akau 12° Komohana 3 — " " " "


Akau 50° Komohana 3 — " " " "

Alaila e fili ana i ma Looi o Konohiki me kea pali a hiki i ka hiki i hoomaka ai. E ili ana 3 Ruda 15 Pika.

Hawaii Julai 1854.

W. H. Pease

2 Kaul. 1 Pika



Ukupaoua

#2.

W. L. Lee
G. M. Robertson
S. H. Smith
J. Kekaulaha

Honolulu Augate 22, 1854.

Kele 11281 Leka

Waikea Kana Kawai

Aina Kala & Kula maloko o ka Ili o Waikoloa, Waikea Kawai.

E hoomaka ana maloko ke Kahawai ma ka laau kuku ma ka auwai, alaila aku

Akau 5° Kikina 7⁵⁰/₁₀₀ Kaul. e fili ana i ke Kahawai

Hema 78° Komohana 3. — " " i Naki

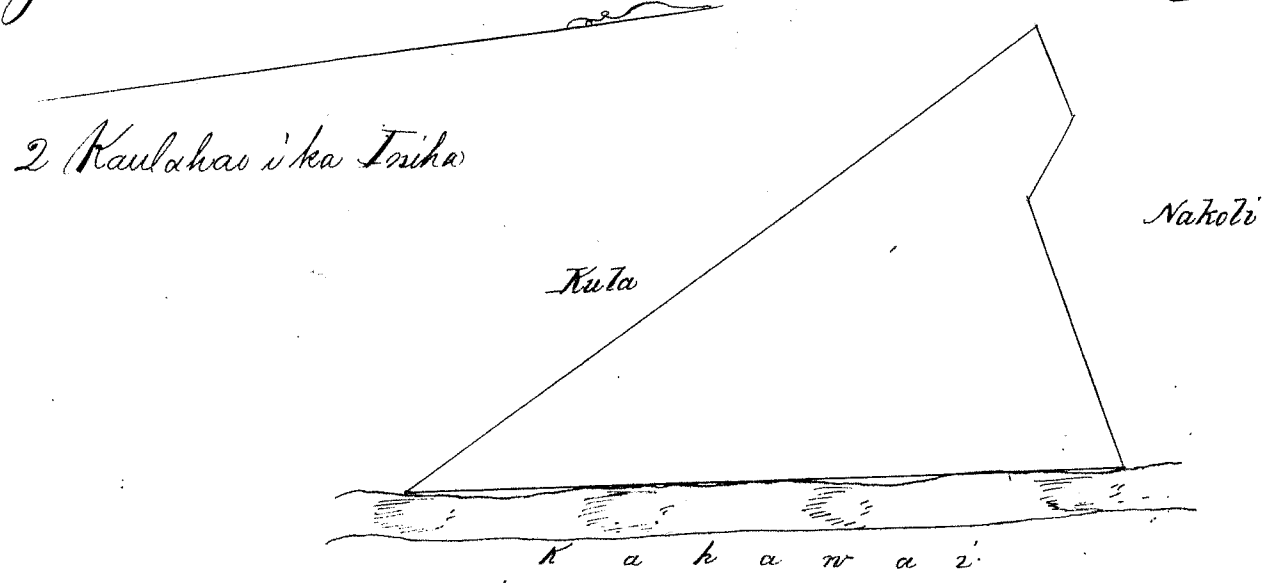
Akau 54° Komohana 1. — " " "

Hema 75° Komohana 1. — " " "

Alaila e fili i ke kula o Konohiki a hiki i ka hiki i hoomaka ai. Eili ana 1 Eka, 2 Kuda, 20 Perka.

W. H. Pease

Kawai Julai 1854.



Ukupaoua

#3.

W. L. Lee
G. M. Robertson
S. H. Smith
J. Kekaulaha

Honolulu Augate 22, 1854

Kele 1182 Nakuia

Waikea Kana Kawai

Tahala, Aina Kala & Kula maloko o ka Ili o Laumaha, Waikea, Kawai.

E hoomaka ana ma ke Kula Konohiki, ma ke hiki Hema Komohana o keia aina, alaila aku

Hema 80° Kikina 1⁸⁰/₁₀₀ Kaul. e fili ana i ke Kula o Konohiki

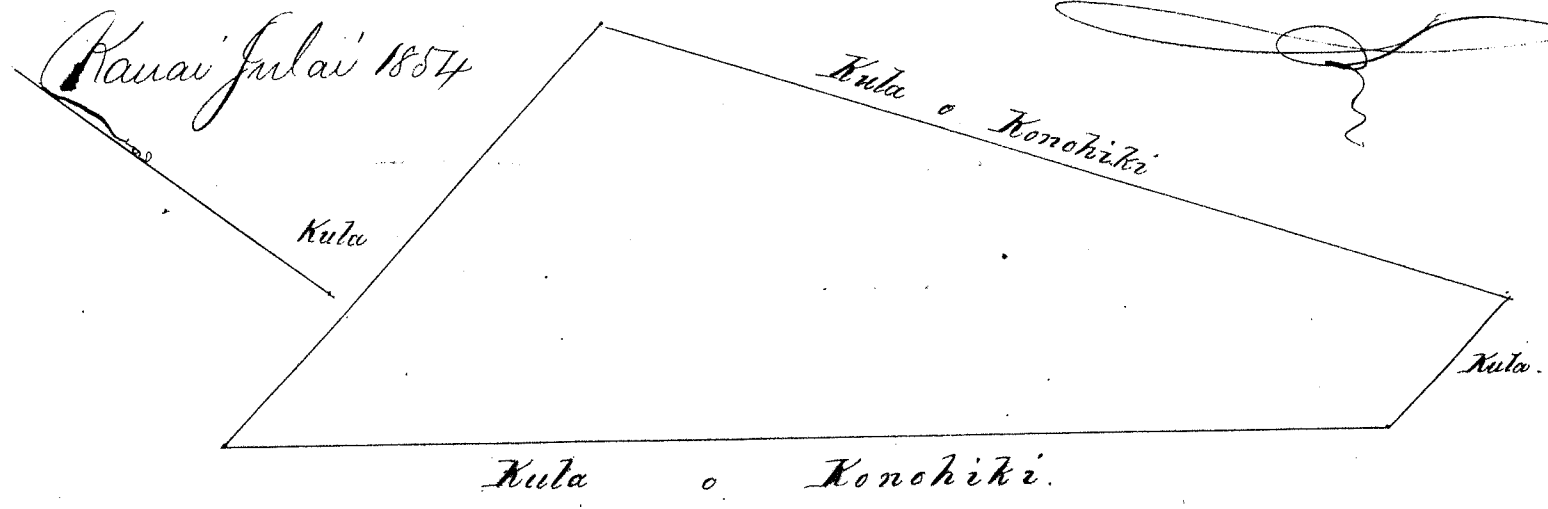
Akau 17° Komohana 10. — " " "

Akau 82° Komohana 6. — " " "

Alaila e fili ana i ke Kula Konohiki a hiki i ka hiki i hoomaka ai. Eili ana 3 Eka 1 Kuda 17 Perka.

W. H. Pease

Kawai Julai 1854



Ukupaoua

#3.c

W. L. Lee
G. M. Robertson
S. H. Smith
J. Kekaulaha

Honolulu Augate 22, 1854.

R.P. 7914

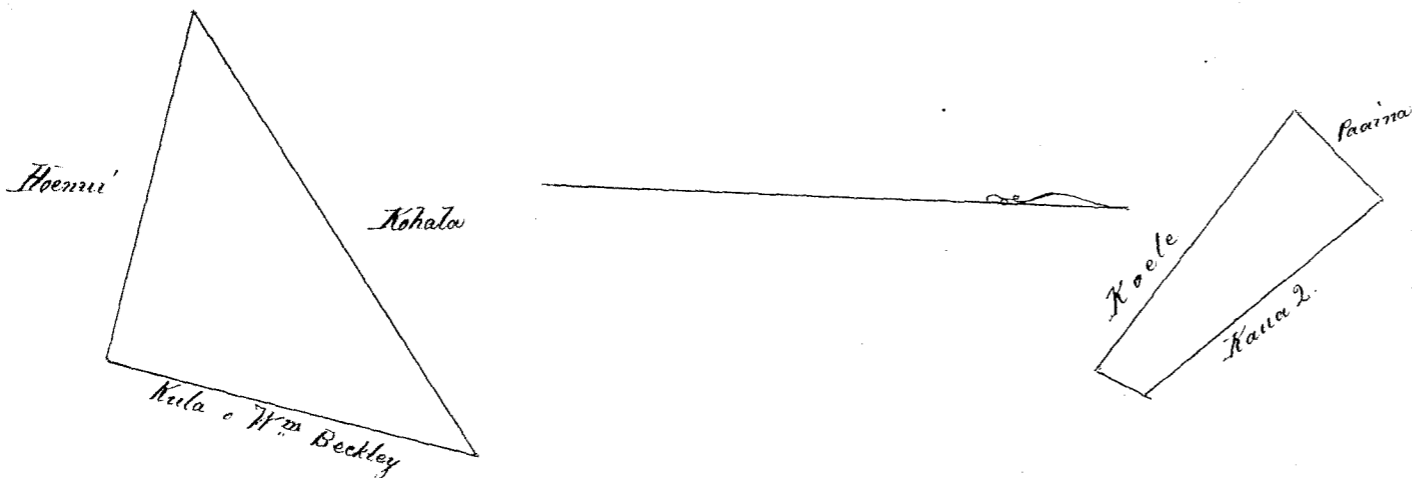
Helu 2375 Kaniu

Kaluaopalena Kalihii, Oahu

Apanau. Moogina iloko o Kukahi ilu o Kaluaopalena, Kalihii, Oahu.
 E hoomaka ma ke kiki (Kikina) e hele ana Akau 42° Komohana i 3.19 Kaula ma ka palena
 no Kaniu. Malaila aku Kema 45° Komohana 1.22 Kaula ma ka palena pa'ama. Malaila aku (Kema) 54°
 Kikina i 3.42 Kaula ma ka palena ko'e. Malaila aku Akau 34° (Kikina) i 0.55 Kaula a hiki i ke hoomaka
 ana, he $2 \frac{9}{100}$ Kaula.

Apana 2. He mo'oi iloko o Kaluaopalena, Kalihii, Oahu.
 E hoomaka ma ke kiki Komohana e hele ana Kema 78° Kikina i 3.80 Kaula ma ka palena
 no Kaniu. Malaila aku Akau 12° Kikina i 4.00 Kaula ma ka palena kula. William Beckley. Malaila aku
 Kema 55° Komohana 5.50 Kaula ma ka palena no Kohola a hiki i ke hoomaka ana, he $7 \frac{5}{100}$ Kaula =
 Pau loa 1 Eka $\frac{42}{100}$ Kaula huihana.

A. Bishop



Ukupa'oua

W. L. Lee
 G. M. Robertson
 J. H. Smith
 J. Kaula

Honolulu Sepatemaba 7, 1854.

Helu 5406 Hiku

Kipakulu Maui

Ili o Kapua, ma Maulili o Ili o Kaka'awahia, ma Kukanani.

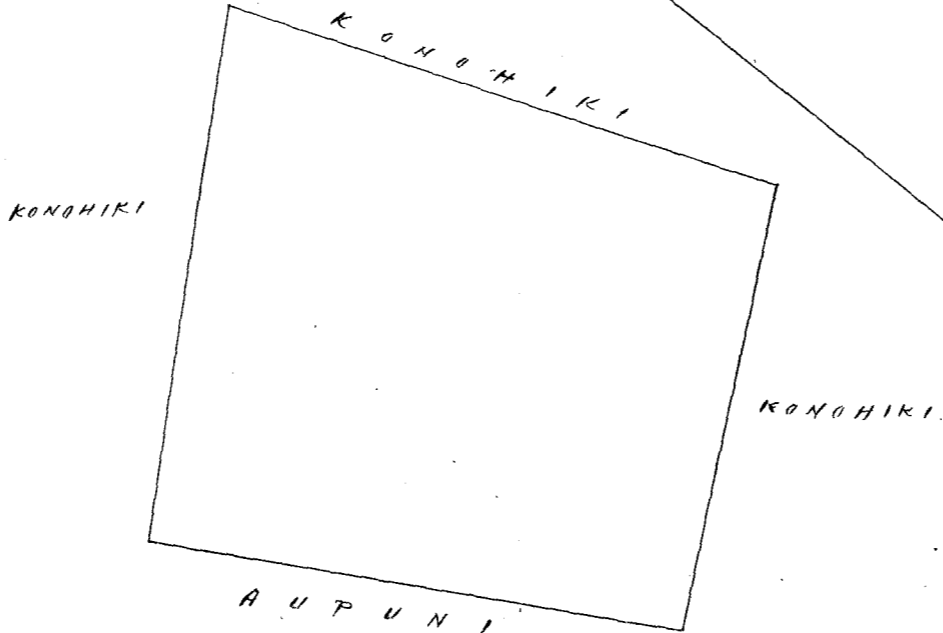
E hoomaka ma ke kiki Kema a e holo.

Akau	29 1/4	Komohana	11.40	Kaul.	ma ke	Aupuni
Akau	59 1/2	Kikina	11.34	"	"	Konohiki
Kema	22°	Kikina	12.10	"	"	"
Kema	62 1/4	Komoha	9.49	"	"	" a hiki ma ke kiki mua.
				$11 \frac{94}{100}$	Eka.	

Maiduku Sept. 4, 1854.

Charles S. Kittredge
 Meamoaia

Mai ka avos 140. V. 8. au'ard.



4 Kaul. = 1 mi.

Ukupaoua

\$ 15.00

W. L. Lee
G. M. Robertson
J. H. Smith

Honolulu 1 September 1852.

J. Kekaulaao

Helu 8987 Kunaka

Kipohulu. Maui.

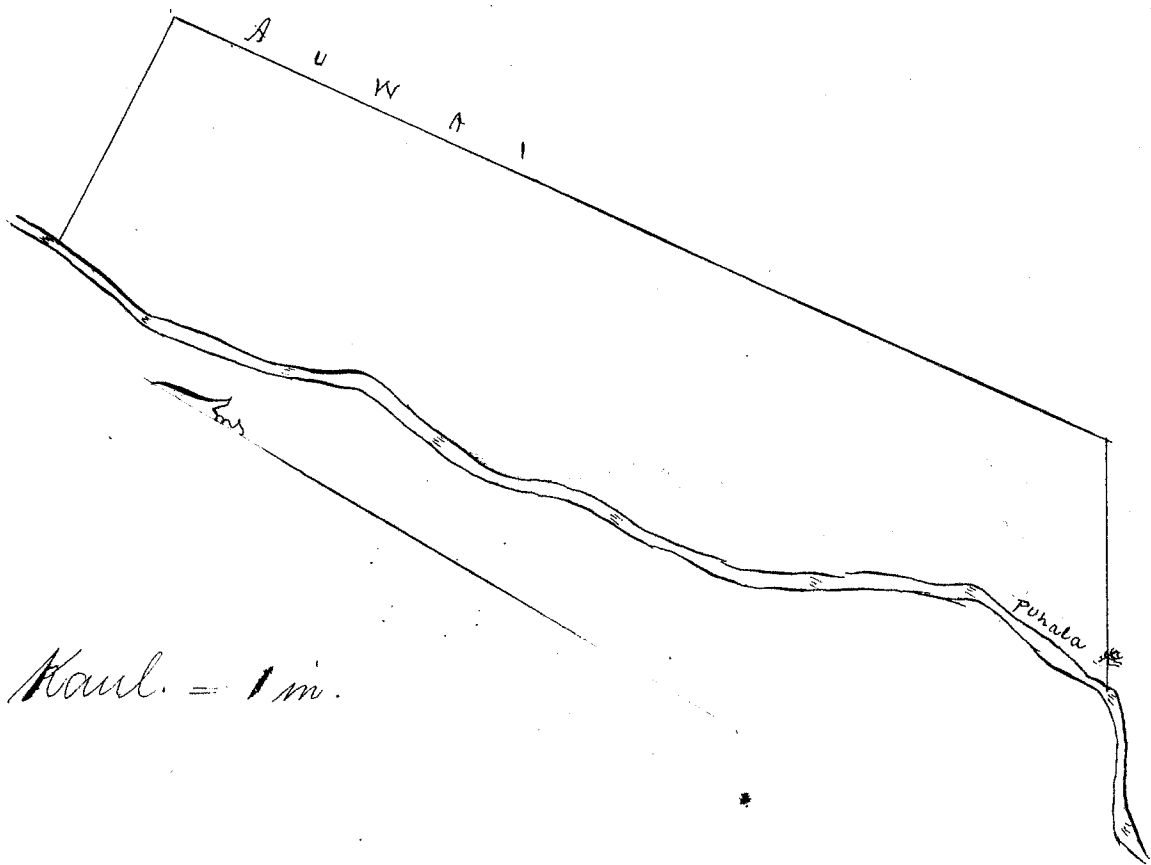
Ili o Manawaiapua ma Popoia.
 Akau 59 1/2° Hikina 5.28
 Akau 6 1/4° Komohana 12.50
 Kema 8 1/2° Hikina 5.41
 a hiki ma ke kahi mua. 10 3/4 Eka.

Ehoonaka ma ke kahi Kema a e holo.
 Kaul. ma ke Aupuni
 " " " " alaila e holo ma ke kahawai.

Wailuku Sept. 4. 1854.

Charles S. Kittredge
Meaamaama

Mai ka aoao 132. 1/8. Award.



Ukupaoua

\$ 20.00

W. L. Lee
G. M. Robertson
J. H. Smith

Honolulu 27 August 1852.

J. Kekaulaao

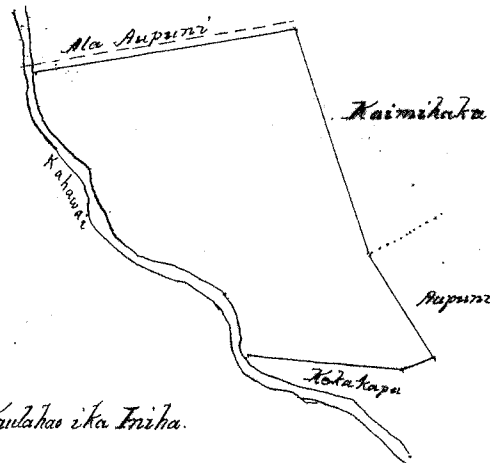
Helu 11290 Nuuanu

Niunaloa Kaupo. Maui.

Ili o Kalihio i Niunaloa, Kaupo. Maui.

Ehoonaka ma ke kahi Komohana, a e holo
 Akau 80° Hikina 5.58 Kaulaao ma ke Ala Aupuni
 Kema 19° Hikina 5.00 " " Kanihaka
 Kema 35° Hikina 2.58 " " Aupuni
 Kema 70 1/4° Komohana .77 " " Kakaia
 Akau 86° Komohana 3.21 " " "
 alaila holo ma ke kahawai a hiki ma ke kahi mua. 2 55/100 Eka.

Charles S. Kittredge
Meaamaama



Ukupaoua

\$ 3.

W. L. Lee
G. M. Robertson
J. H. Smith

Honolulu September 18, 1854.

J. Kekaulaao

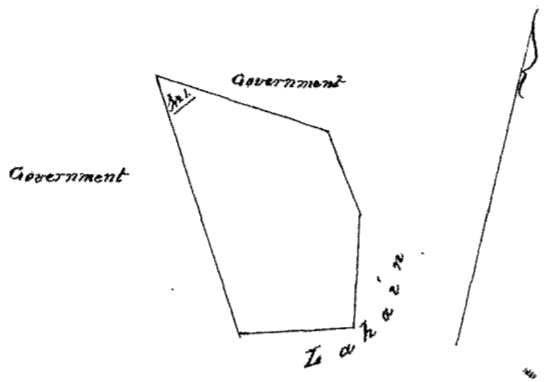
Heleu 635^B J^r Baldwin

Pualoa Kaupo, Maui

Orange grove. Ili of Kaliau in Pualoa, Kaupo, Island of Maui.
 Begin at North West corner 10 feet North West from tree N^o 1 & ran
 South 86³/₄ East ~~1.92~~ Chains along Government's land
 South 36¹/₂ East 1.92 " " Lakaina's "
 South 9³/₄ East 2.30 " " " "
 South 72¹/₂ West 2.50 " " " "
 North 31¹/₂ West 5.60 " " Government " to commencement 1¹/₂ Acres

Kailuku September 1, 1854.

Charles S. Kittredge
Surveyor



(Ukupa'aloa)

W. L. Lee
 G. M. Robertson
 J. H. Smith

Honolulu September 18, 1854.

J. Kekaulahao

Heleu 8986^B Lakaina

Pualoa Kaupo, Maui.

Ili of Kaliau ma Pualoa, Kaupo, Maui.
 E hoomaka ma ke kikihi Komohana Kema; a eiholo
 Kikina _____ 8.50 Kaulahao ma ke Aupuni
 Akaw 13 Komohana 18.00 Kahaawai
 Akaw 52³/₄ Komohana 3.09 "
 Kema 77 Komohana 1.72 Aupuni
 Kema 36¹/₂ Kikina 1.92 J^r Baldwin
 Kema 9³/₄ Kikina 2.30 "
 Kema 72¹/₂ Komohana 4.60 " & Aupuni
 Aila a holo ma ke Kahaawai a kiki ma ke kikihi ma 12¹/₁₀₀ Eka

Charles S. Kittredge
Maui ana ana

Kailuku Sept 1, 1854.



(Ukupa'aloa)

W. L. Lee
 G. M. Robertson
 J. H. Smith

Honolulu September 18, 1854.

J. Kekaulahao

Kulu 2642 Mailekaha

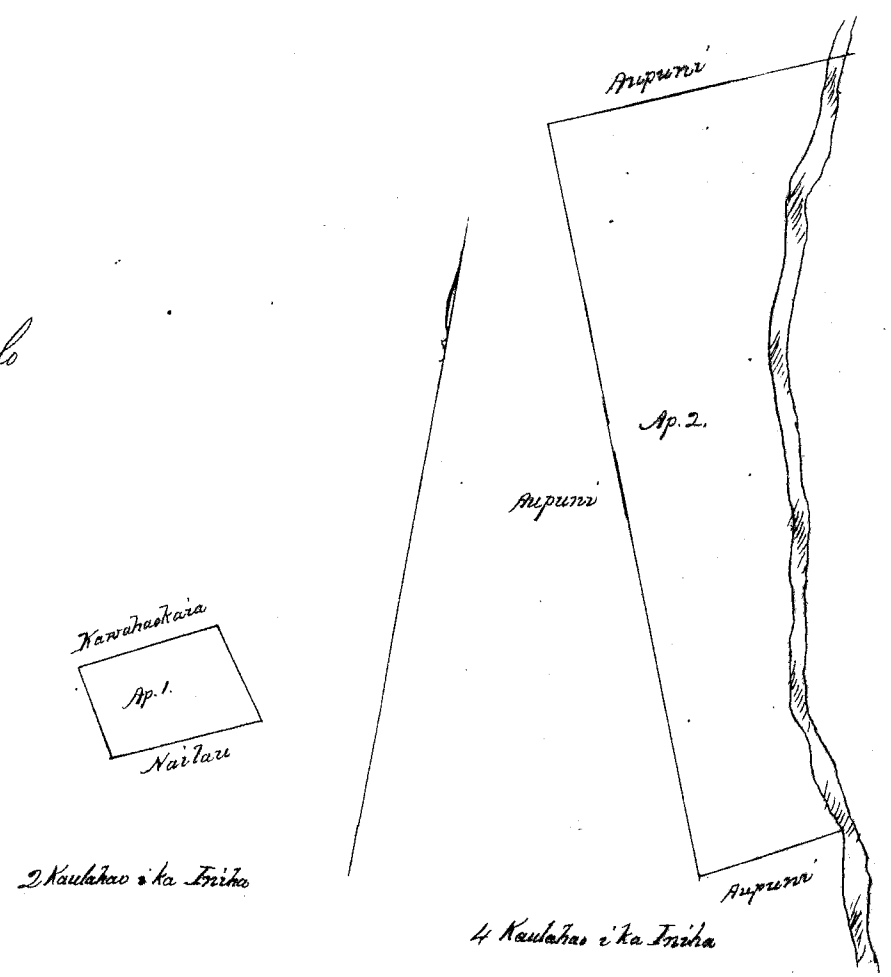
Puulani Kaupo, Maui

Apana 1. Pahale maika Ili o Kamohoulii, Puulani, Kaupo, Maui.
 E hoomaka ma ke kahi o Kaula, a e holo
 Kema 62 Komohana 1.54 Kaula maika Kawahaokaiia
 Kema 30 Hikiina 1.00 " " Aupuni
 Kaula 64 1/4 Hikiina 1.66 " " Naitaw
 Kaula 36 Komohana 1.07 " " Aupuni
 a hiki ma ke kahi mua 1/100 Eka.

Apana 2. Ili o Ohia, Papaauhauiki, Kaupo, Maui
 E hoomaka ma ke kahi o Kaula, a e holo
 Kema 67 Komohana 6.04 Kaula maika Aupuni
 Kema 21 1/4 Hikiina 16.03 " " "
 Kaula 60 1/2 Hikiina 3.19 " " "
 a hiki ma ke kahi mua a hiki ma ke kahi mua 7 1/5 Eka

Charles S. Kittredge
 Mea ana aina

Kailuku Augate 31, 1854.



Ukupaoua

\$ 5.

W. L. Lee
 G. M. Robertson
 J. H. Smith

Honolulu Sepatemaba 18, 1854.

J. H. Kaula

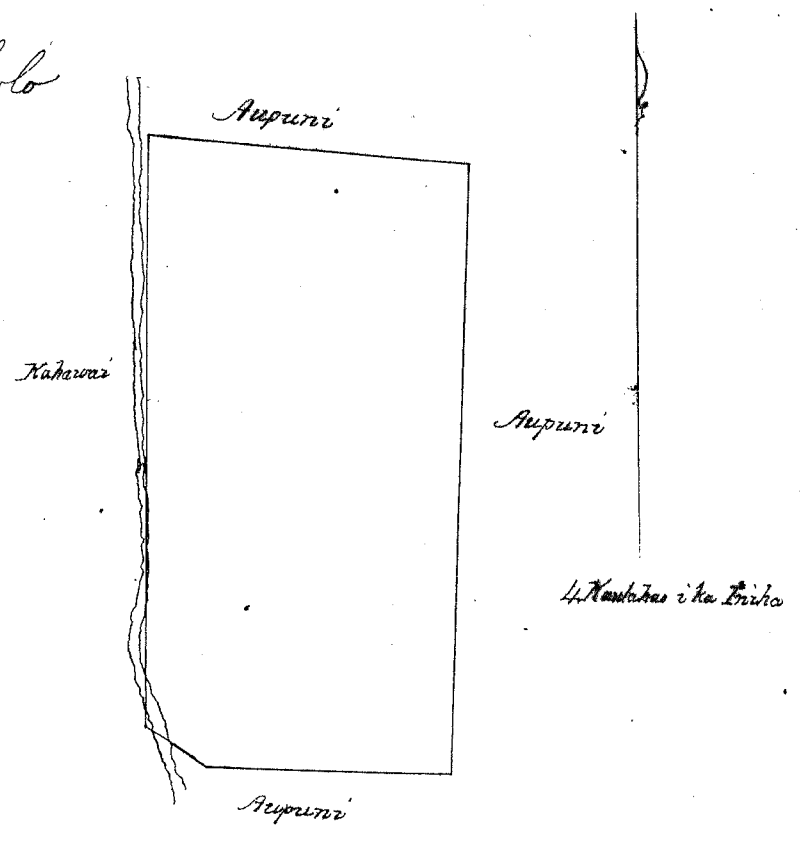
Kulu 1000 I Kaili

Maalo Kaupo, Maui

Pahale + Aina Kalo maika Ili o Waihi, Maalo, Kaupo, Maui.
 E hoomaka ma ke kahi o Kaula, a e holo
 Kema 0 1/2 Komohana 12.40 Kaula maika Kaula
 Kema 52 1/4 Hikiina 1.41 " " Aupuni
 Kema 88 1/4 Hikiina 5.22 " " "
 Kaula 2 1/2 Hikiina 12.70 " " "
 Kaula 84 1/4 Komohana 6.77 " " "
 a hiki ma ke kahi mua, - 8 64/100 Eka

Charles S. Kittredge
 Mea ana aina

Kailuku Augate 31, 1854.



Ukupaoua

\$ 5.

W. L. Lee
 G. M. Robertson
 J. H. Smith

Honolulu, Sepatemaba 18, 1854.

J. H. Kaula

Kulu 10677 Pupuka

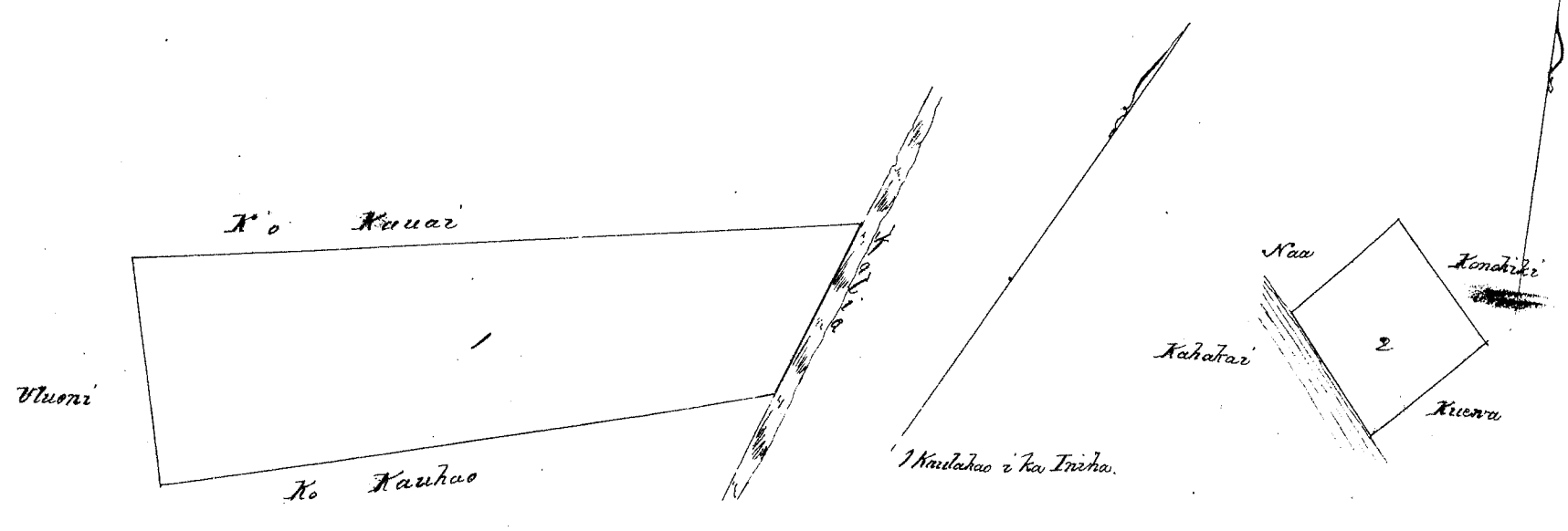
Kamookahi Kona, Oahu

Apana 1. 3 Loi + 3 Paiku Aunai ma Kamookahi Ili ma Naitiki, Kona, Mokuoani Oahu.
 E hoomaka ana ma ke kahi o Kaula maika o heia fili i ke Aunai o Kalia ma ke Kaula maika o Aunai
 pohaku Kaula maika +, e ma ana kahi i ke Leahi (Kema) 25 Hikiina, a holo ka a o o mua ma ke Kaula, - Ili
 Kema 50 Komohana 420 paiku hiki i ke Aunai

Hema 42° Hikina 128 paahu hiki i ke Kaupaa
 Akau 44° 30' Hikina 360 " " i ke auwai o Kalio
 Akau 9° Komohana 110 " - ma ka pa auwai a hiki i ka huihormaka i
 Malaila 43/100 Eka

J. W. Mookalena
 Maia Sepatemaba 18, 1854.

Apana 2. He kahuahale iloko o Komohana, Naikiki, Oahu.
 E hoomaka ma ke kiki Akau, a kele ana Hema 45° Hikina i 1, 60 klu. ma ka palena no Honohiki.
 Malaila aku Hema 45° Komohana i 1, 60 klu. ma ka palena no Kuewa; Malaila aku Akau 45° Komohana i 1, 60 klu. ma
 kahakui. Malaila aku Akau 45° Hikina i 1, 60 klu. ma ka palena no Naa a hiki i ke hoomaka ana.
 He 2, 56 klu. huihaka. A. Bishop

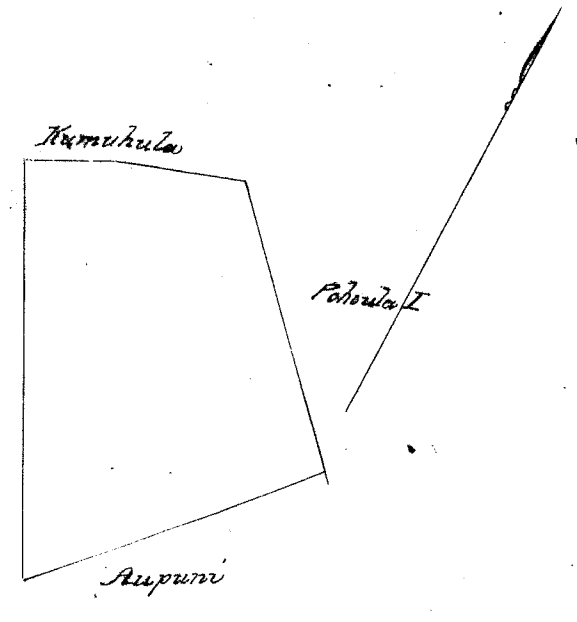


Ukupaaloa #4.
 W. L. Lee
 G. M. Robertson
 J. H. Smith

Honolulu Sepatemaba 19, 1854. J. Kaulahao

Helu 7788 Kahalaia Loli Kaupo, Maui

Ali o Opupao ma Loli Kaupo, Maui.
 E hoomaka ma ke kiki Hema a e holo
 Akau 41 3/4° Hikina 8, 40 Kaulahao ma ke Opupao
 Akau 42 1/2° Komohana 7, 78 " " Pohoula I
 Hema 71° Komohana 4, 32 " " Kumukala
 Hema 63 1/2° Komohana 2, 80 " " "
 Hema 28° Hikina 11, 00 " " Kaakio
 a hiki ma ke kiki mua 7 32/100 Eka
 Charles S. Kittredge
 Maia Ana Ana
 Wailuku Augate 31, 1854.



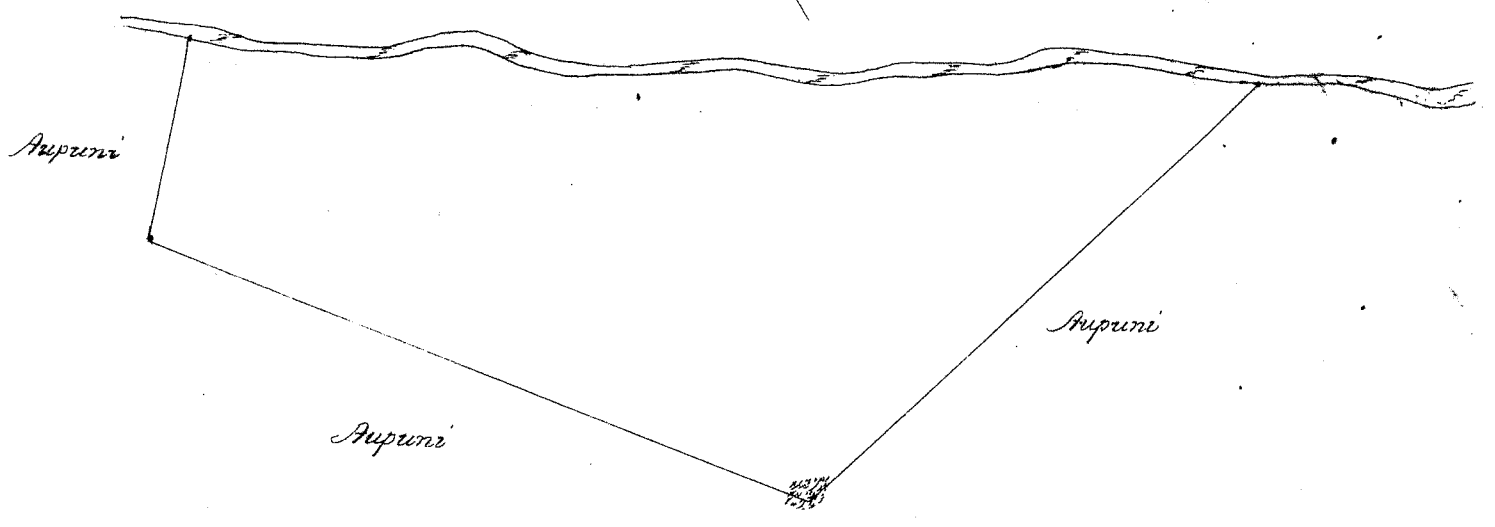
Ukupaaloa #5.
 W. L. Lee
 G. M. Robertson
 J. H. Smith

Honolulu Sepatemaba 20, 1854. J. Kaulahao

Helu 2288 Kahu Manawaimui Kaupo, Maui

Ali o Kihaha, Opupao o Manawaimui, Kaupo, Maui.
 E hoomaka ma ke kiki Akau, a e holo
 Hema 41° Komohana 4, 28 Kaul. ma ke Opupao
 Hema 38 1/2° Hikina 14, 90 " " "
 Akau 7° Hikina 12, 90 " " "
 alaila e holo ma ke kahawai a hiki ma ke kiki mua, - 13 1/2 Eka.
 Charles S. Kittredge
 Maia Ana Ana
 Wailuku Augate 31, 1854.

4 Kaulahao i ka Iriha



Ukupaoua

#8.

W. L. Lee
G. M. Robertson
J. H. Smith

Honolulu Sepatemaba 20, 1854.

J. Kaulahao

Heleu 5051 Kaulahao

Pukeaunulu & Kikiaupea, Kaupō, Mo.

Apana 1. Ii. Waihi, Aupuni & Pukeaunulu, Kaupō, Mo.

E hoomaka ma ke kiki Akau a i holo

Heua 3' Komohana 17.50 Kaulahao ma ke Aupuni

Heua 87' Komohana 3.68 " " "

Akau 2 1/2' Komohana 16.50 " " "

Akau 73' Hikiina 4.00 " " "

a hiki ma ke kiki mua. - 67/100 Eka.

Apana 2. Ii. Kipali, Aupuni & Kikiaupea, Kaupō, Mo.

E hoomaka ma ke kiki Komohana Akau ma ke ilina a i holo

Heua 16 1/2' Hikiina 21.00 Kaulahao ma ke Aupuni

Akau 74' Hikiina 4.76 " " "

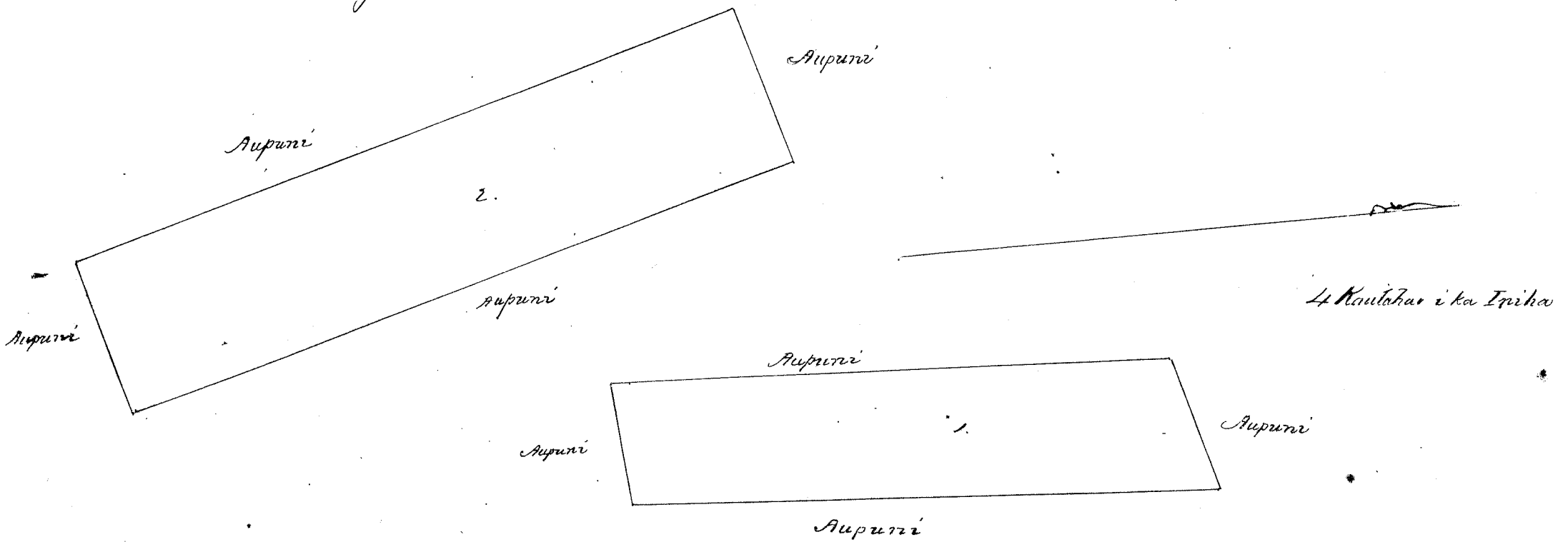
Akau 16 1/2' Komohana 21.00 " " "

Heua 74' Komohana 4.76 " " "

a hiki ma ke kiki mua 10 Eka.

Charles S. Kittredge
Moia ana aina

Kaulahao Augato 31, 1854.



Ukupaoua

#8.

W. L. Lee
G. M. Robertson
J. H. Smith

Honolulu Sepatemaba 20, 1854.

J. Kaulahao

Kalu 6773 Kawahookaia

Puulani & Niimalu Kaupo, Maui.

Apana 1. Ili o Moahu ma Puulani, Kaupo, Maui.
 E hoomaka ma ke kahi Akau a e holo
 Heema 71° Komohana 6.52 Kaulahao ma ke Aupuni
 Heema 12 3/4° Hikina 13.97 " " "
 Akau 65 3/4° Hikina 4.03 " " "
 a hiki ma ke kahi mua 7 6/100 Eka.

Apana 2. Ili o Paoo ma Niimalu, Kaupo, Maui.
 E hoomaka ma ke kahi Akau a e holo
 Heema 73° Hikina 1.00 Kaulahao ma ke Konohiki
 Heema 22° Komohana 2.34 " " Kahawai
 Akau 73° Komohana 1.00 " " Konohiki
 Akau 22° Hikina 2.34 " " "
 a hiki ma ke kahi mua 23/100 Eka.

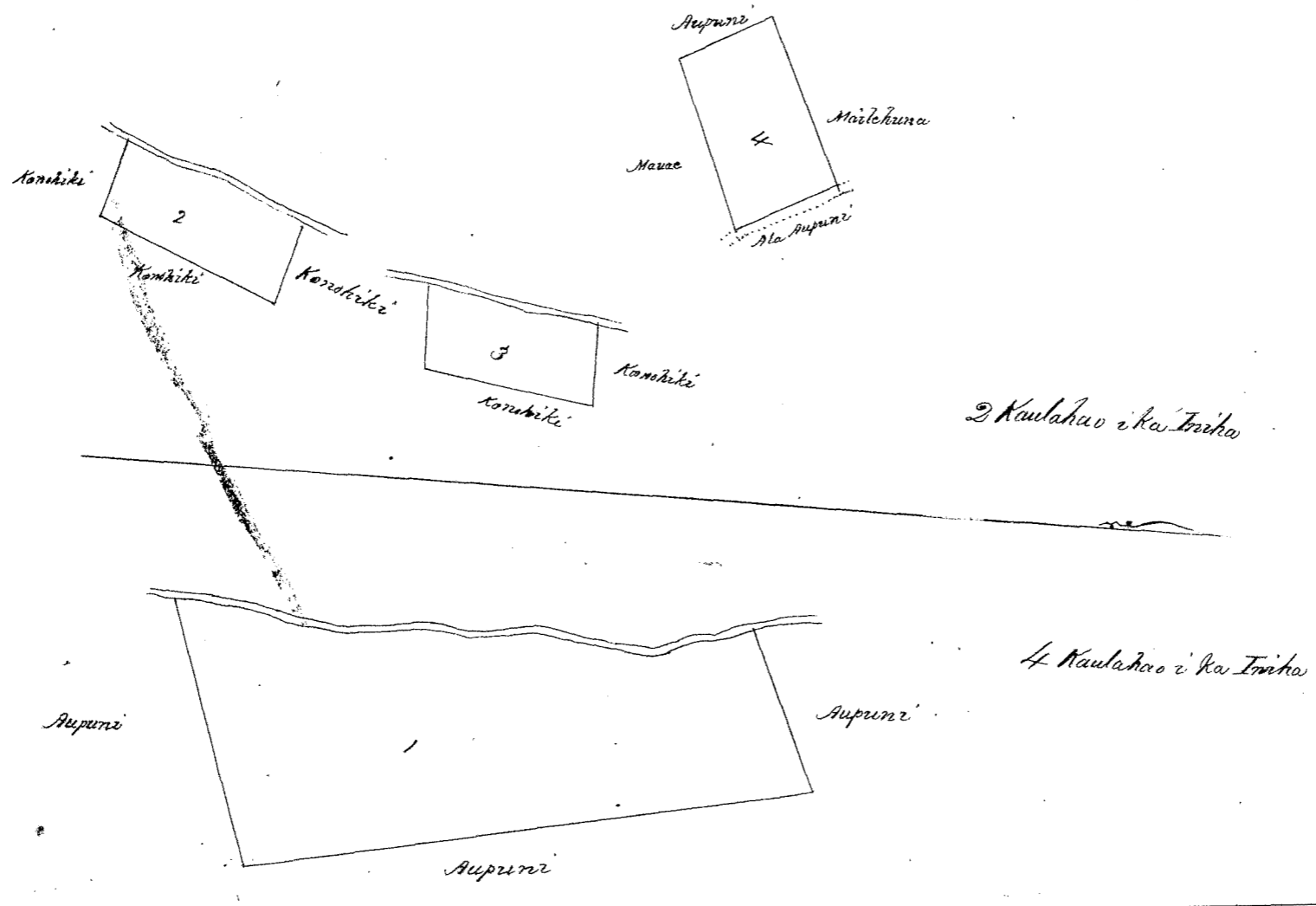
7.16 E
 23
 21
 28
 7.88

Apana 3. Ili o Paoo ma Niimalu, Kaupo, Maui.
 E hoomaka ma ke kahi Komohana Akau a e holo
 Hikina _____ 1.00 Kaulahao ma ke Konohiki
 Heema 8° Komohana 2.60 " " Kahawai
 Komohana _____ 1.00 " " Konohiki
 Akau 8° Hikina 2.10 " " "
 a hiki ma ke kahi mua 21/100 Eka.

Apana 4. Pahala ma Puulani, Kaupo, Maui.
 E hoomaka ma ke kahi Akau a e holo
 Heema 67 1/2° Komohana 2.18 Kaulahao ma ke Moauae
 Heema 25° Hikina 1.37 " " Ala Aupuni
 Akau 64° Hikina 2.20 " " Mailehewa
 Akau 27° Komohana 1.24 " " Aupuni
 a hiki ma ke kahi mua 28/100 Eka.

Charles S. Kittredge
 Mana ana aia

Kalulu Augate 31, 1854.



(Wakupauna)

#5.
 W. L. Lee
 G. M. Robertson
 J. H. Smith

Honolulu Sepatemaba 20, 1854.

J. Kekaulahao

Apana 1. Uala maoli ma ka Ili o Lanulule, Kahawai, Kaupo, Maui.
E hoomaka ma ke kiki Kema, a e holo

Akaiu	7 3/4	Kikina	5.00	Kaulahas ma ke Aupuni	
Akaiu	4 3/4	Komohana	6.09	"	"
Kema	7 1/2	Komohana	2.57	"	"
Kema	3 1/2	Kikina	10.40	"	"

a hiki i ke kiki mua 2 48/100 Eka.

Apana 2. Pahala ma Kulanakauhale, Papiuui, E hoomaka ma ke kiki Akaiu a e holo

Kema	7 1/2	Komohana	2.39	Kaulahas ma ke Pa Paue	
Kema	20 1/4	Kikina	1.14	"	Aupuni
Akaiu	7 5/8	Kikina	2.43	"	alo Aupuni
Akaiu	16 1/2	Komohana	1.27	"	"

a hiki ma ke kiki mua 29/100 Eka.

Apana 3. Ili o Panakawai ma Mauniau. E hoomaka ma ke kiki Komohana, a e holo

Akaiu	49°	Kikina	2.50	Kaulahas ma ke Aupuni	2.48
Akaiu	83 1/2	Kikina	8.90	"	29
Kema	14°	Kikina	2.67	"	3.56
Kema	25°	Komohana	3.00	"	56

alaila e holo ma ke Kahawai a hiki ma ke kiki mua 3 56/100 Eka. 2 37

9.26

Apana 4. Ili o Ohia ma Niymali. E hoomaka ma ke kiki Komohana a e holo

Kema	86°	Kikina	3.21	Kaulahas ma ke Niwanu	
Akaiu	77 3/4	Kikina	7.77	"	"
Kema	43 1/2	Kikina	5.50	"	Aupuni
Kema	50°	Komohana	1.00	"	"

alaila e holo ma ke Kahawai a hiki ma ke kiki mua 56/100 Eka

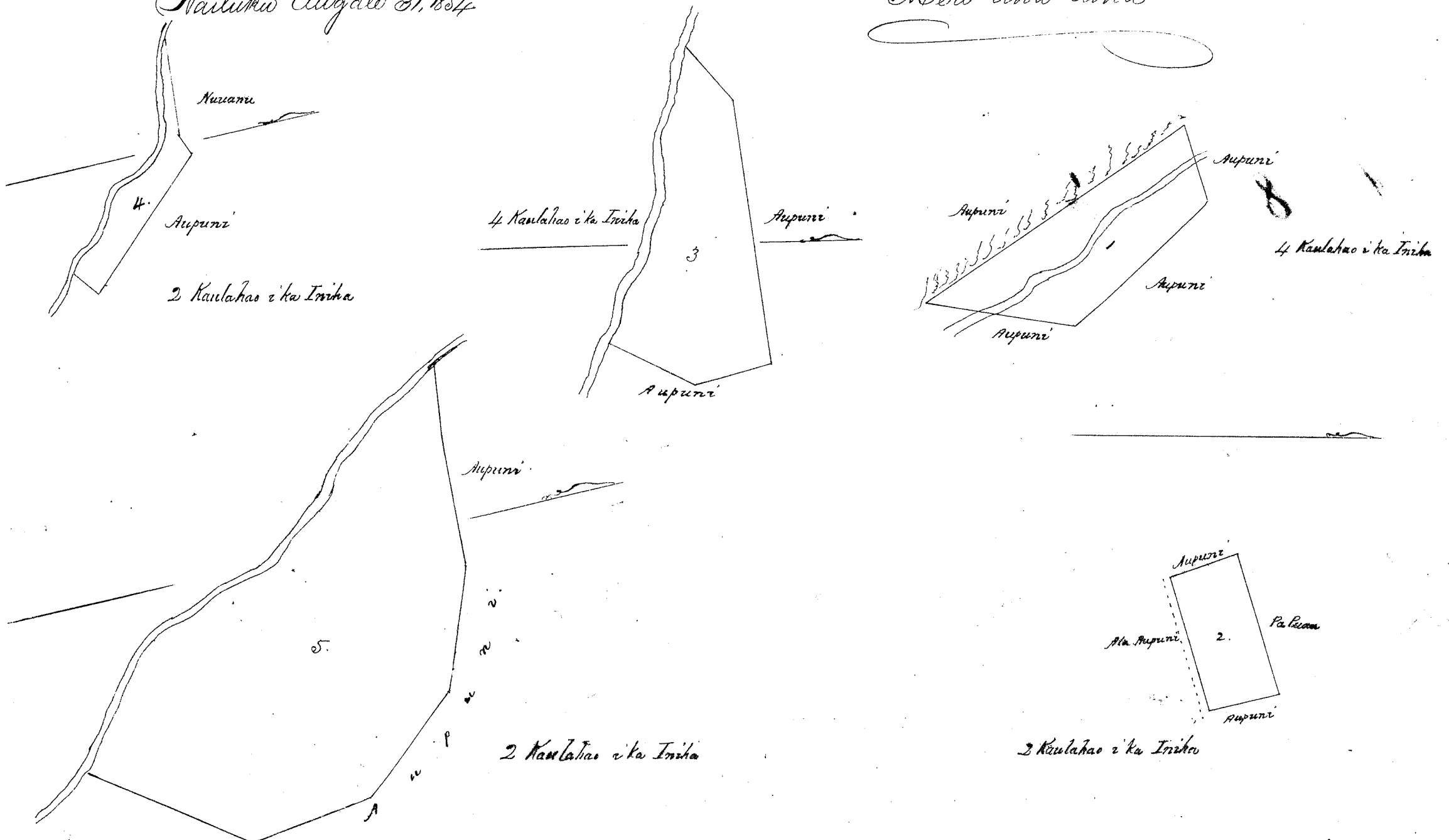
Apana 5. Ili o Waipuna ma Pualea. E hoomaka ma ke kiki Kema, a e holo Akaiu 36° Kikina
malalo o ka pali a hiki maluna o ke kumu waihi, Alaila holo

Akaiu	7 1/4	Komohana	2.14	Kaulahas ma ke Aupuni	
Akaiu	40°	Komohana	2.24	"	"
Akaiu	69°	Komohana	2.08	"	"
Akaiu	87 3/4	Komohana	2.25	"	"
Akaiu	82 1/2	Komohana	1.25	"	"

a hiki i ke kae pali, alaila e holo ma ke Kahawai a hiki ma ke kiki mua. 2 37/100 Eka.

Charles S. Kittredge
Maui Ana Aina

Maui Augate 31, 1854



Ukupaioa

#5.

W. L. Lee
G. M. Robertson
J. H. Smith

Honolulu Sepatemaba 20, 1854.

A. Kekaulaao

Helu 10157^B Kekahu

Nuuanaloa, Kaupo, Maui.

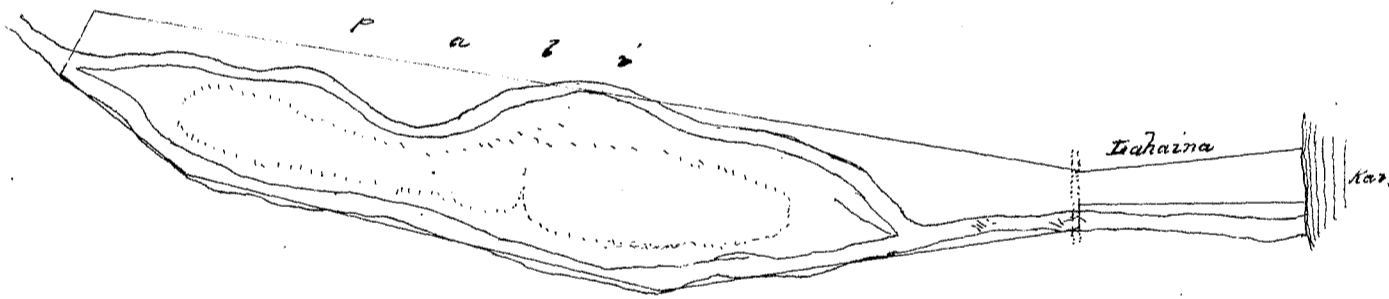
Pahala + aino (Kalo ma Nuuanaloa), Kaupo, Maui.
E hoomaka ma ke kiki Heema, a e holo

Akai 11'	Komohana	4.74	Kaulaao ma ke Kamalii
Heema 74'	Komohana	.50	" " Ala Aupuni
Akai 21'	Komohana	8.83	" " (Kahawai)
Akai 14'	Hikina	10.25	" " "
Akai 25'	Hikina	3.48	" " "
Heema 70'	Hikina	1.50	" " Aupuni
Heema 3'	Hikina	20.70	" " Pali
Heema 17 1/2'	Hikina	4.77	" " Lakaia
Heema 75'	Komohana	1.10	" " Kai

a hiki ma ke kiki mua 6 2/5 Eka.

Charles S. Kittredge
Mea Ana Aino

Wailuku September 1, 1854.



Ukupaioa

#4.

W. L. Lee
G. M. Robertson
J. H. Smith

Honolulu Sepatemaba 20, 1854.

A. Kekaulaao

Helu 823 Ekikalaka

Kaupo + Kipahulu Maui.

Apama 1. Ili o Kukoa, Waika, Liaka + Kalamomona ma ke Aupuni, Kukoa + Waipouli, Kaupo, Maui.
E hoomaka ma ke kiki Akai a e holo

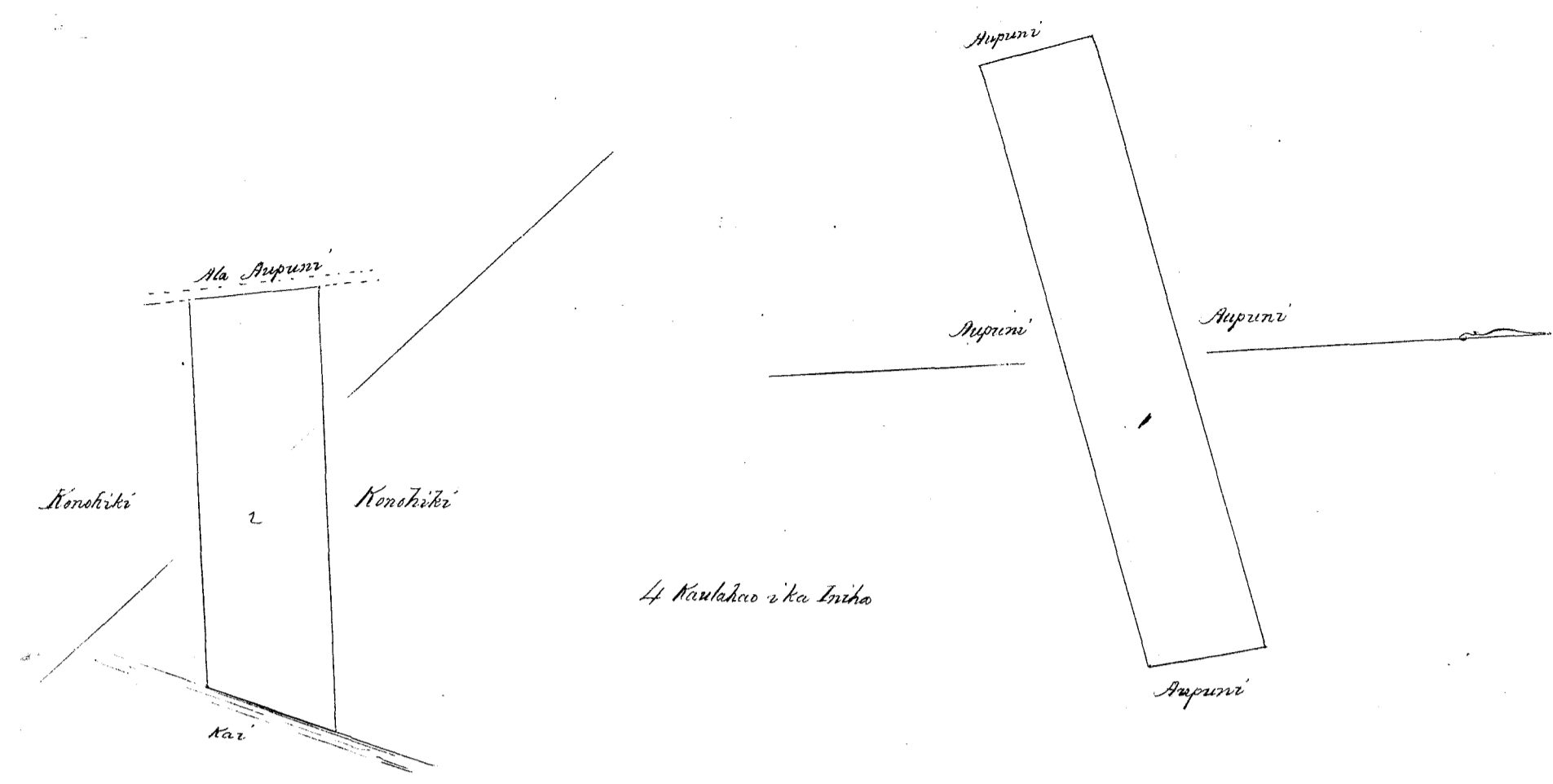
Heema 77 1/4'	Komohana	16.32	Kaulaao ma ke Aupuni
Heema 8'	Hikina	2.98	" " "
Akai 77 1/4'	Hikina	16.00	" " "
Akai 75'	Komohana	3.00	" " a hiki ma ke kiki mua 4 85/100 Eka.

Apama 2. Ili o Kolumunu ma Akaui, Kipahulu, Maui
E hoomaka ma ke kiki Akai, a e holo

Heema 37 1/2'	Komohana	3.33	Kaulaao ma ke Ala Aupuni
Heema 49 1/2'	Hikina	10.00	" " Konohiki
Akai 62'	Hikina	3.57	" " Kai
Akai 49 1/2'	Komohana	11.46	" " Konohiki a hiki ma ke kiki mua 3 43/100 Eka.

Charles S. Kittredge
Mea Ana Aino

Wailuku Sept. 6, 1854.

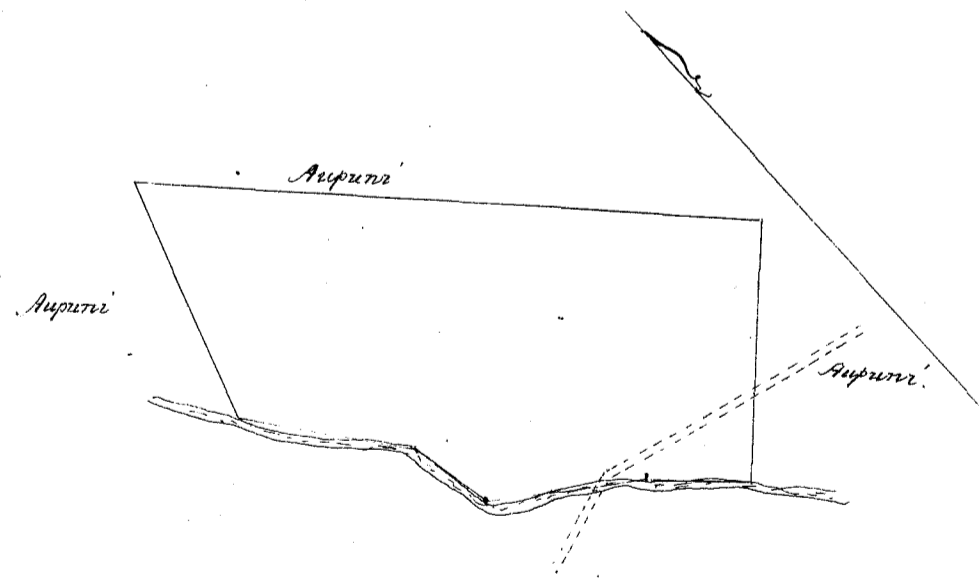


Papauloa \$7.00
 W. L. Lee
 G. M. Robertson
 J. H. Smith
 J. Kikaulahao

Honolulu Sepatemaba 27, 1854.

Helu 10879^d Papa Papauluana, Kipahulu, Moani

Pahale & Kalo ma ke ala i ka Iki i ka Iki ma Papauluana, Kipahulu, Moani.
 E hoomaka ma ke kiki Kema, a e holo
 Akau 45° Kikina 5.55 Kaulahao ma ke Aupuni
 Akau 46° Komohana 13.10 " " "
 Kema 19° Komohana 7.36
 a hiki ma ke Kahawai, Ala a e holo ma ke Kahawai a hiki ma ke kiki moa. 6 1/10 Eka.
 Mailuku Sept. 6, 1854. Charles S. Kittredge
 Ma a a a a a



Papauloa \$6.00
 W. L. Lee
 G. M. Robertson
 J. H. Smith
 J. Kikaulahao

Honolulu Sepatemaba 27, 1854.

Helu 10156 Mahiai Papauluana, Kipahulu, Moani

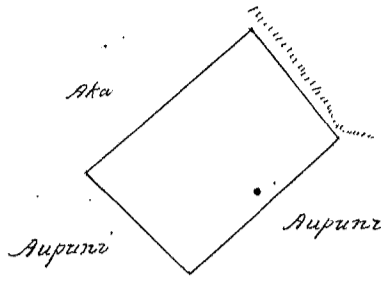
Na Iki o Kahalamakawai & Kapahu ma Papauluana, Kipahulu, Moani.
 Kope a me Ala maoli. E hoomaka ma ke kiki. Akau a e holo

Hema $44\frac{3}{4}^\circ$ Komohana 4,63 Kaulaha ma ke Aka
 Hema 49° Hikina 3,00 " " Aupuni
 Akau $43\frac{1}{2}^\circ$ Hikina 4,13 " " "
 Akau $41\frac{1}{2}^\circ$ Komohana 2,98 " " "

Tali ahiki ma kekahi oia $1\frac{32}{100}$ Eka.

Charles F. Pittredgo
Mea Ana Aina

Hailuku Sept 6, 1854.



4 Kaulaha i ka Taha

Ukupaunoo

#3.

W. L. Lee
G. M. Robertson
J. H. Smith

Honolulu Septemaba 27, 1854.

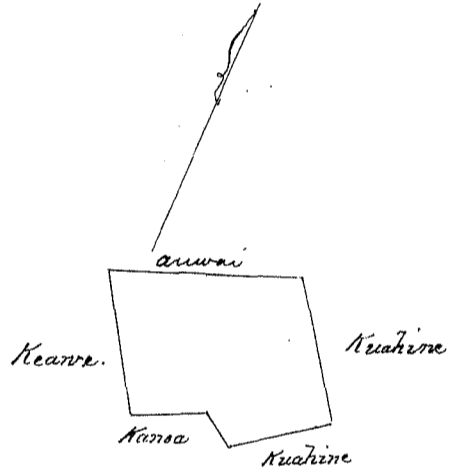
J. K. Kaulaha

Helu 3183 Kalahouka

Mapunapuna, Moanalua, Oahu.

Elua Loi iloko o Niuhookahi ili o Mapunapuna, Moanalua, Oahu.

E hoomaka ma kekahi Komohana i heluana Hema 32° Hikina i 1,50 kth. ma kea palena no Keawe
 Malaila aku Akau 65° Hikina 0,80 kth. ma kea palena no Kanoa. Malaila aku Hema 54° Hikina i 0,40 kth. - Malaila
 aku Akau 55° Hikina i 1,05 kth. ma kea palena no Kuahine. Malaila aku Akau 32° Komohana i 1,50 kth. ma kea palena
 no Kuchine. Malaila aku Hema 55° Komohana i 2,02 kth. ma kea auwai a hiki i ka hoomaka ana $3\frac{2}{100}$ kth. huimaha.
 A Bishop mea ana



Ukupaunoo

#3.

W. L. Lee
G. M. Robertson
J. H. Smith

Honolulu Septemaba 28, 1854

J. K. Kaulaha

Helu 1926 Nanauki

Kolowalu, Moana, Waikiki, Oahu.

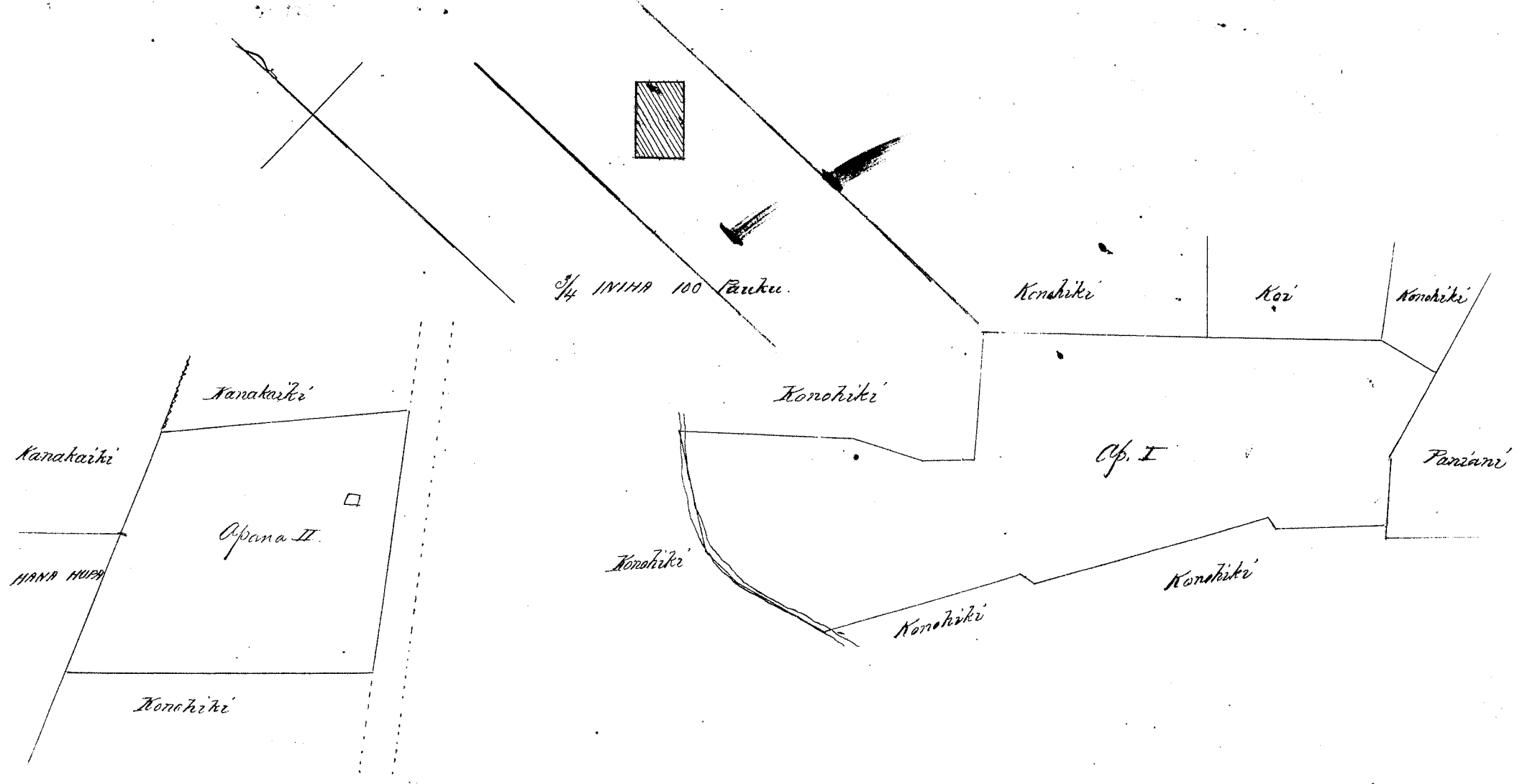
Aina ma Kolowalu, Moana, Waikiki, Oahu

Apana 1. 12 Loi. E hoomaka ma kekahi Akau o keia aina, a e holo Hema $41^\circ 15'$ Hikina 169 Pautu a
 Hema 26° Hikina 71 Pautu, a Hema $44^\circ 15'$ Hikina 51 Pautu, a Akau $51^\circ 30'$ Hikina 122 Pautu a me Hema 43° Hikina
 391 Pautu fili me ka aina o ke Konohiki a me ke Koi. Alaila Hema $15^\circ 30'$ Hikina 63 Pautu fili me Konohiki. Alaila
 Hema 74° Kom. 91 Pautu a me Hema $53^\circ 15'$ Kom. 66 Pautu fili me Paniani. - Alaila Akau $44^\circ 45'$ Kom. 110 Pautu
 a Akau 22° Hikina 11 Pautu, a Akau $58^\circ 45'$ Kom. 240 Pautu, a Akau 6° Hikina 16 Pautu, a Akau $59^\circ 45'$ Kom. 2 Kaula-
 hao, a Akau 15° Kom. Kaulaha a Akau Akahi Degere Kom. 37 Pautu a me Akau $34^\circ 30'$ Hikina 123 Pautu fili
 ana me ka aina o ke Konohiki a hiki i ka hoomaka ana, Ka Ili $1\frac{3}{100}$ Eka.

Apana 2. Pahale. E hoomaka ma kekahi Komohana, a e holo Akau 63° Hikina 241 Pautu fili me ka aina
 o Kanao Kupa a me Kanao Kahi. - Alaila Hema $48^\circ 30'$ Hikina 243 Pautu fili me Kanao Kahi. - Alaila Hema 56°
 Kom. 252 Pautu fili me ke Alanui. Alaila Akau 43° Kom. 300 Pautu fili me Konohiki a hiki i ka hoomaka ana
 Ka Ili $\frac{63}{100}$ Eka. = Paudoa ka Ili $1\frac{98}{100}$ Eka.

J. K. Kaulaha
Ana Aina

Maraki 27, 1854.



Ukupaoua §3.

W. L. Lee
G. M. Robertson
J. H. Smith

Honolulu Sepatemaba 28, 1854.

J. Kekaulahao

Helu 8984 Kuikanoa

Papauluana Kipahulu Maui

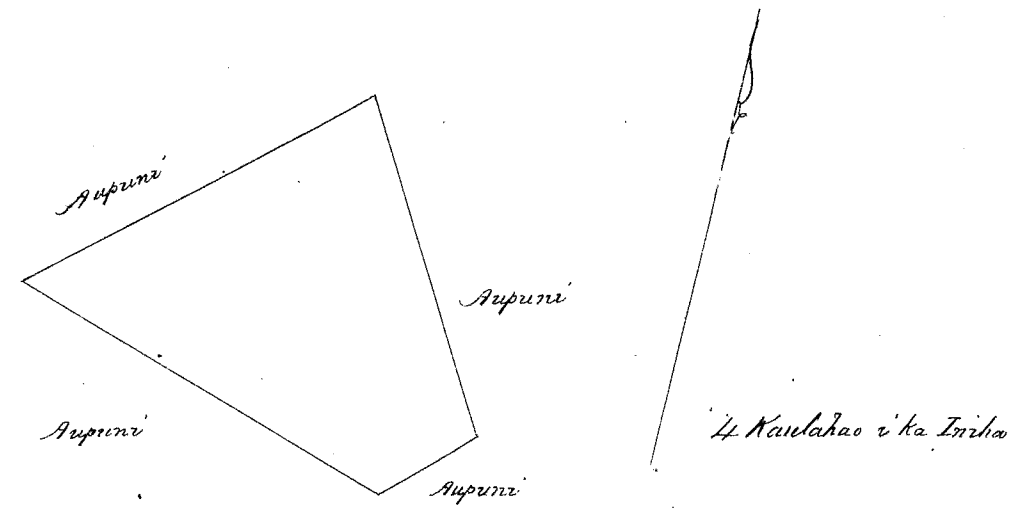
Mi o Pohaka ma Papauluana Kipahulu, Maui.

E hoomaka ma ke kiki Akaw a e holo

Hema 31°	Hikina 7.40	Kaulahao ma ke Aupuni	
Hema 44 1/2°	Komohana 2.30	"	"
Akew 73 1/2°	Komohana 8.73	"	"
Akew 48°	Hikina 8.37	"	"

a hiki ma ke kiki mua 3 3/10 Eka.
Charles S. Kittredge
Kau Ananiana

Hailuku Sept. 6, 1854.



Ukupaoua §5.

W. L. Lee
G. M. Robertson
J. H. Smith

Honolulu Sepatemaba 28, 1854.

J. Kekaulahao

Helu 4790 Nuhikama

Kalena & Co. Kipahulu, Maui

Apama 1. Mi o Makakiloip ma Kalena, Kipahulu, Maui.

E hoomaka ma ke kiki Akaw, a e holo

Hema 73 1/2°	Komohana 3.50	Kaulahao ma ke Aupuni	
Hema 21 1/2°	Hikina 13.28	"	Kaleimakalii
Akew 77°	Hikina 3.30	"	Aupuni
Akew 21°	Komohana 13.40	"	"

a hiki ma ke kiki mua, 4 62/100 Eka.

Helu Apuna 2 Ii o Puhonua, ma Ala, Kipahulu, Maui.
E hoomaka ma ke kiki (Hema a e holo

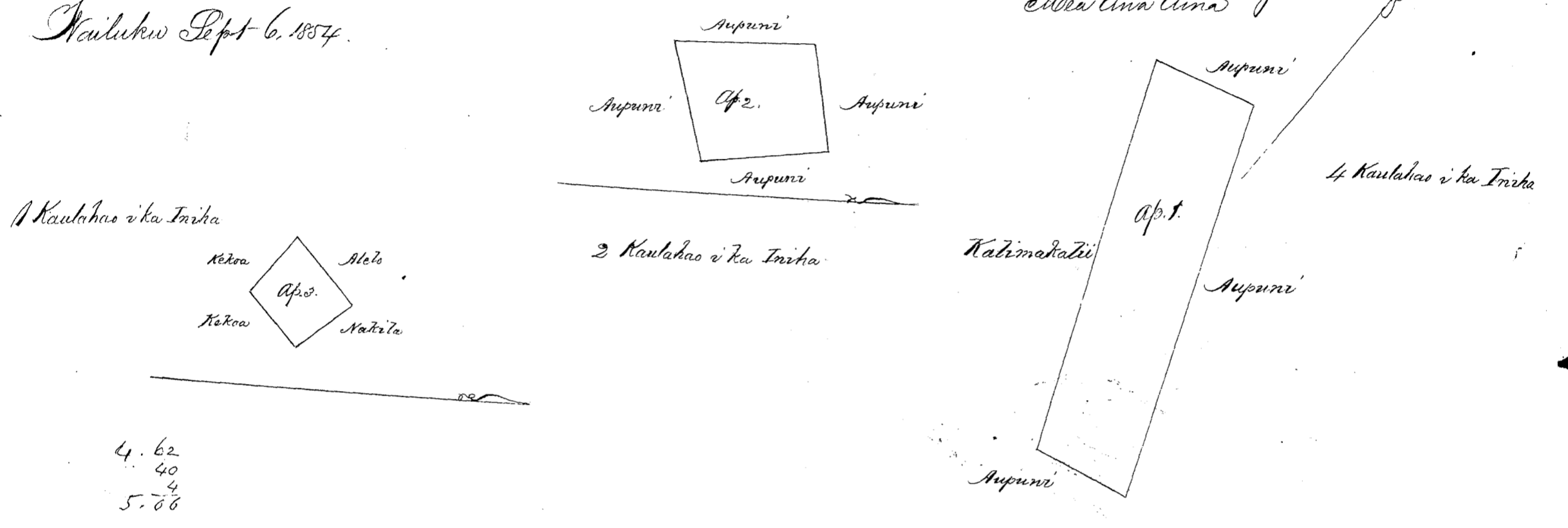
Akawa 74° Hikina 2,00 Kaulahas ma ke Aupuni
Akawa 10° Komohana 2,07 " " "
Hema 80° Komohana 1,70 " " "
Hema 2 1/4 Hikina 2,30 " " " a hiki i ke kiki, mua 4/10 Eka

Apuna 3. 2 Loi, ma ke Ii o Kaawainui, Kaamakai, Kipahulu, Maui.
E hoomaka ma ke kiki Akawa a e holo

Hema 39° Hikina .60 Kaulahas ma ke Nakiha
Hema 47 1/2° Komohana .58 " " Kekoa
Akawa 52° Komohana .60 " " "
Akawa 47 1/2° Hikina .70 " " " Alala a hiki ma ke kiki mua 4/100 Eka.

Charles P. Kittredge
Maui Anna Aina

Kaulahas Sept 6, 1854.



Ukupaoua 16.

W. L. Lee
G. M. Robertson
H. Smith
J. Kaulahas

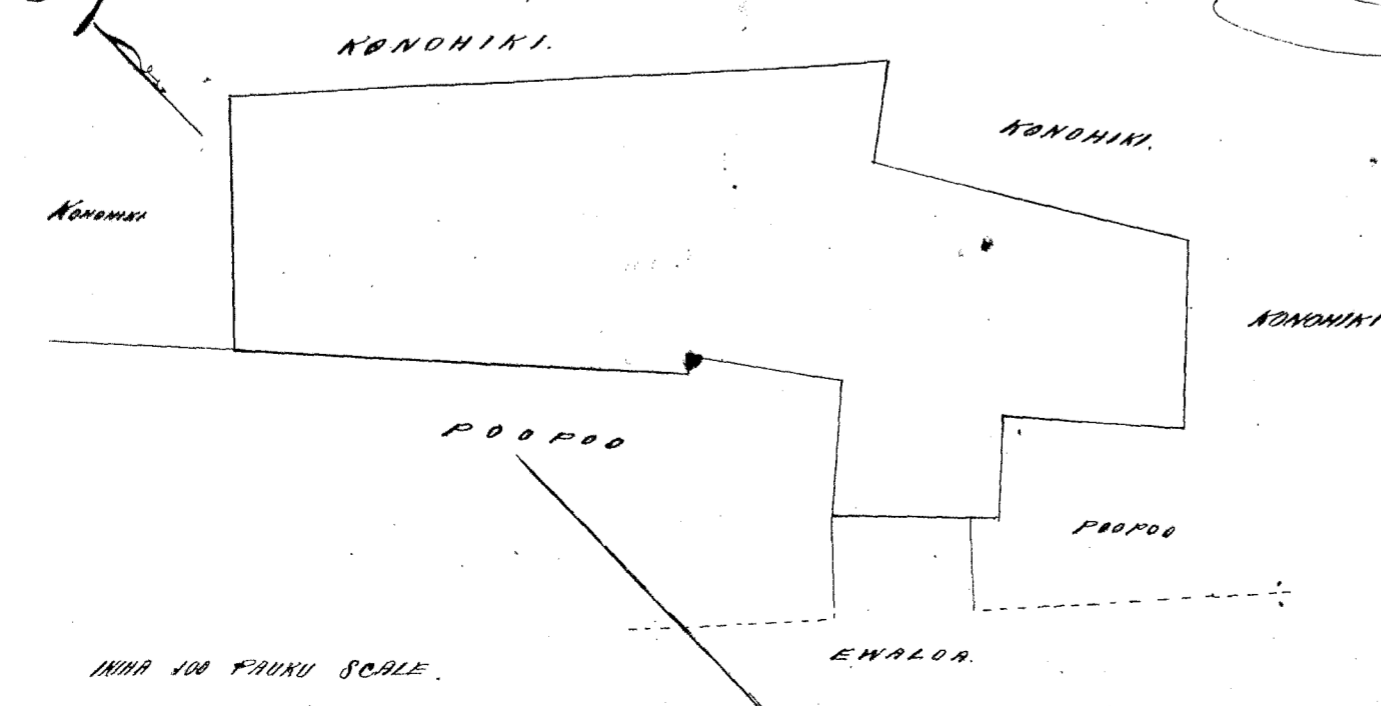
Honolulu September 28, 1854.

Helu 1744 Kakuole Waiale, Maanoa, Waikiki, Oahu.

Waiale, Maanoa, Waikiki, Oahu.
5 Loi. E hoomaka ma ke kiki Hikina wana, a e holo Akawa 49° Kom. 349 Pauku ma ke Kapaula
ma ke Konohiki. Alala Hema 46° Kom. 133 Pauku ma ke Konohiki. Alala Hema 42° 30' Hikina 232 Pauku a nee Lima
Hema 6 Pauku, - Hema 41° Hikina 81 Pauku ma Hema 48° Kom. 72 Pauku ma ke Poopoo, - Alala Hema 44° Hikina
86 Pauku ma ke Ewaloa ma Poopoo. Alala Akawa 49° Hikina 55 Pauku a nee Hema 41° 30' Hikina 94 Pauku ma
ke Poopoo. Alala Akawa 46° 30' Hikina 97 Pauku. Akawa 37° Kom. 170 Pauku a malaila akawa i ke ke 53 Pauku ma
ke aina o ke Konohiki wale ma a hiki i ke hoomaka ana. Eia ke Ii 75/100 Eka.

S. Kalama
Anna Aina

September 26, 1854.



Ukupaoua

#2.

W. L. Lee
G. M. Robertson
J. H. Smith
J. Kekaulahao

Honolulu October 3, 1854.

Keleu 5261 Kōkēpī

Moanalua, Oahu.

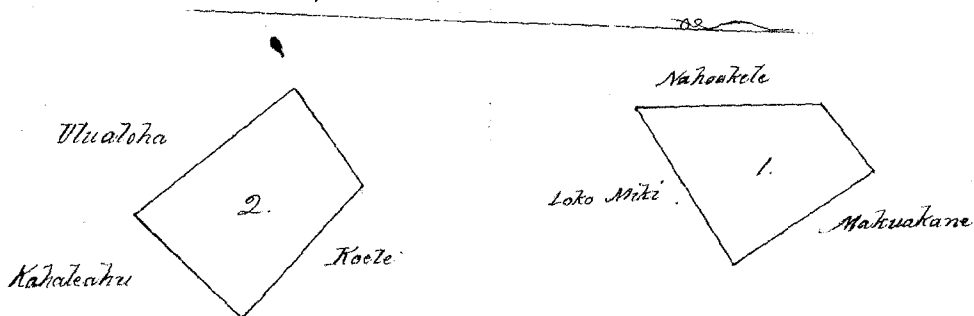
Apana 1. Keleu i loko o Moanalua, Oahu.

E hoemaka ma ke kahi Kōkēpī, e hele ana Akau 58° Heikina i 1,90 kē. ma ke palena loko o Moanalua. Ma laila aku Akau 37° Kom. i 1,80 kē. ma ke palena no Moanalua. Ma laila aku Kōkēpī 49 1/2° Kom. i 0,84 kē. Ma laila aku Kōkēpī 41° Heikina i 1,96 kē. ma ke palena no Kōkēpī a hiki i ke hoemaka ana. Keleu 2,26 kē. huihana.

Apana 2. Keleu i loko o Moanalua, Oahu.

E hoemaka ma ke kahi Kōkēpī, e hele ana Akau 40° Heikina i 1,50 kē. ma ke palena no Kōkēpī. Ma laila aku Akau 15° Kom. i 1,80 kē. ma ke palena no Kōkēpī. Ma laila aku Kōkēpī 52 1/2° Kom. i 1,23 kē. Ma laila aku Kōkēpī 45 1/2° Heikina i 2,10 kē. ma ke palena no Kōkēpī a hiki i ke hoemaka ana. Keleu 2,66 kē. huihana. - Pau loa 4 2 1/2 kē. huihana.

J. Bishop
e hōia e ana



Ukupaoua

#4.

W. L. Lee
G. M. Robertson
J. H. Smith
J. Kekaulahao

Honolulu October 3, 1854.

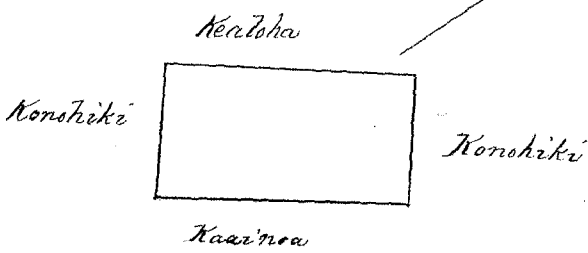
Keleu 2863 Kōkēpī

Pōnakaohoa, Moanalua, Oahu.

E hōia i loko o Pōnakaohoa, Moanalua, Oahu.

E hoemaka ma ke kahi Kōkēpī, e hele ana Kōkēpī 33 1/2° Kom. i 2,60 kē. ma ke palena no Kōkēpī. Ma laila aku Akau 22 1/2° Kom. i 1,30 kē. ma ke palena no Kōkēpī. Ma laila aku Akau 33 1/2° Heikina i 2,60 kē. ma ke palena no Kōkēpī. Ma laila aku Kōkēpī 52° Heikina i 1,30 kē. a hiki i ke hoemaka ana. Keleu 3,83 kē. huihana.

J. Bishop
e hōia e ana



Ukupaoua

#4.

W. L. Lee
G. M. Robertson
J. H. Smith
J. Kekaulahao

Honolulu October 3, 1854.

Keleu 3130 Kōkēpī

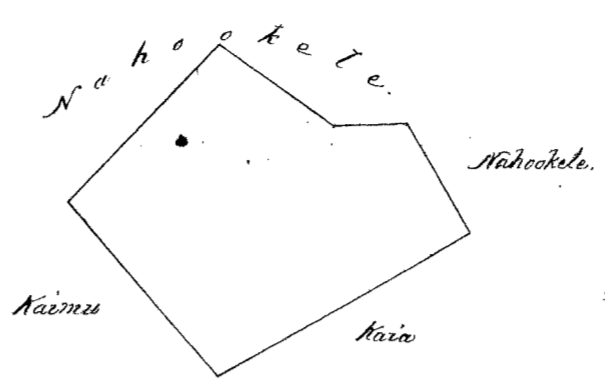
Kōkēpī, Moanalua, Oahu.

E hōia i loko o Kōkēpī, Moanalua, Oahu.

E hoemaka ma ke kahi Kōkēpī, e hele ana Akau 43 1/2° Heikina i 2,30 kē. ma ke palena no Kōkēpī. Ma laila aku Kōkēpī 56 1/2° Heikina i 7,30 kē. ma ke palena no Kōkēpī. Ma laila aku Kōkēpī i 0,76 kē.

744 Kk. mākāpalena no Nāhoheke. Mōlaila aku Kēma 28 1/2 Hōkīna i 1.25 Kk. Mōlaila aku Kēma 58 1/2 Hōm. i 3.00 Kk. mākāpalena no Kāiwi. Mōlaila aku Akau 40° Hōm. i 2.31 Kk. mākāpalena no Kāiwi a hiki i ka hōmaka ana. Kē 7.46 Kk. huinaha.

A. Bishop
Mōwānāʻāina



Ukupaoua

W. L. Lee
G. M. Robertson
J. H. Smith

J. Kekaulaha

Honolulu October 3, 1854.

Kele 2180 Kapahe

Inaikoia, Mōwānāʻāina, Oahu.

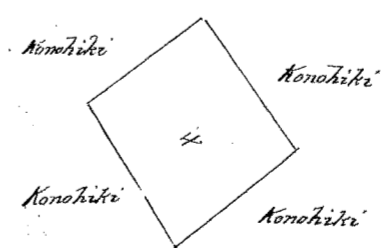
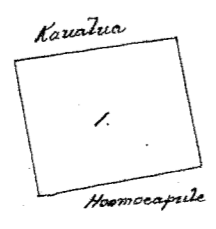
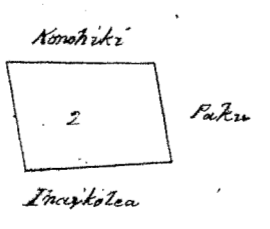
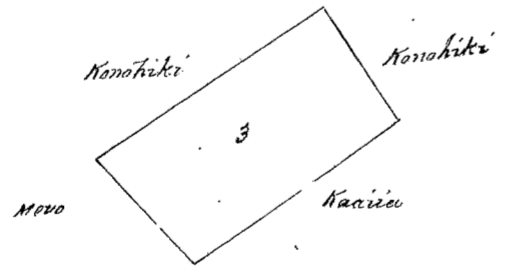
Ap. 1. Kē loʻi itoko o Nāhoheke i Inaikoia, Mōwānāʻāina, Oahu.
E hōmaka mākāpala Akau a hiki ana Kēma 20° Hōkīna i 1.30 Kk. mākāpalena no Kōnōhiki. Mōlaila aku Kēma 70° Hōm. i 1.66 Kk. mākāpalena no Kōmōcapule. Mōlaila aku Akau 20° Hōm. i 1.30 Kk. Mōlaila aku Akau 70° Hōkīna i 1.66 Kk. mākāpalena no Kāualua a hiki i ka hōmaka ana. Kē 2.15 Kk. huinaha.

Ap. 2. Kē loʻi itoko o Nāhoheke, Inaikoia, Mōwānāʻāina, Oahu.
E hōmaka mākāpala Hōkīna a hiki ana Akau 19° Hōm. i 1.00 Kk. mākāpalena o Inaikoia. Mōlaila aku Kēma 81° Hōm. i 1.47 Kk. mākāpalena no Kōnōhiki. Mōlaila aku Kēma 19° Hōkīna i 1.00 Kk. mākāpalena no Pāku. Mōlaila aku Akau 81° Hōkīna i 1.47 Kk. a hiki i ka hōmaka ana. Kē 1.47 Kk. huinaha.

Ap. 3. Kē mōkule itoko o Inaikoia, Mōwānāʻāina, Oahu.
E hōmaka mākāpala Kēma a hiki ana Akau 53 1/4 Hōm. i 1.40 Kk. mākāpalena no Mōou. Mōlaila aku Akau 47 1/2° Hōkīna i 2.89 Kk. mākāpalena no Kōnōhiki. Mōlaila aku Kēma 45 1/2° Hōkīna i 1.33 Kk. Mōlaila aku Kēma 43° Hōm. i 2.65 Kk. a hiki i ka hōmaka ana. Kē 3.37 Kk. huinaha.

Ap. 4. Kē kahuahele ma Kōpūnāpūna, Mōwānāʻāina, Oahu.
E hōmaka mākāpala Akau a hiki ana Kēma 40° Hōkīna i 1.60 Kk. mākāpalena no Kōnōhiki. Mōlaila aku Kēma 50° Hōm. i 1.60 Kk. ma Kāhawai. Mōlaila aku Akau 40° Hōm. i 1.60 Kk. Mōlaila aku Akau 50° Hōkīna i 1.60 Kk. a hiki i ka hōmaka ana. Kē 2.56 Kk. huinaha. = Pauka 955/1000 Eka

A. Bishop
Mōwānāʻāina



Ukupaoua

#5

W. L. Lee
G. M. Robertson
J. H. Smith
J. Kekaulahao

Honolulu October 3, 1854.

Heleu 3906 He Noki

Maunaloa, Oahu

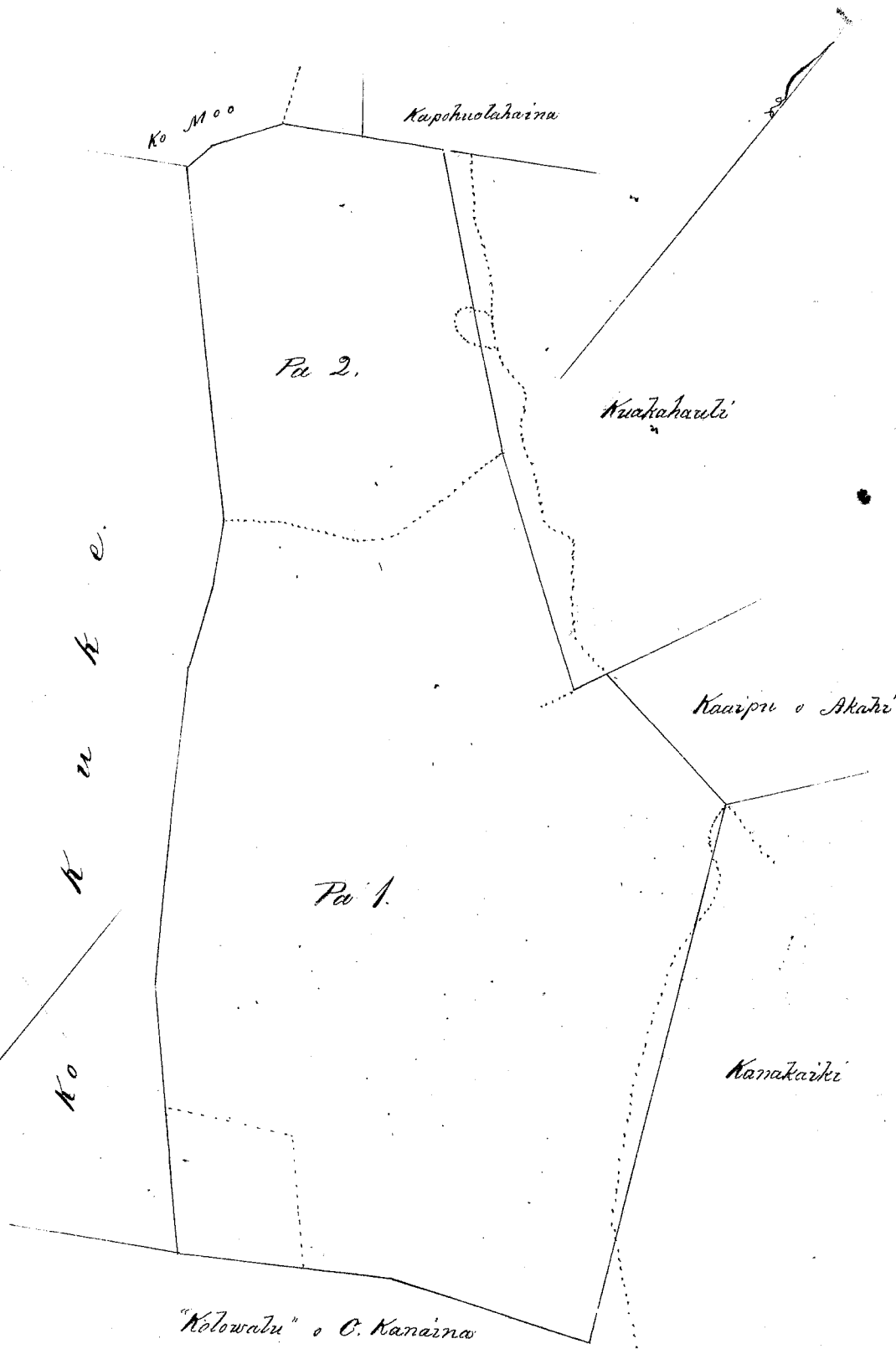
Elua Pa Aina ma Maunaloa, Kona, Oahu, Wokupuni o Oahu, (A)

E hoomaka ana ma ke kahi Heleu maikai o keia, kahi e pili ana mo ke Kuke a me Kolowalu o
O Kanaina ma ke huina o na papohaku, ma ke papohaku Hoailonia X. Malaila i moe ai ai kahi oioi o Leahi
Heleu 12° Heleu, a holo kea aia ma Kolowalu Akau 57° 30' Heleu 270 paauku, Akau 68° Heleu 262 paau-
ku ma ke papohaku a hiki i ke Kanakaiki Heleu Hoailonia X Akau 25° Heleu 700 paauku i "Kiaifu" o Akahi
(huina o na papohaku) Akau 82° Heleu 218 paauku i ke Kuakahuuli Heleu 28° 30' Heleu 45 paauku, Akau
56° Heleu 315 paauku i ke Kula o ka pa i haina Akau 50° 30' Heleu 380 paauku i ke Kapohuolahaia ma ke
papohaku Heleu 58° Heleu 200 paauku i ke Mo, Heleu 45° 30' Heleu 95 paauku, Heleu 9° Heleu 35
paauku hiki i ke Kuke. A holo ma ke papohaku me ke Kuke, Heleu 47° Heleu 440 paauku (paauku paauku i
haina) Heleu 30° Heleu 90 paauku, Heleu 19° 30' Heleu 100 paauku, Heleu 31° Heleu 400 paauku, Heleu 41°
Heleu 338 paauku hiki i kahi i hoomaka ai.

Malaila 7 ²⁵/₁₀₀ Eka.

September 25, 1854.

J. W. Makalena
Aina Aina



S.C. 2 Kaulahao i ke Iwika

Ukupaoua

#5

W. L. Lee
G. M. Robertson
J. H. Smith

Honolulu October 5, 1854.

J. Kekaulahao

Heleu 11291 Pohaku

Mouliwai, Moanalua, Oahu.

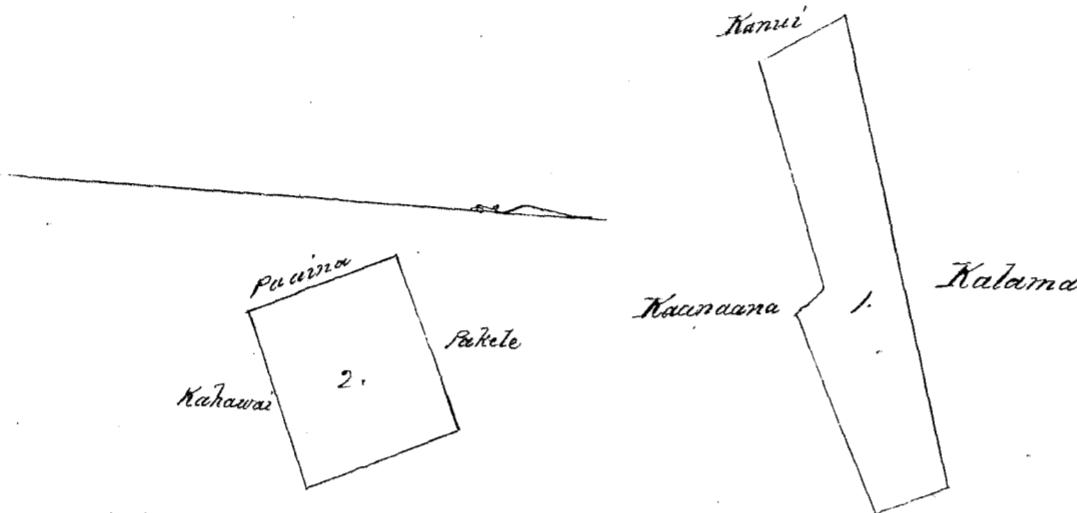
Ekolu Loi iloko o ka ili o Mouliwai, Moanalua, Oahu.

E hoomaka ma ke kahi Akaui e hele ana (Kema 23° Hikiina i 0.70 Kk. ma ka palena no Konoheki. Malaila aku (Kema 64 1/2 Kom. i 2.15 Kk. ma ka palena no Kaunani. Malaila aku Akaui 52 1/2 Kom. i 0.30 Kk. Malaila aku (Kema 68° Kom. i 2.43 Kk. Malaila aku Akaui 52° Komohana i 1.00 Kk. ma ka palena no Kamaui. Malaila aku Akaui 63 1/2 Hikiina i 5.00 Kk. ma ka palena no Kaluini a hiki i ka hiki i hoomaka i. (He 4, 36 Kk. huinaha.

Apana 2. He kula mahiai iloko o Mouliwai, Moanalua, Oahu.

E hoomaka ma ke kahi Kema e hele ana Akaui 25° Kom. i 1.60 Kk. ma ka palena paaiina. Malaila aku Akaui 65° Hikiina i 1.80 Kk. ma ka palena no Pakela. Malaila aku (Kema 25° Hikiina i 1.60 Kk. Malaila aku (Kema 65° Kom. i 1.80 Kk. ma ka palena no Pakela a hiki i ka hiki i hoomaka ana. - (He 2.88 Kk. huinaha - Paulo 7.24 Kk. huinaha

A. Bishop
Moanalua, Oahu.



Ukupaaloa

W. L. Lee
G. M. Robertson
J. H. Smith
J. K. Kautahau

Honolulu October 5, 1854.

Heleu 2216 Kaohi

Pamoa, Manoa, Waikiki, Oahu.

Aina ma Pamoa, Manoa, Waikiki, Oahu.

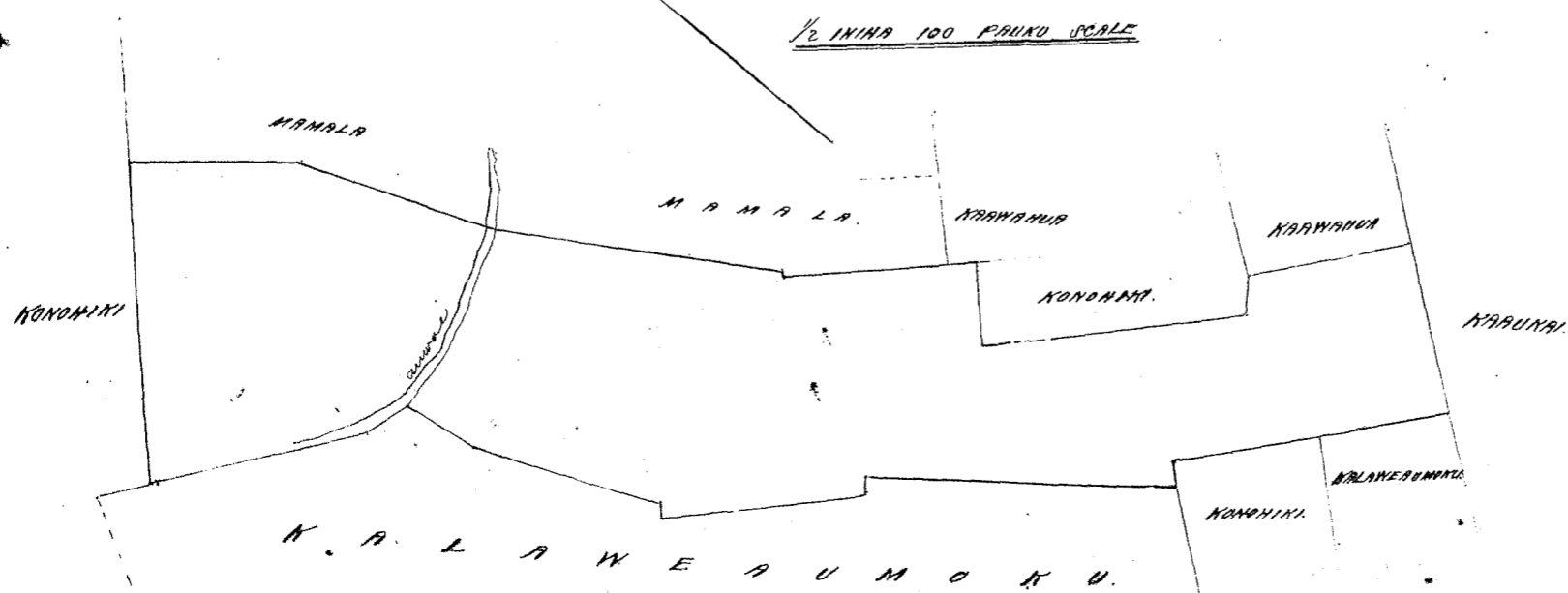
16 Loi me Kahuahala. E hoomaka ma ke kahi Konoheki Akaui o keia aina e fili ana ma ke kahi Konoheki Kema o ka Pakela o Moanalua, a e holo Kema 46 1/2 Kom. 343 Pauku me Konoheki a hiki i ka palena o Kalaueaumoku. Alaila Kema 54° Hikiina 248 Pauku, a Kema 73° Hikiina 46 Pauku ma ka auwai, a Kema 24° 30' Hikiina 216 Pauku, a meene kupono i ka lina Akaui he 15 Pauku, a Kema 47° Hikiina 225 Pauku a meene kupono lina huna he 18 Pauku, a me Kema 39° Hikiina 340 Pauku e fili ana me Kalaueaumoku. Alaila meene kupono lina huna he 26 Pauku, a Kema 51° Hikiina 205 Pauku, a me Kema 47° 30' Hikiina 96 Pauku me Konoheki a me Kalaueaumoku a hiki i ke kahi Kema o keia aina. Alaila Akaui 28° Hikiina 189 Pauku me Kaunani, Alaila Akaui 51° 15' Kom. 181 Pauku e fili ana me Kaunani. Alaila Kema 49° Kom. 38 Pauku, a Akaui 47° Kom. 291 Pauku, a me Akaui 43° 15' Hikiina 93 Pauku me Konoheki. Alaila Akaui 43° 30' Kom. 210 Pauku me Kaunani a me Moanalua, a meene kupono lina Akaui 4 Pauku, a Akaui 32° 30' Kom. 316 Pauku hiki auwai, a Akaui 21° 30' Kom. 224 Pauku a me Akaui 41° Kom. 185 Pauku e fili ana me ka Moanalua a hiki i ka hoomaka

Eia ka Ili

3 20/100 Eka

S. Kalama
Aina Oahu

Septembara 14, 1854.



W. L. Lee
G. M. Robertson
J. H. Smith
J. Kaulakoa

Honolulu October 5, 1854.

Heleu 4294^o Kalaweaumoku

Pomoa Manoa Oahu

Aina ma Pomoa, Manoa, Waikiki, Kona, Oahu.

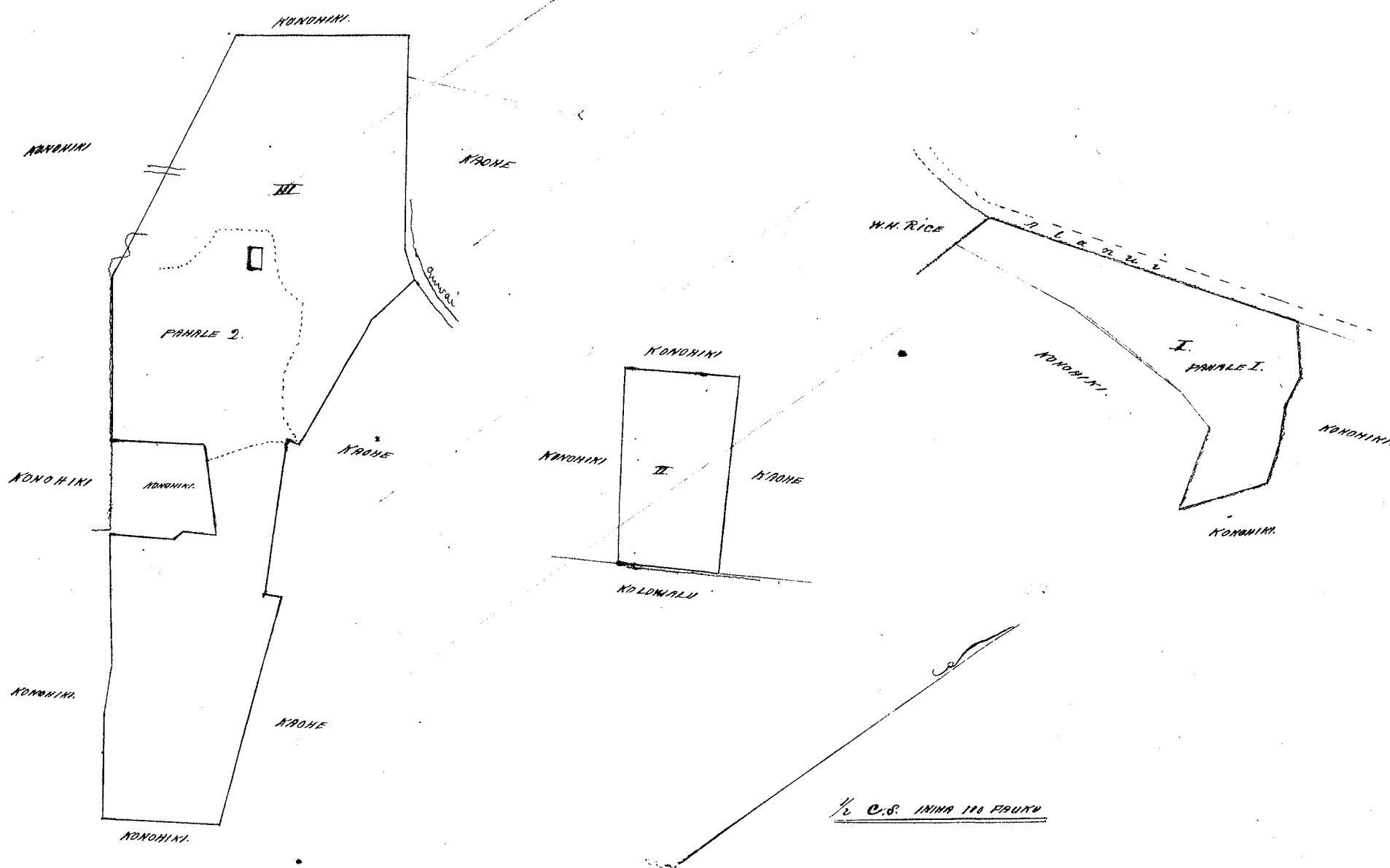
Apana 1. Pahale 1. E hoomaka ma ke kahi Kema o keia a pili ana me ke papohaku o ke aina o Mr. Rice ma. A e holo Akau 63° 30' Hikiina 183 Pautu, a Akau 73° Hikiina 200 Pautu, a Akau 89° Hikiina 69 Pautu, a Kema 33° 30' Hikiina 121 Pautu, a Akau 20° Hikiina 135 Pautu, a Akau 2° Hikiina 42 Pautu, a Akau 44° Kom. 124 Pautu, a Akau 60° Kom. 84 Pautu, a Kema 54° 15' Kom. 473 Pautu, a me Kema 14° Hikiina 60 Pautu me ke Kono-hiki me ke Alanui a me Rice ma a hiki i ke hoomaka ana. Ka Ili 7/10 Eka.

Apana 2. Loi. E hoomaka ma ke kahi Akau o keia Loi. A e holo Kema 51° Hikiina 47 Pautu, a me Kema 47° 30' Hikiina 96 Pautu pili me Kaho. Alaila Kema 39° Kom. 72 Pautu me ke Alanui o Kolowalu. Alaila Akau 53° Kom. 30 Pautu, a Akau 40° Hikiina 83 Pautu me Kono-hiki a hiki i ke hiki i ke hoomaka ana. Ka Ili 1/100 Eka.

Apana 3. Pahale 2 + 17 Loi. E hoomaka ma ke kahi Akau o keia Apana Aina. E holo ana Kema 54° Hikiina 306 Pautu me Kono-hiki a me Kaho, a Kema 73° Hikiina 46 Pautu me ke Alanui me Kaho. Kema 10° Hikiina 82 Pautu, a Kema 24° 30' Hikiina 216 Pautu. (Nee Lima Akau 15 Pautu, a Kema 47° Hikiina 225 Pautu, a nee Lima Kema i ke 18 Pautu, a me Kema 39° Hikiina 340 Pautu pili me Kaho). Alaila Kema 38° Kom. 169 Pautu, a Akau 52° 30' Kom. 151 Pautu, a Akau 46° 30' Kom. 70 Pautu, a Akau 55° Kom. 187 Pautu, a Akau 38° Hikiina 92 Pautu, a Akau 9° Kom. 10 Pautu, a Akau 40° 15' Hikiina 49 Pautu, a Akau 60° 30' Kom. 127 Pautu, a Kema 40° Kom. 133 Pautu, a Akau 55° Kom. 236 Pautu, a Akau 27° 30' Kom. 392 Pautu, a me Akau 30° Hikiina 2 1/2 Kaulakoa pili me Kono-hiki a hiki i ke hoomaka ana. Ka Ili 3 5/100 Eka. = Puloa 3 9/100 Eka.

J. S. Kalama
Aina Aina

August 14, 1854.



Apana 1+3. 1/2 ININA 100 PAUTU.

Ukupaoua

#3.

W. L. Lee
G. M. Robertson
J. H. Smith

Honolulu October 7, 1854.

J. Kekaulaao

Helu 1911 Naithe

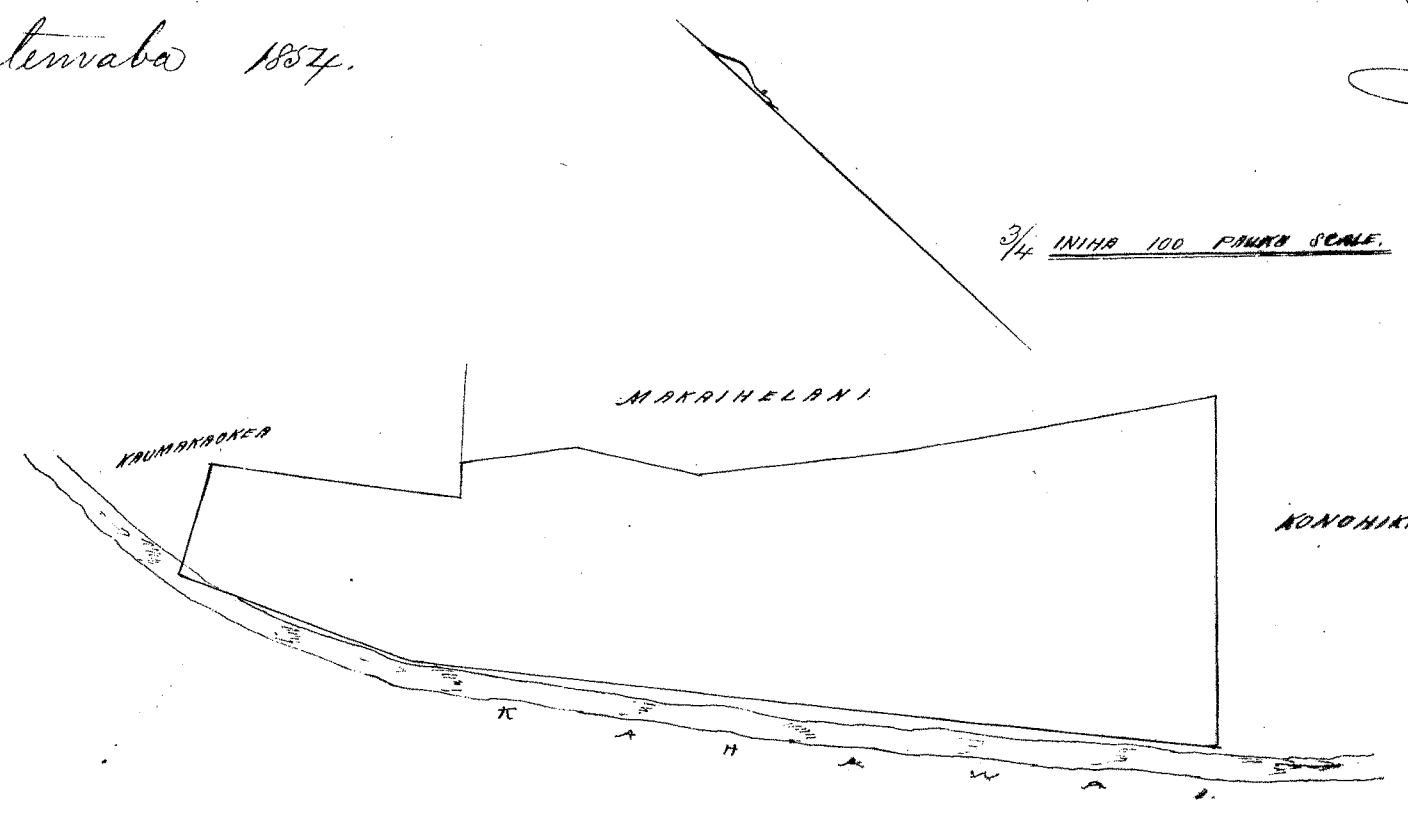
Hamamakawaha, Moanoa, Oahu.

Aina ma Hamamakawaha, Moanoa, Waikiki, Oahu.

Eono Loi. E hoomaka ma ke kahi Heikima Heima o keia aina, a e holo Akau 47° Heikima 246 Pauku me keia aina o ke Konoiki. Alaila Akau 52° 30' Kom. 227 Pauku, a Akau 49° 30' Kom. 141 Pauku, a Akau 32° Kom. 87 Pauku, a me Akau 50° Kom. 81 Pauku me ke Makaiheleani. Alaila Heima 51° 30' Kom. 26 Pauku, a Akau 35° Kom. 176 Pauku a me Heima 63° Kom. 78 Pauku pili me Kaunakakua a hiki i ke pohaku ma Kapawai; - Alaila Heima 22° Heikima 167 Pauku a me Heima 37° Heikima 578 Pauku ma Kapawai a hiki i ke hoomaka ana
Eia ka Ili 1 2/10 Eka.

J. P. Kalama
Aina Aina

Septemaba 1854.



Ukupaoua

#4.

W. L. Lee
G. M. Robertson
J. H. Smith

Honolulu October 7, 1854.

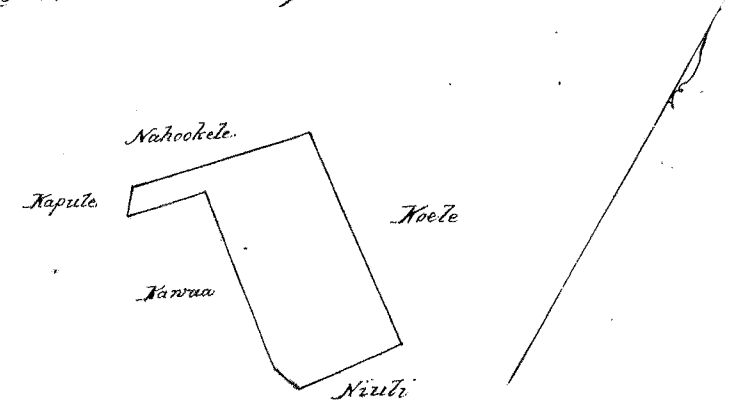
J. Kekaulaao

Helu 2261 Muehu

Maaili, Moanalua, Oahu.

He mookalo iloko o Maaili, Moanalua, Oahu.
E hoomaka ma ke kahi Konoikana, e holo ana Akau 41° Heikima i 1.97 Kk. ma ke Nahoakale. Alaila akau Heima 52° Heikima i 2.26 Kk. ma ke Koele. Alaila akau Heima 37° Kom. i 1.19 Kk. ma ke Niuli. Alaila akau Akau 35° Kom. i 0.30 Kk. Alaila akau Akau 50° Kom. i 1.96 Kk. ma ke Kawaa. Alaila akau Heima 45° Kom. i 0.65 Kk. ma ke Kawaa. Alaila akau Akau 21° Kom. i 0.20 Kk. a hiki i ke hoomaka ana
He 33/100 Eka.

A. Bishop
Maia Aina Aina



Ukupaoua

#4.

W. L. Lee
G. M. Robertson

Honolulu October 7, 1854.

J. Kekaulaao

Helu 1828 Ewaloa

Kailele, Manoa, Oahu. 141

Aina ma Kawailale, Manoa, Waikiki, Kona, Oahu.

Ap. 1. Kahuahale. E hoomaka ma ke kiki Hikiina, a e hele Akau 31° Kom. 433 Pauku pili me Hikiikahu, Alaila Kema 51° Kom. 53 Pauku, Kema 9° 30' Hikiina 108 Pauku, a me Kema 25° Kom. 136 Pauku ma ke papohaku o Rice, ma, Alaila Akau 37° 30' Hikiina 91 Pauku, Kema 11° 30' Hikiina 157 Pauku, Kema 33° 30' Hikiina 57 Pauku, a me Akau 62° Hikiina 176 Pauku pili me Lii ahiki ika hoomaka ana. Ka Ili 59/100 Eka

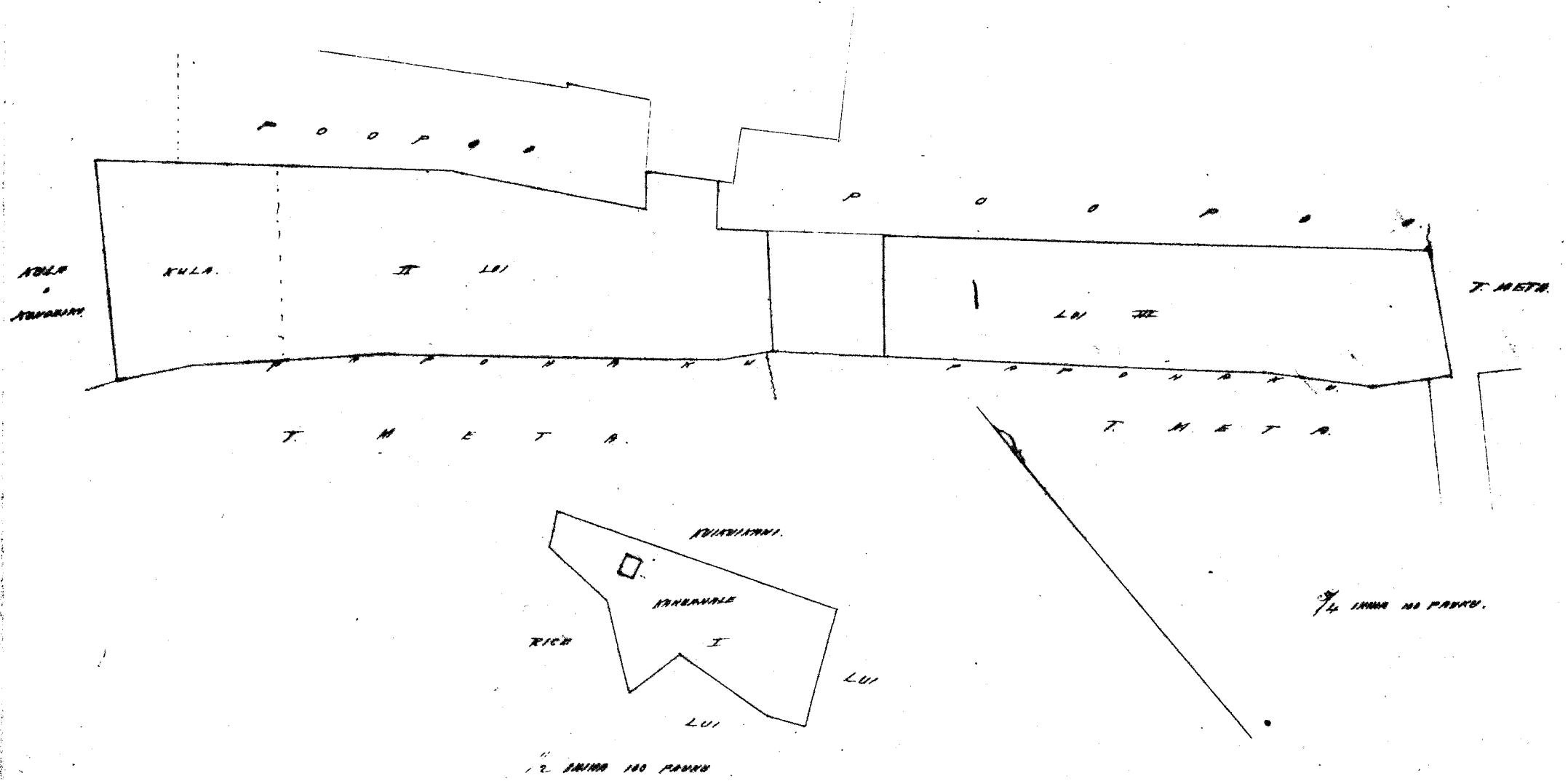
J. Fuller.
I. ana

Apama 2. Eono Loi me kahi Kula. E hoomaka ma ke kiki Komohana Akau o keia Apama aina, a e holo Kema 34° Kom. 213 Pauku ma ke Kula o ke Kauhiki a hiki ika papohaku no I. Meto, Alaila Kema 61° 30' Hikiina 67 Pauku, Kema 54° Hikiina 200 Pauku, Kema 50° 30' Hikiina 315 Pauku, a me Kema 65° Hikiina 56 Pauku ma ke papohaku o Meto, Alaila Akau 37° Hikiina 116 Pauku me kea Loi a ke Kauhiki, Alaila Akau 49° 30' Kom. 47 Pauku, a me Akau 42° Hikiina 46 Pauku me Poopoo, Alaila Akau 44° Kom. 72 Pauku me Kakuole, Alaila Kema 37° Kom. 35 Pauku, Akau 40° 30' Kom. 194 Pauku, a me Akau 49° Kom. 3 1/2 Kaulahao me Poopoo a hiki i ka hoomaka ana. Ka Ili 1/100 Eka.

Apama 3. 3 Loi. E hoomaka ma ke papohaku x mawaho o ke papohaku o Meto, a e holo Kema 31° Kom. 125 Pauku ma ke papohaku o Meto a hiki i ke kiki Kema o keia, Alaila Akau 49° Kom. (ma 73 Pauku me nee Lima Kema he 10 Pauku i ka papohaku ke keia, Ma 180 Pauku pili i ka papohaku) 552 Pauku pili ana me ke papohaku o Meto, Alaila Akau 41° Hikiina 116 Pauku ma kea Loi o ke Kauhiki, Alaila Kema 49° 30' Hikiina 532 Pauku ma ke Poopoo a hiki i ka hoomaka ana, Ka Ili 65/100 Eka.
Paulow 2 39/100 Eka.

J. Kalama
Ana Aino

Sept. 26, 1854.



Okupauloa

J. H.
W. L. Lee
G. M. Robertson
J. H. Smith

Honolulu October 9, 1854.

J. Kaulahao

Helu 4876 Nakila

Nakila & Pipahulu Maui

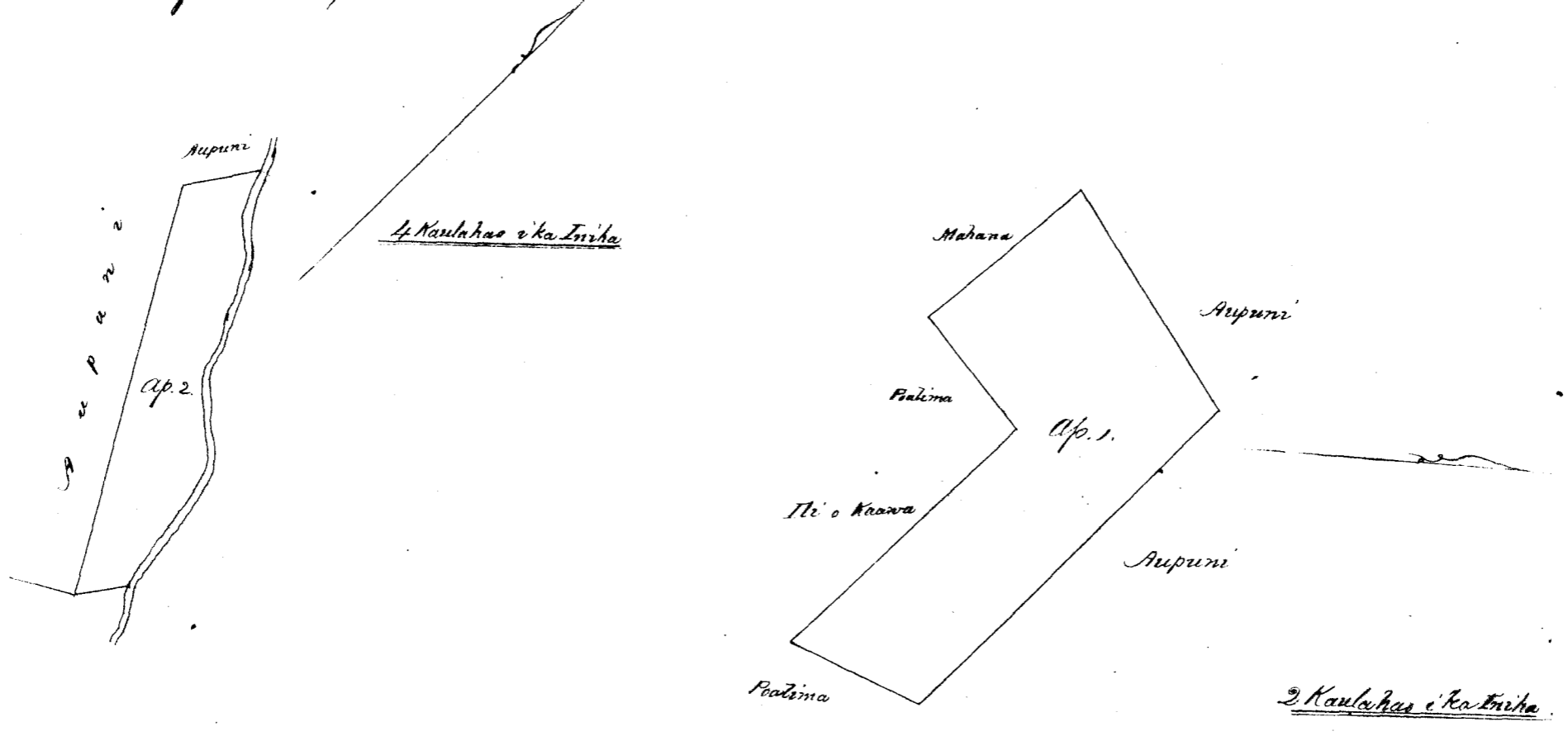
Apama 1. Na Loi ma na Ili o Waikiki & Kapemakua ma Kaunahani, Pipahulu, Maui.
E hoomaka ma ke kahi Kema, a e holo
Akau 48° Komohana 3,98 Kaulahao ma ke Ili o Kawa
Kema 47° Komohana 1,78 " " Poalima

Akawa 44° Komohana 2.60 Kaulahas ma ke Mahana
 Akawa 53 1/2° Heikina 3.31 " " Aupuni
 Heema 48 3/4° Heikina 5.40 " " "
 Heema 22° Komohana 4.22 " " Poalima a hiki ma ke kiki mua 1/3 Eka.

Apana 2. Kala ma ke Ili o Hauhaa, Kamakani.
 E hoomaka ma ke kiki Ukaa ma ma Kukui elua e jili me ke Kahawai, a e holo
 Heema 35° Komohana 2.00 Kaulahas malalo o ka pali a hiki maluna o ka pali, Alaila holo.
 Heema 30° Heikina 10.83 " ma ke Aupuni
 Akawa 35° Heikina 1.50 " " a hiki ma ke kahawai, Alaila holo ma
 ke Kahawai a hiki ma ke kiki mua 1 1/2 Eka.

Charles P. Kittredge
 Mea ana aina

Maikukw Sept. 6, 1854.



Ukupaaloo

W. L. Lee
 G. M. Robertson
 J. H. Smith
 J. Kukulaha

Honolulu October 11, 1854.

Heleu 4876th Naholowaa Kamakani, Kipahulu, Maui

Apana 1. Na Loi & Pahala ma ke Ili o Kamilo ma Kamakani, Kipahulu, Maui.
 E hoomaka ma ke kiki Heema, a e holo
 Akawa 6 1/2° Komohana 5.65 Kaulahas ma ke Kai
 Akawa 78 1/4° Komohana 5.22 " " Heaaha
 Heema 36° Komohana 1.57 " " Poalima
 Akawa 53° Komohana 3.10 " " + Aupuni
 Heema 50° Komohana 1.25 " " Aupuni
 Heema 53 1/2° Heikina 6.00 " " Kamakani
 Heema 62° Heikina 6.00 " " a hiki ma ke kiki mua 3 7/10 Eka.

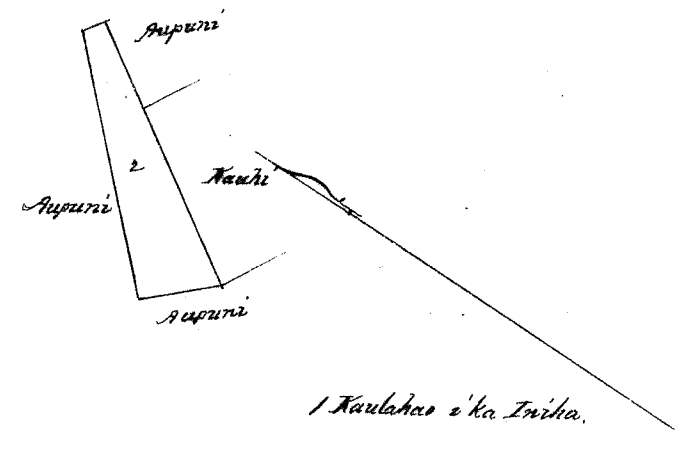
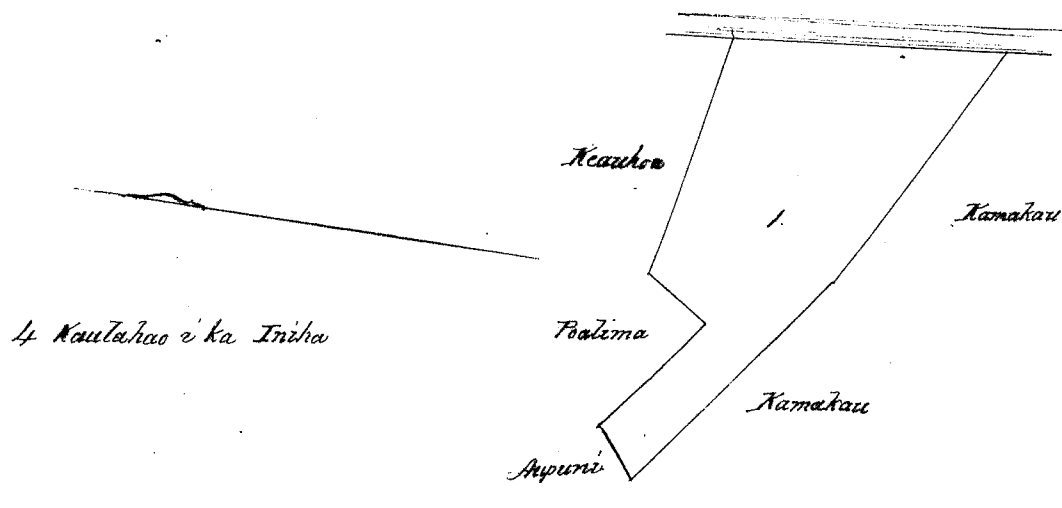
Charles P. Kittredge
 Mea ana aina

Maikukw Sept. 6, 1854.

Apana 2. Na Loi ma ke Ili o Kamakani ma Kamakani.
 E hoomaka ma ke kiki Heema, a e holo
 Akawa 31 1/4° Heikina 1.52 Kaulahas ma ke Kahi & Aupuni
 Akawa 45° Komohana .15 " " Aupuni
 Heema 45° Komohana 1.46 " " "
 Heema 45 1/2° Heikina .45 " " a hiki ma ke kiki mua.

Charles P. Kittredge
 Mea ana aina

Maikukw, Sept. 6, 1854.



Ukupa'oua #5.
 W. L. Lee
 G. M. Robertson
 J. H. Smith
 J. Kaulaha

Honolulu October 11, 1854

Helu 8988 Kaulaha

Kaunakani, Pipahulu, Kaulaha

Apana 1. Na Loi ma ka Ili o Namahane, Kaunakani, Pipahulu, Kaulaha.
 E hoomaka ma ke kiki Akaw a e holo

Kema 31 1/4	Komohana 1.00	Kaulaha ma ke Naholowaa
Kema 56 3/4	Hikina .23	" " Poalima
Akawa 31 1/4	Hikina 1.00	" " "
Akawa 56 3/4	Komohana .23	" " a hiki ma ke kiki mua, - 2/100 Eka

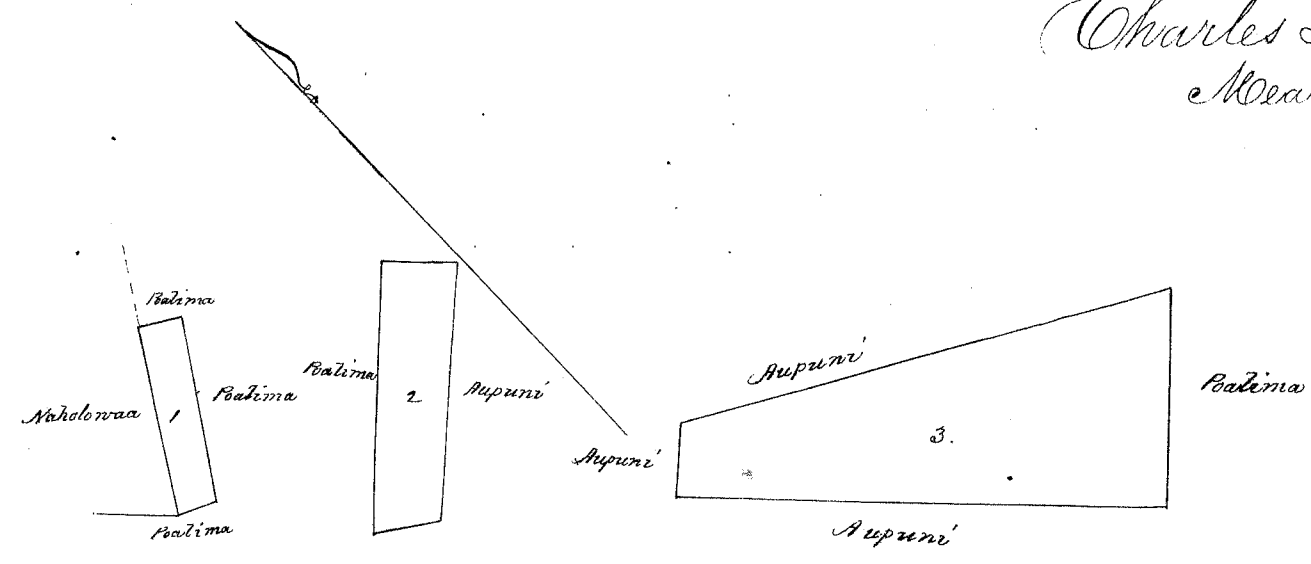
Apana 2. E hoomaka ma ke kiki Akaw, a e holo

Kema 44	Komohana 1.46	Kaulaha ma ke Poalima
Kema 63	Hikina .34	" " "
Akawa 46 1/4	Hikina 1.37	" " Apurui
Akawa 45 1/2	Komohana .38	" " a hiki ma ke kiki mua 5/100 Eka.

Apana 3. E hoomaka ma ke kiki Kema, a e holo

Akawa 45	Hikina 1.15	Kaulaha ma ke Poalima
Akawa 62 1/2	Komohana 2.70	" " Apurui
Kema 46 1/4	Komohana .37	" " "
Kema 46 1/2	Hikina 2.58	" " a hiki ma ke kiki mua, - 1/5 Eka.

Charles J. Kittredge
 Mea ana aina.



Ukupa'oua #3.
 W. L. Lee
 G. M. Robertson
 J. H. Smith
 J. Kaulaha

Honolulu October 11, 1854.

Helu 4668³ Kamealani

Kikoo &c. Kipahulu Maui.

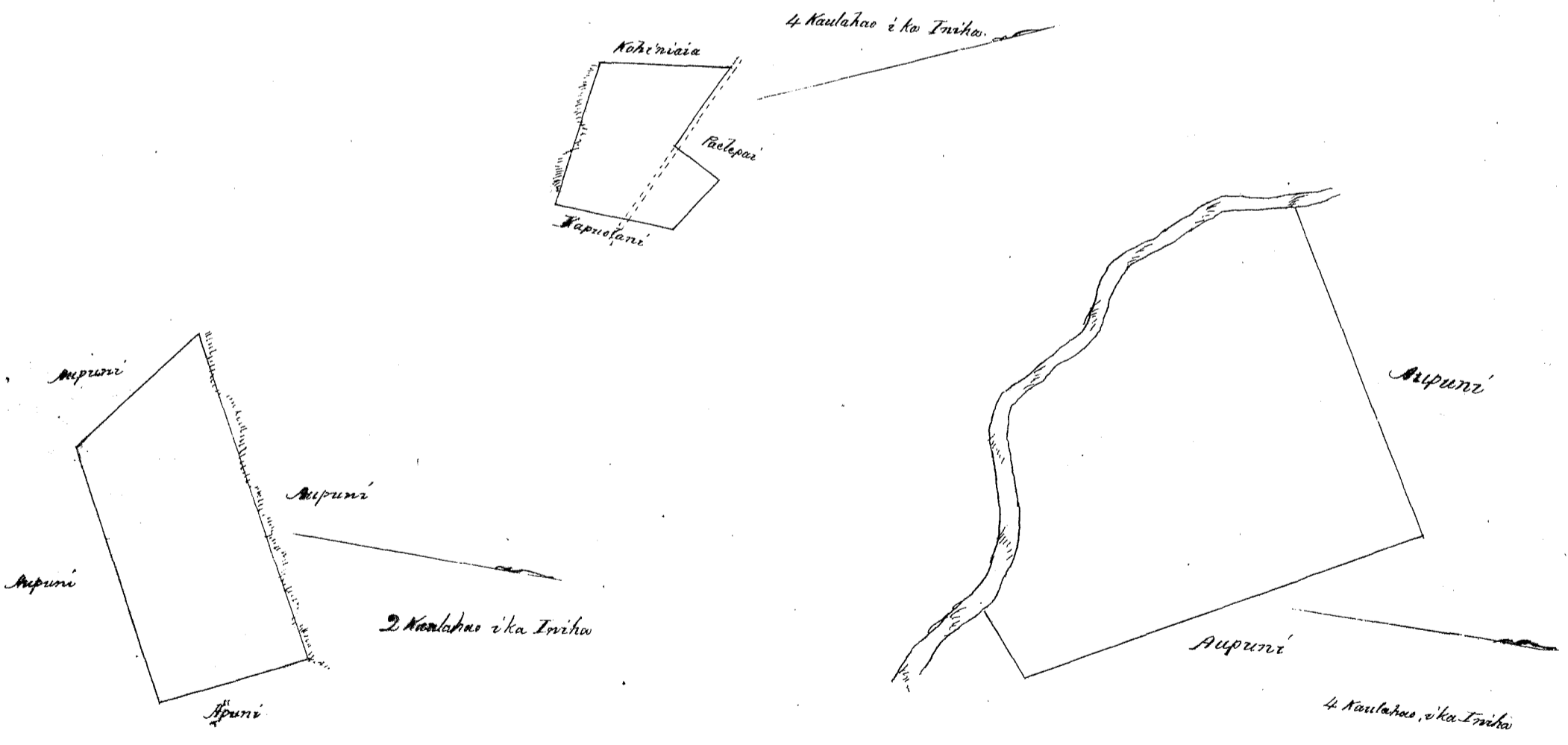
Apana 1. Ili o Kawapoele, ma Kikoo, Kipahulu, Maui.
 E hoomaka ma ke kiki Kema, a e holo
 Akaw 52° Hikina 2.20 Kaulahao ma ke Aupuni
 Akaw 28 1/2° Komohana 12.12 " " "
 Kema 62° Komohana 10.00 " " "
 alaila e holo ma ke kahawai a hiki ma ke kiki mua 9 Eka.

Apana 2. Ili ma Palikea, Kipahulu, Maui
 E hoomaka ana ma ke kiki Kema, a e holo
 Akaw 58° Komohana 4.22 Kaulahao ma ke Pali
 Akaw 15° Hikina 3.64 " " Kihiniaia
 Kema 41° Hikina 2.80 " " Ola Aupuni
 Akaw 52° Hikina 1.53 " " Palalepai
 Kema 36° Hikina 1.90 " " Kapuolani
 Kema 24 1/2° Komohana 3.34 " " "
 a hiki ma ke kiki mua 1.57/100 Eka.

Apana 3. Ili ma Alaiki, Kipahulu, Maui.
 E hoomaka ma ke kiki Akaw a e holo
 Kema 61° Komohana 4.80 Kaulahao ma ke Pali
 Kema 52 1/2° Hikina 2.37 " " Aupuni
 Akaw 62° Hikina 3.80 " " "
 Akaw 26° Komohana 2.20 " " "
 a hiki ma ke kiki mua 95/100 Eka.

Charles S. Kittredge
 Mera Ana Aina

Kailuku Sept. 5, 1854.



~~Charles S. Kittredge~~ W. L. Lee

W. L. Lee
 G. M. Robertson
 J. H. Smith

Honolulu October 11, 1854.

J. K. Kaulahao.

Helu 4510¹³ Kalanimakalii

Kalena, Kipahulu, Maui 753


Ali. Kumuulu ma Kalena, Kipahulu, Maui.

E hoowaka ma ke kiki Akau, a i holo

Kema 21 1/4	Hikina	13.28	Kaulahao ma ke Nuhikama
Kema 77	Komohana	3.63	" " Aupuni
Akau 27 1/2	Komohana	13.31	" " "
Akau 73 1/2	Hikina	4.98	" " "
a hiki ma ke kiki mua		5 68/100	Eka.

Charles P. Kittredge
Māea Ana Aina

4. Kaulahao i ka Ika



Pukupauloa

W. L. Lee \$6.
G. M. Robertson
J. H. Smith

Honolulu October 11, 1854.

J. Kekaulahao

Helu 5127 Mahiai

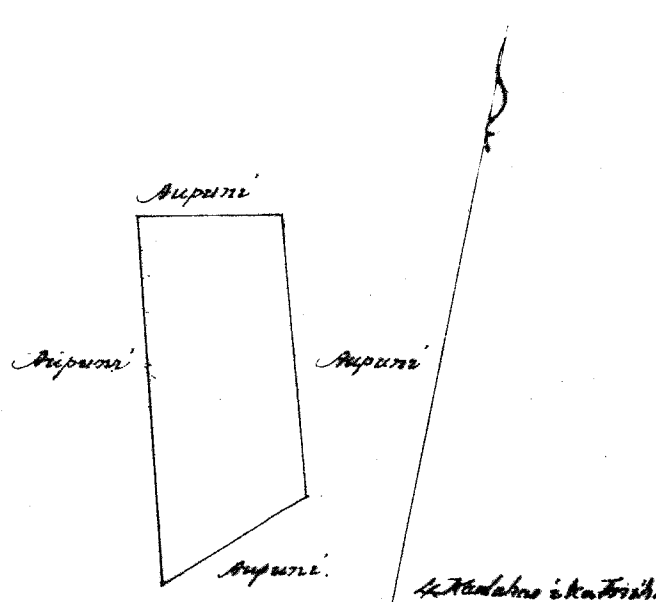
Kalenaiki, Kipahulu, Maui

Ali. Kiahala ma Kalenaiki, Kipahulu, Maui.

E hoowaka ma ke kiki Kema a i holo

Akau 48 1/4	Hikina	3.57	Kaulahao ma ke Aupuni
Akau 16 1/2	Komohana	5.93	" " "
Kema 77	Komohana	3.00	" " "
Kema 15 1/2	Hikina	7.70	" " "
a hiki ma ke kiki mua		2 4/100	Eka

Charles P. Kittredge
Māea Ana Aina



Hailuku Sept. 6, 1854.

Pukupauloa

W. L. Lee \$4.
G. M. Robertson
J. H. Smith

Honolulu October 11, 1854

J. Kekaulahao

Helu 966 Kanakaaukai

Kalenaiki, Kipahulu, Maui

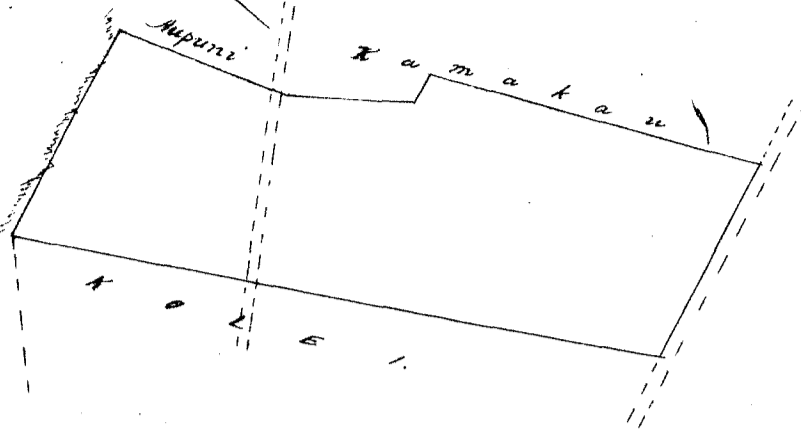
Ali. Palena ma Kalenaiki, Kipahulu, Maui.

E hoowaka ma ke kiki Kema a i holo

Akau 75	Hikina	4.47	Kaulahao ma ke Ala Aupuni
Akau 25	Komohana	7.28	" " Kamakau
Kema 80 1/2	Komohana	1.70	" " "
Akau 37	Komohana	2.78	" " "
Akau 20	Komohana	3.82	" " Aupuni
Kema 75 1/2	Hikina	4.90	" " Pali
Kema 31	Hikina	14.00	" " Koli
a hiki ma ke kiki mua		6 46/100	Eka.

Charles P. Kittredge
Māea Ana Aina

4 Kaulahas ika Iriha.



Ukupaoua

#6.

W. L. Lee

G. M. Robertson

J. H. Smith

J. Kekaulahas

Honolulu, October 11, 1854.

Heleu 970 Kotei

Kalanamui + Kipahulu, Maui.

Apana 1. Iki o Paehola + Kipahuaa, Kalanamui, Kipahulu, Maui.

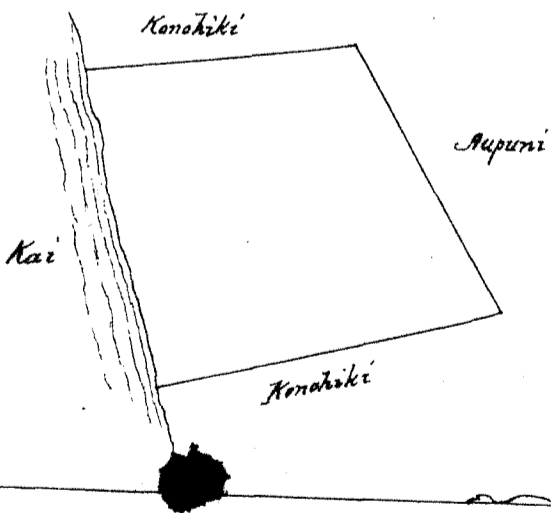
Ehormaka ma ke kiki Komohana aeholo

Akawa 47°	Heikina	5.11	Kaulahas ma ke Aupuni
Kema 31°	Heikina	14.00	" " Hanakaakai
Kema 81°	Komohana	5.00	" " Ala Aupuni
Akawa 16°	Komohana	6.15	" " Kihawai
Akawa 52°	Komohana	5.34	" " "
a hiki ma ke kiki mua		5 3/10 Eka.	" "

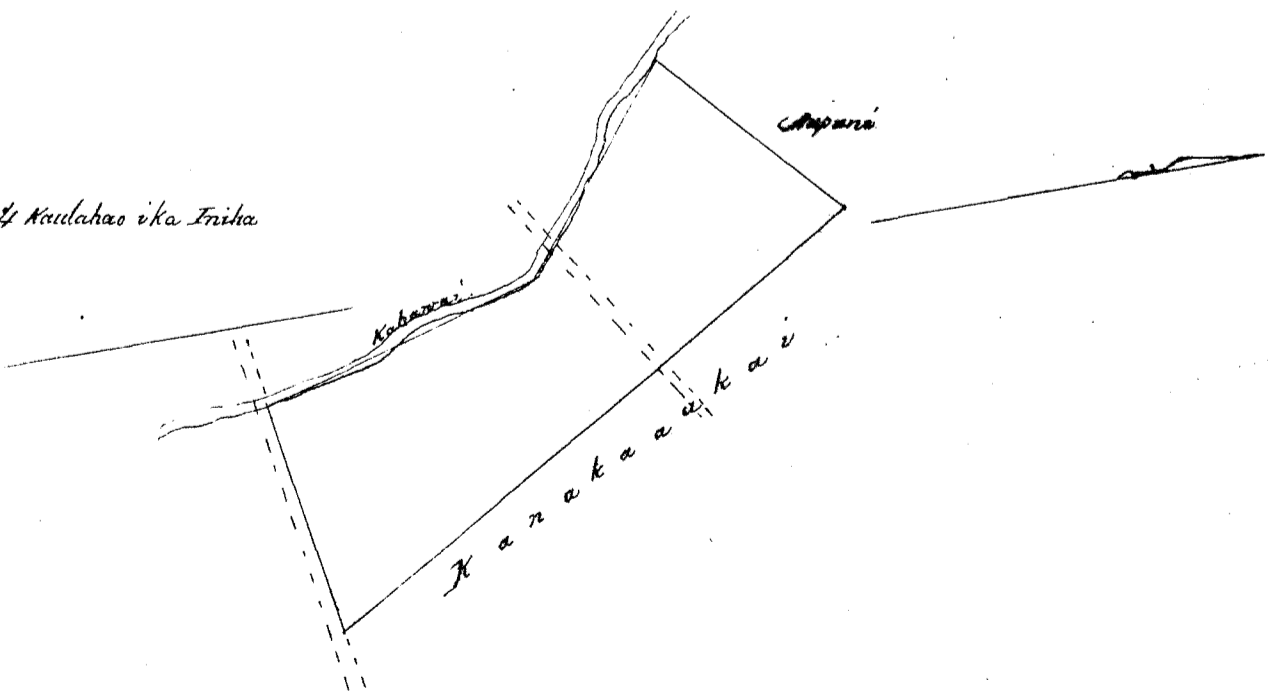
Apana 2. Iki o Mahaihai ma Iiitipoko, Kipahulu, Maui. Ehormaka ma ke kiki Kema, aeholo,

Akawa 8°	Komohana	5.72	Kaulahas ma ke Konoiki
Akawa 59 1/2°	Heikina	6.45	" " Aupuni
Kema 13 3/4°	Heikina	7.52	" " Konoiki
Kema 75 1/2°	Komohana	6.84	" " Kai
a hiki ma ke kiki mua		4 2/100 Eka.	" "

Charles S. Killredge
Maui ana Aina.



4 Kaulahas ika Iriha.



Ukupaoua

#7.

W. L. Lee

G. M. Robertson

J. H. Smith

J. Kekaulahas

Honolulu October 11, 1854.

Apana 1. Kalo ma kea Ili, Palikea ma Maenui, Kipahulu, Maui.
E hoomaka ma ke kahi Akau a e holo

Kema	27°	Komohana	3.52	Kaulahao	ma ke Kalualani
Kema	44°	Hikina	4.00	"	" Pali
Kema	56°	Hikina	3.00	"	" "
Kema	88°	Hikina	1.00	"	" "
Akau	47 1/2	Hikina	2.29	"	" Moahi

a hiki ma ke kahawai a hiki ma ke kahi mua 2 7/10 Eka.

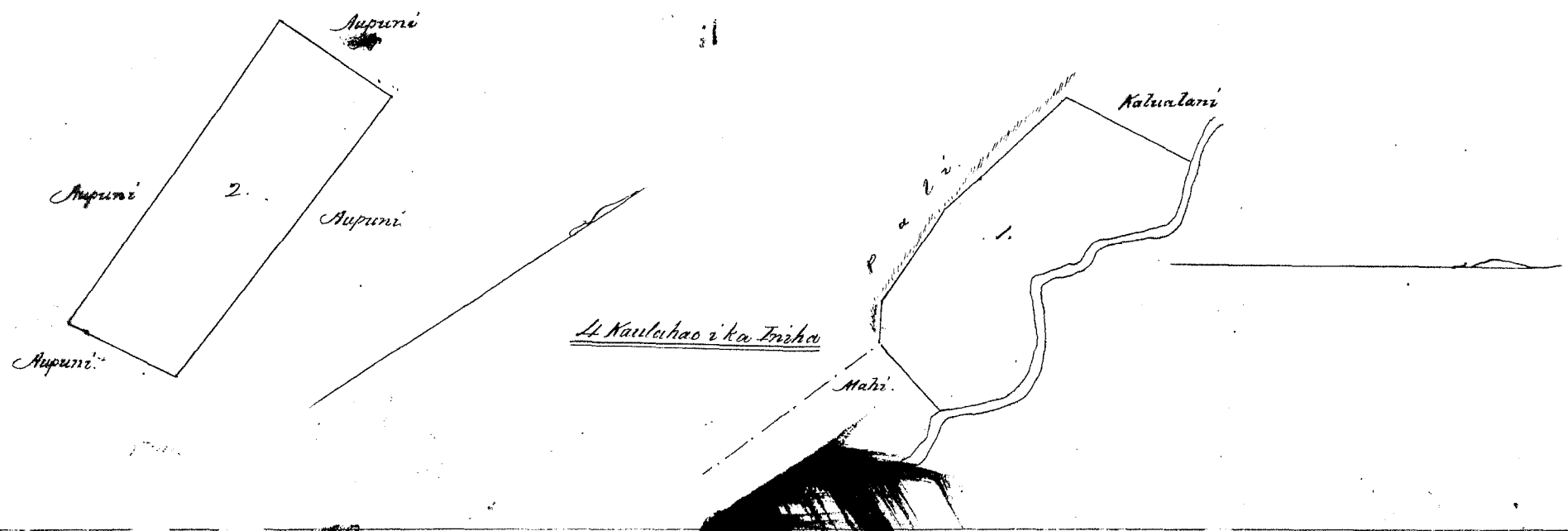
Apana 2. Ili o Kapahihui ma Kalenaihi, Kipahulu, Maui.
E hoomaka ma ke kahi Akau a e holo

Kema	65°	Komohana	3.38	Kaulahao	ma ke Aupuni
Kema	24 1/2	Hikina	9.50	"	" "
Akau	56 3/4	Hikina	3.00	"	" "
Akau	21 1/4	Komohana	9.00	"	" "

a hiki ma ke kahi mua 2 3/10 Eka.

Charles F. Kittredge
Moa ana aina

2.40
2.80
5.20



W. Ukupauloa

N. L. Lee
G. M. Robertson
J. H. Smith
J. Kaulahao

Honolulu October 11, 1854.

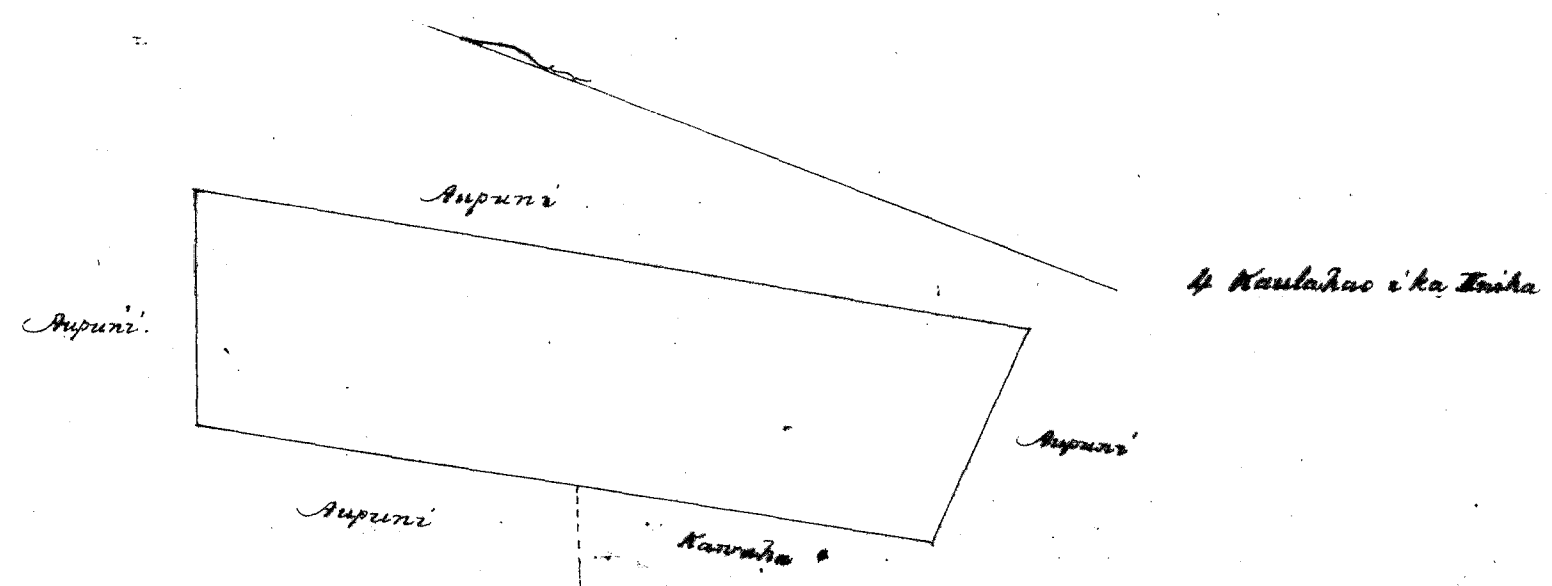
Ili o Maluhale & Kalunui ma Kaohocho, Kipahulu, Maui.
E hoomaka ma ke kahi Kema, a e holo

Akau	87 1/4	Komohana	4.90	Kaulahao	ma ke Aupuni
Akau	10°	Komohana	15.75	"	" Kawaha & Aupuni
Akau	67 1/4	Hikina	4.90	"	" Aupuni
Kema	12°	Hikina	17.80	"	" "

a hiki ma ke kahi mua 8 6/100 Eka.

Charles F. Kittredge
Moa ana aina

Wailuku Sept. 4, 1854.



Ukupaoua

18.

W. L. Lee
G. M. Robertson
J. H. Smith

Honolulu October 11, 1854.

J. Kukaulaha

Helu 8986 Kawaha

Kaohocho Kipahulu Maui.

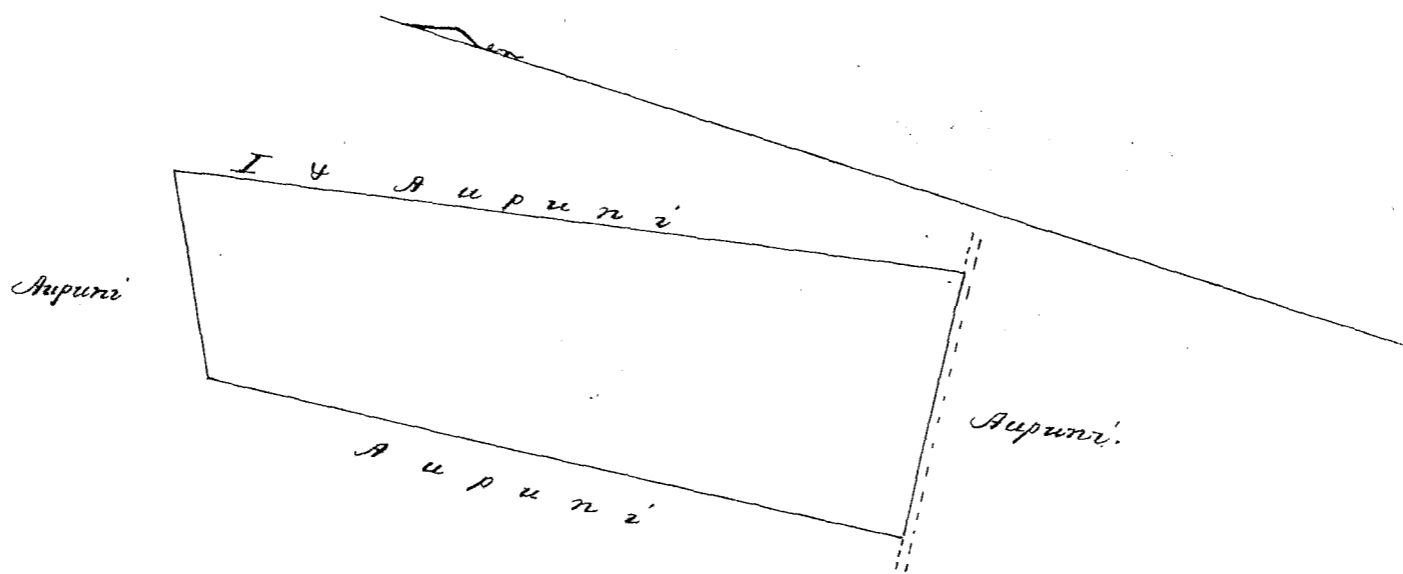
Ili o Kamalahale + Aikake ma Kaohocho, Kipahulu, Maui.

E hoomakaa ma ke kikiu Akaw a e holo

Hema 10°	Hikina 16.88	Kaulaha ma ke I a me Aupuni
Hema 86 3/4	Komohana 5.72	" " Ala Aupuni
Akaw 4 1/2	Komohana 15.00	" " Kiiwi
Akaw 62 1/2	Hikina 4.44	" " Aupuni
ahiki ma ke kikiu mau	8 14/100	Eka.

Kailuku, Sept. 4, 1854.

Charles J. Kittredge
Maui ana ana



Ukupaoua

16.

W. L. Lee
J. H. Smith
G. M. Robertson

Honolulu October 11, 1854.

J. Kukaulaha

Helu 5579 Kahapapa (no Kaiocha)

Kipawai, Manoa, Waikiki, Oahu.

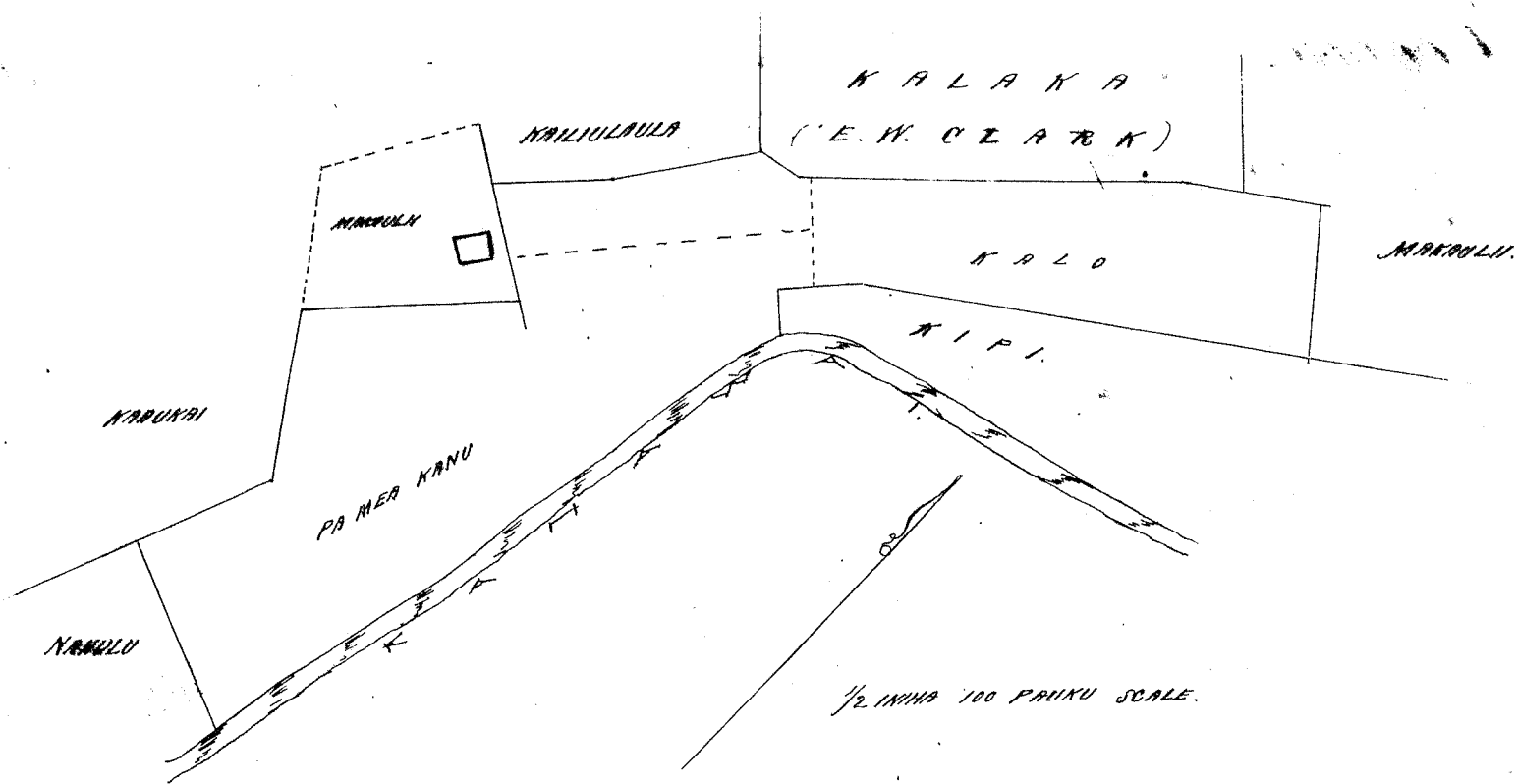
Aina ma Kipawai, Manoa, Waikiki, Oahu.

5 Loi ma ka Pa mea Kanu. E hoomakaa ma ke pohaku ma ke uake o ke Kahawai a fili ana me Kipi. A e holo Akaw 55° Kom. 50 Pauku a me Akaw 43° Hikina 95 Pauku a me Akaw 59° 30' Hikina 488 Pauku fili me Kipi. - Alaila Akaw 41° 30' Kom. 162 Pauku a me Hema 54° 30' Kom. 155 Pauku me Makaulii; a me E. H. Clark a Hema 47° Kom. 405 Pauku, a me Hema 76° Kom. 44 Pauku me ke Clark. - Alaila Hema 36° Kom. 165 Pauku a me Hema 44° Kom. 124 Pauku me ka aina o Kailiulani a hiki i ke Makaulii. - Alaila Hema 58° Hikina 130 Pauku, a me Hema 43° Kom. 236 Pauku fili me Makaulii. - Alaila Hema 34° Hikina 186 Pauku a me Hema 22° Kom. 159 Pauku fili me Kaaukai. Alaila Hema 69° Hikina 215 Pauku me ke Kahulu a hiki i Kahau. - Alaila holo i ke ma Kahawai a hiki i ke hoomakaa ana

Eia ka Ili 1/100 Eka.

14 Sepatema 1854.

J. Kalamo
Ana ana



Ukupaoua

W. L. Lee

J. H. Smith
G. M. Robertson
S. Kekaulaha

Honolulu October 14, 1854.

Heleu 4995 Keakua

Maulele, Kipahulu, Moou.

Apana 1. Ili o Kalihī ma Maulele, Kipahulu, Moou.

E ho omaka ma ke kiki Heemia a e holo

Akua	63 1/2°	Kihina	3.38	Kaulaha ma ke Koi
Akua	20°	Komohana	11.61	" " Keawe + Konoiki
Heemia	70°	Komohana	2.10	" " Konoiki
Heemia	8 1/2°	Kihina	12.18	" " a hiki ma ke kiki mua 4 4/10 Eka.

Apana 2. Ili o Papuaa ma Kakanoni, Kipahulu, Moou.

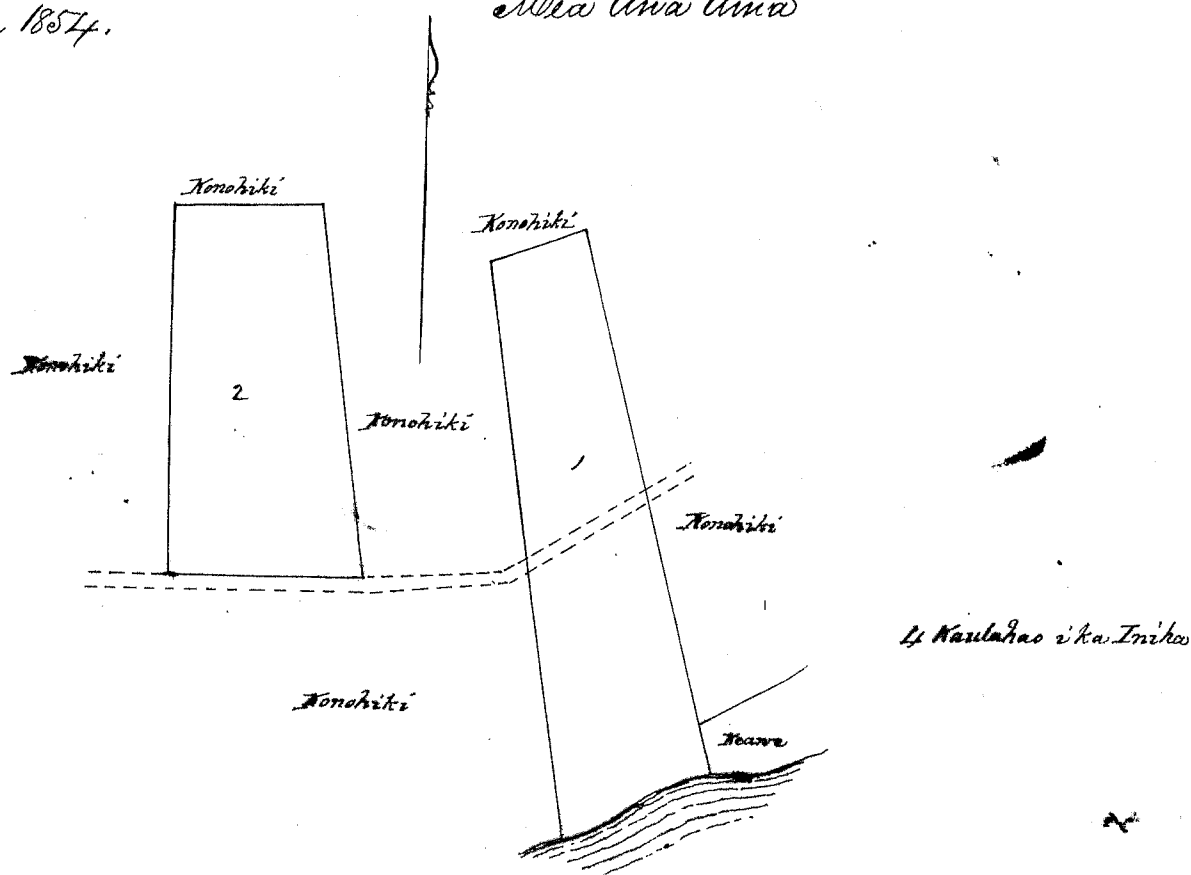
E ho omaka ma ke kiki Kihina Heemia, a e holo

Akua	89 1/2°	Komohana	4.00	Kaulaha ma ke Ala Aupuni
Akua	1/2°	Komohana	7.68	" " Konoiki
Akua	87°	Kihina	3.18	" " " "
Heemia	7°	Kihina	7.90	" " a hiki ma ke kiki mua 2 8/10 Eka.

Charles J. Kittredge

Moa ana ana

Hailuku, Sepatemaba 6, 1854.



Ukupaoua

W. L. Lee

J. H. Smith
G. M. Robertson

S. Kekaulaha

Honolulu October 14, 1854.

Keleu 10157 Moeloa

Maulili, Kipahulu, Maui

Ili o Kaiakaha ma Maulili, Kipahulu, Maui.

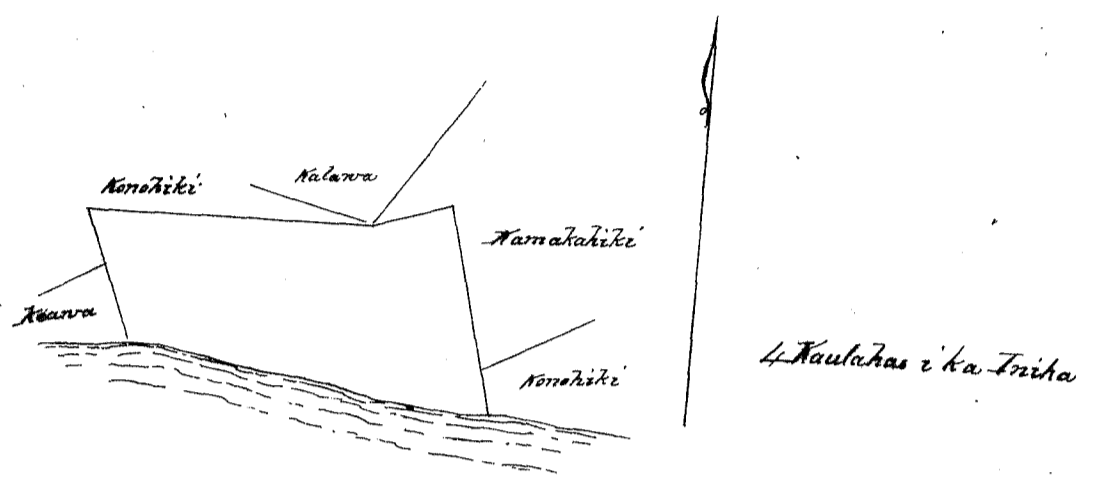
E hoomaka ma ke kiki (Kema), a e holo

Akawa	14 1/2	Komohana	4.56	Kaulahas	ma ke	Konohiki	&	Kamakahiki
Kema	70	Komohana	1.70	"	"	"	"	"
Kema	88	Komohana	6.04	"	"	Konohiki	"	"
Kema	22	Kaikina	2.90	"	"	"	+	Keawa

Alala a holo ma ke Kai a hiki ma ke kiki mua 2 1/4 Eka.

Kailuku, Sept. 6, 1854.

Charles S. Kittredge
Moa ana aina



Pukupauloa

14

W. L. Lee

H. Smith

G. M. Robertson

Honolulu October 14, 1854

J. Kaulahas

Keleu 5218 Kamakahiki

Maulili & Kaiiki, Kipahulu, Maui

Apana 1. Ili o Muliwai ma Maulili, Kipahulu, Maui.

E hoomaka ma ke kiki Akawa, a e holo

Kema	33 1/4	Komohana	8.43	Kaulahas	ma ke	Kaulawa
Akawa	70	Kaikina	1.70	"	"	Moeloa
Kema	14 1/2	Kaikina	3.56	"	"	"
Akawa	63	Kaikina	6.75	"	"	Konohiki & Kahikona
Akawa	30	Komohana	7.90	"	"	Konohiki

a hiki ma ke kiki mua 3 95/100 Eka.

Apana 2. A Poi ma ke Ili o Kaitokoku ma Kaiiki, Kipahulu, Maui.


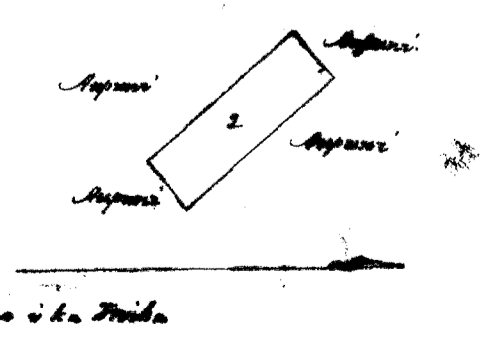
E hoomaka ma ke kiki Akawa, a e holo

Kema	48 3/4	Komohana	.62	Kaulahas	ma ke	Aupuni
Kema	41 1/4	Kaikina	2.06	"	"	"
Akawa	48 3/4	Kaikina	.62	"	"	"
Akawa	41 1/4	Komohana	2.06	"	"	"

a hiki ma ke kiki mua 1 3/100 Eka

Kailuku, Sept. 5, 1854.

Charles S. Kittredge
Moa ana aina



Ukupa'oua

759
#5

W. L. Lee

J. H. Smith
G. M. Robertson
A. Kekaulahao

Honolulu October 14, 1854.

Helu 964 Hakikona

Maulili, Kipahulu, Maui

Pahale ma Maulili, Kipahulu, Maui.

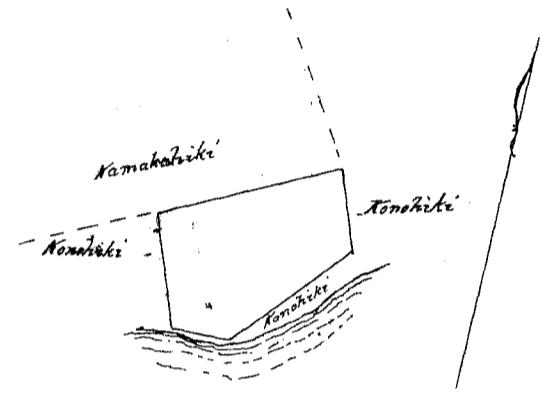
E hoomaka ma ke kahi Akau, qe holo

Kema 63°	Komohana 4.00	Kaulahao ma ke Kamakahiki
Kema 21°	Kikina 2.40	" " Konohiki
Kema 86°	Kikina 1.33	" " Kai
Akau 37 1/2°	Kikina 3.36	" " Konohiki
Akau 24°	Komohana 1.62	" " "

ahiki ma ke kahi mau 1 Eka

Kailuku, Sept. 5, 1854.

Charles P. Kittredge
Mea ana aima.



Ukupa'oua

#3

W. L. Lee
J. H. Smith
G. M. Robertson
A. Kekaulahao

Honolulu October 14, 1854.

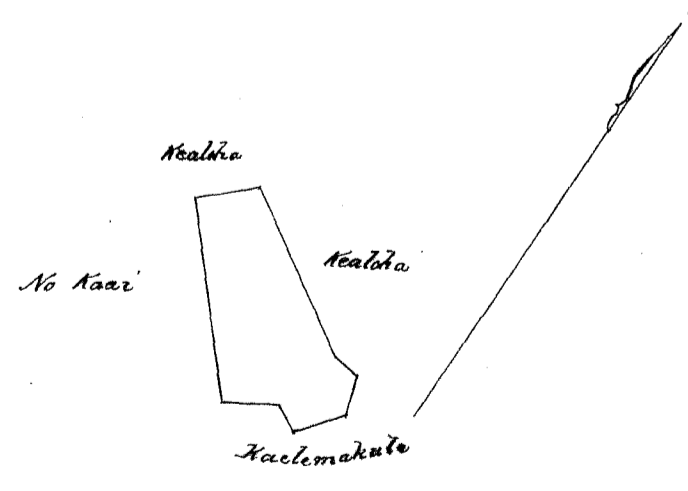
Helu 11296 Kawaa

Maili, Moanalua, Oahu

He Eua Poi ma Maili, Moanalua, Oahu.

E hoomaka ma ke kahi Kikina e hele ana Akau 16° Komohana i 0.36 Kaulahao, -
 Malaila aku Akau 55° Komohana i 0.30 Kaulahao ma ke Kealoha. Malaila aku Akau 50° Komohana i 1.90 Kaula-
 hao ma ke Kealoha. Malaila aku Kema 45° Komohana i 0.65 Kaulahao. Malaila aku Kema 42° Kikina i
 2.14 Kaulahao ma ke Kai. Malaila aku Akau 57° Kikina i 0.54 Kaulahao ma ke Kaelemakule. Malaila
 aku Kema 57° Kikina i 0.24 Kaulahao. Malaila aku Akau 40° Kikina i 0.50 Kaulahao ahiki i ka hoomaka
 ana ke 14 Eka.

A. Kithof
Mea ana aima.



Ukupa'oua

#4

W. L. Lee
J. H. Smith
G. M. Robertson

Honolulu October 16, 1854.

A. Kekaulahao

166 Helu 967 Kaulawa

Maulili Kipahulu, Maui.

Li o Kaulawa ma Maulili, Kipahulu, Maui.

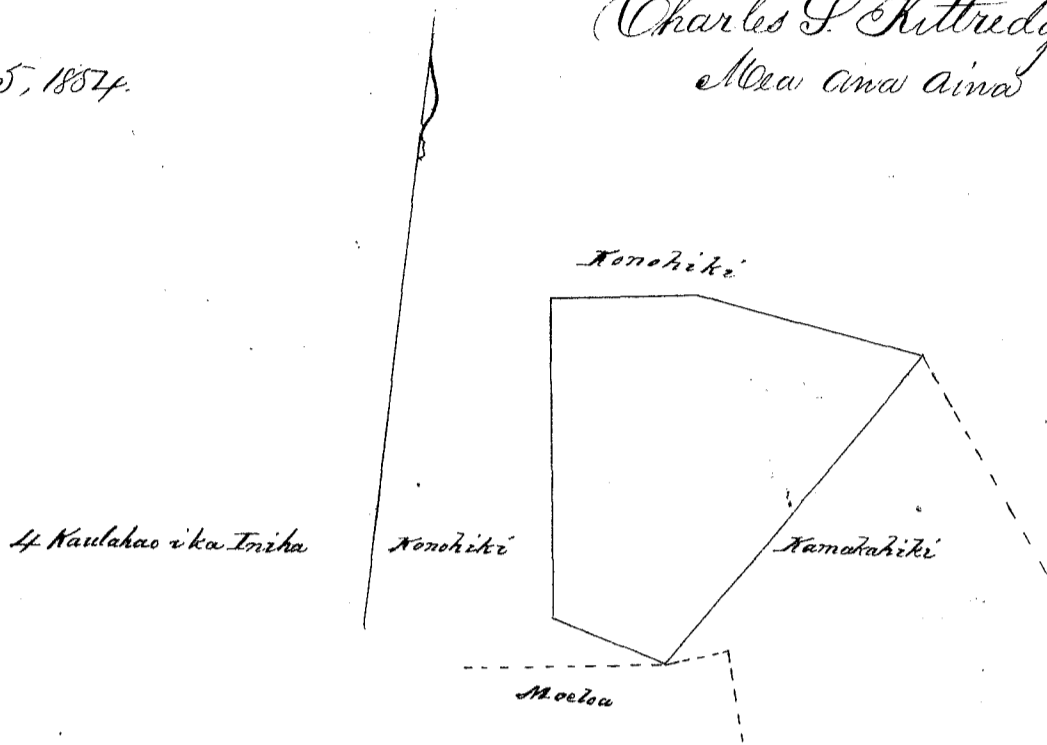
E hoomaka ma ke kahi Kema a e holo

Akua 33 1/4	Kikina 8.43	Kaulawas ma ke Kamaahiki
Akua 83°	Komohana 4.93	" " Konohiki
Kema 82 1/2	Komohana 3.09	" " "
Kema 7 3/4	Kikina 6.65	" " "
Kema 73 1/4	Kikina 2.61	" " "

a hiki ma ke kahi mua 3 1/10 Eka.

Kaulawa, Sept. 5, 1854.

Charles P. Kittredge
Moa ana aina



Ukapaalooa

44

Honolulu October 16, 1854.

W. L. Lee
J. H. Smith
G. M. Robertson
J. K. Kaubahao

Helu 4907 Kaulawa

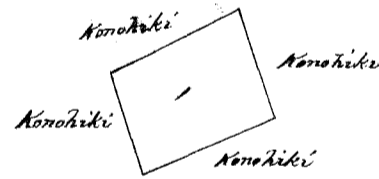
Maulili & Aamui Kipahulu, Maui.

Apana 1. Pahala ma Maulili, Kipahulu, Maui.

E hoomaka ma ke kahi Akua a e holo

Kema 50 1/2	Komohana 1.50	Kaulawas ma ke Konohiki
Kema 31 1/2	Kikina 1.10	" " "
Akua 52 1/2	Kikina 1.50	" " "
Akua 32°	Komohana 1.16	" " "

a hiki ma ke kahi mua 17/100 Eka.

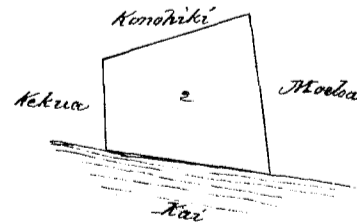


Apana 2. Ko + Uala ma Maulili, Kipahulu, Maui.

E hoomaka ma ke kahi Kema, a e holo

Akua 22	Komohana 1.66	Kaulawas ma ke Moeloa
Kema 61 1/4	Komohana 1.64	" " Konohiki
Kema 20°	Kikina .97	" " Akua
Akua 85°	Kikina 1.70	" " Kai

a hiki ma ke kahi mua 13/100 Eka.

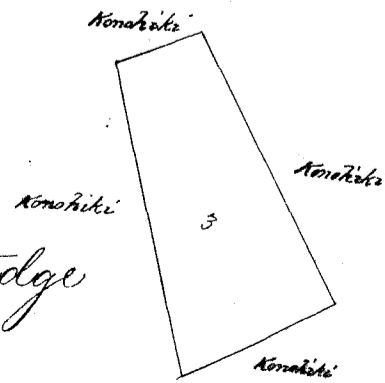


Apana 3. Li o Palika ma Aamui, Kipahulu, Maui.

E hoomaka ma ke kahi Kema a e holo

Akua 46°	Kikina 1.78	Kaulawas ma ke Konohiki
Akua 43°	Komohana 3.10	" " "
Kema 55°	Komohana 1.00	" " "
Kema 29 1/2°	Kikina 3.39	" " "

a hiki ma ke kahi mua 45/100 Eka.



2 Kaulawas ika Iriha

Charles P. Kittredge
Moa ana aina

Kaulawa Sept. 5, 1854.

47
13
45
75

Ukupauloa

#3.

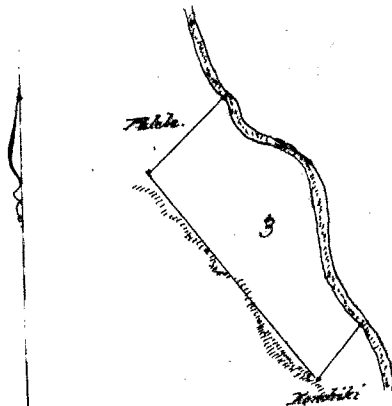
W. L. Lee
J. H. Smith
G. M. Robertson
J. Kikaulahao

Honolulu October 16, 1857.

Helu 6779 Maki

Kakanoni & Maenui, Kipahulu, Maui


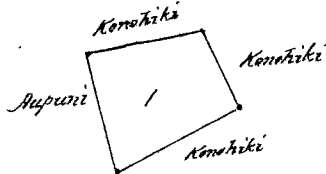
Apana 1. Ili o Paiki ma Kakanoni, Kipahulu, Maui.
 E hoomaka ma ke kiki Kema, a e holo
 Akau 12° Komohana 2.62 Kaulahao ma ke Aupuni
 Akau 80 1/4° Hikina 2.44 " " Konohiki
 Kema 23 1/2° Hikina 1.80 " " "
 Kema 63° Komohana 2.95 " " "
 a hiki ma ke kiki mua 1/2 Eka.



Apana 2. Ili o Kuaia ma Kakanoni, Kipahulu, Maui.
 E hoomaka ma ke kiki Kema, a e holo
 Akau 5° Komohana 13.00 Kaulahao ma ke Kuaia
 Kema 88 1/4° Hikina 4.44 " " Ma Aupuni
 Kema 3° Hikina 12.02 " " Kuaia
 Kema 80° Komohana 4.10 " " Kai
 a hiki ma ke kiki mua 5 28/100 Eka.

4. Kaulahao i ka Ilika.

Apana 3. Ili o Paleka ma Maenui, Kipahulu, Maui.
 E hoomaka ma ke kiki Akau, a e holo
 Kema 47 1/2° Komohana 2.29 Kaulahao ma ke Paleka
 Kema 58 1/2° Hikina 5.56 " " Pali
 Akau 42 1/2° Hikina 1.53 " " Konohiki
 Alaila e holo ma ke kiki a hiki ma ke kiki mua 1 1/8 Eka.



Charles P. Kittredge
Mea Ana Aina

Kailuku, Sept. 5, 1857.

50
528
12
5.90

Ukupauloa

#6.

W. L. Lee
J. H. Smith
G. M. Robertson
J. Kikaulahao

Honolulu October 16, 1857.

Helu 1906 Kaumakaoka

Kamamakowaha, Manoa, Oahu

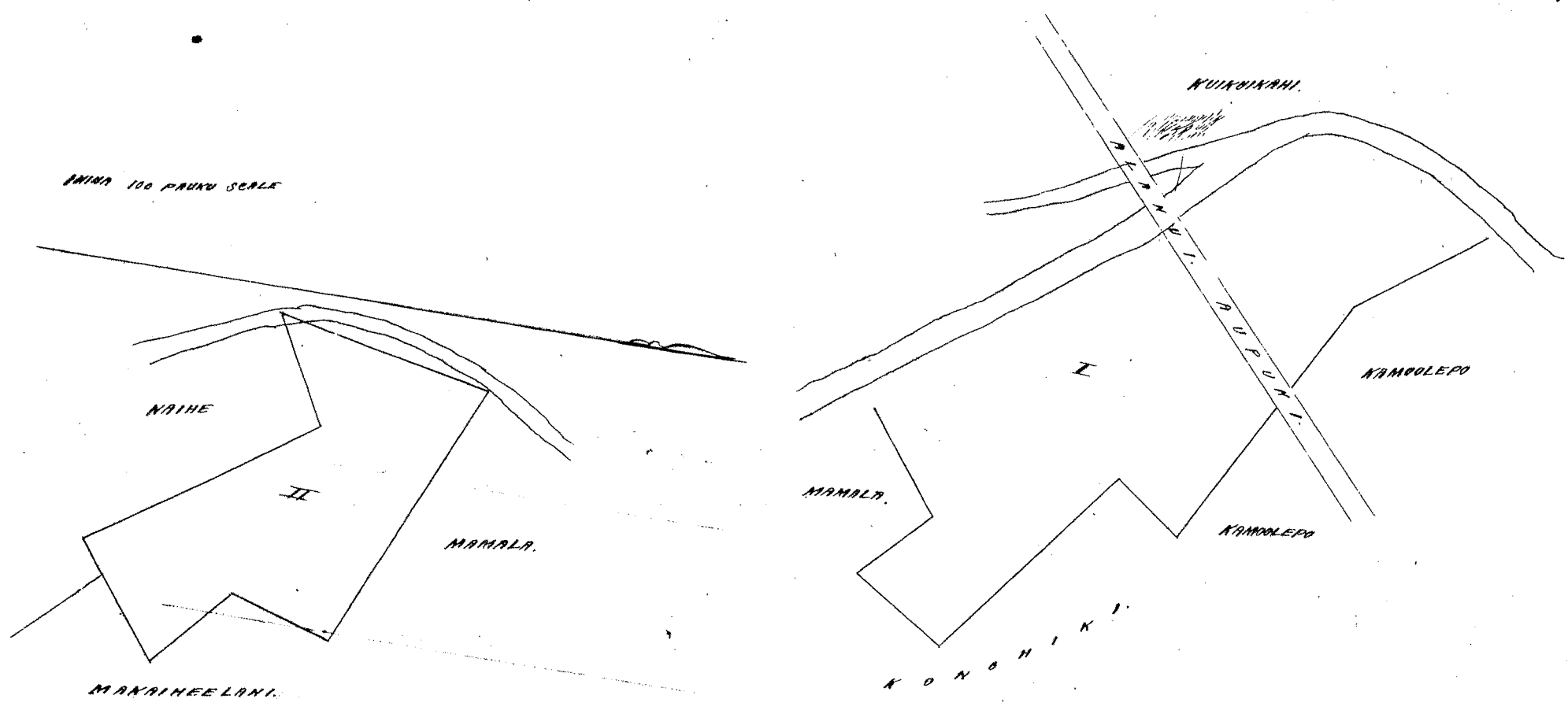
Kamamakowaha, Manoa, Waikiki, Kona, Oahu.
 Apana 1. Eono Loi. E hoomaka ma ke kiki Kema o keia Apana aina, - a e holo Akau 52° 30' Hikina
 109 Pautu, - a Kema 47° 30' Hikina 81 Pautu ma Maunala, - Alaila Akau 34° Hikina 96 Pautu, - a Akau 52° 30' Kom.
 218 Pautu a me Akau 35° Hikina 75 Pautu ma Konohiki, - Alaila Akau 62° Kom. 232 Pautu a me Akau 38° Kom.
 136 Pautu ma ke Ili "Kama" e motu owa keia i ke Alanui Aupuni a hiki i Kahawai, - Alaila holo ikai
 ma ke kiki ma ke kiki Kihawai a hiki i ke hoomaka ana. - Ka. Ili 2 1/100 Eka.

Apana 2. Kula ma Kanu. E hoomaka ma ke kiki Kahawai ma ke kiki, - a e holo Akau 63° Hikina
 78 Pautu a Kema 35° Hikina 176 Pautu, - a Akau 51° 30' Hikina 92 Pautu ma Kuaia a me Waikahala, Alaila

Akau 47° 15' Kom. 71 Panku, a me Akau 8° Hikina 71 Panku me Maikaihealani, Alaila Akau 66° 30' Kom. 2 Kaulahas me Mamala a hiki i Kahawai. Alaila Hema 12° Kom. 148 Panku me Kahawai a hiki i ka hoo. - maki ana. Ka Ii 27/100 Eka = Panku 1 2/100 Eka.

14 Sepatemaba 1854.

J. T. Kalamo
Aua Aina



Ukupaoua

#3.
W. L. Lee
J. H. Smith
G. M. Robertson
J. Kekaulaha

Honolulu October 17, 1854.

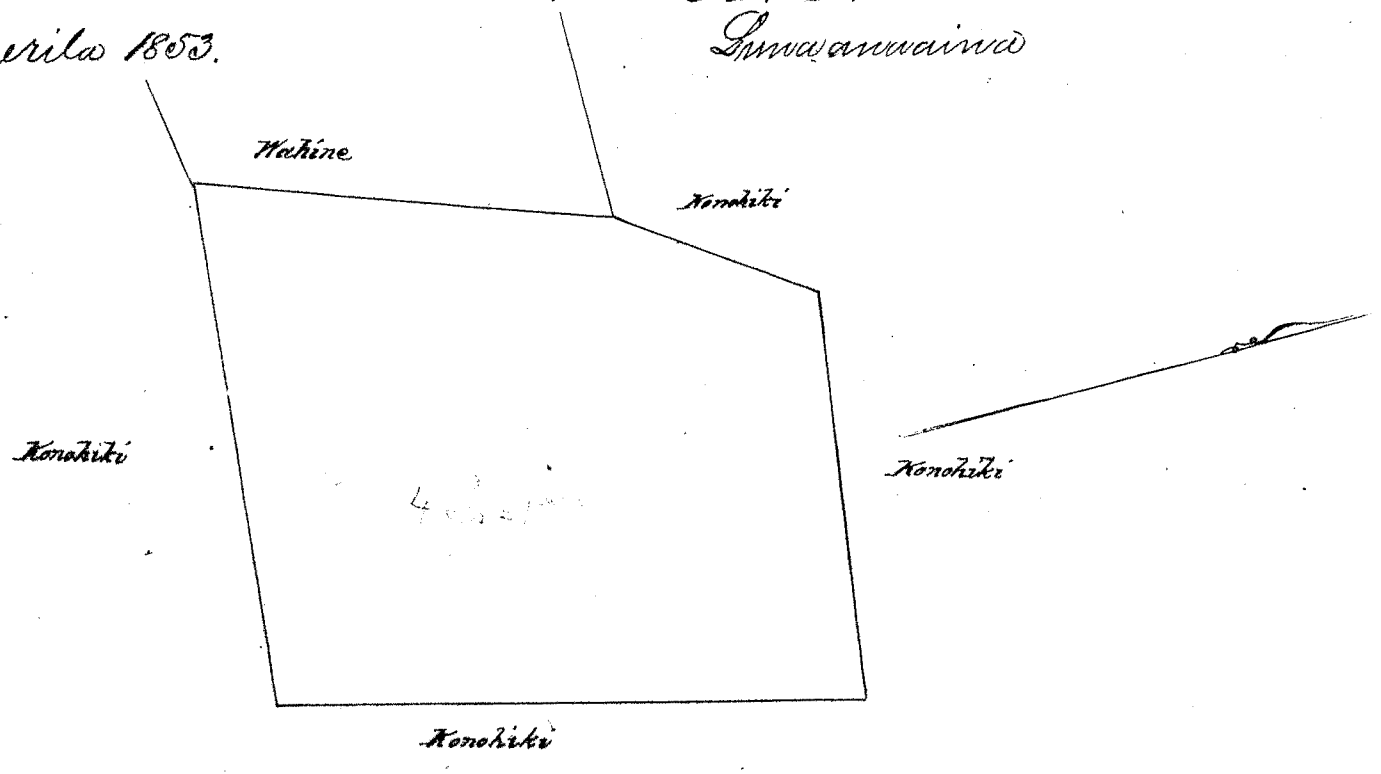
Helu 9028 Kekae

Omaofo 7, Kula, Maui.

E hoomaka ana ma ke kiki Komohana Hema a e holo ana
 Akau 19° Hikina 900 panku ma ke Wahine
 Akau 33° Hikina 450 " " Konohiki
 Hema 83° Hikina 865 " " "
 Hema 13° Komohana 1250 " " "
 Akau 85° Komohana 1115 " " "
 a hiki i ke kiki mau. 12 96/100 Eka

A. F. Turner
Iwawauwauwau

16 Aperila 1853.



Ukupaoua

#8.
W. L. Lee
J. H. Smith
G. M. Robertson
J. Kekaulaha

Honolulu, Oahu, October 17, 1854.

Helu 8816 Kaulaulea

Kamehame, Kula, Maui. 763

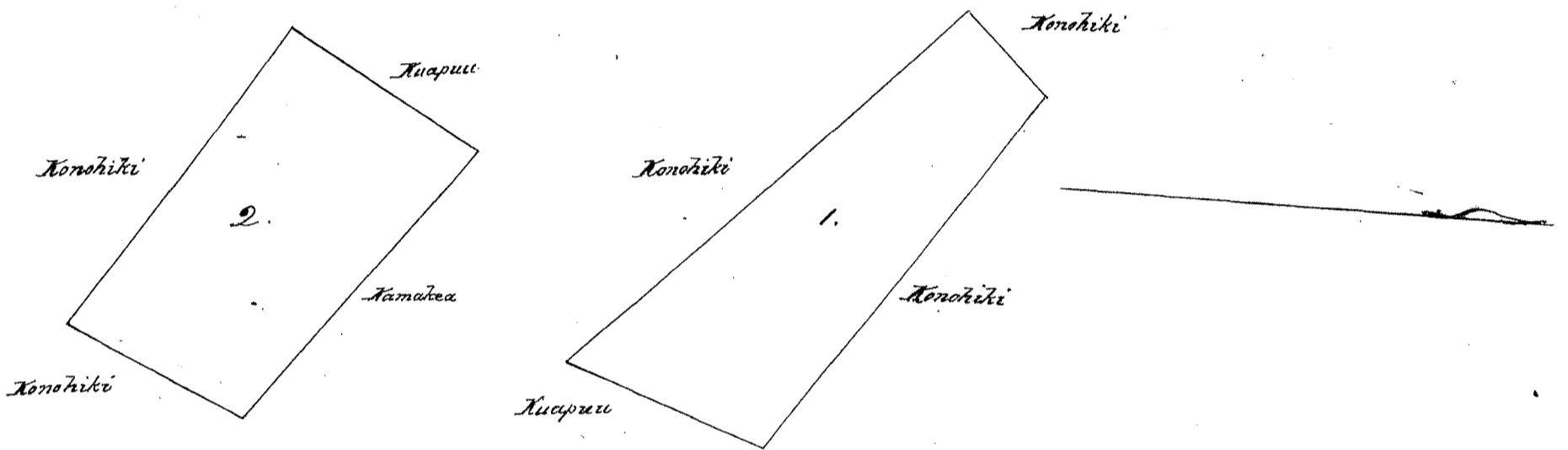
Ali o Peeluakolo ma Kamehame, Kula, Maui.

Apana 1. E hoomaka ma ke kahi Akau a e holo
 Hema 54° Hikina 11.40 Kaulaulea ma ke Konoiki
 Hema 20° Komohana 5.34 " " Kuapuu
 Akau 44° Komohana 13.42 " " Konoiki
 Akau 43° Hikina 2.78 " " "
 ahiki ma ke kahi mua 4 ⁷⁴/₁₀₀ Eka.

Apana 2. E hoomaka ma ke kahi Akau a e holo
 Hema 52° Hikina 8.96 Kaulaulea ma ke Kamakea
 Hema 24° Komohana 4.85 " " Konoiki
 Akau 56° Komohana 9.33 " " "
 Akau 30° Hikina 5.54 " " Kuapuu
 ahiki ma ke kahi mua 3 ⁵⁹/₁₀₀ Eka.

2 Apana 1853.

A. F. Turner
 Imua ana imua



Ukupauloa

#6

W. L. Lee

D. H. Smith
 G. M. Robertson

Honolulu October 17, 1854.

J. Kekaulaao

Helu 9027 Kuapuu

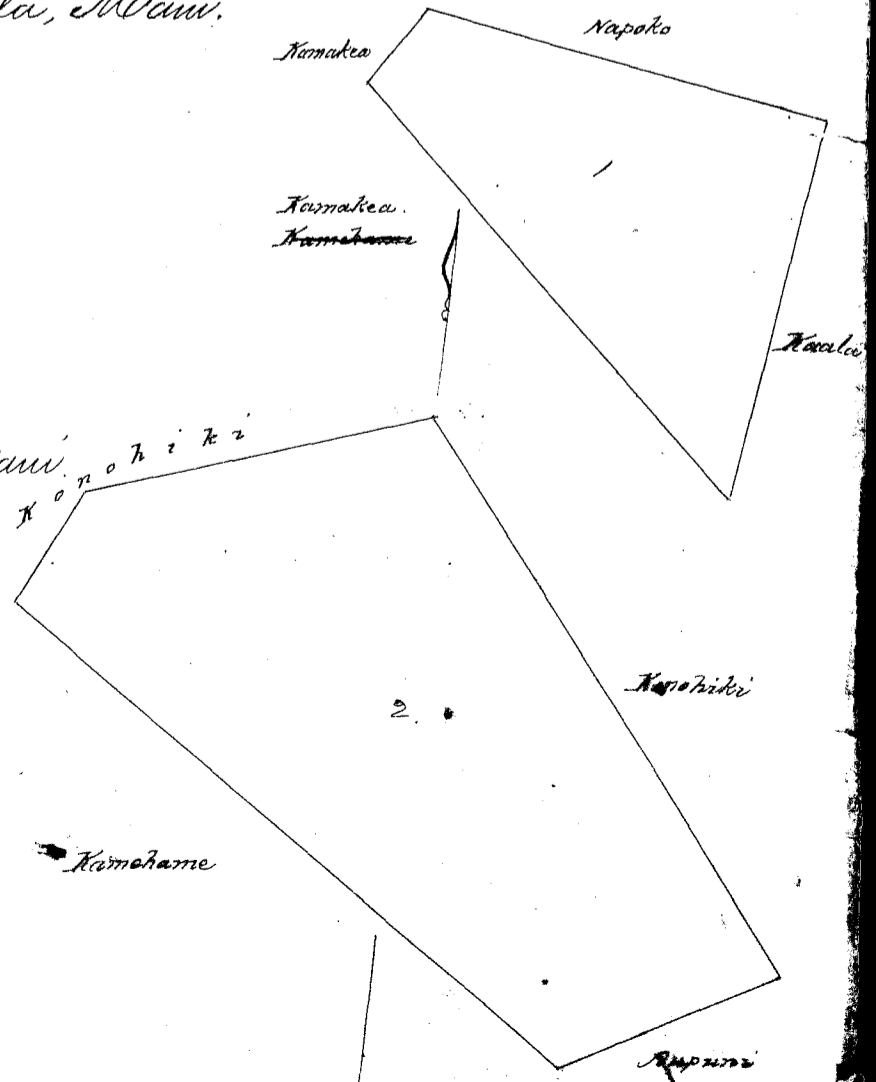
Pulehuiki + Kamehame, Kula, Maui

Apana 1. Ma ka Ali o Kaliki, Ahupuaa o Pulehuiki, Kula, Maui.
 E hoomaka ma ke kahi Akau a e holo
 Hema 33° Komohana 1.94 Kaulaulea ma ke Kamakea
 Hema 47° Hikina 11.65 " " "
 Akau 8° Hikina 8.37 " " Kaala
 Akau 81° Komohana 8.88 " " Napoko
 ahiki ma ke kahi mua 6 ⁶⁵/₁₀₀ Eka.

Apana 2. Ma ka Ali o Hilani, Ahupuaa o Kamehame, Kula, Maui.
 E hoomaka ma ke kahi Akau a e holo
 Hema 38° Hikina 6.90 Kaulaulea ma ke Konoiki
 Hema 61° Komohana 2.55 " " "
 Akau 55° Komohana 7.50 " " Kamehame
 Akau 25° Hikina 1.38 " " Konoiki
 Akau 72° Hikina 3.75 " " "
 ahiki ma ke kahi mua 2 ⁶⁵/₁₀₀ Eka.

Aperilo 1, 1854.

A. F. Turner
 Imua ana imua.



9.33

Maupauloa #7

Honolulu October 17, 1854.

W. L. Lee
J. H. Smith
G. M. Robertson
J. Kekaulaao

Helu 9672 Napoko

Pulehuiki, Kula, Moaii.

Apana 1. Ili o Kalihii, Pulehuiki, Kula, Moaii.

E hoomaka ana ma ke kiihi Akau a e holo ana

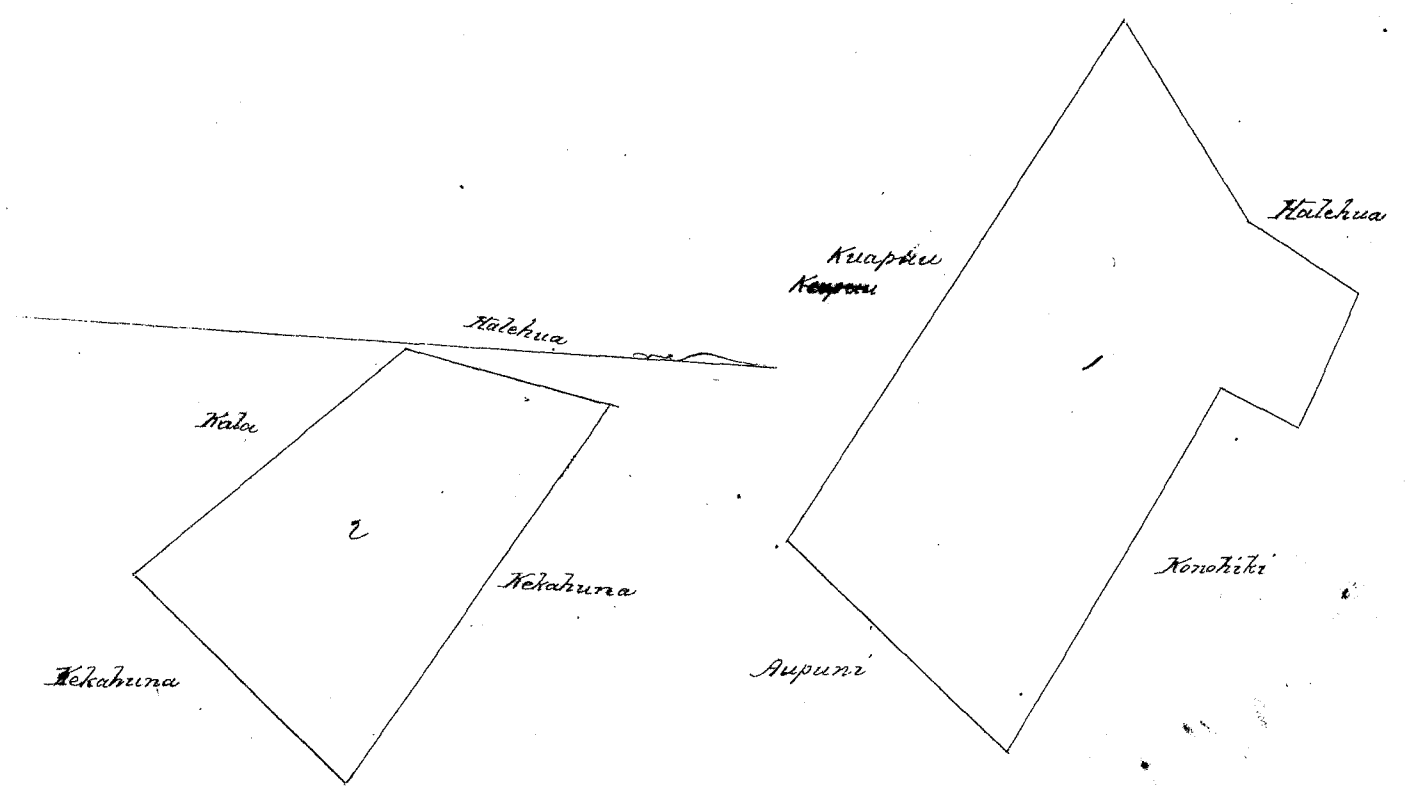
Kemua	27 1/2	Komohana	272	paauku	ma ke Halehewa
Kemua	55	Komohana	490	"	"
Kemua	60	Hikina	1305	"	" Kuapuu
Akau	41	Hikina	640	"	" Aupuni
Akau	43	Hikina	894	"	"
Akau	21	Hikina	188	"	"
Akau	67	Komohana	310	"	" i ke kiihi mua 8 1/4 Eka.

Apana 2. Ili o Kalihii, E hoomaka ana ma ke kiihi Akau a e holo ana

Kemua	58	Hikina	978	paauku	ma ke Kekahuna
Kemua	40	Komohana	620	"	"
Akau	44 1/2	Komohana	746	"	" Kula
Akau	11 1/2	Hikina	448	"	" Halehewa i ke kiihi mua 4 3/100 Eka.

30 March 1853.

W. F. Turner
Lunawanaima



Maupauloa #9

Honolulu October 17, 1854.

W. L. Lee
J. H. Smith
G. M. Robertson
J. Kekaulaao

Helu 10708 Kupauila

Pulehuiki, Kula, Moaii.

Apana 1. Ili o Kalihii ma Pulehuiki, Kula, Moaii.

E hoomaka ana ma ke kiihi Akau, a e holo ana

Kemua	25	Komohana	670	paauku	ma ke Aupuni
Kemua	59	Hikina	8910	"	"
Akau	23	Hikina	700	"	"
Akau	54	Komohana	868	"	"

a kiihi i ke kiihi mua 6 14/100 Eka.

Apana 2. Ili o Parili. E hoomaka ana ma ke kiihi Akau, a e holo ana

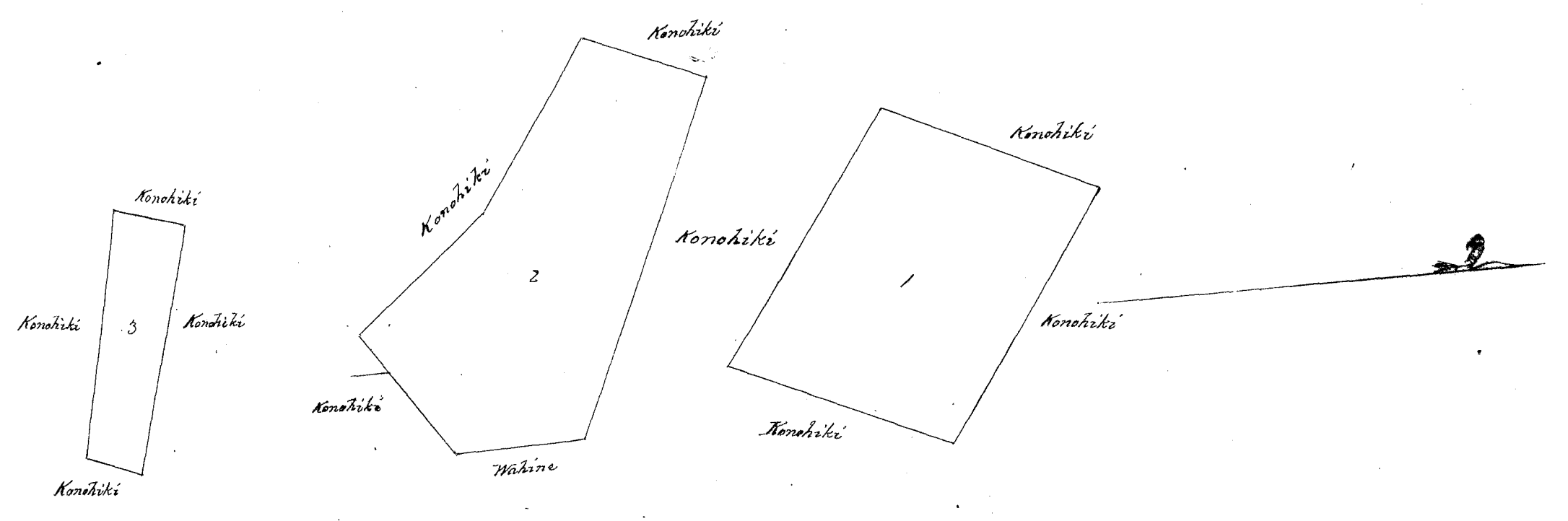
Kema 67° Hikiina 11.26 paauw ma ke Aupuni
 Kema 1° Hikiina 3.80 " " Mahine
 Kema 55° Konohana 4.40 " " Aupuni
 Kema 40° Konohana 5.10 " " "
 Kema 54° Konohana 5.95 " " "
 Kema 21° Hikiina 3.80 " " "
 ahiki i ke kiki mua 6 ²⁴/₁₀₀ Eka

Apana 3. Ili o Kipalana. E hoomaka ana ma ke kiki Kema, a e holo ana
 Kema 76° Hikiina 7.37 paauw ma ke Aupuni
 Kema 22° Konohana 1.60 " " "
 Kema 79° Konohana 7.24 " " "
 Kema 18° Hikiina 2.00 " " "
 ahiki i ke kiki mua 1 ³/₁₀ Eka.

6.14
 6.24
 1.30
 13.68

13 Aperila 1853.

A. F. Turner
 Lunanawaina



Ukupaoua

\$ 10.

W. L. Lee
 J. M. Smith
 G. M. Robertson

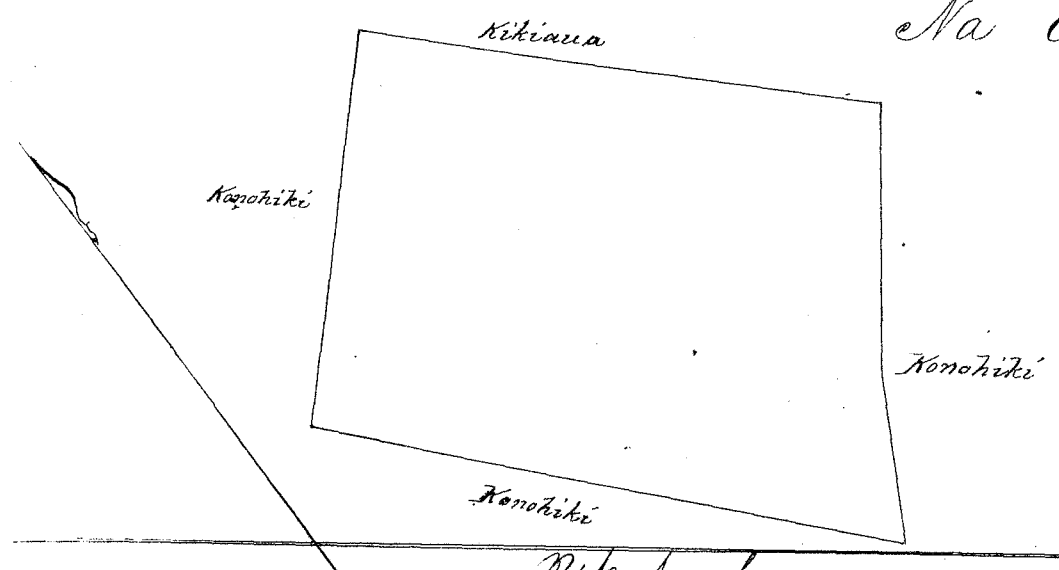
Honolulu October 17, 1854.

J. Kaulahao

Helu 10143 Makaikukia I

Kalihiamui Kula Maui

Ili o Kaulahao ma Kalihiamui, Kula, Maui
 E hoomaka ma ke kiki Kema a e holo
 Kema 31° Hikiina 3.40 Kaulahao ma ke Konohiki
 Kema 35° Hikiina 5.78 " " "
 Kema 46° Konohana 11.05 " " Hikiina
 Kema 46° Konohana 8.38 " " Konohiki
 Kema 42° Hikiina 12.66 " " "
 ahiki ma ke kiki mua 10 Eka.
 Na A. F. Turner i ana, a ma E. Baileys i hooponopono.



Ukupaoua

\$ 8.
 W. L. Lee
 J. M. Smith
 G. M. Robertson
 J. Kaulahao

4 Kaulahao i ka Iwaha

Honolulu October 17, 1854.