

**This volume was donated to LLMC
to enrich its on-line offerings and
for purposes of long-term preservation by**

Hawaii State Archives

This volume contains handwritten text that may be partially illegible due to age, penmanship, or deterioration of the medium. LLMC has scanned the material in the same format and page order in which it is maintained in the Hawaii State Archives.

No.	Names	Page	No.	Names	Page	No.	Names	Page
A								
		2952		Elenakute	218	1091	Hoio	306
		3950		Ewa	224	2402	Hoianiw.	307
3778	Aiiki	50	6761	Chu	279-418	8164	Hoipui	309
8007	Aihulu	69	2729	Chu	364	871	Hoipalake	"
6057	Aucan	79	239 R.	Chu	387	8184	Hoikae	312
1701	Auauka	136	239 J.	Emmersley Thomas	390	8174	Hoai	313
1703	Aemaiikai	139	2689	Chuiki	529	8183	Hina	316
1020	Akaakaa	143	4537	Ewaliko	708	8127	Hoau	333
8241 Lm. H.		158	8054	Chu	733	4003	Hoano	365
3751	Aikai	201, 202	8052	Chu	515	240 C.	Hoary Make	383
6044	Ainoa	228			239	H. Hoilo	394	
8005	Apiki	"			8203	Hoakio	402	
10923 B.	Apai	230			11037	Hoelihuina	404	
3753	Apolo	325			237 V.	Ho	425	
11065	Mahipa	333			237 L.	Hoalela	426	
3773	Anaka	366			3982	Hoilo	433	
3774	Maala	365	2716	Hoolea	10	3966	Hoamakahi	438
237 L.	Ahulana	381	8196	Hoakui	18	8105	Hoakole	450
"	"	444	2701	Hoani	52	8111	Hoaulu	460
238 J.	Ailaau	454	3118	Hoale	66	9810	Hoancee	461
1185	Akaina	491	3058	Hoewa	67	80112	Hoamaia	463
8028	Aki	501	3067	Hoekoa	73	1521	Hoaula	473
	Anaku	513	2955	Hoecia	84	1238	Hoenui	480
3764	Maala	"	1715	Hoaa	86	1300	Hoaleki	482
3765	Ho	523	1983	Hoapule	107	82111?	Hoapa	494
6013	Aiohi	562	455	Hoaa	119	8066	Hoahatala	507
1435	Anee	616	9396	Hoaleaau	123	6539	Hoahoa	524
2158	Moailio	644	9315	Hoaki	"	3987	Hoana	527
1970	Ainui	646	1719	Hoilea	130	8154	Hoaka	528
2507	Aahwaka	661	1713	Hoalani	"	6167	Hoaliamanu	560
6036	Ahia	663	1716	Hoana	142	8185	Hochoia	565
5366	Aia	692	1976	Hoewaa	161	6081	Hoio	582
4543	Aikai	704	6522	Hoepa	173	8186	Hoakoli	604
11069	Aikea	712	6274	Hoakole	182	2311	Hoatai	610
8044	Aauka	732	5396	Hoiaaka	184	8172	Hoama	614
2962	Aealeikawai	221	5408	Hoikau	265	1414	Hoale	618
4406	Apaau	121	9484	Hoama	216	1777	Hoamahu	621
1254	Ahola	1185	2957	Hoawawa	"	3211	Hoaluhulu	625
8028	Aii	638	2953	Hoama	217	2247	Hoalo	628
			317	Hoawenui	218	2246	Hoania	629
			3199	Hoawenui	223	8193	Hina	647
			3956	Hoaa	225	6088	Hoapaimama	657
			8087	Hoakeu	241	6066	Ho	674
3674	Barenaba	242	8091	Hoapui	256	6077	Hoohano	681
			3981	Hoaa	272	5384	Hoaulua	688
			3980	Hoaiku	274	5395	Hoapuku	692
			3966	Hoanakahu	277	3244	Hoatai	695
			"	"	282	3638	Hoaluli	708
			3975	Hoalika	286-405	3245	Hoama	740
3226	Chapin O.	743	3983	Hoilo	286	5398	Hoace	"
			4703 B.	Hoaka	298	3238	Hoama	"
			4713					"
			4974 B.					"
			8093					"
3354	Chuiki	164	8814					"
B								
C								
D								

No	Names	Page No	Names	Page No	Names	Page.
	J					
8224	Ikuwa	163	Kupau	40	Kuaana	98
3732	Ihu	274	Keaweletini	41	Kulohi	99
4576	Inaina	302	Kupaihea	"	Kaanaana	"
8261	Iuia	326	Kula	42	Kalaikilo	100
8266	Ihwa	328	Kuhupuhopoho	"	Kelikelomoku	101
3731	Ihupuu	371	Kupieha	44	Kekauaikilia	102
3735	Iuila	408	Kaluau	45	Koerakaia	104
1290	Iipaka	478	Kaikaia	46	Kumuhuna	105
6741	Inoa	575	Kau	47	Kauika	106
8236	Ia	575	Kamalana	49	Kaukahu	107
3734	Ihele	581	Kanahuna	"	Kenui	"
1578	Iosepha	698	Kaapuu	50	Kekio	108
1577	Iaia	703	Kaumi	51	Kinilan	"
826	Ihu	603	Kaikupailani	"	Kakana	109
			Koiaiaala	52	Kaupali	"
			Kai	53	Kanikohi	"
			Kaio	56	Kealahanni	110
			Kauihauale	51-121	Kauohilo	"
			Kalaweaumoku	57	Keawe 2.	111
			Kakuai	59	Kahawaiolaa	"
			Kauihikai	"	Keawe 1.	112
			Kauihikapu	"	Kaana	113
			Keauakawai	62	Kaakaukaali	"
2873	Kamahi	1	Kalauaiamau	63	Kapalapala	114
2838	Kauwahi	2	Kihewa	64	Kahai	"
2835	Kuheleloa	3	Kaina	65	Kamii	"
2836	Kalomanu	4	Kaiaiaohine	"	Kaapuni	115
235 M.	Kaili	5	Kelikuaia	67	Kahe	"
2897	Kioker	"	Kamaau	68	Kalani	116
2850	Kaui	6	Keau	70	Kekoaui	"
2878	Kikua	7	Kanakamii	"	Kakohunohano	"
2837	Kamaka	8	Kau	72	Kalauai	117
2869	Kaupupahi	9	Kac	"	Kakana	120
1131	Kaukaha	10	Kelikahoua	73	Kahakamila	122
2861	Kachele	12	Kaneakalan	74	Kuhukew	123
2934	Kalahana	13	Kekihe	75	Kekaua	124
1329	Kuapuhii	14	Kamalii	"	Kuaaku	125
8537	Kahawai	"	Kalikeuwa	76	Kakiki	"
9274	Kuhaleloa	16	Koaakile	77	Keawe	"
9070	Kulekiki	17	Kepaa	"	Kulomii	126
9152	Kaukuaali	18	Kamakakao	78	Kawahamano	131
4075	Kui	20	Konohii	79	Kaalanahi	"
9204, 4025	Kawamii	22	Kua	80	Kuhieno	135
7670	Kalili	23	Kamakai	81	Kanahuna	"
9277	Kanole	26	Kapiho	83	Kekua 1.	137
9136	Kiniakapo	27	Katikilike	"	Kaokai	"
5020	Koleaka	29	Kau	"	Kanehikili	138
5019	Kamukulu	"	Kauhidan	84	Kerakilo	139
9073	Kowelo	30	Kauhi	85	Kapiho	"
3913	Kikua	"	Kikane	87	Kumupopo	141
1374	Kaio	31	Kaulakea	88	Kekalopoa	143
1384	Kekipi	32	Kaamii	90	Kookoo	"
2904	Kaamukia	34	Kani	91	Kuheloa	144
2827	Keawe	35	Kupau	92	Kahuluhulu	145
3014	Kamii	36	Kaikaia	92	Kamukia	146

No.	Names	Page No.	Names	Page No.	Names	Page
824126	Kailikao	150 1236	Kane	203 8683	Timu	257
82414	Kauloaiwi	151 2089	Kauhi	204 8698	Kenaulua	252
8241KK	Kauki	153 1186	Kailikuamann	" 8747	Kilanea	"
8241B	Kohuailana	" 2267	Kumalae	" 8702	Kukeanne	253
8241R.S.	Kelikukue	154 13116	Kaipu W.	205 8738	Kuakua	"
8241G.G.	Kauhi	" 1318B	Kahalepalaa	206 8678	Kakue	254
8241D.D.	Kalili	155 1186	Kukabamann	" 8718	Kaleoiki	255
82416B	Keawe Kolohe	" 8189	Kahopuhopuaukele	108 8618B	Kamoiatii	256
824146	Kauahimelawao	156 5236	Kalama	" 8898	Kuapanapanan	257
907834072	Kalakala	159 30711	Kamano	209 9587	Kekuani	258
9279	Kea	161 3035	Kalawai'ahukalakahalo	210 8717	Kauhane	259
4081	Kalau-Kea	162 5408B	Kaimukanaka	212 8713	Kaluahi	260
9284	Kuapuka	163 9865	Kaili	213 8726	Kea	"
6308	Kamoku	165 9482	Kauaamirole	" 8890	Kanakaui	261
9227	Keawa	" 7709	Keiwa	" 7813	Kapule	262
10721	Kapapa	166 30811	Kauionann	215 4197, 8201	Kamoku	" 263
9186	Keawamui	167 9493	Kukeloa 1,	" 8904	Kela	263
9191, 9123	Kahewana	" 3031	Keu'ai	217 11086	Kamakahania	265
9192	Kaapuni	168 3071	Keuini	219 89511	Kekupu	267
6268	Keke	" 3022	Kananauo	" 8966	Kilauaka	" 269
9021, 9201	Kumukuu	169 3097	Keuekapu	220 4204	Keu	268
7673	Kai'iki	" 3090	Keuwa	" 1167	Kaiheuanu	271
3593, 6296	Keiki'ole	170 90311	Keuwa	223 2886	Keuwa	272
3573, 6296	Kele'i	" 9864	Kepea	224 8904	Kele	275
6381, 6272	Kea	171 9863	Kele	" 3792	Kelele	"
3585	Kamaoaka	" 188 3091	Keuana	225 10505	Kauwaa	276-281, 447
6378, 6267	Kaleoku	172 7436	Kele	226 5202	Keu	"
6278	Kalanaka	173 2974	Kailikupulehuwa	227 11056	Kamaoaka	"
6307	Keawe	" 3132	Keupea	228 "	"	282
6273, 6276	Kele	175 3080	Keu'ai	229 "	"	446
6379	Kauailakalaka	176 71511	Kanakele	230 1170	Keupe	277
6310	Kakue	" 9862	Kanchoku	231 "	"	282
6382	Kalawai	178 7152	Keleia	" "	"	446
6336, 6389	Kahopuhopu	180 7156	Kailaa	232 5796, 8590	Kelele	279
5612	Kaka	" 877	Keuwa	233 8970	Kai'aka	280
6270	Keawe	182 3094	Kauhane	234 3792	Kelele	281
5566	Kalawakua	183 7451	Kailianu	" 11069	Kuikewa	283
5308	Kaka	184 9481	Kakoku	235 "	"	449
3587, 6752	Kamopuhaku	185 9706	Kauhi	" 1311B	Kauakahi	285
5496	Kaloua	" 3076	Kauhi'ahuwa	236 5018	Keu	287
3608	Kam'ake	187 5567	Kakana	237 5745	Kauhi'ahuwa	288
3577	Kakino	189 9052	Kakue'i	" 5759	Kapupuu	"
6383	Kamaka	190 9177	Kakino	239 4986	Kaili	"
3888	Koua	" 3029	Kaapuni	" 5021	Kupikea	289
3589	Kakuhewa	191 5665	Keu'aki	241 5903, 1145	Kapeakua'i'i	292
2064	Kauai'oho	192 8697	Keuwa	243 4578	Kai'aka J.	293
2220, 3586	Kaituaana Lela	193 8723	Kakuiwai	244 5007	Keuwa	"
8485	Kaamoho L.	" 8899	Kaituaana	" 4972	Kupulei	294
9829	Kakulilan	195 8395	Kumauki	245 1104	Keu	"
8469B	Kelikohomwana	" 8815	Keuwa	" 11700	Kakuhilewa	"
9828, 7950	Kelewa	196 8690	Keu	246 11045B	Kanakaole	297
9830	Kakumai	194 10620	Kuairwaha	" 4703	Keuwa	"
8475	Kailikani	197 8709	Keu	" 2106	Keuwa	"
1102	Kakianu	199 8689	Kakopu'uanu	247 1098	Kaulua	298
7856	Kanaka'ohi	"				
7861	Kea	200				
1113	Kalawai	"				
1196	Keuini	"				

No.	Names	Page No.	Names	Page No.	Names	Page		
4703	Kahale	301	4281	Kaunahi	357	8481	Hawilikopua	413
4779	Kenaku	"	4329	Kahale	358	9958	Kahalo	"
4993	Kekua I. B.	302	4297	Kapuaokahala	359	8379	Kamoku	414
4977	Kaheanakahii	303	4338	Kahalelaau	"	7957	Kaluli	"
1334	Keuehau	"	4061	Kuku	360	7872	Kaiama	415
5703	Kamaka	305	3999	Kuakua	"	8473	Koku	416
1738	Kaluhikama I.	306	8443	Kahalekua	362	8270	Kahemolele	417
5096	Kapuhaua	305	4280	Kauhane	"	8490	Kaiape	"
2281	Kaiama I. B.	307	8440	Kamamae	363	8275	Kua A.	"
4207	Kiai	308	4293	Keawe	364	8423 B.	Kaainoa	418
8271	Kaia	310	4326	Koalaukama	366	7838	Kalili	"
8591 8415	Koehoe G.	311	4270	Keo	"	8484	Kamahiaikuaaina	419
8437	Keko	312	4302	Kauaikua	368	8491	Kelivohipali	421
8416	Koaniani	314	6989	Kahuaikua	370	7825	Kaaukai	"
8436	Kauhi	"	4361	Kii	"	1103	Kalimaaka	"
8356	Kane	315	4290	Kailohia	371	4116 B.	Kekuke	422
4351	Kalaho	"	4269	Kala	373	237 W.	Keleau	425
8138	Keue	316	1342	Kapuaokahala	"	237 X.	Kaikue	"
8418	Kamaka	317	4271	Kalo	376	237 B.	Kahomini	426
8340	Kainini	318	4457	Kapuu	377	237 P.	Kilauakea	428
8338	Keleha	"	237 G.	Kauhimanua	378	237 B.	Kanai	429
8414	Kaharawamaka	319	239 U.	Kamaka	379	236 L.	Kuamoo	"
8411	Kaurele	320	239 W.	Kahakawai	"	448 236 U.	Kumelama	430
8313	Kamohihi	321	240 B.	Kainini	380	236 W.	Kaluan B.	431
8337	Kanuni	322	240 D.	Kainapau	381 236 X.		Keaki	"
8311	Kahumakua	323	237 Y.	Kinohua	382	236 Y.	Kahohalahala	432
8343	Kalaauiki	324	239 C.	Kawaike	385	236 L.	Kahalo	"
8341	Kaialau	"	239 D.	Kimo	387	237 A.	Kikopua	433
9118	Kukuu	325	239 G.	Kuanea	388	237 B.	Kahakawai	43
7642	Kahamala	330	239 D.	Kahakumakalili	"	237 C.	Kapana	"
6264	Kawelo	"	239 A.	Koele	389	237 D.	Kakive	"
9278	Kuaua	331	239 F.	Kahauka	"	237 F.	Kaluan I.	435
7585	Kamiona	"	239 L.	Kuamoo	390	237 G.	Kaneakua	436
9129	Kaipuhae	332	239 E.	Kano	391	3792 D.	Kawelo	"
9285	Kekaululu	335	240 C.	Kaale	"	9102	Kaaukukini	"
9262	Kumihiniki	336	237 K.	Kelihuleia	393	240 F.	Kualana	437
9071	Kaina	338	1119	Kalehuna	395	237 M.	Kaluan II.	438
9067	Keo	339	4117	Kahakupuna	"	237 H.	Kuana	439
9281	Kuki	"	8382	Kainini	"	2921	Kaumailua	442
6313	Kuolulu	340	1112	Kekuaikahi	397	4266	Kalawai	"
4272	Kui	"	8385	Kamailia	398	161 B.	Kauhi	450
4298	Kaualewa	241	4096	Kalou I.	"	1177	Kualau	452
4333	Kahukua	342	4116	Keai	399	11078	Kahiau	"
4291	Kapule	344	4111	Keau	"	4161	Kanakaole	453
4329	Kalua	345	7859	Kailiholani	"	6289	Kancelele	"
1596	Kamole	346	111 B.	Kalia	400	7820	Kuakeaka	457
43113	Kauaimano	347	8471	Kaheana	"	8448	Kalaloa	"
4039	Kalawaiakulona	"	8488	Kuakahela	"	4233	Kahuku	"
4101	Kaharani	348	7877	Kaheanalua	402	7840	Kalia	458
4094	Kepaimaka	349	9555	Kapahu	"	7818	Kinolua	"
1103	Kaahualuole	"	9827	Kiipapanui	404	7836	Kahukua	"
4106	Kau	350	8492	Kahili	405	8241	Kumama	459
41091	Kane	"	1294 B.	Keau A.	406	7821	Kaumama	"
11321	Kumama	352	1294	Keau	409	7841	Keahimaa	460

No.	Names	Page No.	Names	Page No.	Names	Page.		
7139	Tukiauru	464	7528	Kimokeo	533	1364	Tukaumiuni	585
9819	Kaia	"	2159	Kamai	534	8580C	Kuanuokhu	"
8383	Kamakuakua	465	7529	Kalaaukina	535	7520	Kuaana	586
8424	Kaiwi	"	5816	Kapae	538	7771	Kauhi	587
1544	Kulua	466	7165	Kahaku	539	11015	Kalanaike	589
1250	Keawe	467	7515	Kekuamanoale	"	1967	Kakimw	"
15110	Kahukih	468	5755	Kalaaukaka	540	9639	Kaniaw	590
1211	Kikeke	469	2370	Kononua	"	2941	Kekalei	591
1531	Kalaauokupe	"	3572	Kaniaw	542	11217	Kaula	592
1030	Kanaina	472	2245	Kukae	"	1963	Kanekoolani	"
1537	Kaulukua	473	2230	Kupau	543	7171	Kamakahi	593
1519	Kikimauole	474	7696	Kiha	"	2163	Kawahine	"
1541	Kamaku	476	7669	Kiiki	546	5311	Kekipi	594
2038	Kalama H.	"	4572	Kupoepe	547	5330	Kauhane	595
1204	Kahala	477	5806	Kaao	"	7574	Kupia	"
1237	Kaia	"	5232	Kahimauna	549	2110K	Kiimaka	597
1705	Kameleu	480	5706	Kuanu	"	2288	Kauaikawaka	600
1208	Kamalamalama	"	7652	Kalimani	551	2304	Kaikukapu	601
1214	Kaua 2.	479	5231	Kapena	554	2298	Kahiamoe	"
1817	Kaloapala	481	11363	Kapae	"	4111	Kamae	602
1291	Kane	483	7651	Kalaaukina	555	7699	Kalioholani	"
1397	Kuwaha	"	4433	Kuapuu	"	7701	Kealailalataw	605
1196	Kahopukahi	484	5708	Kapua	556	4119	Kawaniis	606
1518	Kaluomahi	"	5807	Kaiaiwahia	556	7698	Kapehe	607
6450	Kaunohua	486	4367	Kekui	557	7691	Kahakauwila	608
1101	Kaha	491	5318	Kamaku	558	7613	Kahakuku	609
1188	Kekipueama	492	5709	Kauaia	"	2302	Kiiope	"
16049368	Kakoo	493	5762	Kiuhohohola	560	2070	Kalukua	611
8241 W.	Kanekahi	494	5319	Kapua	561	7695	Kanakale	"
" 22.	Kalukui	496	5221	Kaiakahi	562	7697	Kaia	612
" 4.	Kaioe	495	5220	Kapapa	564	5797	Kane	613
3089	Kapela	496	5704	Kuao	"	1419	Kamaka	617
8944	Kevhi	501	4375	Keatoha	565	1411	Kuaana	618
8963	Kaiahapu	"	4370	Kekipi	566	1358	Kahue	"
8604	Kane & Kaleo	502	4373	Kalukui	"	1113	Kaua II	619
8962	Kalili	"	11437	Kaiwi	567	2869	Kaopupahi	"
	Keawe	503	4350	Kanalani	568	1416	Kuhaiannu	621
8633	Kekinohu	506	8447	Kupau	569	5537	Kealiwahanni	623
9900	Kupainakua	507	4436	Kalolu	570	5328	Kapiakai	"
8606	Kauhi	508	6955	Kaunouana	"	1417	Kuaana	624
9837	Kohika	509	6954	Kakaa	571	1415	Keaka	"
9836	Kalawaiakina	510	5808	Kiamanu	572	8620	Kalauli	626
8605	Kalukui	"	8435	Keheleloa	"	11044	Kaakaw	"
	Kepio	512	5884	Keheleloa	573	6948	Kahakualii	627
	Keala	"	4423	Kaiwini	574	6056	Kaikana	"
	Kahana	"	11400	Kakaw	"	2249	Kalanonakukui	628
6460	Kaihe	515	6956	Kanalihi	575	2218	Kahewewaa	"
4252	Kiaukoa	517	10912	Kauli	"	2170	Kealawa	630
4245	Keloupe	518	6952	Kunnauna	577	6963	Kekce	631
4240	Kau	519	7694	Kahaleaahu	"	6960	Kaniukui	632
4268	Kiukui	520	11356	Kaikuaana	579	7707	Kekale	"
9065	Kuioi	521	11145	Kalukoa	580	5803	Kamiki	633
4239	Kauhau	525	6957	Kaniko	"	5804	Kekoi	634
4242	Kaaka	526	4430	Kauhau	581	5798	Kalewa	635
7570	Kauana	529	6962	Kukeawe	"	5802	Kunniwa	"
4222	Kuhai	530	4435	Keopohaku	583	5805	Keahu	"
7521	Kelikauakale	532	812	Kaha	584	7708	Kuapala	"
7527	Kupali	"	435		"	770	Kuhau	"

No.	Names	Page No.	Names	Page No.	Names	Page.		
6961	Keahi'dalo	639	5422	Keahaleula	686	3321	Kala G	742
6958	Kuhae	641	5258	Kiakane	690	3553	Kiaipali	"
55311	Kahikanuokw	642	5257	Keopu	"	3569	Kupaku	744
7572	Kuakapiko	"	5288	Keakua	691	3551	Ka'henui	745
4407	Kahulaw	643	5256	Kui'aumaka	687	5726	Kanikou 2	746
5135	Kahuna	644	5255	Kuapuu	688	3568	Kelani	749
2462	Kekini	645	5251	Kahaleula	689	3557	Kaniwi	"
5815	Kekohai	646	5253	Keahi	693	3356	Kekua	751
57332	Keau	647	3603	Kiuli	"	4146	Kekua	752
7577	Kapule	648	3563	Kelihanani	696	3567	Karapa	"
7516	Ka'ailoli	649	1996	Kamalela	"	3560	Kanaka'ahi	753
8580	Keliwainaiole	651	5289	Kailikea	697	7526	Kamohokahi	"
1336	Kekui	653	4999	Keahi	"	49311	Kamekame	754
7560	Kekaulaau	"	5080	Kiko	699	7523	Kalaau	"
5662	Kawelo	651	1906	Kealahili	701	8929	Kamekame	755
7576	Kalala	655	5079	Kuheke	705	5653	Kua	130
3190	Kealina	"	4998	Kaulumano	"	7692	Kawau	604
6813	Kelikanakale	656	4910	Kakee	706	5077	Koa	704
8367	Kuna	657	8837	Kamapaa	709			
6108	Kiainakani	659	9271	Kapumaka	711			
5715	Kulailua	"	9076	Kauinui	"			
55112	Kauikahi	660	9117	Kaahi	712			
5835	Kaliohane	"	9207	Kalaepaa	713			
4896	Kekohalele	662	9270	Kiwa	714	3809	Lokea	33
"	"	682	9184	Kamolekua	"	2691	Luamea	35
5550	Kakoi	662	9268	Kaio	715	2690	Luike	43
9539	Kaiki'iwio	663	9169	Kealai	"	2987	Laumania	82
5752	Ka'ailoli	664	9269	Kaahi	"	82111111	Luaka	157
3197	Kohewahewani	666	9117	Kaau	717	66911	Lelinahilo	179
5720	Kuke 2.	667	9796	Kenui	"	6701	Lae Loharia	181
8893	Kekilo	"	11061,11062	Kaioe	718	2990	Lihau Oia	191
8989	Kainu	669	9804	Kapua	719	9939	Lono	194
9543	Kanaka	"	9801	Kanahi	"		Lunua	202
6488	Kailiha	"	9805	Kaulakea	720	3138	Lelakana	205
6967	Kalaka	670	11603	Kowelo	"	1323	Linalalau	"
5815	Kaanaana	671	9170	Kupihua	721	91185	Lae	207
6871	Kula	672	8838	Kakakuma	"	5999	Lonoahilei	238
2349	Kumuhouma	674	3622	Kamahoelani	722	9979	Lulu	217
5823	Kaumi	675	9013	Kawaimakanui	723	3798	Loumii	269
3195	Kukihua	676	8839	Kauia	724	11809	Lo	270
8799	Kekauakamahi	677	3639	Kapalaka	"	11696	Lauohala	289
5880	Kaea	"	7636	Kanaka	725	1107	Lahaina	292
6974	Kanikou 1	679	3599,3554	Keo	"	11695	Lulana	302
5515	Kahua	680	8843	Kiau	726	3807	Lailoheloke	304
2656	Kanaiholohia	"	8836	Kaalihikana	727	2396	Lulua	376
5535	Kealohani	683	6309	Kapuni	"	9926	Lulua	393
8990	Keawe	684		Kiheii S	730	9927	Lina	1106
6968	Kawakahi	685	8840	Kanemehakuole	"	2372	Lulua	1108
6972	Kailikahio	686		Kaniki	731	903	Laukulu	423
2792	Kanekulu	687	3612	Kakohahi	733	1527	Lauui	445
2791	Kaniku	678	9188	Kamakohahi	734	15211	Lulua	469
8989	Kainu	"	3616	Kapulu	735	9961	Lulua	472
7624	Kalawaiami	679		Kulai Abeta	736	1780	Lahilahi	561
1833, 6809	Kanaka'ahi	680	3656	Kalae	737	1779	Lulua	620
				"				622

No	Names	Page No	Names	Page No	Names	Page
6687	Uma	665 10266	Maka	197 5976	Mannui	557
99211	Launui	684 5209	Maka	209 3724	Maiake	567-571
5798	Lolaiiki	717 5408	Mahi	212 3716	Makikolo	573
6688	Laa	729 3018	Mulea	219 10212	Molea	578
3414	Levi	734 3015	Makaitio	221 10226	Maliko	579
	Limaloa	741 5967	Muki	227 10202	Maliaka	591
3264	Lanikaula	745 10153	Makua Kane	211 2239	Maitai	598
3801	Lupea	576 2366	Maita	242 10150	Maka	600
7717	Luakiva	601 10101	Mai	261 10123	Makole	612
6700	Lolamui	175 10104	Manoha	271 10227	Moo 1	614
4691	Lii	702 110473	Makua Kane	286 11112	Malo	617
		1 G.	Makaimani	296 1428	Maitua	621
		4734	Mahi	303 2234	Maiteluhau	629
		10241	Mahoe	312 10187	Mu	637
		10261	Makalika	313 10208	Mahu	640
2784	Moo	2 3700	Mokulama	321 10204	Mahi	645
2770	Makaimo	7 10190	Makua Kane	326 4707	Moa	651
273 B.	Male	10 1482	Mamao	327 10183	Molea	656
2781	Manuketio	12 3664	Makua Hua	328 5987	Mauo	658
2779	Makilo	33 10113	Makuhali	334 5867	Makuiti	665
2787	Makakalaki	37 10175	Makua	335 6102	Mahi 1	667
2782	Makole	" 11472	Maimai	336 10205	Maiti	672
2775	Makaitua	118 3696	Makumali	342 6100	Moolau	683
2783	Mau	54 3714	Mai	348 3316	Makaiaveavea	694
2788	Mauoli	57 3369	Makahi	349 10334	Mauole	716
2785	Makakikie	61 3668	Mamaia D	351 10116	Mahi	722
2776	Mahoe	62 3699	Makaka	352	Melimele	735
2769	Mauo	63 3708	Mouanui	357 3313	Mauole	740
5961	Mahoe	78 3697-3705	Mahoe	369 3303	Makaiti	747
2786	Makalea	76 239	Makalohi	386 3302	Maawe	750
3011	Makile	80 10287	Mahoe	407 9191	Maka	167
3008	Makaulaua	91 10286	Mannakui	412 7218	Mauole	397
5979	Mauio	92 237 K.	Makakane	427		
3013	Maua	95 " N.	Onu	"		
10194	Mauano	101 236 T.	Makaiti	430		
2584 B.	Maka	103 2780	Muli	1112		
2016	Makakane	112 6287	Makalulu	453		
5962	Mahu	71 238 H.	Makale	456		
9398	Mauo	126 10282	Makaimo	459		
5981-9388	Makau	127 7252	Mahi	460 2767	Makulau	9
9316	Maita	129 7253	Makua Kane	462 10309	Makilo	17
5956	Makaiti	" 2034	Makahi	485 10316	Makilo	19
1672	Makue	133 1013	Muhu	493 10317	Makui	21
1670	Maua	134 1209	Makiai	495 235 N.	Mauano	25
1666	Mauwela	135 8960	Makiai	505 3891-10329	Makimula	28
1021	Maawe	144 9909	Makakane	506 11053	Makui	"
8211 P.	Makaloha	145 10126	Mai	507 3958	Makulau	411
" L.	Mokumui	147 10850	Mahoe	509 3951	Mau	117
" R.	Makale	148 9838	Mokumua	511 2758	Makole	58
" G.	Mama	" 3687	Malo Iota	518 2763	Makui	64
" G.H.	Makui	156 3689	Mau	527 2996	Makaimakaimo	66
" G.M.	Maua	157 11740	Mauaui	528 10388	Makilo	68
6278	Makakalaka	178 5984	Makaimo	533 1696	Makaimo	86
6666	Makole	" 3306	Makakulu	536 2997	Makakulu	89

No	Names	Page No	Names	Page No	Names	Page
1996	Naea	113	10475 Nanamokueha	508	5917 Pochiwi	81
1990	Naike	117	4807 Nika	514	5939 Puki	88
9399	Nahuina	127	10456 Nahuina	548	5945 Papalakea	90
1570c	Nahelouua	138	10394 Naumu	553	5939B Puki 2,	94
1605	Nakai	111	6123 Kapela	"	1878 Palau	100
8241P	Niau	151	3948 Kuki	559	2620 Puki 1,	102
10328	Nainwakuu	160	3946 Kunu	563	2323. Peka	104
6638	Namokudiu	174	3959 Kaku	576	2155 Puaalilii	112
6589	Nakaka	177	10440 Nika	613	9335 Puki	117
3353	Nawaalau	188	10426 Nahuina	640	1879 Palau	118
10399	Nalepo	198	6155 Nanakele	650	7022 Puna	119
2390	Nawaa	202	4795 Namaru	668	5918 Pua	120
3004	Napoo	210	2765 Nanomi	672	9337 Pua	128
587	Namohalo	211	10455 Nakakunua	673	1886B. Paali	"
5408c	Nailimae	212	101641 Nawai	675	960 Poopeu	133
3000	Nakai	217	6113 Ninaw	676	5950 Pihana	"
2958	Nahimui	225	5925 Kapaku	678	1570B. Pekaue	140
9689	Nalima	227	3199 Kalaselu	685	8241J. Puaaka.	146
3126	Niau	230	6806 Kakamelua	682	" W. W. Pi	152
3001	Nawakine	232	3361 Kao.	694	" A. B. Palakaluki	"
2999	Nakea	238	4769 Kahunua	707	10720 Pukiki	160
10185	Napuu Kapu	218	9802 Kapua	713	10954 Puamano	161
10486	Naukana	284	5359 Kapopoto	684	10676 Pimamienie	162
4775	Nakupu	293	9803 Minaula	720	10688 Pahunui	165
4783	Nakai	304	3355 Kumuwa	736	10637 Puaaki	166
3996	Nahalepo	306	3909 Nahunu I.	743	6553 Paava	176
5357c	Nalehu	317	3346 Nawai	748	6568 Pule Cyera	177
6641	Napala	327	3367 Nui.	750	6567 Pikanene	181
10333	Naiamauco	331	3368 Naakaakai.	"	5467 Pupa	184
3936	Nakakili	341	3345 Nakai	751	3412 Pololei	186
3945	Napaku	344	4769 Nahuai	766	10994 Pahee	194
3939	Nahetele	355		10781	Puaamii	198
9894	Nawai	361		2971	Paai	211
239 K	Naluka	389		2977	Paupau	214
" G	Nahuli	394		2970.	Pauti	216
1135	Nakamelua	396		843	Punakoa	222
10397	Nanaai	401		2975	Piapia	223
8898B	Naukale	403		2974	Pupuaakala	226
4040	Nalaumai	405	2724 Pahu.	4.	2976 Pahu	237
10398	Nakiko	408	2734. Pankoa	6	9912 Pihu	240
102311	Namoku	419	3815 Paialau	8	10488 Paula	244
237B	Nakea	422	7727 Pankoa	15	10861 Puanaiwi	249
236L	Nakalle	423	3870 Pua	"	8701 Pava	"
237J	Nawakilo	427	10659 Puaki	20	10858 Pupuaka	254
3938	Napaaku	439	9833 Papee	21	10859 Puaava	257
2760	Nua.	443	10593 Pipiwai	24	10856 Paka	258
10412	Nahoiakahiki	461	10594 Papa	"	10860 Pukiai'alii	259
10539	Nakina	463	10663 Puaaki.	26	6581B. Pilali.	262
10181	Nakuwala	466	10661 Puki	27	3822 Pulehu	264
1992	Napaku	467	2729 Palena	31	3820 Pehipolani	273
1203	Nakea	475	2723 Pua	32	3793c Paie	278
1692	Napala	485	2738 Palu	34	3840 Paluki	283
9404	Nuwalo	492	3813 Paku	55	4659 Papa	291
9384	Nahakili	493	2730 Pahanui	56	4661 Puhalauro	"

No.	Names	Page.	No.	Names.	Page.	No.	Names.	Page.
1099	Puinaua	297	10743	Palaau	648	10961	Waihua L.	420
1097	Paakua	308	10822	Peka	652	237H	Waimaka	422
10726	Poouu	309	3864	Paiakea	"	1530	Wewewu	470
10896	Pepiaouu	331	5947	Piapro	658	1800	Waianaa	"
10647	Pupu	336	2588	Panaewa	661	1752	Waimakui	474
10873	Paakahi	345	6164	Pohuli	664	7736	Wahakee	535
10826	Punihanika	350	6171	Pou	665	11016	Waipio	544
10859	Pahunua	354	10629	Puhi	662	10978	Wakea	552
10738	Pia	361	6808, 18116	Punirohua	681	1073	Wahakee	654
10861	Pulehu	363	5337	Puhi	689	5415	Waikahu	686
10763	Puni	374	4635	Punikahea	698	5219	Weliweli	738
10748	Pukibaka	375	4630	Petero	700	3282	Wakine	744
10771	Pualele	378	4634	Pokaakua	"	3282	Wakapuia Sira	746
10792	Paawo	381	4638	Paawo	701	6520	Waipio	728
10792	Petero	384	4631	Pa	703			
10838	Palaau	396	10697	Puakiki	710			
106B	Pale	406	9267	Punaia	715			
10796	Papauai	411	10586	Peiho	718			
1038C	Pipipi	424	6584	Pale	728			
10776	Pahikea	428	6570	Palaake	733			
10514	Pupuka	440	3417	Pehukiki	"	2681	Uha	39
10880	Pahi	441		Piipahi	737	3748	Uha	43
10823	Pala	448		Pahio	742	6095	Uluani	82
10834	Pohina	449	3403	Puha	747	10933	Uia or Uwia	132
10618	Pohuehue	451	3406	Peka	752	5479	Ulu	183
10840	Pohuki	458	3405	Pahia	755	3352	Upai	186
10614	Puu	456	1972	Pouakui	757	10923	Umu	222
10824	Puniala	471	10619	Pale	465	10908	Uuaia	240
10810	Pawai	475	81169B		3750	Uwele	264	
10877	Pao	478			"	"	"	"
10819	Pawaa	479			"	"	"	265
10792C	Paele 1.	497			"	"	"	266
1080B	" 2.	498			10939	Uu	278	
10792C	" 3.	"			337	6650	Ua	280
10837	" 4.	499	11030	Sila	10928	Uluhoo	357	
10830	Pukui	500			6062	Uhuuku	531	
10850	Puaitewale	507			5413	Ula	563	
	Puelewa	511			16	615	Uluahete	606
10883	Palima	523	11059	Simtee	2680	Ua	678	
10772	Pahia	531			3624	Umuuui	723	
10895	Pohina	534			6647	Uua	731	
10393	Pueokahi	536			10938	Upai	757	
10710	Paa	"						
10894	Piina	541	2702	Wai-aulaa	14			
10881	Pakeke	546	2698	Waanui	58			
10759	Palaunkai	548	9336	Waitele	120			
10339	Paleua	550	3276	Waimahu	207			
10841	Pine	559	10991	Wahimaha	255			
10771	Potani	569	6576	Wailili	275			
10881	Pahakea	578	"	"	281	16290	Chia	87
10628	Paele	588	1B.	Wakine	289	9357B	Opunui	89
10849	Paiea	605	10972, 10975	Waiania	319	2156	Opunui	106
10888	Paele	615	10938	Wohakua	338	1705	Omoo	122
10798	Pehaku	625	3743	Woi	372	8241	Sim. Chialaw	168
10865	Pahana	631	3741	Waha	374	6384	Opu Latair	172
1087	Pakea	636	7874	Waiuahi	398	2993	Opunui	209

No.	Names.	Page.
6707	Chule	280
19	Cupai	292
3789	Cpiala	351
10553	Cpumi	413
2378	Oari	435
37913	Copa	443
10572	Chuaiaai	505
10555	Chokaw	551
2017	Chule	615
6745	Chule	729
4703	Clatau	299
6747	Oma	329
10582	Cpumi	418
1749	Chule	473
1899	Cpumi	587
6168	Omaua	671
6169	Cpumi	679

Kau Palapala Hooko. 6.

Ua nei aha ka poe huna huna huna aia i ka poe oia ka iua, amalo i kaia Buke
a oia na huna i kaia, he huna ko lalon aia ke ano Alaka.

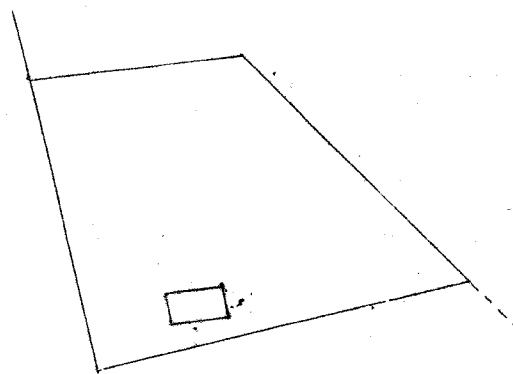
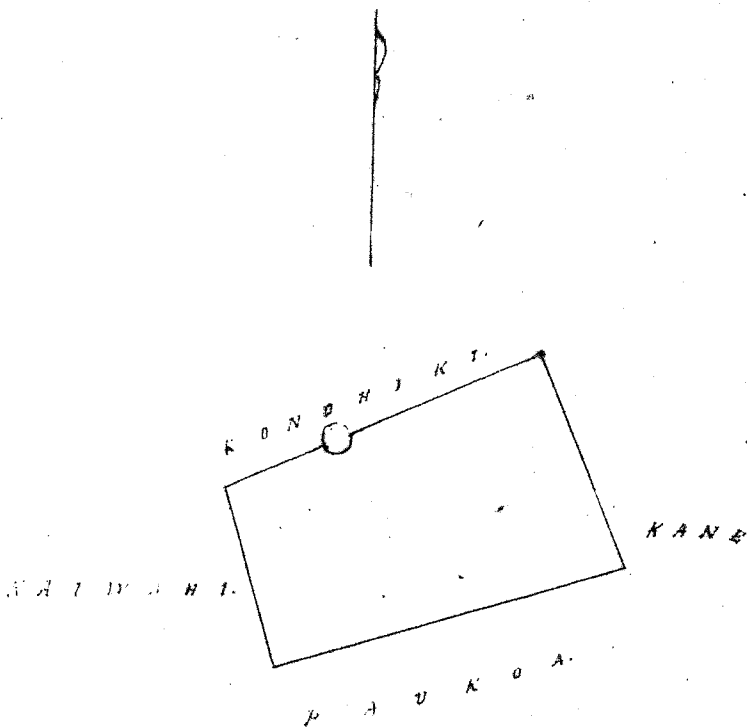
O kaia palapala ke huna huna i ka lalon huna aia ke ano Alaka iua a lalon iua
fai i a i huna huna aia aia palapala aia aia i kaia ika o kaia Buke.

U. No. 2873. Kaunahu, 2 Upana, ma Kawela.

Upana 1. A. Poi ma Kawela. E huna aia aia ke kahi huna a e huna aia Alaka 17° kom.
100 fandan e pili aia i ka Halemona; aia Alaka 66° kom. 186 fandan, e pili aia i ka huna; aia Alaka 22°
kom. 124 fandan e pili aia i ka ke huna; aia Alaka 73° kom. 195 fandan e pili aia i ka huna, a huna
i ka huna i huna i ka huna.

Upana 2. Kahala ma Pahipahipua. E huna aia aia ke kahi huna, a e huna aia Alaka 15° kom.
158 fandan e pili aia i ka huna; aia Alaka 82° kom. 114 fandan e pili aia i ka ke huna; aia Alaka
45° kom. 170 fandan e pili aia i ka huna; aia Alaka 75° kom. 200 fandan e pili aia i ka ke huna
aia i ka huna.

A. F. Turner
Luna Aia Aia.



Uka Pan loa.

H. Lee

G. M. Robertson
J. H. Smith

J. Kekaulaao

J. ...

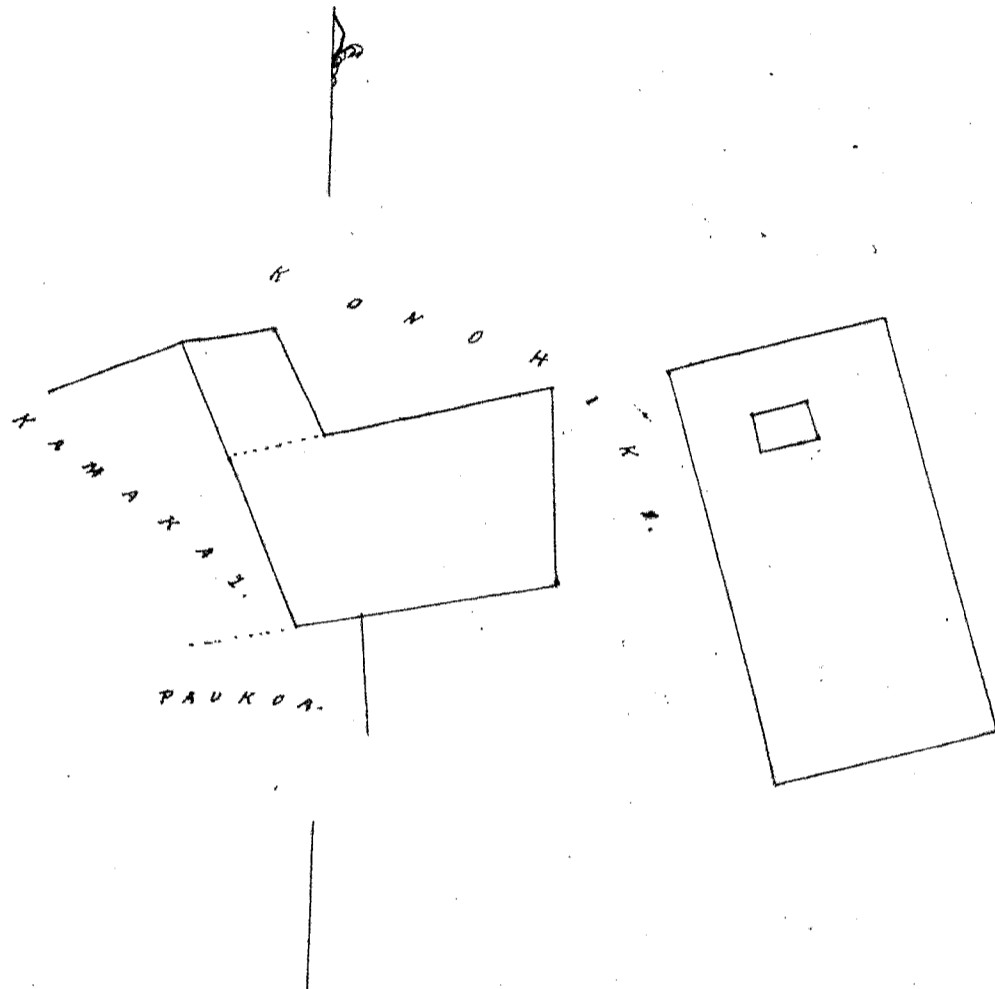
Honolulu, January 16, 1851.

Ch. No. 2838. Kōauwahi. 2 Apana. ma Kōwela.

Apana 1. 2 Līi Kalo. E hōmaka ana ma ke kīhi Kōma, a e holo ana Ahau 23 1/2 Nomi 103 panta, e pili ana i ka Kōmakai; alaila Ahau 78 1/2 Hiki. 47 panta; alaila Kōma 21° Hiki. 57 panta; alaila Ahau 79° Nomi. 177 panta; alaila Kōma 2° Hiki. 107 panta; alaila Kōma 79° Hiki. 141 panta, e pili ana i ka Kōmōhiki ana a hiki i kahi i hōmaka'i; 1/100 Eka.

Apana 2. Pūhale. E hōmaka ana ma ke kīhi Kōma, a e holo ana Ahau 15 1/2 Nomi. 235 panta e pili ana i ka Pūhale (Pūhale) alaila Ahau 74 1/2 Hiki. 120 panta; alaila Kōma 15° Hiki. 235 panta; alaila Kōma 74 1/2° Nomi. 120 panta, e pili ana i ka Kōmōhiki ana. 1/4 Eka.

A. F. Turner
Lima Ana Ana.



Uku Pan Lā.

\$5.

G. W. Robertson
W. A. Kee
J. H. Smith
J. Kehaulaha
Louise

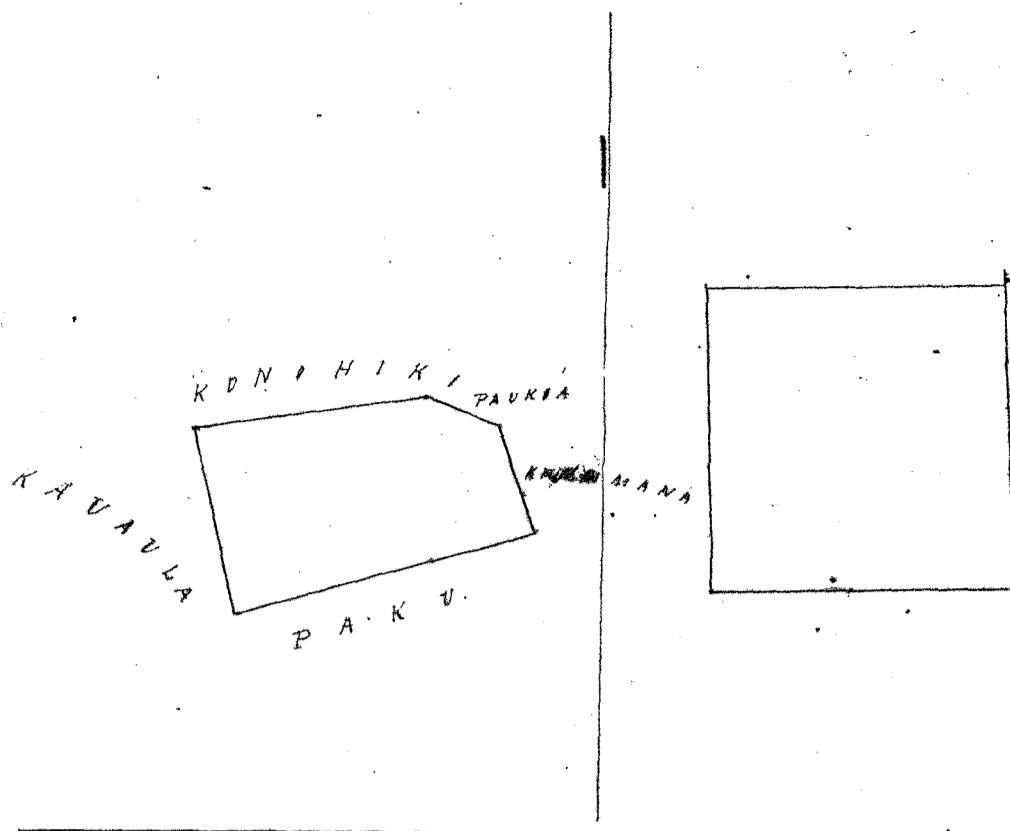
Kōmōhiki Amari 16, 1857.

Ch. No. 2784. Kōu. 2 Apana. ma Kōwela.

Apana 1. 2 Līi Kalo. E hōmaka ana ma ke kīhi Kōma, a e holo ana Ahau 14° Nomi. 100 panta, e pili ana i ka Kōmōhiki; alaila Ahau 82° Hiki. 122 panta, e pili ana i ka Kōmōhiki; alaila Kōma 70° Hiki. 41 panta e pili ana i ka Pūhale; alaila Kōma 20° Hiki. 59 panta e pili ana i ka Kōmōhiki; alaila Kōma 70° Nomi. 165 panta, e pili ana i ka Pūhale, a hiki i kahi i hōmaka'i; 1/100 Eka.

Apana 2. Pūhale. E hōmaka ana ma ke kīhi Kōmōhiki Kōma, a e holo ana Ahau 2° Nomi. 158 panta, alaila Ahau 88° Hiki. 158 panta, alaila Kōma 2° Hiki. 158 panta; alaila Kōma 88° Nomi. 158 panta, e pili ana i ka Kōmōhiki ana. 1/4 Eka.

A. F. Turner
Lima Ana Ana.



Uku Pau Loa

\$5.

W. H. Lee

G. M. Robertson

J. H. Smith

J. M. Kaulakao

Louise

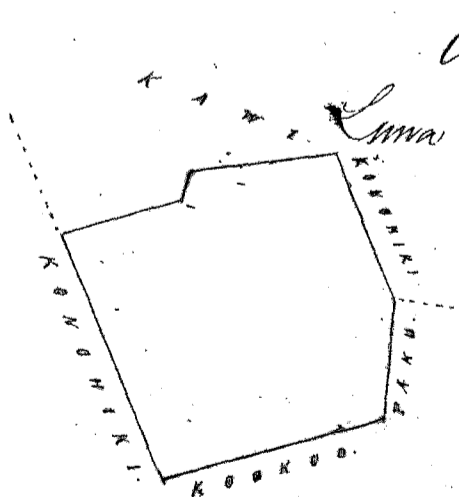

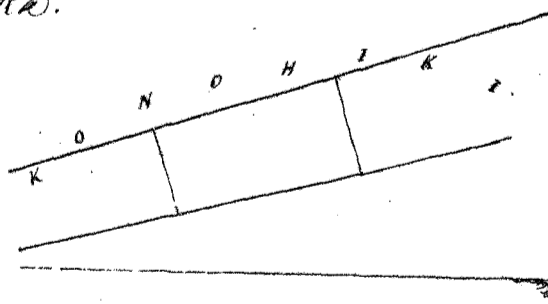
Honolulu January 16, 1857.

Ed. No. 2835. Kulelela. 3 Apana, ma Kawela.

Apana 1. 2 Lei Kalo. E hoomaka ana ma ke kiki Kona, a e holo ana ake 17° Kom. 65 panta; alaila ake 65° Kom. 18 panta; alaila ake 14° Kom. 75 panta, e pili ana i ke Kawa; alaila ake 68° Hik. 82 panta, e pili ana i ke Kona; alaila ake 57° Hik. 64 panta e pili ana i ke Kona; alaila ake 17° Hik. 122 panta e pili ana i ke Kona; alaila ake 66° Kom. 140 panta e pili ana i ke Kona; a hiki i kahi i hoomaka i 70 Eka.

Apana 2. 1 Lei Kalo ma Apana. E hoomaka ana ma ke kiki Kona, a e holo ana ake 18° Kom. 100 panta; alaila ake 74° Hik. 57 panta; alaila ake 44° Hik. 98 panta; alaila ake 72° Kom. 28 panta, e pili ana i ke Kona; a hiki i kahi i hoomaka i 70 Eka.

Apana 3. Pahale ma Kawela. E hoomaka ana ma ke kiki Kona, a e holo ana ake 250 panta; alaila ake 100 panta; alaila ake 250 panta; alaila ake 100 panta, e pili ana i ke Kona; a hiki i kahi i hoomaka i 70 Eka.



W. H. Lee

Louise

Uku Pau Loa

\$6.

W. H. Lee

G. M. Robertson

J. H. Smith

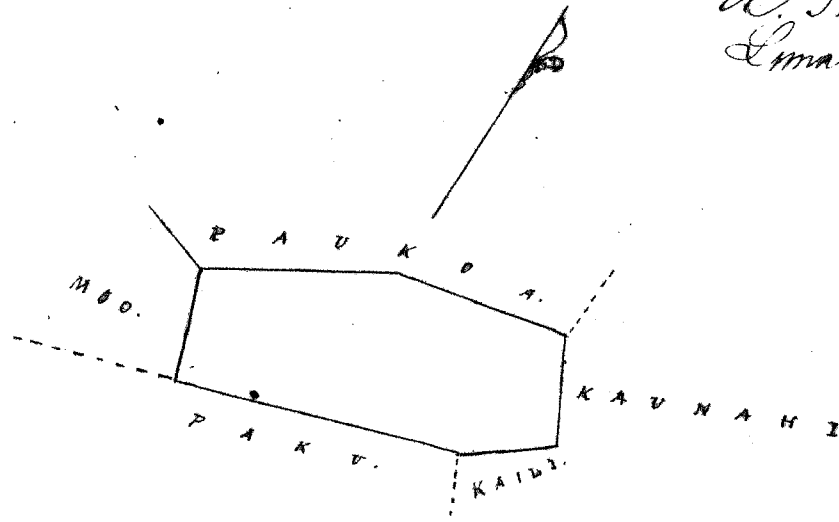
J. M. Kaulakao

Honolulu January 16, 1857.

C. No. 2836. Kalemana, 1 Apana ma Kawela.

Apana 1. 1 Lāi. E hōmaka ana ma ke kīhi Hōma, a e holo ana Ahau 28° Kom. 59 panta, e fili ana i ke Mōo, alaila Ahau 60° Hik. 117 panta; alaila Ahau 78° Hik. 92 panta e fili ana i ke Pāhala; alaila Hōma 35° Hik. 56 panta e fili ana i Kāmāhi; alaila Hōma 53° Kom. 51 panta; alaila Hōma 74° Kom. 164 panta e fili ana i ke Kāhā a me Pāhā, a hiki i Kāhā i hōmaka'i. $\frac{15}{100}$ Eka.

W.F. Turner
Lima Ana Ana.



Uku Pau Loa.

\$4.00

W. Lee

G. M. Robertson

Honolulu January 16, 1851.

J. Kekaulaha
J. F. Smith
Lama

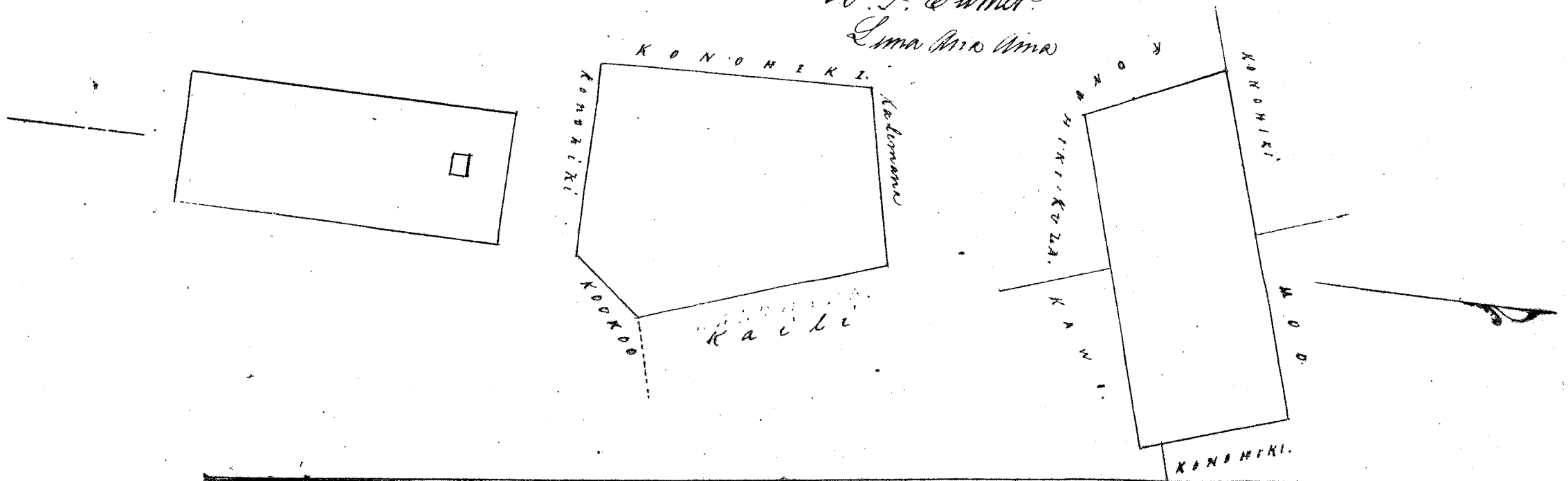
C. No. 2724. Pāku 3 Apana ma Kawela

Apana 1. 2 Lāi kals. E hōmaka ana ma ke kīhi Hōma, a e holo ana Ahau 25° Kom. 115 panta; alaila Ahau 74° Hik. 170 panta, e fili ana i ke ke Kōmohani ana; alaila Ahau 74° Hik. 102 panta e fili ana i ke Mōo; alaila Hōma 17° Hik. 115 panta e fili ana i ke ke Kōmohani ana; alaila Hōma 73° Kom. 257 panta e fili ana i ke Kāhā, a hiki i Kāhā i hōmaka'i. $\frac{3}{10}$ Eka.

Apana 2. 1 Lāi kals. E hōmaka ana ma ke kīhi Kōmohani Hōma, a e holo ana Ahau 2° Kom. 103 panta e fili ana i ke Kōmohani, alaila Ahau 74° Hik. 68 panta e fili ana i ke Kalemana; alaila Hōma 16° Hik. 100 panta; e fili ana i ke Kāhā; alaila Hōma 39° Kom. 31 panta e fili ana i ke Kōhō; alaila Kōmohani 75 panta e fili ana i ke ke Kōmohani ana, a hiki i Kāhā i hōmaka'i. $\frac{3}{10}$ Eka.

Apana 3. Pāhala. E hōmaka ana ma ke kīhi Kōmohani Hōma, a e holo ana Ahau 250 panta e fili ana i ke Kōhō; alaila Hōma 100 panta e fili ana i ke ke Kōmohani; alaila Hōma 250 panta e fili ana i ke ke Kōmohani; alaila Kōmohani 100 panta, e fili ana i ke ke Kōmohani ana, a hiki i Kāhā i hōmaka'i. $\frac{1}{10}$ Eka.

W.F. Turner
Lima Ana Ana



Uku Pau Loa.

\$6.00

W. Lee

G. M. Robertson

Honolulu January 16, 1851

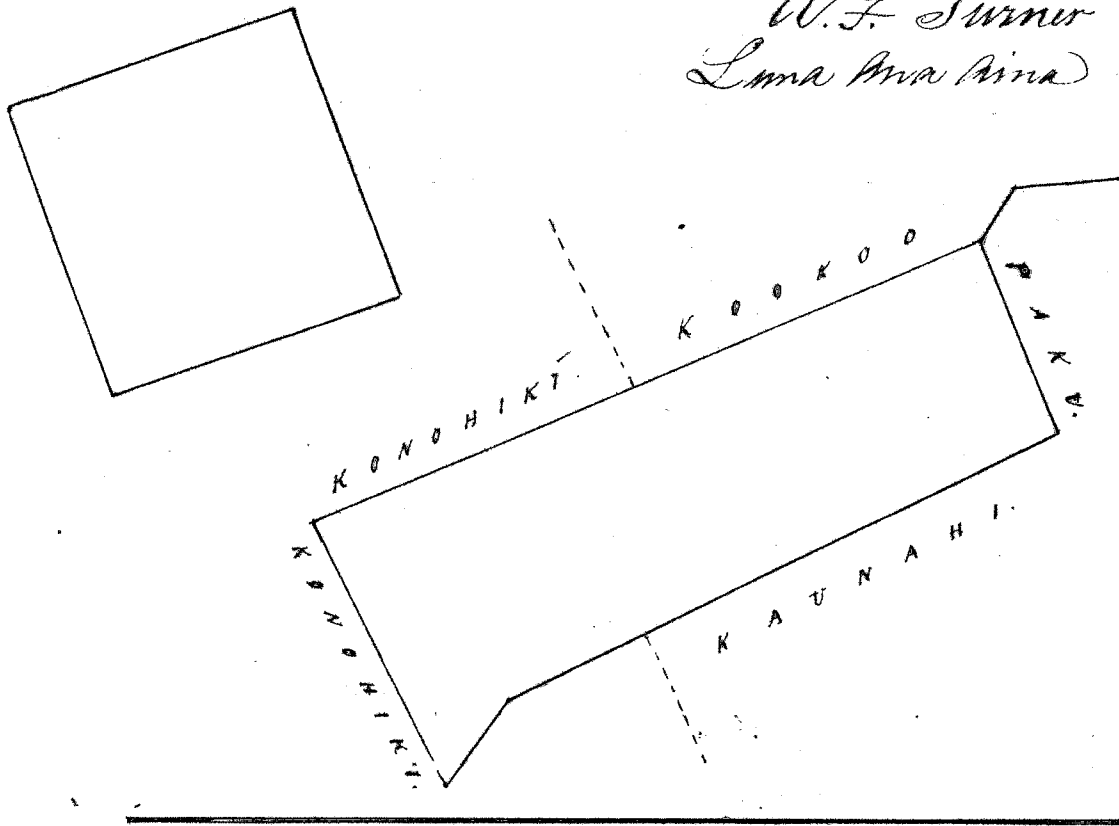
J. F. Smith
J. Kekaulaha

Cl. No. 235. Kaili. 2 Apama. ma Kawela. 5

Apama 1. 5 Loi Kalo. E hoomaka ana ma ke kipi Hema a e holo ana Akau 16° Kom. 110 panta, e fili ana i ke Paka; alaila Akau 73° Hik. 325 panta e fili ana i ke Kamahu; alaila Akau 43° Hik. 56 panta, e fili ana i ke Konoiki; alaila Hema 20° Hik. 155 panta, e fili ana i ke ke Konoiki; alaila Hema 73° Kom. 383 panta e fili ana i ke Koster a hiki i kahi i hoomaka'i. $\frac{41}{100}$ Eka.

Apama 2. Pahale ma Hamakae. E hoomaka ana ma ke kipi Hema, a e holo ana Akau 14° Hik. 158 panta; alaila Hema 76° Hik. 158 panta; alaila Hema 14° Kom. 158 panta; alaila Akau 76° Kom. 158 panta, e pumia i ke ke Konoiki ana. $\frac{1}{4}$ Eka.

A. F. Turner
Luna Ana Ana



Uku Pau Loa

\$ 6.

H. Lee
G. M. Robertson
C. H. Smith
J. Kekaulaao
A. F. Turner

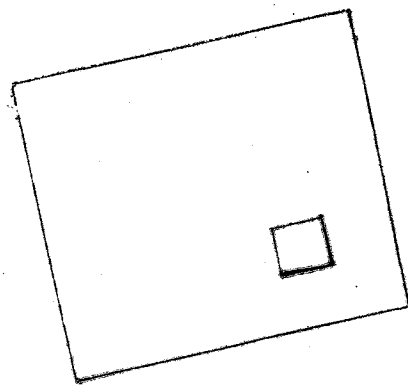
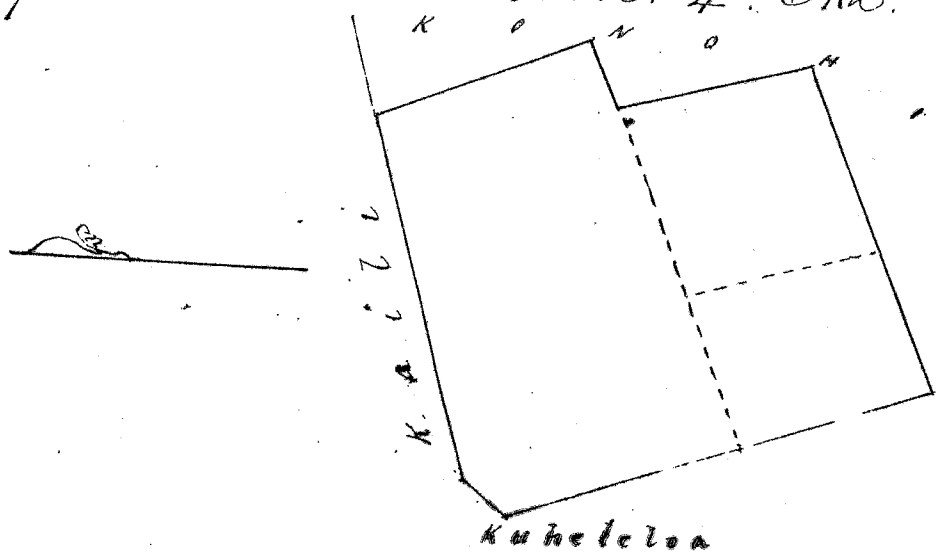
Konoiki Hamakae, 1851.

Cl. No. 2897. Kookoo. 2 Apama. ma Kawela.

Apama 1. 3 Loi Kalo. E hoomaka ana ma ke kipi Hema, a e holo ana Akau 19° Kom. 234 panta, e fili ana i ke ke Konoiki a ma ke Kuhuileloa; alaila Akau 39° Hik. 31 panta, e fili ana i ke Paka; alaila Akau 37° Hik. 195 panta; e fili ana i ke Kaili; alaila Hema 22° Hik. 123 panta; alaila Hema 68° Kom. 40 panta; alaila Hema 15° Hik. 105 panta; alaila Hema 65½° Kom. 185 panta e fili ana i ke ke Konoiki ana, a hiki i kahi i hoomaka'i. $\frac{93}{100}$ Eka.

Apama 2. Pahale. E hoomaka ana ma ke kipi Hema, a e holo ana Akau 15½° Kom. 158 panta; alaila Akau 74½° Hik. 158 panta; alaila Hema 15½° Hik. 158 panta; alaila Hema 74½° Kom. 158 panta, e pumia e ke ke Konoiki ana. $\frac{1}{4}$ Eka.

A. F. Turner
Luna Ana Ana



W. H. Lee
G. W. Robertson
J. H. Smith
J. Heaulaha
Loane

Moemoku Januari 16, 1857

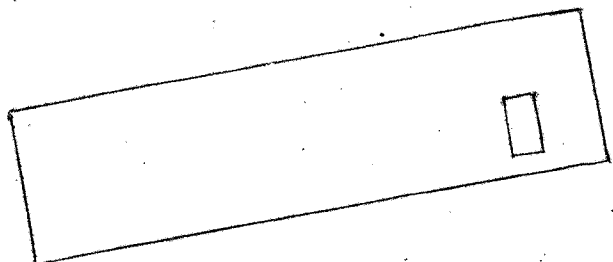
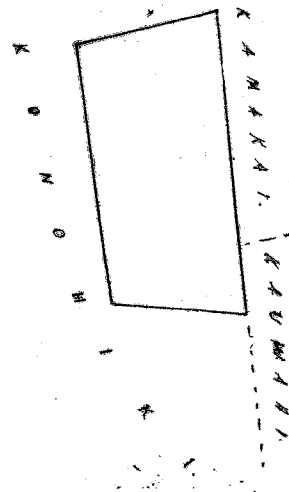
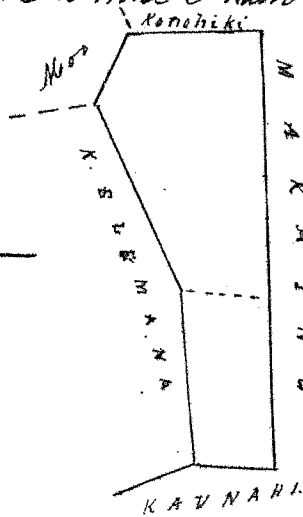
Cl. No. 2734. Paukoo 3 Apama ma Kawela.

Apama 1. 1 Poi kals. E hoomaka ana ma ke kahi Hema, a e holo ana Akau 19° Kom. 77 panta, e fili ana i ke ke Komahiki nima; alaila Akau 79° Hiki. 126 panta, e fili ana i ke Komahiki, a ma 35 panta e fili ana i ke Kawahiki; alaila Hema 2° Hiki. 70 panta, e fili ana i ke ke Komahiki; alaila Hema 77° Hiki. 141 panta, e fili ana i ke ke Komahiki nima, a hiki i kahi i hoomaka i. $\frac{14}{100}$ Eka.

Apama 2. 2 Poi kals. E hoomaka ana ma ke kahi Hema, a e holo ana Akau 70° Kom. 41 panta e fili ana i ke Hema; alaila Akau 6° Kom. 67 panta, e fili ana i ke ke Komahiki; alaila Akau 82° Kom. 232 panta, e fili ana i ke Makama; alaila Hema 18° Hiki. 43 panta, e fili ana i ke Komahiki; alaila Hema 78° Kom. 42 panta; alaila Hema 60° Kom. 117 panta e fili ana i ke Kalamana a hiki i kahi i hoomaka i. $\frac{14}{100}$ Eka.

Apama 3. Pahale. E hoomaka ana ma ke kahi Hema; a e holo ana Akau 15° Kom. 310 panta, e fili ana i ke Kama; alaila Akau 74° Hiki. 80 panta, alaila Hema 75° Hiki. 310 panta; alaila Hema 74° Hiki. 80 panta, e fili ana i ke ke Komahiki nima a hiki i kahi i hoomaka i. $\frac{1}{4}$ Eka.

W. F. Turner
Luna Ana Aina.



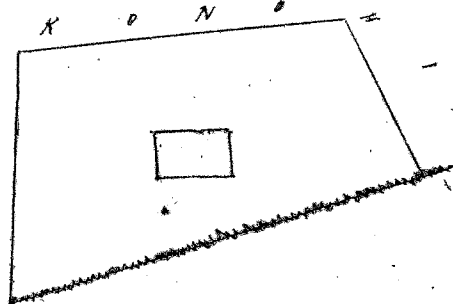
(Ua hui aku i Tautua i Hema
Kulana a pa ana Kawela, ioolaua
Mokohuna Oahu, ia Robert Moffitt
ma ma Dala ke \$40. - a ue hui aku
ia Robert Moffitt ma ma la 16
Iulai 1851. Hakaia ma ka paaw hope
i ka Pulepala Hooke ma hoolu ana.)

W. H. Lee
G. W. Robertson
J. H. Smith
J. Heaulaha
Loane

Moemoku Januari 16, 1857.

Cl. No. 2850. Kawe 1 Apama ma Kawela.

Pahale. E hoomaka ana ma ke kahi Hema, a e holo ana Akau 3° Hiki. 133 panta; alaila Akau 79° Hiki. 173 panta; alaila Hema 30° Hiki. 90 panta; alaila Hema 60° Kom. 228 panta, e fili ana i ka pa pohaku, e pumia i ke ke Komahiki nima. $\frac{23}{100}$ Eka.



W. F. Turner
Luna Ana Aina.

Uku Pau Loa.

\$4. —

W. Bee
G. M. Robertson
J. H. Smith
J. Sekaulaha

Honolulu Janari 16, 1851.

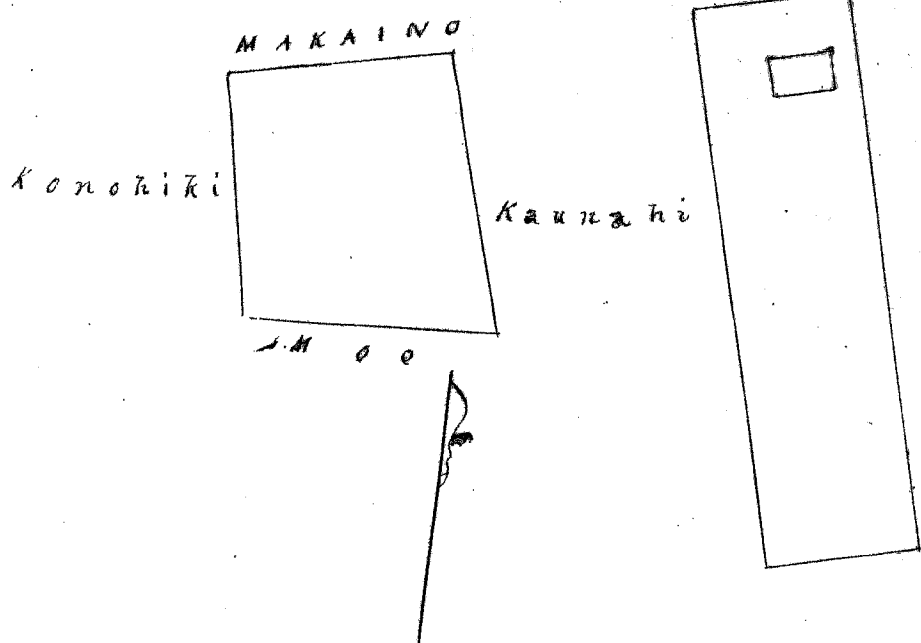
Loanihi

Cl. No. 2878. Kekeua 2 Apana. ma Kawela.

Apana 1. 1 Lei Kalo. E hoomaka ana ma te kahi Komohana Kona, a e holo ana Akau, 10° Kom. 65 fanku e pili ana i ke Komohiki; alaila Akau 79° Hik. 80 fanku, e pili ana i ke Makaino; alaila Kona 14° 1/2 Hik. 76 fanku, e pili ana i ke Kamahe; alaila Kona 88° Kom. 67 fanku, e pili ana i ke Koro a hiki i kahi i Komohiki. 100 Eka.

Apana 2. Pahale. E hoomaka ana ma te kahi Kona, a e holo ana Akau 15° 1/2 Kom. 310 fanku; alaila Akau 74° Hik. 80 fanku e pili ana i ke Komohiki; alaila Kona 15° 1/2 Hik. 310 fanku, e pili ana i ke Puka, alaila Kona 74° 1/2 Kom. 80 fanku e pili ana i ke Komohiki. 100 Eka.

A. F. Turner.
Luna Ana Lina.



Uku Pau Loa.

\$5. —

W. Bee
G. M. Robertson
J. H. Smith
J. Sekaulaha

Honolulu Janari 16, 1851.

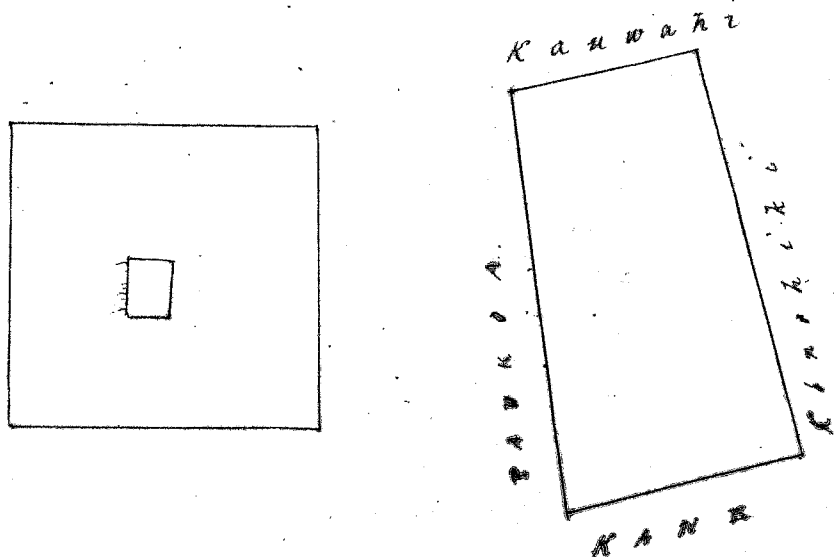
Loanihi

Cl. No. 2770. Makaino 2 Apana. ma Kawela.

Apana 1. 1 Lei Kalo. E hoomaka ana ma te kahi Kona a e holo ana Akau 13° 1/2 Kom. 100 fanku, e pili ana i ke Kamahe; alaila Akau 76° Hik. 222 fanku, e pili ana i ke Komohiki; alaila Kona 13° Hik. 125 fanku e pili ana i ke Kona; alaila Kona 83° Kom. 224 fanku e pili ana i ke Puka, a hiki i kahi i Komohiki. 150 Eka.

Apana 2. Pahale. E hoomaka ana ma te kahi Kom. Kona, a e holo ana Akau 158 fanku; alaila Kona 158 fanku; alaila Komohana 158 fanku, e pili ana i ke Komohiki. 100 Eka.

A. F. Turner.
Luna Ana Lina.



Uku Pau Loa

\$5.-

W. Lee
G. M. Robertson
J. H. Smith
J. Kekaulahas
Lauendi

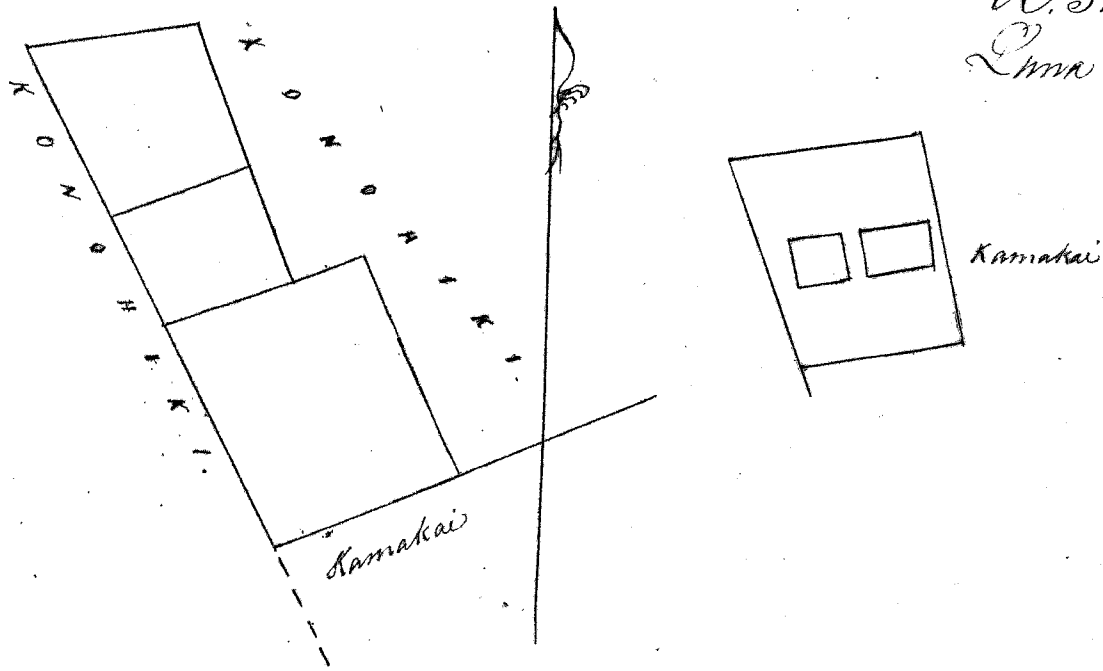
Honolulu January 16, 1857.

Ch. No. 3815. Pailalau. 2 Apama. ma Kawela

Apama 1. Pihale. E hoomaka ana ma ke kahi Heima, a e holo ana Ahau 28' kom. 294 panta, alaila Ahau 80' Hiki. 73 panta; alaila Heima 21' Hiki. 144 panta; alaila Ahau 70' Hiki. 48 panta; alaila Heima 25' Hiki. 125 panta, e pili ana i ke ke Konoiki; alaila Heima 67' Hiki. 105 panta e pili ana i ke Kamakai, a hiki i kahi i hoomaka'i. $\frac{26}{100}$ Eka.

Apama 2. Pihale. E hoomaka ana ma ke kahi Heima, a e holo ana Ahau 21' kom. 114 panta; alaila Ahau 80' Hiki. 100 panta, e pili ana i ka pa pihale; alaila Heima 44' Hiki. 116 panta, e pili ana i ke Kamakai, alaila Heima 81 1/2' kom. 74 panta, e pili ana i ka pa pihale, a hiki i kahi i hoomaka'i. $\frac{10}{100}$ Eka.

A. F. Turner
Lima Ana Lima



Uku Pau Loa

\$5.-

W. Lee
G. M. Robertson
J. H. Smith
J. Kekaulahas
Lauendi

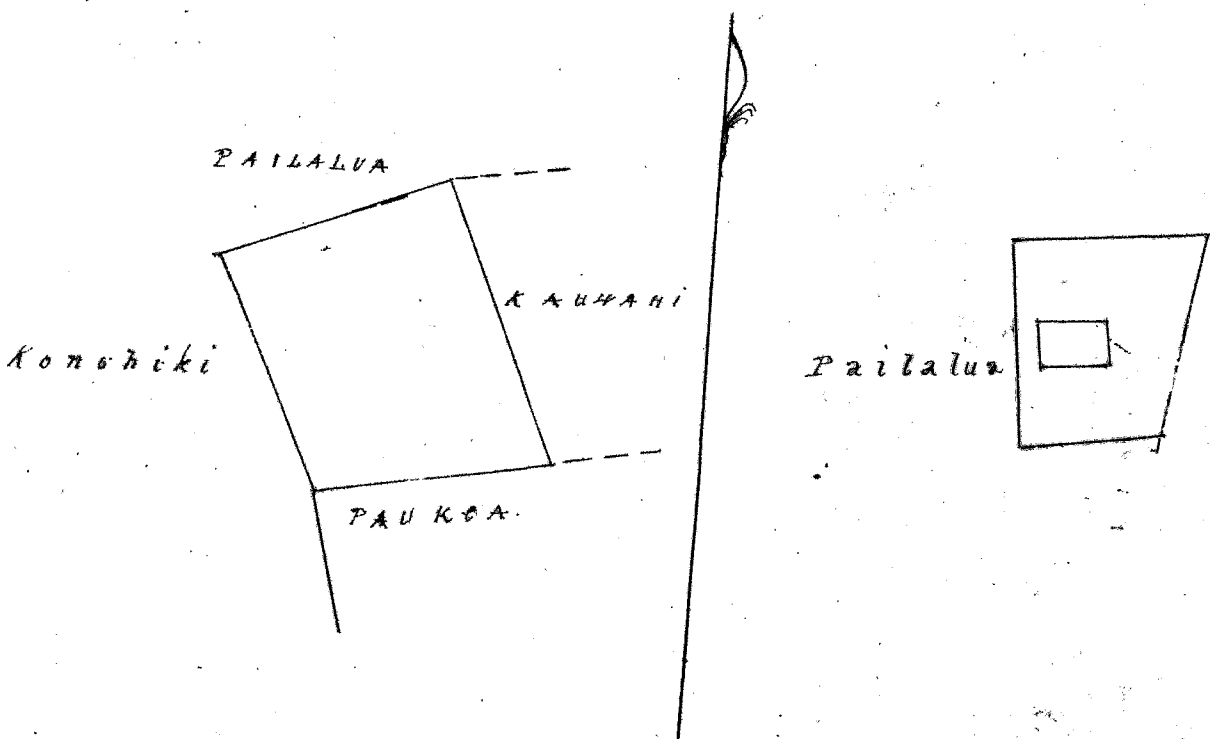
Honolulu January 16, 1857.

Ch. No. 2837. Kamakai. 2 Apama. ma Kawela.

Apama 1. Pihale. E hoomaka ana ma ke kahi Heima, a e holo ana Ahau 27 1/2' kom. 134 panta e pili ana i ke Konoiki; alaila Ahau 67' Hiki. 130 panta, e pili ana i ke Pailalau; alaila Heima 23 1/2' Hiki. 163 panta, e pili ana i ke Kawela; alaila Heima 79' kom. 126 panta e pili ana i ke Puka a hiki i kahi i hoomaka'i. $\frac{18}{100}$ Eka.

Apama 2. Pihale. E hoomaka ana ma ke kahi Heima a e holo ana Ahau 44' kom. 116 panta, e pili ana i ke Pailalau; alaila Ahau 80' Hiki. 100 panta; alaila Heima 9 1/2' kom. 110 panta; alaila Heima 81 1/2' Hiki. 72 panta, e pili ana i ka pa pihale, a hiki i kahi i hoomaka'i. $\frac{9}{100}$ Eka.

A. F. Turner
Lima Ana Lima



Uku Pau Loa

\$5.-

9

W. Lee

G. M. Robertson

J. H. Smith

J. Kekaulaha

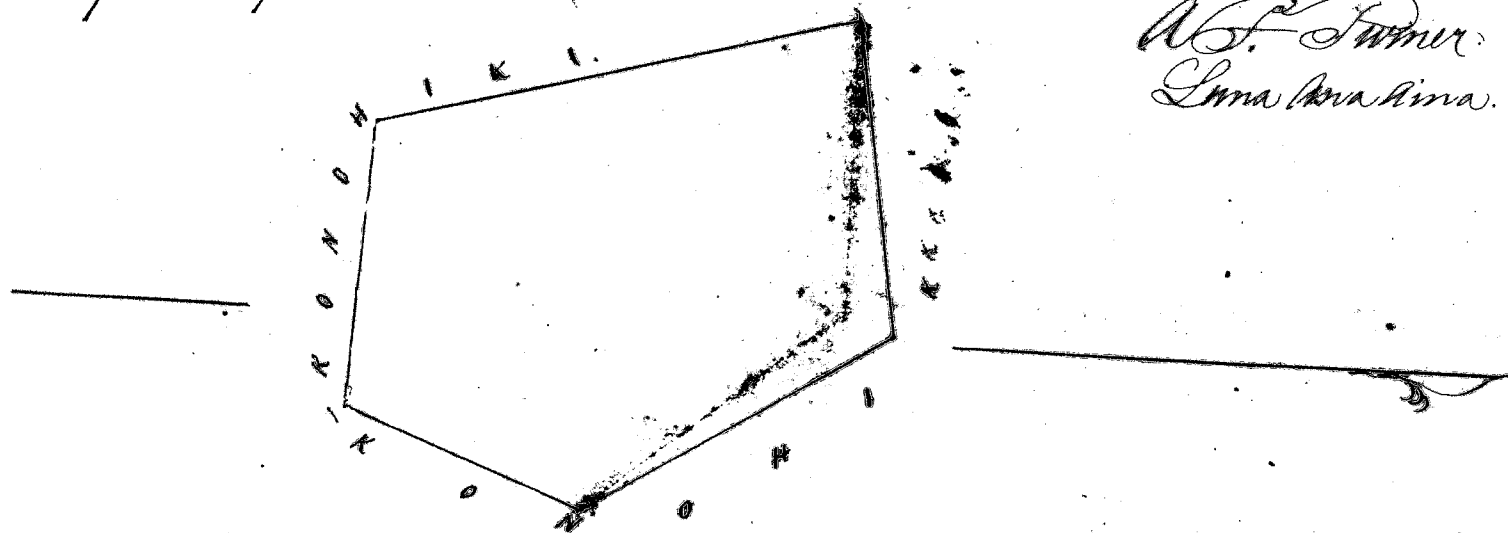
Lanani

Honolulu January 16, 1851.

Cl. No. 2767 Naauhau & Apama ma Pahipahialua

I Loko ma Pahipahialua. E hoomaka ma ma ke kahi Hema a e hiki ana Ahau 88° Kom. 152 panta, alaila Ahau 15° Kom. 260 panta, alaila Ahau 81 1/2° Hik. 170 panta, alaila Hema 32° Hik. 190 panta, alaila Hema 21° Kom. 130 panta e pumia e ke ke Komohiki ana. 5/7 Eke. —

W. F. Sumner
Luna Ana Ana



Uku Pau Loa

\$5.-

W. Lee

G. M. Robertson

J. H. Smith

J. Kekaulaha

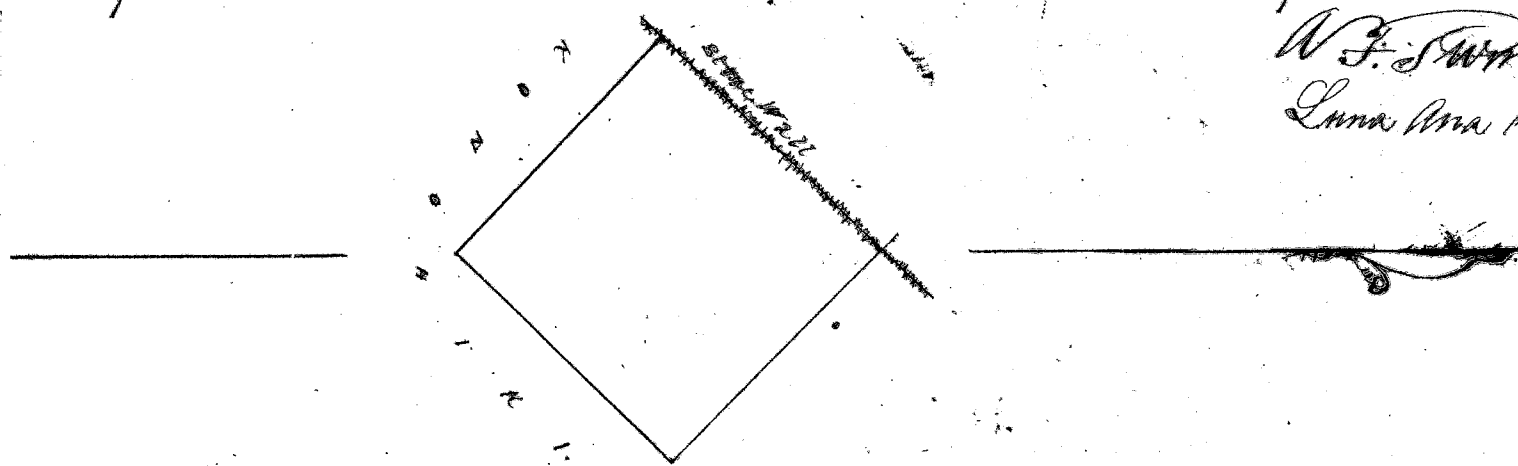
Lanani

Honolulu January 16, 1851.

Cl. No. 2869 Kaopupahi & Apama ma Tumalaa

Pahale. E hoomaka ma ma ke kahi Hema; a e hiki ana i ka Ahau 45° Kom. 158 panta, e pili ma i ke ke Komohiki, alaila Ahau 45° Hik. 158 panta e pili ma i ka pa pohaku; alaila Hema 45° Hik. 158 panta e pili ma i ke ke Komohiki; alaila Hema 45° Kom. 158 panta e pili ma i ke ke, a hiki i kahi i hoomaka i ka Eke.

W. F. Sumner
Luna Ana Ana



Uku Pau Loa

\$4.-

W. Lee

G. M. Robertson

J. Kekaulaha

J. H. Smith

Honolulu January 16, 1851.

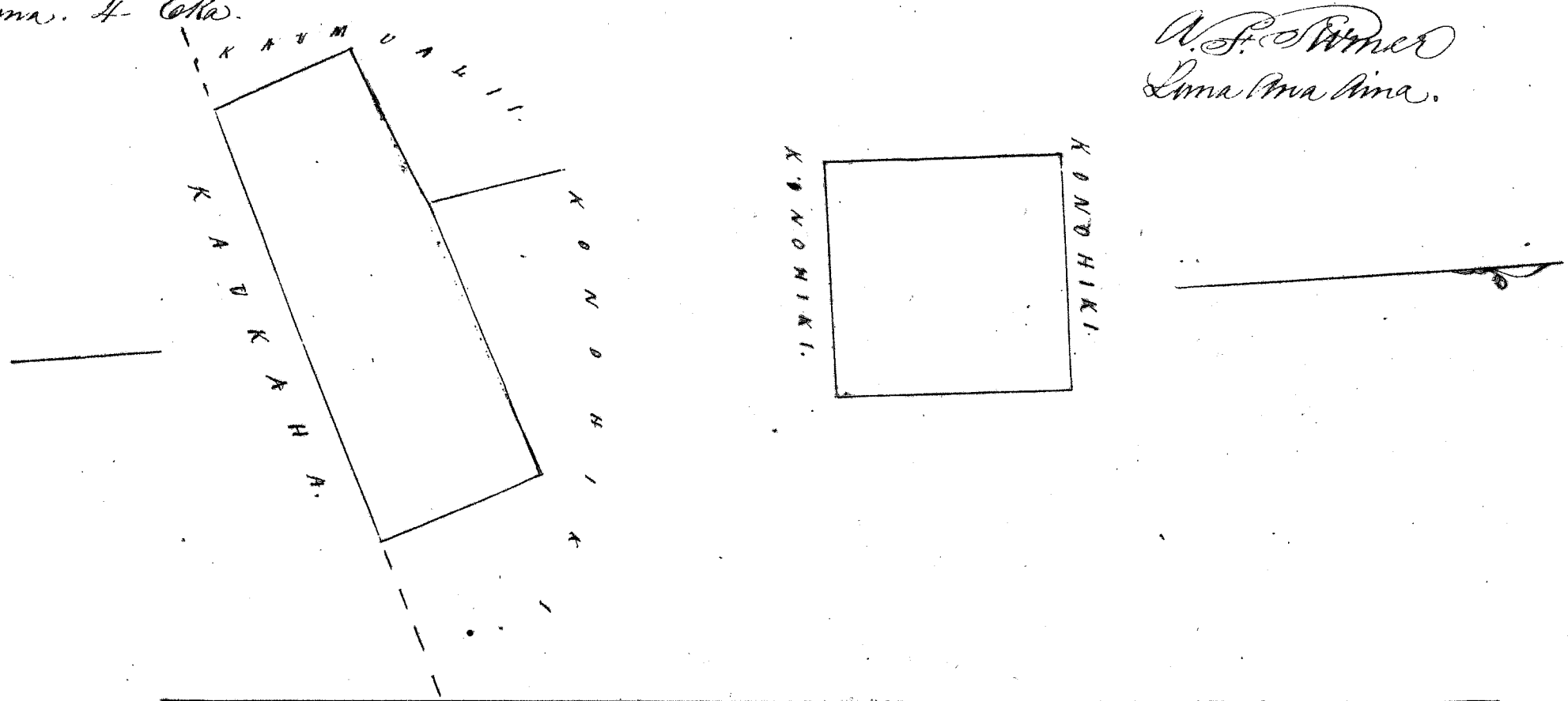
Lanani

Cl. No. 2716. *Hoolea* & *Apana*: ma *Kahuku*.

Apana 1. 2 *Loikalo*. E *hoomaka* ana ma ke *kahi* *Hema*, a e *hilo* ana *Ukan* 20° *Kom*. 100 *paun*, alaila *Ukan* 68° 1/2 *Ok*. 115 *paun* e *fuli* ana i ke *Komuhiki*; alaila *Ukan* 70° *Ok*. 195 *paun* e *fuli* ana i ke *Ke Komuhiki*; alaila *Hema* 19° *Ok*. 114 *paun* e *fuli* ana i ke *Ke Komuhiki*; alaila *Hema* 73° *Kom*. 310 *paun* e *fuli* ana i ke *Kaukaha* a *hilo* i *kahi* i *hoomaka*i. $\frac{35}{100}$ *Eka*.

Apana 2. *Pahale* ma *Ois*. E *hoomaka* ana ma ke *kahi* *Hema Komuhana* a e *hilo* ana *Ukan* 2° *Ok*. 158 *paun*; alaila *Hema* 88° *Ok*. 158 *paun*; alaila *Hema* 2° *Kom*. 158 *paun*, alaila *Ukan* 88° *Kom*. 158 *paun* i *puhia* i ke *Ke Komuhiki* ana. $\frac{1}{4}$ *Eka*.

W. F. Sumner
Luna Ana Ana.



Uku Pua Loa

\$5.

G. M. Robertson
J. H. Smith
S. Kekaulahas
Lanani

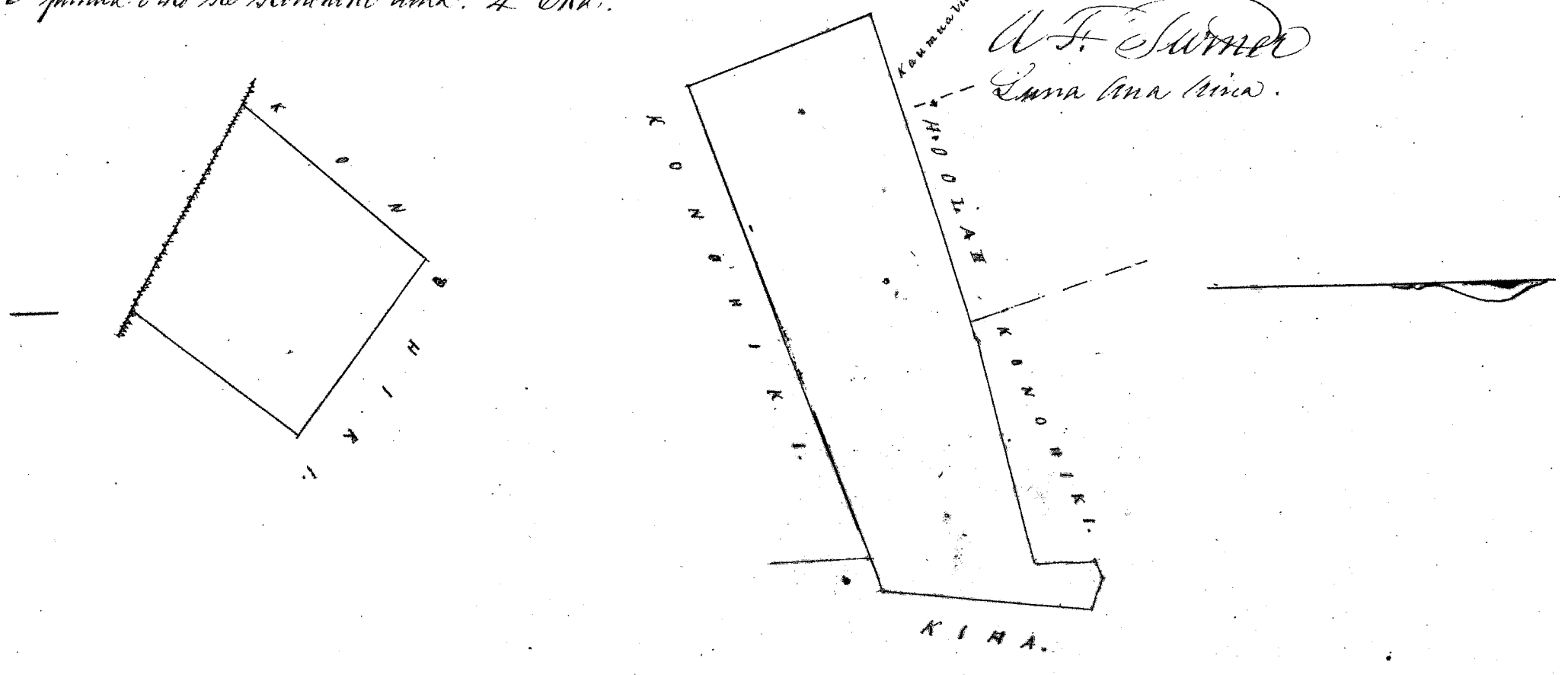
Komuhiki Janari 16, 1851.

Cl. No. 4341. *Kaukaha* & *Apana*: ma *Kahuku*.

Apana 1. 7 *Loikalo*. E *hoomaka* ana ma ke *kahi* *Hema*, a e *hilo* ana *Ukan* 20° *Kom*. 270 *paun*, e *fuli* ana i ke *Ke Komuhiki* ana *hilo*, alaila *Ukan* 73° *Ok*. 450 *paun*, e *fuli* ana i ke *Hoolea*; alaila *Ukan* 78° *Ok*. 314 *paun*, alaila *Ukan* 2° *Kom*. 80 *paun*, alaila *Ukan* 64° *Ok*. 28 *paun*; alaila *Hema* 69° *Ok*. 38 *paun* e *fuli* ana i ke *Ke Komuhiki*, alaila *Hema* 5° *Kom*. 294 *paun* e *fuli* ana i ke *Kaha*, alaila *Hema* 71° *Kom*. 748 *paun*, e *fuli* ana i ke *Ke Komuhiki* ana a *hilo* i *kahi* i *hoomaka*i. $\frac{2}{500}$ *Eka*.

Apana 2. *Pahale*. E *hoomaka* ana ma ke *kahi* *Hema* a e *hilo* ana *Ukan* 42° *Ok*. 165 *paun*, alaila *Hema* 54° *Ok*. 150 *paun*, alaila *Hema* 38° *Kom*. 143 *paun*, alaila *Ukan* 61° *Kom*. 164 *paun* e *fuli* ana i ke *pa/pohaku*, e *puhia* i ke *Ke Komuhiki* ana. $\frac{1}{4}$ *Eka*.

W. F. Sumner
Luna Ana Ana.



Uku Pau Loa.

\$7. -

11

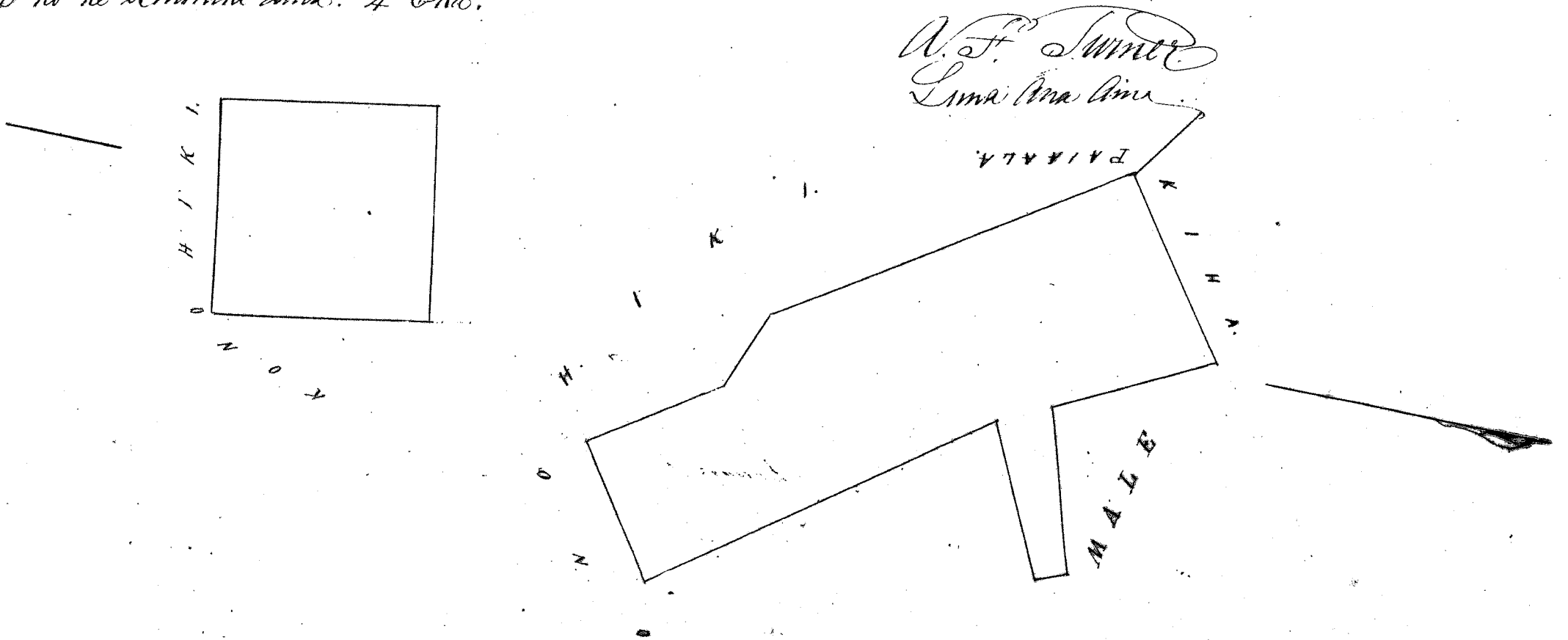
W. Lee
G. W. Robertson
J. Ketaulahas
J. H. Smith
Loaudi

Honolulu, Januari 16, 1851.

C. No. 2706. Hololoia. 2. Apana ma Kahuku.

Apana 1. 3 Liko Kala. E hoomaka ana ma ke kahi Oema, a e holo ana Akaun 34° Kom. 106 pantaun, alaila Akaun 69° Kom. 63 pantaun, e pili ana i ke ke Komohiki aiaa; alaila Akaun 35° Kom. 282 pantaun, e pili ana i ke Paiaala; alaila Akaun 57° Kom. 150 pantaun e pili ana i ke Kaha, alaila Oema 26° Kom. 124 pantaun, alaila Akaun 73° Kom. 123 pantaun, e pili ana i ke Male, alaila Oema 20° Kom. 23 pantaun, alaila Oema 66° Kom. 116 pantaun; alaila Oema 36° Kom. 282 pantaun; alaila Oema 57° Kom. 110 pantaun; e pili ana i ke ke Komohiki aiaa, a hiki i kehi i hoomaka'i. 70 Eka.

Apana 2. Pehala. E hoomaka ana ma ke kahi Oema, a e holo ana Akaun 10° Kom. 158 pantaun, alaila Akaun 80° Kom. 158 pantaun, alaila Oema 10° Kom. 158 pantaun, alaila Oema 80° Kom. 158 pantaun, e pumia i ke ke Komohiki aiaa. 4 Eka.



Uku Pau Loa.

\$6. -

W. Lee
G. W. Robertson
J. H. Smith
J. Ketaulahas
Loaudi

Honolulu, Januari 16, 1851.

C. No. 2723³⁷²³. Male. 1 Apana ma Kahuku.

Apana 1. 9 Liko Kala ma Kahuku. E hoomaka ana ma ke kahi Oikina, a e holo ana Oema 68° Kom. 122 pantaun, e pili ana i ke ke Komohiki, alaila Akaun 83° Kom. 226 pantaun; alaila Oema 67° Kom. 260 pantaun e pili ana i ke Kala-hana, alaila Akaun 23° Kom. 132 pantaun; alaila Akaun 11° Kom. 96 pantaun; e pili ana i ke Kaha; alaila Akaun 88° Kom. 312 pantaun, alaila Oema 77° Kom. 338 pantaun e pili ana i ke Napoe a hiki i kehi i hoomaka'i. 67 Eka.



W. Hee

G. M. Robertson

J. H. Smith

Honolulu January 16, 1851.

Loani

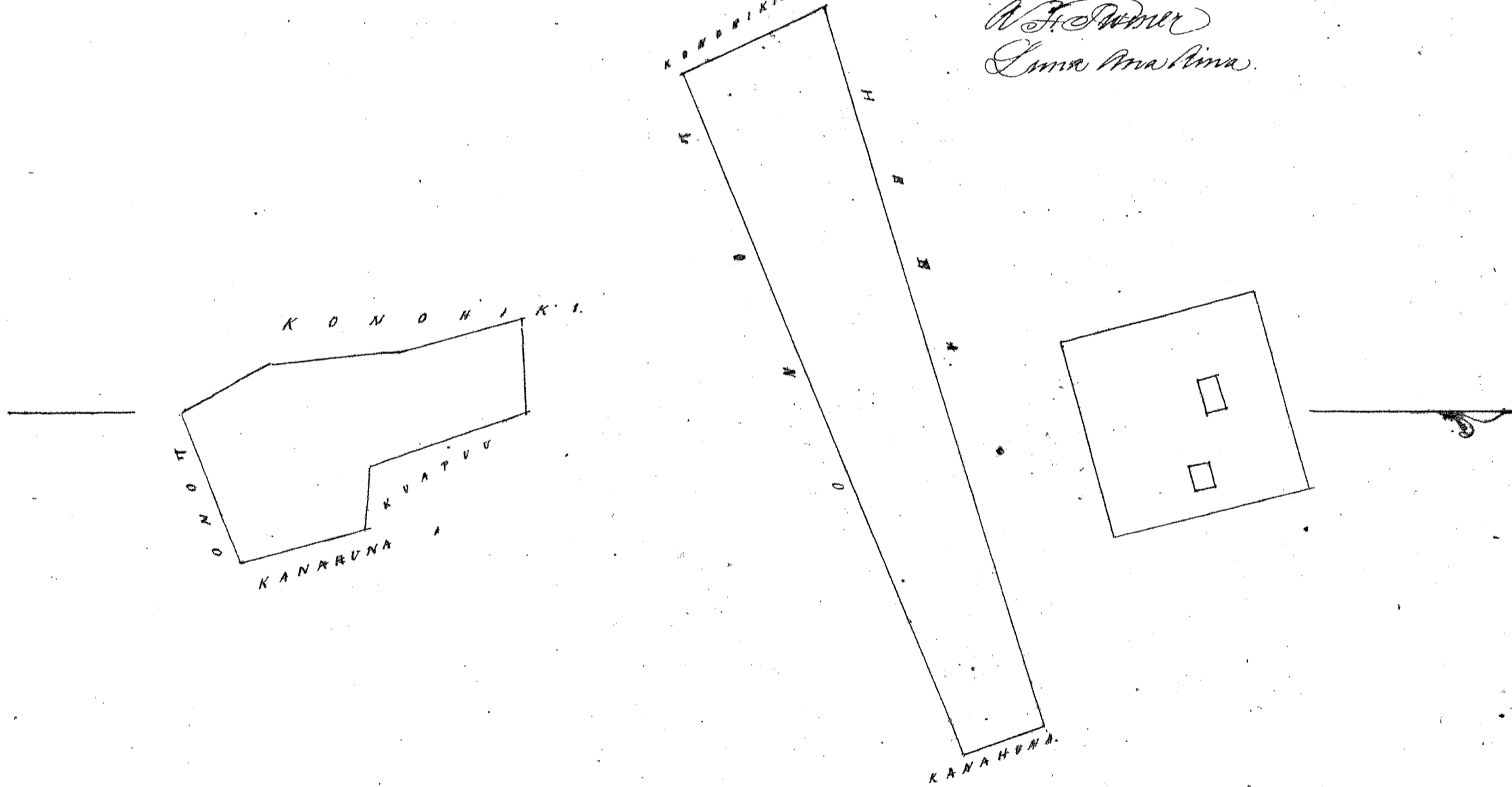
Ch. No. 2781. No anukeoke. 3 Apana. ma Kahuku

Apana 1. Pahalaona, Punaluu. E hoomaka ana ana ke kahi Heema, a e holo ana Ahau 15° Kom. 158 fanku, alaila Ahau 75° Bick. 158 fanku; alaila Heema 15° Bick. 158 fanku, alaila Heema 75° Kom. 158 fanku e pili ana i ka pa pohaku, e fannia i ka ke komohiki aima. 1/4 Eka.

Apana 2. 6 Looi Kalo. E hoomaka ana ana ke kahi Heema, a e holo ana Ahau 25 1/2 Kom. 126 fanku e pili ana i ka ke komohiki, alaila Ahau 75° Bick. 590 fanku, e pili ana i ka Heema; alaila Heema 19° Bick. 67 fanku, e pili ana i ka Kananahuna, alaila Heema 69° Kom. 409 fanku, alaila Heema 66° Bick. 169 fanku e pili ana i ka Looi, a hiki i kahi i hoomaka'i. 3/4 Eka.

Apana 3. 2 Looi Kalo. E hoomaka ana ana ke kahi Heema, a e holo ana Ahau 29° Kom. 80 fanku, e pili ana i ka komohiki, alaila Ahau 16° Kom. 100 fanku, alaila Ahau 16° Kom. 100 fanku, alaila Heema 58 fanku e pili ana i ka ke komohiki, alaila Heema 16° Bick. 129 fanku, alaila Heema 88° Bick. 50 fanku; alaila Heema 15° Bick. 100 fanku e pili ana i ka Kananahuna, alaila Heema 69° Kom. 124 fanku e pili ana i ka Looi, a hiki i kahi i hoomaka'i. 2/3 Eka.

W. Hee
Loani Ana Lina.



W. Hee

G. M. Robertson

J. H. Smith

J. Hekaulaha

Honolulu January 16, 1851.

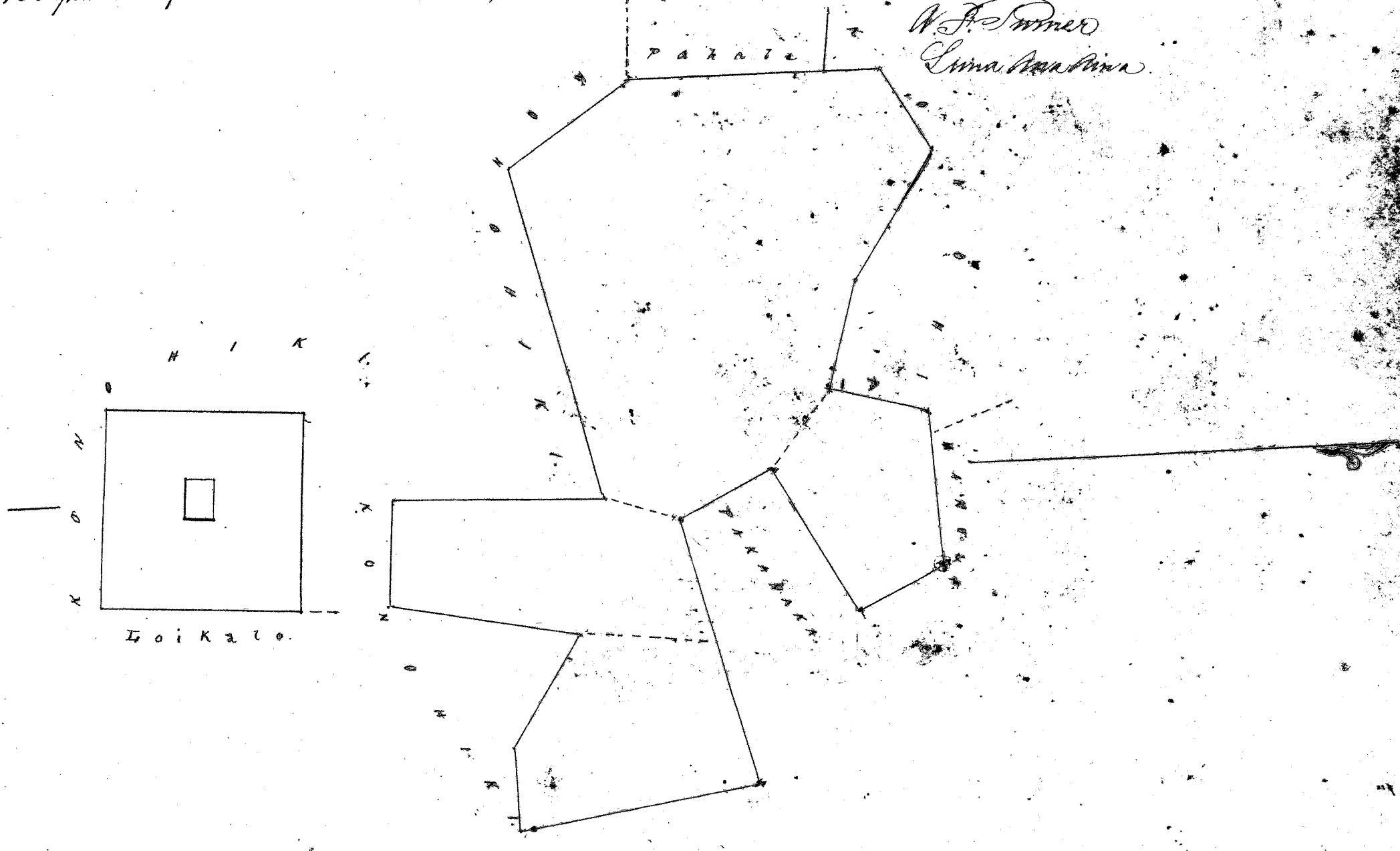
Loani

Ch. No. 2861. Kachel. 2 Apana. ma Kahuku.

Apana 1. 5 Looi Kalo. E hoomaka ana ana ke kahi Heema Ahau, a e holo ana Heema 25° Bick. 74 fanku, e pili ana i ka ke komohiki, alaila Heema 61° Kom. 132 fanku, e pili ana i ka Pakaheka, alaila Heema 27° Bick. 81 fanku, alaila Ahau 76° Bick. 216 fanku, e pili ana i ka Pakaheka; alaila Heema 8 1/2° Bick. 196 fanku, e pili ana i ka ke komohiki; alaila Kananahuna 64 fanku; alaila Ahau 57° Kom. 103 fanku, alaila Heema 12 1/2° Kom. 90 fanku; alaila Ahau 87° Kom. 84 fanku, alaila Ahau 2° Bick. 170 fanku, alaila Heema 70° Kom. 272 fanku, alaila Ahau 35° Kom. 117 fanku, e pili ana i ka ke komohiki,

Alaite Akau 5° 20' dik. 188 fanku, alaite Akau 12° 20' dik. 73 fanku; alaite Koma 57° dik. 122 fanku, alaite Koma 74° dik. 85 fanku; alaite Akau 15° dik. 70 fanku e fili ana i ko ke Kombaiki; alaite Koma 88° kom. 122 fanku, e fili ana i ko Patale a hiki i hiki i Komaiki, 1 ³⁶/₁₀₀ Eka.

Apana 2. Patale. E Komaiki ana ana ke hiki Kikina Koma, a e fili ana alaite Koma 11° kom. 248 fanku e fili ana i ko ke Kombaiki; alaite Akau 86° kom. 158 fanku; alaite Koma 4° kom. 158 fanku, alaite Koma 86° kom. 158 fanku e fili ana i ko ke Kombaiki, ana; a hiki i hiki i Komaiki, 4 Eka.



Uku Pau Loa

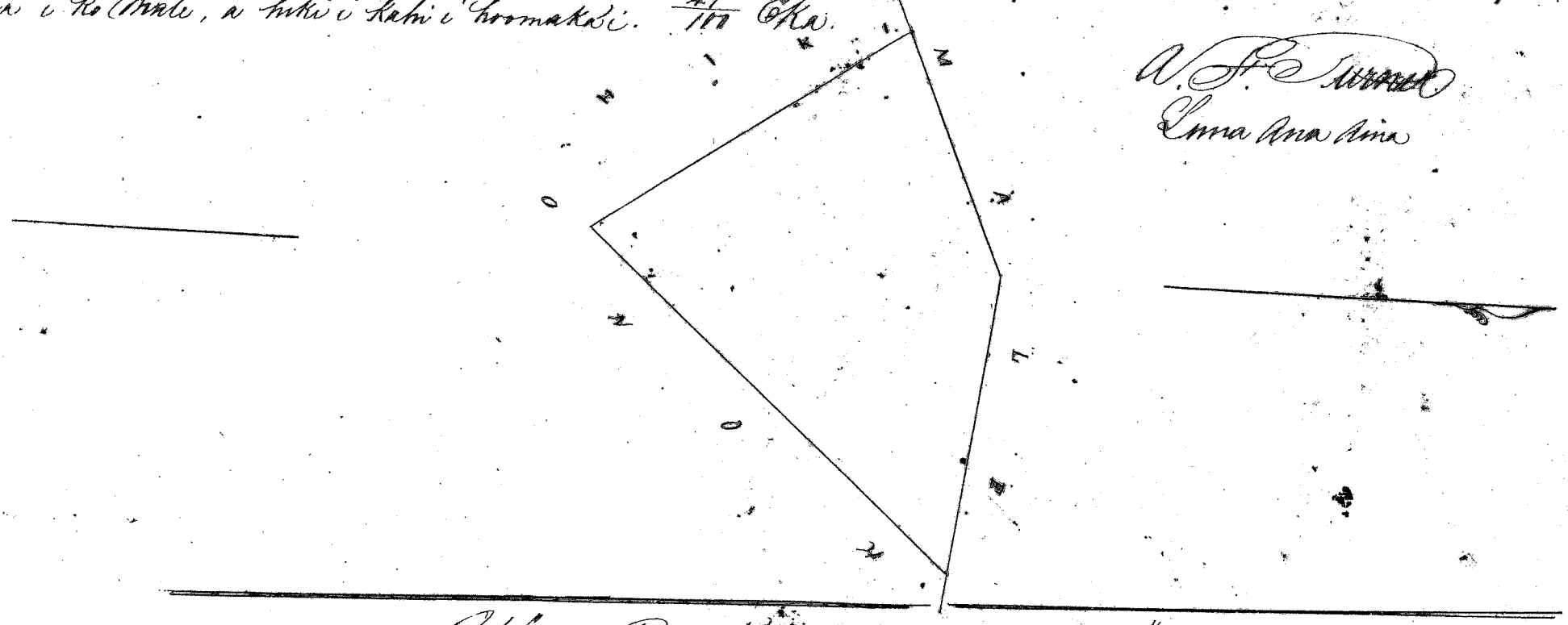
\$6. —

W. Bee
G. W. Robertson
J. H. Smith
J. Kaulahau
Luna

Korohutu January 16, 1851.

C. No. 2934. Kaulahau. Apana ana Kikina

2 Li Kala. E Komaiki ana ana ke hiki Kikina a e fili ana Koma 11° kom. 248 fanku, alaite Akau 86° kom. 158 fanku e fili ana i ko ke Kombaiki; alaite Akau 67° dik. 170 fanku, alaite Koma 83° dik. 201 fanku, e fili ana i ko Patale, a hiki i hiki i Komaiki. ⁴⁷/₁₀₀ Eka.



Uku Pau Loa

\$4. —

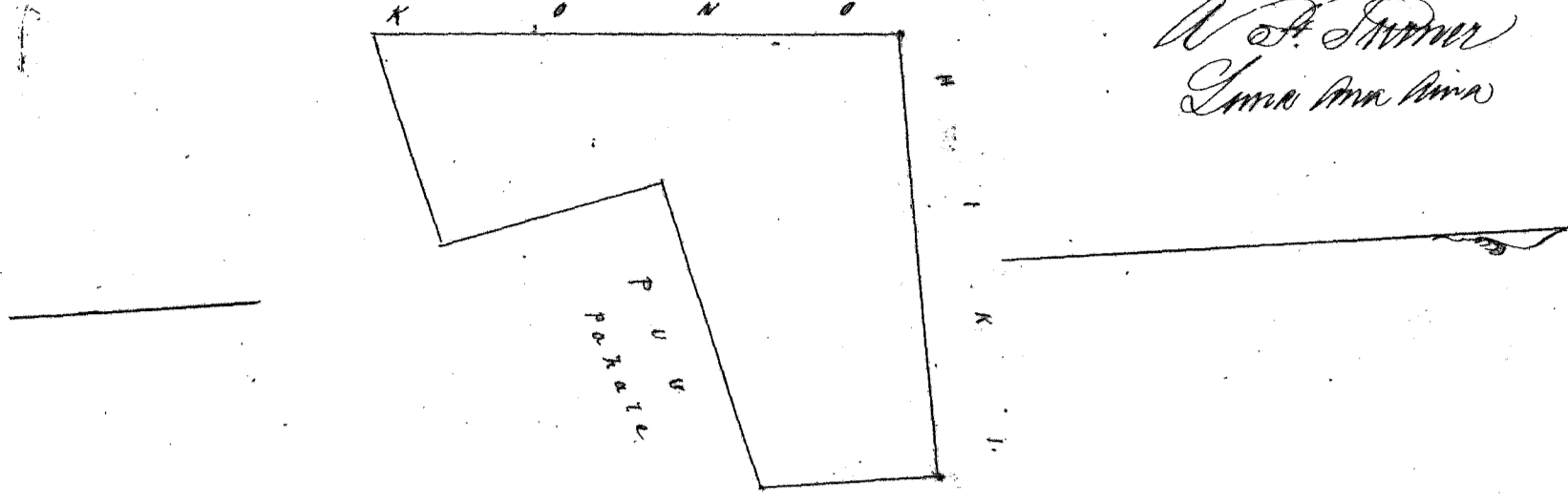
W. Bee
G. W. Robertson
J. Kaulahau
J. H. Smith
Luna

Korohutu January 16, 1851.

Cd. No. 2702. Waialae. 1 Apama ma Kahuku.

Apama 1. Puna Kulu. E hoomaka ana ona ke kahi o Hema, a e holo ana Hema 76° Kom. 123 fanku; alaila ana i ke ke Komiti; alaila Hema 88° Kom. 245 fanku, alaila Hema 117 fanku, e pili ana i ke ke Komiti; alaila Hema 76° Kom. 190 fanku, alaila Hema 112° Kom. 127 fanku e pili ana i ke Puna, a hiki i kahi i hoomakaia. $\frac{93}{100}$ Eka.

W. F. Turner
Luna Ana Ana



Uku Pua Loo

\$4.00

W. H. Lee
G. M. Robertson
J. Kaulahao
J. H. Smith

Hoomakaia Iamari 16, 1851.

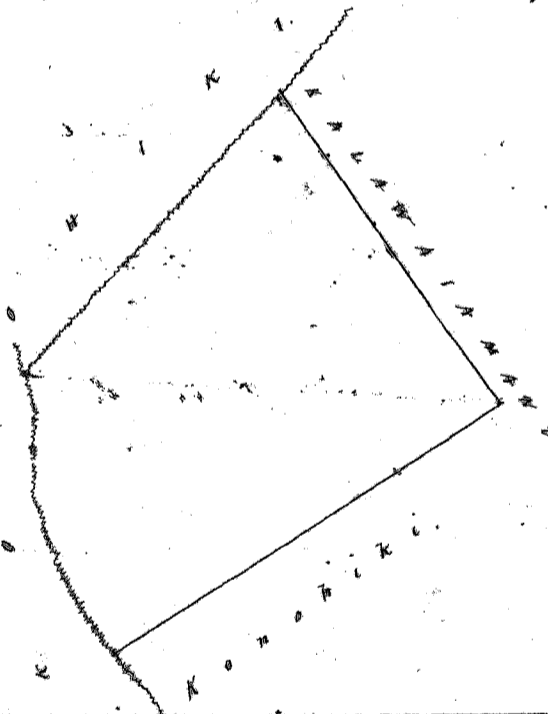
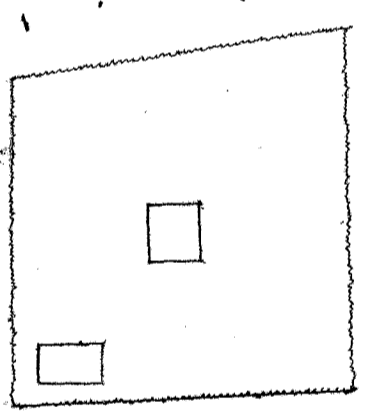
Luna Li

Cd. No. 4329. Kuapuni. 2 Apama ma Keana.

Apama 1. Puna Kulu. E hoomaka ana ona ke kahi o Hema, a e holo ana Hema 53 1/2° Kom. 210 fanku, e pili ana i ke ke Komiti; alaila Hema 51° Kom. 200 fanku, e pili ana i ke Kealaiaomama; alaila Hema 37° Kom. 243 fanku, e pili ana i ke ke Komiti; alaila e pili ana i ke Puna, a hiki i kahi i hoomakaia. $\frac{39}{100}$ Eka.

Apama 2. Puhale. E hoomaka ana ona ke kahi o Hema, a e holo ana Hema 12° Kom. 180 fanku, alaila Hema 85° Kom. 190 fanku; alaila Hema 7° Kom. 182 fanku; alaila Hema 85° Kom. 172 fanku i pumia i ke pa fuhaku. $\frac{32}{100}$ Eka.

W. F. Turner
Luna Ana Ana



Uku Pua Loo

\$5.00

W. H. Lee
G. M. Robertson
J. Kaulahao
J. H. Smith

Hoomakaia Iamari 16, 1851.

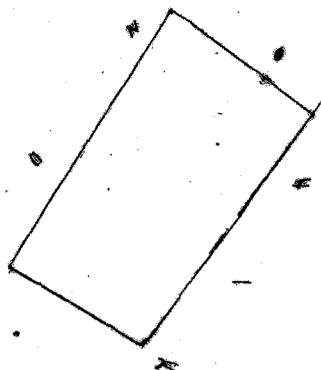
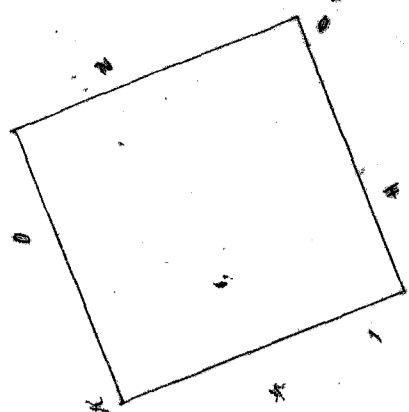
Luna Li

Cd. No. 8537. Kahawai. 2 Apama ma Malaeakana.

Apama 1. Puna Kulu. E hoomaka ana ona ke kahi o Hema, a e holo ana Hema 50° Kom. 160 fanku; alaila Hema 39° Kom. 82 fanku, alaila Hema 50° Kom. 150 fanku; alaila Hema 32° Kom. 80 fanku, e pumia i ke ke Komiti; a hiki i kahi i hoomakaia. $\frac{13}{100}$ Eka.

Apama 2. Puhale. E hoomaka ana ona ke kahi o Hema, a e holo ana Hema 18° Kom. 160 fanku, alaila Hema 72° Kom. 155 fanku; alaila Hema 18° Kom. 160 fanku; alaila Hema 72° Kom. 155 fanku, e pumia i ke ke Komiti Komiti. $\frac{5}{100}$ Eka.

W. F. Turner. Luna Ana Ana



Uku Pan Loa

\$ 5.

W. H. Lee
G. M. Robertson
J. Kekaulaha
J. H. Smith


Honolulu January 16, 1851.

Laurel

Lot No. 7727. Pauka. 1 Apana ma Malaekahana.

Aina Kula. E hoomaka ma ma ke kiki Kona, a e holo ma akau 55° kom. 448 fanku, alaila akau 21° kik, 100 fanku; alaila Kona 48° kom. 165 fanku, alaila Kona 32° kom hana 76 fanku, e fannia i ke ke Konehiki aiaa, ¹³/₁₀₀ Eka.

W. H. Turner
Lana ma Aina



Uku Pan Loa

\$ 4.

W. H. Lee
G. M. Robertson
J. Kekaulaha
J. H. Smith

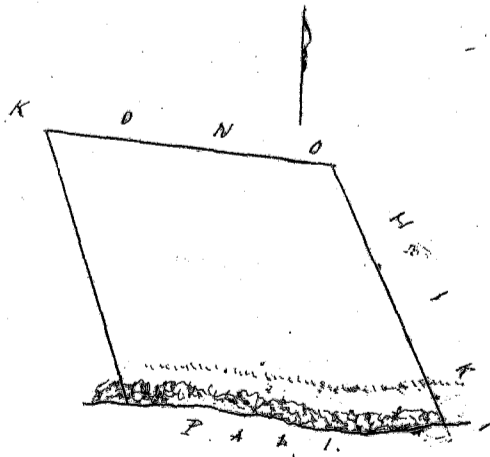
Honolulu January 16, 1851.

Laurel

Lot No. 3870. Pau. 1 Apana ma Malaekahana.

Aina Kula. E hoomaka ma ma ke kiki Konehiki Kona, a e holo ma akau 17° kom. 150 fanku, alaila akau 84° kom. 150 fanku, alaila Kona 24° kik. 152 fanku, e fannia ma i ke ke Konehiki aiaa; alaila e fannia ma ke fannia a kiki i kahi i Konehiki. ²²/₁₀₀ Eka.

W. H. Turner
Lana ma Aina



Uku Pan Loa

\$ 4.

W. H. Lee
G. M. Robertson
J. Kekaulaha
J. H. Smith

Honolulu January 16, 1851.

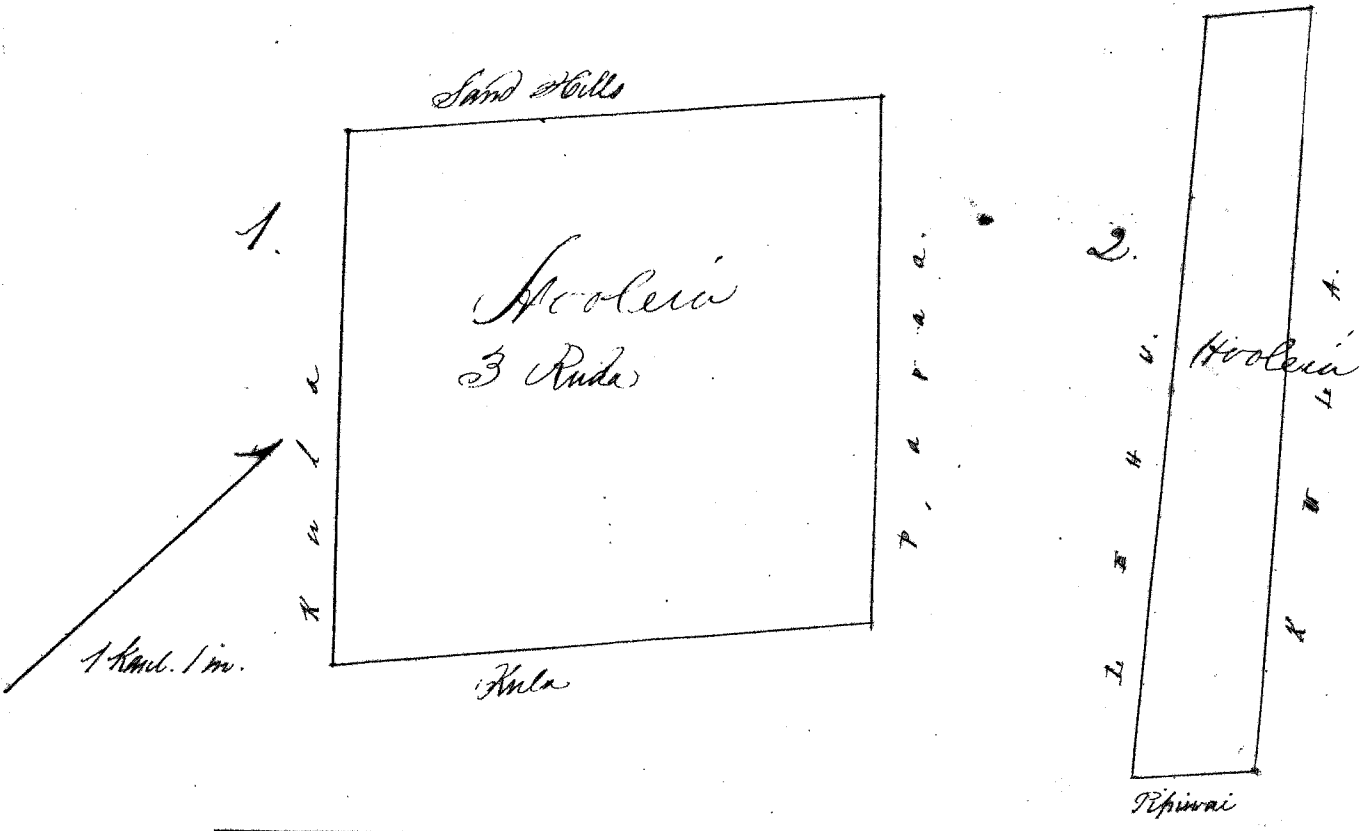
Laurel

Cl. No. 11,059. Timoteo 2 Apama ma Hanalei.

1. Hanalei i ka Ahupuaa o Hanalei, Hanalei Kama'i. Pahale; Pensi na motama. E hoomaka ana ma ke pahu laau, ma ke pumona, kokoke i Hanalei, alaia aku, He. 44° 30'. 2^o 7/100 kaula, ma ke kula, alaia aku He. 44° 30'. 2^o 7/100 kaula, ma ke kula, alaia aku He. 44° 30'. 2^o 7/100 kaula. e pili ana i ka pahale o Pahale, alaia aku He. 44° 30'. 2^o 7/100 kaula. a i kahi i hoomaka ai, e ili ana 3 Puka.

2. Uka Loo malalo, Waihi, Hanalei, Kama'i. Pensi na motama. E hoomaka ana ma ke kahi He. 44° 30'. 2^o 7/100 kaula, ma ke kula, alaia aku He. 44° 30'. 2^o 7/100 kaula. e pili ana i ma Loo o Loo, alaia aku He. 57° 30'. 1^o 25/100 kaula. e pili ana i ma Loo o Pipiwai, alaia aku He. 57° 30'. 1^o 25/100 kaula. e pili ana ke kula o Hanalei, alaia aku He. 57° 30'. 1^o 25/100 kaula. a i kahi i hoomaka ai e ili ana, 3 Puka, 27 Puka.

W. B. Pease
Oct. 24, 1850.



Nana avaa 492, V.G. award
Olelohua Kaka o ka la i
hooko ia maanei ia no
ka la i hookoia ma ka
avaa maluna i hain a
ma ke Buke C. Kama'i
(Mar. 27, 1855)

Uku Pau Loa.

\$5.00

W. B. Pease
Sam. Robertson
J. Kekaulahao
J. H. Smith
L. L. L.

Honolulu Jan. 22, 1851.

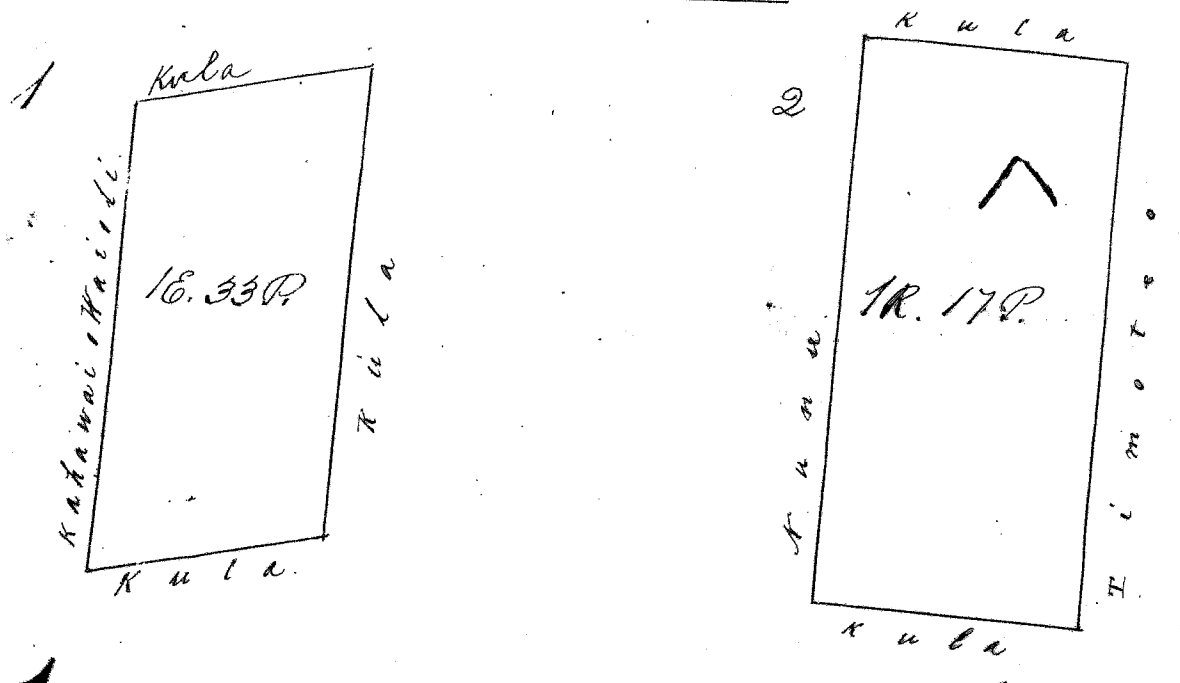
Cl. No. 9274. Kukaleloa 2 Apama ma Waioli.

K...

1. Uka Loo, Kahi-ha imua ma kula, malalo, ka Ahupuaa o Waihi, Hanalei, Kama'i. Pensi na motama, E hoomaka ana ma ke kaha wai o Waihi, ma kahi o ma pumona, alaia aku He. 44° 30'. 2^o 7/100 kaula. e pili ana i ke kaha wai o Waihi, alaia aku He. 65° 30'. 2^o 7/100 kaula. i kahi pumona, alaia aku He. 10° 30'. 5 kaula. alaia aku He. 65° 30'. 2^o 7/100 kaula. e pili ana i ke kula, a i kahi i hoomaka ai, e ili ana 1 Puka, 33 Puka.

2. Pahale. Pensi na motama. E hoomaka ana ma ke pahu laau, kokoke i ka alani ma ke kaha wai, alaia aku He. 45° 30'. 1^o 40/100 kaula. e pili ana i ke kula, alaia aku He. 45° 30'. 1^o 40/100 kaula. e pili ana i ka pahale o Kumu, alaia aku He. 45° 30'. 1^o 40/100 kaula. e pili ana i ke kula a i kahi i hoomaka ai e ili ana 1 Puka, 17 Puka.

W. B. Pease
Oct. 24, 1850.



2 kaula = 1 in.

1 kaula = 1 in.

W. H. Lee
G. M. Robertson
J. Kekaulahao

Honolulu Samari 22, 1851.

J. H. Smith
S. J. Smith

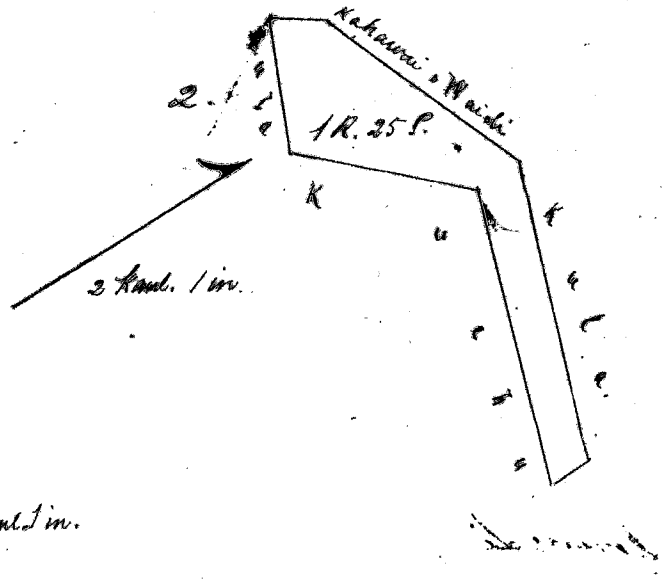
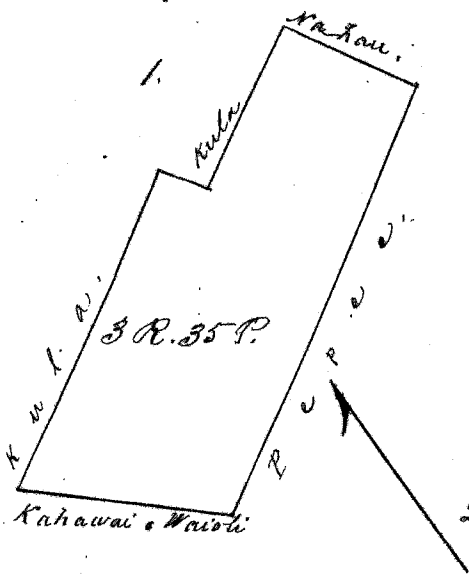
Ce. No. 9070 Kaleikini 2 Apana ma Waioli.

Malohe o ka Ahupuaa o Waioli, Kaleka, Hawaii.

1. Pahale, kahi iwi owa kula. Penei ma motuana. E hoomaka ana owa ka paha laau ma ka pua, kokoke i ke kahawai o Waioli, alaila alu N. 60° E. 5 kaul. e pili ana i owa Loi o Papee, alaila alu N. 30° E. 1 7/10 kaul. e pili ana i ka Loi o Kahuana, alaila alu S. 60° E. 2 kaul. e pili ana i ka kula aupuni, alaila alu N. 30° E. 61 puka. e pili ana i ke kula, alaila alu S. E. 45° E. 2 2/10 kaul. e pili ana i ke kahawai o Waioli, na pua i ka pua, e ili ana. 3 Puka 35 Puka.

2. Aha Loi, Penei ma motuana. E hoomaka ana kokoke i kahawai o Waioli ma ka aiaa o Muiamui, owa ke kahi N. E. alaila alu N. 80° E. 2 7/10 kaul. e pili ana i ke kahawai o Waioli, alaila alu S. E. 60° E. 3 2/10 kaul. owa ke kula aupuni, alaila alu S. E. 55° E. 50 puka. e pili ana i ke kula aupuni, N. 60° E. 3 2/10 e pili ana i ka Loi o Kahuana, alaila alu S. E. 55° E. 2 kaul. e pili ana i owa Loi o Kahuana, alaila alu N. 55° E. 1 7/10 kaul. owa ke kula, alaila alu N. E. 60° E. 60 puka e pili ana i ka aiaa o Muiamui a i kahi i hoomaka i, e ili ana. 1 Puka, 25 Puka.

W. H. Lee
Dec. 24, 1850



W. H. Lee
G. M. Robertson
J. Kekaulahao

Honolulu Samari 22, 1851.

J. H. Smith
S. J. Smith



Ce. No. 10309 Kaniho 2 Apana ma Waioli.

Malohe o ka Ahupuaa o Waioli, Kaleka, Hawaii.

1. Loko, Opahele ka iwa, Penei ma motuana. E hoomaka ana owa ka paha laau ma ka kula, alaila alu S. E. 32° E. 1 7/10 kaul. alaila alu S. E. 60° E. 1 7/10 kaul. owa ke kula, alaila alu N. 32° E. 1 7/10 kaul. alaila alu N. 60° E. 1 7/10 kaul. a i kahi i hoomaka i, e pili ana i ke kula, na pua, e ili ana. 1 Puka.

2. Pahale. Penei ma motuana. E hoomaka ana owa ka pua laau ma ka aupuni, kokoke i ke kahawai, alaila alu S. E. 25° E. 1 6/10 kaul. e pili ana i ka pahale o Kahuana, alaila alu N. 65° E. 2 kaul. e pili ana i ke kula, alaila alu N. 25° E. 1 6/10 kaul. e pili ana i ka pahale o Kahuana, alaila alu S. E. 65° E. 2 kaul. e pili ana i ke kula aupuni a i kahi i hoomaka i, e ili ana. 1 Puka, 11 Puka.

W. H. Lee
Dec. 24, 1851



W. Lee
G. Robertson
J. Hikaulahao
J. H. Smith

Honolulu January 22 1851.

Louise

Cl. No. 8196. Hakui. 2 Apama ma Waikunono i Waiohi.

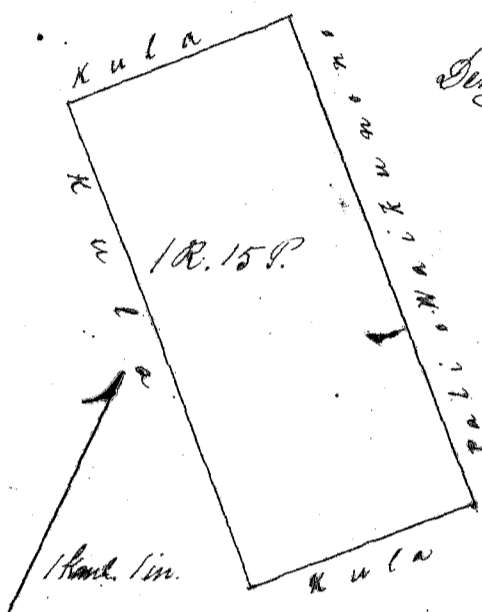
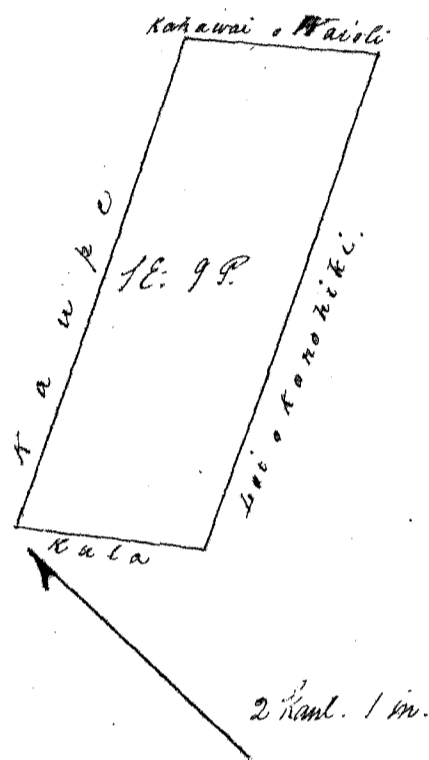
Matoko o ka Ihi o Waikunono, Waiohi, Halelea, Kauai.

1. Penei ma motu, E hoomaka ana ma ka alani o Waiohi ma ke kahi Ke. Ihi. o ka loi, Kaula, alaila aku a. 65° Ihi. 5 ⁷/₁₀ kaula; e pili ana i ka loi o Kaula, alaila aku Ke. 40° Ihi. 2 kaula ma ke kahawai o Waiohi, alaila aku Ke. 65° Ihi. 5 ⁷/₁₀ kaula, e pili ana i ma loi o Kaula, alaila aku Ke. 40° Ihi. 2 kaula. a i kahi i hoomaka'i, e pili ana. 1 Eka, 9 Perka. Mirokalo, ma Kaula.

2. Pahale Penei ma motu, E hoomaka ana ma ka paha laau ma ka hoomaka'i o Waikunono, alaila aku Ke. 45° Ihi. 2 ⁷/₁₀ kaula, ma ka paha o Waikunono i ka paha keke, alaila aku Ke. 45° Ihi. 1 ²⁵/₁₀₀ kaula, alaila aku Ke. 45° Ihi. 2 ⁷/₁₀ kaula, alaila aku Ke. 45° Ihi. 1 ²⁵/₁₀₀ kaula, a i kahi i hoomaka'i, e pili ana i ke Kaula ma paha, e ihi ana. 1 Eka, 15 Perka.

W. H. Pease

Dec. 24, 1850



W. Lee
G. Robertson
J. Hikaulahao
J. H. Smith

Honolulu January 22, 1851.

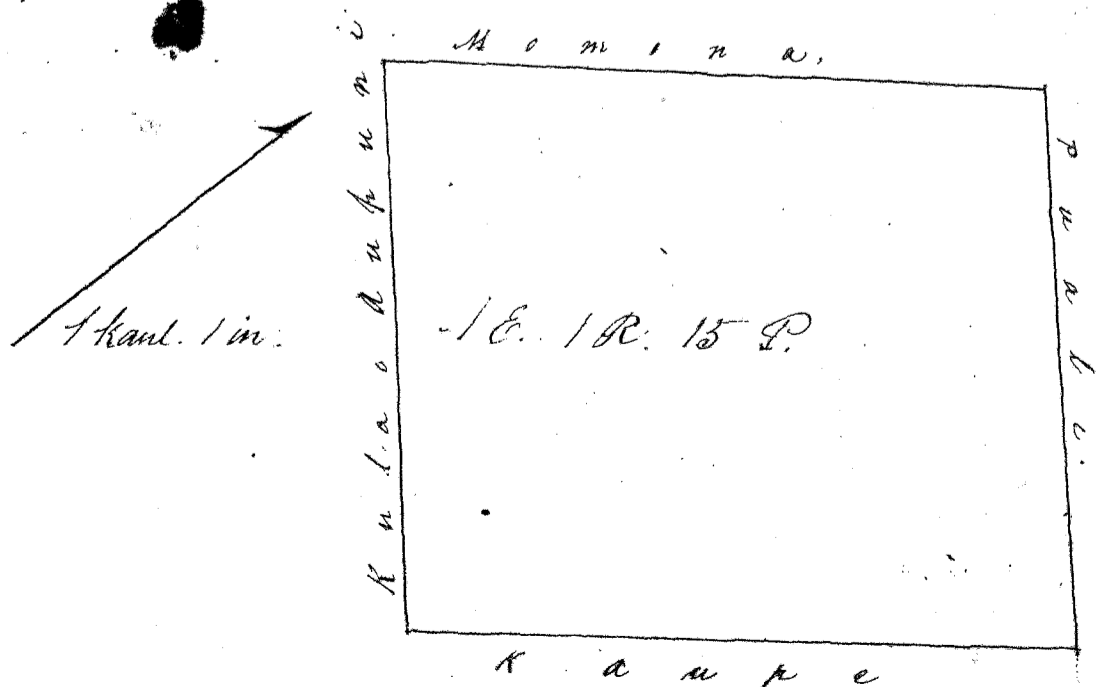
Louise

Cl. No. 9152. Kaula. 1 Apama ma Waiohi.

1. Matoko o ka Ahupuaa o Waiohi, Halelea, Kauai; Penei ma motu, E hoomaka ana ma ka paha laau, ma ka hoomaka'i, Kaula, alaila aku Ke. 40° Ihi. 4 ⁷/₁₀ kaula e pili ana i "Momonu", alaila aku Ke. 55° Ihi. 3 kaula, e pili ana i ma loi o Kaula, alaila aku Ke. 40° Ihi. 4 ⁷/₁₀ kaula, e pili ana i ma loi o Kaula, alaila aku Ke. 55° Ihi. 3 kaula, e pili ana i ke Kaula o Ahupuaa, a i kahi i hoomaka'i, e ihi ana. 1 Eka, 1 Ruda, 15 Perka.

W. H. Pease

Dec. 24, 1850



W. H. Bee
G. M. Robertson
J. Kekaulahao

Honolulu Samari 22, 1857.

J. H. Smith
Lopuni

Co. No. 10316. Naku, 4 Apana ma Waioli.

1. Malalo o ka Ahupuaa o Waioli, Halela, Kama. Akahi loi, Puhamaia ka moa, Penei ma motuana. E hoomaka ana ona ke kahi A. Hei o ka loi o Sotomona, alaila aku He. 60° No. 5 kaul. e pili ana i ka loi o Solomona, alaila aku He. 35° Hei. 2 7/10 kaul. e pili ana i ka pahale o Kokoiaia, alaila h. 60° Hei. 5 kaul. e pili ana i ma loi o Mareka me Koaupuni, alaila aku h. 35° He. 2 7/10 kaul. e pili ana i ka loi o Pimela Oloa, a i kahi i hoomaka'i, e ili ana 1 Eka, 38 Perka.





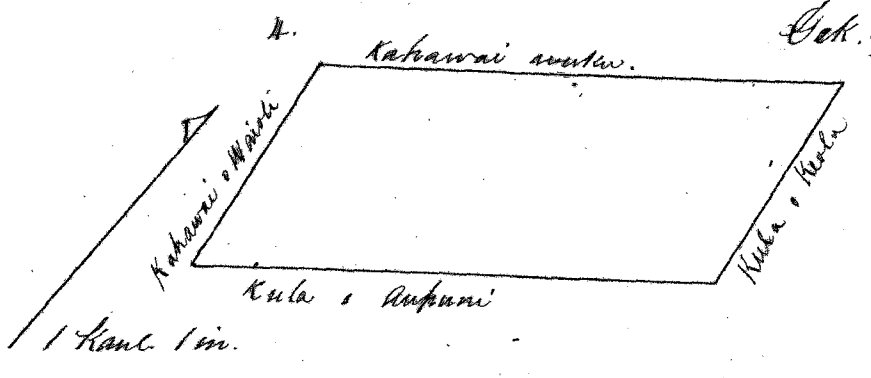
2. Pahale. Penei ma motuana, E hoomaka ana ona ke kula Kupuni ma ka pahale laau, alaila aku h. 30° He. 1 7/10 kaul. e pili ana i ke kula Kupuni, alaila aku He. 60° No. 2 kaul. e pili ana i ke kula Kupuni, alaila aku He. 30° He. 1 7/10 kaul. e pili ana i ka pahale o Kaloikiini, alaila aku h. 60° Hei. 2 kaul. e pili ana i ka loi o Nahan a i kahi i hoomaka'i, e ili ana 1 Ruda.

3. Akahi loi, Ukiuki ka moa; Penei ma motuana. E hoomaka ana ona kahi Kahawai ma ke kahi He. Koa o ka loi o Mareka, alaila aku He. 35° Hei. 75 Pank. e pili ana i ke Kahawai, alaila aku h. 55° Hei. 3 7/10 kaul. e pili ana i ka loi o Kampa, alaila aku h. 35° He. 75 Pank. e pili ana i ka loi o Nanaa, alaila aku He. 55° He. 3 7/10 kaul. e pili ana i ka loi o Mareka a i kahi i hoomaka'i, e ili ana 1 Ruda, 1 Perka.

4. Kahi kula malalo o ka ili o Kampa. Penei ma motuana, E hoomaka ana, koho i ke Kahawai o Waioli ma ka pahale laau, alaila aku h. 50° Hei. 2 7/10 kaul. e pili ana i ke kula Kupuni, alaila aku h. 55° Hei. 2 7/10 kaul. e pili ana i ke kula Kupuni, alaila aku h. 10° He. 1 25/100 kaul. e pili ana i ke kula, Kela, alaila aku He. 50° He. 2 7/10 kaul. e pili ana i kahi Kahawai ma, alaila aku He. 10° He. 1 25/100 kaul. e pili ana i ke Kahawai o Waioli, a i kahi i hoomaka'i, e ili ana 1 Ruda, 1 Perka.

W. H. Bee
Oct. 24, 1857

1.38
-1-
1-1
1-7
20-6



W. H. Bee
G. M. Robertson
J. Kekaulahao

Honolulu Samari 22, 1857.

J. H. Smith
Lopuni

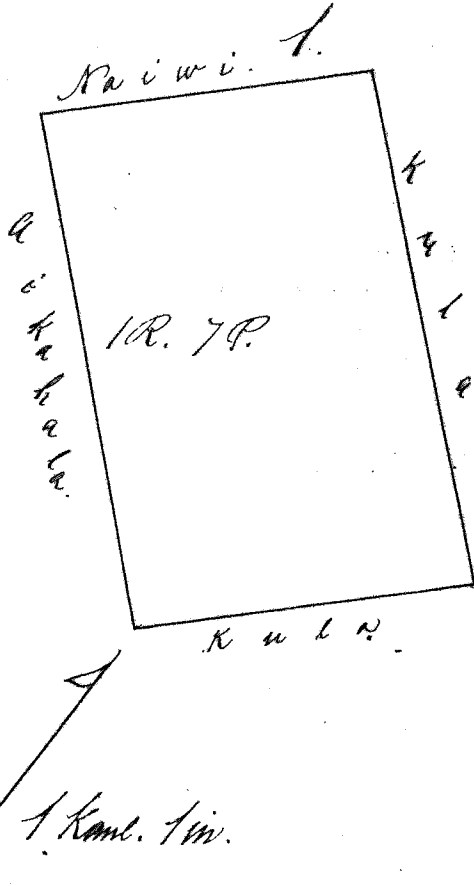
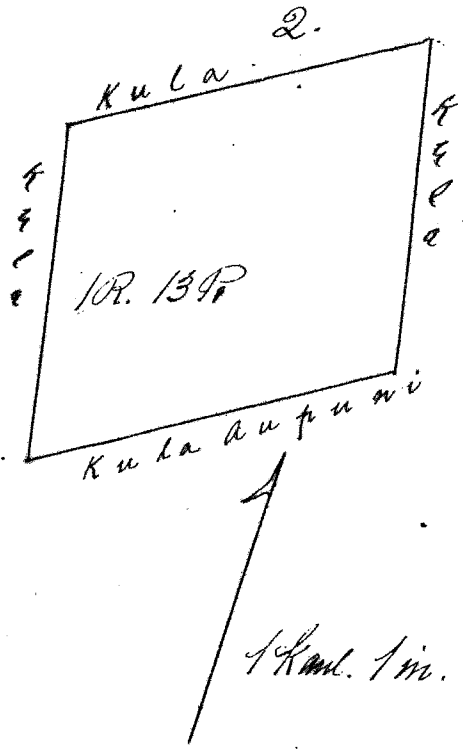
Ci. No. 1059. Pahi. 2 Upama ma Waioti.

1. Maloko i ka Ahupuaa o Waioti, Kahala, Lanai. Mookala. Penei ma motunua. E hoomaka ana ma ka pum kutehi, alaila alaila h. 48° No. 2 7/10 kaul. e pili ana i ka hikahala, alaila alaila h. 45° No. 1 25/100 kaul. e pili ana ma ka aina o Naimi, alaila alaila h. 48° No. 2 7/10 kaul. ma ke kula, alaila alaila h. 45° No. 1 25/100 kaul. a i kahi i hoomaka'i, e ili ana. 1 Kaula, 7 Peka.

2. Pahale, Penei ma motunua, E hoomaka ana, kotoke i ke kahawai o Kaniwa, ma ka pum pumua, alaila alaila h. 12° No. 1 7/10 kaul. i ka pum kutehi, alaila alaila h. 60° No. 2 kaul. e pili ana, i ke kula pumua, alaila alaila h. 12° No. 1 7/10 kaul. e pili ana, i ke kula pumua, alaila alaila h. 60° No. 2 kaul. a i kahi i hoomaka'i, e ili ana. 1 Kaula, 13 Peka.

W. B. Pass.

Dec. 24, 1850.



Wm Pau Loa.

\$5.00

W. B. Pass
Gm Robertson
S. Kekaulaha
J. H. Smith

Komihala Samari 22, 1851.

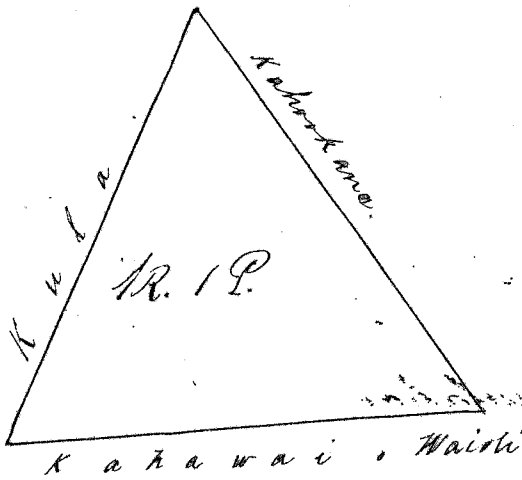
Loamed

Ci. No. 4075. Kooi ma Kapela. 1 Upama ma Kapama i Waioti

Maloko i ka ili o Kapama, Waioti, Kahala, Lanai. Pahale, Penei ma motunua, E hoomaka ana ma ka pum ma, kotoke i kahakahi, alaila alaila h. 2° No. 2 7/10 kaul. e pili ana i ka pahale o Kahakahi, alaila alaila h. 60° No. 2 7/10 kaul. e pili ana i kahawai o Waioti, alaila alaila h. 61° No. 2 6/10 kaul. e pili ana i ke kula a i kahi i hoomaka'i, e ili ana. 1 Kaula, 1 Peka.

W. B. Pass.

Dec. 24, 1850.



1 Kaul. 1 in.

Wm Pau Loa.

\$4.00

W. B. Pass
Gm Robertson
S. Kekaulaha
J. H. Smith

Komihala Samari 24, 1851.

Loamed

C. No. 10317. Kaiwi. 3 Apama ma Waioli.

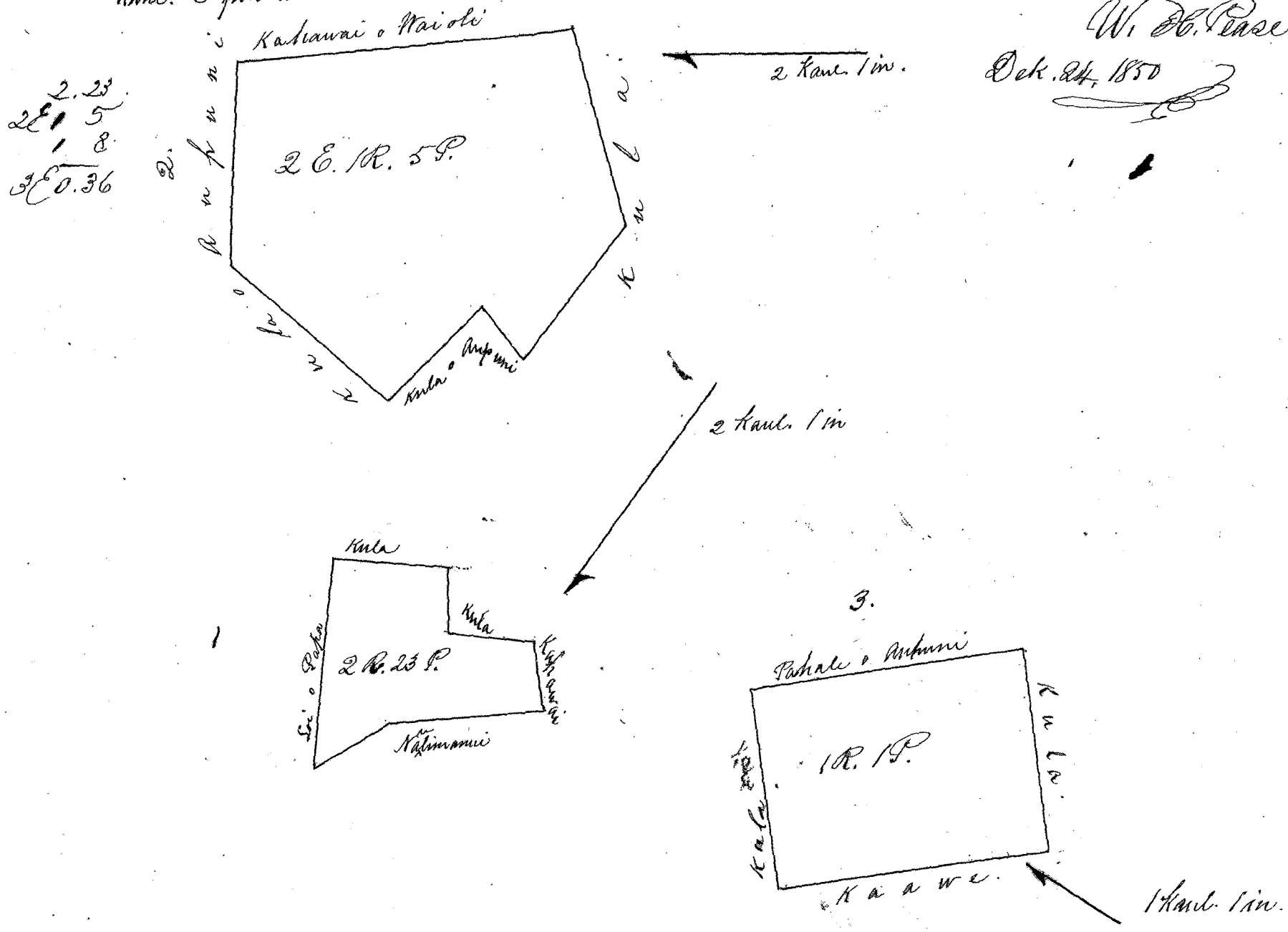
1. Maatoko o ka Ahupuaa o Waioli, Oahu, Kanai. Moku lo'i maatoko o La'iki o Kanihikihi. Penei oia maatoko, E hoomaka ma oia ke kahi o. Ho. o oia lo'i, Papa, alaila aku He. 31° 00'. 3 Kaul. e pili ana i ka lo'i o Papa, alaila, He. 58° Ho. 1 ⁷⁵/₁₀₀ Kaul. e pili ana i ke kula o Kupunui, alaila aku He. 31° Ho. 1 Kaul. e pili ana i ke kula o Kupunui, alaila aku He. 58° Ho. 1 ⁷⁵/₁₀₀ Kaul. e pili ana i ka lo'i o Camela, alaila aku He. 23° Ho. 1 Kaul. e pili ana i ke kahawai muku, alaila aku He. 50° He. 2 ⁷⁵/₁₀₀ Kaul. e pili ana i ka lo'i o Naulimanui, alaila aku He. 23° He. 1 ⁷⁵/₁₀₀ Kaul. a i kahi i hoomaka'i, e iti ana. 2 Rnda, 23 Paka.

2. A lo'i oia kula, maatoko o ka lo'i o Lanipua, Penei oia maatoko. E hoomaka ma oia ka pua kula oia ke kahawai o Waioli, alaila aku He. 88° Ho. 3 Kaul. e pili ana i ke kula o Kupunui, alaila aku He. 43° Ho. 3 Kaul. alaila aku He. 45° He. 2 Kaul. e pili ana i ke kula o Kupunui, alaila aku He. 53° Ho. 1 Kaul. e pili ana i ke kula o Kupunui, alaila aku He. 50° He. 2 ⁷⁵/₁₀₀ Kaul. i ka pookela oia ekele, alaila aku He. 77° He. 3 Kaul. i ke kahawai o Waioli, alaila aku He. 4° Ho. 5 ⁷⁵/₁₀₀ Kaul. e pili ana i ke kahawai o Waioli a i kahi i hoomaka'i, e iti ana 2 Eka, 10 Paka.

3. Pahala. Penei oia maatoko, E hoomaka ma oia ka pua kula kula oia ke kahawai o Kahawai, alaila aku He. 39° He. 2 Kaul. e pili ana i ka pookela o Kawa, alaila aku He. 51° He. 1 ⁷⁵/₁₀₀ Kaul. e pili ana i ke kula o Kupunui, alaila aku He. 39° Ho. 2 Kaul. e pili ana i ka pookela o Kupunui, alaila aku He. 57° Ho. 1 ⁷⁵/₁₀₀ Kaul. e pili ana i ke kula oia maatoko a i kahi i hoomaka'i, e iti ana, 1 Rnda, 8 Paka.

W. D. Pease

Dec. 24, 1850



Uku Pau Loa.

\$7. --

W. H. C. Robertson
J. H. Kaulahao
J. H. Smith

Honolulu January 22, 1851.

I. A. Smith

C. No. 9833. Pape. 4 Apama ma Waioli.

1. Maatoko o ka Ahupuaa o Waioli, Oahu, Kanai. Moku lo'i maatoko o La'iki o Kanihikihi. Penei oia maatoko. E hoomaka ma oia kahi pua kula, ma ka lo'i o Ahau ka i'ina, alaila aku He. 62° He. 1 ⁷⁵/₁₀₀ Kaul. e pili ana i ka lo'i o Kaihihi, alaila aku He. 28° Ho. 2 ⁷⁵/₁₀₀ Kaul. e pili ana i ka lo'i o Kaikaua, alaila aku He. 62° Ho. 1 ⁷⁵/₁₀₀ Kaul. e pili ana i ka lo'i o Kanihikihi, alaila aku He. 28° He. 2 ⁷⁵/₁₀₀ Kaul. e pili ana i ka lo'i o Ahau ka i'ina a i kahi i hoomaka'i, e iti ana. 10 R. 15 P.

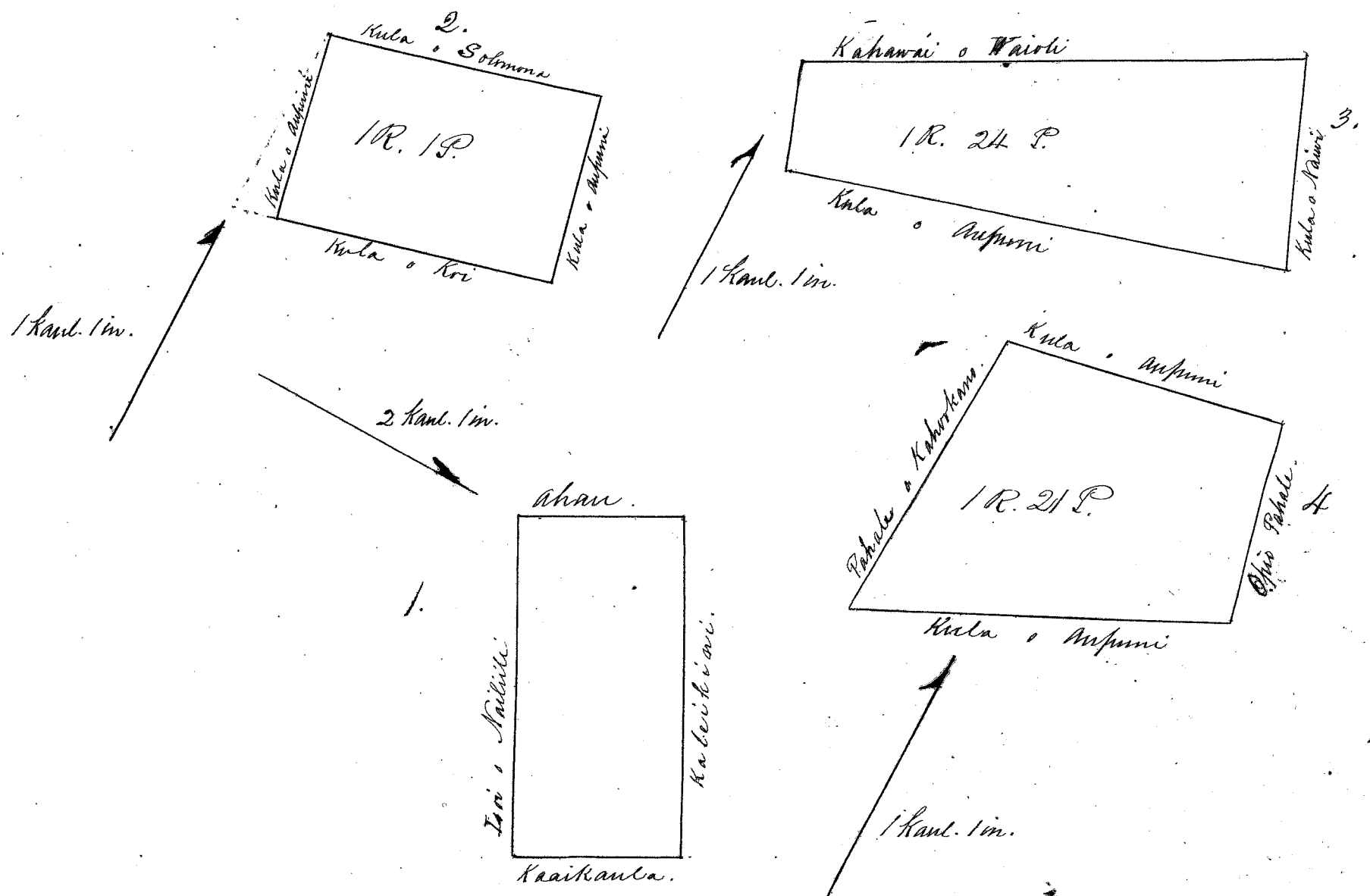
2. Kula. E hoomaka ma oia ke kahi o. He. Ho. o ke kula o Ahouka, alaila aku He. 15° He. 1 ⁷⁵/₁₀₀ Kaul. e pili ana i ke kula o Kupunui, alaila aku He. 75° He. 1 ⁷⁵/₁₀₀ Kaul. e pili ana i ke kula o Hei, alaila aku He. 15° Ho. 1 ⁷⁵/₁₀₀ Kaul. e

1 E 11 P
41
64
61
1 4 17
2. 3. 7 13 17

fili ana i ke kula Anupuni, alaila atun 16.75° No. $1 \frac{20}{100}$ kaul. e fili i ke kula, Solomona a i kahi i hoomaka'i, e ili ana. 1R. 1P.
 3. Akahi Loi, Kapiha ka inoa. Penei oia motuana, e hoomaka ana oia kappahu laau kokoke i ke kahawai o Waipi, alaila atun 16.20° No. 75 frank. e fili ana i ke kula Anupuni, alaila atun 16.75° No. $3 \frac{70}{100}$ kaul. e fili ana i ke kula o Anupuni, alaila atun 16.20° No. $1 \frac{50}{100}$ kaul. e fili ana i ka kula o Kawai, alaila atun 16.62° No. $3 \frac{50}{100}$ kaul. e fili ana i ke kahawai o Waipi a i kahi i hoomaka'i, e ili ana, 1Ruda, 24 Peka.

4. Pehala, Penei oia motuana, e hoomaka ana oia ke kahi R. No. o ka pahala o Opiu, alaila atun 16.14° No. $1 \frac{40}{100}$ kaul. e fili ana i ka pahala o Opiu, alaila atun 16.63° No. $2 \frac{60}{100}$ kaul. e fili ana i ke kula o Anupuni, alaila atun 16.2° No. $2 \frac{70}{100}$ kaul. e fili ana i ka pahala o Kahookana, alaila atun 16.78° No. 2 kaul. e fili ana i ke kula o Anupuni, a i kahi i hoomaka'i, e ili ana, 1R. 21P.

W. H. Chase
 Dec 24, 1851



Wm Pau Loa \$6.-

W. H. Chase
 Geo Robertson

J. Kekaubakao

J. H. Smith

Loanuli

Ch. No. 9380 + 4025. Solom. Kawaenui, o Ahama ma Waipi

1. Analohe o ka Ahupuaa o Waipi, Kaleka, Kawai. Akahi loi, Kapiha ka inoa, Penei oia motuana, e hoomaka ana oia ke kahawai. maku, Waipi, oia ke kahi R. No. o ka loi Laha ka inoa, alaila atun 16.41° No. $1 \frac{50}{100}$ e fili ana i ke kahawai maku o Waipi, alaila atun 16.68° No. $1 \frac{70}{100}$ kaul. e fili ana i ka loi Kahimama ka inoa, alaila atun 16.41° No. $1 \frac{70}{100}$ kaul. e fili ana i ka loi, Makaha, alaila atun 16.65° No. $1 \frac{70}{100}$ kaul. e fili ana i ka loi Laha ka inoa, a i kahi i hoomaka'i, e ili ana, 1Ruda.

2. Akahi loi, Kapiha ka inoa, Penei oia motuana, e hoomaka ana oia ke kahi R. No. o ka loi, Kapela, alaila atun 16.32° No. $2 \frac{70}{100}$ kaul. e fili ana i ka loi o Kapela, alaila atun 16.55° No. $2 \frac{70}{100}$ kaul. e fili ana i ka loi o Kahimama, alaila atun 16.32° No. $2 \frac{70}{100}$ kaul. e fili ana i ka loi o Ahama, alaila atun 16.55° No. $2 \frac{70}{100}$ kaul. e fili ana i ka loi o Nalili, a i kahi i hoomaka'i, e ili ana, 2Ruda, 21 Peka.

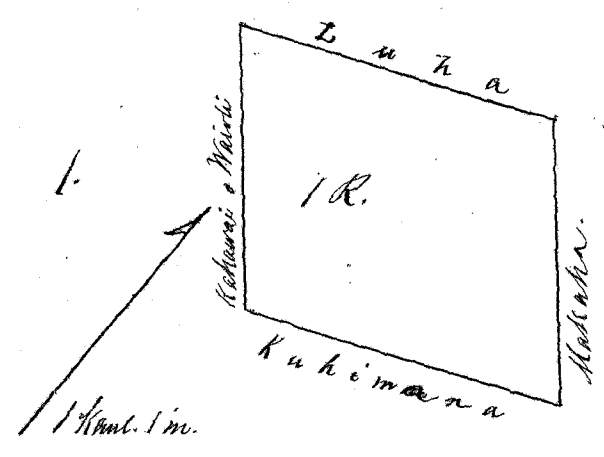
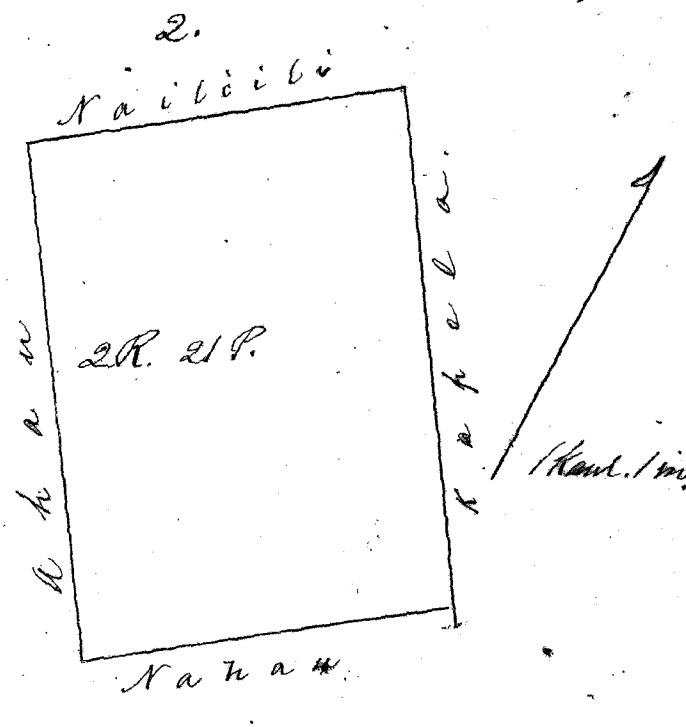
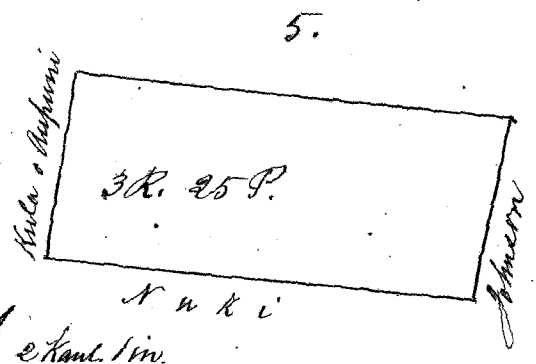
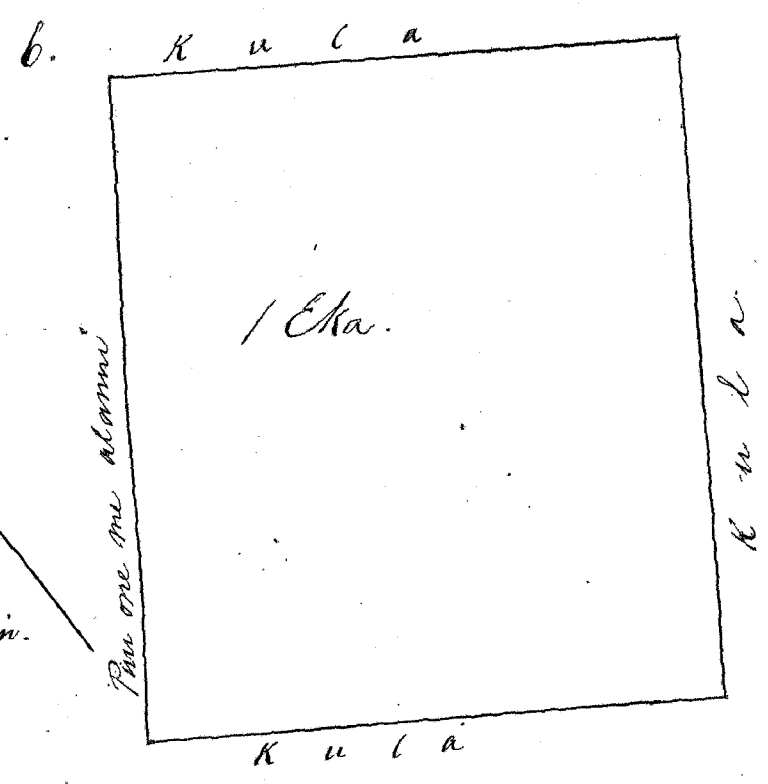


3. Ahau, Penei oia motuana, e hoomaka ana oia ke kahi R. No. o ia loi o Kahookana, alaila atun 16.55° No. 2 kaul. e fili ana i ka loi o Kahookana, alaila atun 16.20° No. 3 kaul. e fili ana i ke kahawai o Waipi, alaila atun 16.62° No. 2 kaul. e fili ana i ke kula Anupuni, alaila atun 16.40° No. $3 \frac{70}{100}$ kaul. e fili ana i ka loi o Waipi, a i kahi i hoomaka'i, e ili ana, 1Ruda, 26 Peka.

4. Kula maalohe o ka ili o Ahama, Penei oia motuana, e hoomaka ana oia ke kahi R. No. o ke kula o Kahookana, alaila atun 16.80° No. $2 \frac{70}{100}$ kaul. e fili ana i ke kula o Kahookana, alaila atun 16.18° No. 2 kaul. e fili ana i ke kula o Pihawai, alaila atun 16.85° No. 3 kaul. e fili ana i ke kahawai o Waipi, alaila atun 16.3° No. $1 \frac{50}{100}$ kaul. e fili ana i ke kula Anupuni, a i kahi i hoomaka'i, e ili ana, 2Ruda, 4 Peka.

5. Māhūi lōi, Humuhua ka tōa, Penei na motuana, E hoomaka ana ana ke kahi He. No. 1 ka lōi o Naha, alaila alaila He. 65° No. 2 7/8 kaul. e pili ana i ka lōi o Naha, alaila alaila He. 20° No. 2 kaul. e pili ana lōi mahuluhale o Johnen, alaila alaila He. 65° No. 2 7/8 kaul. e pili ana i ke kahi o Mupuni, alaila alaila He. 20° No. 2 kaul. e pili ana o ke kahi Mupuni o i kahi i hoomaka'i, e iti ana, 3 R. 25 P.

6. Pahale ma'ika o ka Mupuna o Kaula, Kaula, Kaula. Penei na motuana, E hoomaka ana ana ka paha laau hōkōke ka alama ana ke kahi alaila alaila He. 34° No. 3 7/8 kaul. e pili ana i ka alama, alaila alaila He. 65° No. 3 kaul. e pili ana i ka kula, alaila alaila He. 34° No. 3 7/8 kaul. e pili ana i ke kula, alaila alaila He. 65° No. 3 kaul. e pili ana i ke kula, a i kahi i hoomaka'i, e iti ana. 1 Eka.

W. H. Pease
Oct. 24, 1851.



1 R.
2 21 P.
1 26
2 4
3 25
3 5 2 36

Uku Pau Loa.

\$7

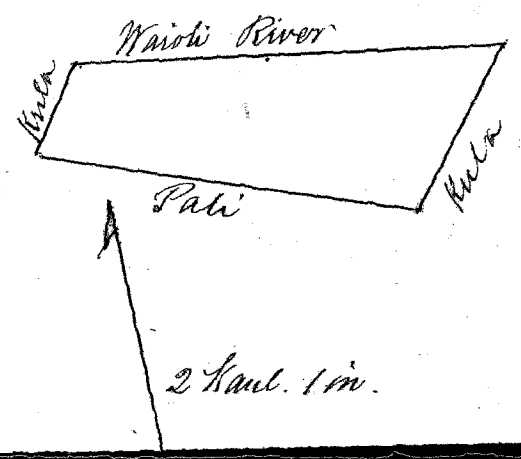
M. L. H. H.
G. W. Robertson
S. K. Kaulahao
J. H. Smith
Loanuli

Honolulu January 22, 1851.

Cl. No. 7670. Kaula, 1 Apana ma Waioli.

Mokohu o ka Mupuna o Waioli, Kaula, Kaula. Penei na motuana, E hoomaka ana ana ka paha laau ana ke kahawai o Waioli, alaila alaila He. 80° No. 2 7/8 kaul. e pili ana i ke kahawai o Waioli, alaila alaila He. 40° No. 2 kaul. i kahi paha laau, ana ka paha, alaila alaila He. 70° No. 4 kaul. e pili ana i ka paha, alaila alaila He. 34° No. 1 kaul. a i kahi i hoomaka'i, e iti ana, 2 Kula, 13 Paha.

W. H. Pease
Oct. 24, 1851.



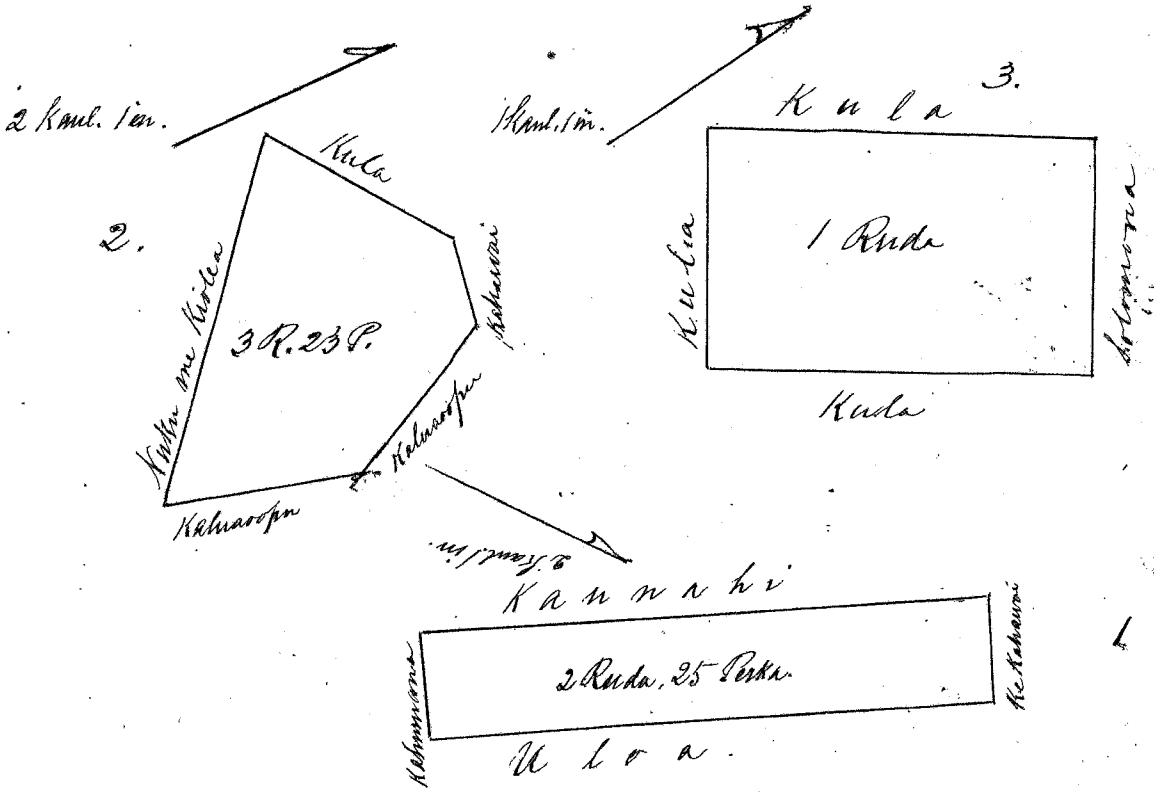
W. Lee
Gm Robertson
J. Hekaulahao
J. H. Smith
Loomi

Honolulu Samam 22, 1851.

Cl. No. 10593. Piiwai. 3 Apana ma Waiali.

1. Maatoko o ka Ahupuaa o Waiali, Kooloa, Kanai. Penei na motu. E hoomaka ana ma ka kahawai ma ka kahi o...
 2. Penei na motu. E hoomaka ana ma ka kahawai ma ka kahi o...
 3. Pahale. Penei na motu. E hoomaka ana ma ka pahale ma ka kahi o...

W. H. Pense
Dec. 24, 1851.



2, 25
3, 23
E 3, 8

W. Lee
Gm Robertson
J. Hekaulahao
J. H. Smith
Loomi

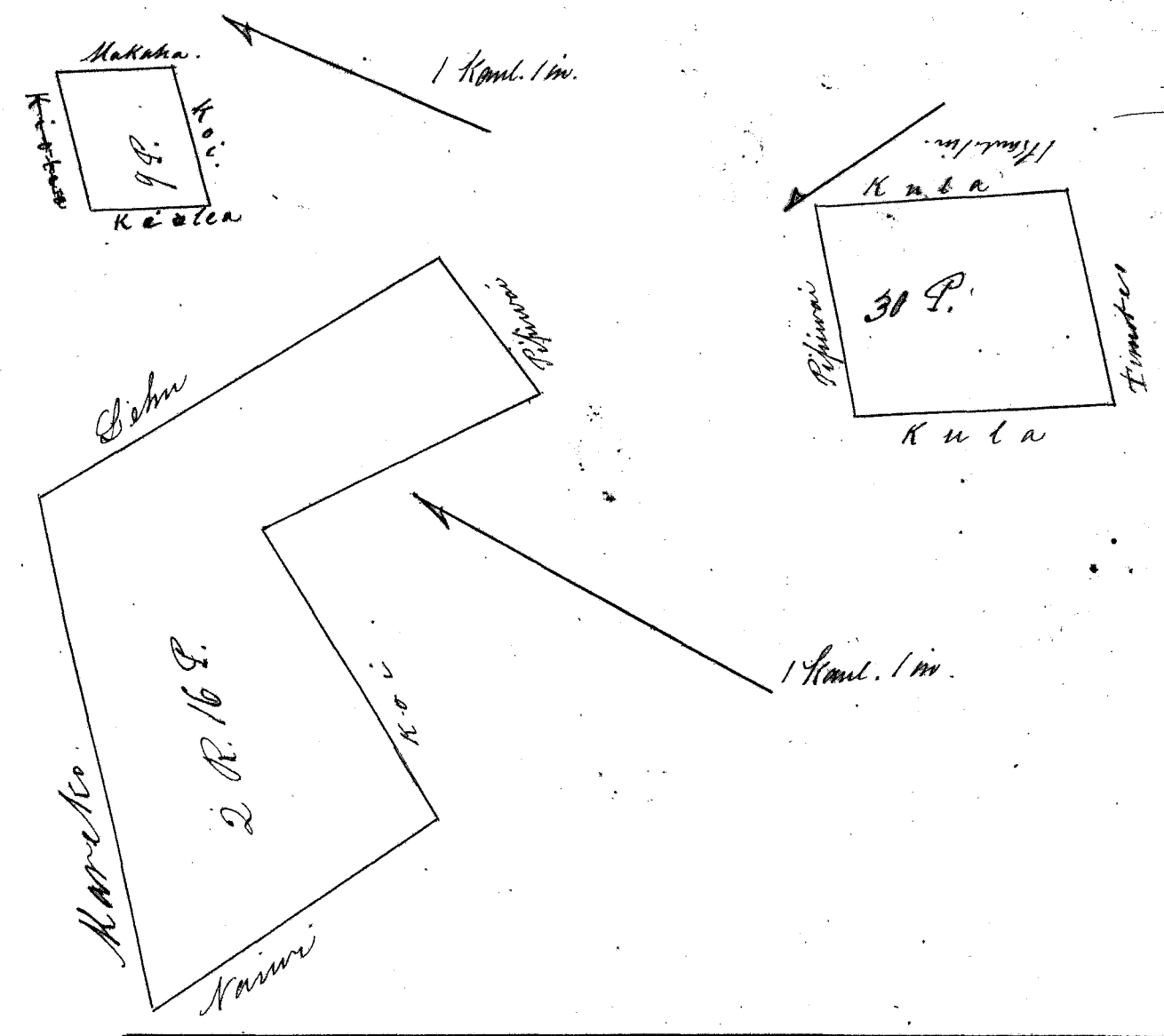
Honolulu Samam 22, 1851.

Cl. No. 10594. Papa. 3 Apana ma Komalei.

1. Pahale maatoko o ka ili o Kama, Kooloa, Kanai. Komalei. Penei na motu. E hoomaka ana ma ka pahale...
 2. Maatoko o ka ili o Namakaokaha, Waiali. Penei na motu. E hoomaka ana ma ka kahi o...

3. Akahi lai. Puni oia motuna. E hoomaka ana ma ke kahi o. Ili. i ka lo'i o Kiole, alaila alu He. 25. Ili. 70 Pank. i pili ana i ka lo'i o Kiole, alaila alu He. 53. Ili. 85 Pank. i pili ana i ka lo'i o Kioi, alaila alu He. 25. Ili. 70 Pank. alaila alu He. 53. Ili. 85 Pank. a i kahi i hoomaka'i, e iho ana. I Puka.

W. H. Pease
Oct. 24, 1850



30 P.
2.16
3 P. 15

Wm Pan & Co. \$5.00
 W. H. Pease
 Geo. Robertson
 J. Kaulahao
 J. H. Smith
 Louie Si

Honolulu January 22, 1851.

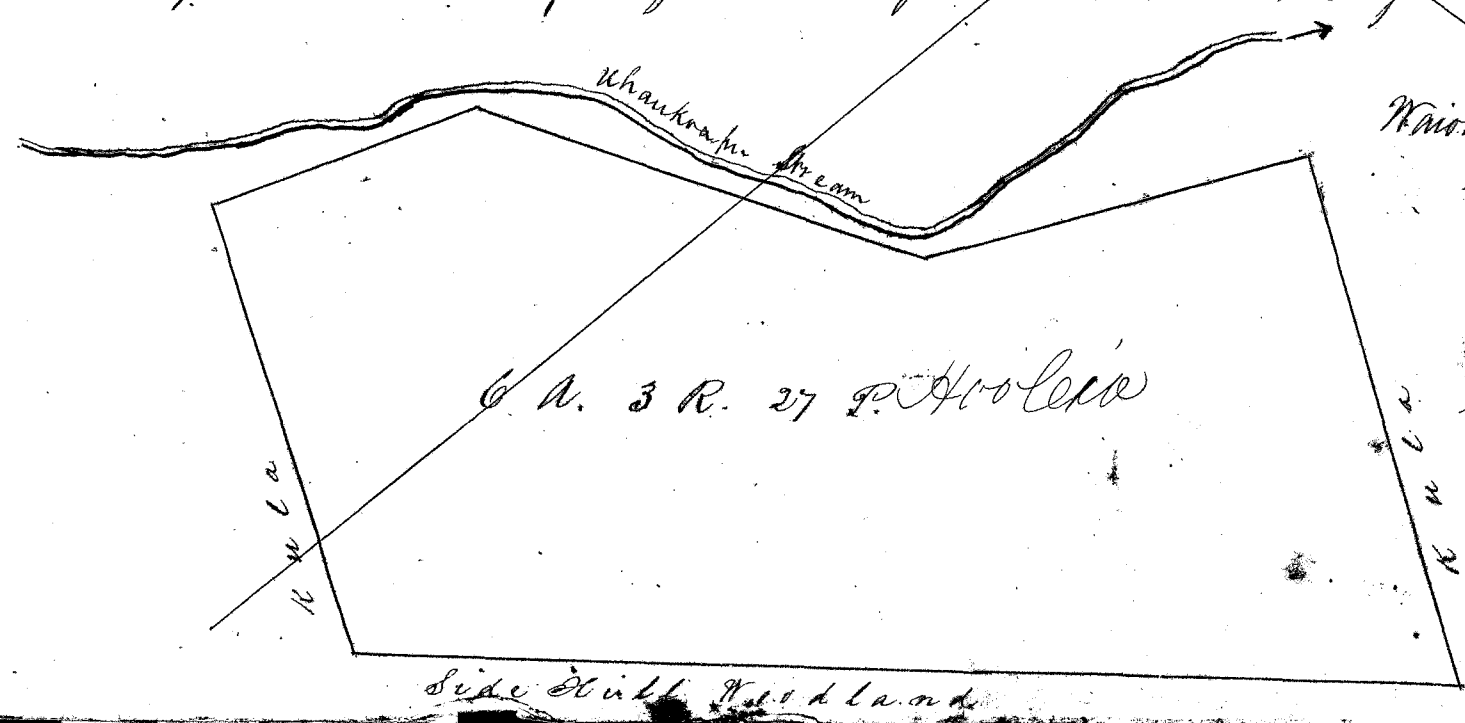
Claim No. 235 K. Kulanu Claimant. 2 Aama at Waipa

Situated in Waipa district of Oahu Island of Hawaii.

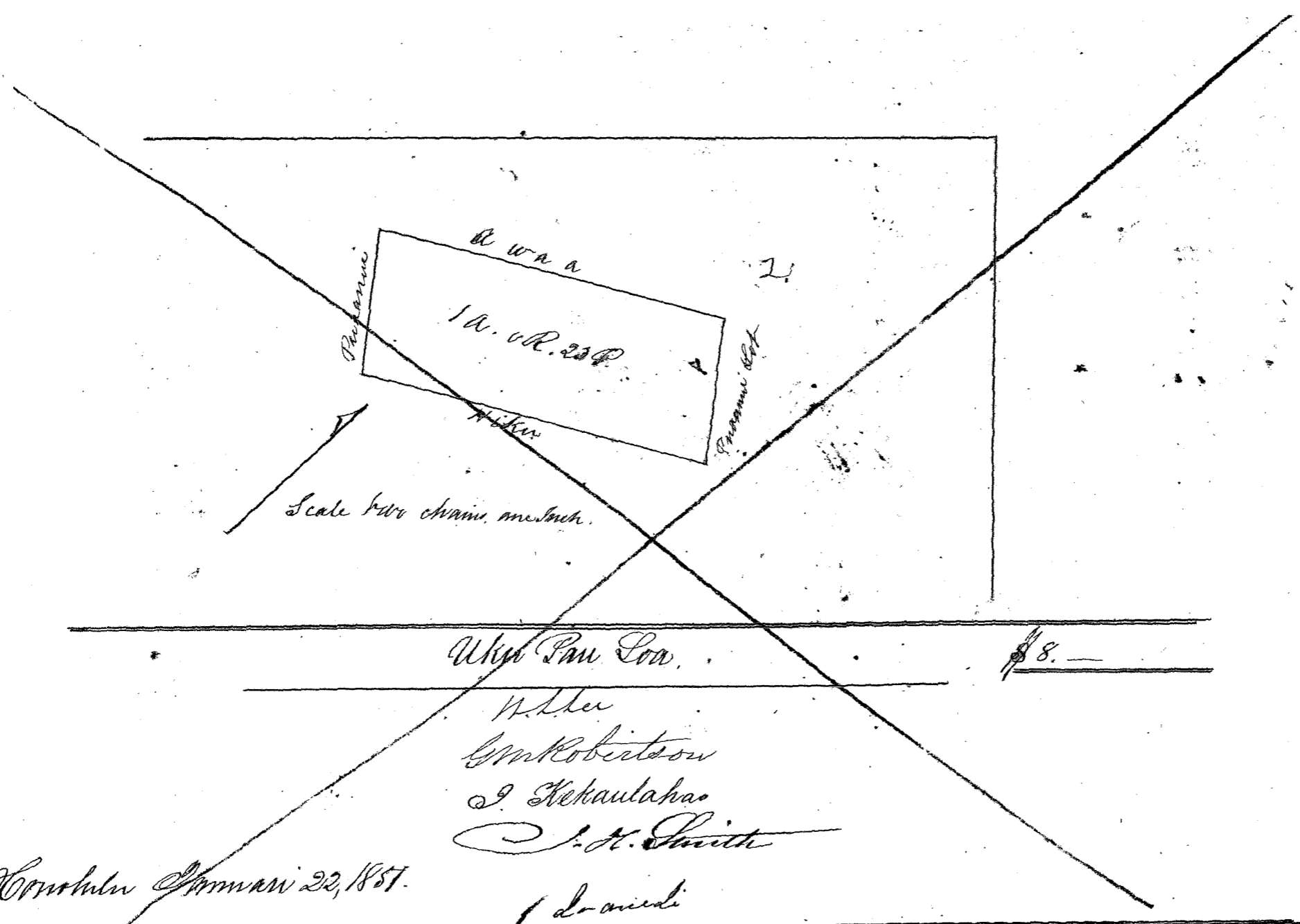
No. 1. Comprising Land planted with coffee trees in the Ili of Kaloa bounded as follows. Commencing at a Kala tree on a side hill at the edge of the woodland running from thence N. 38° West four ²/₁₀₀ chains along ~~unclear~~ ated hula to a Kala tree marked N. thence S. 45° West four ²/₁₀₀ chains to a Kala tree on the banks of the Whankrahu Stream thence S. 6° West four ²/₁₀₀ chains along said stream to a Kala tree marked N. thence S. 40° West five chains along said stream to a Kala tree marked N. thence S. 1° W. three chains along said stream to a Kala tree marked N. thence South 87° East five chains to a Kala tree on the side hill at the edge of the woodland, thence N. 23° E. Eleven ²/₁₀₀ chains along foot of said hill to point of commencement, comprising an area of six acres three rods and twenty seven perches.

No. 2. Consisting of two Lo'i bounded as follows. Commencing at North easterly corner of Lo'i called Puanui, thence N. 43° East, along Lo'i called Sikhu five ³/₁₀₀ chains, thence N. 55° West two ¹/₁₀₀ chains bounded by some Lot of Puanui, thence S. 43° West along Lo'i called Awa, five ³/₁₀₀ chains, thence S. 55° East two ¹/₁₀₀ chains, bounded by Lo'i called Puanui to point of commencement comprising an area of one acre & twenty three perches.

W. H. Pease
Waipi Nov. 12, 1850



See Page 427. Vol. 7. Award. Book




Honolulu, January 22, 1857.

Lot No. 9277, Waipa, 1 Apana oia Waipa.

Maalaka o ka Ahupuaa o Waipa, Halea, Kauai. Uluwa Loi; Penei oia ma ka loa a. 26i. i ka loi o Kamahou, alaila alu a. 27° 26i. 2 2/3 kaul. e pili ana i ka loi o Kamahou, alaila alu a. 53° 26i. 5 kaul. e pili ana i ka kula o Kowiki, alaila alu a. 27° 26i. 2 2/3 kaul. e pili ana i ka loi o Kowiki, alaila alu a. 53° 26i. 5 kaul. a i ka loi o Kowiki, e ili ana. 1 Eka, 1 Ruda, 29 Puka.

W. B. Pease

Oct. 24, 1857.



Honolulu, January 22, 1857.

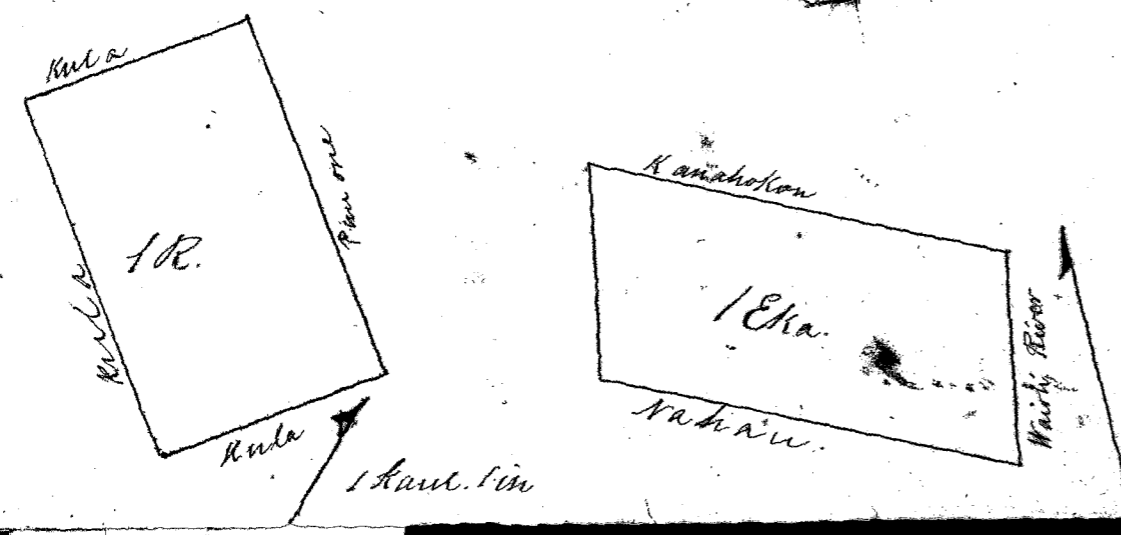
Lot No. 10663, Puaiki, 2 Apana oia Waipa.

1. Maalaka o ka Ahupuaa o Waipa, Halea, Kauai. Uluwa Loi; Penei oia ma ka loa a. 26i. i ka loi o Kamahou, alaila alu a. 10° 26i. 2 2/3 kaul. e pili ana i ka loi o Kamahou, alaila alu a. 65° 26i. 4 2/3 kaul. e pili ana i ka loi o Kamahou, alaila alu a. 10° 26i. 2 2/3 kaul. e pili ana i ka kula, alaila alu a. 65° 26i. 4 2/3 kaul. e pili ana i ka loi o Kowiki, a i ka loi o Kowiki, e ili ana. 1 Eka.

2. Paha. E hoomaka ana ma ka paha laau ma ka paha ma ka loa a. 53° 26i. 2 kaul. e pili ana i ka paha laau, alaila alu a. 37° 26i. 1 2/3 kaul. e pili ana i ka kula o Kowiki, alaila alu a. 53° 26i. 2 kaul. e pili ana i ka loa, alaila alu a. 37° 26i. 1 2/3 kaul. a i ka loi o Kowiki, e ili ana. 1 Ruda.

W. B. Pease

Oct. 24, 1857.



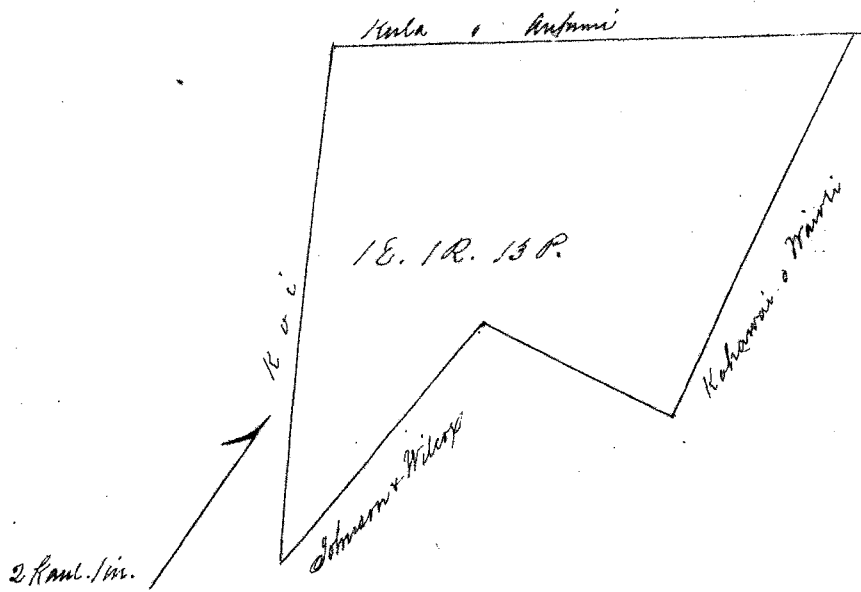
Uku Pan Loa

\$5.00

W. H. Lee
 Geo. Robertson
 J. H. Kaulahao
 J. H. Smith
 Honolulu January 22, 1857.

Ce. No. 9136. Kimitikapo, 1 Apana ma Waiali.

Kalaloa o ka ili o Kaula, Waiali, Kaula, Kaula, Pepee ma oontama. E hoomaka ana ma ka paha kaula i kaula
 o. alaila aka N. 29° E. 5 7/8 kaul. e pili ana i ke kaula o Kaula, alaila aka N. 53° E. 5 7/8 kaul. e pili ana i ke kaula o Kaula, alaila aka
 E. 11° N. 2 7/8 kaul. e pili ana i ke kaula o Waiali, alaila aka E. 82° N. 2 7/8 kaul. e pili ana i ke kaula o Waiali ma Wilcox i ka paha ma
 lili, alaila aka E. 5° N. 3 7/8 kaul. e pili ana i ke kaula o Waiali ma Wilcox a i kahi i hoomaka i, e iki ana, 1 Eka, 2 Paha, 15 Paha.
 W. H. Pease.
 Feb. 24, 1857.




Uku Pan Loa

\$5.00

W. H. Lee
 Geo. Robertson
 J. H. Kaulahao
 J. H. Smith
 Honolulu January 22, 1857.

Ce. No. 10661. Panuku, 1 Apana ma Waipa.

Kalaloa o ka ihu o Waipa, Waipa, Waipa, Kaula, Pepee ma oontama. E hoomaka ana ma ka paha laau, tototoe ke kaula o Waipa,
 alaila aka N. 58° E. 4 kaul. e pili ana i ke kaula o Waipa, alaila aka E. 55° N. 4 kaul. e pili ana i ka paha Waipaka ka inoa, alaila aka E. 58°
 E. 4 kaul. e pili ana i ka paha Waipaka, i ke kaula o Waipa, alaila aka N. 55° E. 4 kaul. e pili ana ke kaula o Waipa, a i kahi i hoomaka i,
 e iki ana, 1 Eka, 2 Paha, 15 Paha. — A. L. P. Pahala ma ke kaula.
 W. H. Pease.
 Feb. 24, 1857.



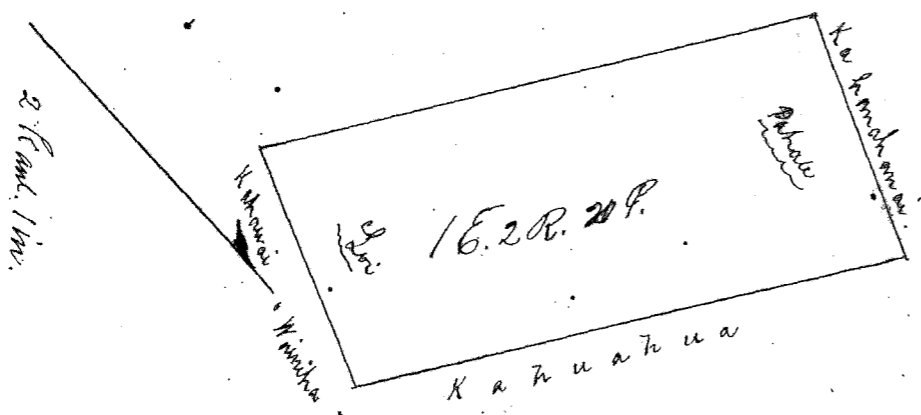
Uku Pan Loa

\$5.00

W. H. Lee
 Geo. Robertson
 J. H. Kaulahao
 J. H. Smith
 Honolulu January 22, 1857.

28
 C. No. 3894, 10329. Kahiniula, Apama ma Wainiha

Ko kaha o ka Ahupuaa, Wainiha, o Kahiniula, o Kahaniula, ka moa. Penei oia moa. O hoomaka ana ma ke kahawai o Wainiha ma ka pahu laau, alaia ma 16. 51' No. 6 kaul. e pili ana i ka lani, Kahaniula, alaia ma 16. 20' No. 3 7/8 kaul. e pili ana i ka kahawai i ka pahu laau; alaia ma 16. 51' No. 6 kaul. i ke kahawai, Wainiha, alaia ma 16. 20' No. 3 7/8 kaul. e pili ana i ke kahawai, Wainiha, e ili ana. 1 Eka, 3 Puda, 20 Puka.
 W. H. Hall
 Oct. 24, 1850.



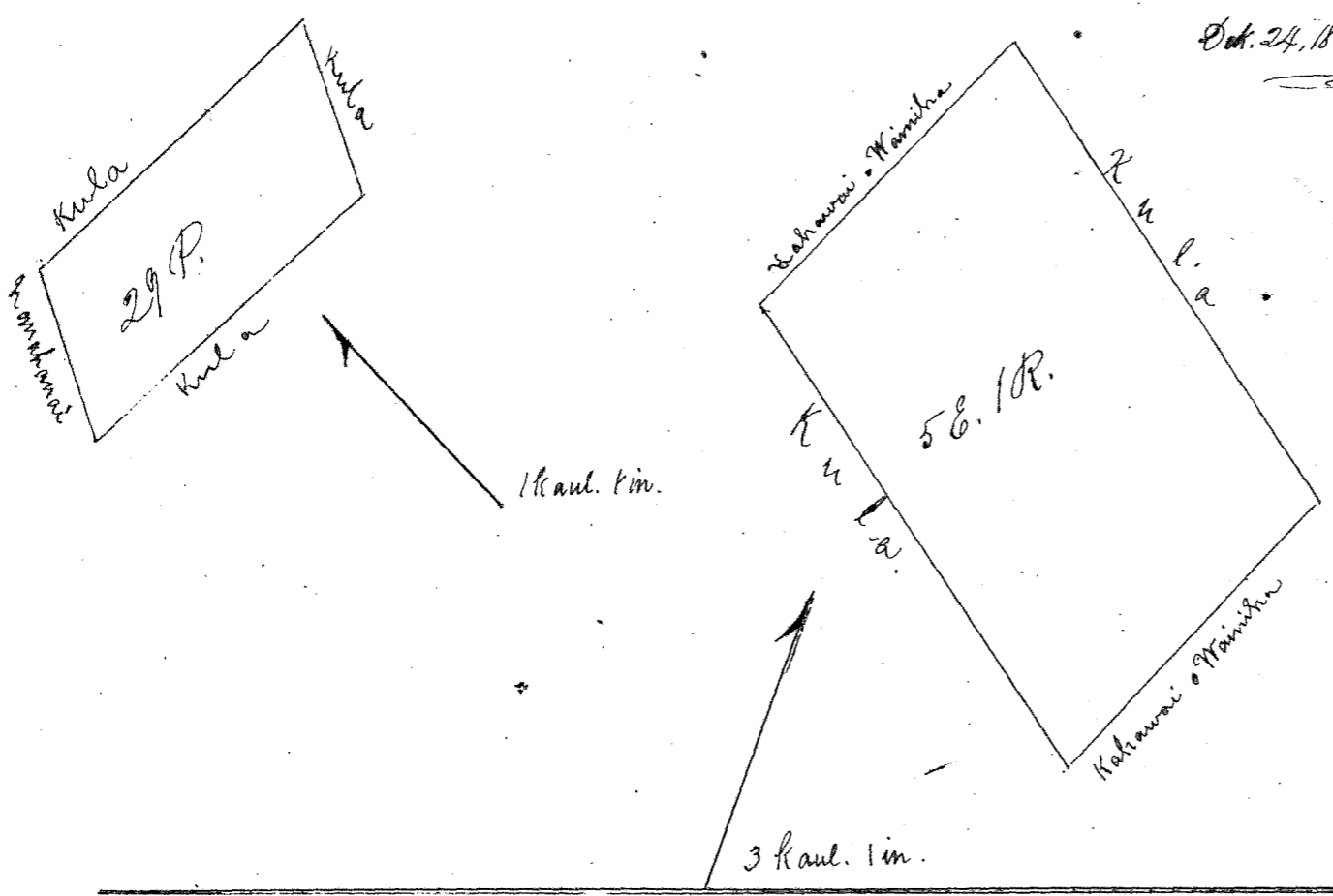
Uku Pau Loa \$5.00

M. Lee
 Geo. Robertson
 J. Kekaulaha
 J. H. Smith
 Louisa

Omohulu Januari 22, 1851

C. No. 11553, 11554, 11555. 2 Apama ma ka ili o Kalopua, i Wainiha

1. Ko kaha o ka ili o Kalopua, Ahupuaa o Wainiha, o Kahiniula, o Kahaniula. Penei oia moa. O hoomaka ana ma ke kahawai o Wainiha ke kahawai kahiniula, alaia ma 16. 51' No. 2 kaul. e pili ana i ke kula i kahiniula, alaia ma 16. 25' No. e pili ana i ke kula ma ka kahaniula, 1 kaul. alaia ma 16. 51' No. 2 kaul. e pili ana i ke kula, alaia ma 16. 25' No. 1 kaul. a i kahiniula, e ili ana. 29 Puka.
 2. Ko kaha o ka ili o Kalopua, 9 Eki oia moa. Penei oia moa. O hoomaka ana ma ke kahawai o Wainiha, ma ka pahu laau, alaia ma 16. 51' No. 1 kaul. e pili ana i ke kula, alaia ma 16. 25' No. 6 kaul. e pili ana i ke kahawai o Wainiha, alaia ma 16. 51' No. 9 kaul. e pili ana i ke kula, alaia ma 16. 25' No. 6 kaul. e pili ana i ke kahawai o Wainiha a i kahiniula, e ili ana. 5 Eka, 1 Puda.
 W. H. Hall
 Oct. 24, 1850.



Uku Pau Loa \$8.00

M. Lee
 Geo. Robertson
 J. Kekaulaha
 J. H. Smith
 Louisa

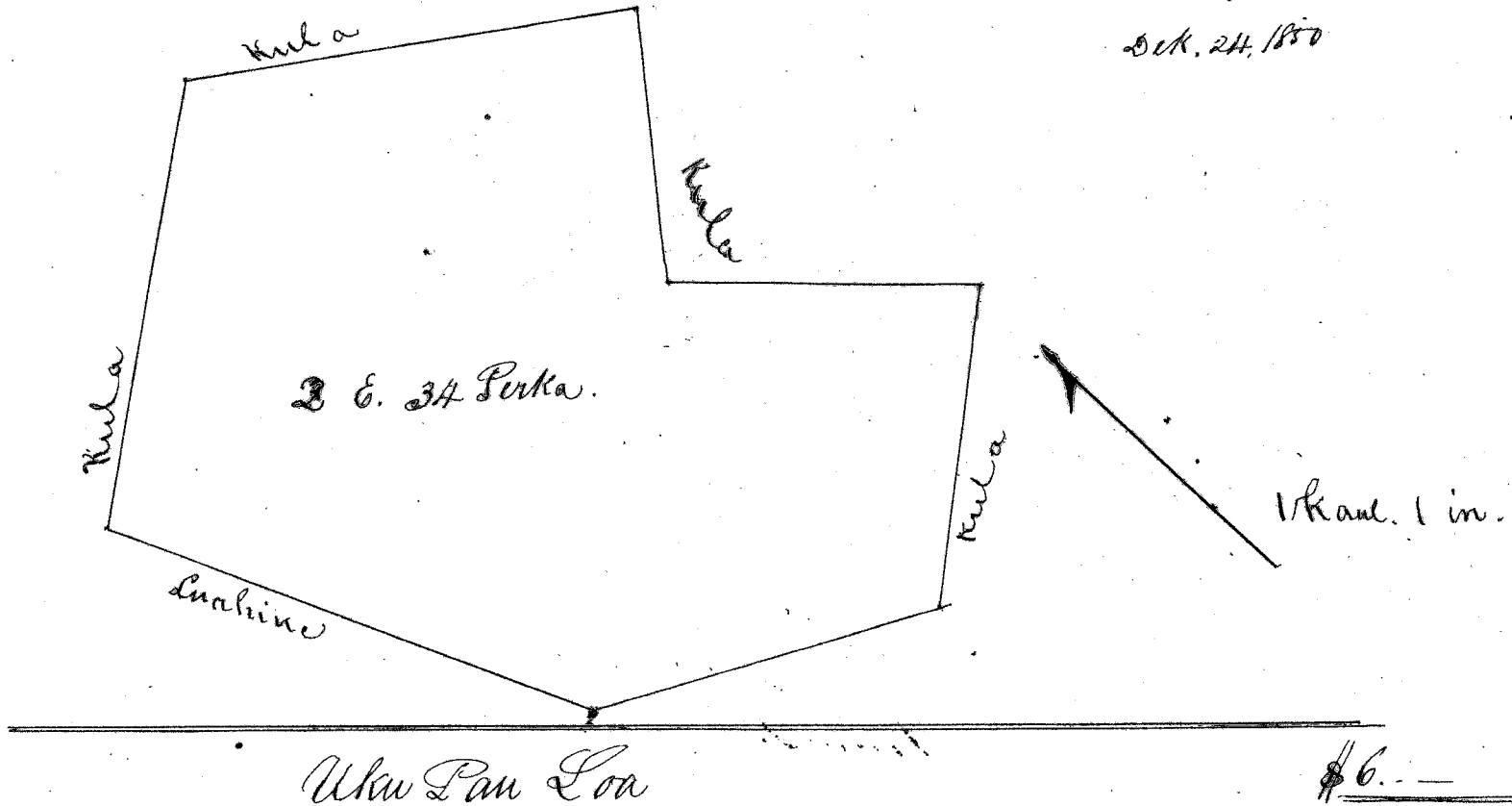
Omohulu Januari 22, 1851.

Col. No. 5120. Koolaka. 1 Apana ma Lepuli.

Maaloko o Ahupuaa o Lepuli, Koolaka, Kona. Puni na motu. E hoomaka ana ma ka kahakawai, ma ka pumomi, alaila aku N. 43° E. 1 7/8 kaula, e pili ana i ke kula, alaila aku N. 21° E. 1 7/8 kaula, e pili ana i ke kula, alaila aku N. 53° E. 2 7/8 kaula, e pili ana i ke kula, alaila aku S. 56° E. 2 7/8 kaula, i ka pookani, alaila aku S. 24° E. 2 7/8 kaula, e pili ana i ke kula o Luahine, alaila aku S. 61° E. 2 kaula, e pili ana i ke kula, alaila aku N. 53° E. 1 7/8 kaula, a i kahi i hoomaka'i, e ili ana S. 24° E. 1 7/8 kaula.

W. H. Pease

Oct. 24, 1850



Ulu Pan Lon

\$6.00

W. H. Pease
 Genl Robertson
 J. Kaulahao
 J. H. Smith

Honolulu Amari 22, 1851.

Loan

Col. No. 5119 Kamokulii. 3 Apana ma Lepuli.

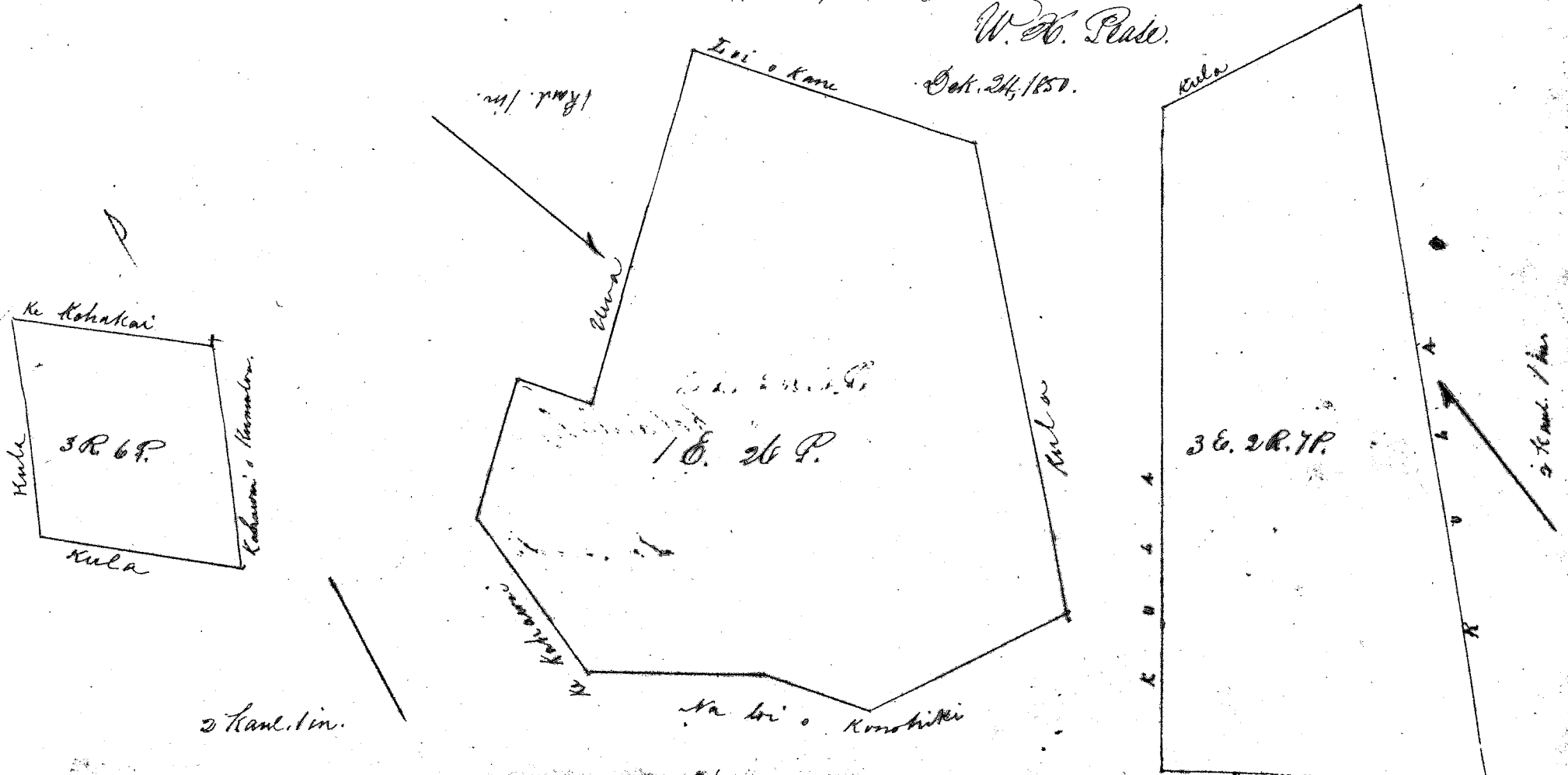
1. Maaloko o ka Ahupuaa o Lepuli, Koolaka, Kona. Pahale. Puni na motu. E hoomaka ana ma ka kahakawai ma ke kahi N. E. o ka pahale, Luahine, alaila aku S. 19° E. 3 kaula, ma ka kahakawai, hoomaka ana, alaila aku N. 53° E. 2 7/8 kaula, e pili ana i ke kula i ka pumomi, alaila aku N. 19° E. 3 kaula, e pili ana i ke kula, alaila aku S. 53° E. 2 7/8 kaula, e pili ana i ke kahakawai, a i kahi i hoomaka'i, e ili ana, 3 Rada, 6 Perka.

2. Kula maaloko o ka Ahupuaa o Luahine, Puni na motu. E hoomaka ana ma ka kahakawai ma ka pumomi, alaila aku S. 38° E. 9 kaula, alaila aku N. 80° E. 3 kaula, alaila aku N. 38° E. 10 7/8 kaula, alaila aku S. 67° E. 4 7/8 kaula, a i kahi i hoomaka'i, e pili ana i ke kula na pumomi, e ili ana, 3 Eka, 2 Rada, 7 Perka.

3. Maaloko o ka kahi i Kona. Puni na motu. E hoomaka ana ma ka pumomi ma ke kahi N. E. o ka kahi i Ulu, ma kahi kahakawai, alaila aku S. 65° E. 1 kaula, e pili ana i ka kahi i Ulu, alaila aku N. 20° E. 57 1/2 kaula, e pili ana i ka kahi i Ulu, alaila aku S. 65° E. 2 7/8 kaula, e pili ana i ka kahi i Ulu, alaila aku N. 20° E. 2 kaula, alaila aku N. 44° E. 3 7/8 kaula ma ka kahakawai, e pili ana i ke kula, alaila S. 65° E. 1 7/8 kaula, e pili ana i ka kahi i Kona, alaila aku S. 20° E. 1 7/8 kaula, alaila aku S. 38° E. 1 7/8 kaula a i kahakawai, alaila aku S. 15° E. 1 7/8 kaula, e pili ana i ke kahakawai, a i kahi i hoomaka'i, e ili ana, 1 Eka, 26 Perka.

W. H. Pease

Oct. 24, 1851.



3.6.
 3.2.7.
 1.26.
 56.39

Uku Pau Loa

\$8.

W. H. Bee
G. M. Robertson
J. Kekaulaha
J. H. Smith

Honolulu, January 22, 1851.

Lawai

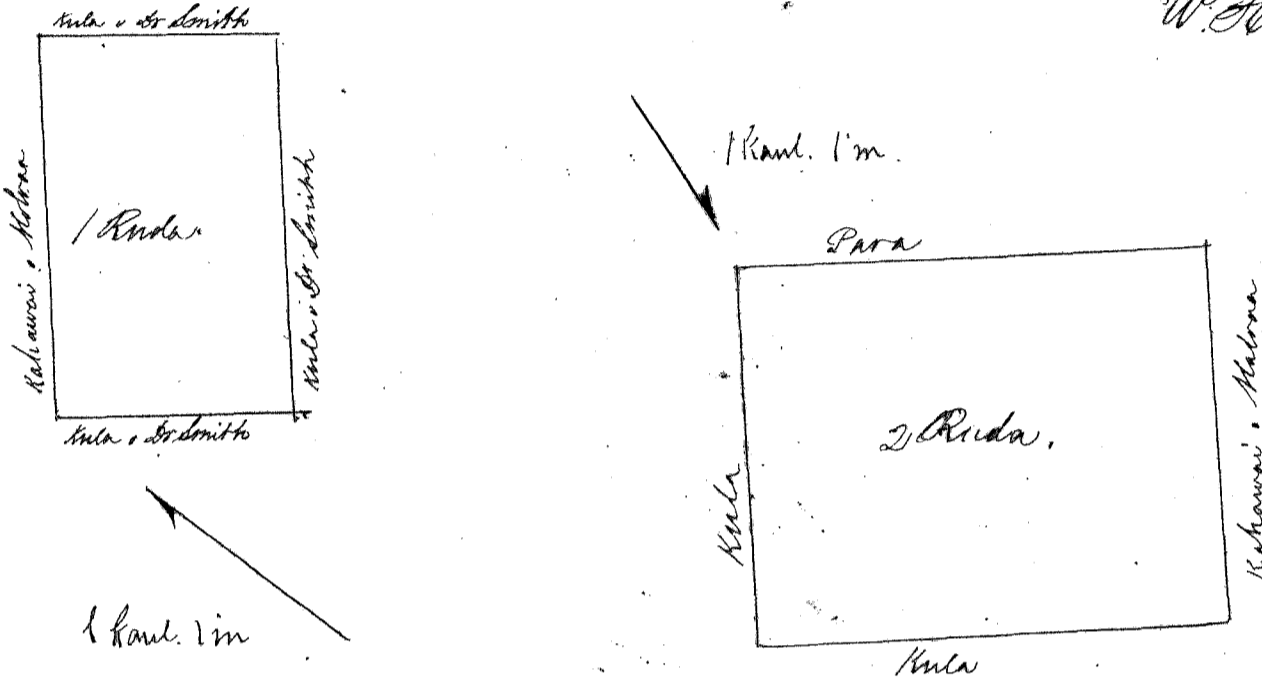
Vol. No. 9173. Kowelo 2 Apiana ma Kaakamii

Kauai

1. Maika i ka Ahupuaa o Kaakamii, Koolam, Kama; Puni ma Maikama. E hoomaka ana ma ke kahawai o Maikama ana ka pua kama, alaila ana h. 50' 20". 2 Kaul. e pili ana i ke kahawai o Maikama, alaila ana h. 40' 20". 1 2/3 Kaul. e pili ana i ke kula o J. H. Smith, alaila ana h. 50' No. 2 Kaul. e pili ana i ke kula o J. H. Smith, alaila ana h. 40' No. 1 2/3 Kaul. e pili ana i ke kula, a i kahi i hoomakahi, e iti ana. 1 Ruda.
2. Maika i ka ihi o Koomohia, Puni ma Maikama. E hoomaka ana ma ka pili ana ekele ana ka kama kama, alaila ana h. 65' 20". 2 2/3 Kaul. e pili ana i ka lili o Pua, alaila ana h. 25' No. 2 Kaul. e pili ana i ke kahawai o Maikama, alaila ana h. 65' No. 3 2/3 Kaul. e pili ana i ke kula. alaila ana h. 25' No. 2 Kaul. a i kahi i hoomakahi, e iti ana. 2 Ruda.

W. H. Bee

Oct. 24, 1850.



Uku Pau Loa

\$4.

W. H. Bee
G. M. Robertson
J. Kekaulaha
J. H. Smith

Honolulu, January 22, 1851.

Lawai


Vol. No. 2913. Kekua 2 Apiana ma Kaakamii

Koolam

Koolam Oahu

1. Apiana 1. 1 Poi Kua. E hoomaka ana ma ke kahi Koolam Oahu, a e koto ana h. 2' 20". 144 panta, e pili ana i ke Koolam Oahu, alaila ana h. 87' 20". 157 panta. e pili ana i ke Lili; alaila ana h. 3' Kom. 149 panta e pili ana i ke Kapa; alaila ana h. 154 panta e pili ana i ke Lili, alaila i kahi i hoomakahi. 2 2/3 Eka.
2. Apiana 2. Pahala. E hoomaka ana ma ke kahi Koolam Oahu, a e koto ana h. 158 panta; alaila ana h. 158 panta; alaila ana h. 158 panta; alaila ana h. 158 panta i pua i ke Koolam Oahu. 1 Eka.

W. H. Bee
Lama Ana Pua.



Uku Pau Loa

\$5.

W. H. Bee
G. M. Robertson
J. Kekaulaha
J. H. Smith

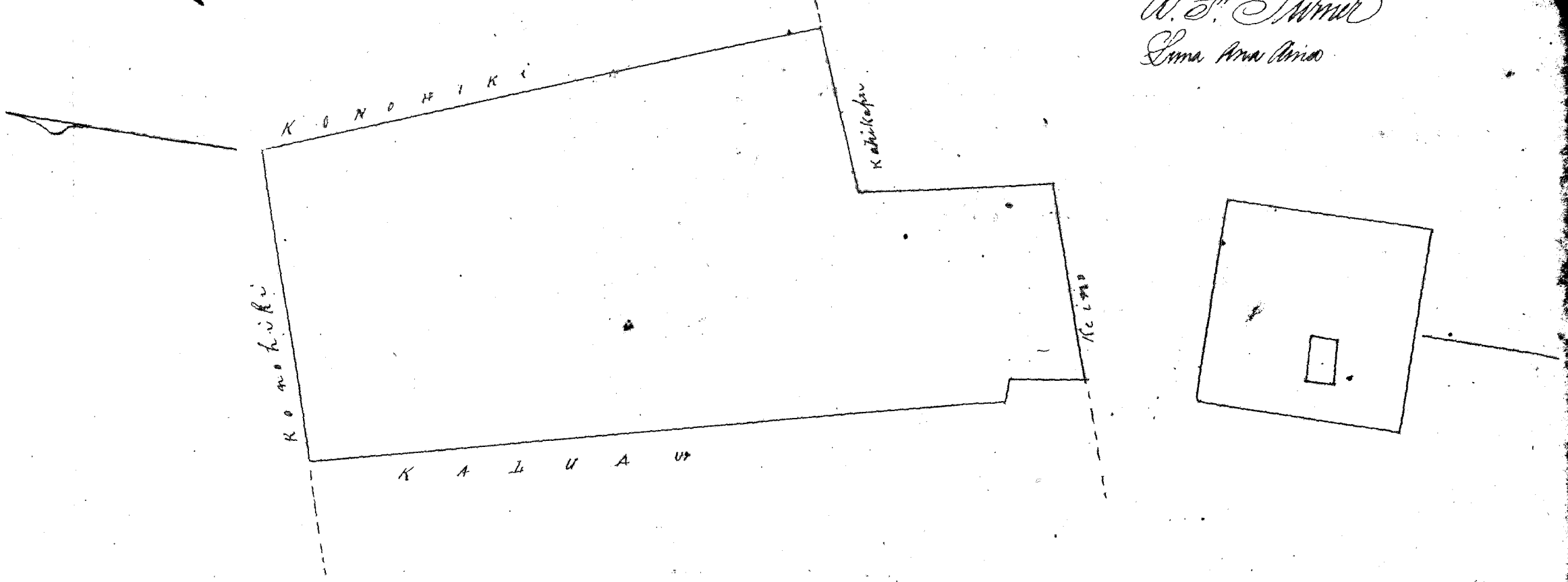
Honolulu, January 16, 1851.

C. No. 2729. Pona. 2 Apama ma Kabukuu.

Apama 1. 7 Lii Kale. E hoomaka ana ona ke kahi Kikina Oona, a e holo ana Oona 71° Kom. 155 fandan, e fili ana i ko Kina; alaila Oona 9½ Kom. 60 fandan; alaila Oona 87° Kom. 16 fandan; alaila Oona 12° Kom. 551 fandan e fili ana i ko Kalanui; alaila Oona 75° Kom. 218 fandan; alaila Oona 21½ Kom. 450 fandan e fili ana i ko ke Komohiki ana; alaila Oona 67½ Kom. 16 fandan; alaila Oona 12° Kom. 150 fandan e fili ana i ko Kabukuu a hiki i kahi i hoomaka'i. 1 1/2 Eka.

Apama 2. Pahalo. E hoomaka ana ma ke kahi Komohana Oona; a e holo ana Oona 158 fandan; alaila Komohana 158 fandan; alaila Oona 158 fandan; alaila Komohana 158 fandan e pumia i ko ke Komohiki ana. 1/4 Eka.

W. F. Turner
Luna Ana Ana



Wm Pau Loa

\$ 7

W. Lee

Em Robertson

J. Heaulabao

J. H. Smith

Loane

Komohiki. Imaei 16, 1851.


C. No. 4394. Kalo. 3 Apama ma Kabukuu.

Apama 1. 6 Lii Kale. E hoomaka ana ona ke kahi Oona, a e holo ana Oona 18° Kom. 430 fandan; alaila Oona 75½ Kom. 300 fandan e fili ana i ko ke Komohiki; alaila Oona 12½ Kom. 1140 fandan e fili i ko Katole; alaila Oona 78° Kom. 285 fandan e fili ana i ko Pahani a hiki i kahi i hoomaka'i. 1 3/4 Eka.

Apama 2. Ana Kalo. E hoomaka ana ona ke kahi Oona, a e holo ana Oona 74° Kom. 190 fandan; alaila Oona 12° Kom. 288 fandan; alaila Oona 125 fandan; alaila Oona 9° Kom. 260 fandan e pumia i ko ke Komohiki a hiki i kahi i hoomaka'i. 1/2 Eka.

Apama 3. Pahalo. E hoomaka ana ona ke kahi Komohana Oona, a e holo ana Oona 158 fandan; alaila Oona 158 fandan; alaila Komohana 158 fandan e pumia i ko ke Komohiki ana. 1/4 Eka.

W. F. Turner
Luna Ana Ana



Uku Pan Loa.

\$6

W. H. Lee
G. M. Robertson
J. H. Kaulahao
J. H. Smith

Honolulu January 16, 1851.

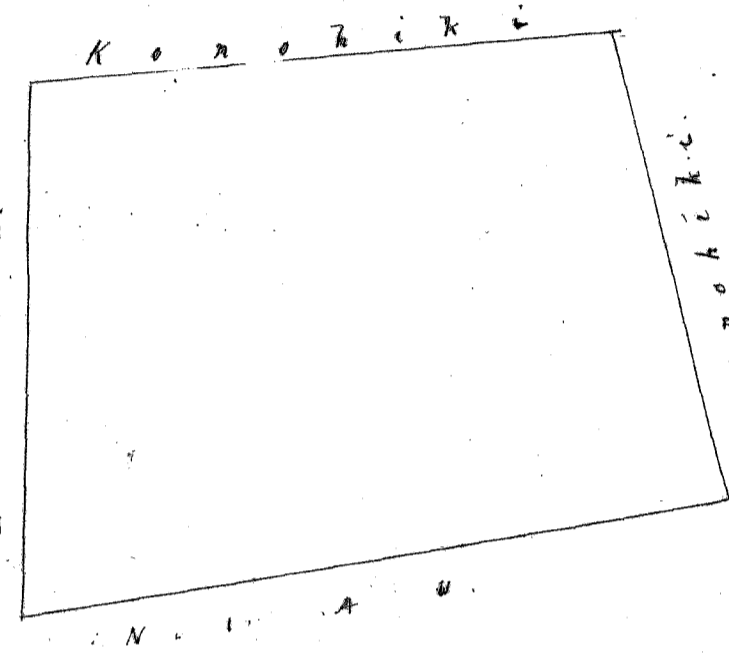
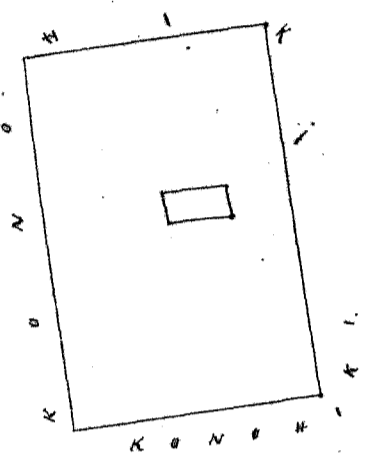
Loani

Pl. No. 2723. Pū. 2 Apama ma Kahuku

Apama 1. 6 Lōi Kalo. E hōmaka ana ma ke kahi o Hōma, a e holo ana Ahau 11° Kom. 383 fanku, alaila Ahau 89° 20' 25" fanku e pili ana i ka ke Kōmohiki ana; alaila Hōma 16° 20' 25" fanku e pili ana i ka Kōmohiki ana; alaila Hōma 83° Kom. 280 fanku, e pili ana i ka Kōmohiki ana a hiki i kahi i hōmaka'i. 1/2 Eka.

Apama 2. Pāhale. E hōmaka ana ma ke kahi o Hōma, a e holo ana Ahau 14° Kom. 127 fanku; alaila Ahau 76° 20' 25" fanku; alaila Hōma 14° 20' 25" fanku; alaila Hōma 76° Kom. 197 fanku e pili ana i ka ke Kōmohiki ana. 1/2 Eka.

W. H. Lee
Loani



Uku Pan Loa.

\$6

W. H. Lee
G. M. Robertson
J. H. Kaulahao
J. H. Smith

Honolulu January 16, 1851.

Loani

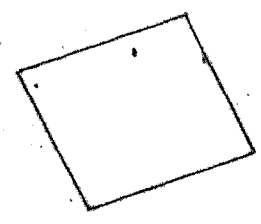
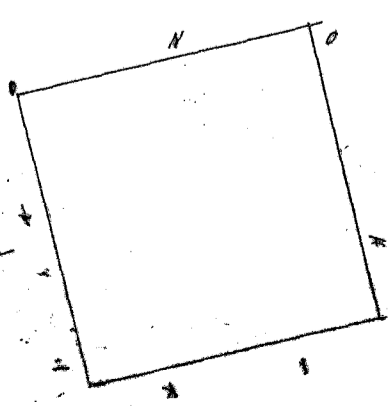
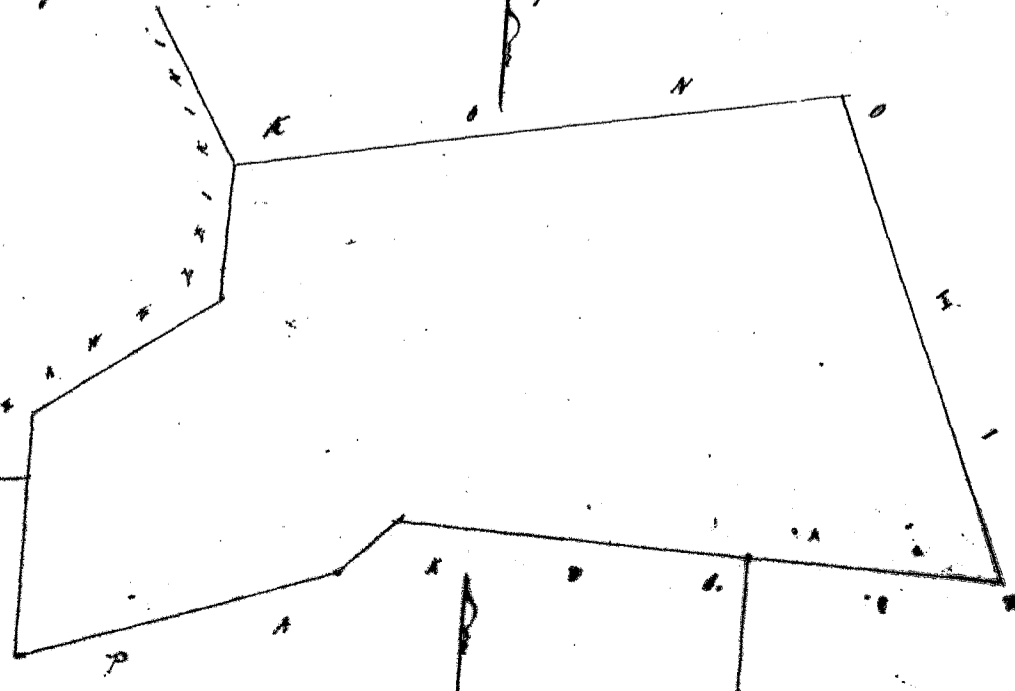
Pl. No. 4384. Kēkēpū. 3 Apama ma Kahuku

Apama 1. 4 Lōi Kalo. E hōmaka ana ma ke kahi o Hōma, a e holo ana i ka Ahau 70° 1/2 20' 25" fanku e pili ana i ka Pāhale; alaila Ahau 24° 20' 25" fanku; alaila Hōma 89° 20' 25" fanku e pili ana i ka Pāhale; alaila Ahau 22° Kom. 270 fanku; alaila Hōma 79° Kom. 320 fanku e pili ana i ka ke Kōmohiki; alaila Hōma 1° Kom. 70 fanku; alaila Hōma 53° Kom. 120 fanku e pili ana i ka Pāhale; alaila Hōma 130 fanku e pili ana i ka ke Kōmohiki a hiki i kahi i hōmaka'i. 1 Eka.

Apama 2. Pāhale. E hōmaka ana ma ke kahi o Kōmohiki ana Hōma, a e holo ana Ahau 158 fanku; alaila Hōma 158 fanku; alaila Hōma 158 fanku; alaila Kōmohiki ana 158 fanku e pili ana i ka ke Kōmohiki ana. 1/2 Eka.

Apama 3. Niwa Kalo. E hōmaka ana ma ke kahi o Hōma a e holo ana Ahau 11° 1/2 Kom. 93 fanku; alaila Ahau 78° 20' 25" fanku; alaila Hōma 5° 20' 25" fanku; alaila Hōma 78° Kom. 80 fanku e pili ana i ka ke Kōmohiki ana. 1/2 Eka.

W. H. Lee
Loani



Uku Pau Loa

\$8.-

W. H. Lee
G. M. Robertson
J. H. Kaulahau
J. H. Smith

Corrobora Januari 16, 1851.

Loaudi

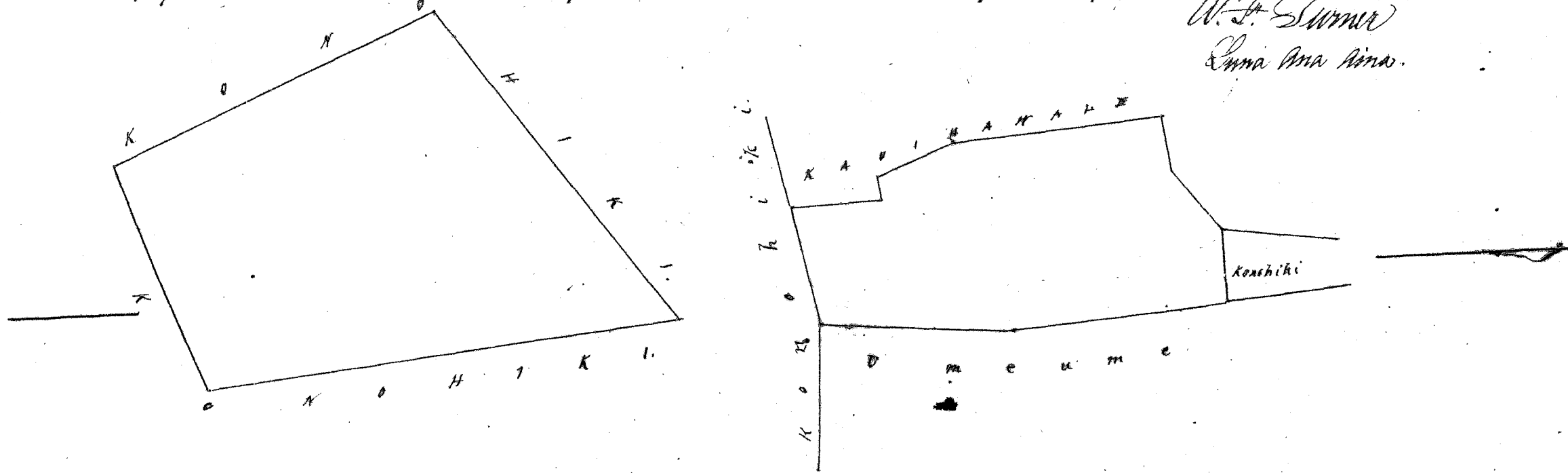
C. No. 2779 Makilo. 2 Apama ma Kahukuu.

4 Lii Kalo. E hoomaka ana ona ke kiki Oema, a e holo ana i ka Ahau 79' Hik. 92 fanku e pili ana i ka ke ke
antiki, alaila Ahau 1' Kom. 200 fanku, alaila Ahau 9' Kom. 12 fanku e pili ana i ka Uamama, alaila Oema 87' Kom. 57 fanku e pili ana
i ka ke Komiki, alaila Oema 57' Kom. 62 fanku, alaila Oema 82' Kom. 43 fanku; alaila Oema 5' Hik. 162 fanku; alaila Oema 22'¹/₂
Hik. 65 fanku; alaila Ahau 85' Hik. 17 fanku, alaila Oema 67 fanku e pili ana i ka Hanikawale, a hiki i kahi i hoomaka'i. 4/5 Eka.

Aina Kula. E hoomaka ana ona ke kiki Oema, a e holo ana i ka Ahau 70' Hik. 190 fanku, alaila Ahau 5' Kom.
367 fanku, alaila Oema 54' Kom. 310 fanku; alaila Oema 23' Hik. 280 fanku i pumia i ka ke Komiki. 3/4 Eka.

W. H. Lee

Luna Ana Aina.



Uku Pau Loa.

\$6.-

W. H. Lee
G. M. Robertson
J. H. Kaulahau
J. H. Smith

Corrobora Januari 16, 1851.

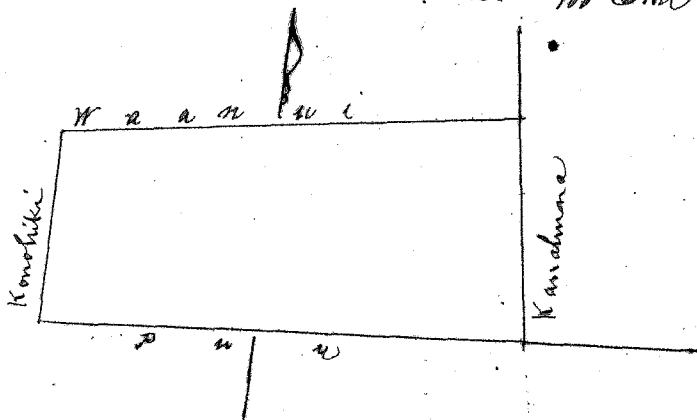
Loaudi

C. No. 3809 Lokea. 1 Apama ma Kahukuu.

3 Lii Kalo. E hoomaka ana ona ke kiki Hanikawale Oema; a e holo ana Ahau 103 fanku, e pili ana i ka ke Kom-
iki; alaila Ahau 8' Hik. 241 fanku, e pili ana i ka Wamui; alaila Oema 8' Hik. 122 fanku e pili ana i ka Kanakama; alaila Oema
85'¹/₂ Kom. 256 fanku e pili ana i ka Pau a hiki i kahi i hoomaka'i. 2/3 Eka.

W. H. Lee

Luna Ana Aina.



Uku Pau Loa.

\$4.-

W. H. Lee
G. M. Robertson
J. H. Kaulahau

Corrobora Januari 16, 1851.

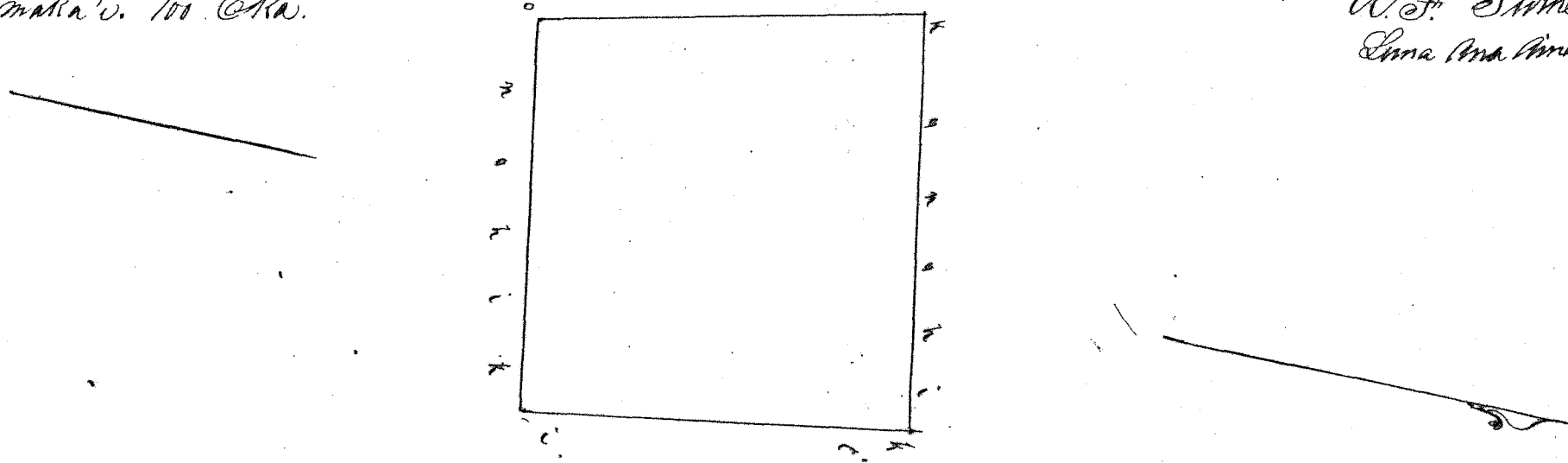
J. H. Smith

Loaudi

C. No. 2900 Kaunakua 1 Ahana ma Kahuku ↓

1 Ahana 1. 1 Poi Kalo. E hoomaka ana ona ke kahi Oona, a e holo ana 13° Kom. 120 fanku, alaila holo 80° Hiki. 129 fanku; alaila Oona 9° Hiki. 118 fanku, alaila Oona 80° Kom. 120 fanku e pumia i ka ke konoiki ana a hiki i kahi i hoomaka i. 1/10 Eka.

A. F. Smith
Luna Ana Ana.



Uku Pau Loa.

\$4. —

M. Bee
Gm. Robertson

J. Kekaulahas

J. H. Smith

Hoomaka Januari 16, 1857.

Lanani

C. No. 2738 Palu 3 Ahana ma Kahuku ↓

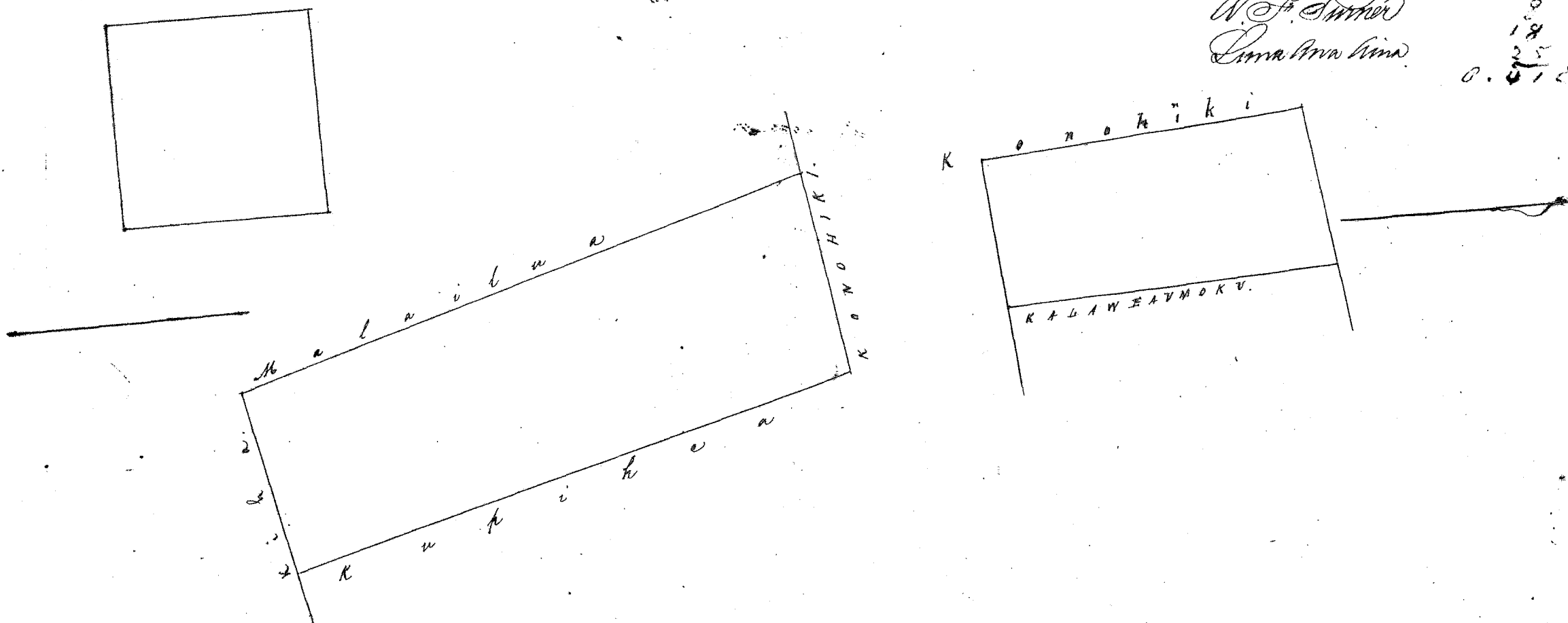
Ahana 1. 1 Poi Kalo. E hoomaka ana ona ke kahi Oona, a e holo ana 5° Kom. 126 fanku, alaila holo 83° Hiki. 63 fanku e pili ana i ka ke konoiki; alaila Oona 3° Kom. 131 fanku e pili ana i ka Kalamoamoku, alaila Oona 85° Kom. 58 fanku e pili ana i ka ke konoiki a hiki i kahi i hoomaka i. 1/10 Eka.

Ahana 2. 1 Poi Kalo. E hoomaka ana ona ke kahi Oona, a e holo ana 17° Kom. 236 fanku e pili ana i ka Kalaikoa, alaila holo 80° Kom. 80 fanku e pili ana i ka ke konoiki; alaila Oona 15° Hiki. 230 fanku e pili ana i ka Kupuha, alaila Oona 78° Kom. 73 fanku e pili ana i ka Kila a hiki i kahi i hoomaka i. 1/10 Eka.

Ahana 3. E hoomaka ana ona ke kahi Oona Komoana, a e holo ana 153 fanku, alaila Hiki. 153 fanku, alaila Oona 153 fanku, alaila Komoana 153 fanku i pumia i ka ke konoiki ana. 1/10 Eka.

A. F. Smith
Luna Ana Ana

19
18
35
0. 515



Uku Pau Loa.

\$6. —

M. Bee

Gm. Robertson

J. Kekaulahas

J. H. Smith

Hoomaka Januari 16, 1857.

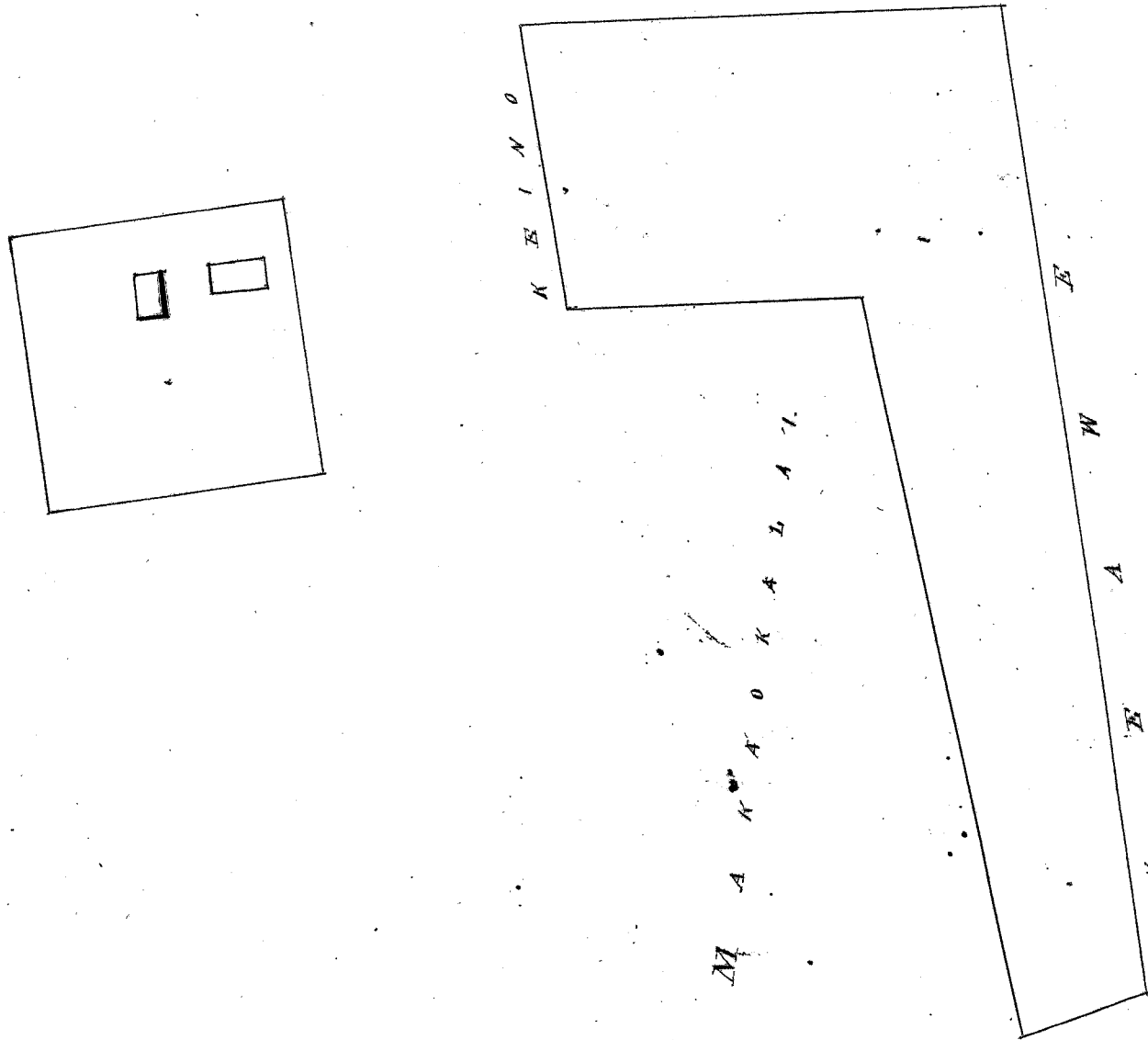
Lanani

Cl. No. 2891 Luamea ma Kaohuku ✓

3. *Lei Kale*. Commence at *South West* angle and run *S. 9° E.* 114 links along the *Kohehiki*, then *S. 7° E.* 169 links along the same, then *N. 75° E.* 168 links along the *Kemo*, then *N. 8° W.* 168 links along the *Makakakahi*, then *N. 73° E.* 434 links along the same, then *N. 25° W.* 73 links along the *Kahawai*, then *S. 80° W.* 574 links along the *Kemo* to the point of commencement. Area $\frac{78}{100}$ acre.

Pahalo: \odot *Uromaka* ma ma *Ke Kahi Ouma*, a e *hoko* ma *Kemo* 13° kom. 158 *pūkū*; at aia *Ukan* 78° *Uka*. 158 *pūkū*, alaiwa *Ouma* 13° kom. 158 *pūkū*, alaiwa *Ouma* 78° kom. 158 *pūkū* i *sumia* i *ko* *Ke Kohehiki* ma. $\frac{1}{4}$ *Eka*.

W.S. Sumner
Surveyor.



Uku Pau Ioa

\$6.00

W. Hee
G. W. Robertson
S. Hekeaulaha
J. H. Smith

Honolulu January 16, 1857.

Loani

Cl. No. 2887 Keawe 2 Upana ma Kaohuku ✓

1. *3 Lei Kale*. Commence at *South* angle and run *N. 82° W.* 320 links along *Chameas* land, then *N. 74° W.* 200 links along *Kohehiki* land, then *N. 20° E.* 107 links along *Kahawai*, then *S. 75° W.* 237 links along *Kohehiki* land, then *N. 83½° W.* 153 links along *Kawai*, then *S. 74° W.* 107 links along *Kohehiki*; then *S. 7° W.* 131 links along *Kohehiki* to the point of commencement. Area 0.55350 acre.

2. *Pahalo*. Commence at *South* angle and run *North* 125 links along the *Kohehiki* land.

then *East* 200 "

then *South* 125 "

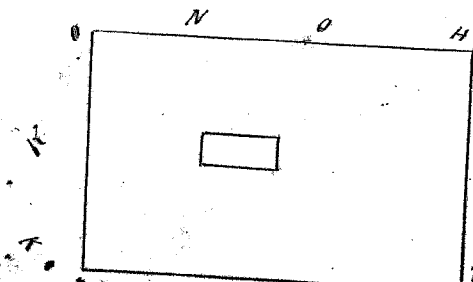
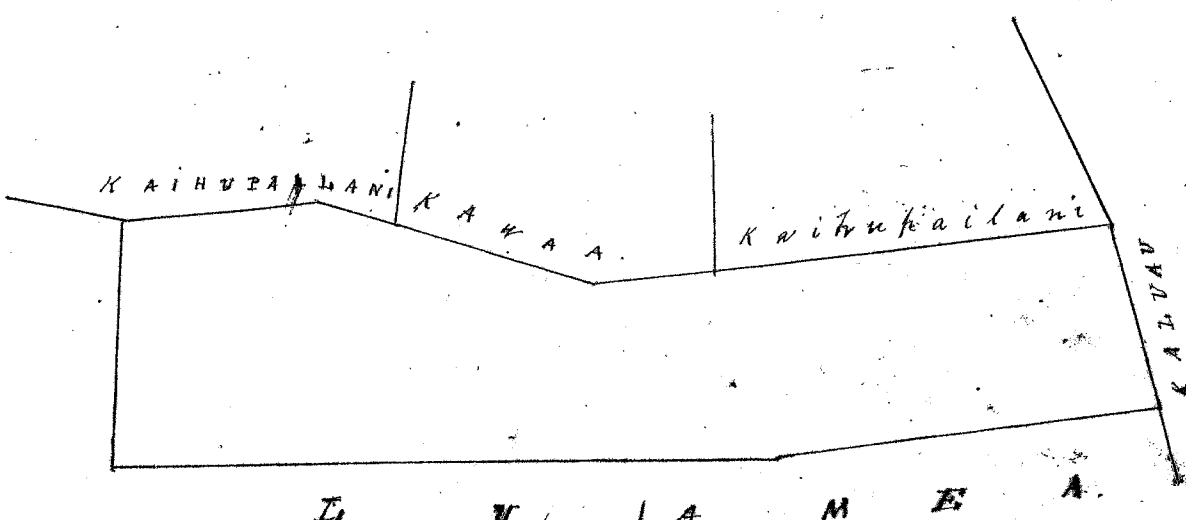
then *West* 200 "

Area $\frac{1}{4}$ acre.

W.S. Sumner

Surveyor.

0.55350
2500
0.57850



Uku Pau Loa

#6

W. Hee
G. M. Robertson
S. Kekaualaha
J. H. Smith
I. I. I.

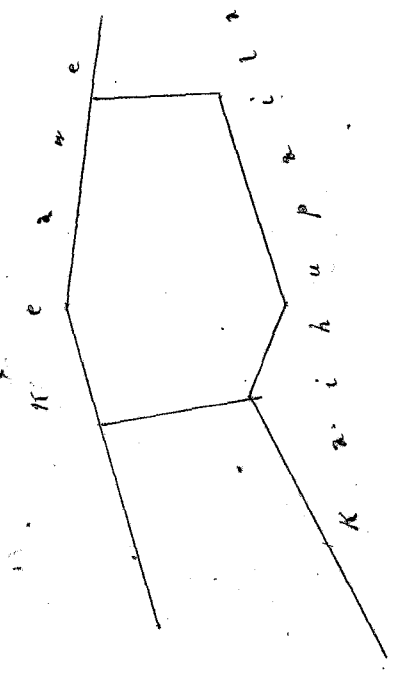
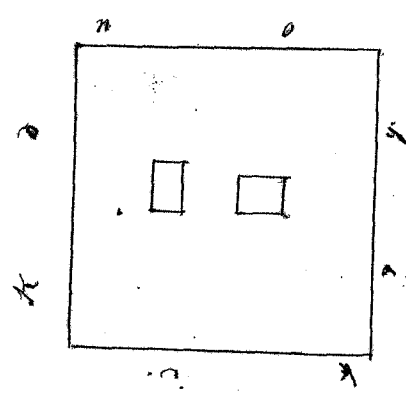
Honolulu January 16 1857.

Vol. No. 2918. Kawaia. 2 Ahana in Kahuku

Loi Kala. Commence at South West angle and run N. 3 1/2 W. 65 links along Kaupapaiani land, then N. 72 E. 115 links along same, then S. 71 E. 50 links along same; then S. 11 1/2 E. 74 links along Konoheki, then S. 75 W. 66 links along Keawo, then N. 83 1/2 W. 108 links along same to the point of commencement. Area 150 acre.

Pahala. Commence at South West angle and run North. 158 links
Then East — 158 "
Then South 158 "
Then West 158 " } on all sides by the Konoheki land.
Area 1/4 acre.

W. J. SUMNER
Surveyor



Uku Pau Loa

#4

W. Hee
G. M. Robertson
S. Kekaualaha
J. H. Smith
I. I. I.

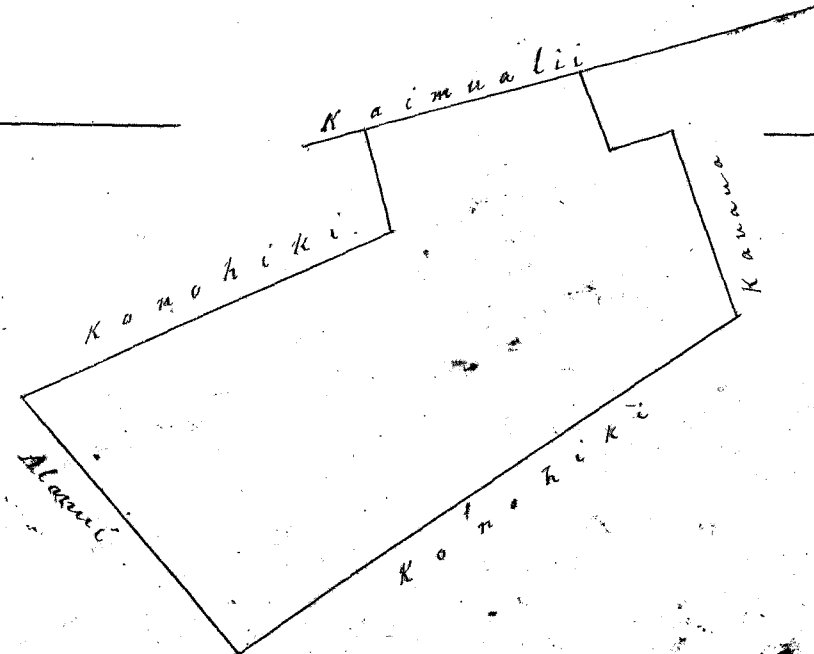
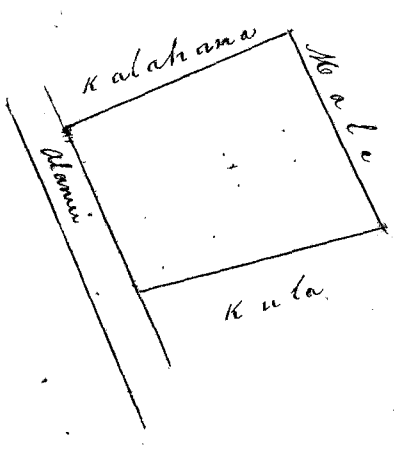
Honolulu January 16 1857.

Vol. No. 2932. Kailiuku. 2 Ahana in Kahuku

Loi Kala. Commence at North West angle and run N. 64 E. 43 links along Kawaia land, then N. 15 W. same; then N. 69 E. 100 links along same, then S. 34 1/2 W. 325 links along Konoheki to road, then S. 51 W. 177 links along Road; then N. 24 W. 215 links along Konoheki; then S. 75 W. 55 links along same; then N. 15 W. 120 links along Kaunualii to the point of commencement. Area 570 acre.

Pahala. Commence at South angle on Main Road & run N. 66 E. 91 links along said Road; then N. 13 E. 135 links along Kala's pahala, then S. 65 W. 116 links along Kala's land, then S. 24 E. 130 links along Kala's land to the point of commencement. Area 130 acre.

W. J. SUMNER
Surveyor



Uku Pau Loa

Uku Pau Loa

\$5.-

W. Lee
Gm. Robertson

J. Kekaulaha
J. H. Smith

Honolulu January 16 1857.

Loaudi

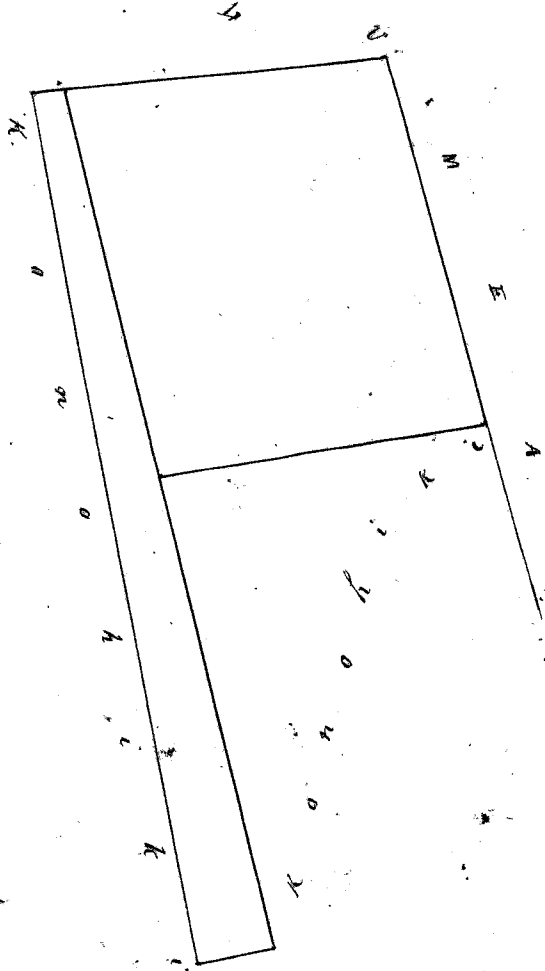
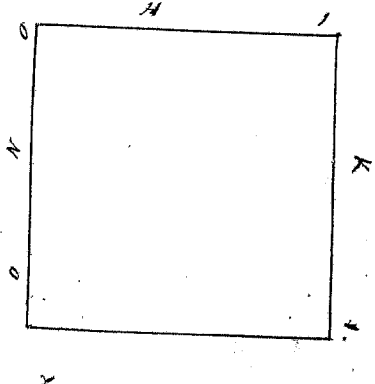
Cl. No. 2787. Makaokalai. 2 Apana in Koaokai.

4 Li Kalo. Commence at South angle and run N. 75° E. 263 links along the Konoehiki land, then N. 11° W. 20 links along Kaimukapu's land, then S. 75° W. 253 links Konoehiki land, then N. 11° W. 162 links same land, then S. 75° W. 200 links Luama's land, then S. 8° E. 168 links along same land to the point of commencement. Area $\frac{48}{100}$ ACW.

Pahale. $\frac{1}{4}$ ACW. Bounded Mauka East 158 links, Waialua North 158 links, Makai West 158 links, Hauka South 158 links along the Konoehiki land.

W. F. Turner

Honolulu November 27 1857. Surveyor



Uku Pau Loa

\$5.-

W. Lee
Gm. Robertson
J. Kekaulaha

J. H. Smith

Honolulu January 16 1857.

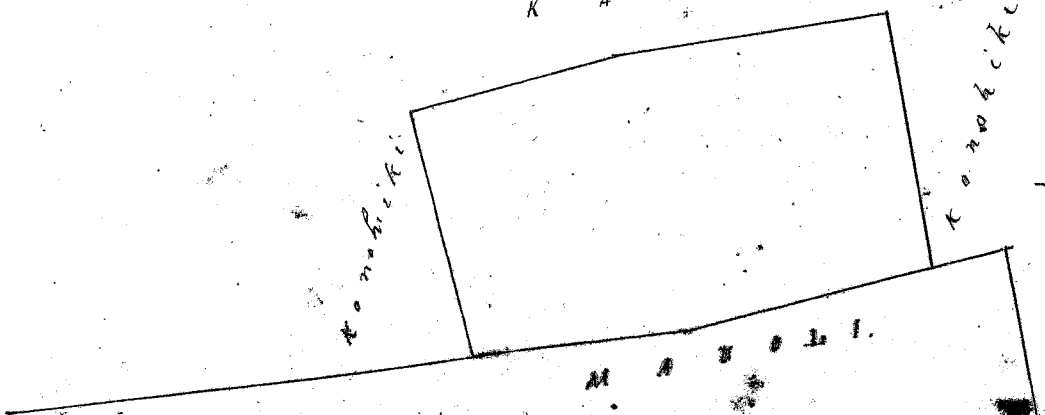
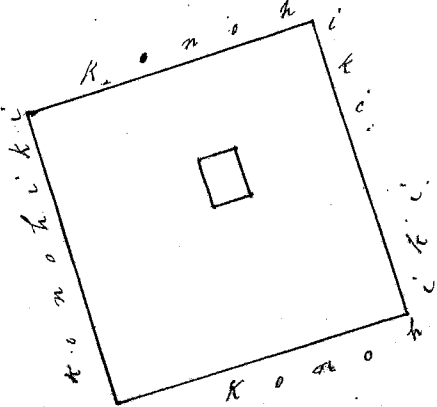
Loaudi

Cl. No. 2782. Makole. 2 Apana in Koaokai.

2 Li Kalo. Commence at South angle and run N. 18° W. 112 links along Kairo's land, then N. 12° W. 100 links along same, then N. 77° 1/2° E. 136 links along Konoehiki, then S. 17° E. 135 links along Konoehiki, then S. 10° E. 110 links along same, then S. 78° W. 132 links along Konoehiki to the point of commencement. Area $\frac{1}{4}$ ACW.

Pahale. Commence at a Rock at South angle and run N. 20° W. 158 links along the Konoehiki, then N. 70° E. 158 links along the Konoehiki, then S. 20° E. 158 links along the Konoehiki, then S. 70° W. 158 links along the Konoehiki to the point of commencement. Area $\frac{1}{4}$ ACW.

W. F. Turner
Surveyor



Uku Pau Loa

\$5-

W. Hee
Em. Robertson
J. Kekaulaha
J. H. Smith

Honolulu January 16, 1851.

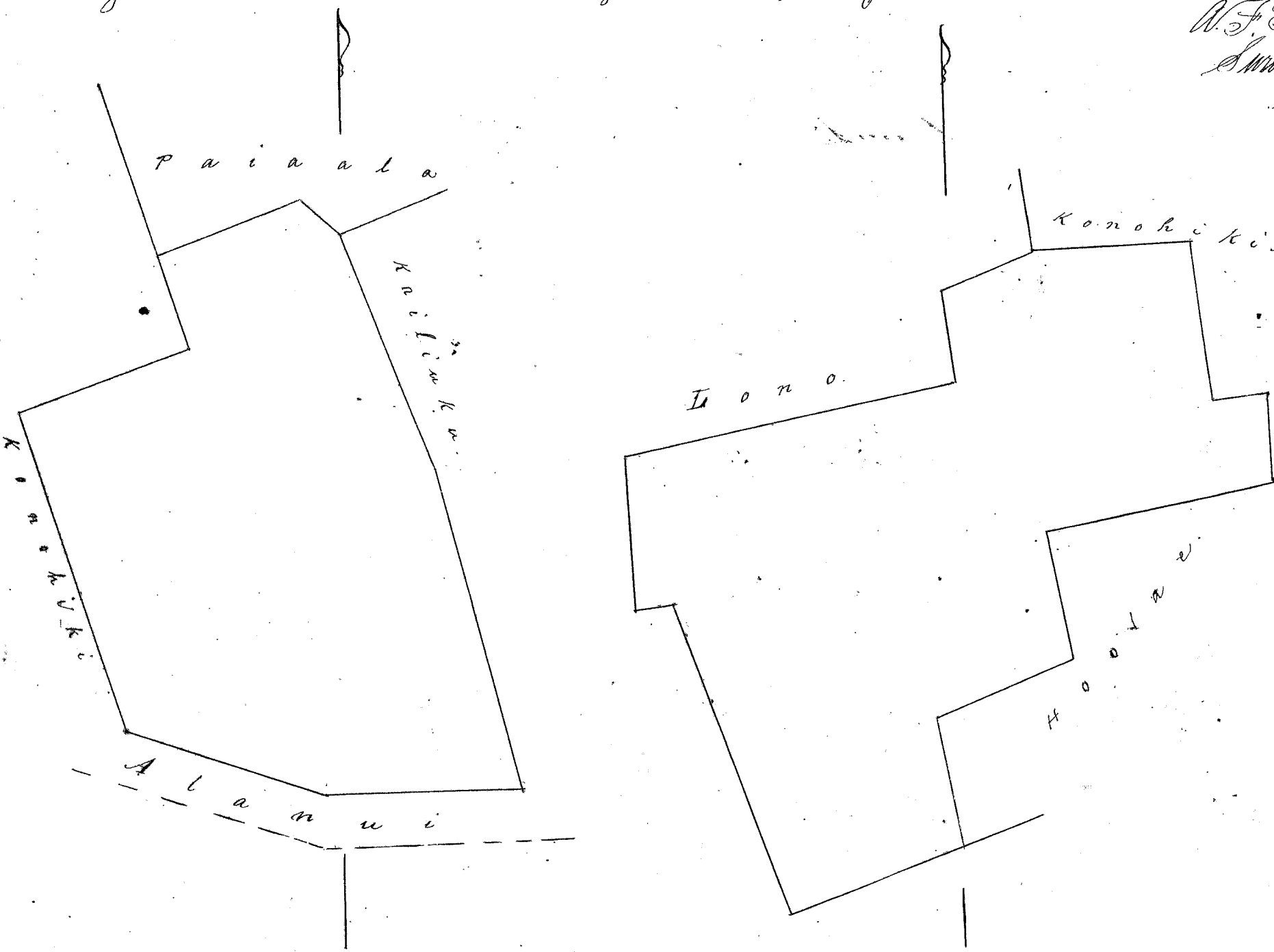
Loani

Pl. No. 4422. Kaunualii. 2 Amana in Kaahuku

7 Loi Kalo. Commence at South angle and run N. 70° E. 143 links along Kankaha's land, then N. 10° W. 100 links along Horcia's land, then N. 68° 1/2 E. 115 links along same, then N. 12° W. 100 links along same, then N. 80° E. 185 links along same, then N. 6° W. 65 links along Konohiki, then S. 84 1/2 W. 47 along Konohiki, then N. 6° W. 125 links along Konohiki, then S. 88° W. 125 links along Konohiki, then S. 68° W. 75 links along Konohiki, then S. 6° E. 70 links along Lono's land, then S. 79° W. 260 links along, then S. 2° E. 120 links along Konohiki's land, then N. 80° E. 30 links along Konohiki's land, then S. 19° E. 254 links along Konohiki's land to the point of commencement. Area 1 3/100 Acre.

1 Loi Kalo & Horse Lot. Commence at South angle and run S. 89° W. 157 links along the Man's Road, then N. 72° W. 166 links along Man's Road, then N. 17 1/2 W. 259 links along the Konohiki's land, then N. 70° E. 141 links along same, then N. 18° W. 76 links along same, then N. 70° E. 121 links along Kapaiwala land, then S. 35° E. 37 links along same, then S. 22° E. 154 links along Kailitaku, then S. 15° E. 255 links along same to the point of commencement. Area 1 3/100 Acre.

W. F. Tamm
Surveyor



Uku Pau Loa

\$7-

W. Hee
Em. Robertson
J. Kekaulaha
J. H. Smith

Honolulu January 16, 1851.

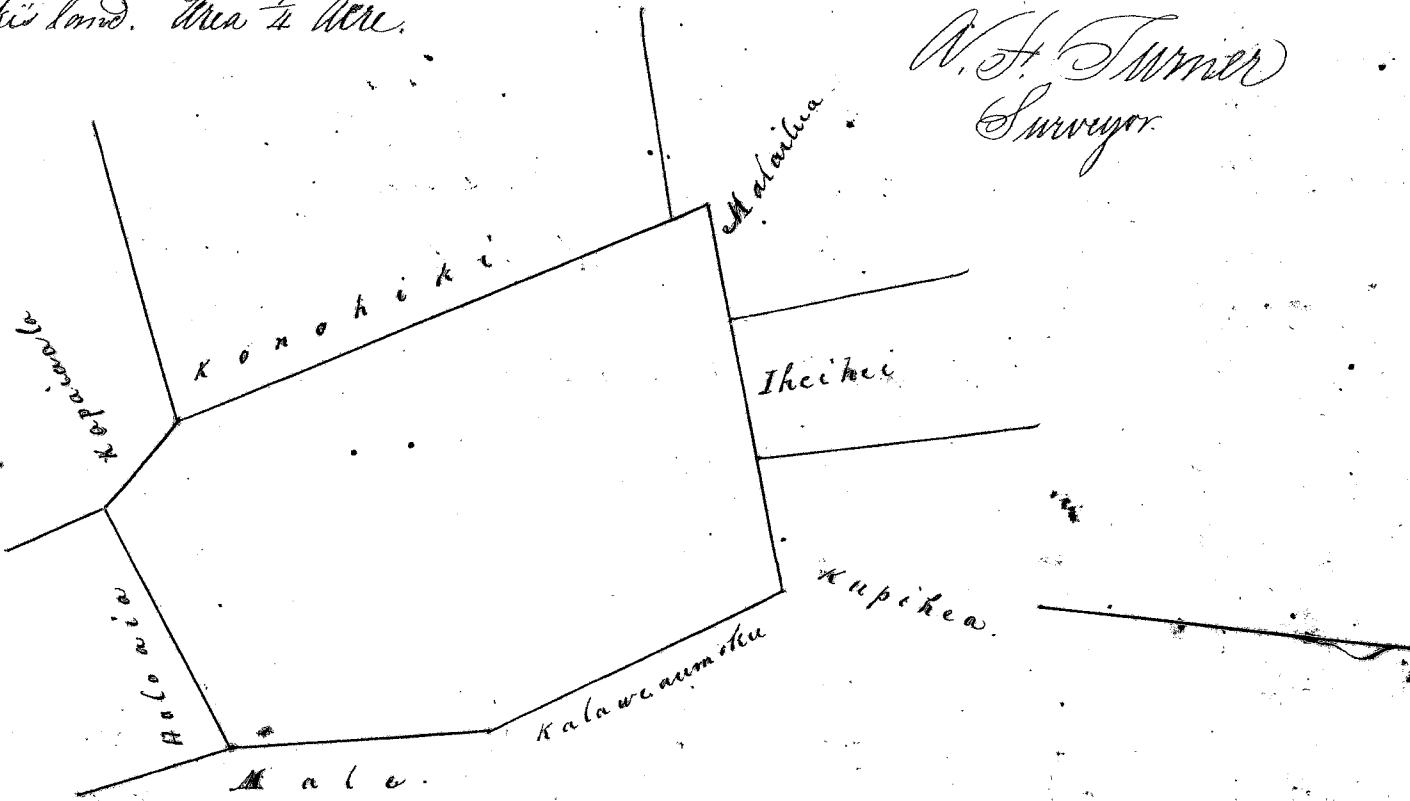
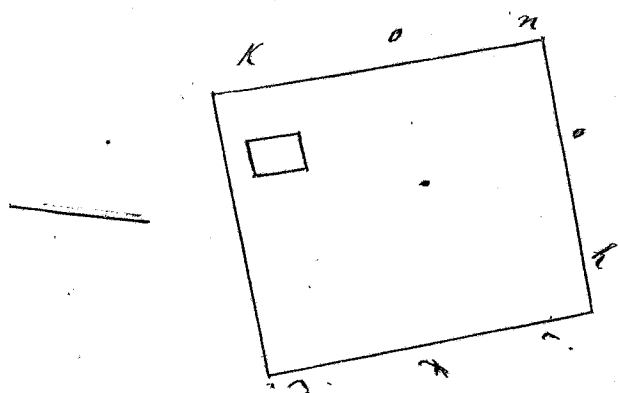
Loani

Pl. No. 2864. I. Kika. 2 Amana in Kaahuku

1 Loi Kalo. Commence at South angle and run N. 56° E. 146 links along Horcia's land, then N. 10° W. 133 links along Males' land, then N. 32° W. 172 links along Kalawamaukew, then S. 72° W. 206 links along Heiker's land, then S. 28° E. 292 links along Konohiki, then S. 54° E. 55 links along Kapaiwala's land to the point of commencement. Area 63/100 Acre.

Pahale. Fenced in - Commence at S. angle and run N. 73° E. 140 links, then N. 17° W. 177 links, then S. 73° W. 140 links then S. 17° E. 177 links along the Konoiki's land. Area $\frac{1}{2}$ Acre.

W. F. Sumner
Surveyor



Uka Pau Loo

\$4.00

W. F. Sumner

G. M. Robertson

J. Hekaulahao

J. N. Smith

Honolulu January 16, 1857.

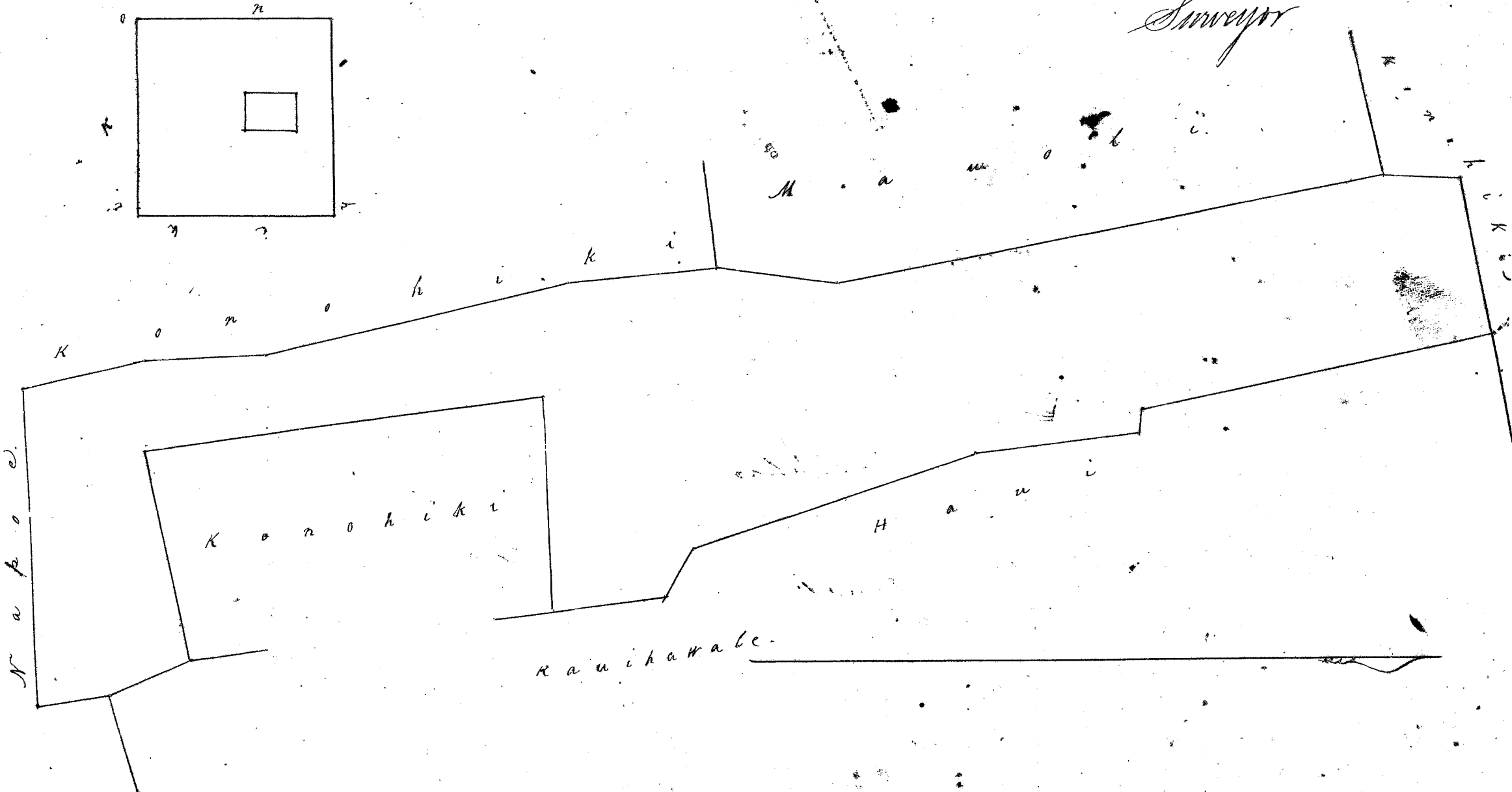
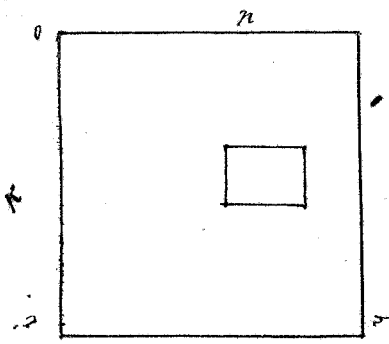
Loanedi

Vol. No. 2681. Uka. 2 Amana in Kauhuku ✓

8 Loo Kale. Commence at N. W. angle of Hani & run S. 12° E. 292 links along Hani's land, then S. 82° E. 18 links along same, then S. 8° E. 133 links along same, then S. 18° E. 244 links along same, then S. 58° E. 43 links along same, then S. 8° E. 93 links along Kanihauate, then S. 87° W. 176 links along Konoiki, then S. 8° E. 324 links along same, then N. 75° E. 165 links along same, then S. 23° E. 70 links along Kanihauate, then S. 9° E. 58 links along Konoiki, then S. 87° W. 260 links along Napue, then N. 13° W. 100 links along Konoiki, then N. 2 1/2° W. 110 links along same, then N. 14° W. 250 links along same, then N. 5 1/2° W. 120 links along same, then N. 5 1/2° E. 101 links along Maunohi, then N. 11° W. 153 links along Mimihi, then North 62 links along Konoiki, then N. 78 1/2° E. 130 links along same to the point of commencement. Area $\frac{1}{4}$ Acre.

Pahale. Commence at S. W. angle of Lot and run North 158 links to Konoiki, then East 158 links along same, then South 158 links along same, then West 158 links along same. Area $\frac{1}{4}$ Acre.

W. F. Sumner
Surveyor



Uka Pau Loa

\$9.—

W. Lee
Gmt Robertson
J. Kekaulaha

J. H. Smith

Honolulu January 16 1851.

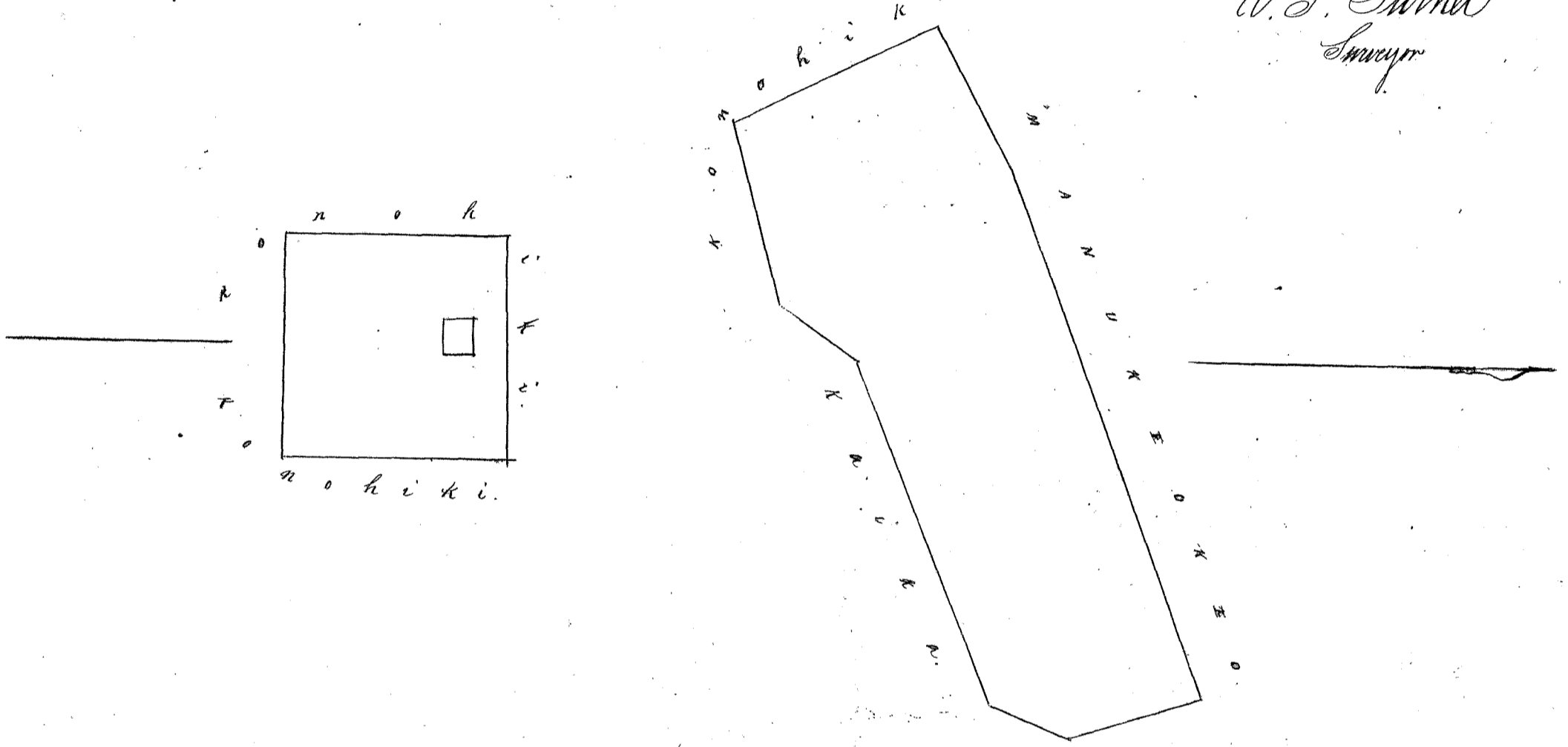
Loaue

Pl. No. 2892. Kainalu 2 Apana ma Kahuiku.

Apana 1. 6 Loi Kalo. ma Kahuiku. E hoomaka ana ma ke kahi Heema, a e holo ana i ka Akau 26° Kom. 161 panta e fili ana i ka ke Kahuiku, alaila Akau 61° Kom. 110 panta, alaila Akau 69° Kom. 141 panta, alaila Heema 18½° Kom. 111 panta, alaila Heema 22° Kom. 60 panta e fili ana i ka Mammeterkeo, alaila Heema 67½° Kom. 260 panta; alaila Heema 36° Kom. 67 panta e fili ana i ka Kahu; alaila Heema 76½° Kom. 140 panta e fili ana i ka ke Kahuiku. 770 Eka.

Apana 2. Pahale ma Punahoa. E hoomaka ana ma ke kahi Kom. Heema, a e holo ana i ka Akau 158 panta, alaila Heema 158 panta, alaila Kom. 158 panta i pumia i ka ke Kahuiku aina. ½ Eka.

W. F. Turner
Surveyor



Uka Pau Loa.

\$5.—

W. Lee
Gmt Robertson
J. Kekaulaha

J. H. Smith

Honolulu, January 16, 1851.

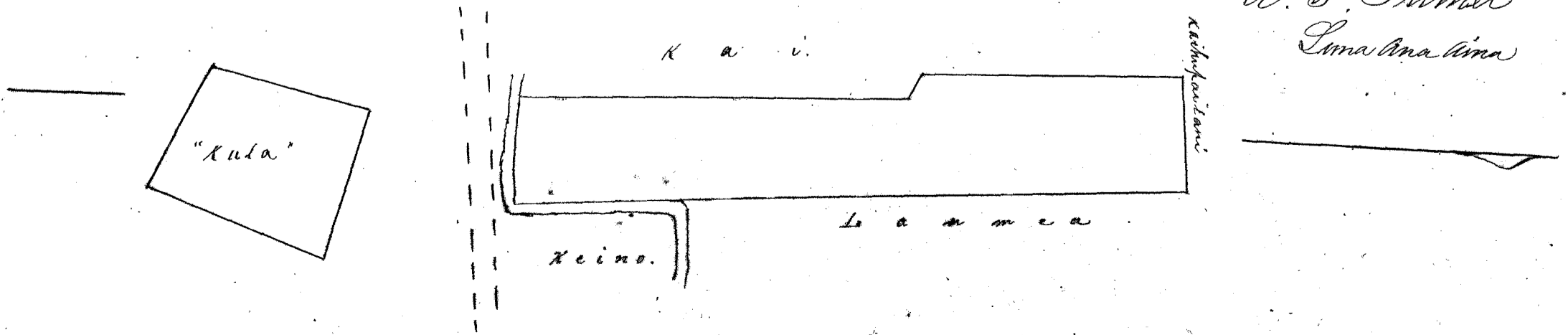
Loaue

Pl. No. 2881. Kupaia (separated) 2 Apana ma Kahuiku.

Apana 1. 3 Loi Kalo. E hoomaka ana ma ke kahi Heema, a e holo ana i ka Akau 2½° Kom. 285 panta e fili ana i ka Kahu; alaila Akau 64° Kom. 20 panta, alaila Akau 2° Kom. 191 panta e fili ana i ka Kahu; alaila Akau 83° Kom. 84 panta e fili ana i ka Kahu; alaila Heema 4° Kom. 197 panta e fili ana i ka Kahu; alaila e fili ana i ka hoomaka i ka kahi i hoomaka i. 370 Eka.

Apana 2. Uka Kula. E hoomaka ana ma ke kahi Heema, a e holo ana i ka Akau 76° Kom. 115 panta, alaila Akau 20° Kom. 140 panta, alaila Heema 71° Kom. 100 panta, alaila Heema 12° Kom. 120 panta i pumia i ka ke Kahuiku aina. 14/100 Eka.

W. F. Turner
Surveyor



Uku Pan Loa.

\$5.-

41

W. H. Lee
Gmt Robertson
J. Kekaulahao
J. H. Smith

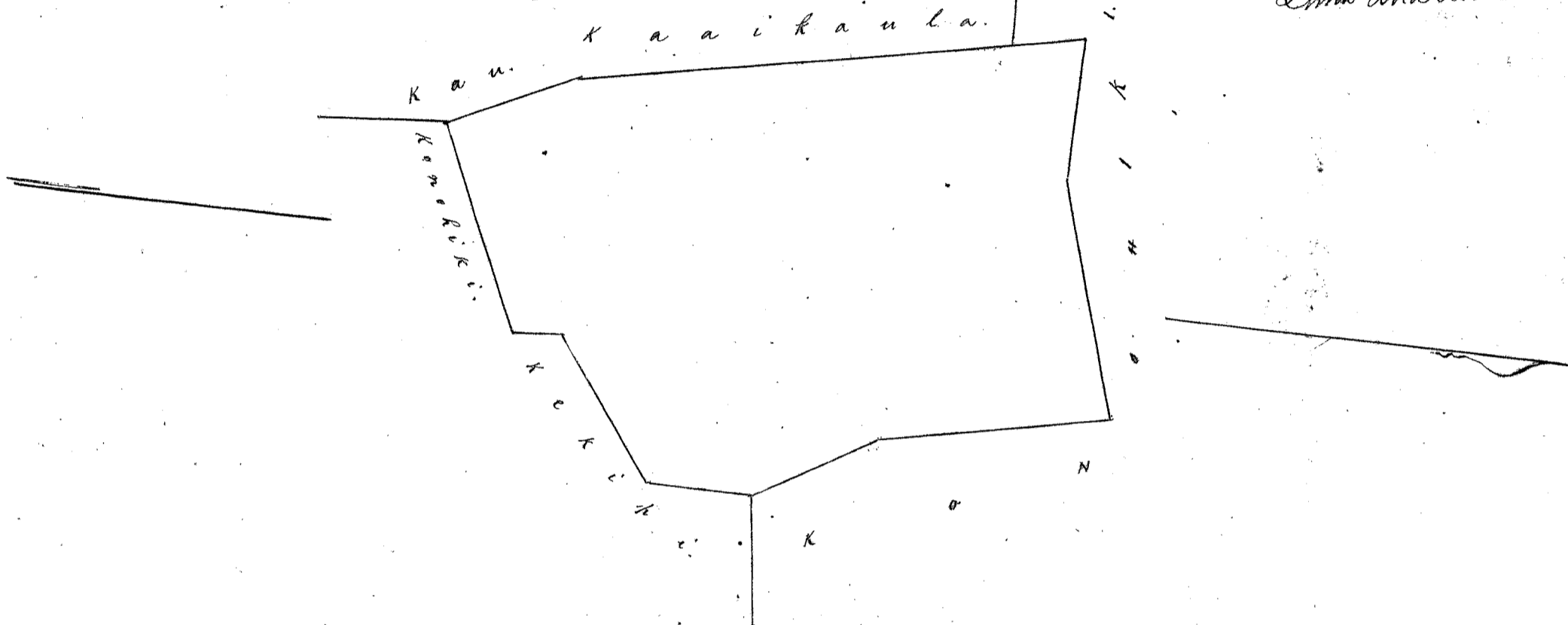
Honolulu Januari 16, 1857.

Loani

Pl. No. 2931. Kawaelikiini. 1 Apana ma Kaula.

5 Lōi Kalo. E hōmaka ana ma ke kahi Kōmohana Aka, a e holo ana i ka Pōema 89° Pōkiki 177 fāntu alaila Aka 73° Pōkiki 167 fāntu, alaila Pōema 12° Pōkiki 165 fāntu, alaila Pōema 30° Pōkiki 170 fāntu e pili ana i ke ke Kōmohiki; alaila Pōema 1° Kōm. 70 fāntu, alaila Pōema 53° Kōm. 120 fāntu, alaila Pōema 35° fāntu e pili ana i ke kahi; alaila Pōema 65 1/2° Kōm. 152 fāntu e pili ana i ke ke Kōmohiki; alaila Aka 25° Kōm. 163 fāntu e pili ana i ke Kōm; alaila Aka 11° Kōm. 35 1/2 fāntu e pili ana i ke Kōmohana, a hiki i kahi i hōmaka i 1700 Eka.

W. H. Lee
Lima Ana Ana



Uku Pan Loa.

\$6.-

W. H. Lee
Gmt Robertson
J. Kekaulahao
J. H. Smith

Honolulu Januari 16, 1857.

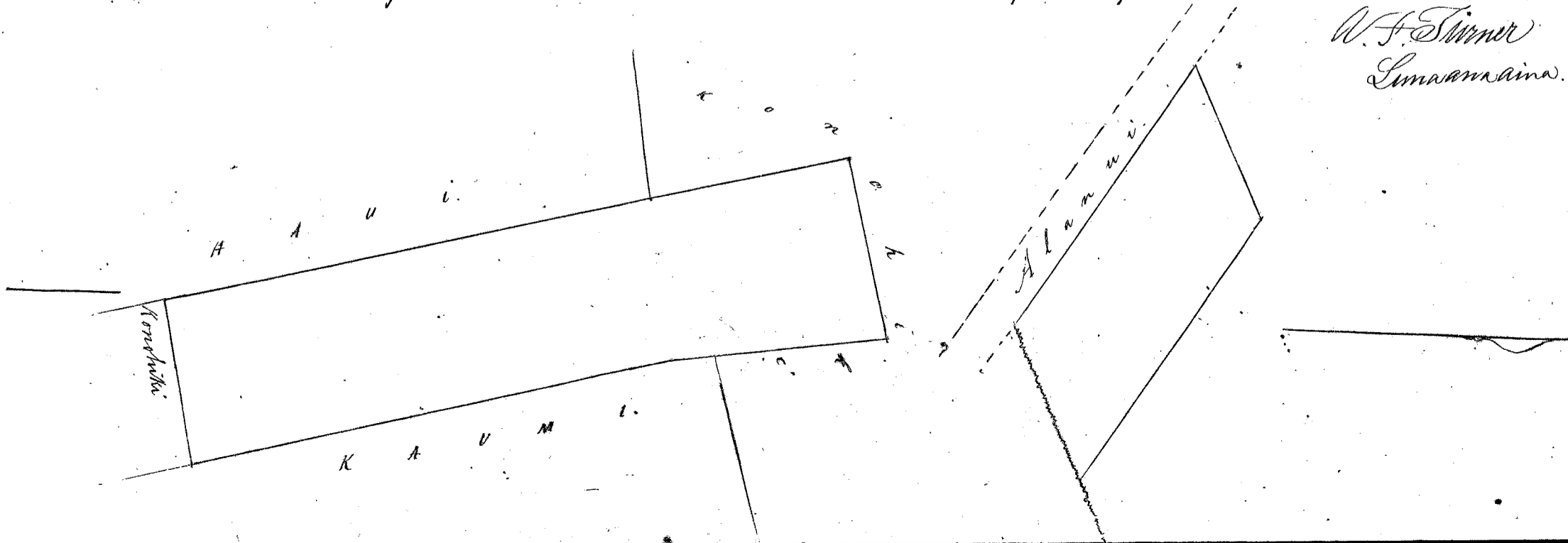
Loani

Pl. No. 4390. Kupaieka. 2 Apana ma Kaula.

Apana 1. Pahale. E hōmaka ana ma ke kahi Pōema, a e holo ana Aka 65 1/2° Pōkiki 125 fāntu e pili ana i ke pa fohaku; alaila Aka 56° Kōm. 232 fāntu; alaila Pōema 65 1/2° Kōm. 125 fāntu e pili ana i ke ke Kōmohiki; alaila Pōema 56° Pōkiki 230 fāntu e pili ana i ke Kōmohi. 1/2 Eka.

Apana 2. Lōi Kalo. E hōmaka ana ma ke kahi Pōema, a e holo ana Aka 14° Kōm. e pili ana i ke Kōmohi 518 fāntu; alaila Aka 75 1/2° E. 132 fāntu e pili ana i ke Kōmohiki; alaila Pōema 9° Pōkiki 164 fāntu, alaila Pōema 14° Pōkiki 365 fāntu e pili ana i ke Kōmohi, alaila Pōema 80° Kōm. 120 fāntu e pili ana i ke ke Kōmohiki ana. 67 1/2 Eka.

W. H. Lee
Lima Ana Ana



Uku Pau Loa.

\$5.—

W. H. Lee
G. M. Robertson
J. Kekaulaha

J. H. Smith

Honolulu January 16, 1857.

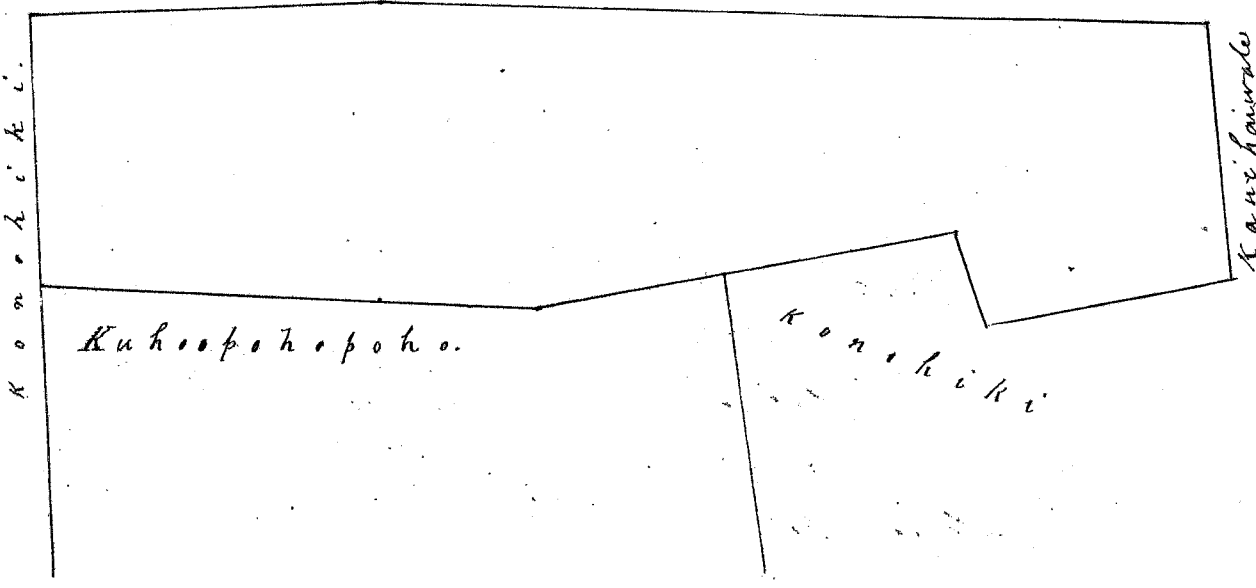
Loani

Pl. No. 4383. Kula. 1 Apana ma Kaahuku.

7 Loi Kalo. E hoomaka ma ma ke kiki Komohana Oema, a e holo ana Akau 185 Panku, alaila Akau $2\frac{1}{2}^{\circ}$ Hik. 435 Panku e fili ana i ke Napu; alaila Akau $85\frac{1}{2}^{\circ}$ Hik. 133 Panku e fili ana i ke Konehairale, alaila Oema 12° Hikina 132 Panku e fili ana i ke Kuhopohopohu, alaila Oema 73° Kom. 52 Panku, alaila Oema $8\frac{1}{2}^{\circ}$ Hik. 227 Panku; alaila Oema $3\frac{1}{2}^{\circ}$ Kom. 261 Panku, alaila Hikina 144 Panku e fili ana i ke ke Komutiki a hiki i Kahi i hoomaka i. $\frac{57}{100}$ Eka.

M a l a

W. H. Lee
Surveyor



Uku Pau Loa.

\$5.—

W. H. Lee
G. M. Robertson
J. Kekaulaha
J. H. Smith


Honolulu January 16, 1857.

Loani

Pl. No. 4428. Kuhopohopohu. 1 Apana ma Kaahuku.

3 Loi Kalo. E hoomaka ma ma ke kiki Komohana Oema, a e holo ana Hikina 144 Panku e fili ana i ke ke Komutiki, alaila Akau 7° Hik. 100 Panku, alaila Akau 2° Kom. 166 Panku, alaila Akau 85° Hik. 30 Panku, e fili ana i ke Kai; alaila Akau 7° Kom. 115 Panku; alaila Oema 83° Kom. 153 Panku e fili ana i ke ke Komutiki, alaila Oema $8\frac{1}{2}^{\circ}$ Hik. 100 Panku, alaila Oema $3\frac{1}{2}^{\circ}$ Kom. 261 Panku e fili ana i ke Kula a hiki i Kahi i hoomaka i. $\frac{57}{100}$ Eka.

W. H. Lee
Surveyor



Uku Pau Loa.

\$5.—

W. H. Lee
G. M. Robertson
J. Kekaulaha
J. H. Smith

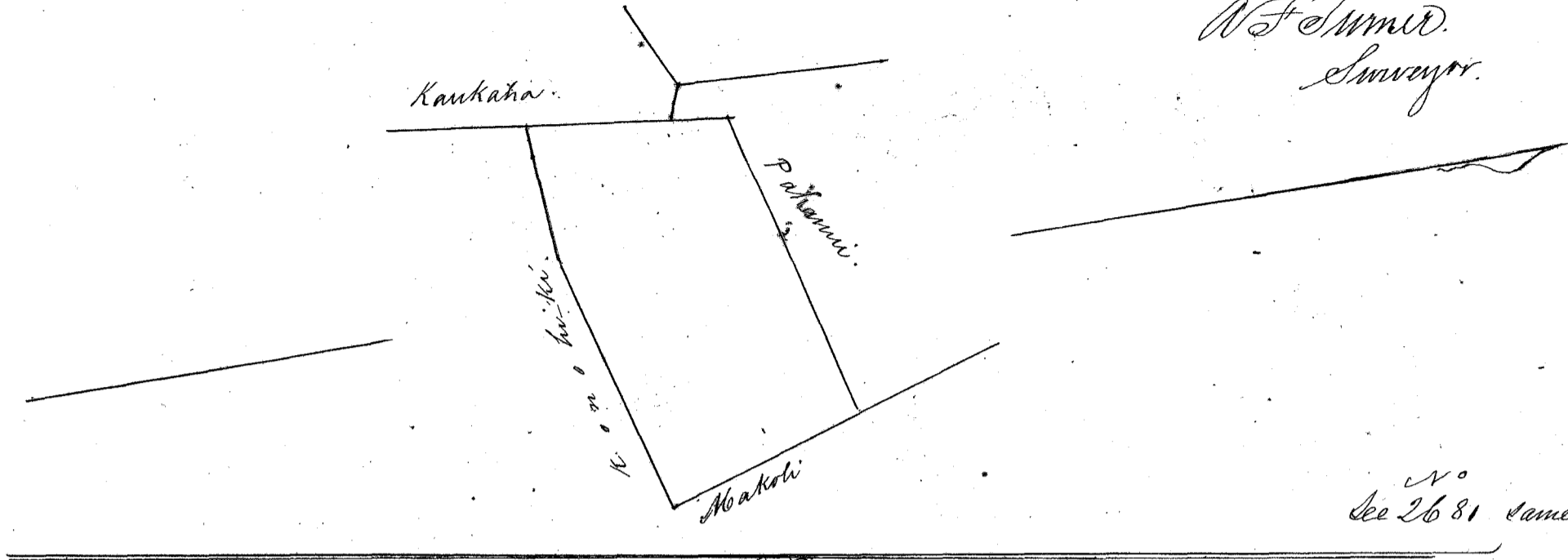
Honolulu January 16, 1857.

Loani

Vol. No. 3748. Uka. (deceased) 1 Apana ma Keahukuu.

7 Lōi Kalo. E hoemaka ana ma ke kahi ākau, a e hōlo ana i ka ʻōma 6' Kom. 2.66 kaulahao e fīli ana i ke Kōmaka, alaila ākau 84' ʻōk. 1.85 kaulahao e fīli ana i ke ke Kōmaka, alaila ākau 76' ʻōk. 3.23 pākau e fīli ana i ke ke Kōmaka, alaila ākau 18 1/2' Kom. 269 pākau e fīli ana i ke Kōmaka, alaila ʻōma 75' Kom. 416 pākau e fīli ana i ke Pāhama a hiki i Kahi i hoemaka'i. 1 2/100 Aka.

Scale 2 Chains on Inch.



W. F. Turner
Surveyor.

No. 2681 same claim

Uka Pau Loa \$5.00

W. H. Lee
G. M. Robertson
J. Kaulahao
J. H. Smith
Land

Honolulu January 16, 1857.

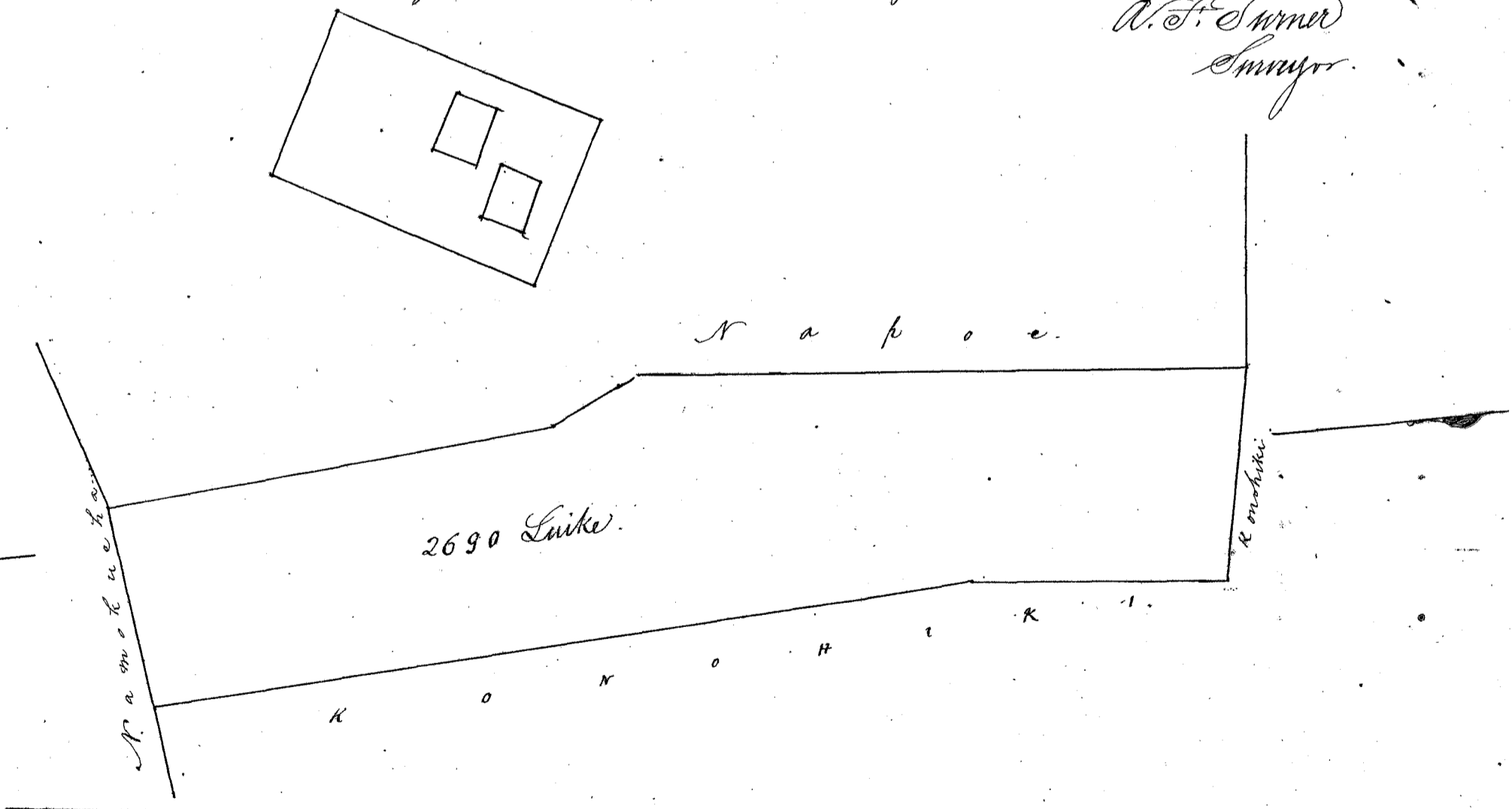
Vol. No. 2690. Luiki. 2 Apana ma Keahukuu.

8 Lōi Kalo. Commence at South West angle turn N. 3° E. 580 links along the Kōmaka's land, then N. 5° W. 182 links along same, then N. 78° E. 150 links along same, then S. 5° E. 431 links along Napier's land, then S. 25° W. 70 links along same, then S. 5 1/2° W. 318 links along same, then N. 83° W. 144 links along Kōmaka to the point of commencement. Area 1700 Acre.

Pahale. Commence at South angle and turn N. 28° W. 200 links along the Kōmaka's land, then S. 62° W. 125 links along same, then S. 28° E. 210 links along same, then N. 62° E. 125 links along same, to the point of commencement. 1/2 Acre.

W. F. Turner
Surveyor.

Scale 1 Chain on Inch.



Uka Pau Loa \$6.00

W. H. Lee
G. M. Robertson
J. Kaulahao
J. H. Smith
Land

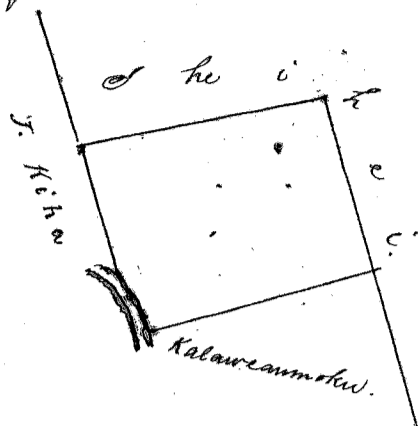
Honolulu January 16, 1857.

C. No. 2885. Kūpūkea 1 Apana ma Kahukū.

1 Loi Kalo. Commence at West angle and run N. 72° E. 72 links along Kiha's land, then N. 53° E. 24 links along a Watercourse, then N. 13½° W. 121 links along Kalaureaumoku's land, then S. 74° W. 94 links along Kiha's land, then S. 13° E. 132 links along same to the point of commencement. Area 13/100 Acre.

W. F. Turner
Surveyor.

Scale 1 Chain an Inch.



Uku Pau Loa

\$4.—

W. Lee

G. M. Robertson

J. H. Kaulahai

J. H. Smith

Honolulu January 16, 1851.

L. S. Smith


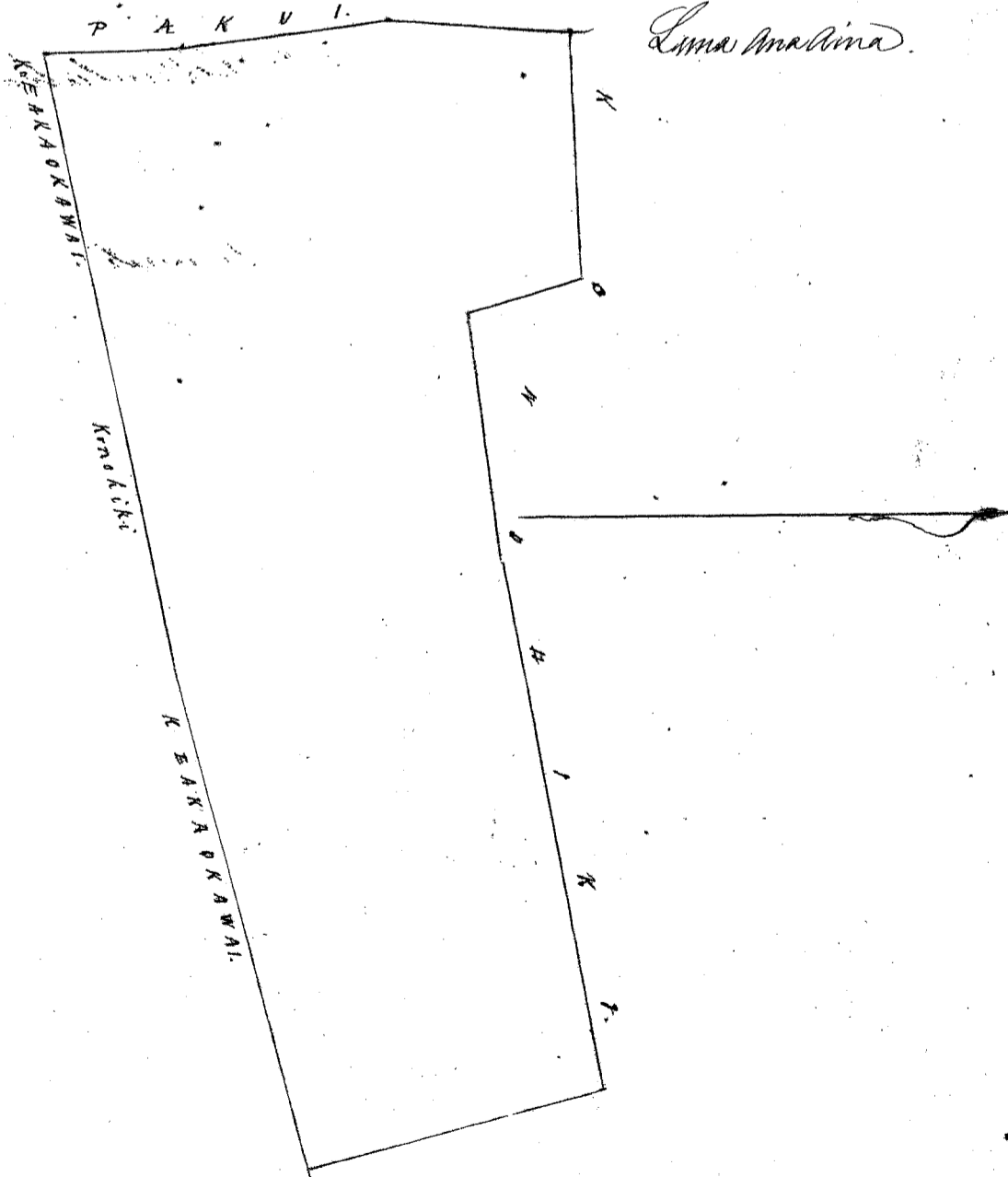
C. No. 3958. Kaulahao 3 Apana ma Kahukū.

Apana 1. 8 Loi Kalo - E hōmaka ana ana ke kahi Komohana Aka, a e holo ana i ka Aka 88° 20' 14.0 fankū, alaila Oema 18½° 20' 70 fankū, alaila Aka 83° 20' 14.3 fankū, alaila Aka 80° 20' 300 fankū, alaila Oema 12½° 20' 178 fankū e pili ana i ke ke Komohana; alaila Oema 80° Kom. 100 fankū e pili ana i ke ke Komohana; alaila Oema 74° Kom. 200 fankū e pili ana i ke Keakaokawai; alaila Aka 1½° Kom. 77 fankū; alaila Aka 8½ Kom. 120 fankū, alaila Aka 4° 20' 105 fankū e pili ana i ke Pākū a hiki i kahi i hōmaka i 136/100 Aka.

Apana 2. Pahale. E hōmaka ana ana ke kahi Komohana Aka, a e holo ana i ka Aka 84° 20' 158 fankū e pili ana i ka pa-pohaku; alaila Oema 6° Kom. 158 fankū, alaila Oema 84° Kom. 158 fankū, alaila Aka 6° Kom. 158 fankū i pūnia i ke ke Komohana ana. 1/4 Aka.

Apana 3. Ana Aka. E hōmaka ana ana ke kahi Oikina Oema, a e holo ana i ka Aka 100 fankū, alaila Komohana 100 fankū, alaila Oema 100 fankū, alaila Oikina 100 fankū i pūnia i ke ke Komohana ana. 1/4 Aka.

W. F. Turner
L. S. Smith



Uku Pau Loa

\$6. —

W. Hee
Gm Robertson
S. Kekaulahas
J. H. Smith
Lanani

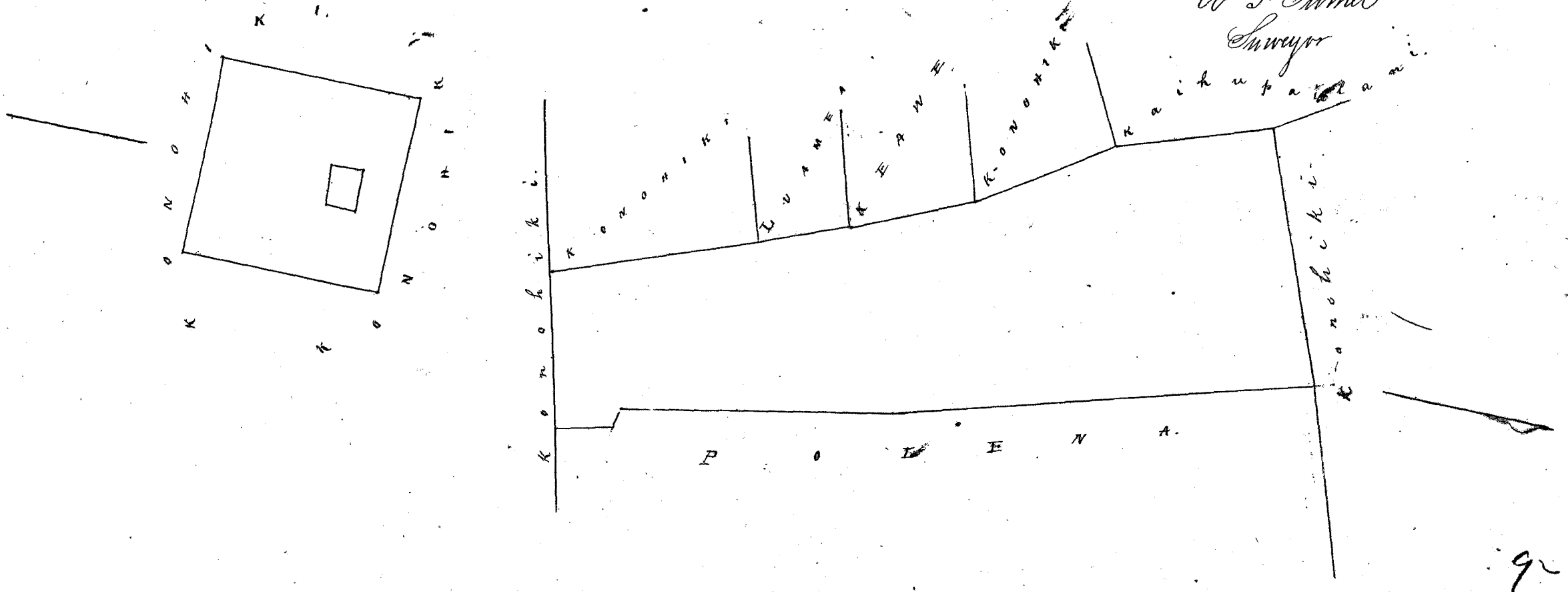
Honolulu, January 16, 1857.

Pl. No. 2916. Kaulaau. 2 Apana. in Kaulaau. ✓

5 Loi Kala. Commence at North angle and run S. 69° W. 285 links along the Kaulaau Land, then S. 18 1/2° E. 123 links along Kaichupaitani land, then S. 34° E. 138 links along Kaulaau's land, then S. 20° E. 100 links along Keawia Land, then S. 26° E. 240 links along Luamea's land + Kaulaau's, then N. 73° E. 118 links along a Waka course, then N. 13 1/2° W. 45 links along Palena, then N. 76° W. 15 links along same, then N. 41° W. 214 links along same, then N. 75° W. 337 links along same to the point of commencement. Area 92/100 Acre.

Pahale. North 158 links, East 158 links, South 158 links, West 158 links along the Kaulaau. Area 1/4 Acre.

W. F. Turner
Surveyor



Uku Pau Loa

\$6. —

W. Hee
Gm Robertson
S. Kekaulahas
J. H. Smith
Lanani

Honolulu, January 16, 1857.

Lanani

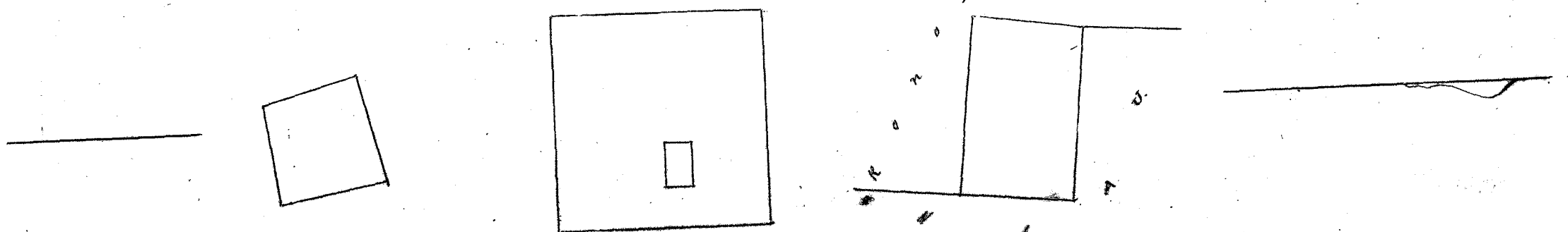
Pl. No. 2705 HAW. 3 Apana ma Kaulaau. ✓

Apana 1. 1 Loi Kala. E hormaka ana ma ke kahi Akau, a e holo ana Kama 84° Dek. 130 pautu; alaila Kama 4° Kom. 85 pautu e pili ana i ko Kiau; alaila Akau 83 1/2° Kom. 133 pautu; alaila Akau 4° Dek. 83 pautu e pili ana i ko ke Kaulaau ana a hiki i hiki i hormaka's. Ho Eka.

Apana 2. Pahale. E hormaka ana ma ke kahi Kom. Akau, a e holo ana Dekina 158 pautu; alaila Kama 158 pautu; alaila Komohana 158 pautu; alaila Akau 158 pautu i pumia i ko ke Kaulaau ana. 1/4 Eka.

Apana 3. E hormaka ana ma ke kahi Kama, a e holo ana Akau 15° Kom. 72 pautu; alaila Akau 76° Dek. 82 pautu; alaila Kama 11° Dek. 80 pautu; alaila Kama 82° Kom. 76 pautu i pumia i ko ke Kaulaau ana. Ho Eka.

W. F. Turner
Lana ana ana.



Uku Pau Loa

\$5.

W. Lee
Gm Robertson
J. Kekaulahao
J. H. Smith

Honolulu Janari 16, 1857. Loauhi

Cl. No. 4449. Kaaikaula. 4 Apana ma Kahuku.

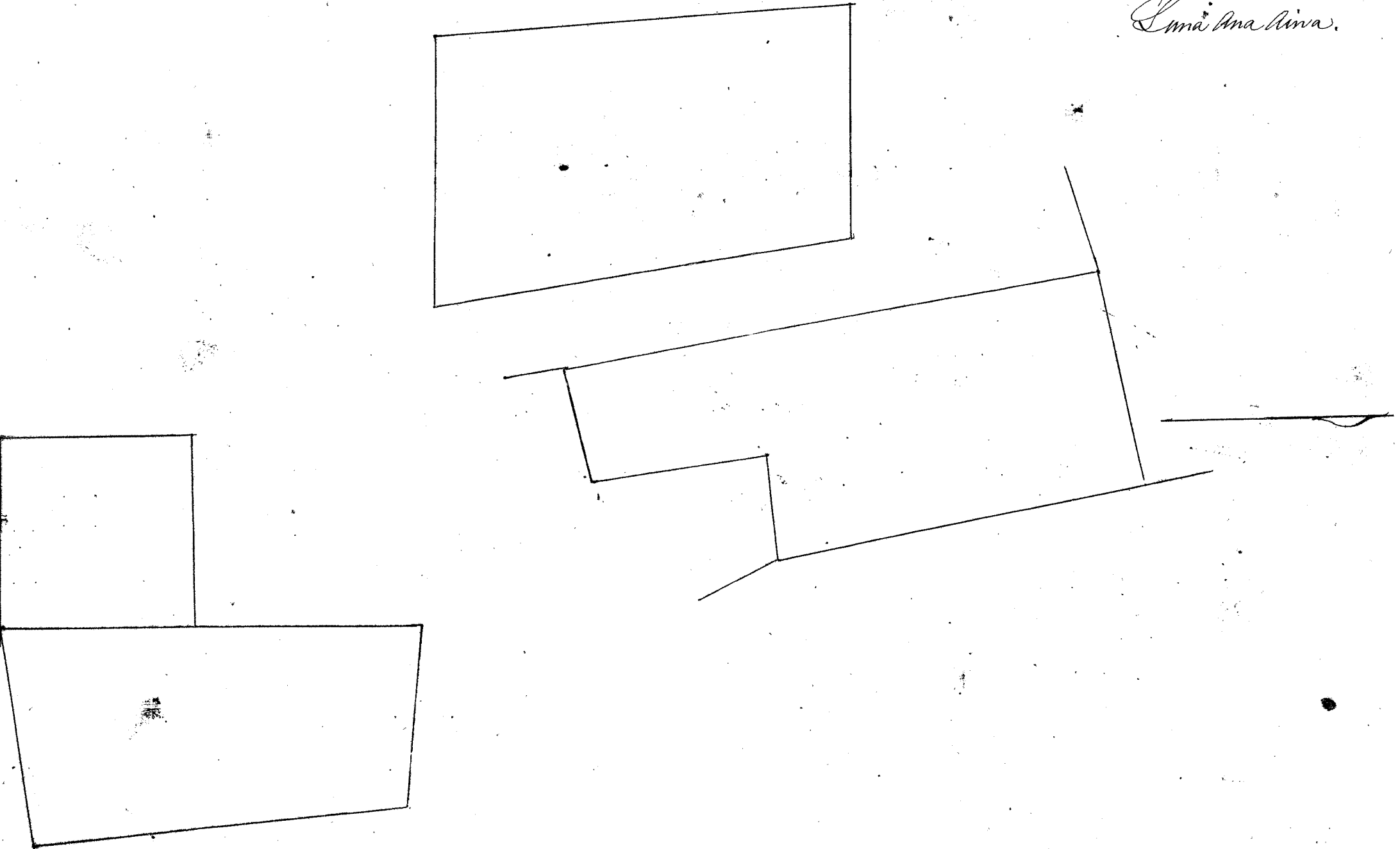
Apana 1. O Loo Kalo. E hoomaka ana ma ke kahi Akau, a e holo ana Kona 79 1/2 Kom. 182 pautu e pili ana i ke ke Kona hiki, alaila Kona 4° 0' 0" 442 pautu e pili ana i ke Kona; alaila Akau 76° 0' 0" 84 pautu e pili ana i ke ke Kona hiki; alaila Akau 8° Kom. 142 pautu; alaila Akau 80 1/2° 90 pautu e pili ana i ke Kona; alaila Akau 11° Kom. 304 pautu e pili ana i ke Kona hiki a hiki i kahi i hoomaka i. 670 Eka.

Apana 2. Loo. E hoomaka ana ma ke kahi Kona Kona, a e holo ana Akau 41° Kom. 345 pautu; alaila Kona 89° 0' 0" 194 pautu; alaila Kona 9° 0' 0" 345 pautu; alaila Kona 223 pautu i pili ana i ke ke Kona hiki aia. 700 Eka.

Apana 3. Aina Kula. E hoomaka ana ma ke kahi Kona, a e holo ana Akau 346 pautu e pili ana i ke ke Kona hiki; alaila Kona 85° 0' 0" 153 pautu; alaila Kona 5° 0' 0" 316 pautu; alaila Kona 83° Kom. 158 pautu i pili ana i ke ke Kona hiki aia. 550 Eka.

Apana 4. Pahale. E hoomaka ana ma ke kahi Kona Kona, a e holo ana Akau 158 pautu e pili ana i ke ke Kona hiki; alaila Kona 158 pautu; alaila Kona 158 pautu; alaila Kona 158 pautu e pili ana i ke ke Kona hiki aia a hiki i kahi i hoomaka i. 4 Eka.

W. F. JAMES
Luna Aina Aina.



Uku Pau Loa.

\$6.

W. Lee
Gm Robertson
J. Kekaulahao
J. H. Smith

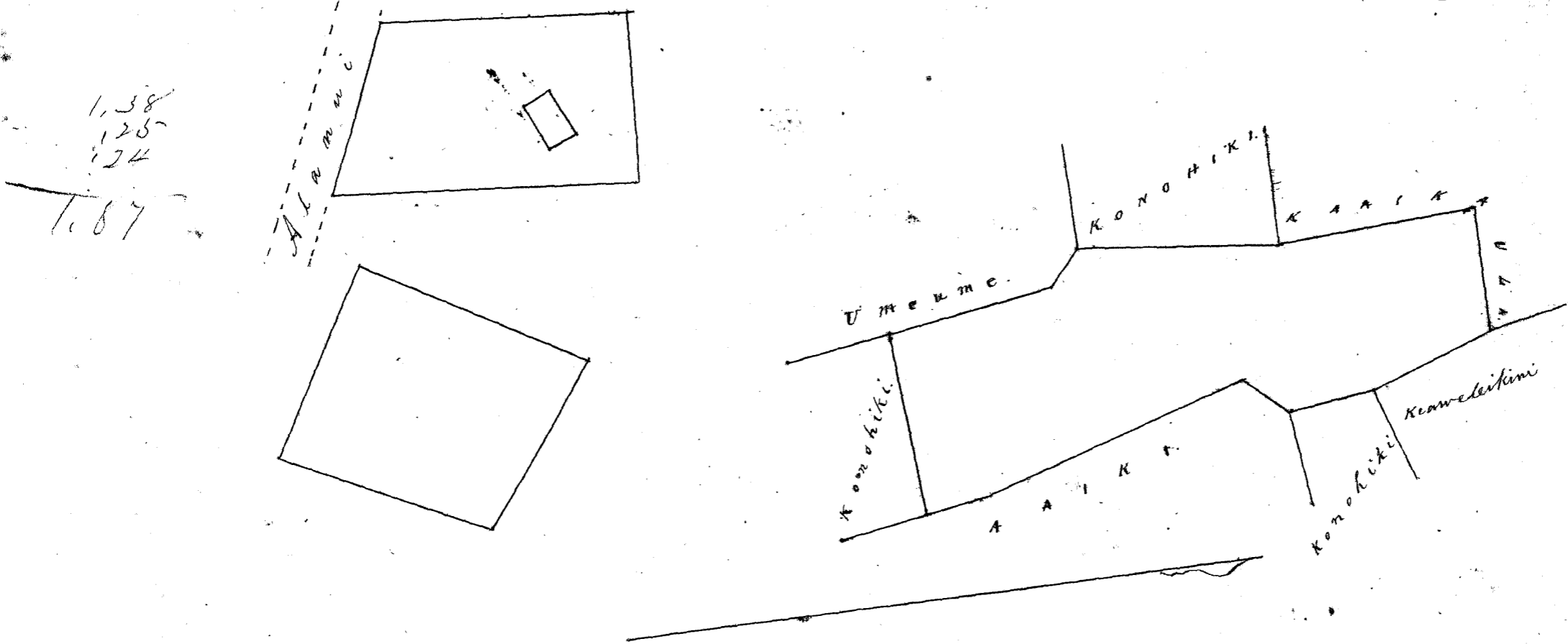
Honolulu, 16 Janari 1857. Loauhi

Apana 1. 3 Loikalo. E hōmaka ana ma ke kīhi Kōma, a e holo ana i ka Akau 14° Nōm. 125 fāntu; alaila Akau 57° Nōm. 30 fāntu e pili ana i ke Kōmume; alaila Akau 151 fāntu e pili ana i ke Kōnōhiki; alaila Akau 8° Nōm. 142 fāntu. Alaila Akau 80 1/2° Eik. 90 fāntu e pili ana i ke Kōraikaula; alaila Kōma 25° Eik. 103 fāntu e pili ana i ke Kōraueleikini; alaila Kōma 25° Eik. 64 fāntu e pili ana i ke Kōnōhiki; alaila Kōma 36° Nōm. 42 fāntu; alaila Kōma 21° Eik. 200 fāntu; alaila Kōma 14° Eik. 50 fāntu e pili ana i ke Aiaiki; alaila Kōma 81° Nōm. 131 fāntu e pili ana i ke Kōnōhiki a hiki i Kahi i hōmaka'i. 1 38/100 Eka.

Apana 2. E hōmaka ana ma ke kīhi Kōmōhāna Kōma, a e holo ana i ka Akau 180 fāntu; alaila Eik. 125 fāntu alaila Kōma 221 fāntu e pili ana i ke Kōnōhiki a hiki i ke Alanni; alaila Akau 71° Nōm. e pili ana i ke Alanni a hiki i Kahi i hōmaka'i. 4 Eka.

Apana 3. Aina Kūla. E hōmaka ana ma ke kīhi Akau, a e holo ana i ka Kōma 10° Nōm. 180 fāntu; alaila Akau 80° Nōm. 153 fāntu; alaila Akau 14° Eik. 165 fāntu; alaila Akau 86° Eik. 142 fāntu; i pūmia i ke Kōnōhiki Aina. 2 1/100 Eka.

A. F. SUMNER
Luna Aina Aina.



Uku Pau Ika.

46

W. H. Bee
G. M. Robertson
J. K. Kaulahao
D. H. Smith

Honolulu January 16, 1857.

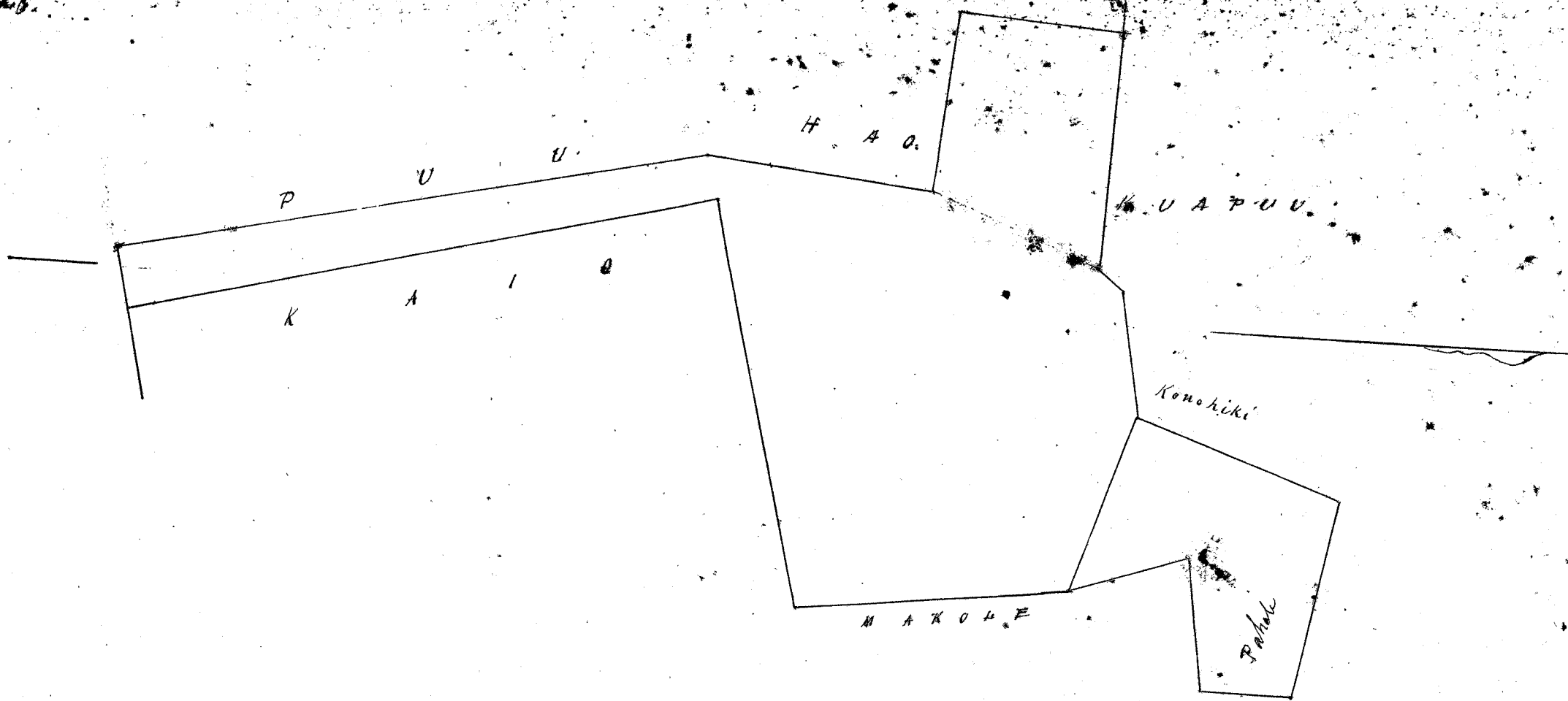
Isaac

Apana 1. 10 Loikalo. E hōmaka ana ma ke kīhi Kōmōhāna Akau, a e holo ana i ka Kōma 87° E. 174 fāntu; alaila Akau 40° Eik. 25 fāntu e pili ana i ke Kūpū; alaila Akau 80 1/2° Eik. 92 fāntu e pili ana i ke Kōnōhiki; alaila Kōma 72° Eik. 136 fāntu e pili ana i ke Nīau (pahale) alaila Kōma 7° Eik. 175 fāntu; e pili ana i ke Kōhōle; alaila Kōma 75 1/2° Nōm. 300 fāntu e pili ana i ke Kōraio; alaila Kōma 18° Nōm. 431 fāntu e pili ana i ke Kōraio; alaila Kōma 77° W. 43 fāntu e pili ana i ke Pāhamui; alaila Akau 14° Nōm. 430 fāntu; e pili ana i ke Pū; alaila Akau 5° Nōm. 164 fāntu e pili ana i ke Kōraio; alaila Akau 84° Eik. 130 fāntu e pili ana i ke Kōraio; alaila Akau 2° Eik. 120 fāntu e pili ana i ke Kōnōhiki Aina. 1 7/100 Eka.

Apana 2. Pahale. E hōmaka ana ma ke kīhi Nōm. Kōma, a e holo ana i ka Akau 18° Eik. 158 fāntu; alaila Kōma 80° Nōm. 145 fāntu; alaila Kōma 20° Eik. 67 fāntu; alaila Kōma 79° Nōm. 121 fāntu; alaila Kōma 19° Eik. 90 fāntu e pili ana i ke Kōnōhiki; alaila Akau 72° Eik. 136 fāntu e pili ana i ke Nīau Loikalo. 1 5/100 Eka.

A. F. SUMNER
Luna Aina Aina

(Aia ma Kōma ma ke Kū o Kōraio Kōraio.)



Uku Pau Loa

\$6. —

W. Keen
 Geo. Robertson
 J. H. Kaulahao

Honolulu Samari 16, 1851.

J. H. Smith

Lanani

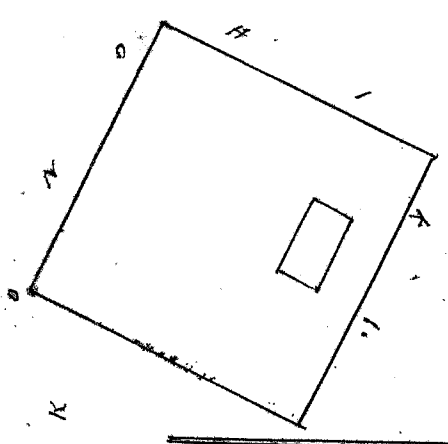
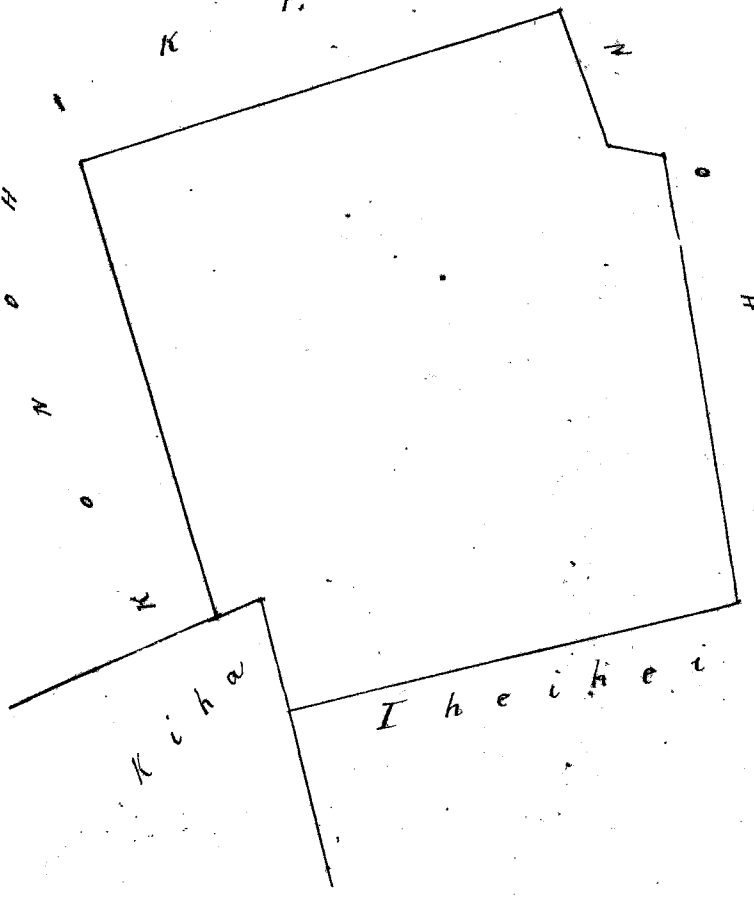
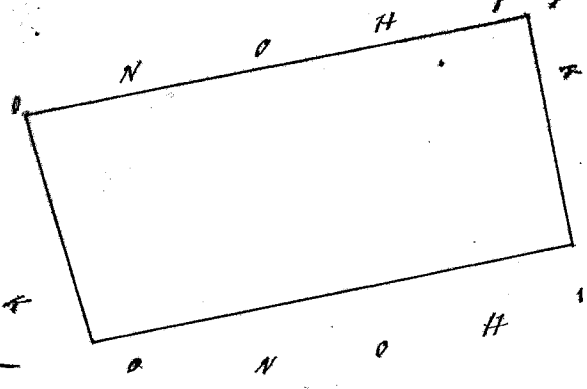
Co. No. 2775. Malailua 3 Apana ma Kahuku

Apana 1. 3 Poikalo. E hoomaka ana ma ke kahi Oema, a e holo ana Akau 21° Kom. 255 paauku; alaila Akau 67° Oik. 77 paauku, alaila Akau 6° Oik. 29 paauku; alaila Akau 77° Oik. 240 paauku e pili ana i ke ke Monohiki. Alaila Oema 17° Oik. 246 paauku e pili ana i ke Heikei; alaila Oema 72° Kom. 60 paauku; alaila Oema 82° Oik. 24 paauku e pili ana i ke Kaha, alaila Oema 70° Kom. 251 paauku e pili ana i ke ke Monohiki a hiki i Kahi i hoomakahi. $\frac{87}{100}$ Eka.

Apana 2. Pahale. E hoomaka ana ma ke kahi Akau, a e holo ana Oema 68° Oik. 158 paauku e pili ana i ka pa pahale, alaila Oema 22° Kom. 158 paauku, alaila Akau 68° Kom. 158 paauku, alaila Akau 22° Oik. 158 paauku e pili ana i ke ke Monohiki a hiki i Kahi i hoomakahi. 1 Hapaha Eka. ($\frac{25}{100}$)

Apana 3. Aina Kula. E hoomaka ana ma ke kahi Oema, a e holo ana Akau 15° Kom. 270 paauku alaila Akau 75° Oik. 126 paauku; alaila Oema 15° Oik. 260 paauku; alaila Oema 70° Kom. 125 paauku a hiki i Kahi i hoomakahi. Ua pumia keia apana i ka aina o ke Monohiki. $\frac{33}{100}$ Eka.

W. H. Turner



Uku Pau Loa

\$6. —

W. Keen
 Geo. Robertson
 J. H. Kaulahao

Honolulu Samari 16, 1851.

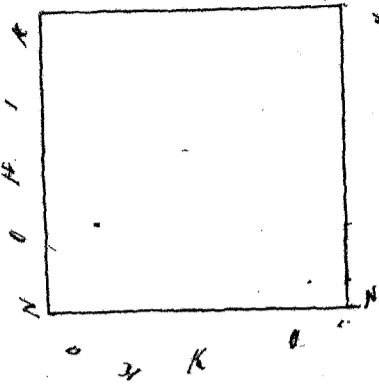
J. H. Smith

Lanani

Pl. No. 2909. Kamalama: (ceased) Ahana ma Kahuku.

Pahale. E hoomaka ana ke kahi Kom. Akaw, a e holo ana i ka Oikima 158 pautu e fili ana i ke ke Komohiki; alaila Oema 158 pautu e fili ana i ke ke Komohiki; alaila Komohana 158 pautu e fili ana i ke ke Komohiki; alaila Akaw 158 pautu e fili ana i ke ke Komohiki, a hiki i kahi i hoomakasi. 1/4 Eka.

W. J. Turner
Luna Ana Aina



Uku Pau Loa

\$4. —

W. Lee
G. Robertson
J. Kekaulaao

J. H. Smith

Honolulu Januari 16, 1857.

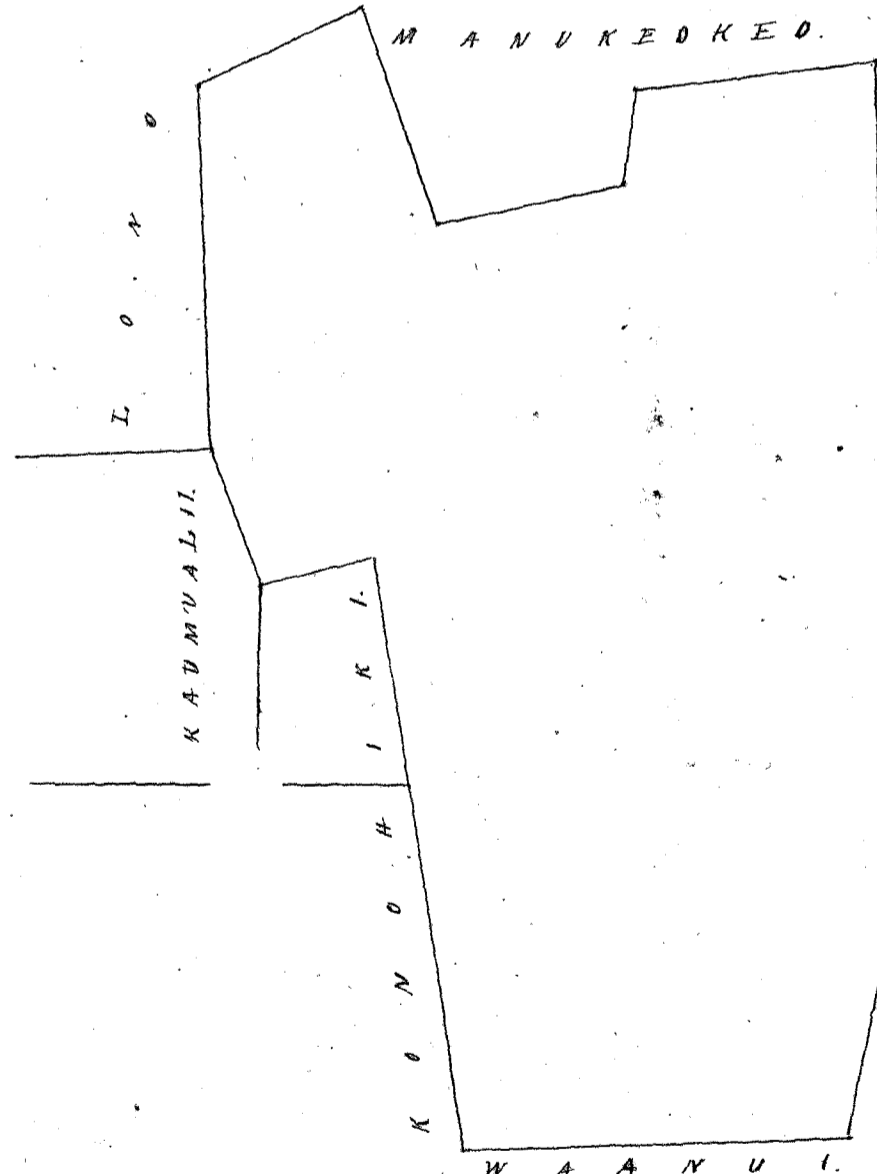
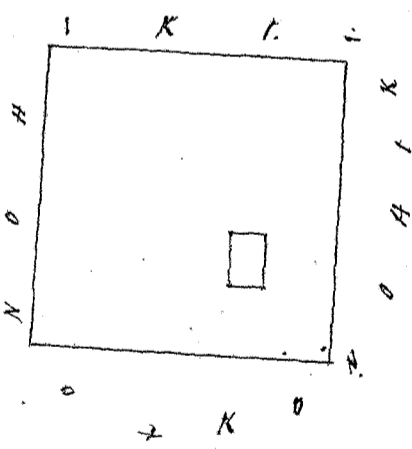
Louisi

Pl. No. 2827. Hanahana. 2 Ahana ma Kahuku.

6 Loi Nalo. Commence at South West angle and run N. 85° E. 191 links along Lona's land, then N. 68° E. 76 links along Kamalama; then N. 17° W. 62 links along Komohiki; then N. 78° E. 317 links along same; then N. 5° W. 200 links along Wamui; then N. 82° W. 88 links along Komohiki; then S. 86° W. 480 links along Komohiki; then S. 10° E. 128 links along Maamukeo; then S. 68° E. 51 links along same; then S. 15° E. 100 links along same; then N. 69° E. 122 links along same; then S. 24° E. 91 links along Waika's land to the point of commencement. Area 1 1/2 Eka.

Pahale. 1/4 Acre. North 158 links; then East 158 links; then South 158 links; then West 158 links on all sides by the Komohiki.

W. J. Turner
Luna Ana Aina



Uku Pau Loa

\$7. —

W. Lee
G. Robertson
J. Kekaulaao
J. H. Smith

Honolulu Januari 16, 1857.

Louisi

Pl. No. 4374 Kouapuu. 3 Apana in Keolu


3 Sides. Commence at South angle and run S. 71° E. 152 links along the Monohiki land, then S. 2° E. 200 links along same; then S. 40° W. 25 links along Kiao, then N. W. 200 links along Kiao, then N. 14 1/2° E. 272 links along Monohiki to the point of commencement. Area ⁴⁵/₁₀₀ Eka.

5 Sides. Commence at North West angle and run N. 80° E. 358 links along the Monohiki's land; then S. 8° E. 124 links along the Monohiki; then N. 88° E. 160 links; then South 264 links; then S. 63° W. 37 links along the Kananahua; then N. 84 1/2° W. 80 links along Monohiki; then N. 6° W. 182 links. then S. 82° W. 257 links; then N. 11° W. 200 links along the Monohiki land. Area ⁹/₁₀ Aca.

Pahale. ¹/₄ Aca. North 200 links, then East 125 links; then South 200 links; then West 125 links on all sides by the Monohiki

W. J. Turner
Lima ana Lima.

45
90
25
1.68 E



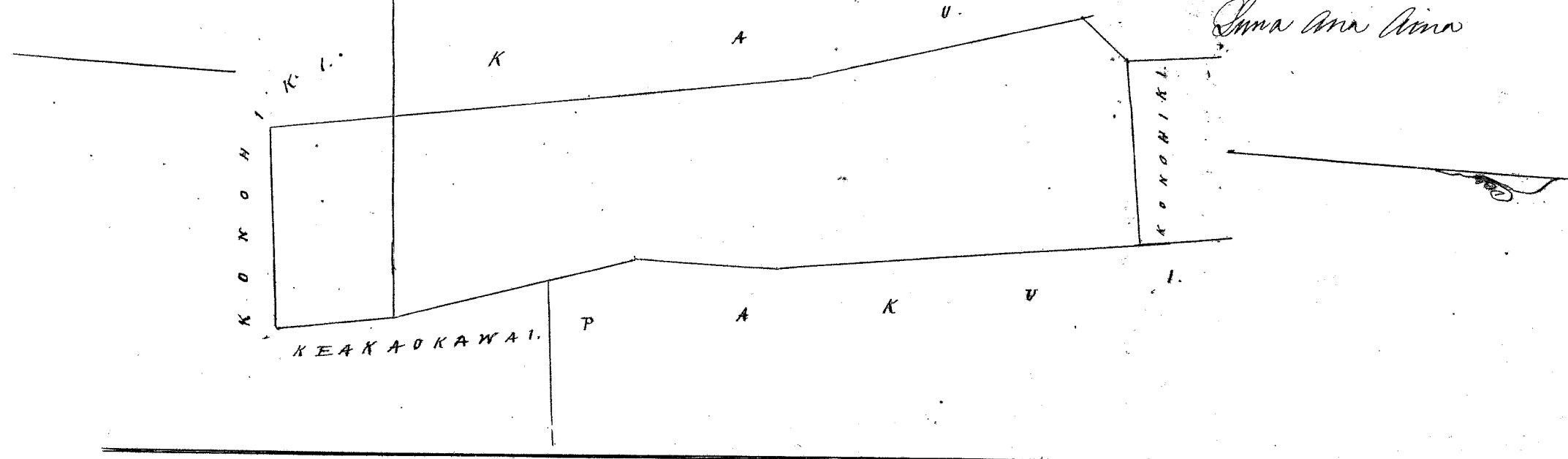
Wku Pau Loa
W. J. Turner
Geo Robertson
J. M. Kaulahao
J. H. Smith

Honolulu January 16, 1851. Land

Pl. No. 3778. Aiki. (ceased) 1 Apana in Keolu

4 Sides. Commence at the kahi Komanahua Oema, and run N. 44° W. 390 pautu; alaila Akau 21° N. 200 pautu; alaila Akau 36° E. 142 pautu and filii ana i ke Koa; alaila Akau 75° E. 150 pautu and filii ana i ke Monohiki; alaila Oema 11° E. 250 pautu; alaila Oema 6° E. 115 pautu; alaila Oema E. 175 pautu and filii ana i ke Paka; alaila Oema E. 90 pautu; alaila Oema 82° N. 145 pautu and filii ana i ke Monohiki, and hiki i kahi i Komanahua. ⁸²/₁₀₀ Eka.

W. J. Turner
Lima ana Lima

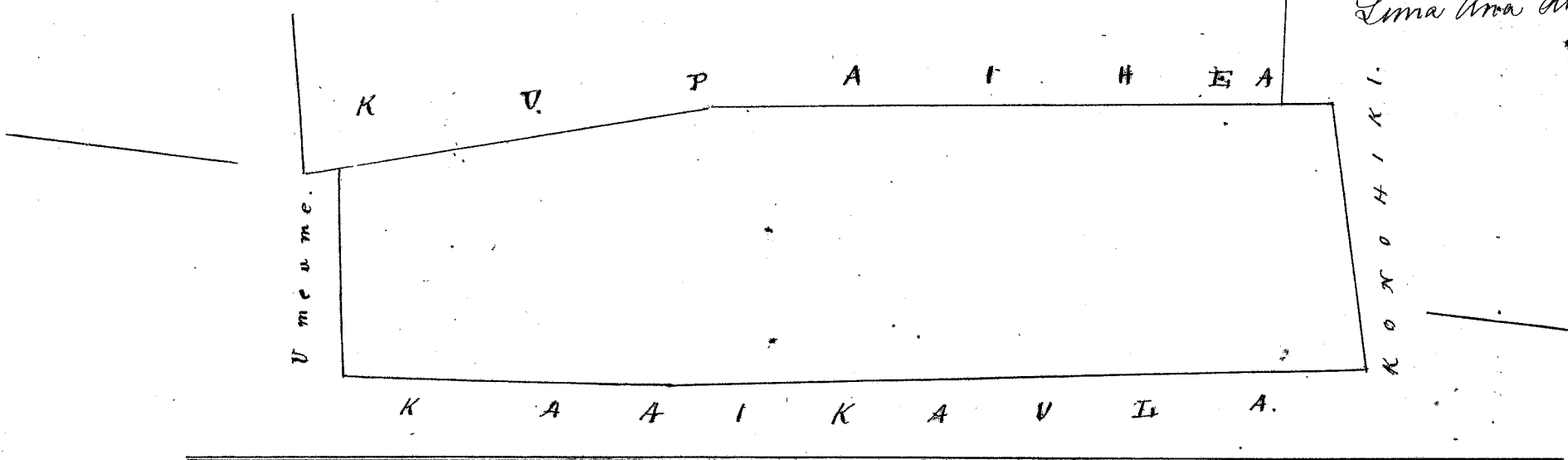


Wku Pau Loa
W. J. Turner
Geo Robertson
J. M. Kaulahao
J. H. Smith

Honolulu January 16, 1851.

5 Loikalo. E hoomaka ana ana ke kuni Koonohana Akau, a e holo ana i ka Akau 74° Hik. 176 paunuu e pili ana i ke ke Koonohiki; alaila Oema 4° Hik. 442 paunuu e pili ana i ke Koaikaula; alaila Oema 1° Hik. 206 paunuu e pili ana i ke ke Koonohiki; alaila Oema 80° Kom. 130 paunuu e pili ana i ke ke Koonohiki; alaila Akau 18° Kom. 260 paunuu e pili ana i ke Kupaieha; alaila Akau 9° Kom. 396 paunuu e pili ana i ke Kupaieha a hiki i kahi i hoomaka w. 1500 Eka.

W. F. Turner.
Lima Ana ana.



Uku Pau Loa.

\$6.—

W. P. Hee
G. M. Robertson
S. Heikaulaha
J. H. Smith

Honolulu January 16 1851

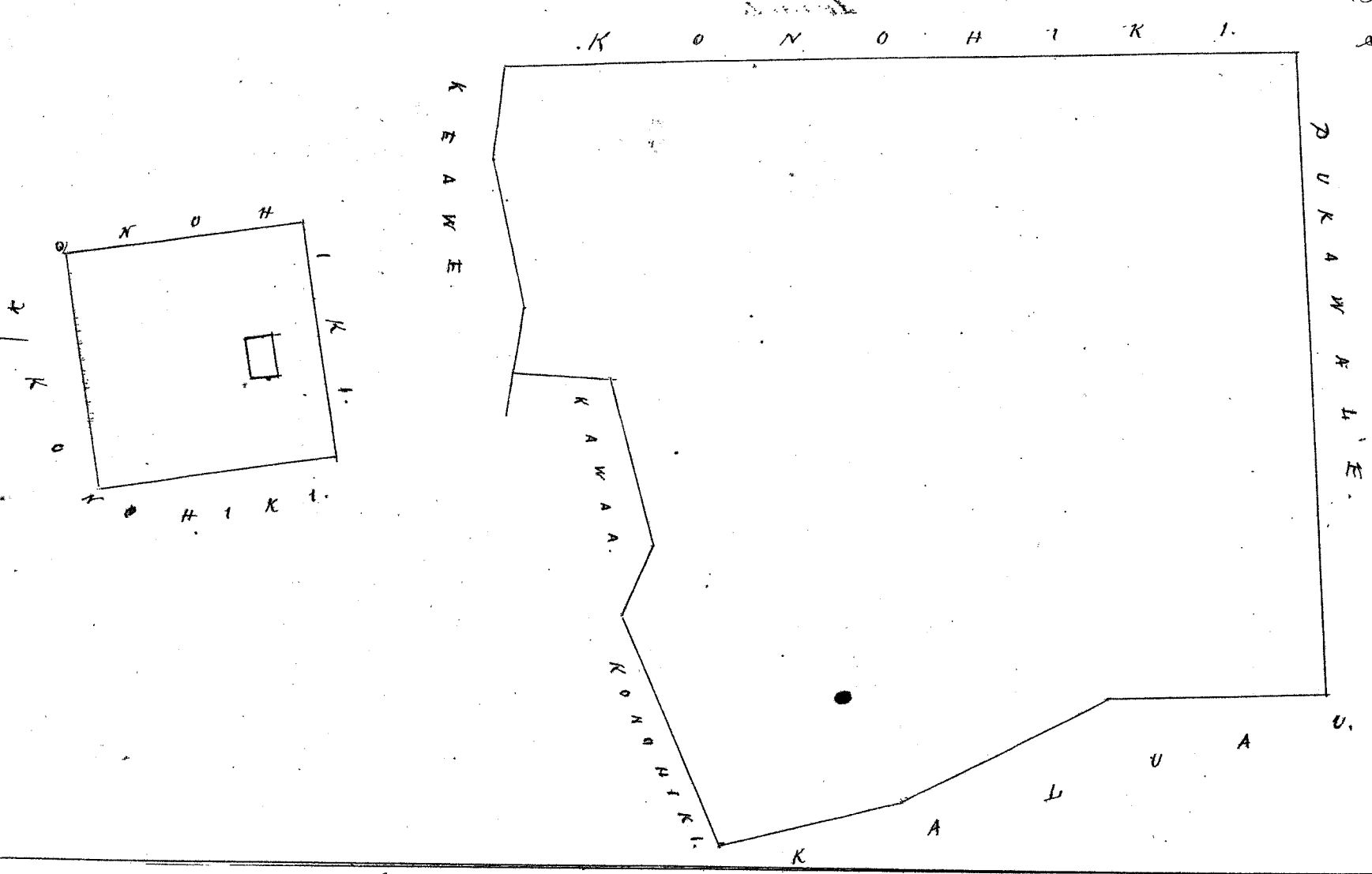
Loani

Col. No. 4458 Kaitupailani. 2 Apana in Kahuku.

5 Loikalo. Commence at North East angle + run S. 82½° W. 426 links along Pakawale + Koonohiki; then S. 6° E. 525 links along same; then N. 88° E. 62 links along same; then N. 74° E. 100 links along Keawe; then S. 85½° E. 24 links along same; then N. 3½° W. 65 links along Kianaa; then N. 72° E. 115 links along same; then S. 71° E. 50 links along same; then N. 66° E. 158 links along Koonohiki; then N. 18½° W. 125 links along Kealuani; then N. W. 152 links along Koonohiki; then N. 6° W. 150 links along Koonohiki to the point of commencement Area 2 32/100 Acres.

Pahala Commence at South angle and run N. 72½° W. 158 links; then N. 77½° E. 158 links; then S. 12½° E. 158 links; then S. 77½° W. 158 links on all sides by the Koonohiki land Area 1/4 Acre.

W. F. Turner
Surveyor



Uku Pau Loa.

\$7.—

W. P. Hee
G. M. Robertson
S. Heikaulaha
J. H. Smith

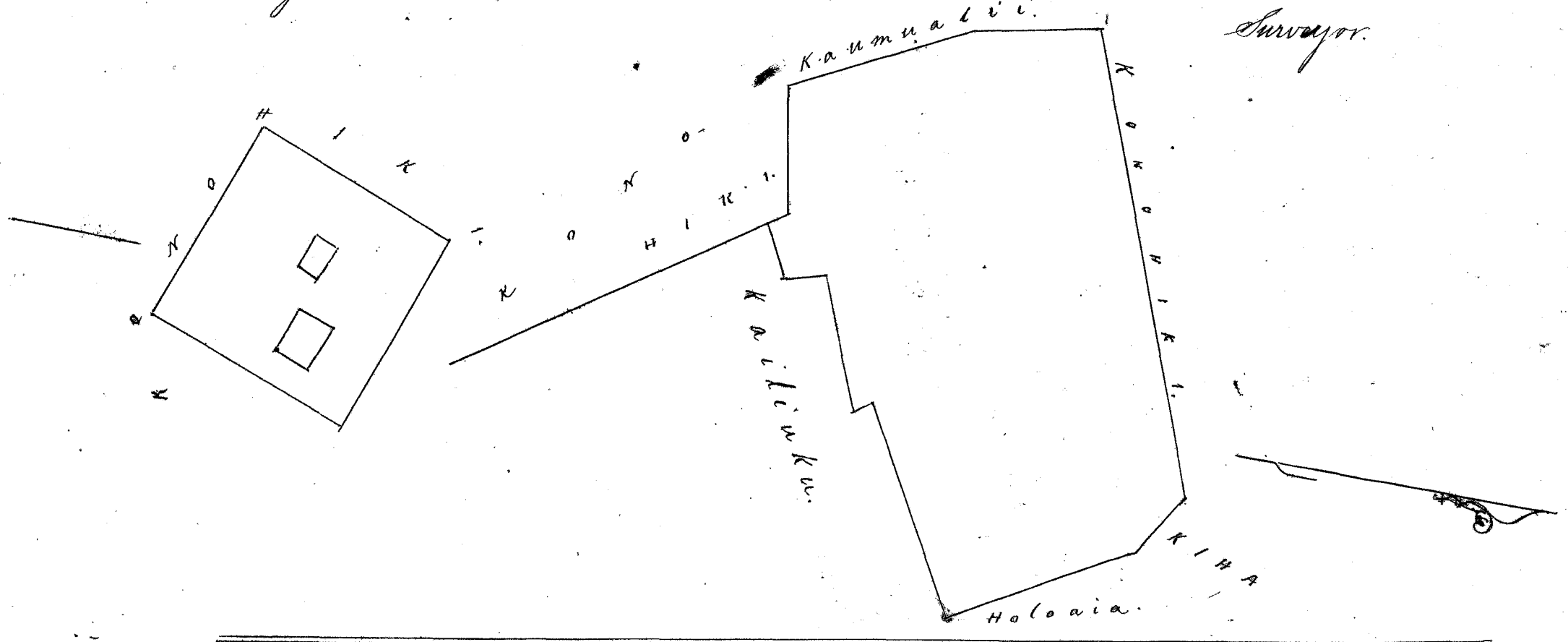
Honolulu January 16, 1851.

Loani

Pl. No. 2868. Kapaiaala & Apama in Kauhuku.

5 Loi. Commence at S. W. angle and run N. 29° W. 142 links along Kammualii; then N. 13° W. 88 links along same; N. 69° E. 348 links along Konihihi; then S. 54° E. 5 links along Kiha; then S. 33° E. 141 links along Kapaiaa; then S. 61° W. 165 links along Konihihi; S. 30° E. 16 links along same; then S. 68° W. 100 links along Kailiuku; S. 12° E. 30 links along same; then S. 60° W. 40 links along same; then N. 20° W. 18 links along Konihihi; then S. 80° W. 90 links along same. 96 Cha.

Pahale. To here. then N. 20° E. 158 links; then S. 70° E. 158 links; then S. 20° W. 158 links; then N. 70° W. 158 links along the Konihihi's land. U. S. Surveyor.



Uku Pau Loa.

\$6.

W. H. Lee
Smt Robertson
S. Kekaulahas

J. H. Smith

Honolulu January 16 1851.


Loa

Pl. No. 2704. Haui, Apama, and Kauhuku.

6 Loi Kalo. Commence at the corner of the Haui, and run N. 82° W. 122 fathoms and fill in to the Konihihi; at this corner 12° E. 292 fathoms, and fill in to the Uha; at this corner 82° E. 18 fathoms; at this corner 8° E. 133 fathoms; at this corner 18° E. 244 fathoms, at this corner 58° E. 43 fathoms and fill in to the Uha; at this corner 59° E. 60 fathoms; at this corner 31° E. 63 fathoms and fill in to the Kapaiaa; at this corner 10° W. 62 fathoms and fill in to the Kapaiaa and fill in to the Kapaiaa. 96 Cha.

U. S. Surveyor.

Ima Ana Ana.



Uku Pau Loa.

\$5.

W. H. Lee
Smt Robertson
S. Kekaulahas

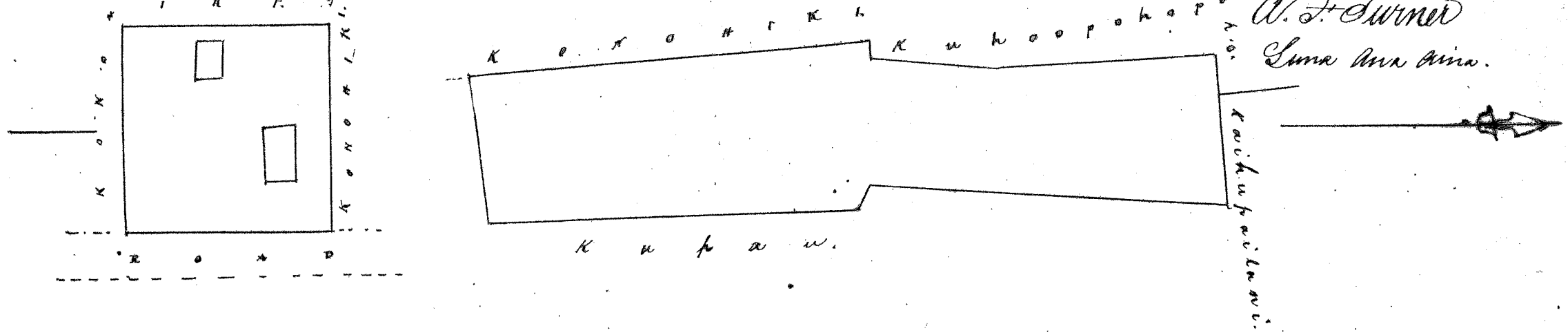
J. H. Smith

Honolulu January 16, 1851.

Loa

Apana 1. 4 Lōi Kalo. E hōmaka ana ma ke kīhi Komohana Oema, a e holo ana i ka Akau 83 1/2' Hik. 114 fāntu ma kapa alomui, alaila Akau 35' Kom. 284 fāntu e fili ana i ka Kūpau; alaila Akau 64' Kom. 28 fāntu e fili ana i ka Kūpau; alaila Akau 2' Kom. 271 fāntu e fili ana i ka Kūpau; alaila Oema 85' Kom. 115 fāntu e fili ana i ka Kūpau; alaila Oema 2' Hik. 164 fāntu e fili ana i ka Kūhōpohopoho; alaila Oema 3 1/2' Kom. 111 fāntu e fili ana i ka Kūhōpohopoho; alaila Komohana 13 fāntu e fili ana i ka Kūhōpohopoho; alaila Oema 4 1/2' Hik. 310 fāntu e fili ana i ka ke Komohiki ma ka alomui a hiki i ka hiki i hōmaka i. 6 3/4 Eka.

Pahale. E hōmaka ana ma ke kīhi Oikina Akau, a e holo ana i ka Oema 158 fāntu ma kapa alomui; alaila Komohana 158 fāntu e fili ana i ka ke Komohiki; alaila Akau 158 fāntu e fili ana i ka ke Komohiki; alaila Oikina 158 fāntu e fili ana i ka ke Komohiki a hiki i ka hiki i hōmaka i. 4 Eka.



W. J. Turner
Luna Ana Ana.

Uku Pau Loa

\$6. —

W. J. Turner
G. M. Robertson
S. Kekaulaha
J. H. Smith

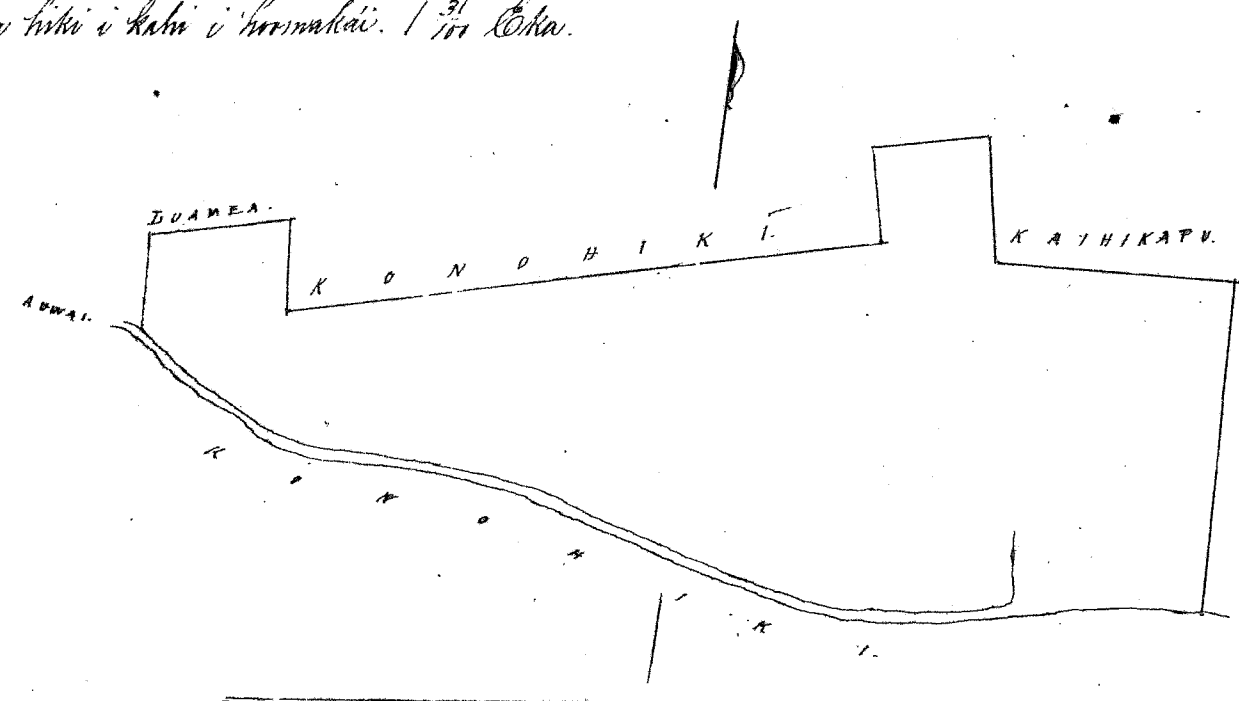
Honolulu Januari 16, 1851.

Laanali

Co. No. 2867. Keino. 1 Apana ma Kahuku. ✓ + 1. 60.

1 1/2 Lōi Kalo. E hōmaka ana ma ke kīhi Oikina Oema, a e holo ana Akau 389 fāntu e fili ana i ka ke Komohiki; alaila Oema 80' Kom. 255 fāntu e fili ana i ka Kūhōpohopoho; alaila Akau 12' Kom. 136 fāntu; alaila Oema 74 1/2' Kom. 128 fāntu e fili ana i ka auwai; alaila Oema 13' Hik. 97 fāntu e fili ana i ka ke Komohiki; alaila Oema 75' Kom. 631 fāntu; alaila Akau 6' Kom. 101 fāntu e fili ana i ka ke Komohiki; alaila Oema 76' Kom. 126 fāntu e fili ana i ka Luamea; alaila Oema 3' Kom. 110 fāntu e fili ana i ka Luamea; alaila ma ka auwai a hiki i ka hiki i hōmaka i. 1 3/4 Eka.

W. J. Turner
Luna Ana Ana.



1.31
Pay 60
25
1.56

Maana auwai 60 Kahi Apana

Uku Pau Loa

\$4. —

W. J. Turner
G. M. Robertson
S. Kekaulaha
J. H. Smith

Honolulu Januari 16, 1851.

Laanali

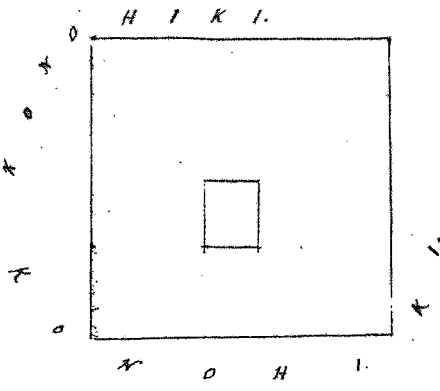
(Eia Kuleana o Keino; Kuleana ana, a Kuleana pahale. Aia ana ka mau 60 i Kahi Buke o Kuleana pahale, a o Kahi Kii ma luna ka ana.)

Pl. No. 2783. *Maui*. 1 *Apana* *ma* *Kahukou*

Pahae: Commence *ma* *ma* *ke* *ka* *ka* *Komihana* *Ahau*, *a* *e* *hala* *ana* *i* *ka* *Hikina* 153 *pauna* *e* *pili* *ana* *i* *ke* *ke* *Komihiki*, *alaila* *Hema* 158 *pauna* *e* *pili* *ana* *i* *ke* *ke* *Komihiki*; *alaila* *Komihana* 158 *pauna* *e* *pili* *ana* *i* *ke* *ke* *Komihiki*; *alaila* *Ahau* 158 *pauna* *e* *pili* *ana* *i* *ke* *ke* *Komihiki* *a* *hiki* *i* *ka* *ka* *Komihiki* *i* *ka* *ka* *Komihiki*. *1/4* *Acre*.

A. J. Turner

Ima *Ima* *Ima*



Uku *Pau* *Loa*

\$4. -

W. H. H.
G. M. Robertson
J. Kekaulahao

J. H. Smith

Komihiki *Januari* 16, 1851.

Loani

Pl. No. 2928. *Kauihawale*. 2 *Apana* *ma* *Kahukou* *Okm.*

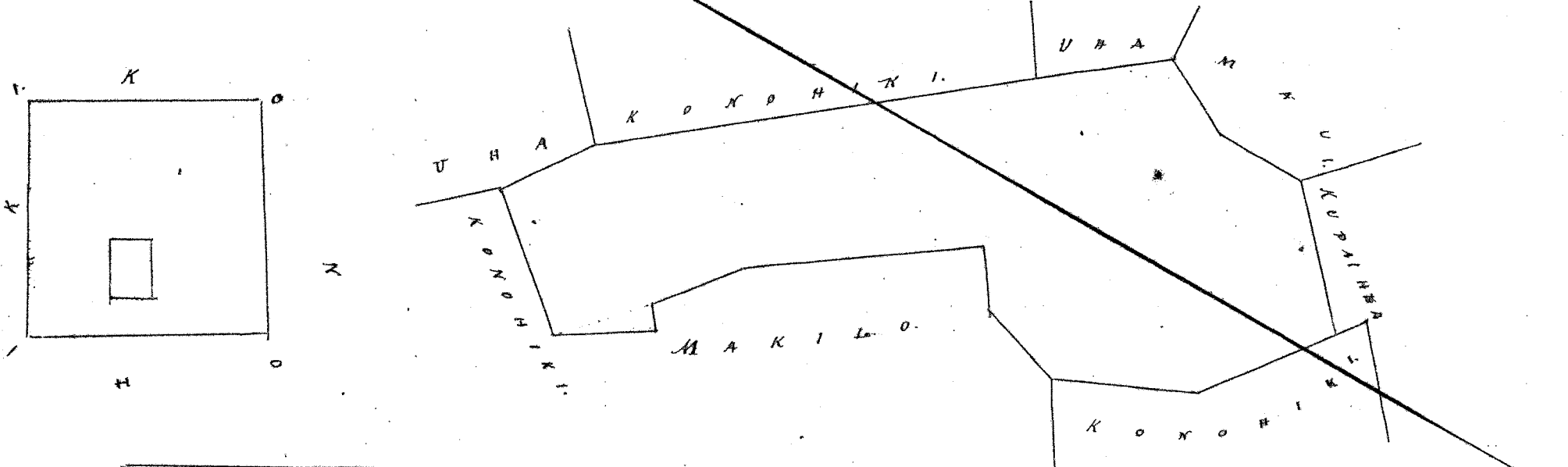
X 124 1/2

6 *Li* *Kalo*. Commence at South angle and run N. 78° E. 92 links along the *Komihiki's* land; then N. 1° E. 201 links along the *Ureuma* land; then N. 9° W. 112 links along same; then S. 87° W. 57 links along the *Komihiki*; then S. 57° W. 62 links along the *Kauihawale*; then S. 82° W. 43 links along same; then S. 5° E. 162 links; then S. 22 1/2° E. 65 links; then N. 84° E. 17 links; then S. 67 links along the *Kauihawale* to the point of commencement. Area 0.700 *Acre*.

Pahae: 1/4 *Acre*. Commence at South angle North 158 links; East, 158 links; South 158 links; West 158 links along the *Komihiki's* land.

A. J. Turner

Surveyor



Uku *Pau* *Loa*

\$6. -

ua *hewa* *ka* *olelo* *maluna*

Nana *aoao* 121.

Komihiki *Januari* 16, 1851.

Pl. No. 2679. *Ureuma*; 2 *Apana* *ma* *Kahukou*


11 *Li* *Kalo*. Commence at S. W. angle and run N. 22° W. 41 links along the *Komihiki's* land; then N. 8° W. 200 links along *Komihiki's* land; then N. 9° W. 220 links along same; then N. E. 25 links along the *Komihiki's* land; then N. 3° W. 127 links along same; then N. 80° E. 47 links along the *Ureuma*; then N. 4° W. 57 links along the *Ureuma*; then N. E. 72 links along the *Komihiki*; then South 57° E. 50 links along the *Ureuma's* land; then S. 14° E. 375 links along same; then S. 8° E. 240 links along the *Komihiki's* land; then S. 80° W. 235 links along same to the point of commencement. Area 1.700 *Acre*.

Pahae. Commence at North West angle and run East 230 links along a Road; then South 110 links along the *Komihiki's* land; then West 231 links along same; then North 110 links along same to the point of commencement. Area 1/2 *Acre*.

A. J. Turner

Surveyor

(*Ma* *ma* *ka* *mao* 55 *ke* *li*)



Uku Pau Loa.

\$6-

W. Lee
 Gm Robertson
 J. Kaulahao
 J. N. Smith

Honolulu Samari 16, 1857.

Land.

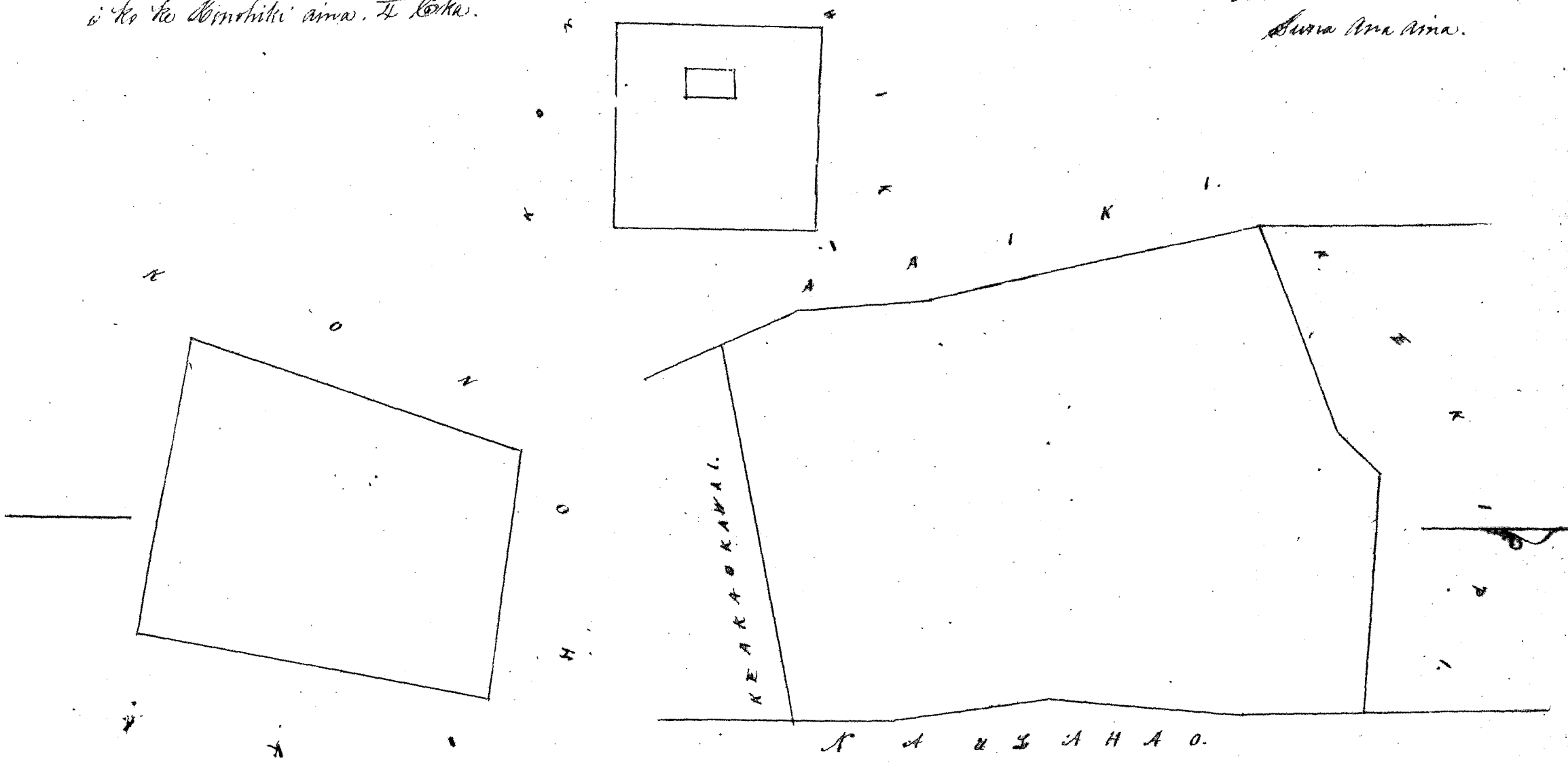
Col. No. 3813. Takui; 3 Aprana oia Kaituku. Pah. ✓

Aprana 1. 8 Lii Kalo. E hoomaka ma oia ke kahi Uku, a e hoi ma i ka Uku 1° 30' dik. 100 panta e pili ma i ke ke Konoiki; alaila hooma 4° hooma 152 panta; alaila hooma 8° dik. 121 panta; alaila hooma 12° dik. 77 panta e pili ma i ke Kaulahao; alaila hooma 19° hooma 310 panta; alaila Uku 25° hooma 62 panta; alaila Uku 6° hooma 105 panta; alaila Uku 11° hooma 257 panta e pili ma i ke Kaula; alaila Uku 70° dik. 173 panta; alaila Uku 44° dik. 42 panta; alaila hooma 81° dik. 126 panta e pili ma i ke Kaula a pili i kahi i hoomaka. 1 1/4 Eka.

Aprana 2. Aina Kalo. E hoomaka ma oia ke kahi Uku, a e hoi ma i ka hooma 78 dik. 201 panta; alaila hooma 10° hooma 200 panta; alaila Uku 81° hooma 232 panta; alaila Uku 18° dik. 270 panta e pili ma i ke ke Konoiki ma. 5 1/100 Eka.

Aprana 3. Pahale. Uku 158 panta; alaila Kikina 158 panta; alaila hooma 158 panta; alaila Konoiki 158 panta e pili ma i ke ke Konoiki ma. 1/4 Eka.

W. F. Turner
 Suma Aina Aina.



Uku Pau Loa.

\$7-

W. Lee
 Gm Robertson
 J. Kaulahao
 J. N. Smith

Honolulu Samari 16, 1857.

Land.

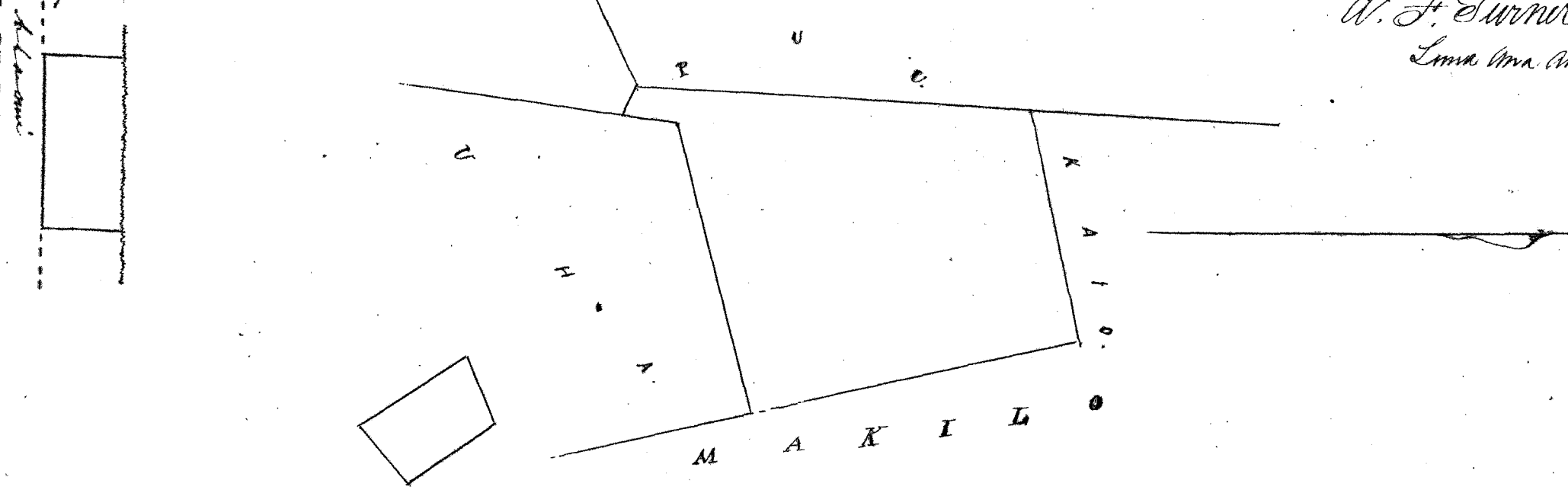
Pl. No. 2730 Pahana; 2 Apana ma Kahuku, Oahu.

Apana 1. 5 Lii Kalo. E hoomaka ana ona ke kahi Koomohana Oema, a e holo ana i ka Akau 2° 26' dik. 547 panta; alaila e fili ana i ka Loo; alaila Akau 78° 26' dik. 330 panta e fili ana i ka Loo; alaila Oema 13° 26' dik. 470 panta e fili ana i ka Kahalo; alaila Oema 75° Norm. 416 panta e fili ana i ka Uha; alaila Oema 6° Norm. 68 panta e fili ana i ka Uha; alaila Akau 71° Norm. 41 panta e fili ana i ka Kauhaha a hiki i kahi i hoomakai. 1 1/2 Eka.

Apana 2. Aina Nui. E hoomaka ana ona ke kahi Oema, a e holo ana i ka Akau 33° Norm. 180 panta; alaila Akau 66° 10' panta; alaila Oema 33° 26' dik. 150 panta; alaila Oema Norm. 100 panta i pumia i ka ke Koomohana aina. 1/100 Eka.

Apana 3. Pahalo. E hoomaka ana ona ke kahi Oikaha Akau, a e holo ana i ka Akau 89° Norm. 250 panta ona ka pa panta; alaila Oema 1° Norm. 10 panta e fili ana i ka ke Koomohana. Alaila Oema 89° 26' dik. 250 panta ona kapa Alanui; alaila Akau 1° 26' dik. 110 panta e fili ana i ka ke Koomohana; a hiki i kahi i hoomakai ona ka pa panta. 1/4 Eka.

A. J. Turner
Luna Aina Aina



Uku Pau Loa.

\$6.—

W. H. Lee
Genl. Robertson
J. H. Kaulahao
J. H. Smith

Honolulu, Januari 16, 1857.

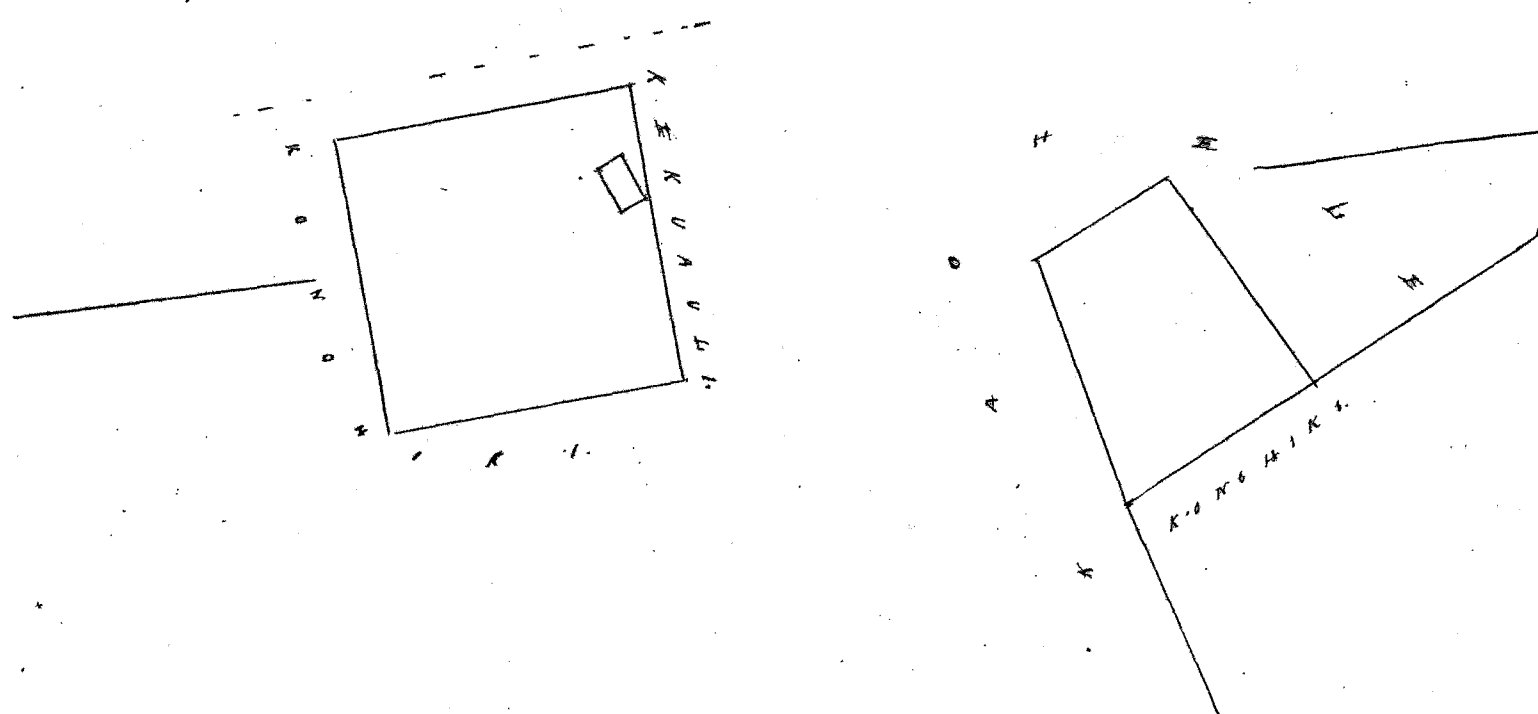
Louali

Pl. No. 2744 Pakavaka. 2 Apana ma Kahuku, Oahu.

Apana 1. 1 Lii Kalo, ma Kahuku. E hoomaka ana ona ke kahi Oema, a e holo ana Akau 27° Norm. 81 panta; alaila Akau 61° 26' dik. 132 panta e fili ana i ka Kahalo; alaila Oema 27° 26' dik. 119 panta e fili ana i ka ke Koomohana; alaila Oema 76° 26' dik. 138 panta e fili ana i ka Kahalo a hiki i kahi i hoomakai. 1/10 Eka.

Apana 2. Pahalo, ma Pio. E hoomaka ana ona ke kahi Koomohana Oema, a e holo ana Akau 4° Norm. 158 panta; alaila Akau 86° 26' dik. 158 panta e fili ana i ka Kauhaha pahalo; alaila Oema 4° 26' dik. 158 panta; alaila Oema 86° 26' dik. 158 panta e fili ana i ka ke Koomohana aina a hiki i kahi i hoomakai. 1/4 Eka.

A. J. Turner
Luna Aina Aina.



Uku Pau Loa.

\$5.—

W. H. Lee
Genl. Robertson
J. H. Kaulahao
J. H. Smith

Honolulu, Januari 16, 1857.

Louali

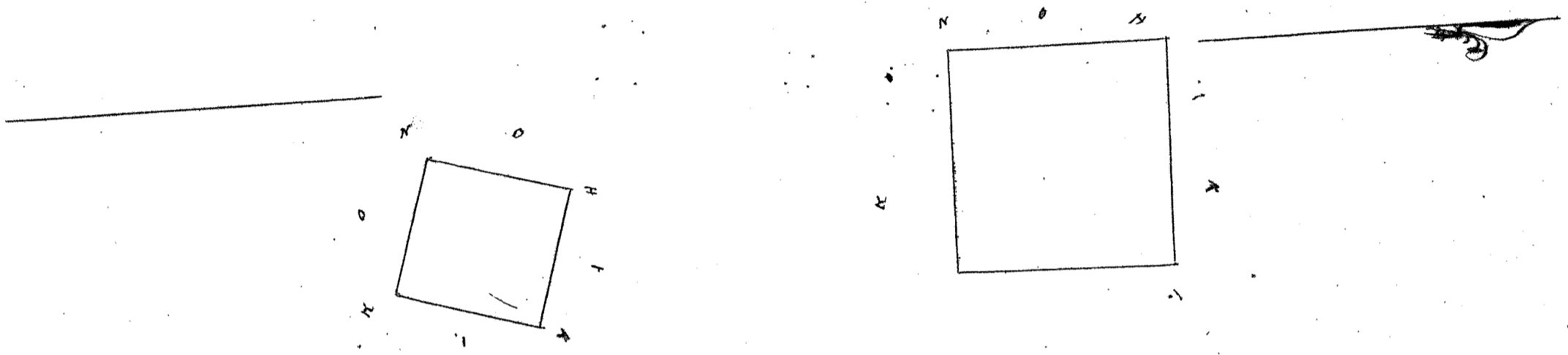
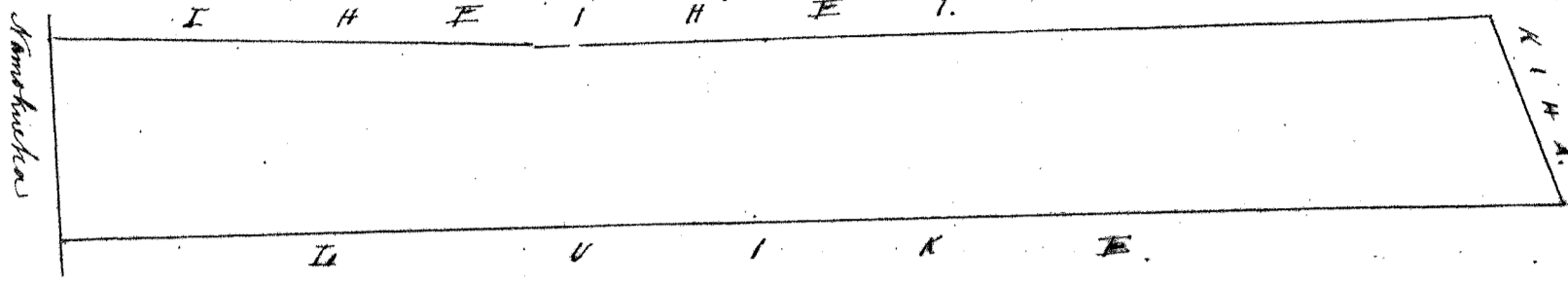
Co. No. 2826. Kalawaumoku, 3 Apana ma Kahuku, Oahu. 57

Apana 1. 9 Loi Kala. E hoomaka ana ma ke kahi Oema, a e holo ana i ka Akau 88° Wik. 107 fanku e pili ana i ke Komoheke; alaila Akau 2° Wik. 520 fanku e pili ana i ke Luiki; alaila Oema 75° Kom. 110 fanku e pili ana i ke Hika; alaila Oema 1° Kom. 520 fanku; alaila Oema 4° Kom. 262 fanku e pili ana i ke Shekui a hiki i kahi i hoomaka'i. $\frac{84}{100}$ Eka.

Apana 2. Pahale. E hoomaka ana ma ke kahi Komoheke Oema, a e holo ana i ka Akau 158 fanku; alaila Oema 158 fanku; alaila Komoheke 158 fanku i pumia i ke ke Komoheke aina. $\frac{1}{4}$ Eka.

Apana 3. Aina Kula. E hoomaka ana ma ke kahi Oema, a e holo ana i ka Akau 75° Kom. 100 fanku; alaila Akau 15° Wik. 100 fanku; alaila Oema 75° Wik. 100 fanku; alaila Oema 15° Kom. 100 fanku i pumia i ke ke Komoheke aina. $\frac{1}{10}$ Eka.

A. F. Turner.
Luna Ana Aina.



Uku Pau Loa

M. Lee
G. M. Robertson
S. Kaulahao
J. H. Smith

Honolulu Samarii 16, 1857.

Lanae

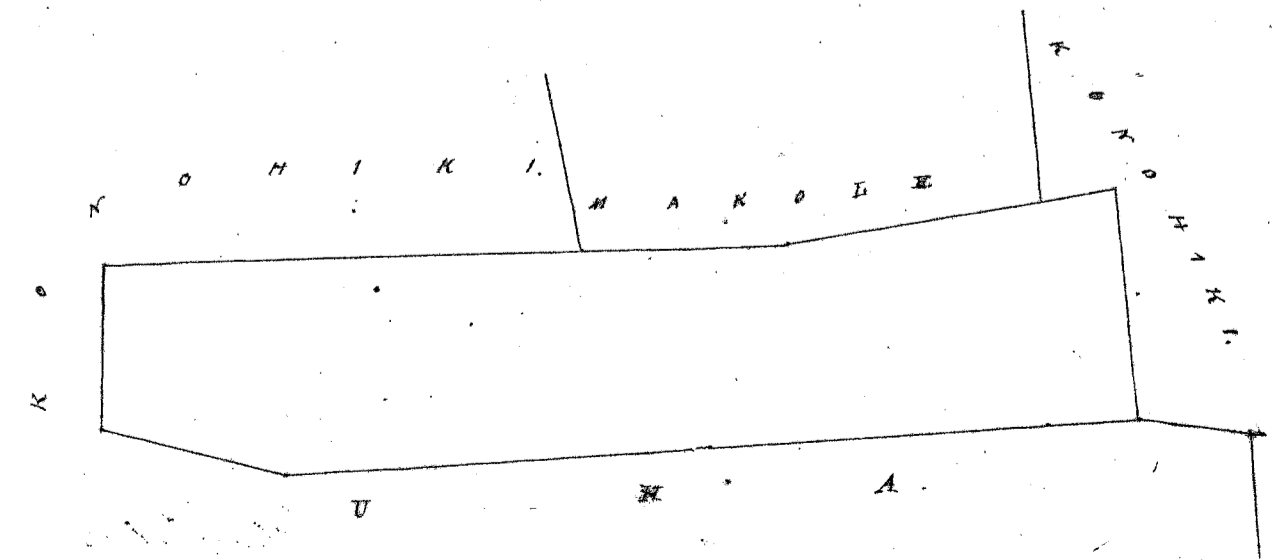
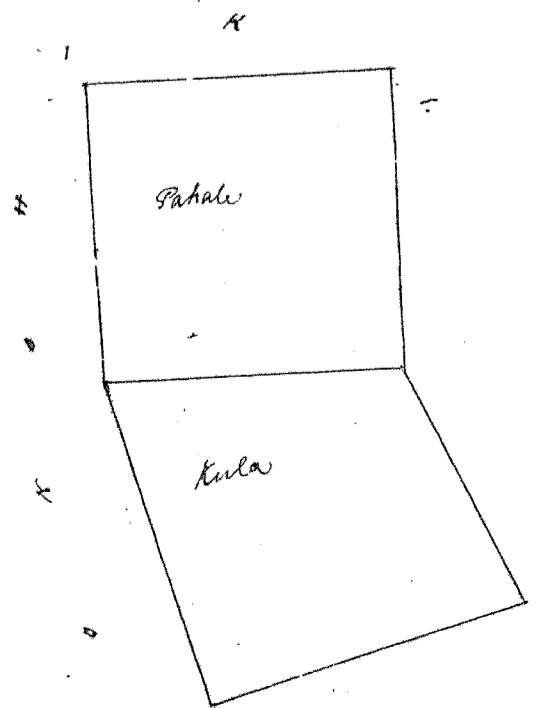
Co. No. 2788. Mauoli, 3 Apana ma Kahuku Oahu.

Apana 1. 6 Loi Kala. E hoomaka ana ma ke kahi Akau, a e holo ana Oema 11° Wik. 453 fanku e pili ana i ke Uha; alaila Oema 6 1/2° Kom. 100 fanku e pili ana i ke Uha; alaila Oema 84° Kom. 87 fanku; alaila Akau 10° Kom. 362 fanku e pili ana i ke ke Komoheke; alaila Akau 17° Kom. 175 fanku e pili ana i ke Kala; alaila Akau 77° Wik. 122 fanku e pili ana i ke ke Komoheke aina a hiki i kahi i hoomaka'i. $\frac{57}{100}$ Eka.

Apana 2. Aina Kula. E hoomaka ana ma ke kahi Oema, a e holo ana Akau 10° Kom. 158 fanku e pili ana i ka pahale; alaila Akau 56° Kom. 140 fanku; alaila Oema 25° Wik. 175 fanku; alaila Oema 75° Kom. 227 fanku e pili ana i ke ke Komoheke aina a hiki i kahi i hoomaka'i. $\frac{1}{4}$ Eka.

Apana 3. Pahale. E hoomaka ana ma ke kahi Oema, a e holo ana Akau 10° Kom. 158 fanku e pili ana i ka Aina Kula; alaila Oema 86° Kom. 158 fanku; alaila Oema 10° Wik. 158 fanku; alaila Akau 81° Wik. 158 fanku e pili ana i ke ke Komoheke aina a hiki i kahi i hoomaka'i. $\frac{1}{4}$ Eka.

A. F. Turner.
Lunamama



Uku Pau Loa

\$6.00

W. Lee
E. Robertson
J. Kekaulaha
J. H. Smith

Honolulu January 16 1857.

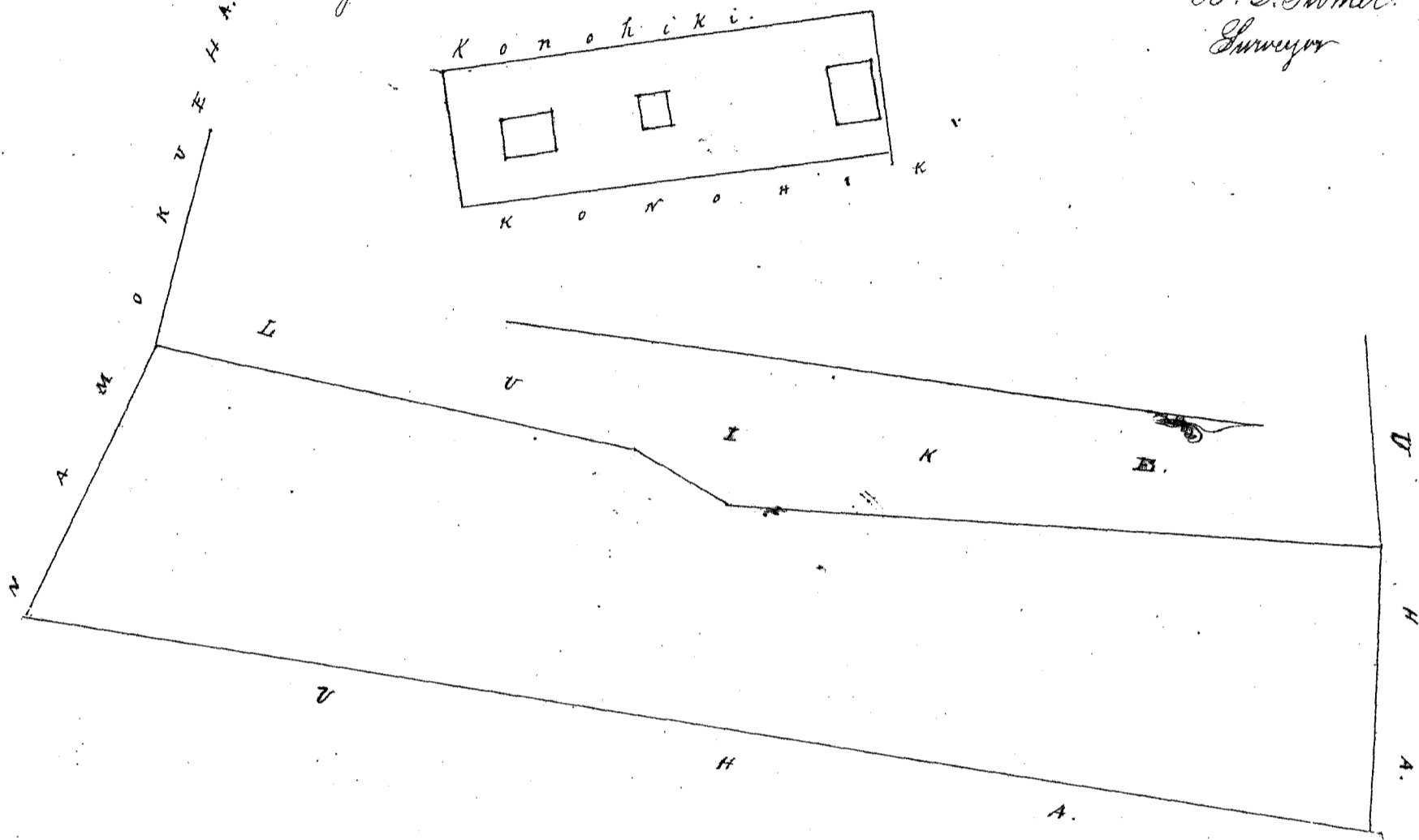
Land

Vol. No. 2758. Kapoe. 2 Apana ma Kahukou, Oahu.

No. 1. 7 Poi. Kale. Commence at South angle and run N. 7° E. 887 links along Mula's land; then S. 86° W. 187 links along Uha's land; then S. 5° E. 431 links along Luiki's land; then S. 25° W. 70 links along same; then S. 5 1/2° W. 318 links along same; then S. 72° E. 198 links along Namokucha to the point of commencement. Area 1 44/100 Acre.

No. 2. Pahale. Commence at South East angle and run N. 15° W. 280 links along the Konohiki's land; then S. 75° W. 90 links along same; then S. 15° E. 280 links along same; then N. 75° E. 90 links along same to the point of commencement. Area 1/4 Acre.

W. F. Sumner
Surveyor



Scale 1 Chain to an Inch.

Uku Pau Loa

\$6.00

W. Lee
E. Robertson
J. Kekaulaha
J. H. Smith

Honolulu January 16 1857.

Land

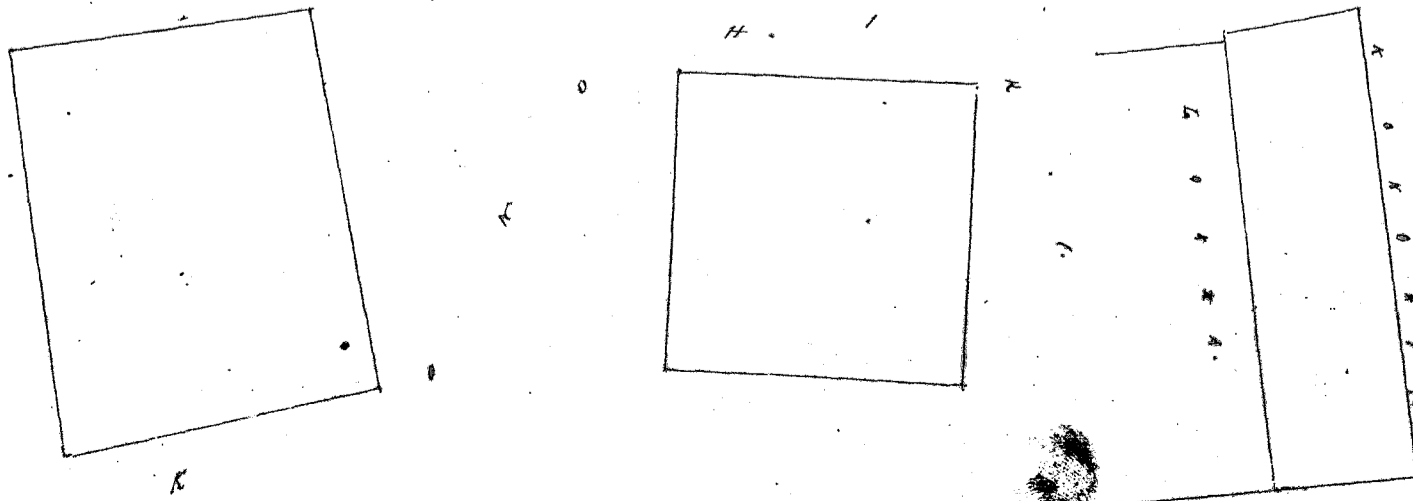
Vol. No. 2698. Waanui. 3 Apana ma Kahukou, Oahu.

Apana 1. 2 Poi Kale ma Kahukou. Commence ma ke kahi Oema, a e hola ma Akau 13° Kom. 71 pautu e pili ana i ke ke Konohiki; alaila Akau 81° Eik. 250 pautu e pili ana i ke ke Konohiki; alaila Oema 8° Eik. 74 pautu; alaila Oema 81° Kom. 241 pautu e pili ana i ke ke Konohiki ana. 1 16/100 Aka.

Apana 2. Pahale. Commence ma ke kahi Konohiki Oema, a e hola Akau 158 pautu; alaila Oema 158 pautu; alaila Oema 158 pautu; alaila Konohiki 158 pautu e pili ana i ke ke Konohiki ana a hiki i kahi i hoomaka'i. 1/2 Aka.

Apana 3. Aina Kula. Commence ma ke kahi Oema, a e hola ma Akau 10° Kom. 160 pautu; alaila Akau 77° Eik. 205 pautu; alaila Oema 15° Eik. 170 pautu; alaila Oema 80° Kom. 215 pautu e pili ana i ke ke Konohiki ana. 2/3 Aka.

W. F. Sumner
Surveyor




W. Lee
Gm Robertson
J. Kekaulaha
J. H. Smith

Honolulu January 16 1857.

Loaudi

Co. No. 2935. Kekuauili, 1 Apana ma Kahuku, Oahu.

1 Loi Kalo. E hoomaka ana ma ke kahi o Puna, a e holo ana 17° Kom. 97 fanku e pili ana i ke ke Komohiki; alaila alaka 69° Sik. 116 fanku; alaila Puna 17° Sik. 100 fanku; e pili ana i ke Komahala; alaila Puna 17° Kom. 118 fanku e pili ana i ke Komahala, a hiki i kahi i hoomaka i. 100 Eka. A. F. Turner.
Iuna ana aia.



Uku Pau Loa.

#4.

W. Lee
Gm Robertson
J. Kekaulaha
J. H. Smith

Honolulu January 16 1857.

Loaudi


Co. No. 2936. Kauihikai, 2 Apana ma Kahuku, Oahu.

Apana 1. 2 Loi Kalo. E hoomaka ana ma ke kahi o Puna; a e holo ana 6 1/2° Kom. 164 fanku e pili ana i ke ke Komohiki; alaila alaka 78° Sik. 123 fanku; alaila Puna 14 1/2° Sik. 66 fanku; alaila alaka 76° Sik. 54 fanku e pili ana i ke ke Komohiki ana; alaila Puna 14° Sik. 95 fanku e pili ana i ke Komahala; alaila Puna 74 1/2° Kom. 200 fanku e pili ana i ke ke Komohiki ana a hiki i kahi i hoomaka i. 70 Eka.

Apana 2. Pahale ma Oia. E hoomaka ana ma ke kahi o Komohana Puna, a e holo ana alaka 158 fanku; alaila Puna 158 fanku; alaila Komohana 158 fanku i fannia i ke ke Komohiki ana a hiki i kahi i hoomaka i. 7 Eka.

A. F. Turner

Iuna ana aia.



Uku Pau Loa.

#5.

W. Lee
Gm Robertson
J. Kekaulaha
J. H. Smith

Honolulu January 16 1857.

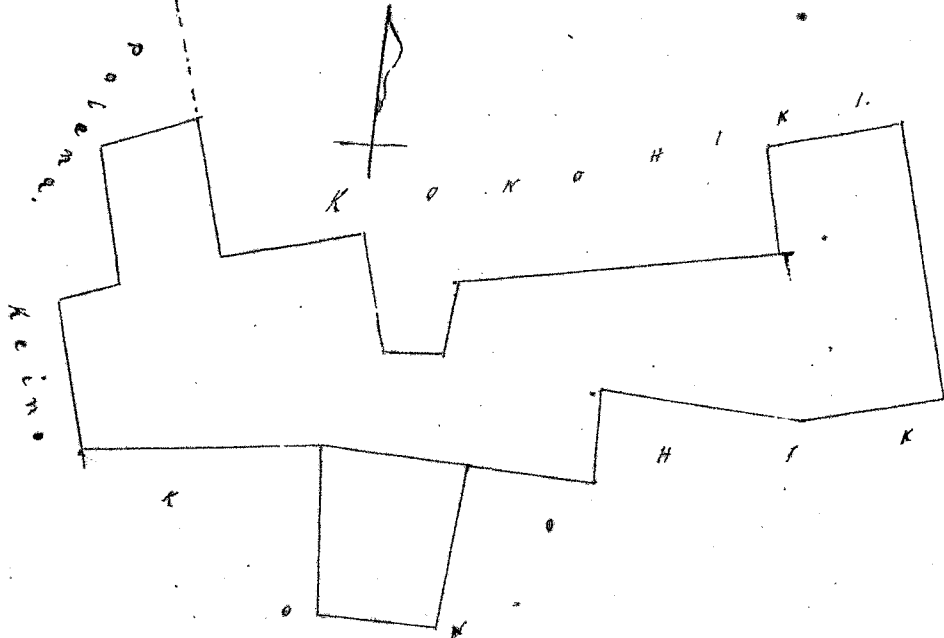
Loaudi

Co. No. 2872. Kaikikahu, 2 Apana ma Kahuku, Oahu.

Apana 1. Pahale. E hoomaka ana ma ke kahi o Komohana alaka, a e holo ana Puna 85° Sikina 155 fanku e pili ana i om Loi Kalo; alaila Puna 5° Kom. 180 fanku; alaila Komohana 130 fanku; alaila alaka 5° Kom. 180 fanku e pili ana i ke ke Komohiki a hiki i kahi i hoomaka i. 7 Eka.

Apama 2. 13 Lōi Kalo. E hōmaka ana ma ke kīhi Omana, a e holo ana Akau 15° Norm. 311 pautau e fili ana i ke ke Komohiki; alaila Omana 74° Norm. 125 pautau; alaila Omana 14° Oik. 115 pautau; alaila Omana 79° Norm. 378 pautau; alaila Omana 5° Norm. 78 pautau; alaila Omana 85° Norm. 60 pautau; alaila Akau 10° Norm. 132 pautau; alaila Omana 74° Norm. 158 pautau e fili ana i ke ke Komohiki; alaila Akau 15° Norm. 153 pautau; alaila Omana 68° Norm. 116 pautau e fili ana i ke Pōma; alaila Omana 13 1/2° Oik. 150 pautau; alaila Omana 68° Norm. 63 pautau; alaila Omana 14° Oik. 160 pautau e fili ana i ke Keina; alaila Akau 83 1/2° Oik. 256 pautau; alaila Omana 89° Oik. 293 pautau e fili ana i ka pōhale; alaila Akau 2° Oik. 95 pautau; alaila Akau 89 1/2° Oik. 211 pautau; alaila Akau 71° Oik. 157 pautau e fili ana i ke ke Komohiki ana a hiki i kahi i hōmaka'i. 1 ²⁴/₁₀₀ Eka.

A. F. Turner
Lunaana'ama.



Uku Pau Loa.

\$7. —

W. H. Lee
G. M. Robertson
J. Kekaulaha
J. H. Smith

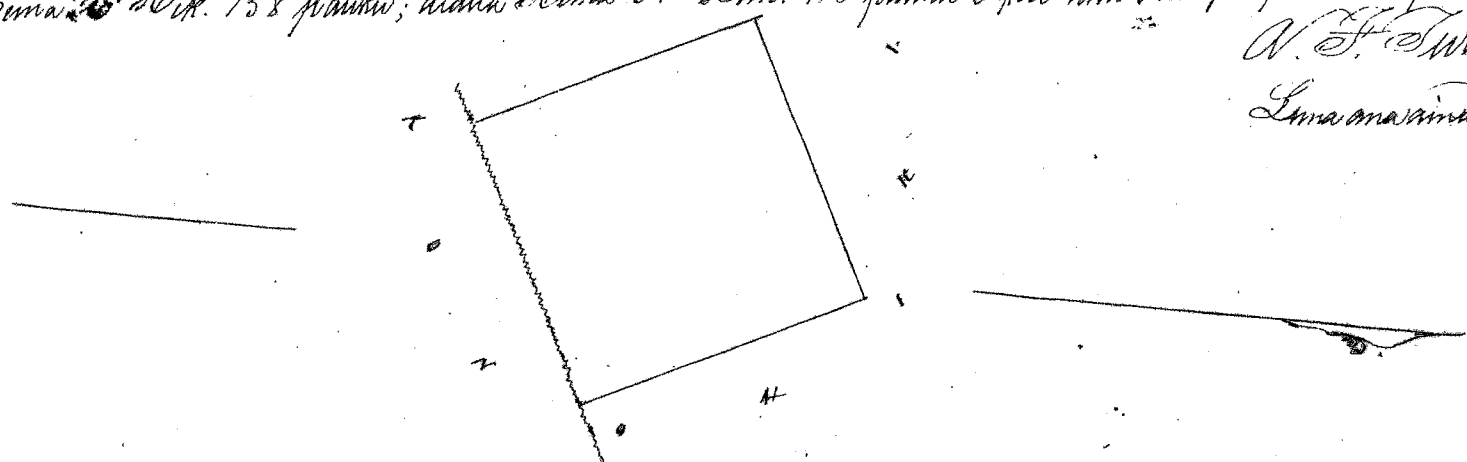
Kōnōhū Januāri 16, 1857.

Louali

Ol. No. 2867. Keino; 1 Apama ma Kahuku Oahu. ✓ included in 1253

Pahale ma Kahuku. E hōmaka ana ma ke kīhi Omana, a e holo ana Akau 26° Norm. 158 pautau; alaila Akau 64° Oik. 158 pautau; alaila Omana 26° Oik. 158 pautau; alaila Omana 64° Norm. 158 pautau e fili ana i ka pōhale i pūmā i ke ke Kōnōhū ana. 4 Eka.

A. F. Turner
Lunaana'ama.



Uku Pau Loa.

\$3. —

W. H. Lee
G. M. Robertson
J. Kekaulaha
J. H. Smith

Kōnōhū Januāri 16, 1857.

Louali

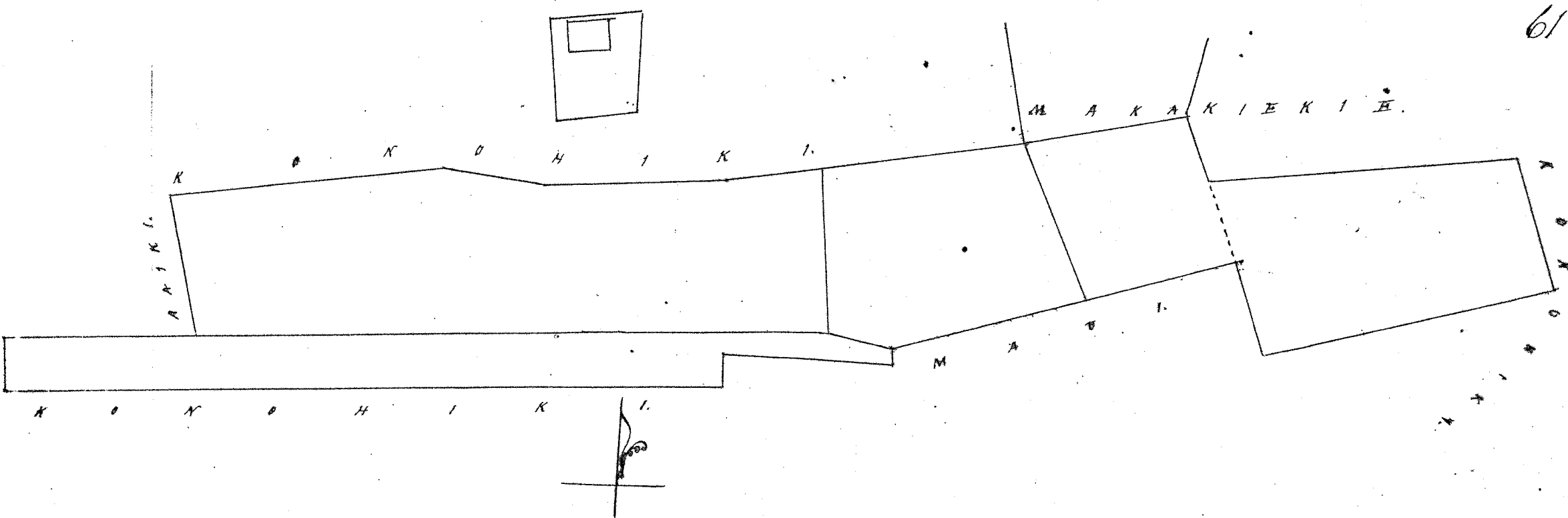
(Oia ma ka Aka 53. Ke Kū o Ke Ana.)

Ol. No. 2732. Pūka'ala. 2 Apama ma Kahuku, Oahu. ✓

Apama 1. 7 Lōi Kalo. E hōmaka ana ma ke kīhi Omana, a e holo ana Akau 19° Norm. 81 pautau; alaila Omana 74° Norm. 280 pautau e fili ana i ke Keina; alaila Omana 13 pautau; alaila Akau 83° Norm. 135 pautau; alaila Omana 28 pautau; alaila Omana 88° Norm. 570 pautau; alaila Akau 40 pautau e fili ana i ke ke Komohiki; alaila Akau 88° Oik. 150 pautau; alaila Akau 13° Norm. 115 pautau e fili ana i ke Aikei; alaila Akau 83° Oik. 218 pautau; alaila Omana 81° Oik. 70 pautau; alaila Akau 87° Oik. 80 pautau; alaila Akau 87° Oik. 145 pautau; alaila Akau 82° Oik. 240 pautau e fili ana i ke ke Komohiki; alaila Akau 78° Oik. 129 pautau; alaila Omana 19° Oik. 53 pautau; alaila Akau 82° Oik. 241 pautau e fili ana i ke Keakāhiki'e; alaila Omana 17° Oik. 109 pautau; alaila Omana 76° Norm. 236 pautau e fili ana i ke ke Komohiki a hiki i kahi i hōmaka'i. 1 ⁵⁵/₁₀₀ Eka.

Apama 2. Pahale. E hōmaka ana ma ke kīhi Omana a e holo ana Akau 5° Norm. 78 pautau; alaila Akau 82° Norm. 73 pautau; alaila Omana 1° Norm. 77 pautau; alaila Omana 82° Norm. 67 pautau i pūmā i ke ke Komohiki. 2700 Eka.

A. F. Turner
Lunaana'ama



Uku Pua Loa

\$7-

Whee
 G. M. Robertson
 A. Kaulahao
 J. H. Smith

Combed February 10, 1857.

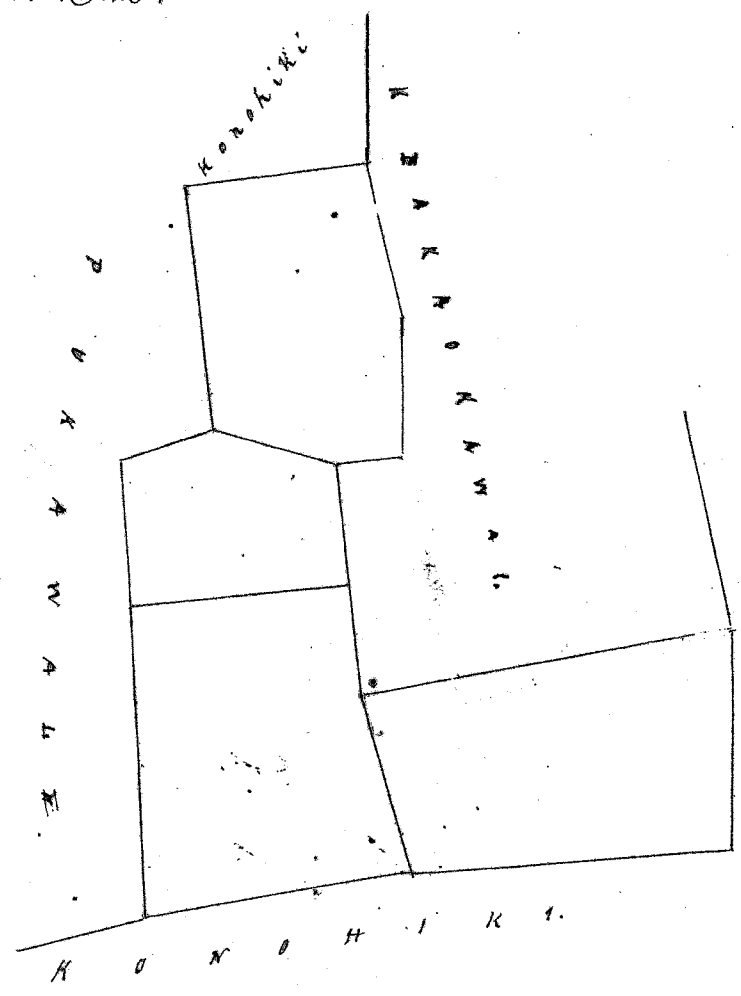
Loaudi

Pl. No. 2785 Makakiekie, Upuna ma Kohukuu, Oahu.

Apuna 1. 3 Loo Kalo. E hoomaka ana ona ke tiki Oona, a e holo ana ukau 11° 20' m. 98 fanku, alaila ukau 73° 20' k. 82 fanku e fili ana i ke ke Kohukuu, alaila ukau 85° 20' k. 72 fanku; alaila Oona 10° 20' k. 34 fanku; alaila ukau 51° 20' k. 125 fanku e fili ana i ke Kohukuu; alaila ukau 73° 20' k. 95 fanku e fili ana i ke fuhaku; alaila Oona 13° 20' k. 148 fanku e fili ana i ke ke Kohukuu; alaila Oona 22 1/2° 20' m. 211 fanku; alaila ukau 24° 20' m. 53 fanku; alaila Oona 78° 20' m. 124 fanku e fili ana i ke Puka-wale a hiki i kahi i hoomaka'i. $\frac{29}{100}$ Eka.

Apuna 2. Puhake. E hoomaka ana ona ke tiki Oona, a e holo ana ukau 13° 20' m. 197 fanku e fili ana i ke Kohukuu; alaila ukau 86° 20' k. 117 fanku; alaila Oona 7° 20' k. 173 fanku e fili ana i ke ke Kohukuu; alaila Oona 73° 20' m. 98 fanku e fili ana i ke Loo Kalo a hiki i kahi i hoomaka'i. $\frac{21}{100}$ Eka.

W. F. Turner
 Lupaana ana.



Uku Pua Loa

\$5-

Whee
 G. M. Robertson
 A. Kaulahao
 J. H. Smith

Combed February 10, 1857.

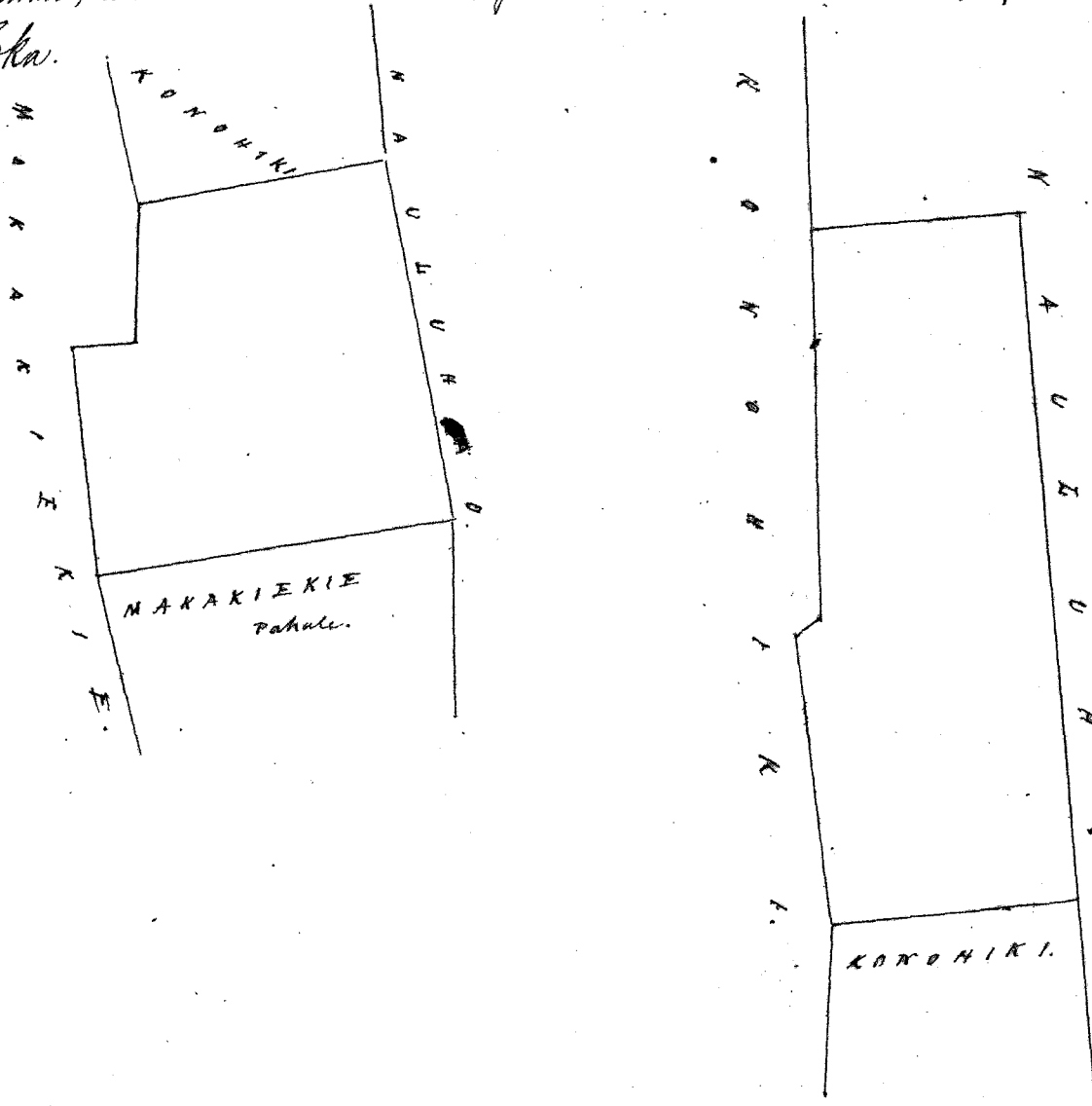
Loaudi

Vol. No. 2914. Keekaokawii. 2. Apana ma Kahuku, Oahu.

Apana 1. 6 Lii Kalo. E hoomaka ana ma ke kahi Oema, a e holo ana Akaun 10' Kom. 101 fanku; alaila Akaun 80' Hiki. 375 fanku; alaila Oema 10' Hiki. 131 fanku e pili ana i ke ke Koroheki; alaila Oema 80' Kom. 160 fanku; alaila Akaun 30' Kom. 13 fanku; alaila Oema 85' Kom. 214 fanku e pili ana i ke ke Koroheki a hiki i kahi i hoomaka i ke 49/100 Eka.

Apana 2. 3 Lii Kalo. E hoomaka ana ma ke kahi Oema Koroheki, a e holo ana Akaun 14' Kom. 136 fanku; alaila Akaun 75' Hiki. 200 fanku e pili ana i ke ke Koroheki; alaila Oema 13' Hiki. 197 fanku e pili ana i ke Makakutuw pahale; alaila Oema 80' Kom. 125 fanku; alaila Akaun 10' Kom. 34 fanku; alaila Oema 85' Kom. 74 fanku e pili ana i ke Makakutuw; a hiki i kahi i hoomaka i ke 33/100 Eka.

A. F. Turner
Luna ana ana.



Uku Pan Loa.

\$6.-

W. H. Lee
G. M. Robertson
J. Kekaulahao
J. H. Smith

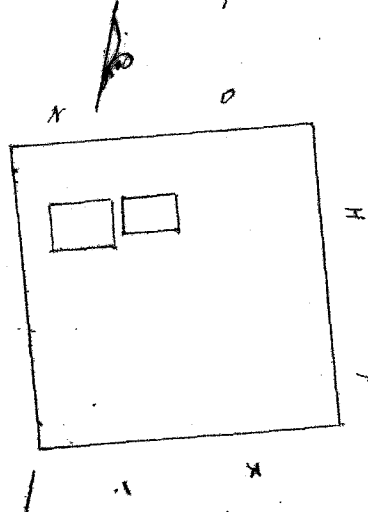
Honolulu Feberuari 10, 1857.

Loani

Vol. No. 2776. Kahoe. 1 Apana ma Pahipahielua, Oahu. See Matei Pahale P. 14515

Pahale. E hoomaka ana ma ke kahi Oema, a e holo ana Akaun 15' Kom. 158 fanku; alaila Akaun 75' Hiki. 158 fanku alaila Oema 15' Hiki. 158 fanku; alaila Oema 15' Kom. 158 fanku a hiki i kahi i hoomaka i e pili ana i ke ke Koroheki a hiki i ke 4/100 Eka.

A. F. Turner
Luna ana ana



Uku Pan Loa.

\$4.-

W. H. Lee
G. M. Robertson
J. Kekaulahao
J. H. Smith

Honolulu Feberuari 10, 1857.

Loani

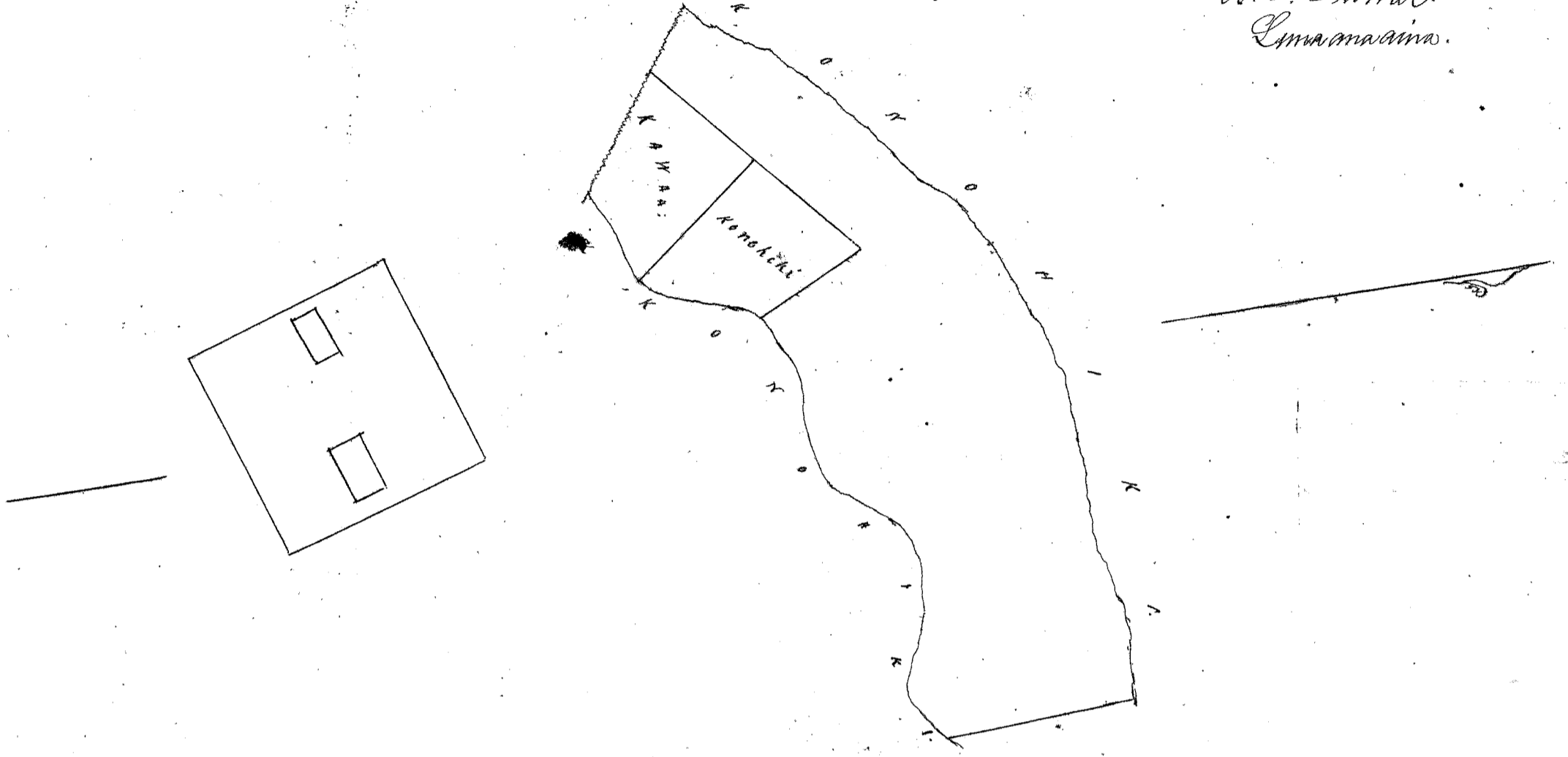
Olelo hoo-kohu.
Ea ka kaha hoo-ka keia e ke
Kakaulahao aia ka pua ma ke
Puka Hoo-ka 5. Akaun 140. ua hoo-
kaia.
J. Kekaulahao
Mau 11, 1858.

Col. No. 4391 Kalawaiamanu, 2 Apama oia Keana Oahu.

Apama 1. Aina Kaha. E hoomaka ana ana ke kahi Kaha Oema a e holo ana Akau 3° Kom. 272 fanku e fili ana i ka ke Konehiki; alaila e fili ana ana ka pali; alaila Oema 55° Hik. 177 fanku e fili ana i ka fua pahatu; alaila Akau 51° Hik. e fili ana i ka Konehiki a ana ke ke Konehiki; alaila Oema 26° Hik. 170 fanku e fili ana i ka ke Konehiki; alaila e fili ana i ka pali a hiki i kahi i hoomakahi. 2 ⁴²/₁₀₀ Eka.

Apama 2. Pahale. E hoomaka ana ana ke kahi Oema, a e holo ana Akau 18½° Kom. 158 fanku; alaila Akau 71½° Hik. 158 fanku; alaila Oema 18½° Hik. 158 fanku; alaila Oema 71½° Kom. 158 fanku i pumia i ka ke Konehiki ana. 4 Eka.

A. J. Turner
Lamaanaia.



Uku Pau Loa

\$6.

H. Hee
G. M. Robertson
J. Ketaulakas
J. H. Smith

Honolulu Februari 10 1857.

Laurel

Col. No. 2769 Na'au (maka) 2 Apama oia Pahipahiehu, Oahu.

maialee

Apama 1. I'oi Kala. E hoomaka ana ana ke kahi Oema, a e holo ana Akau 48° Kom. 110 fanku; alaila Akau 38° Hik. 82 fanku alaila Oema 44° Hik. 130 fanku; alaila Oema 60° Kom. 75 fanku. i pumia i ka ke Konehiki ana. 700 Eka.

Apama 2. Pahale. E hoomaka ana ana ke kahi Oema, a e holo ana Akau 28° Kom. 30 fanku; alaila Oema 85° Kom. 48 fanku alaila Akau 23° Kom. 115 fanku e fili ana i ka Kanaua; alaila Akau 55° Hik. 125 fanku; alaila Oema 33° Hik. 117 fanku; alaila Oema 3° Hik. 63 fanku; alaila Oema 45° Kom. 70 fanku e fili ana i ka ke Konehiki ana a hiki i kahi i hoomakahi. 1700 Eka.

A. J. Turner
Lamaanaia



Uku Pau Loa

\$6.

H. Hee
G. M. Robertson
J. Ketaulakas
J. H. Smith

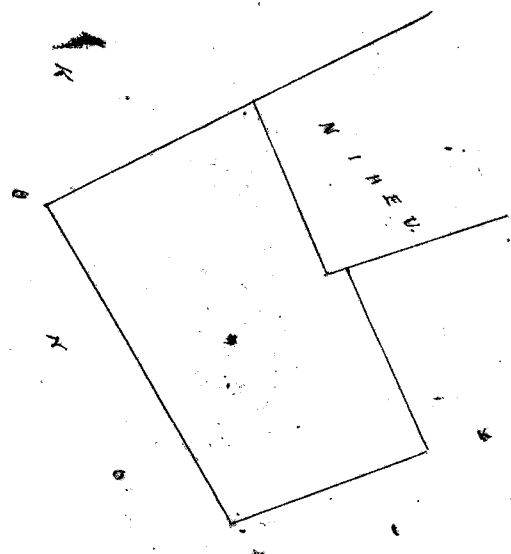
Honolulu Februari 10 1857.

Laurel

Bl. No. 2828. Kihewa. 1 Aparua ana Pahipahielua Oahu.

1 Loo Kalo. E hoomaka ana ana ke kahi Oema a e holo ana Akaun 34° Norn. 120 fanku e fiki ana i ka ke Kom-
hiki; alaila Akaun 60° Eik. 100 fanku; alaila Akaun 35° Norn. 10 fanku e fiki ana i ka Nihau; alaila Akaun 60° Eik. 105 fanku
alaila Oema 27° Eik. 110 fanku; alaila Oema 53° Norn. 192 fanku e fiki ana i ka ke Komhiki ana a hiki i kahi i hoo-
maka'i. $\frac{23}{100}$ Eka.

A. F. Turner
Lama ana ana.



Uku Pau Loa

#4.

W. H. Lee

G. W. Robertson

J. M. Kaulahao

J. H. Smith

Honolulu Februari 14, 1851

Loomeli

Bl. No. 2763. Nihew. 3 Aparua ana Pahipahielua, Oahu.

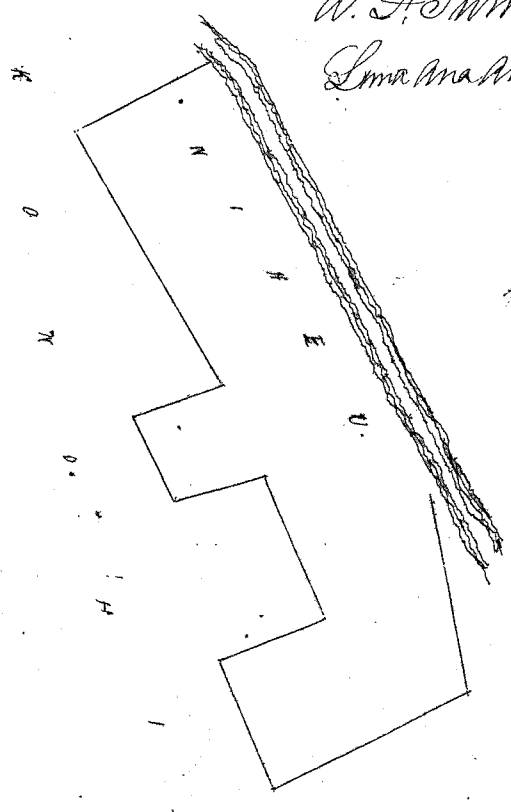
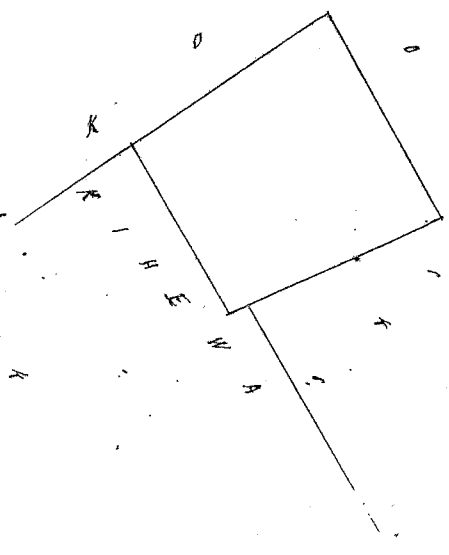
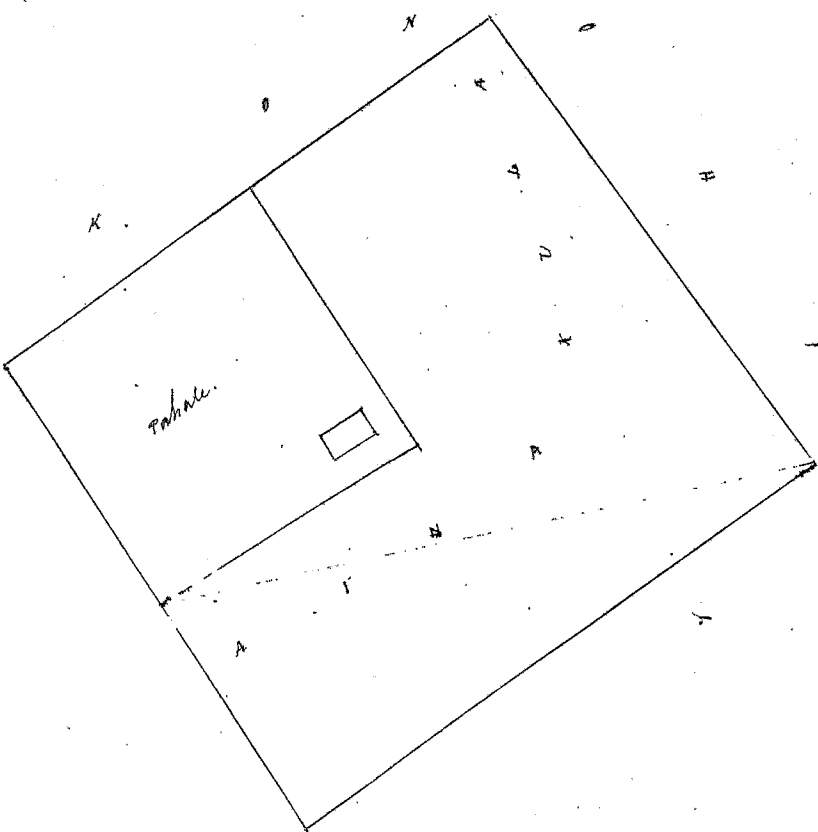
Aparua 1. 3 Loo Kalo. E hoomaka ana ana ke kahi Komohana, a e holo ana Oema 38° Eik. 90 fanku; alaila Akaun 60°
Eik. 152 fanku; alaila Oema 19° Eik. 50 fanku; alaila Akaun 64° Eik. 50 fanku; alaila Akaun 19° Norn. 48 fanku; alaila Akaun 68° Eik.
82 fanku; alaila Oema 20° Eik. 60 fanku; alaila Akaun 68° Eik. 72 fanku; alaila Akaun 27° Norn. 114 fanku; alaila Oema 81° Norn. 95 fanku
e fiki ana i ka ke Komhiki ana; alaila e fiki ana i ka kahawai a hiki i kahi i hoomaka'i. $\frac{45}{100}$ Eka.

Aparua 2. 1 Loo Kalo. E hoomaka ana ana ke kahi Oema, a e holo ana Akaun 35° Norn. 124 fanku; alaila Akaun 61° Norn. 120 fanku
alaila Oema 35° Eik. 116 fanku e fiki ana i ka ke Komhiki ana; alaila Oema 60° Norn. 101 fanku e fiki ana i ka Kihewa a hiki
i kahi i hoomaka'i. $\frac{13}{100}$ Eka

45
100

Aparua 3. Pahale a me Lima Kalo. E hoomaka ana ana ke kahi Oema, a e holo ana Akaun 35° Norn. 320 fanku; alaila Akaun 54°
Eik. 290 fanku e fiki ana i ka pa pohaku; alaila Oema 36° Eik. 333 fanku e fiki ana i ka pa pohaku; alaila Oema 57 1/2° Norn. 290 fanku
a hiki i kahi i hoomaka'i i punia e ka ke Komhiki ana. $\frac{95}{100}$ Eka.

A. F. Turner
Lama ana ana.



Uku Pau Loa

#6.

W. H. Lee

G. W. Robertson

J. M. Kaulahao

J. H. Smith

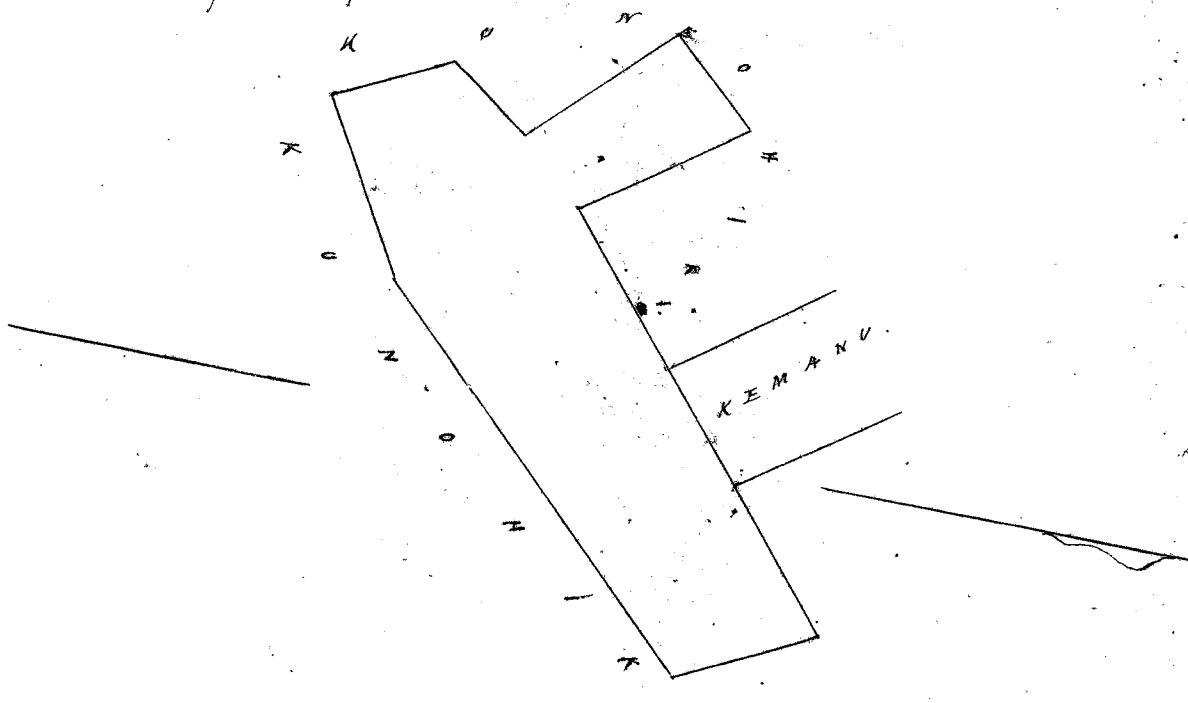
Honolulu Februari 10, 1851.

Loomeli

Vol. No. 2834 Kaina, 1 Apana ma Pahihahieha, Oahu. ✓

4 Lāi Kahi. E hoomaka ana ma ke kahi Kona a e hōlo ana Akam 59½' Pōk. 170 fankū; alaila Akam 43° Pōk. 256 fankū alaila Akam 25° Norm. 77 fankū e fūli ana i ka ke Kōmōhiki ana; alaila Kona 50° Norm. 258 fankū e fūli ana i ka ke Kōmōhiki ana; e hōlo ana i ka Kōmōhiki; alaila Akam 35° Norm. 109 fankū, alaila Kona 44° Norm. 65 fankū; alaila Kona 42° Pōk. 110 fankū, alaila Kona 55° Norm. 40 fankū, alaila Kona 28° Pōk. 70 fankū e fūli ana i ka ke Kōmōhiki ana a hōlo i kahi i hoomaka i. 370 Pōk.

W. F. Turner
Lunamāhina.



Uku Pan Loa

\$4. —

W. H. Lee
G. M. Robertson
S. Kekaulaha
J. H. Smith
L. L. Smith

Honolulu Feberuari 10, 1857.

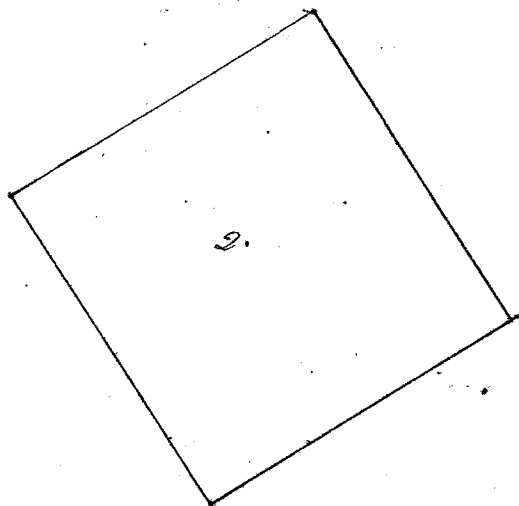

Vol. No. 3147 Koauiwahine, 2 Apana ma Koauiwa, Oahu. K. 10 Pōk.

No. 1. Aina Kōia. Commencing at the North Easterly point; thence S. 16½° W. 1.25 ch. bounded by Kōmōhiki; thence N. 75½° W. 3.00 ch. bounded by Kōmōhiki; thence N. 81½° W. 5.00 ch.; thence N. 16½° E. 1.54 ch. on the Oahu side; thence S. 79° E. 7.79 ch. to the point of beginning containing 1 acre and 3 perches.

No. 2. Kōia Kōia. A rectangle; the bearing of one side being N. 15½° W. 1.55 ch. and of the contiguous side S. 74½° W. 1.61 ch. Containing ½ of an acre.

Measured by James Dillan G. G.
16th Nov. 1857.

Scale 2 chains to a tenth of a foot



Uku Pan Loa

\$5. —

W. H. Lee
G. M. Robertson
S. Kekaulaha
J. H. Smith

Honolulu Feberuari 10, 1857.

L. L. Smith

66
 C. No. 2996 *Kauahinekauna*, 3 *Ahama ma Kouala*, Oahu.

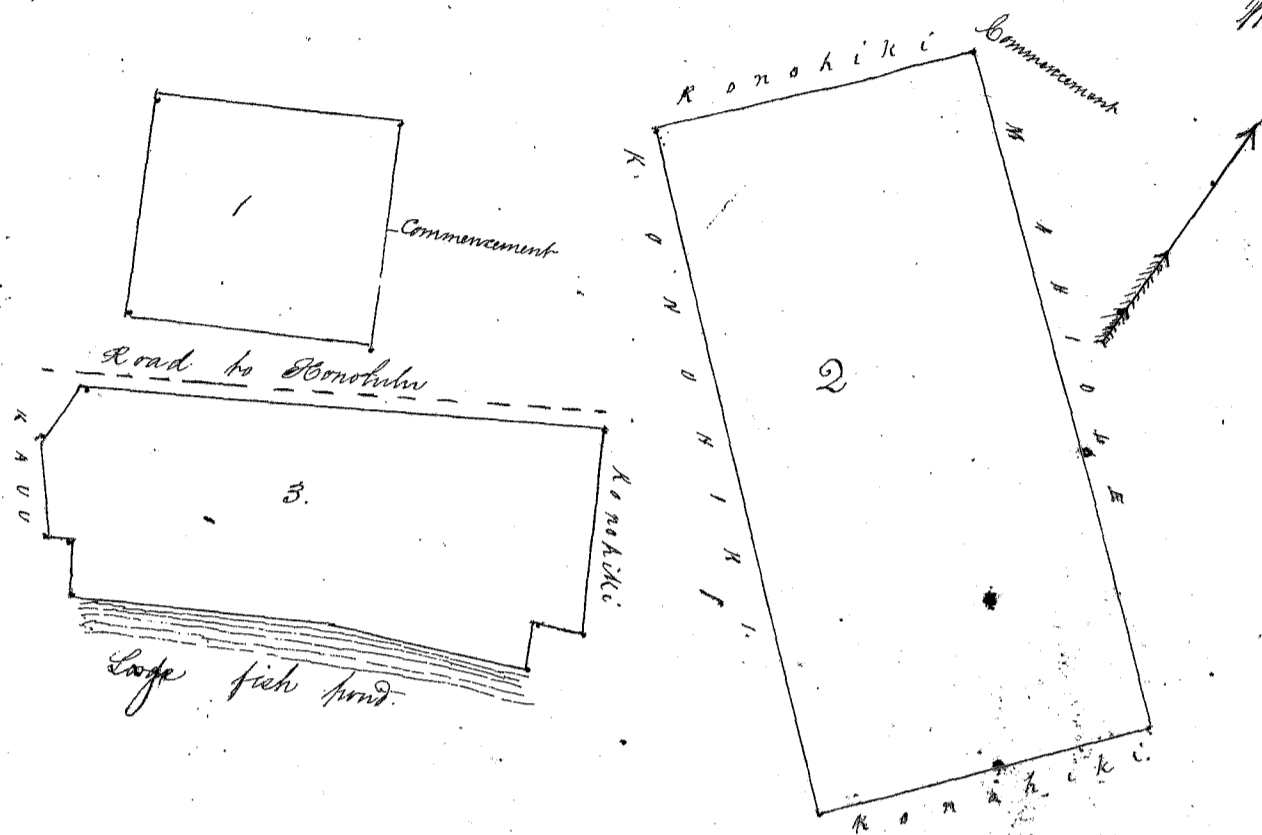
No. 1. *Huleana Hale*. Commencing at the South Westward corner of *Kepea's* lot; thence S. 28° E. 57 feet; thence S. 62° W. 109 feet; thence N. 28° W. 107 feet; thence N. 62° E. 109 feet; thence S. 28° E. 57 feet bounded by *Konohiki*, each corner having a well driven stake and containing $\frac{1}{4}$ acre.

No. 2. *Ama Koua*. Commencing at the South Easterly corner of *Mahile's* lot; thence S. 49½° E. 308 feet bounded by *Maahiole*; thence S. 21½° W. 123 feet bounded by *Konohiki*; thence N. 49½° W. 308 feet bounded by *Konohiki*; thence N. 40½° E. 133 feet to the beginning and containing 1481 fathoms.

No. 3. *One and a half Ake loi*. Commencing at a stake on the margin of the road leading to *Konohulu* S. 60½° W. 2374 feet bounded by said road; thence S. 2° E. 28 feet; thence S. 38° E. 42 feet bounded by *Kaui*; thence N. 56½° E. 12 feet ^{thence S. 42½° E. 24 feet; thence N. 62½° E. 197 feet bounded by a large fish pond} ~~pond~~; thence N. 24° W. 19 feet; thence N. 67½° E. 22 feet; thence N. 26½° W. 88 feet bounded by *Konohiki* and containing 645.8 fathoms.

Measured by James Dillow
 7th Dec. 1857.

Scale 100 ft. to 1 in. on the map.



302
 1181
 645
 2128
 69 918

Wm Sam Loo

White

G. W. Robertson

J. Chetaulabas

J. H. Smith

Konohulu February 11, 1857.

Loaudi

C. No. 3118 *Hale*, 3 *Ahama ma Kouala*, *Koolampoko*, Oahu.


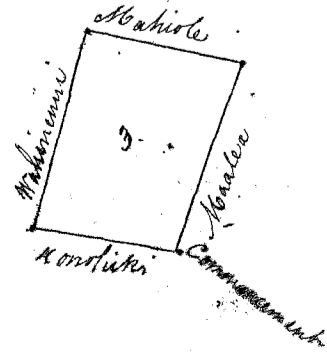
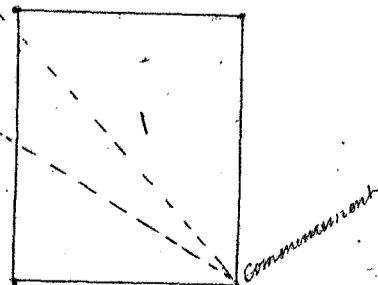
No. 1. *Huleana Hale*. Commencing at a stake at the ~~base~~^{face} of a hill and from which the *Mokohi* bears S. 47° E. and the southerly side of a gap in the sea S. 74½° E. thence S. 58½° W. 250 links; thence S. 31½° E. 107 links; thence N. 58½° E. 250 links; thence N. 33° W. 107 links to the beginning bounded round by the *Konohiki*. And containing $\frac{1}{4}$ of an acre.

No. 2. *Ama Koua*. Commencing in a stake boundary; thence N. 13½° E. 200 feet; bounded by *Konohiki* to a point from whence the *Mokohi* bears S. 47½° E. and the Eastern extremity of a stone wall remaining from the sea to a large fish pond in *Cakapuna* bears S. 38° E. thence from said point N. 71½° W. 436 feet, bounded by *Kekehu*; a stone line marking the division; thence S. 41½° W. 204 feet bounded by a *Sali*; thence S. 80½° E. 426 feet to the beginning. And containing a fraction less than 2 acres.

No. 3. *One half a Loi*. Commencing at the most Northerly corner; thence S. 22½° E. 66 feet bounded by *Konohiki*; thence S. 73½° W. 93 feet bounded by *Wahinemi*; thence N. 20½° W. 69 feet bounded by *Mahiole*; thence N. 74½° E. 91 feet bounded by *Maalea*. And containing 163.3 fathoms.

Measured by James Dillow
 3rd Dec. 1857.

Scale 1 chain to 1/2 of a foot



Scale 100 feet to 1 in. on the map.

302 1/2

16 2.465

Uku Pau Iou

\$8.

Whee
G. W. Robertson
S. Hekaulaha
J. H. Smith

Honolulu February 10, 1857

Landed

Pl. No. 3058 Kulewa, 3 Ahima ma Kouloa & Hakipuu Eam.

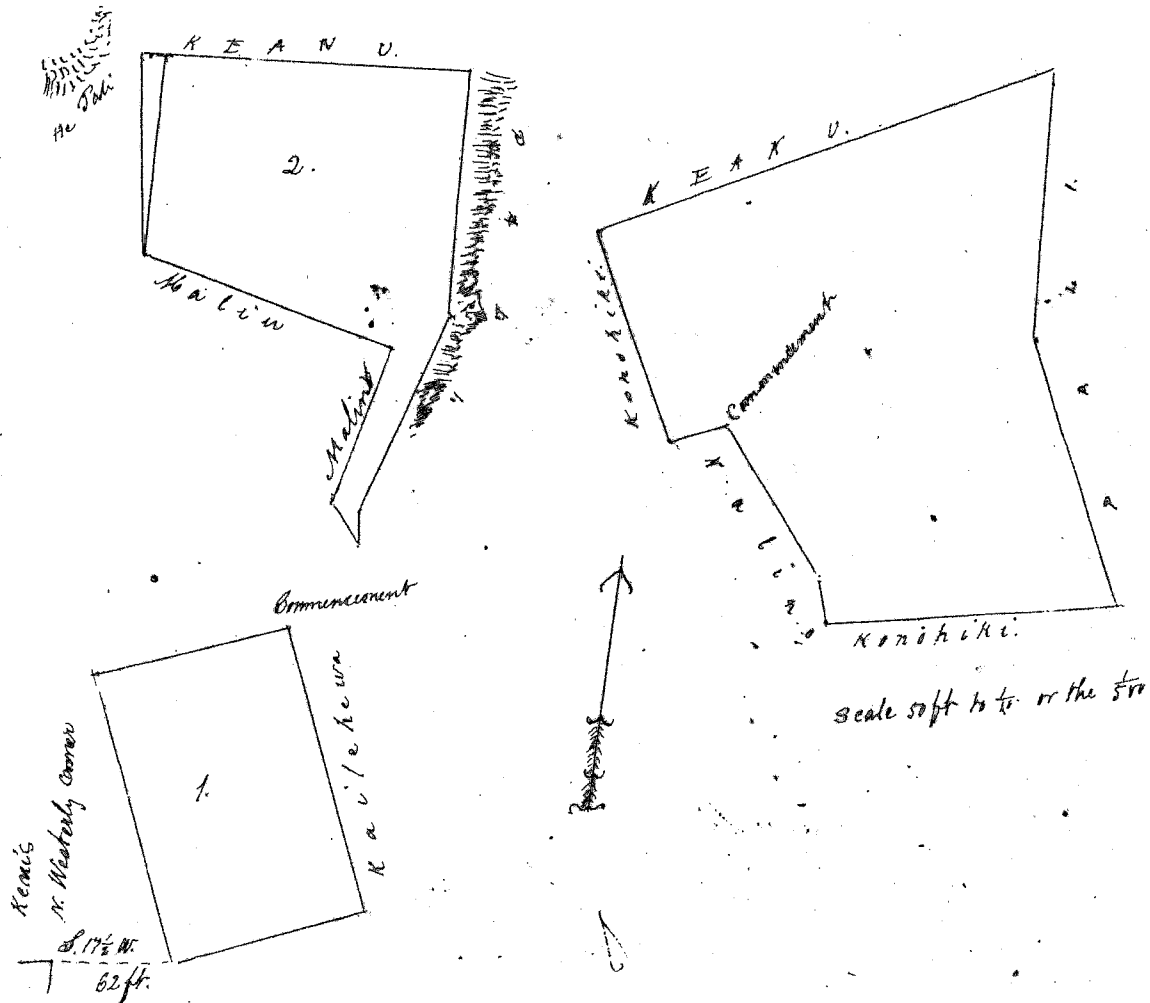
No. 1. Kulewa Kale. Commencing at the North West corner of Kouloa's lot, thence S 33° E. 130 feet bounded by Kouloa, thence S 67° W. 84 feet, thence N 23° W. 130 feet, thence N 67° E. 84 feet containing 1/4 Acre.

No. 2. Three Loi in Hakipuu. Commencing at a stake and thence N 12 1/2° E. 37 feet bounded by Malu; thence N 78° W. 57 feet bounded by Malu; thence N 4 1/2° W. 45 feet bounded by a pali; thence N 87° E. 65 feet bounded by Keana; thence S 4 1/2° W. 100 feet bounded by a Pali, with an offset on the left of 15 feet and an offset on the right of 12 feet to the beginning; thence S 20° E. 16 feet, connecting the point of beginning by forming a triangle and containing 122 fathoms.

No. 3. Five Loi. Commencing at a stake, and thence S 40° E. 31 feet bounded by Naima; thence S 15° E. 9 feet, bounded by Keana; thence N 77 1/2° E. 64 feet bounded by Kouloa; thence N 28 1/2° W. 61 feet bounded by a pali thence N 6° W. 61 feet, bounded by a pali; thence S 61° W. 108 feet, bounded by Keana; thence S 28 1/2° E. 47 feet, bounded by Kouloa; thence N 67 1/2° E. 19 feet bounded by Naima. Containing 238.8 fathoms.

Measured by James Dillan.
5th Dec. 1850.

Scale 50 ft to 1 in or the 500



Uku Pau Iou

\$6.

Whee
G. W. Robertson
S. Hekaulaha
J. H. Smith

Honolulu February 10, 1857

Landed

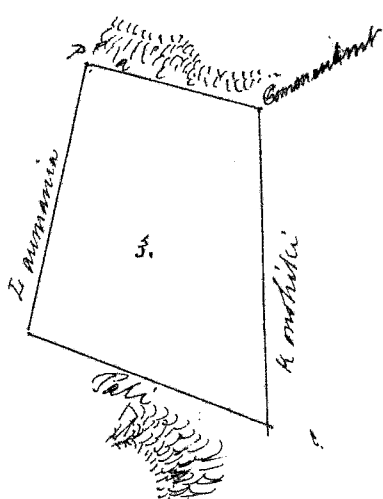

Pl. No. 315 Kulewa, 3 Ahima ma Kouloa & Hakipuu, Kouloa, Oahu.

No. 1. Kulewa Kale. Commencing at a stake on the sea side, thence S 65° W. 100 feet, bounded by Keana; thence N 25° W. 100 feet to a point from whence the southern face of a remarkable rock in the sea bears S 71 1/2° E. thence N 65° E. 100 feet, thence S 25° E. 100 feet bounded by the sea and containing 1/4 Acre.

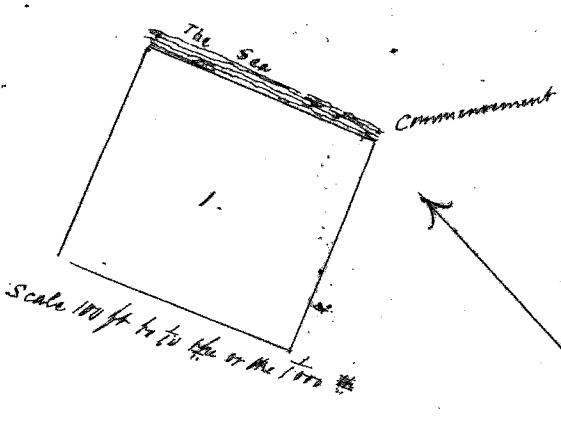
No. 2. Aina Kula. Commencing at a stake, from whence the South East corner of Kouloa's lot bears N 32° E. and was distant 220 feet; thence S 79 1/2° W. 400 feet, bounded by Kouloa; thence S 10 1/2° E. 109 feet, bounded by a pali; thence N 79 1/2° E. 400 feet, bounded by Kouloa; thence N 10 1/2° W. 109 feet, bounded by Kouloa, and containing One Acre.

No. 3. Two Kule Loi in Hakipuu. Commencing at a stake, thence S 52 1/2° W. 60 feet bounded by Kouloa; thence N 19 1/2° W. 57 feet, bounded by a pali; thence N 68 1/2° E. 59 feet, bounded by Kouloa; thence S 14° E. 55 feet bounded by a pali and containing 82.5 fathoms.

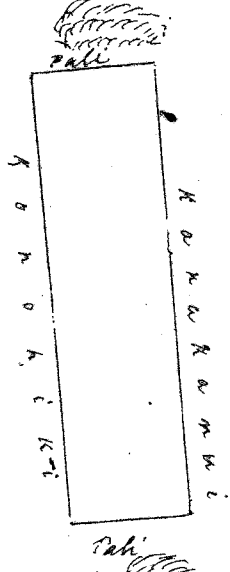
(Aina Kula was 68 to Kii)



Scale 50 ft to 1/10 of an inch



Scale 100 ft to 1/10 of an inch



Scale 200 ft to 1/10 of an inch

Wm. P. L. O. A.

\$7.00

W. H. C.

G. M. Robertson

J. Kakaalahao

J. H. Smith

Honolulu February 10, 1851.

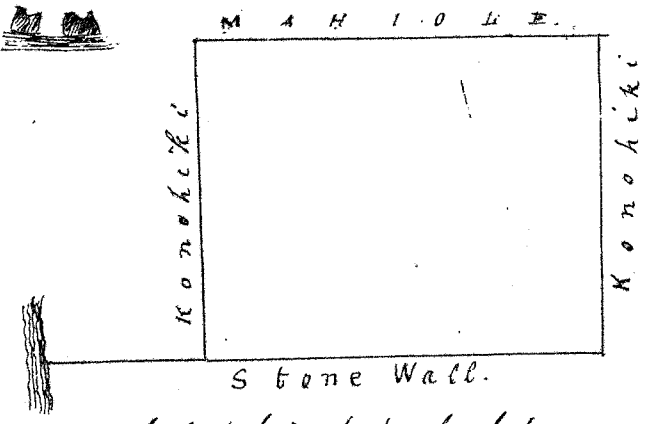
Loani

Pl. No. 3046 Komanu, 2 Apana ma Koualua, Koolaulou, Oahu.

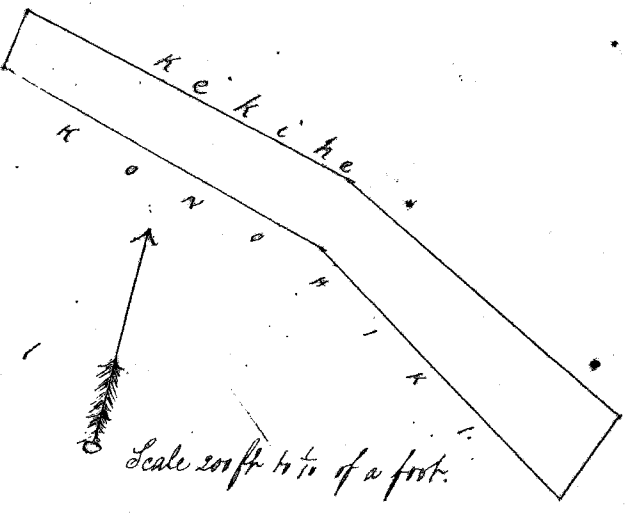
No. 1. Kulema Kale. Commencing at a point in a stone wall at the distance of 232 links from the sea, and from which said point, the southerly face of a remarkable gap in a rock in the sea bears S. 76 3/4° E. thence from said point S. 15 1/2° E. 141 links, bounded by Konoiki, thence S. 75° W. 177 links bounded by Mahiole, thence N. 75 1/2° W. 142 links bounded by Konoiki thence N. 75° E. 177 links bounded by a stone wall to the beginning and containing 1/4 of an acre.

No. 2. Aina Kula. Commencing at a stake from whence the Mahiole bears S. 45 1/2° E. and the Easterly extremity of a wall running from the sea to a large fish pond, bears S. 34 1/2° E. thence S. 2° W. 50 feet, thence N. 75° W. 382 feet bounded by Kikine, thence N. 63 1/2° W. 318 feet, thence N. 28 1/2° E. 100 feet, thence S. 75° E. 306 feet, thence S. 76 1/2° E. 320 feet and containing 1351.8 fathoms.

Measured by James Dillon
3rd Dec. 1851



Scale 1 chain to 1/10 of a foot



Scale 200 ft to 1/10 of a foot

1.25 E 41.0 A

Wm. P. L. O. A.

\$5.00

W. H. C.

G. M. Robertson

J. Kakaalahao

J. H. Smith

Honolulu February 10, 1851.

Loani

Pl. No. 10388 Kalino, 5 Apana ma Koualua + Kakaikuu, Oahu.

No. 1. Kulema Kale. Commencing at a point in a fence on the sea shore and then along a well defined dune, which separates the shore from the arable land S. 2 1/2° W. 100 feet bounded by the sea, thence S. 75 3/4° W. 112 feet to a stake from whence the Mahiole bears S. 29 1/2° E. and the southerly face of a gap in a large rock at sea, bears S. 72° E. thence N. 2 1/2° E. 100 feet, thence N. 76 3/4° E. bounded by Kulema and a stone wall, and containing one quarter of an acre.

No. 2. Aina Kula. Commencing at a stake and thence S. 2 1/2° E. 63 feet to a point from whence the Mahiole bears S. 34 1/2° E. thence S. 82° W. 447 feet bounded by Konoiki, thence N. 42° W. 151 feet bounded by a Pali, thence S. 85 1/2° E. 450 feet bounded by Kulema and containing 1331 1/2 fathoms.

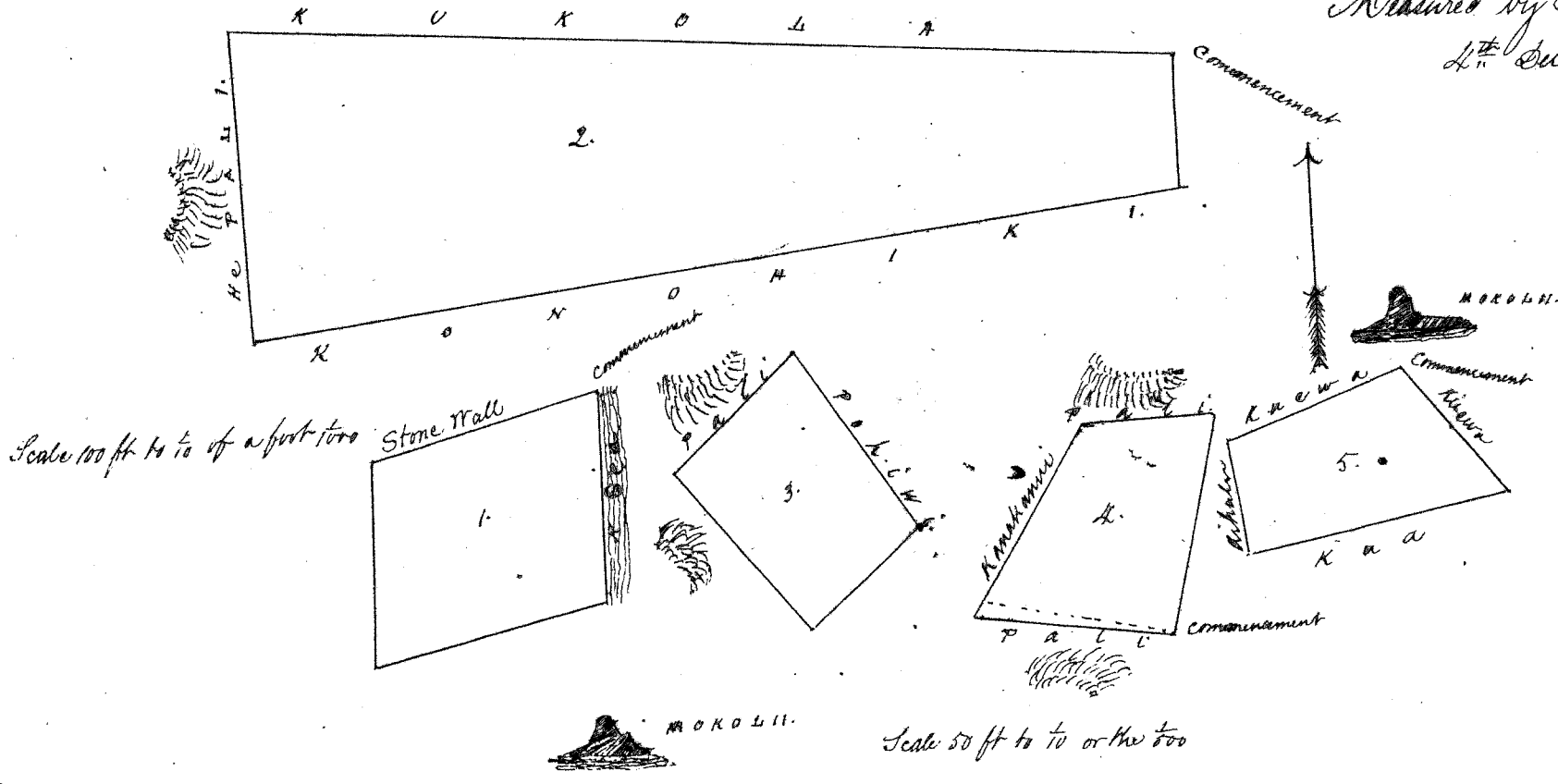
In *Kalipuu*. No. 3. One *Loi*. Commencing at the South Easterly corner of *Pihiri's* lot and thence N. 32° W. 53 feet bounded by *Pihiri*; thence S. 48° W. 41 feet bounded by a *Pali*; thence S. 36° E. 53 feet bounded by a *Pali*; thence N. 29° E. 36 feet containing 56.7 fathoms.

No. 4. One *Loi*. Commencing at a stake, thence N. 74 1/2° E. 52 feet bounded by *Aihulu*; thence S. 82 1/2° W. 34 feet bounded by a *Pali*; thence S. 32° W. 47 feet bounded by *Kamakani*; thence S. 75 1/2° E. 48 feet and containing 50 fathoms.

No. 5. Commencing at a stake, thence S. 76 1/2° W. 64 feet bounded by *Uma*; thence N. 10° W. 29 feet bounded by *Konohiki*; thence N. 67 1/2° E. 46 feet bounded by *Kuuewa*; thence S. 40° E. 39 feet bounded by *Kuuewa* and containing 47.4 fathoms.

Measured by James Dillon
2nd Dec. 1850.

302
1633 35 1331.50
Kaliipuu 56.70
50
47 40
+ 184 10
1210
C 1,376



Ukaui Pan Loa.

7. —

W. H. Bee
G. M. Robertson
J. N. Kaulahao
J. N. Smith

Honolulu February 10, 1851.

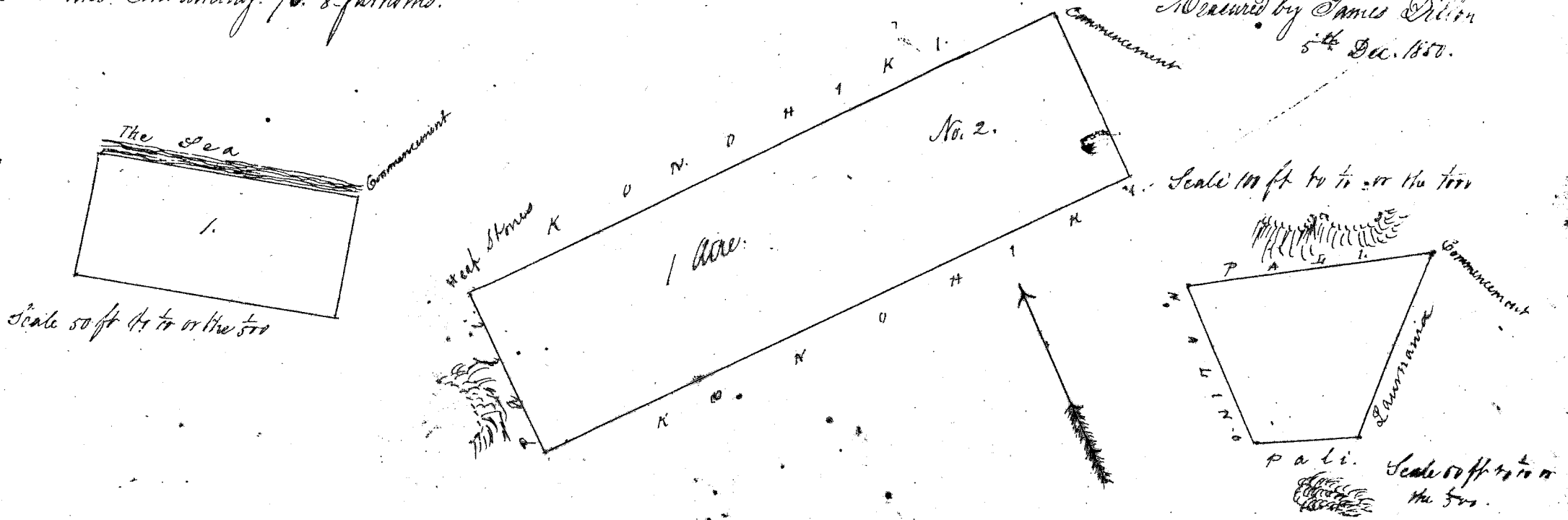
No. 5007. *Aihulu*. 3 *Apana* ma *Kuuewa* + *Kaliipuu*, *Oahu*

No. 1. *Kulema's* *Wale*. Commencing on the sea shore, thence S. 67° W. 80 feet to a point from whence the *Mokoli* bears S. 26 1/2° E. and the North Westerly corner of *Kaliipuu's* lot bears S. 1 1/2° W. and was distant 62 feet, thence N. 25 1/2° W. 126 feet to a stake; thence N. 67 1/2° E. 80 feet to a stake; thence S. 22 1/2° E. 130 feet bounded by the sea and containing 1/2 *Acre*.

No. 2. *Anna's* *Wale*. Commencing at a stake from whence the *Mokoli* bears S. 27 1/2° E. and the South Easterly corner of *Kaliipuu's* lot bears N. 35° W. and was distant 90 feet; thence S. 87 1/2° W. 400 feet bounded by *Konohiki*; thence S. 2 1/2° E. 109 feet to a heap of stones and bounded by a *Pali*; thence N. 87 1/2° E. 400 feet bounded by *Konohiki*; thence N. 2 1/2° W. 109 feet bounded by *Konohiki* and containing 1 *Acre*.

No. 3. One *Loi*. Commencing at the N.W. corner of *Laumani's* lot; thence S. 59 1/2° W. 62 feet bounded by *Uma*; thence N. 56° W. 32 feet bounded by a *Pali*; thence N. 18 1/2° E. 52 feet bounded by *Natana*; thence S. 64 1/2° E. 75 feet bounded by a *Pali* and containing 76.8 fathoms.

Measured by James Dillon
5th Dec. 1850.



Ukaui Pan Loa.

6. —

W. H. Bee
G. M. Robertson
J. N. Kaulahao
J. N. Smith

Honolulu February 10, 1851.

Pl. No. 5597. *Keanau*, 5 *ahana* ma *Kualoa* + *Hakipuu*, *Oahu*.

Sea Kualoa. — No. 1. *Kulema Hale*. Commencing on the sea shore and thence S. $73\frac{1}{4}^{\circ}$ W. 130 feet bounded by *Ku-*
hiki, thence N. $14\frac{1}{2}^{\circ}$ W. 84 feet bounded by pasture land and from this point the *Mokohi* bearing S. 28° E. thence N. $78\frac{1}{4}^{\circ}$ E. 130 feet bound
 ed by the *Konohiki*; thence S. $14\frac{1}{2}^{\circ}$ E. 84 feet along the shore and containing $\frac{1}{4}$ Acre.

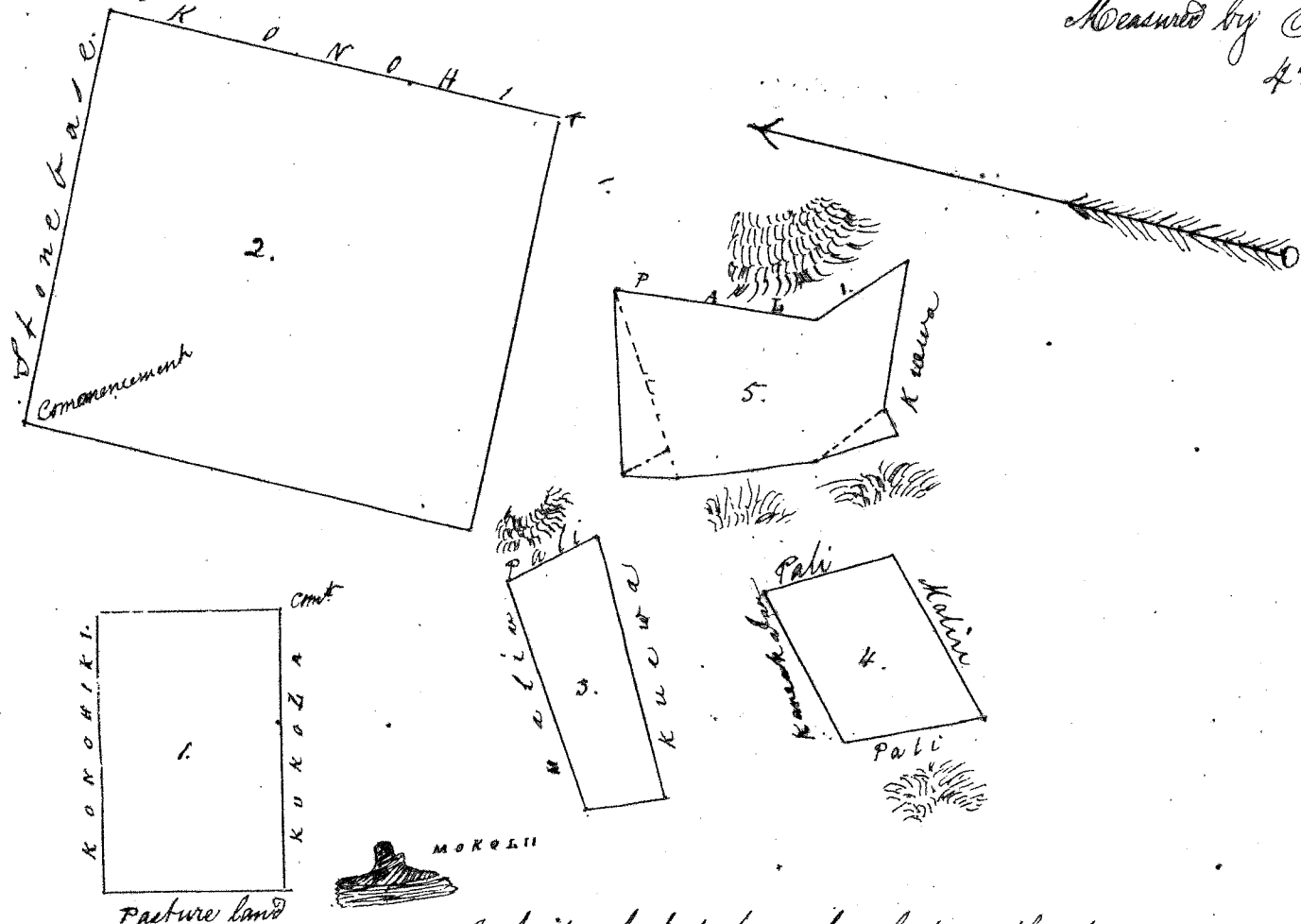
No. 2. *Aina Kula*. Commencing at a stake from whence the *Mokohi* bearing S. $41\frac{1}{2}^{\circ}$ E. thence N. $88\frac{1}{2}^{\circ}$ E. 200 feet separated from
 the *Konohiki's* land by a stone heap or the outcrop of a wall thence S. $1\frac{1}{2}^{\circ}$ E. 218 feet bounded by the *Konohiki*, thence S. $88\frac{1}{2}^{\circ}$ W. 200 feet
 thence N. $7\frac{1}{2}^{\circ}$ W. 218 feet and containing 1 Acre.

Sea Hakipuu. — No. 3. *Two Kalo Loi*. Commencing at the N. E. corner of *Kuewa's* lot, thence S. 61° W. 125 feet bounded
 by *Kuewa*; thence N. $21\frac{1}{2}^{\circ}$ W. 37 feet bounded by a *Pali*; thence N. 59° E. 112 feet bounded by *Maliu*; thence S. 43° E. 42 feet bounded by
 a *Pali* and containing 128.3 fathoms

No. 4. *One Loi*. Commencing at a stake and thence S. $46\frac{1}{2}^{\circ}$ W. 87 feet bounded by *Maliu*, thence N. 25° W. 64 feet bound
 ed by a *Pali*; thence N. $76\frac{1}{2}^{\circ}$ E. 82 feet bounded by *Kanekalau*, thence S. 29° E. 62 feet containing 147.9 fathoms

No. 5. *Five Loi*. Commencing at a stake and thence N. $81\frac{1}{2}^{\circ}$ E. 69 feet bounded by *Kuewa*; thence N. $47\frac{1}{2}^{\circ}$ W. 48 feet; thence
 S. $7\frac{1}{2}^{\circ}$ W. 96 feet bounded by a *Pali*; thence S. $55\frac{3}{4}^{\circ}$ W. 93 feet with an offset of 25 feet to the right it being the head of the ravine
 thence S. $21\frac{1}{2}^{\circ}$ E. 62 feet bounded by a *Pali*; thence S. 52° with an offset of 12 feet to the right bounded by a *Pali* and containing 252.4 fath.

Measured by James Dillon
 4th Dec. 1850.



Hakipuu
 128.30
 147.90
 252.40
 528.60

E. 25
 527

Scale: 100 feet to top of a foot or the too.

Uku Pau Loa

White

G. M. Robertson

J. Kekaulahao

P. H. Smith

Kamohi February 10, 1857.

Loaned

Pl. No. 5598. *Kanakanui*, 4 *ahana* ma *Kualoa* + *Hakipuu*, *Oahu*.

Sea Kualoa. — No. 1. *Kulema Hale*. Commencing at a stake on the sea shore, thence S. 65° W. 100 feet to point from
 whence the *Mokohi* bearing S. $25\frac{1}{2}^{\circ}$ E. thence N. 25° W. 109 feet; thence N. 65° E. 100 feet thence S. 25° E. 109 feet along the sea shore and
 containing $\frac{1}{4}$ Acre.

No. 2. *Aina Kula*. Commencing at the South Easterly corner of *Meluhua's* lot, thence S. $79\frac{1}{2}^{\circ}$ W. 400 feet bounded by *Ke-*
luhua to a heap of stone, thence S. 105° E. 218 feet bounded by a *Pali*; thence N. $79\frac{1}{2}^{\circ}$ E. 400 feet bounded by *Aurewa*, thence N. $10\frac{1}{2}^{\circ}$ W.
 225 feet bounded by *Konohiki* and containing 3 Acre.

Sea Hakipuu. — No. 3. *Two Loi*. Commencing at a stake, thence S. 32° W. 47 feet bounded by *Kalua*; thence N. 65° W.
 59 feet bounded by a *Pali*; thence N. $26\frac{1}{2}^{\circ}$ E. 71 feet bounded by *Maliu*; thence S. $37\frac{1}{2}^{\circ}$ E. 54 feet bounded by a *Pali* and containing 83 $\frac{1}{2}$ fath.

No. 4. *One Loi*. Commencing at a stake, thence N. 86° W. 54 feet bounded by *Kanekalau*, thence N. $0\frac{3}{4}^{\circ}$ E. 34 feet bounded by a *Pali*;
 thence N. $73\frac{1}{2}^{\circ}$ E. 55 feet bounded by *Konohiki*; thence S. $1\frac{1}{2}^{\circ}$ E. 50 feet bounded by a *Pali* and containing 69 fathoms.

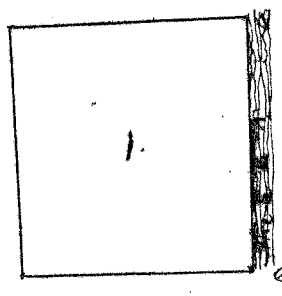
Measured by James Dillon.

5th Dec. 1850.

(*Aia ma kila avao i ke Kii.*)

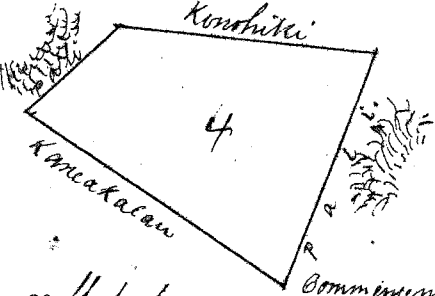
152/4

Scale 100 feet to 1/10th



Commencement

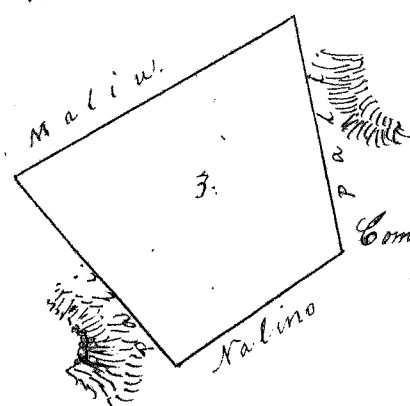
Scale 50 ft to 1/10th




Commencement

MOKOLEI.

Scale 50 feet to 1/10th



Commencement



Commencement

Scale 200 feet to 1/10th

Commencement

Uku Pau Co.

\$7. —

H. Bee
G. M. Robertson
J. M. Kaulaha
J. H. Smith

Honolulu February 10 1851.

Laurel

Col. No. 5962. Malie, 4 Apoma ma Koua + Hakipuu, Oahu.


Lot Koua. No. 1. Koua Hale. Commencing on a stake at the sea side, thence S. 22 1/2° E. 109 feet bounded by the sea, thence S. 67 1/2° W. 109 feet; thence N. 22 1/2° W. 109 feet; thence N. 67 1/2° E. 109 feet and containing 1/4 Acre.

No. 2. Pina Hale. Commencing at a stake, thence S. 79 1/2° E. 609 feet bounded by Koua, thence S. 12° W. 109 feet bounded by Kouhiki; thence N. 79 1/2° W. 109 feet; thence S. 85° W. 508 feet bounded by Koua; thence N. 5° W. 149 feet bounded by a Pali; thence N. 80° E. 78 feet and containing 2 Acres.

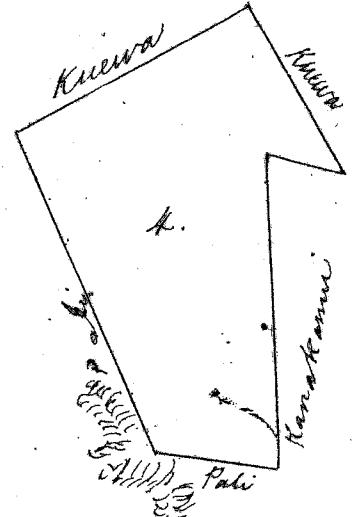
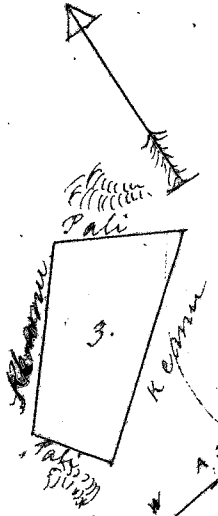
2 ap Hakipuu. In Hakipuu. No. 3. One Lot. Commencing at a stake, thence N. 57° E. 112 feet bounded by Koua; thence N. 56 1/2° W. 54 feet bounded by a Pali; thence S. 46 1/4° W. 97 feet bounded by Koua, thence S. 28 1/4° E. bounded by a Pali and containing 113.9 fathoms.

No. 4. Commencing at a stake, thence N. 36 1/2° E. 71 feet bounded by Koua; thence S. 37 1/2° E. 12 feet; thence N. 12 1/2° E. 37 feet bounded by Koua; thence N. 78° W. 67 feet bounded by Koua; thence S. 3 1/2° W. 97 feet with an offset of 20 feet on the right and containing 113.5 fathoms.

Measured by James Dillon
5th Dec. 1850.



Scale 100 ft to 1/10th or the 1000



Scale 50 ft to 1/10th of a foot or the 500

Scale 300 ft to 1/10th of a foot or the 3000

Uku Pau Co.

\$7. —

H. Bee
G. M. Robertson
J. M. Kaulaha
J. H. Smith

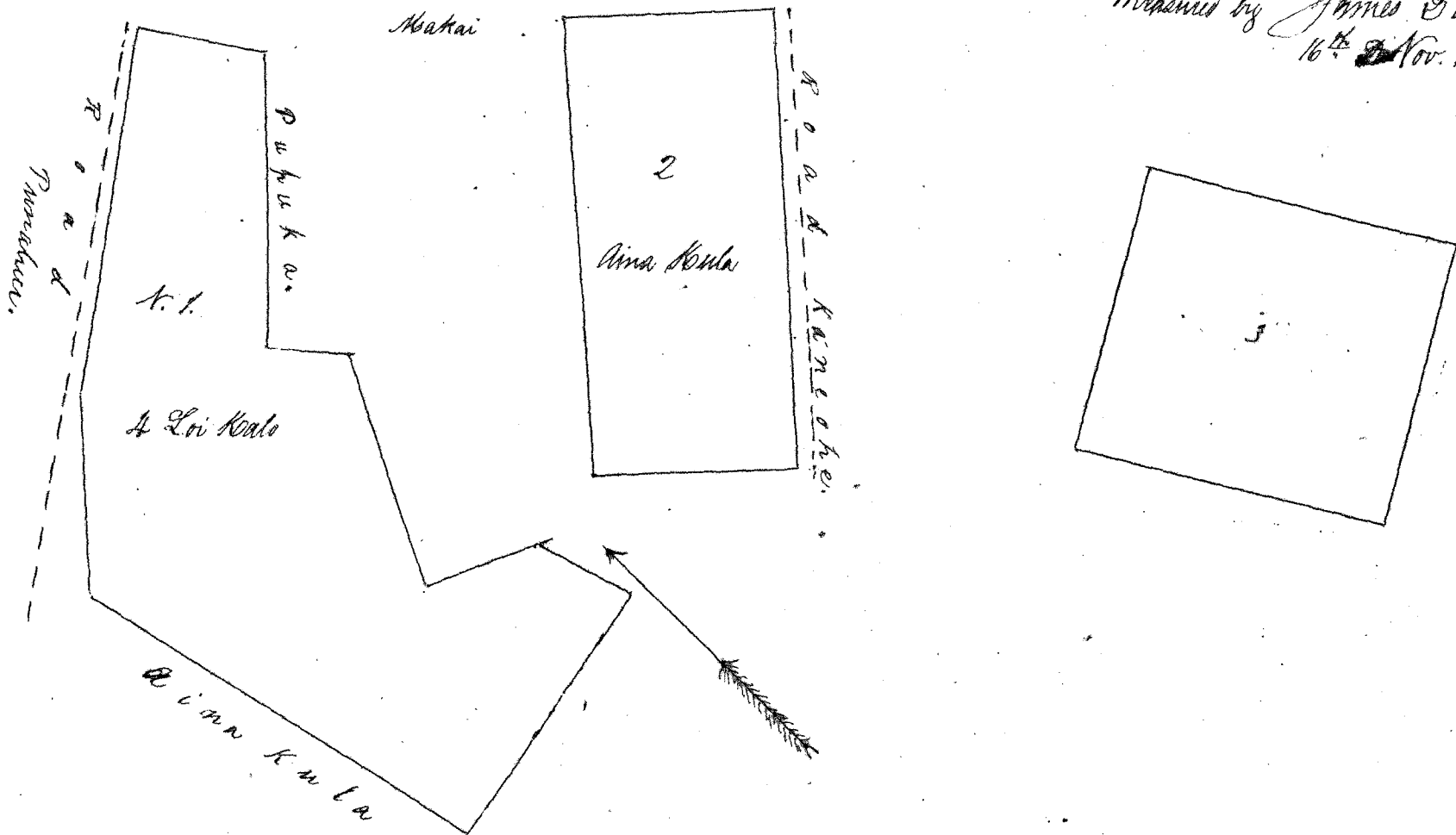
Honolulu February 10, 1851.

Pl. No. 5601. *Kau* 3 *Ahama ma Kuwala, Oahu.*

No. 1. Commencing at the Northerly point, thence S. $33\frac{1}{2}^{\circ}$ E. 65 bounded on the Makai by Kapuna; thence S. 25° W. 55 bounded by Puhuka on the Hanalei side; thence S. 45° E. 42; thence S. 27° W. 1.27; thence S. $64\frac{1}{2}^{\circ}$ E. 61; thence S. $17\frac{1}{2}^{\circ}$ E. 54; thence S. 80° W. 150; thence N. $11\frac{1}{2}^{\circ}$ W. 227 bounded by Aina Kula; thence N. $44\frac{1}{2}^{\circ}$ E. 102; thence N. 55° E. 192 bounded by a road on the Punaluu side and containing 570. Fathoms.

No. 2. Aina Kula. A rectangle the bearing of one side being N. 42° E. 4.71 and of the other S. 48° E. 2.12. Containing 1 Acre.
No. 3. Kulama Kala. A rectangle the bearing of one side being N. $78\frac{1}{2}^{\circ}$ E. 150 and of the other S. $11\frac{1}{2}^{\circ}$ E. 167. Containing $\frac{1}{4}$ Acre.

Measured by James Dillow
16th Nov. 1850.



E A
570
302 1/2
1.872 1/2

Uluu Pau Loa.

\$6. —

W. H. H. H.
G. M. Robertson
J. M. Kaulahao

Honolulu, February 10, 1851.

J. H. Smith
Loani

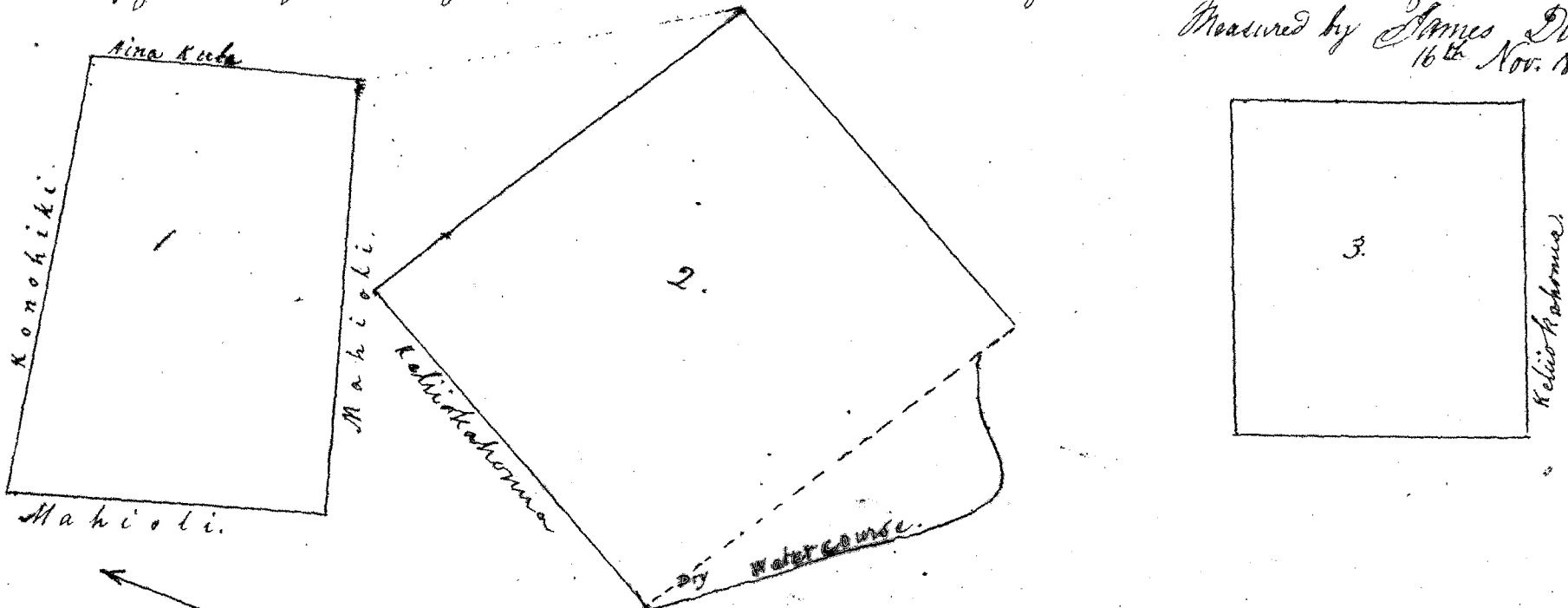
Pl. No. 3066 *Kau* 3 *Ahama ma Kuwala, Koolaupoko, Oahu.*

No. 1. One *Loi Kala*. Commencing at the Southerly point, thence N. $20\frac{1}{2}^{\circ}$ W. 157 chains; thence N. 76° E. 227 chains, bounded by the *Konohiki*; thence S. 19° E. 139 chains, on the Makai side by Aina Kula; thence S. $70\frac{1}{2}^{\circ}$ W. 2.35 on the Hanalei side bounded by *Mahiohi* containing 402.7 fathoms.

No. 2. Aina Kula. Commencing at the Westerly point, thence N. 27° E. 210 chains bounded by *Kelii Kahomua*; thence S. 62° E. 38 chains on the Punaluu side, thence S. 26° W. 2.10 chains to a dry water course; thence N. 62° W. 2.38 to the point of beginning the boundary being the dry run or watercourse figured in the Plat contains 680.3 fathoms.

No. 3. *Kulama Kala*. Commencing at the Westerly point, thence N. $74\frac{1}{2}^{\circ}$ E. 1.70 chains on the Hanalei side; thence S. $15\frac{1}{2}^{\circ}$ E. 1.47 the figure being a rectangle. It is bounded on the Hanalei side by *Kelii Kahomua*, containing $\frac{1}{4}$ Acre.

Measured by James Dillow
16th Nov. 1850.



Scale 1 chain to a tenth of a foot

W. H. H. E.
G. M. Robertson
J. K. Kaulahao

J. H. Smith

Honolulu February 10, 1857.

Ipauni

Cl. No. 3067. Kūkōla, 3 Apama ma, Kūalā, Kōkōlāpōki, Oahu.

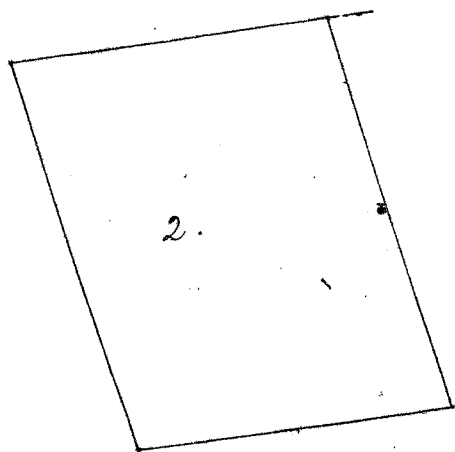
No. 1. 3 Kōkō Lōi. Commencing at the North Westerly point, thence N. 89° E. 76 and bounded by the Land of Kōkō Lōi; thence S. 3 1/2° E. 82; thence S. 59° E. 48 bounded by the slope of a Ravine; thence S. 37° W. 143 bounded by a Fence; thence N. 20 1/2° W. 177; thence N. 10 1/2° E. 133 bounded by Aina Kūla to the point of beginning, contains 199 Fathoms.

No. 2. Kūlema Kale. The bearing of the Kōkō Lōi side being N. 75 1/2° E. 179 and of the contiguous side on the Mauka N. 7° W. 140. Containing 1/4 of an Acre.

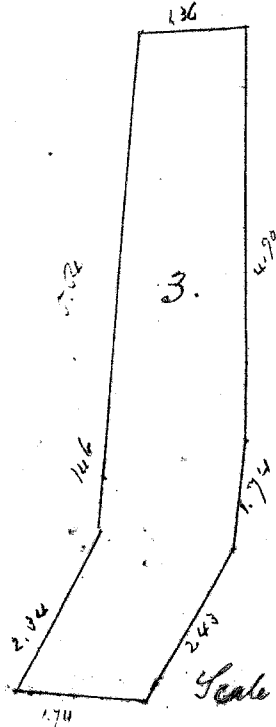
No. 3. Aina Kūla. Commencing at the South Easterly point, thence N. 86 1/2° W. 5.54; thence N. 80° W. 146; thence N. 55 1/2° W. 2.34; thence N. 8 1/2° E. 1.74; thence S. 60° E. 2.43; thence S. 79 1/2° E. 1.74; thence S. 85° E. 4.90; thence S. 1/2° E. 1.36 to the beginning, containing 1/10 of an Acre.

Measured by James Dillon C. C.
16th Nov. 1850.

199
302
11 P.
1.501-111-0

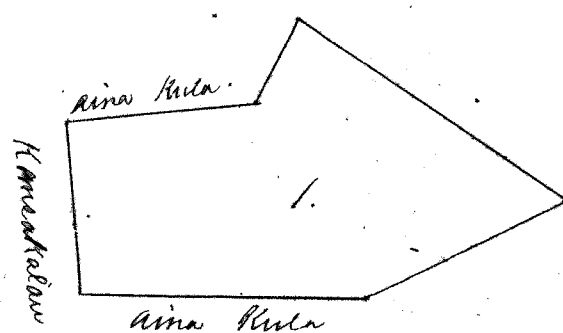


Scale 1 ch. to a tenth.



Scale 3 chains to a tenth.

Scale 1 ch. to a tenth.



K
A
N
E
O
H
I

W. H. H. E.
G. M. Robertson
J. K. Kaulahao

J. H. Smith

Honolulu February 10, 1857.

Ipauni

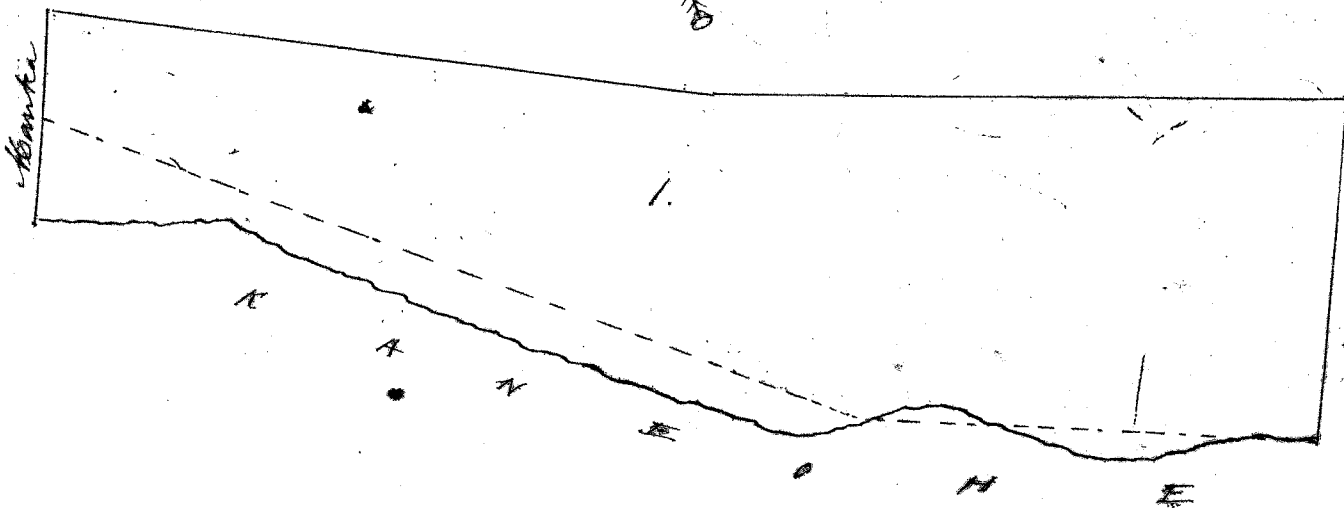
Cl. No. 3045. Keliokahonua, 2 Apama ma Kūalā, Kōkōlāpōki, Oahu.

No. 1. Aina Kūla. Commencing at the Southerly point; thence N. 66° W. 3.00 bounded on the Kōkō Lōi side by a dry Watercourse; thence N. 50° W. 5.70 ch. bounded by said watercourse; thence N. 25 1/2° E. 50 ch. on the Mauka; thence S. 62° E. 4.43 bounded by a stone wall on the Kōkō Lōi side; thence S. 70 1/2° E. 4.50 ch. bounded by said wall; thence S. 26° W. 2.10 to the beginning, contains 1 Acre, 2 Rods, 13 Perches.

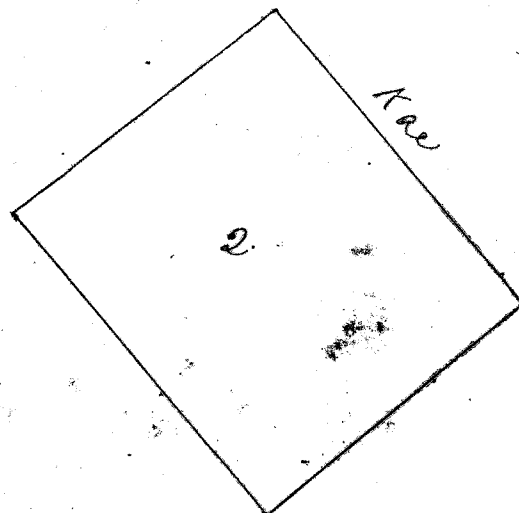
No. 2. Kūlema Kale. A rectangle the bearing of one side being N. 74° E. 170 and of the other S. 15 1/2° E. 1.47. contains 1/4 Acre.

Measured by James Dillon.
16th Nov. 1850

Scale 1 1/2 ch. to a tenth.



Scale 1 chain to a tenth.



W. H. Lee
G. M. Robertson
J. Hekaulaha
J. H. Smith
L. A. Smith

Honolulu, February 10, 1851.

Vol. No. 3152 Koneakalau, 3 Apana ma Kualoa, Koolanipoko, Oahu.

No. 1. One Kalo loi. Commencing at the Easterly point; thence N. 1° W. 1.17 ch. thence S. 89° W. 76; thence S. 27° E. 1.08; thence S. 86 7/8° E. 75 to the point of beginning containing 105 fathoms.

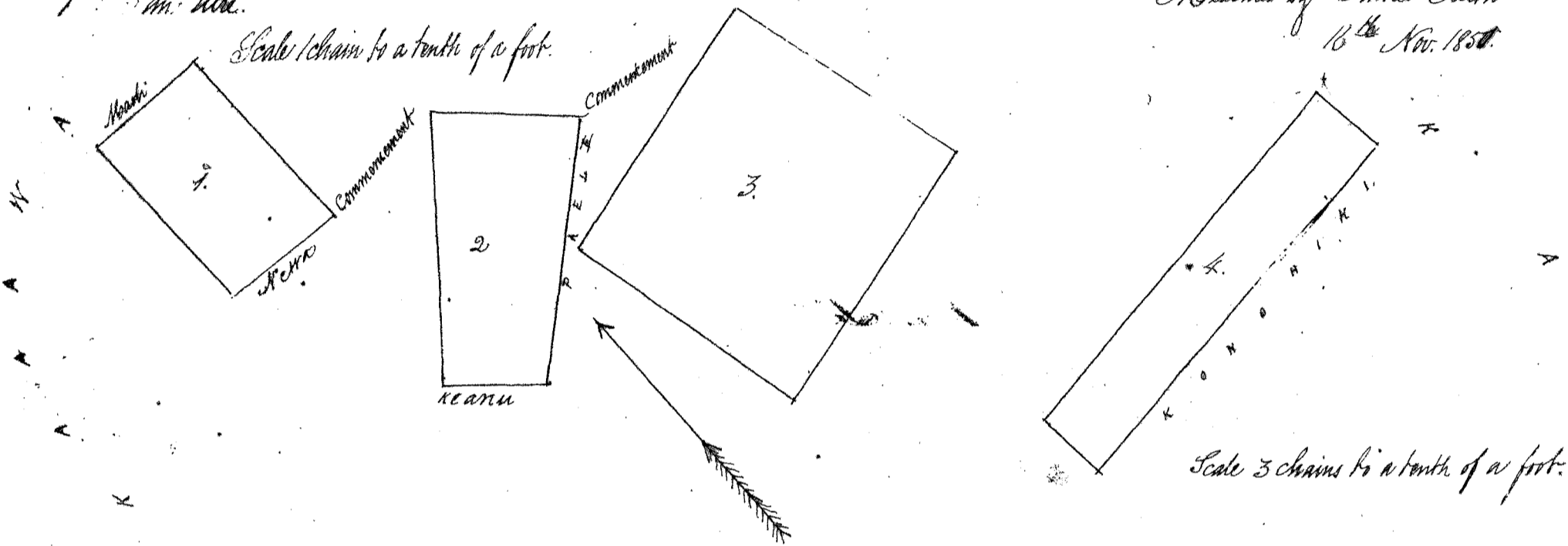
No. 2. One Kalo loi. Commencing at the Easterly point; thence N. 47 1/2° W. 82; thence S. 48 1/2° W. 1.52; thence N. 50° W. 62 bounded by the land of Keana; thence N. 39 1/2° E. 1.55 bounded by the land of Hale to the point of beginning. Containing 136.2 fathoms.

No. 3. Kulema Kale. Being a rectangle the bearing of one side being N. 74 1/2° E. 1.68 and the contiguous side N. 75 1/2° W. 1.49. Containing 1/2 ac.

No. 4. Aina Kula. Being a rectangle the bearing of one side being S. 86 1/2° W. 7.35 and the contiguous side S. 3 1/2° E. 1.42 and containing 1 m. 200.

Measured by James Dillon
16th Nov. 1850.

105
136
302
1543



W. H. Lee
G. M. Robertson
J. H. Smith
J. Hekaulaha
L. A. Smith

Vol. No. 5916, Pupuka, 3 Apana ma Kualoa, K. O.

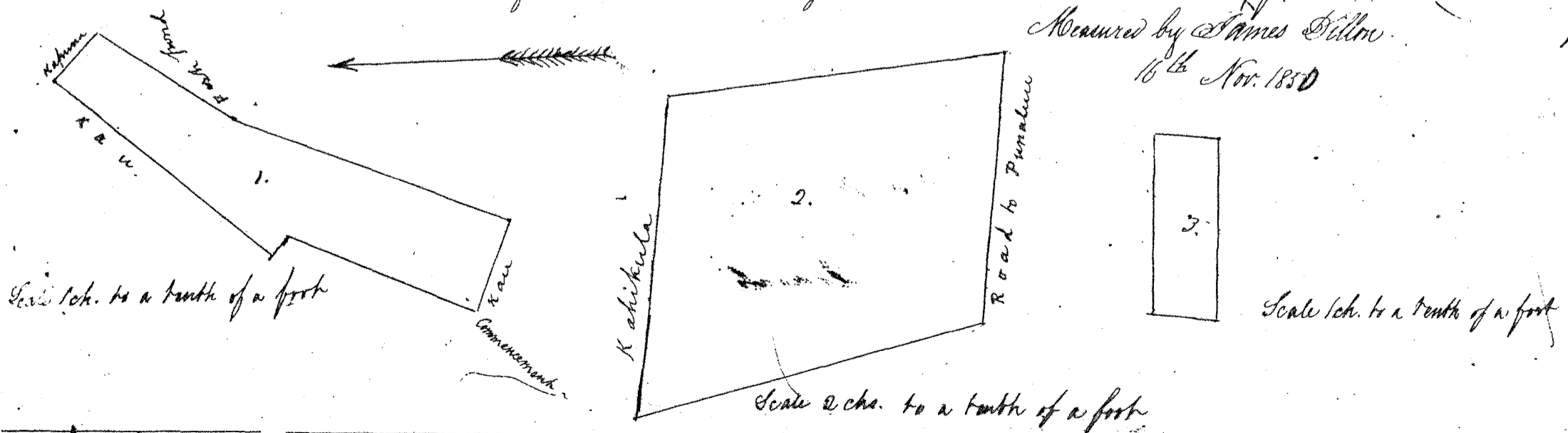
No. 1. Four Kalo loi. Commencing at the Westerly point; thence N. 27° E. 1.27; thence N. 45° W. 42; thence N. 25° E. 1.72 and bounded on the Punaluu side by Kani; thence S. 43 1/2° E. 40 on the Maikai side by Kapuna; thence S. 38° W. 100; thence S. 26° W. 130 and bounded by a fence; thence N. 02 1/2° W. 61 to the point of beginning. Contains 198.9 fathoms.

No. 2. Aina Kula. Commencing at the Westerly point; thence N. 48° E. 4.00 and bounded by Teahikula; thence S. 53 1/2° E. 4.15; thence S. 46 1/2° W. 3.34 by the road to Punaluu; thence N. 63 1/2° W. 4.50 to the beginning. Contains 1.58 ac.

No. 3. Kulema Kale. A rectangle S. 26 1/2° E. 38 the contiguous side N. 59 1/2° E. 1.06. Contains 48.7 fathoms.

Measured by James Dillon
16th Nov. 1850

198.9
1.58
48.7
1.86


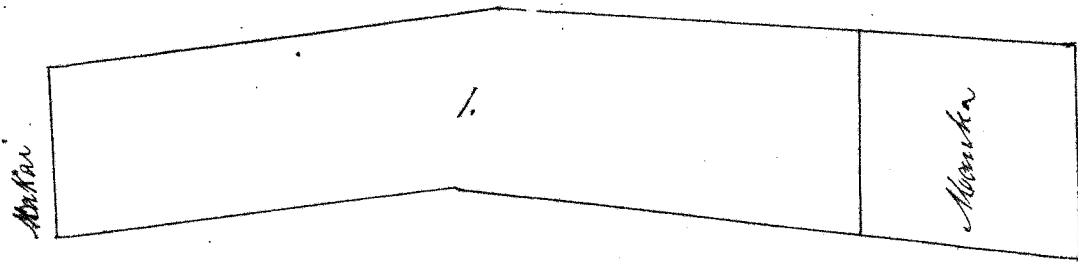


W. H. Lee
G. M. Robertson
J. H. Smith
J. Hekaulaha

Honolulu Feb. 10, 1851.

75
 C. No. 3048. *Loekike*, 2 *Apana ma Koualoo*, K. O.

No. 1. *Aina Koula*. Commencing at the Southern point; thence S. $15\frac{1}{2}^{\circ}$ W. 1.50 ch. on the *Koukai* side; thence N. 80° W. 4.00 ch. on the *Koukai* side bounded by a stone wall; thence N. $69\frac{1}{2}^{\circ}$ W. 4.89 ch. thence N. 15° E. 1.84 ch. on the *Mouka* side; thence S. 67° E. 5.49 ch. thence S. $80\frac{1}{2}^{\circ}$ E. 3.57 ch. to the beginning, containing 1 *Wai* and 19 *Porches*.
 No. 2. *Koukama Koula*. A rectangle the bearing of one side being N. 74° E. 2.20 ch. and of the contiguous side S. 16° E. 1.14; containing $\frac{1}{4}$ of an *Wai*.
 Measured by James Dillon.
 16th Nov. 1857.



Scale 2 chains to a tenth of a foot

Scale 1 ch. to a tenth

Uku Pan Loa

\$5. —

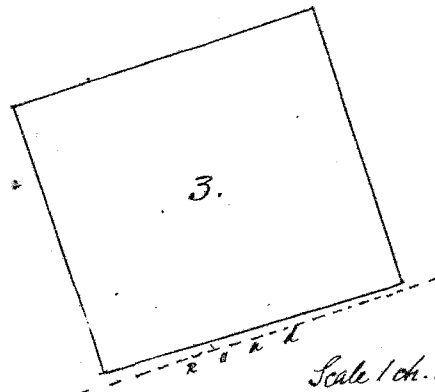
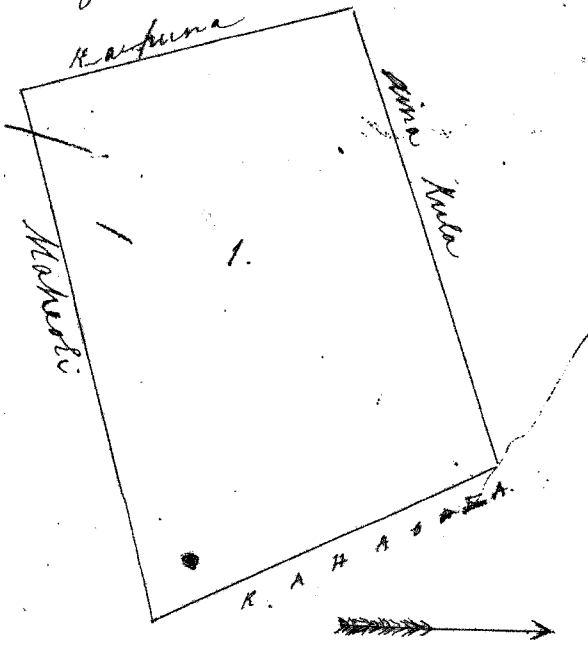

W. Hee
G. M. Robertson
J. H. Smith
J. Kekaulahas

Honolulu, February 10, 1857.

Loanohi

C. No. 2786. *Maalea*, 3 *Apana ma Koualoo*, K. O.

No. 1. *Kalo Loi*. Commencing at the North Easterly point; thence S. $75\frac{1}{2}^{\circ}$ W. 2.91 bounded by *Makiki*; thence N. $15\frac{1}{2}^{\circ}$ W. 1.80 on the *Mouka* by the land of *Koukama*; thence N. $71\frac{1}{2}^{\circ}$ E. 2.52 bounded by *Aina Koula*; thence S. 26° E. 2.00 bounded by *Koukama*. Contains 1 *Wai* & 14 *Porches*.
 No. 2. *Aina Koula*. Commencing at the Southern corner N. $85\frac{1}{2}^{\circ}$ W. 3.00; the bearing of the contiguous side is N. $76\frac{1}{2}^{\circ}$ E. 1.50 the figure being a parallelogram and containing 544.5 *Fathoms*.
 No. 3. *Koukama Koula*. S. 70° W. along a road the other side N. 20° W. 1.67. Contains $\frac{1}{4}$ *Wai*.
 Measured by James Dillon.
 16th Nov. 1857.



Scale 1 ch. to an inch

Uku Pan Loa

\$6. —

W. Hee
G. M. Robertson
J. H. Smith
J. Kekaulahas

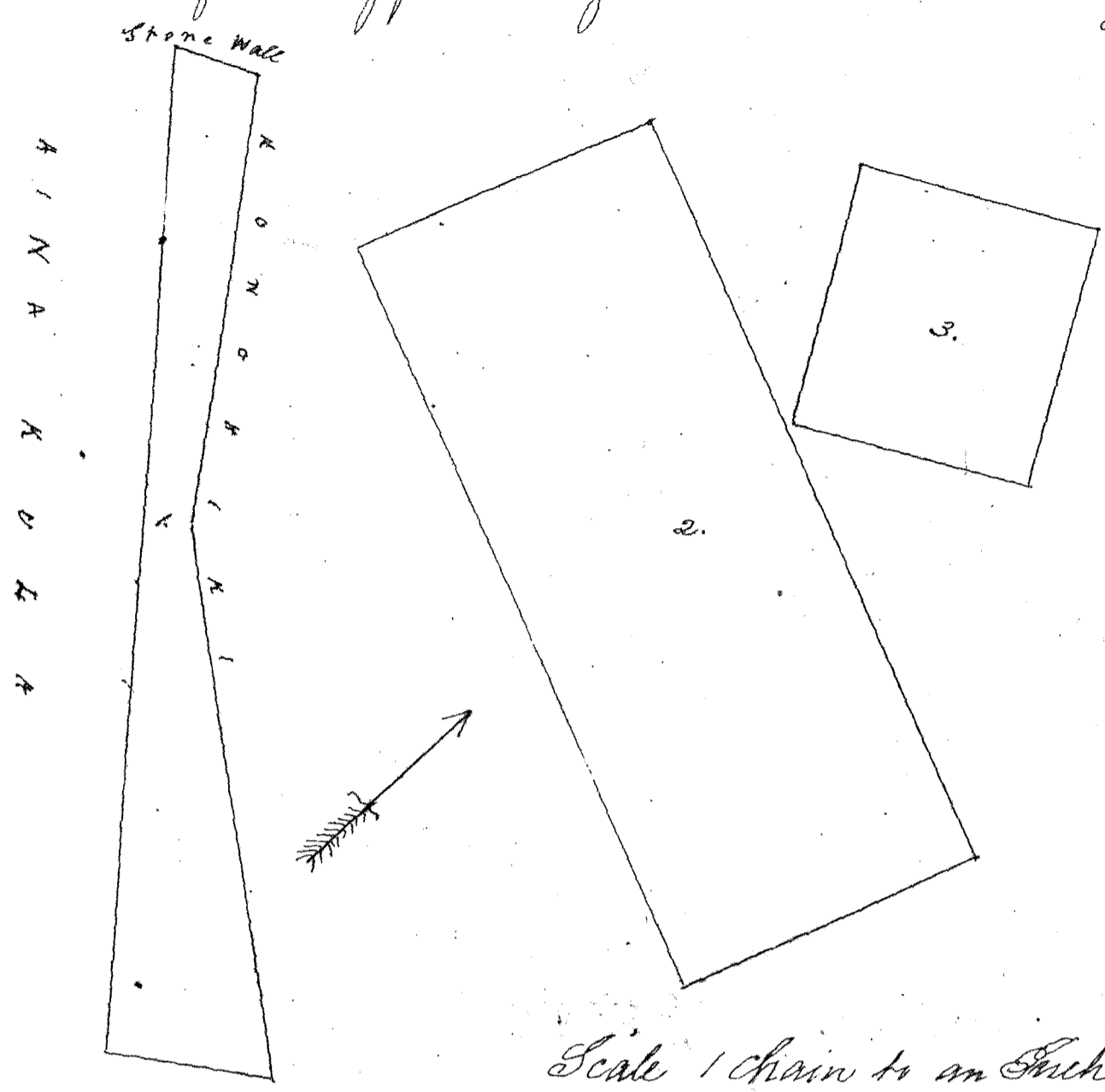
Honolulu February 10, 1857.

Loanohi

C. No. 5613. *Kamali*, 3 *Apana ma Koualoo*, K. O.

No. 1. *Kalo Loi*. Commencing at the Northern point thence S. $43\frac{1}{2}^{\circ}$ E. 6.21 on the *Mouka* side and bounded by *Aina Koula*; thence S. 62° W. 5.51 bounded by a stone wall; thence N. $38\frac{1}{2}^{\circ}$ W. 2.83; thence N. $53\frac{1}{2}^{\circ}$ W. 3.39 bounded by *Makiki*; thence S. 65° E. 1.14 on the *Mouka* side 428.5 *Fathoms*.

N. 2. Aina Koua. The figure being a rectangle the bearing of one side being N. 70 1/2° W. 5.11 and the contiguous side S. 19 1/2° W. 2.00 contains 1 Acre.
 N. 3. Kouema Koua. A rectangle the bearing of one side being N. 58 1/2° E. 1.50, and the other N. 31 1/2° W. 1.67. contains 1/4 Acre.
 Measured by James Dillon
 16th Nov. 1850.



4.38
 1.302
 4.740

Scale 1 chain to an Inch.


W. P. L. O. \$6.
 W. P. L. O.
 G. M. Robertson
 J. M. Kaulahau
 J. H. Smith
 Locum

Honolulu February 11, 1851.

Pl. No. 3156. Kailihewa. (2) Apana ma Koua, S. O.

N. 1. Kouema Koua. Commencing at a stake on the sea shore; thence N. 23° W. 130 feet bounded by the sea; thence S. 67° W. 84 feet bounded by Koumiki; thence S. 23° E. 130 feet bounded by Kouema; thence N. 67° E. 84 feet bounded by Mahoe, and containing 1/4 of an Acre.
 N. 2. Aina Koua. Commencing at a stake on a well defined stone boundary and from which the Mahoe bears S 23° E.; thence N 87 1/2° W. 400 feet bounded by Koumiki; thence S. 23° W. 119 feet bounded by a Pali from which it is distant about 40 feet; thence S. 89° E. 400 ft bounded by Koumiki; thence N. 2 1/2° E. 101 feet and containing 1161.1 fathoms.

Measured by James Dillon.
 5th Dec. 1850.



Scale 100 ft to 1/4 of an Inch, or the tree.

W. P. L. O. \$5.
 W. P. L. O.
 G. M. Robertson
 J. H. Smith
 J. M. Kaulahau
 Locum

Honolulu Feb 11, 1851.

Cl. No. 3056 B, Konaakele, 3 Apama ma Kouloa, H. O. H. O. 77

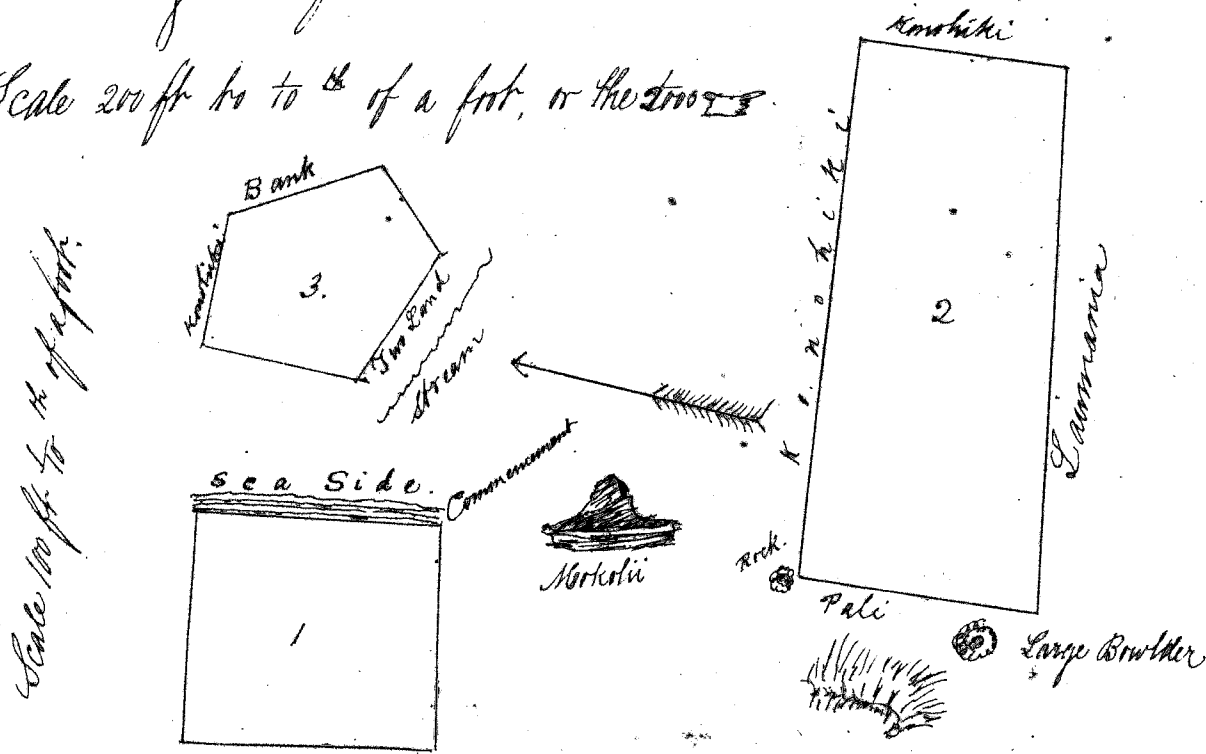
No. 1 Kuleana Hale. Commencing on the sea shore at a point from whence the Makalihi bore S. 25 1/2° E. thence S. 79° W. 100 feet thence N. 11° W. 109 feet; thence N. 79° E. 100 feet; thence S. 15 1/2° E. 110 feet along the sea shore and containing 1/4 of an acre.

No. 2. Aina Koula. Commencing at a large rock within 150 feet of the base of the a Pali; thence S. 4 1/2° E. 209 feet passing near to a large boulder; thence N. 30° E. 427 1/2 feet bounded by Lammania; thence N. 4 1/2° W. 175 feet bounded by Konaakele to a point from whence the S.W. corner of Makoe's lot, bore N. 63° 20' W. and at the distance of 162 feet; thence S. 85° W. 478 feet bounded by Konaakele and containing 2529.3 fathoms.

No. 3. In H. O. Two Pale Loi. Commencing at a stake; thence S. 29 1/2° E. 73 feet bounded by a bank; thence S. 45 1/2° W. 26 feet; thence N. 70° W. 69 feet bounded by pasture land; thence N. 1 1/2° E. 77 feet across the bed of stream; thence S. 85° E. 57 feet bounded by Konaakele and containing 185.4 fathoms.

Measured by James Dillon
4th Dec. 1851.

Scale 200 ft to 1/4 of a foot, or the 2000



2851.2
Konaakele 2529.3
3036
2420
2257.8

Wai Pan Loi

M. Lee
G. Robertson
J. Kaulahao
J. H. Smith

Konaakele February 10, 1851.

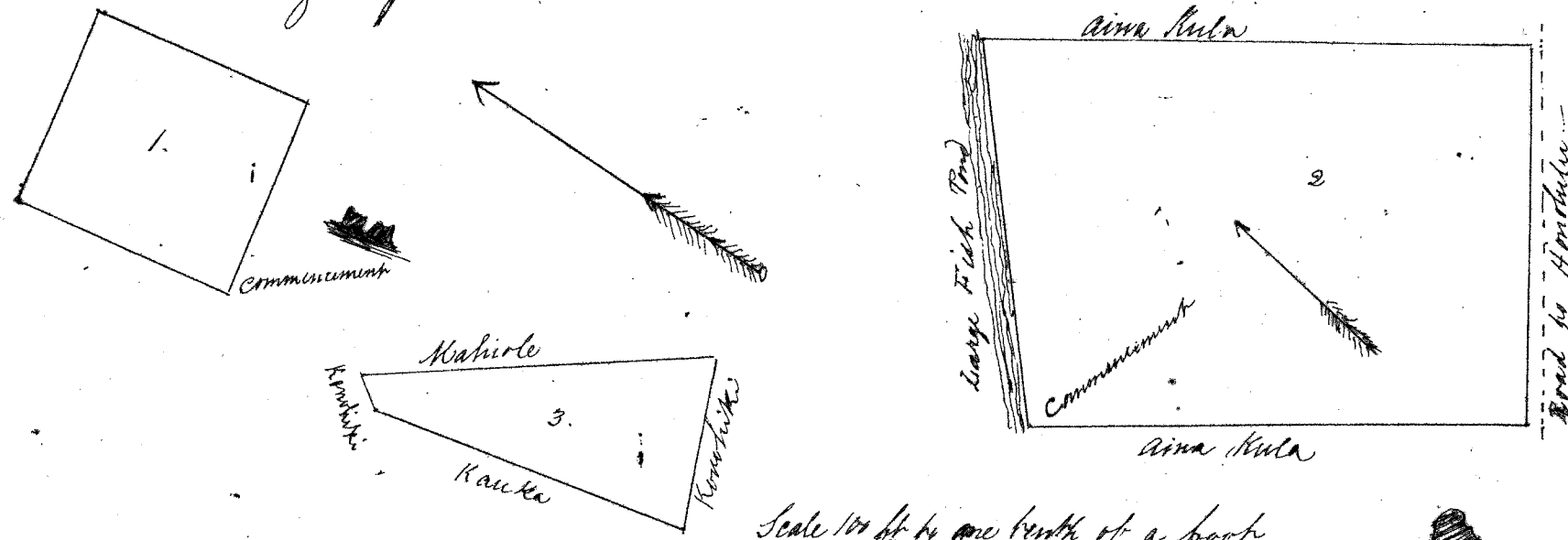
Cl. No. 5614, Lepaa, 3 Apama ma Kouloa, Koolau, H. O.

No. 1 Kuleana Hale. Commencing at a stake from whence a remarkable rock in the sea bore S. 80° W. and thence N. 100 feet; thence N. 28° W. 109 feet; thence S. 62° W. 100 feet; thence S. 28° E. 112 feet bounded all round by the Konaakele and containing 1/2 of an acre.

No. 2. Aina Koula. Commencing at a point from whence the Makalihi bore S. 80 1/2° E.; thence N. 42° W. 238 feet bounded by Aina Koula; thence S. 48° W. bounded by the road to Konaakele; thence S. 42° E. 265 feet bounded by Aina Koula; thence N. 39 1/2° E. 185 feet bounded by a large fish pond and containing 1075 square fathoms.

No. 3. Pale Loi. The South Westerly Corner commencing at a stake and thence S. 31° E. 160 feet bounded by Konaakele; thence N. 47° E. 83 feet bounded by Konaakele; thence N. 55 1/2° W. bounded by Makalihi for 171 feet; thence S. 21 1/2° W. 13 feet bounded by Konaakele and containing 215 fathoms.

Measured by James Dillon
4th Dec. 1851.



Scale 100 ft to one tenth of a foot.

Wai Pan Loi
M. Lee
G. Robertson
J. Kaulahao
J. H. Smith

Konaakele February 10, 1851.

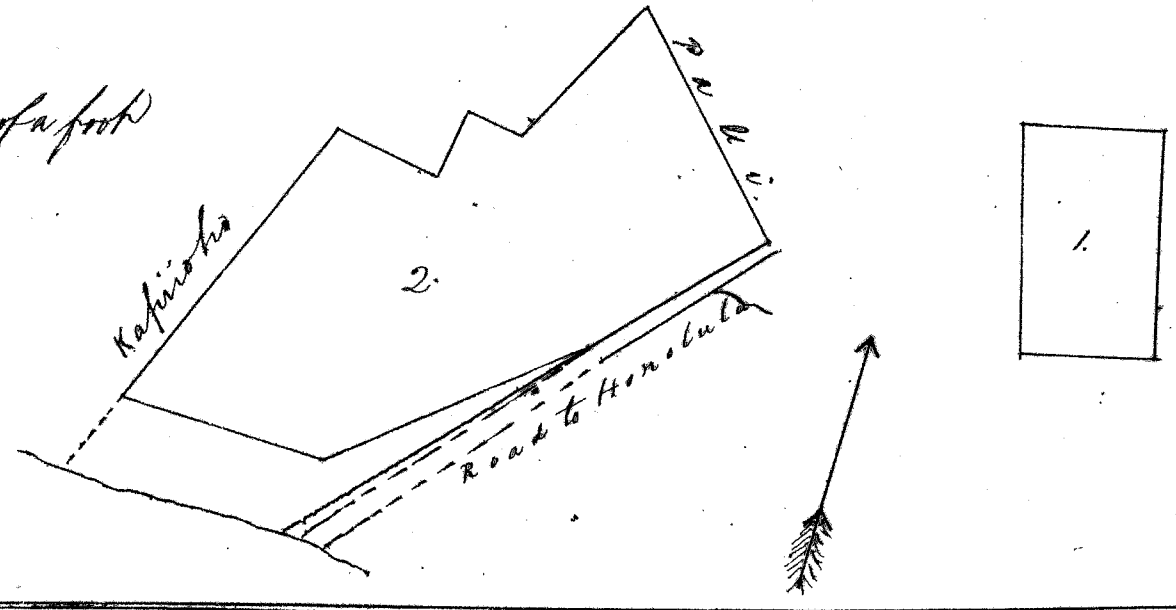
C. N. 3115 Kamakahao, 2 Apama ma Kualoa, H. O.

No. 1. Kaulana Hale. Commencing at a stake and thence N. 16 1/2° W. 200 links; thence S. 74 1/2° W. 125 links; thence S. 15 1/2° E. 200 links; thence N. 14 1/2° E. 125 links every corner marked with stakes driven firmly in the ground and containing 1/4 of an acre.

No. 2. In Hakipuu. Twelve Hale loi. Stake in Hakipuu; Commencing at the North Easterly corner and thence S. 30 1/2° W. 83 feet bounded by the road to Honolulu; thence S. 39 1/2° W. 130 feet bounded by a stream; thence S. 79 1/2° W. 92 feet bounded by a stream; with an offset as figured in the plan; thence N. 9 1/2° E. 129 feet bounded by Kapiiolo; thence N. 85 1/2° E. 46 feet; thence N. 1 1/2° E. 30 feet; thence N. 84 1/2° E. 26 feet; thence N. 15 1/2° E. 77 feet; thence S. 57 1/2° E. 116 feet bound by a Pali and containing 861 fathoms.

Measured by James Dillon. 3rd Dec. 1850.

Scale 100 ft to 1/10 of a foot



Scale 1 chain to 1/10

Wm Pau Loo
 W. H. Lee
 Gm Robertson
 J. M. Kaulahao
 J. H. Smith
 Louisa

\$5.-

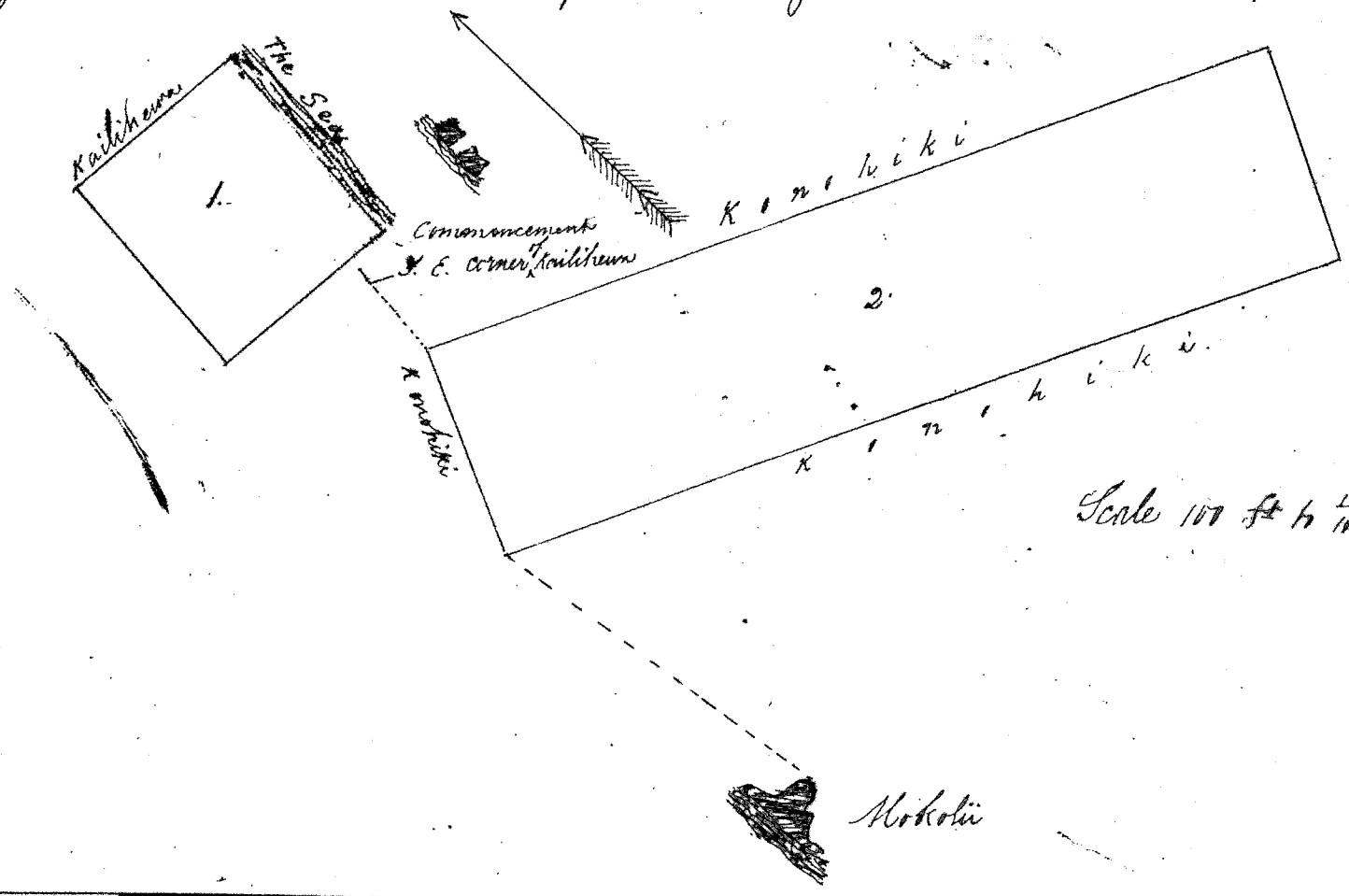
Honolulu February 10, 1851.

C. N. 3961 Kealoe, 2 Apama ma Kualoa, H. O.

No. 1. Kaulana Hale. Commencing at a point on the sea shore; thence S. 67° W. 100 feet; thence N. 23° W. 109 feet to a point from whence a remarkable rock in the sea bore S. 70 1/2° E; thence N. 67° E. 100 feet bounded by Kailiwea; thence S. 23° E. 111 feet bounded by the sea and containing 1/4 of an acre.

No. 2. Amo Kula. Commencing at a stake at the distance of 142 feet from the South Easterly corner of Kailiwea's lot which bore N. 20 1/2° W. thence due South 104 feet bounded by the Kowahiki to a point from whence the Mokolii bore S. 33 1/2° E. thence due East 419 feet bounded by Kowahiki thence due North 104 feet bounded by Kowahiki; thence due West 419 feet bounded by Kowahiki and containing 1 acre.

Measured by James Dillon. 5th Dec. 1850.



Scale 100 ft to 1/10 of a foot or the 1/100

Wm Pau Loo
 W. H. Lee
 Gm Robertson
 J. M. Kaulahao
 J. H. Smith
 Louisa

\$5.-

Honolulu February 10, 1851.

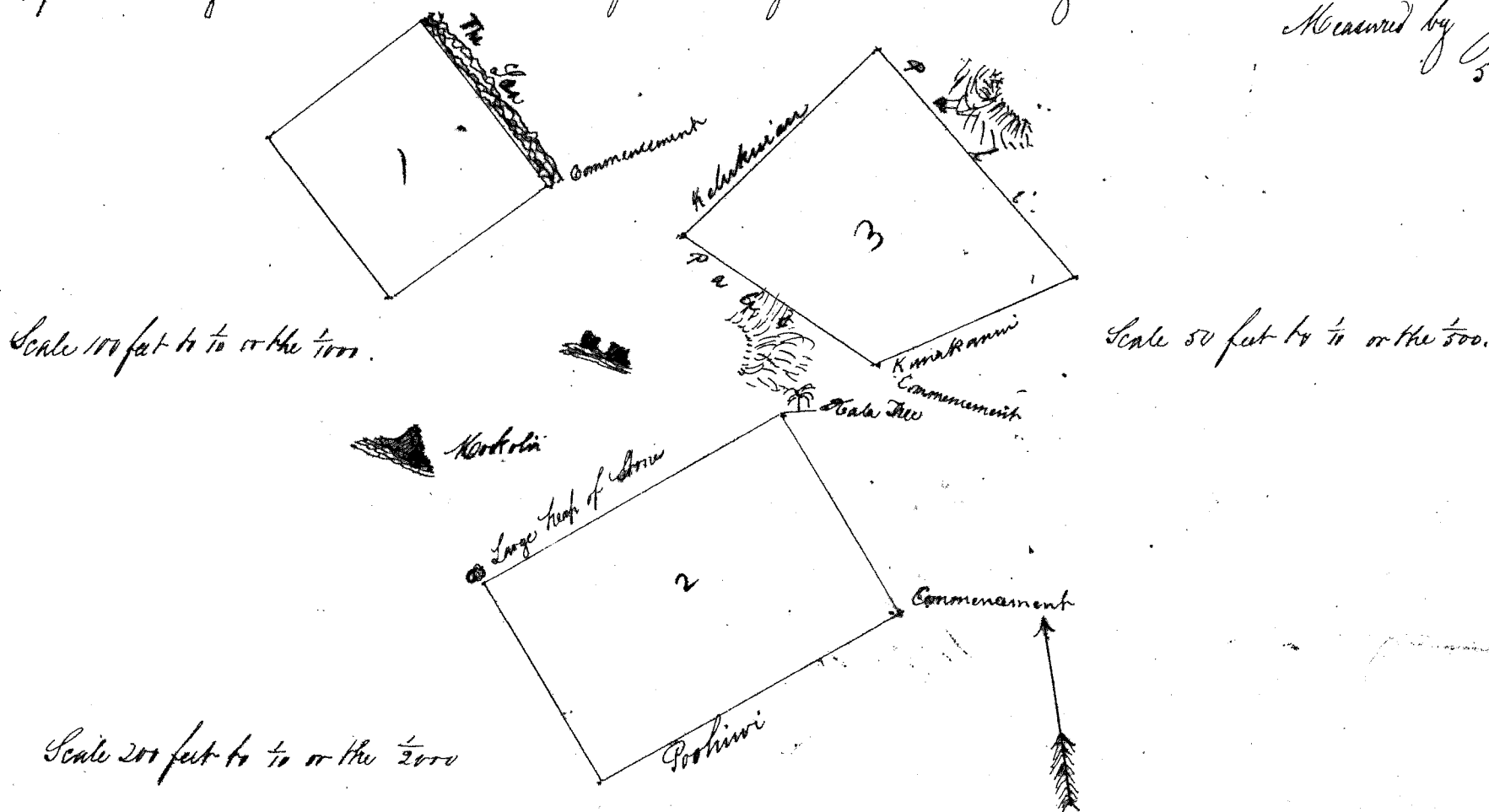
79 79
 Ct. No. 5600 *Keowhiki* 3 *Manama* *Kualoa*, S. C.

No. 1. *Kaulana* *Kele*. Commencing at a point from whence the Southernly face of a remarkable gap in a rock at sea bore S. 71° E. thence S. 61 1/2° W. 100 feet to a point from whence the *Mokohi* bore S. 37° E. and the North Westerly corner of *Aihulua*'s lot bore S. 54 1/2° E. and was distant 144 feet; thence N. 28 1/2° W. 109 feet; thence N. 61 1/2° E. 100 feet; thence S. 28 1/2° E. 110 feet bounded by the sea and containing 1/4 Acre.

No. 2. Commencing at the *makai* of the first sloping ground from the mountain, and from whence the bearing to a point where the road first touches the sea (in travelling towards *Kaawala*) bore S. 30° W. and was distant 118 1/2 feet; thence N. 23° W. 242 feet to a *Kala* tree; thence S. 68° W. 360 feet to a heap of stones; thence S. 23° E. 242 feet; thence N. 68° E. 360 feet bounded by *Pohihi* and containing 3 Acres.

No. 3. Two Lots. Commencing at a stake; thence N. 73 1/2° E. 55 feet bounded by *Kamakani*; thence N. 33° W. 78 feet bounded by a *Pali*; thence S. 53 1/2° W. 69 feet bounded by *Keluhiau*; thence S. 47 1/2° E. 57 feet bounded by a *Pali*, and containing 115.3 Fathoms.

Measured by James Dillon
 5th Dec. 1857.



Wm Pm Lee
 W. Hee
 Gm Robertson
 J. Kaulahao
 J. H. Smith

Keowhiki February 11. 1857.

Loawali


Ct. No. 6037 *Aweau* 2 *Manama* *Kualoa*, S. C.

No. 1. *Kaulana* *Kele*. Commencing at a stake on the sea shore from whence the *Mokohi* bore S. 25° 50' E. and the Southernly face of a gap in rock at sea S. 70° 00' E. thence S. 79° W. 119 feet to a point from whence the S. Westerly corner of *Konaakali*'s lot bore N. 12° W. and was distant 136 1/2 feet; thence S. 71° E. 109 feet; thence N. 79° E. 109 feet; thence N. 10° W. 109 feet bounded by the sea and containing 1/4 Acre.

No. 2. *Wia* *Kala*. Commencing at a stake, thence S. 79 1/2° W. 400 feet bounded by *Kamakani*; thence S. 40 1/2° E. 109 feet bounded by a *Pali*; thence N. 79 1/2° E. 400 feet bounded by *Konohiki*; thence N. 10 1/2° W. 109 feet, and containing 1/4 Acre.

Scale 100 feet to 1/2 of a foot, in the 1000.

Measured James Dillon
 6th Dec. 1857.



Wm Pm Lee
 W. Hee
 Gm Robertson
 J. Kaulahao
 J. H. Smith

Keowhiki February 11. 1857.


C. N. 5399. Kua; 3 Apana ma Kuaora + Kukipuu, S. O.

No. 1. Kuleana Hale. Commencing at a stake on the sea shore, thence S. 25° E. 109 feet bounded by the sea; thence S. 65° W. 109 feet thence N. 25° W. 110 feet; thence N. 65° E. 110 feet, and containing $\frac{1}{4}$ acre.

No. 2. Aina Kula. Commencing at a point from whence the Southeast corner of Lammam's lot bore N. 25½° W. and was distant 135 feet; thence S. 8½° E. 173 feet bounded by Koutiki; thence S. 77½° W. 252 feet bounded by Koutiki; thence N. 12½° W. 140 feet; thence N. 73° E. 364 feet and containing 1118 Fathoms.

No. 3. One Lot. Commencing at a stake, thence N. 15° W. 71 feet bounded by Koutiki and Kuaora; thence S. 76½° W. 53 feet bounded by Kalina; thence S. 88½° E. 57 feet bounded by Koutiki; thence S. 88½° E. 54 feet bounded by a stream and containing 98 Fathoms.

Measured by James Dillon
5th Dec. 1850



302
1118
98
1578

Wm Pau Low
W. H. Bee
G. M. Robertson
J. A. Kaulahao
J. H. Smith
Laurel

Commenced February 11, 1851.

C. N. 3011. Makiole; 4 Apana ma Kuaora, S. O.

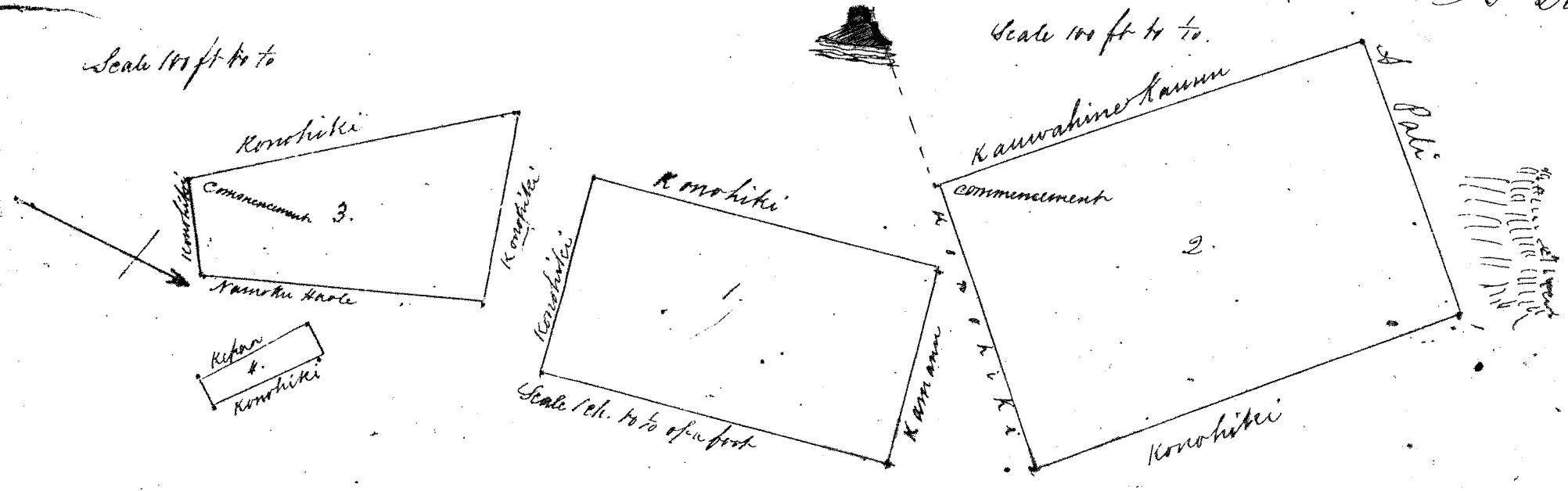
No. 1. Kuleana Hale. Commencing at a stake on the Southeast corner of Lammam's lot; thence S. 75° W. 40 links bounded by Kuaora; thence S. 15½° E. 120 links; thence N. 74½° E. 114 links bounded by Koutiki; thence N. 15° W. 220 links the line running near and parallel to the sea; thence S. 74½° W. 74 links to the beginning and containing $\frac{1}{4}$ of an acre.

No. 2. Aina Kula. Commencing at a point from whence the Makiole bore S. 63½° E. and a low cracker nut tree in front of Makiole's house bore S. 11° E. thence N. 39½° E. 172 feet bounded by Koutiki; thence N. 52½° W. 253 feet bounded by Koutiki; thence S. 39½° W. 160 feet bounded by a Pali; thence S. 49½° E. 253 feet to the beginning containing 1167 Fathoms.

No. 3. Commencing at a stake, thence N. 57° E. 53 feet; thence N. 20° W. 160 feet; thence S. 74½° W. 109 feet; thence S. 38½° E. 192 feet containing 380 Fathoms.

No. 4. One half Lot. Commencing at a stake, thence N. 35½° W. 70 feet bounded by Kupa; thence N. 39½° E. 20 feet; thence S. 49½° E. 70 feet bounded by Koutiki; thence S. 47½° W. 17 feet; containing 35.9 Fathoms.

Measured by James Dillon
3rd Dec. 1850.



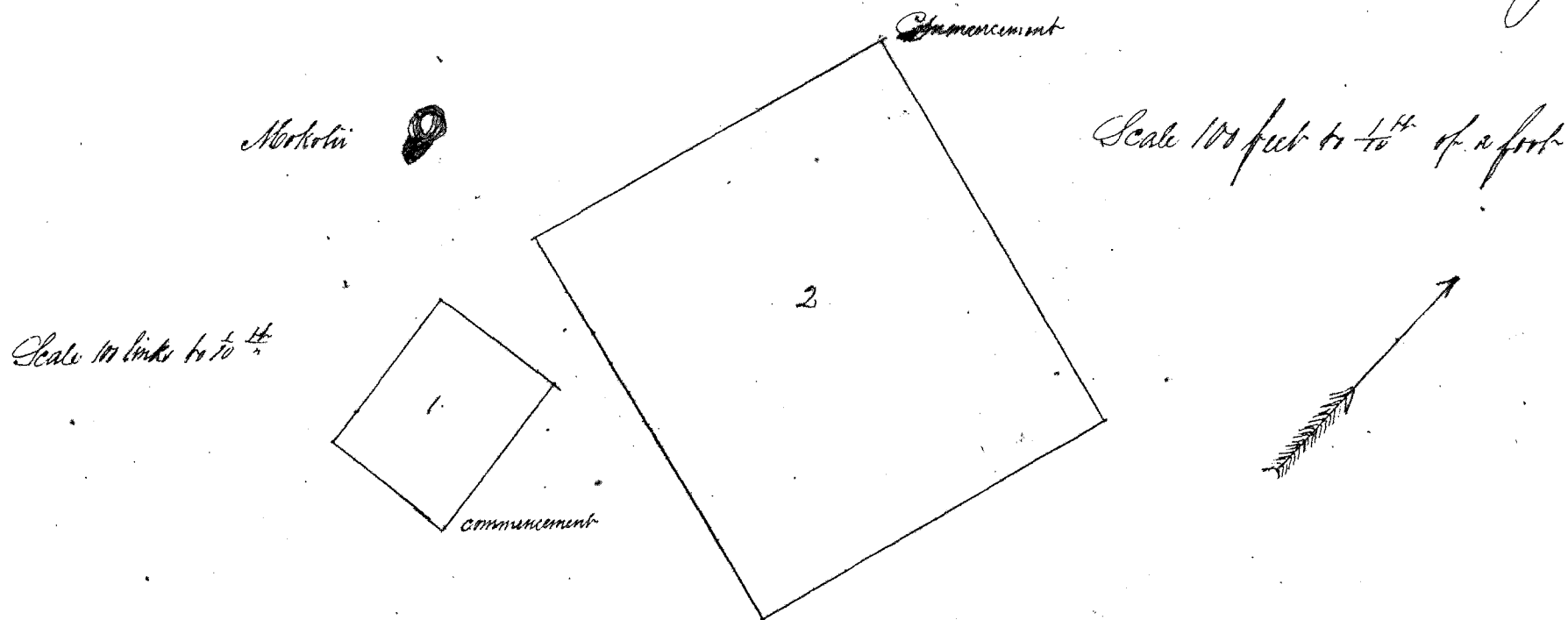
Wm Pau Low
W. H. Bee
G. M. Robertson
J. A. Kaulahao
J. H. Smith
Laurel

C. No. 3144. Kamakau, 3 Apana ma Kualoa, H. O.

No. 1. Kuleana Hale. Commencing at a point from whence the Mokuiki bears S. 47 1/2° E. Hence S. 6 1/2° E. 180 links; thence N. 83 1/2° E. 139 links; thence N. 75° W. 181 links; thence S. 83 1/2° W. 127 links and containing 7/8 of an Acre.

No. 2. Aina Kula. Commencing at a stake on the brow of the second rising land from the sea, and from whence the Mokuiki bears S. 57 1/2° E. thence N. 75° W. 218 feet; thence N. 75° E. 201 feet; thence S. 75° E. 218 feet; thence S. 15° W. 201 feet and containing 1 Acre. This last piece as well as the house lot is bounded all round by the Mokuiki.

Measured by James Dillon
3rd December 1857.



Ulu Pua Loa

\$5.-

W. Hee
G. M. Robertson
J. Kaulakoa
J. M. Smith

Kamohala February 10, 1857.

Loanuli

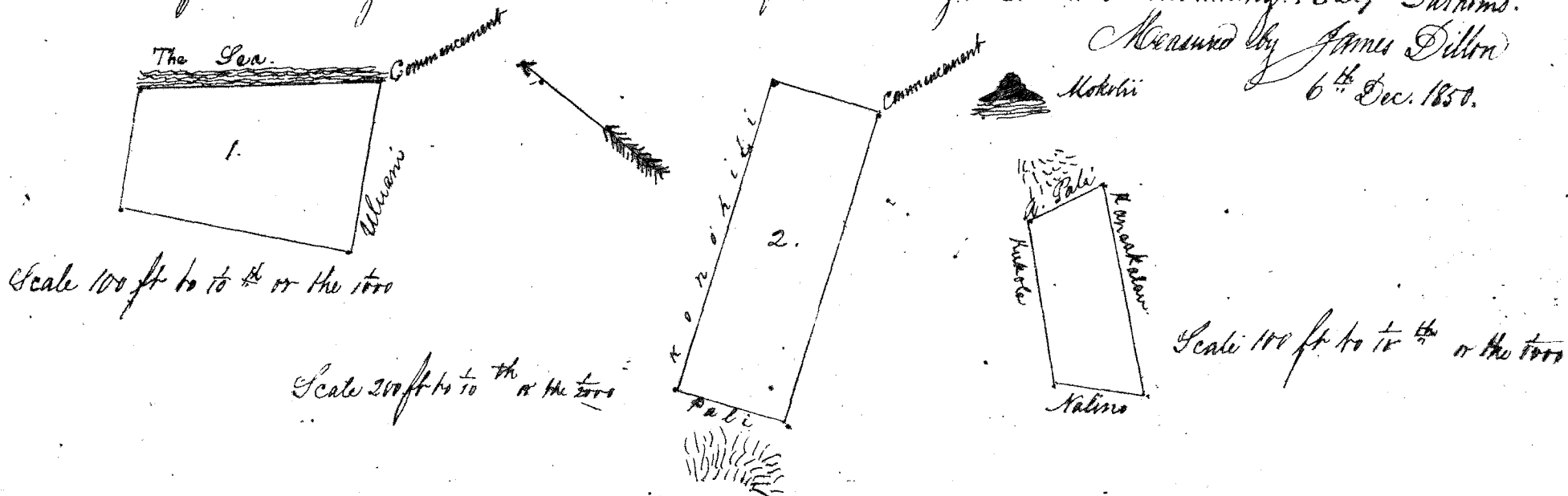
C. No. 3917 Pookiwi, 3 Apana ma Kualoa, H. O.

No. 1. Kuleana Hale. Commencing at a stake on the sea shore thence S. 61 1/2° W. bounded by Uluani for 100 feet; thence N. 38 1/2° W. 130 feet to a stake from whence the point where the road touches the sea bears N. 43 1/2° W. and is distant 400 feet; thence N. 61 1/2° E. 68 feet; thence S. 42° E. 131 feet and containing 1/4 Acre.

No. 2. Aina Kula. Commencing at a stake at the makai of first sloping ground from the base of Mount Maui and from which the Mokuiki bears S. 28° 58' E. and the southerly face of a gap in a rock at sea bears S. 71° E; thence S. 68 1/2° W. 360 feet; thence N. 30° W. 121 feet bounded by the base of a Pali which is distant 150 feet to a point within 20 feet of two Oala trees; thence N. 68° E. 360 feet bounded by Mokuiki; thence S. 22° E. 121 feet and containing 1 Acre.

No. 3. One Acre. Commencing at a stake; thence S. 39 1/2° W. 116 feet bounded by Kawakawai; thence N. 32° W. 49 feet bounded by Nalima; thence N. 40° E. 92 feet bounded by Kukulua; thence S. 61 1/2° E. 45 feet bounded by a Pali and containing 132.9 Fathoms.

Measured by James Dillon
6th Dec. 1857.



Ulu Pua Loa

\$6.-

W. Hee
G. M. Robertson
J. Kaulakoa
J. M. Smith

Kamohala February 10, 1857.

Loanuli

C. No. 2987. Lammaia, 3 Apana ma Kualoa + Hakipuu, S. O.

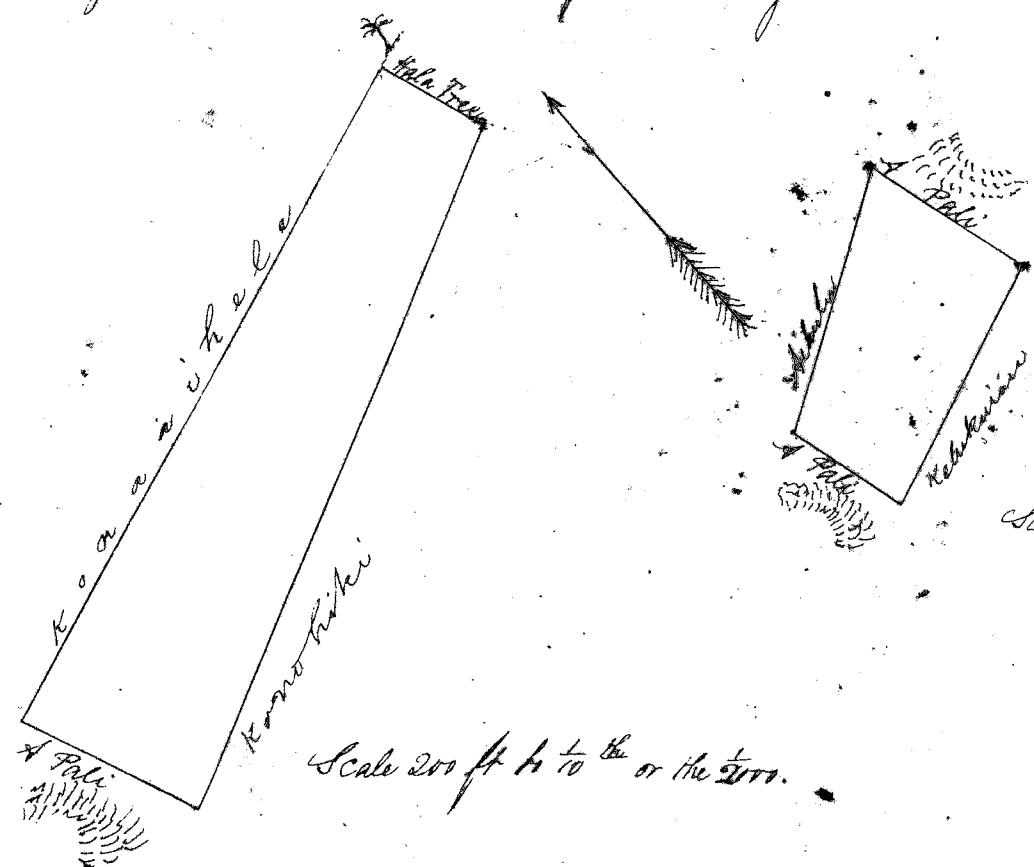
No. 1. Kuleana Hale. Commencing at the corner of Makoe's lot; thence N. 69° E. 109 feet bounded by Makoe; thence S. 23° E. 109 feet bounded by the sea; thence S. 67° W. 109 feet; thence N. 23° W. 109 feet to the beginning and containing $\frac{1}{4}$ acre.

No. 2. Aina Kula. Commencing at a stake, commencing at the South West corner of Smaathela's lot; thence N. 80° E. 656 feet bounded by Smaathela and continuing to a Kala tree; thence S. 10° E. 109 feet; thence S. 76° W. 656 feet bounded by Konohtiki; thence N. 70° W. 168 feet and containing 2.1 acres.

No. 3. Ino Hakipuu, One Lot. Commencing at a stake; thence N. 68 1/2° E. 59 feet bounded by Melukinau; thence N. 14 1/2° W. 39 feet bounded by a Pali; thence S. 59 1/2° W. 62 feet bounded by Ubulu; thence S. 14 1/2° E. 28 feet bounded by a Pali and containing 53.3 Fathoms.

Measured by James Dillon 5th December 1857

Scale 100 ft to 1/10th or the 1000



Scale 50 ft to 1/10th or the 500

Scale 200 ft to 1/10th or the 2000

Uku Pau Loa

#7-

W. Heber
 Gen. Robertson
 J. Kekaulahao
 J. H. Smith

Commenced February 11, 1857.

Loguedi

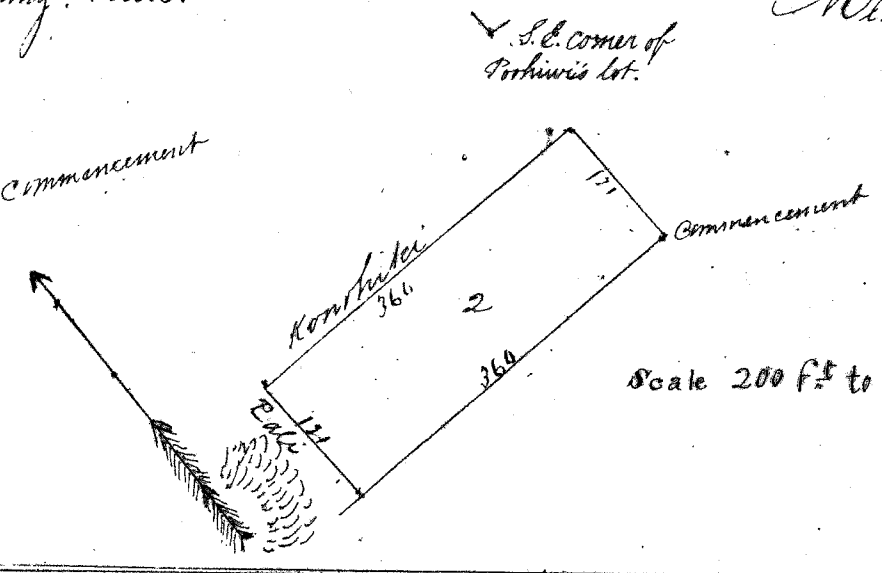

C. No. 6095 Uulani, 2 Apana ma Kualoa, S. O.

No. 1. Kuleana Hale. Commencing at a stake on the sea shore, thence S. 61 1/2° W. 100 feet bounded by Konohtiki; thence N. 28 1/2° W. 109 feet; thence N. 61 1/2° E. 109 feet; thence S. 28 1/2° E. 109 feet bounded by the sea and containing $\frac{1}{4}$ acre.

No. 2. Aina Kula. Commencing at a stake, S. 86° 35' W. 360 feet to a heap of stones; thence N. N. 3° 25' W. 121 feet bounded by a Pali; thence N. 86° 35' E. 360 feet bounded by Konohtiki to a point from whence the S. E. corner of Pookini's lot bore N. 33° W. and was distant 309 feet; thence S. 3° 25' E. 121 feet and containing 1 acre.

Measured by James Dillon 5th Dec. 1857.

Scale 100 ft to 1/10th



Scale 200 ft to 1/10th or the 2000

Uku Pau Loa

#5-

W. Heber
 Gen. Robertson
 J. Kekaulahao
 J. H. Smith
 Loguedi

Commenced February 11, 1857.

Cl. No. 3043 Kapioho, 3 Ahama ma Hakipuu, Koolaupoko, O.

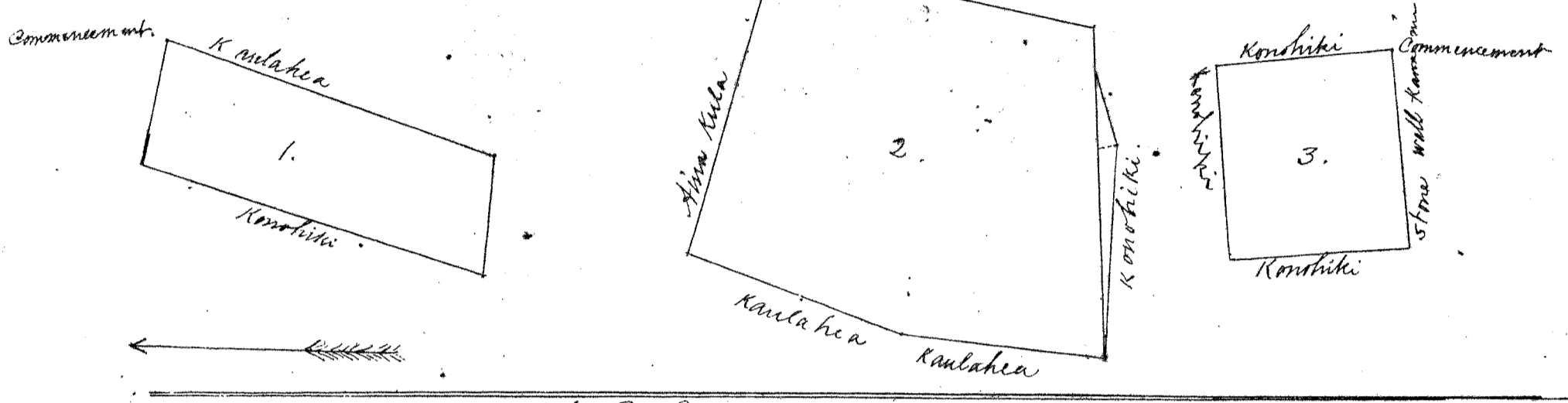
No. 1. Two Kalo Loi. Commencing at a stake, thence S. 17° W. 199 feet bounded by Kaulakea, thence N. 88 1/2° W. 70 feet bounded by Koniwhiki; thence N. 16 1/2° E. 207 feet bounded by Koniwhiki; thence S. 77 1/2° E. 72 feet bounded by Niua Kula and containing 383 7/10 Fathoms.

No. 2. Three Kalo Loi. Commencing at a stake, thence S. 8 1/2° W. 189 feet bounded by Koniwhiki; thence S. 85 1/2° W. 192 feet bounded by Koniwhiki; thence N. 3 1/4° E. 117 feet bounded by Kaulakea; thence N. 78° E. 136 feet bounded by Kaulakea; thence S. 78° E. 175 feet bounded by Niua Kula and containing 1150 Fathoms.

No. 3. In Kaulaon - Kuleana Kalo. Commencing at a point in a stone wall and thence S. 72 1/2° W. 109 feet along said wall and partly bounded by Kamann; thence N. 17 1/2° W. 100 feet bounded by Koniwhiki; thence N. 72 1/2° E. 109 feet; thence S. 17 1/2° E. 100 feet bounded by Koniwhiki and containing 1/4 Acre.

Measured by James Dillon 14th Dec. 1850

Scale 100 feet to 10" or the 1000



383
1150
302
1835
5 12 16
1.625

Uku Pan Loa.

\$6.-

H. Lee
Gm Robertson
J. Kaulakea
J. H. Smith
Louise


Koolohu February 10, 1851.

Cl. No. 3062 Kaulike, 1 Ahama ma Hakipuu, K. O.

One Kalo Loi. Commencing at a stake, thence S. 19° E. 51 feet bounded by Kauli; thence S. 64 1/2° W. 84 feet bounded by Kauli; thence N. 22 1/2° W. bounded by the Road to Koolohu; thence N. 77 1/2° E. 89 feet bounded by upland and containing 145 8/10 Fathoms.

Measured by James Dillon 14th Dec. 1850.

Road to Koolohu



Scale 50 feet to 10" or the 500.

Uku Pan Loa

\$4.-

H. Lee
Gm Robertson
J. Kaulakea
J. H. Smith
Louise

Koolohu February 10, 1851.

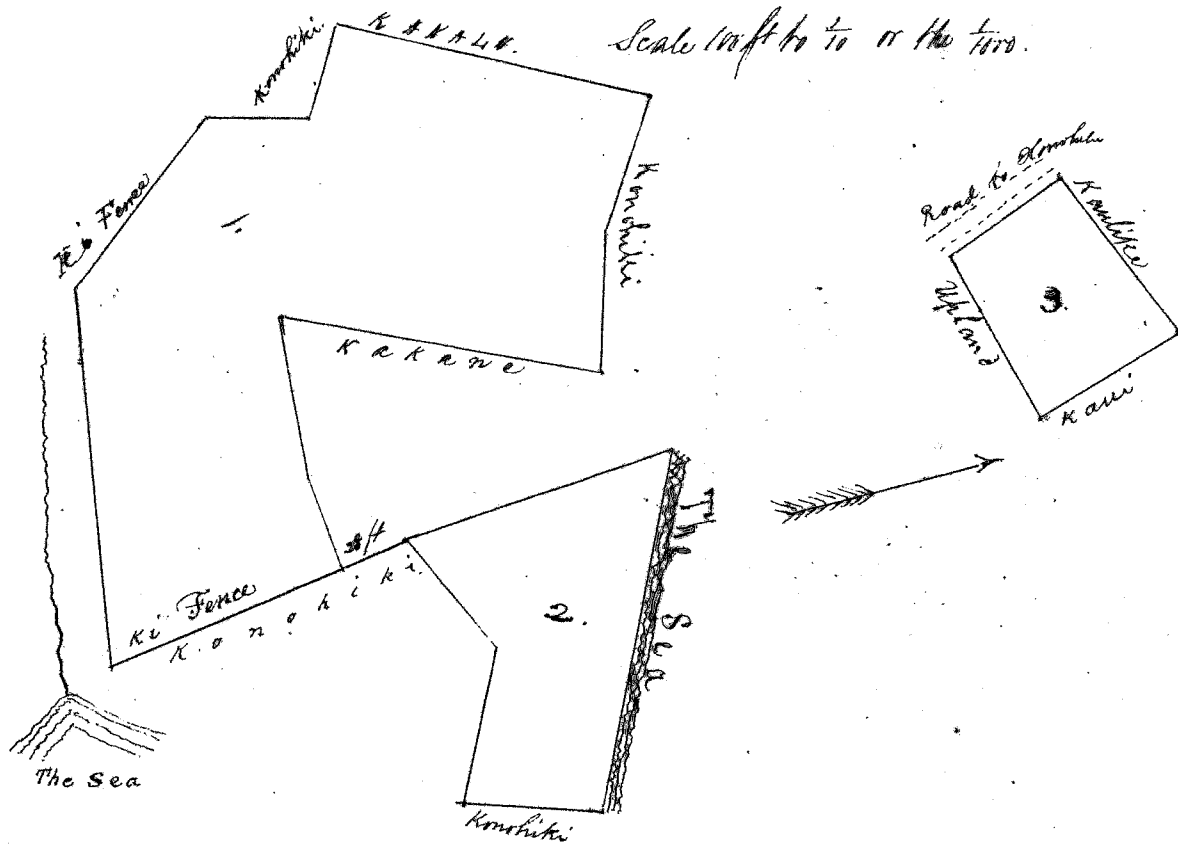
Cl. No. 5722 Kalo, 3 Ahama ma Hakipuu, K. O.

No. 1. One and Two contain four Loi and hence lot. Commencing at a point near the sea side, and thence N. 22° W. 172 feet bounded a Koi Fence and near to a stream; thence N. 37 1/2° W. 95 feet; thence N. 15 1/2° E. 43 feet side bounded by the Koi fence; thence N. 58° W. 43 feet bounded by Koniwhiki; thence N. 27 1/2° E. 155 feet bounded by Kamann; thence S. 58 1/2° E. 66 feet bounded by Koniwhiki; thence S. 77 1/2° E. 63 feet bounded by Koniwhiki; thence S. 22 1/2° W. 122 feet bounded by Kaulakea; thence S. 15 1/2° E. 72 feet; thence N. 77 1/2° E. 112 feet bounded by Koniwhiki; N.P. containing 152 7/10 fathoms.

No. 2. The commencement of No. 2. bears N. 10 7/8° W. and is distant from the point of N. 1° indicated on the plan. 28 feet; thence N. 6 1/2° W. 130 feet; thence S. 66 1/2° E. 162 feet bounded by the sea; thence S. 14 1/2° W. 61 feet bounded by Kōwhiri; thence N. 67° W. 71 feet bounded by Kōwhiri; thence S. 68 1/2° W. 68 feet and containing 290 5/11 fathoms.

No. 3. One Lot. Commencing at a stake, thence S. 19° E. 72 feet bounded by Kōwhiri; thence S. 71° W. 83 feet bounded by Upland; thence N. 22 1/2° W. 63 feet bounded by the road to Kōwhiri; thence N. 82 1/2° E. 54 feet bounded by Kōwhiri and containing 147 7/10 fathoms.

Measured by James Dillon
14th Dec. 1850.



1052.75
290.50
147.20
1490.45
1210
1.280.45

Wm Pau Loo

#6.

W. H. H. H.
Gm Robertson
J. Kōwhiri
J. H. Smith
L. L. L.

Kōwhiri February 10, 1851.


C. No. 3063 Kōwhiri; 2 Ahana ma Kōwhiri No. 3.

No. 1. Fourteen Lots. Commencing at a stake, N. 1/2° W. 132 feet bounded by Kōwhiri; thence N. 32 1/2° E. 130 feet; thence S. 50° E. 115 feet; thence S. 1 1/2° E. 189 feet bounded by a Pali; thence S. 52° W. 162 feet to the beginning and containing 1002 5/10 fathoms.

No. 2. Kōwhiri. Commencing at a stake, thence S. 56 1/2° W. 100 feet bounded by Kōwhiri; thence N. 39 1/2° W. 119 feet; thence N. 37 1/2° E. 100 feet; thence S. 39 1/2° E. 109 feet and containing 72 acres.

Measured by James Dillon
18th Dec. 1850.

This figure is situated in a Ravine.



1002.50
302.00
1304
1210
1.294.50

Wm Pau Loo

#6.

W. H. H. H.
Gm Robertson
J. Kōwhiri
J. H. Smith
L. L. L.

Kōwhiri February 10, 1851.

C. No. 2955 Kōwhiri; 4 Ahana ma Kōwhiri Kōwhiri No. 4.

No. 1. Ten Lots. Commencing at a stake, thence N. 22 1/2° W. 136 feet bounded by a Pali; thence N. 15 1/2° E. 91 feet bounded by a Pali; thence N. 57 1/2° E. 96 feet with an offset on the left at the beginning and end, and then bounded by a Pali; thence S. 45° E. 100 feet

thence S. 46° E. 22 feet; thence N. 45½° E. 32 feet bounded by a Pali; thence S. 45° E. 74 feet bounded by Kouhiki; thence S. 36½° E. 77 feet with an offset on the left; thence S. 66° W. 197 feet with an offset on the left, and including a patch belonging to the Kouhiki in the center, but not reckoned in the calculation to the beginning and containing 746 Fathoms.

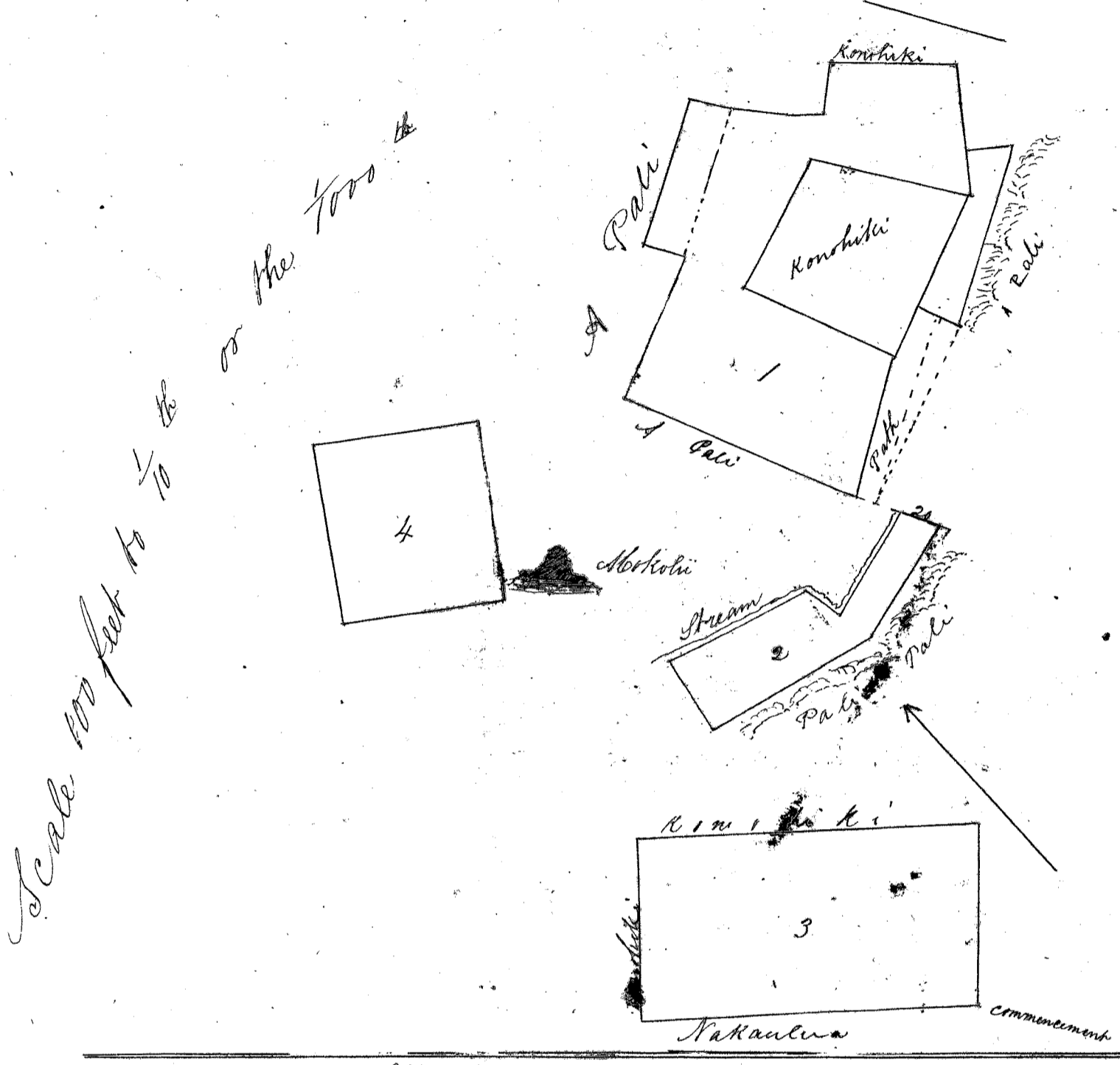
Strided from the beginning of No. 1. and ran S. 31½° E. 41 feet to the commencement of No. 2.; thence S. 75° W. 73 feet with an offset on the left of 28 feet; thence N. 9½° W. 26 feet bounded by a Stream; thence N. 77½° W. 94 feet bounded by a stream on the right and an offset of 53 feet on the left at the end and containing 178 7/10 fathoms.

No. 3. Pine Kula. Commencing at a stake, thence N. 49° W. 200 feet bounded by Nakaulea; thence N. 41½° E. 109 feet bounded by Kouhiki; thence S. 49½° E. 209 feet bounded by Kouhiki; thence S. 41½° W. 109 feet, and containing ½ Acre.

No. 4. Commencing at a stake, thence S. 57° E. 110 feet to a point from whence the Mokohi bore N. 80½° E. thence N. 33° E. 109 feet; thence N. 57° W. 110 feet; thence S. 33° W. 109 feet and containing ½ Acre.

Measured by James Dillow.
14th Dec. 1850.

746
178
605
22
1831
6 1210
1.621



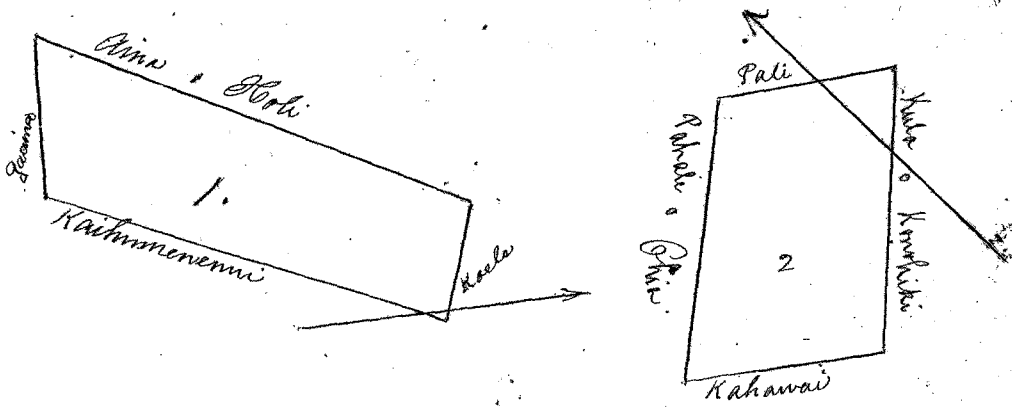
Wm Dow Loa
James
Gm Robertson
J. Nakaulea
J. H. Smith
Loaule

Lot No. 4213 Kautia. 2 Apana ma Waiawa, Owa, Oahu.

Apana 1. He moakala, Kouhimeneniki, 3 mau lani a he kula i ka ili Kahaiaia, Waiawa, Owa, Oahu. E hoomaka ma he kahi oik. He ma e hele aku uk. 27' oik. i 4.68 kh. a hiki i ka pa aia, alaila malalo iho o ka pa, e hele hou aku 87' kom. i 1.68 kh. a hiki i ke kula o Kahaiaia i Kouhimeneniki, malalo iho e hele hou kom. 20½' kom. ma ka aia o Kouhimeneniki i 4.34 kh. a hiki i ke kahi oik, alaila e hele ma ka aia o ia kula a hiki i kahi i hoomaka ai. He 6.35 kh. huihalike iloko o keia apana.

Apana 2. He pahale ma Kouhimeneniki, Waiawa, O. O. E hoomaka ma he kahi Kouhimeneniki, malalo o ka pali e hele ma kom. 56½' oik. i 1.98 kh. a hiki i ka pahale o Owa, alaila hele uk. 58' oik. a hele ma ka aia o ka Owa pa i 3.12 kh. a hiki i kahaiaia ma kahaiaia e hele hou ai. uk. 55½' kom. i 2.10 kh. a hiki i ka pa pahale, a ma ka aia o ka pa pahale e hele hou ai kom. 58' kom. i 3.26 kh. a i kahi i hoomaka ai, he 6.50 kh. huihalike iloko o keia apana. Ma na apana elua, i ka 2.85 huihalike.

A. Bishop



Wm. P. Loo

6.

W. H. Bee
 Geo. Robertson
 J. Makaulahao
 J. H. Smith
 L. O. Lane

Honolulu February 11, 1857

Pl. No. 1696 Naniomoku, 3 Apana ma Waiawa Ewa, Oahu.

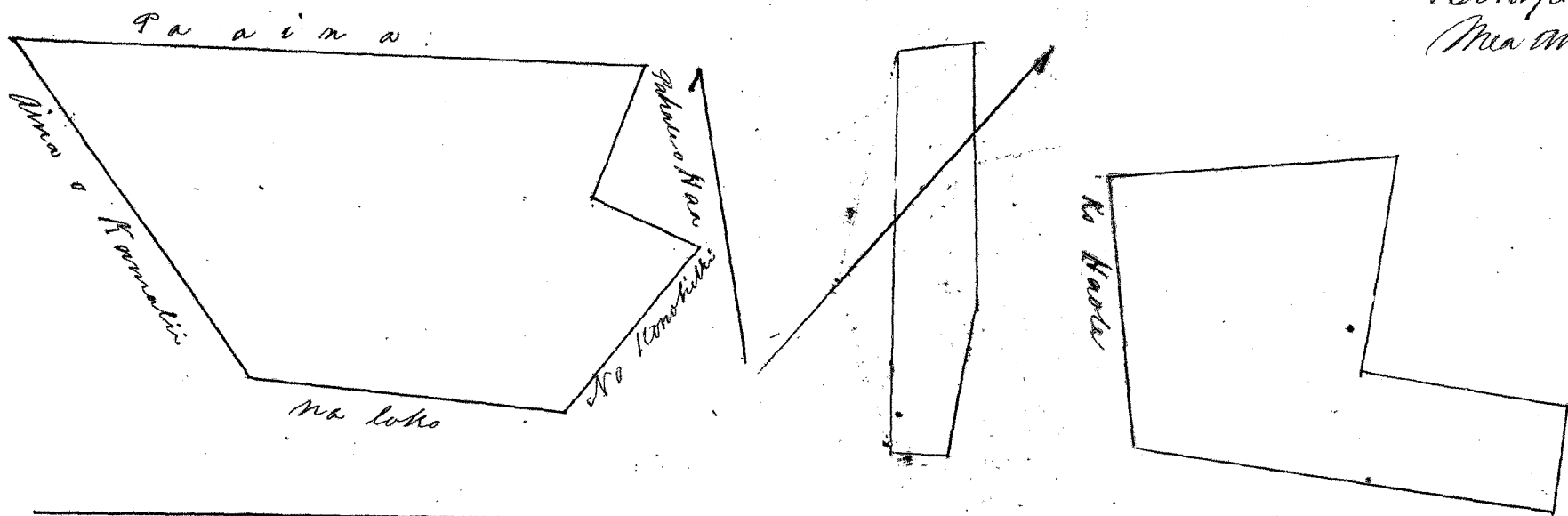
3 Apana ma Naniomoku, Waiawa, Ewa Oahu.

Apana 1. He apana ma Naniomoku ili Naniomoku, E. O. O. Hormaka ma ma ke kahi oik. Ak. e hele Ak. 78 Kom. i 7.40 Kh. a hiki i ke alahaka o ka pa aino, malaila aku e hele Kom. 36 oik. i 4.86 Kh. a malaila aku e hele Kom. 83 1/2 oik. i 3.75 Kh. alaila hele Kom. Ak. 44 oik. i 2.55 Kh. a malaila aku Kom. 57 oik. i 1.36 Kh. alaila hele Kom. Ak. 28 oik. i 1.25 a hiki i ka pa aino kahi i hormaka ai. Hele o keia mo ke loi 1 ma Komalii i hoioia maloto o kona palapala ma aino, he 60 Kh. humahalike o keia loi i unuhia maika mai o ke Kom. 21.36 Kh. - 60 Kh. ke ma Kom. he 2. Eka ma 46 Kh. humahalike o keia aino.

Apana 2. He apana ma Paakai ma loko ma Naniomoku, E. O. O. Hormaka ma ma ke kahi o Komutana, a hele Ak. 43 oik. i 87 Kh. ma ka apana o ke koele, alaila e hele Kom. 42 oik. a hele i 3.17 Kh. a hele Kom. 29 oik. i 1.83 Kh. a hiki i ka pumone o Komalii, a ma ka apana o ke pumone e hele Kom. 62 Kom. i 0.57 Kh. a hiki i ke Kom. aino, malaila aku ma ka apana o ke Kom. aino Ak. 35 Kom. i 4.71 Kh. a hiki i kahi i hormaka ai. he 4.56 Kh. humahalike iloko o ma apana ma.

Apana 3. He apana ma Naniomoku, Waiawa, E. O. Eka ma loi ma ke pumone. O hormaka ma ma ke kahi o Kom. P. H. a e hele i ka oik. ma 1.31 Kh. a malaila aku Kom. 0 i 5.00 Kh. alaila hele Kom. 76 Kom. i 3.17 Kh. ma ka apana o ke Kom. aino, alaila e hele Kom. 44 Kom. a hele i 3.50 Kh. a malaila aku ma e hele Kom. i ka Kom. aino i 2.66 Kh. alaila hele Kom. Ak. 0 i 2.50 Kh. a hiki i hormaka ai. E hele ma keia aino ma ma apana elima ma ke Kom. hiki ma ma ke Kom. aino 3.82 Kh. humahalike.

A. Bishop
Ma aino.



6.
 2.0.76
 4.56
 1.3.82
 3.9.14

Wm. P. Loo

8.

W. H. Bee
 Geo. Robertson
 J. Makaulahao
 J. H. Smith
 L. O. Lane

Honolulu February 10, 1857


Pl. No. 1715 Oahu, 2 Apana ma Waiawa, Ewa, Oahu.

Apana 1. He pahanale ma Naniomoku ili Naniomoku, Waiawa, Ewa, Oahu. O hormaka ma ma ka pa aino kahi oik. Ak. a hele Kom. 17 Kom. i 1.18 Kh. alaila hele malama o ka aino ma o Kom. Ak. 59 Kom. 1.30 Kh. a hiki Kom. Ak. 28 oik. a hele 1.25 Kh. hiki i ka pa aino, a ma ka pa aino e hele Kom. 53 1/2 oik. i 1.08 Kh. a hiki i kahi i hormaka ai, he 1.39 Kh. humahalike iloko o keia pahanale.

Apana 2. He apana ma Paakai, ili Naniomoku, Waiawa, E. O. O. Hormaka ma ma ke kahi o Kom. a hele Kom. 45 Kom. ma ka apana o ka Kom. aino i 2.38 Kh. alaila hele Kom. 51 oik. ma ka apana o ke Kom. aino i 4.76 Kh.

a malaila atu holo hon Kom. 36° 30' i 3.26. holo hon Ak. 56° 30' i 70 kh. a malaila atu holo hon Kom. 23° 30' i 1.29 kh. alaila holo ma haka'i araa o ka hiamalii fono no Kom. 57° 30' i 1.89 kh. a malaila au e holo Ak. 38° 30' i 6.20 kh. a holo hon Kom. 48° 30' i 1.45 kh. e fili ana me ke koele, a malaila atu holo Ak. 40° 30' i 72 kh. a hiki i kahi i hoomaka ai. He 2 Eka, me 2. 62 kh. huihalike iloko. Muna Apama a elua. 2 Eka, me 4. 01 kh. huihalike

A. B. Bishop
Muna Ana



Uku Pau Loa

\$6. —

White
Em Robertson
J. Metcalfe
L. J. Smith
L. J. Smith

Honolulu February 28, 1857

Vol. No. 4539 + 2685 Ohia, 3 Apama ma Waiawa, Ewa, Oahu.

He moana Kalamio ka inoa, ihi Kapuwaikalulu, Waiawa, E.O.

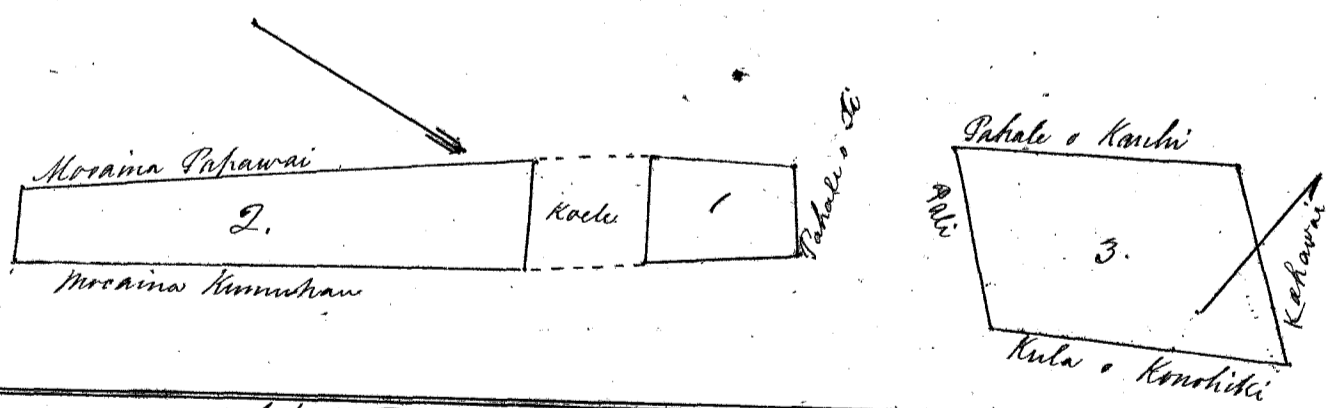
Apama 1. He huamaia. E hoomaka ma ka hiki Kom. 36° 30' i 3.26 kh. a hiki ma ka fapaia e fili ana ma ka araa o ka fahale o Ai, a ma ka araa lalo, i ka fapa e holo hon Kom. 55° 30' i 8.80 kh. a hiki i ka fapa o Papawai, alaila holo hon Kom. 31° 30' i 1.43 kh. a hiki i ke koele iloko, keia moa, a ma ka araa luma i ke koele e holo ai Ak. 66° 30' i 7.07 kh. a hiki i kahi i hoomaka ai, he 1.40 kh. huihalike o keia Apama.

1. 40
4. 57
6. 30
18 = 27

Ap. 2. He moana hoi e iloko o keia moa Kalamio, a ma hoo kawaia ma ka huamaia atu e ke koele. E hoomaka ma ka hiki Kom. 62° 30' i 1.08 kh. ma ka araa lalo, ma koele la, malaila atu holo Kom. 55° 30' i 5.39 kh. a malaila atu hoi Ak. 62° 30' i 2.71 kh. a hiki i ka moa Kumuhaui; alaila holo hon Ak. 30° 30' i 5.39 kh. a hiki i kahi i hoomaka ai He 4.57 kh. huihalike iloko o keia Apama.

Apama 3. He fahale, aia i Kotoiapiapia, Waiawa, E.O. E hoomaka ma ma ka hiki Komohana i kahi e fili ana ma ka Kumuhaui, a e holo Kom. 61° 30' i 1.98 kh. malalo ma o ka fapa, alaila holo i Kahawai Ak. 60° 30' i 3.00 kh. alaila holo a holo ma kapa o Kahawai, Ak. 53° 30' i 3.10 kh. a hiki i ka fapa o Kahuhi; alaila holo ma ana o ka luma fapa Kom. 58° 30' i 3.12 kh. a hiki i kahi i hoomaka ai, he 6.30 kh. huihalike iloko o keia fapa. Maloko o ma Apama a fapa 1 Eka me 2. 27 kh. huihalike.

A. B. Bishop
Muna Ana



Uku Pau Loa

\$6. —

White
Em Robertson
J. Metcalfe
L. J. Smith
L. J. Smith

Honolulu February 28, 1857.

Vol. No. 2448 Keikane, 4 Apama ma Waiawa, E. O.

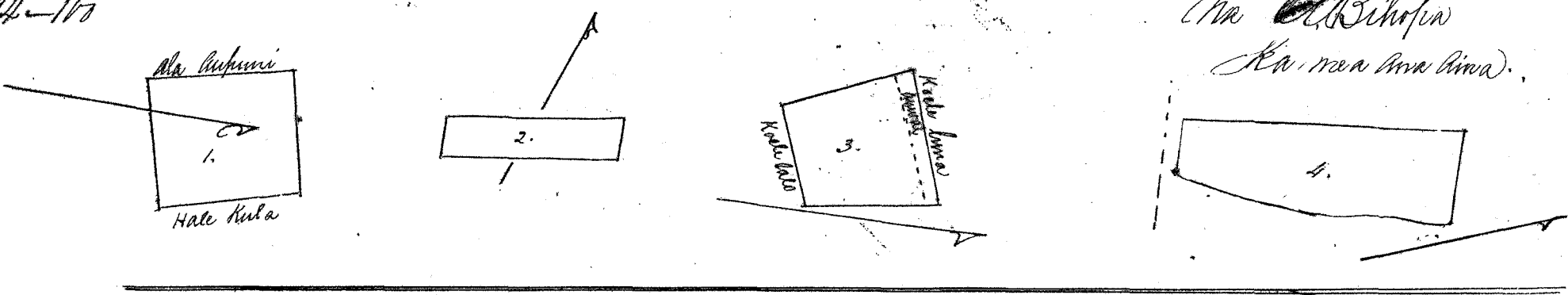
Apama 1. He fahale ma Pamaio, Waiawa, Ewa, Oahu. E hoomaka ma ma ka hiki Komohana Kom. e fili ana i ke alupuni, a ma ka haka'i ma ka haka'i ma ka haka'i i ka Ak. 59° 30' i 1.28 kh. a hiki i ka fahale Kula; alaila ma ka haka'i ma ka haka'i i ka haka'i Ak. 37° 30' i 1.58 kh. a hiki i ka fahale o Pamaio; alaila holo hon Kom. 63° 30' i 1.33 kh. a

hiki i ka ala kupuni; alaila hele ana kapa alamii Kom. 42° N. i. 1.42 kh. a hiki i ka hiki i hormaka ai; he 1 kaulaha hinhahatice me $\frac{89}{100}$ o na pa oei.

Apana 2. He ... aima kula iloko o ka moana kapaai, ili kapaiahahulu, Waiawa, Ewa, Oahu. E hormaka ana ma ke hiki i hiki. Ukaui e fiali ana ana ka pahale o Bihopa, a moe ala ka ana ana ka fiali ana i ka Kom. 82° Kom. i. 1.70 kh, alaila hele Kom. 14° Kom. i. 35 kh. alaila hele i ka ukom 82° N. ma luanua o ke koele i. 1.70 kh. i ka pahale o Bihopa; alaila hele Ak. 14 Kom. i. 35 kh. a hiki i ka hiki i hormaka ai; he $59\frac{1}{2}$ kh. hinhahatice o na kula oei.

Apana 3. He Loi oei ka auwai iloko o kapaai, ili kapaiahahulu, Waiawa, Ewa, Oahu. E hormaka ana ma ke hiki i hiki; Kom. a hele ukom 14° Kom. i. 1.50 kh. a auwai o ka auwai e fiali ana ma ke koele lona; alaila hele Kom. 75° Kom. i. 1.64 kh. a hiki i ka moana o Kameo; alaila hele Kom. 24° N. i. 1.54 kh. a hiki i ke koele lalo; alaila hele Ak. 74° N. i. 1.56 kh. a hiki i ka aima o Kameo i ka hiki i hormaka ai; he 2 kh. hinhahatice me $\frac{28}{100}$ o na apana oei.

Apana 4. He kula oei iloko o ka moana kapaai, ili kapaiahahulu, Waiawa, Ewa, Oahu. E hormaka ana ma ke hiki i hiki. Ukaui e fiali ana ana ka aima o Kameo i Kameo, a hele Kom. 25° Kom. i. 3.80 kh. a hiki i ka moana kaheluluna ia Kameo; alaila hele Ak. 60° Kom. i. 80 kh. alaila hele kom Ak. 13° N. i. 3.74 kh. i ka koele lalo o Kapaai; alaila Kom. 71° N. i. 1.20 kh. i ka hiki i hormaka ai ke ana ana; he 3 kaulaha hinhahatice $\frac{77}{100}$ iloko o na apana oei. O ka huna o na apana a fua a eha; he 8 kaulaha hinhahatice me $\frac{44}{100}$.



Uku Pau Loa

\$ 5. -

W. H. Bee
G. M. Robertson
J. Kaulaha
J. H. Smith
L. M. de

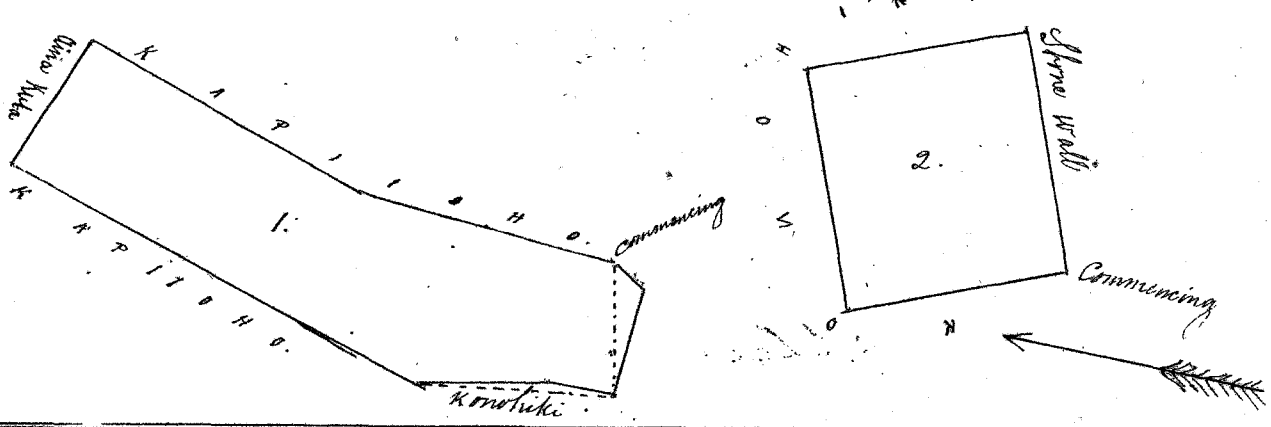
Honolulu Feb. 28 1851.

Ch. No. 3064. Kaulaha; 2 Apana ma Kaulaha S.O.

No. 1. Four Kalo Poi. Commencing at a stake, thence N. 32° E. 117 feet bounded by Kaulaha, thence N. 18° E. 136 feet bounded by Kaulaha; thence N. 68° W. 66 feet bounded by Kaulaha; thence S. 17° W. 199 feet bounded by Kaulaha; thence S. 8° E. 91 feet with an offset on the left; thence N. 80° E. 58 feet with an offset on the right - and containing 488 $\frac{1}{2}$ fathoms.

No. 2. Kaulaha Kalo. Commencing on a stone wall near to the fish pond, thence N. 67° E. 109 feet bounded by a stone wall; thence N. 20° W. 100 feet; thence S. 67° W. 109 feet; thence S. 20° E. 100 feet bounded all round by Kaulaha and containing $\frac{1}{2}$ acre.

Measured by James Dillon
18th Dec. 1851.



Uku Pau Loa

\$ 5. -

W. H. Bee
G. M. Robertson
J. Kaulaha

Honolulu February 28, 1851.

L. M. de
J. H. Smith

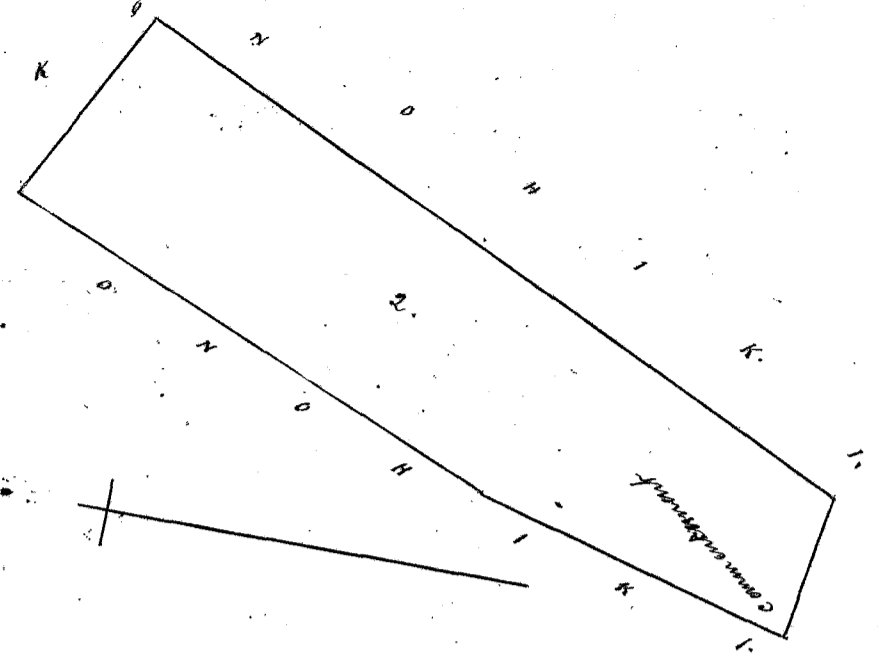
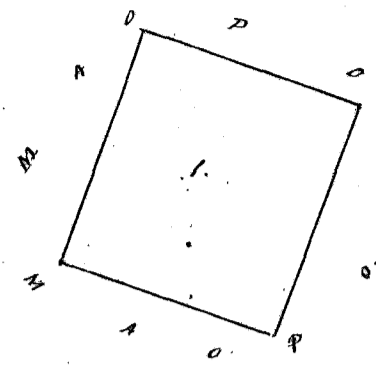
Ch. No. 5939 Pahi 1, 2 Apana ma Kaulaha S.O.

No. 1. Kaulaha Kalo. Commencing at a stake, thence S. 2° W. 100 feet; thence N. 88° W. 109 feet; thence N. 2° E. 100 feet; thence S. 88° E. 109 feet bounded by Kaulaha and containing $\frac{1}{2}$ acre.

No. 2. Three Kalo Poi. Commencing at a stake; thence N. 32° E. 151 feet bounded by Kaulaha; thence N. 67° E. 244 feet bounded

by Kōmohiki, thence S. 44° E. 100 feet bounded by Kōmohiki; thence S. 44½° W. 110 feet bounded by Kōmohiki; thence S. 43° W. 255 feet; thence N. 65° W. 64 feet to the beginning and containing 898³/₁₀ fathoms.

Measured by James Dillon
16th Dec. 1850.



Uku Pua Loa

#5-

W. H. Lee
G. M. Robertson
J. H. Kaulahao
J. H. Smith
Loaudi

Complish February 28. 1851.

Co. No. 9357 B. Punaia, 2 Apana ma Ewa, Oahu.

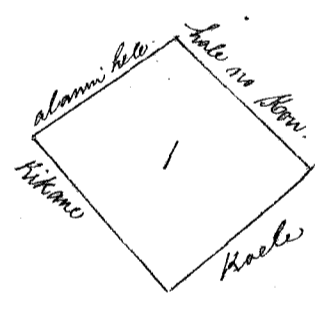
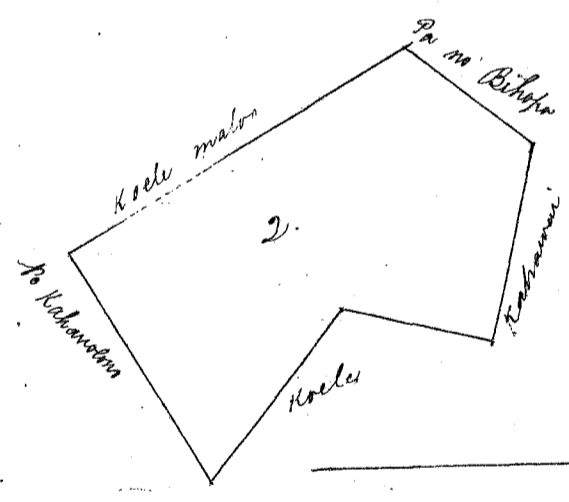
Apana 1. Ke Pahale ma Punaia, Waiaua, Ewa, Oahu. E hōmaka ana ma te kahi Kōma e hele ana Ak. 62° 00' ik. i 2.44 kh. ma ka palena pahale o Kōkano. Matala aku Ak. 38° 00' om. 230 kh. ma ka palena kōle. Matala aku 0° om. 47° 00' om. i 2.19 kh. matala aku 0° om. 30½° 00' ik. i 1.91 kh. ma ka palena alani a hiki i ka hōmaka ana, he 4.87 kh. hūmaha.

Apana 2. Moaiwa Kaimalu, Punaia, Waiaua, E. O. E hōmaka ana te kahi Kōkina e hele ana Ak. 53° 00' om. i 2.10 kh. ma ka palena kōle. Matala aku Ak. 12° 00' ik. i 1.70 kh. ma ka palena kōle. Matala aku Ak. 76° 00' om. i 2.80 kh. ma ka hawai. Matala aku 0° om. 37° 00' om. i 1.60 kh. ma ka pahale o Kōhōpa. Matala aku 0° om. 38° 00' ik. i 1.08 kh. ma ka palena kōle. Matala aku Ak. 59° 00' ik. i 3.10 kh. ma ka palena Kōhōpa a hiki i ka hōmaka ana, he 1 Eka one 2.02 kh. hūmaha.

Pua loa, 1 Eka one 6.89 kh. hūmaha

M. Bishop
Koa ana.

Kei Oahu kōpa ana i kōia kōkano
Kōkina ma ka Kōhōpa, a ma ka palena
ma ka Kōle. a i kōia ka i hōmaka i Punaia.



Uku Pua Loa

#6-

W. H. Lee
G. M. Robertson
J. H. Smith
Loaudi
J. H. Kaulahao.

Complish February 28. 1851.

Co. No. 2997 Nakamelua, 4 Apana ma Balipuu, S.O.

No. 1. Three Poi. Commencing at a stake; thence S. 72½° W. 155 feet bounded by Kōkōki; thence S. 1° W. 175 feet bounded by pasture; thence S. 86½° E. 47 feet bounded by Kōmohiki; thence N. 69½° E. 177 feet bounded by unenclosed Ewa land; thence N. 20° W. 162 feet bounded by Kōmohiki. 912.3 fms.

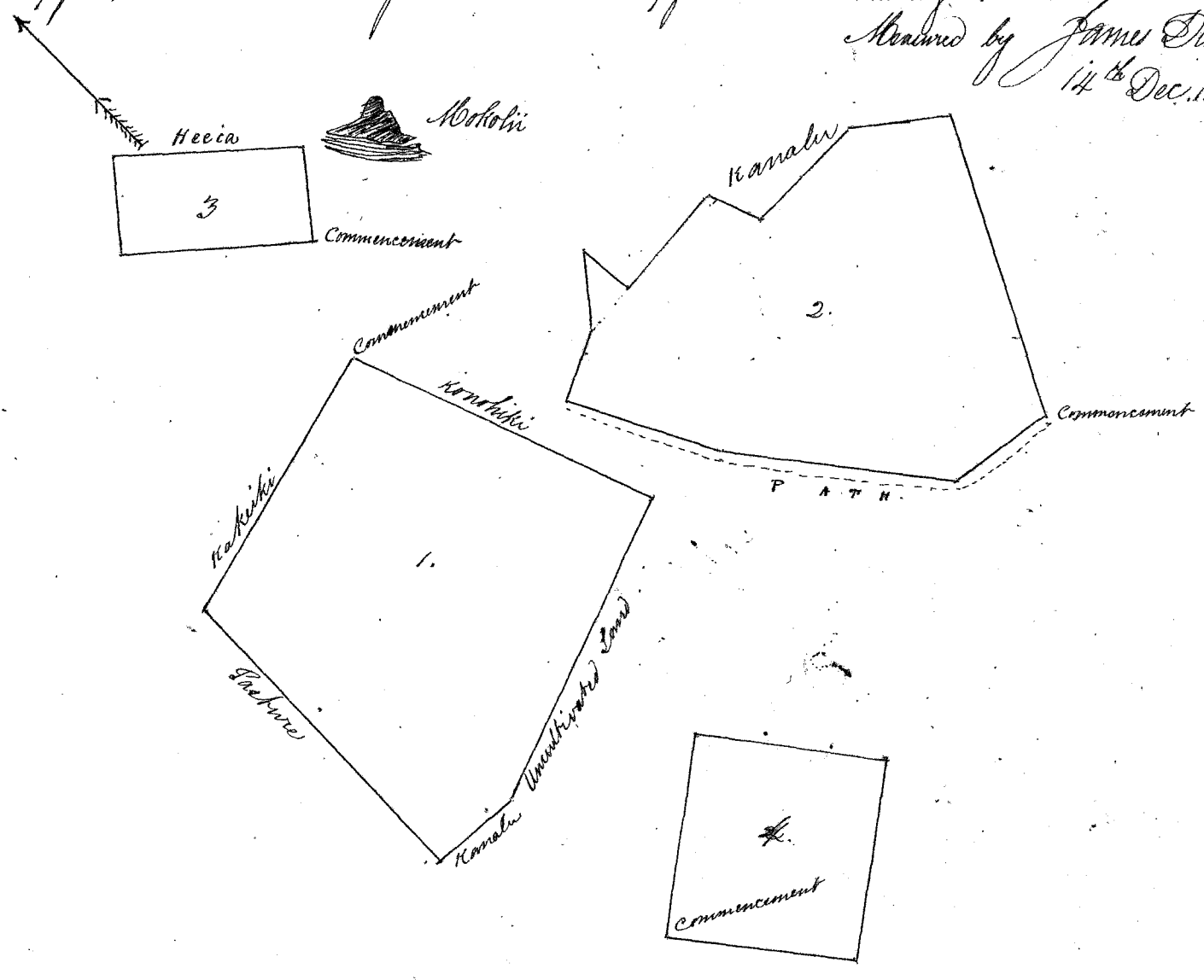
No. 2. Six Poi. Commencing at a stake; thence N. 26¾° E. 159 feet; thence N. 54½° W. 55 feet; thence S. 59½° W. 65 feet; thence N. 21° W. 33 feet bounded by Kōmohiki; thence S. 82½° W. 62 feet; thence N. 52½° W. 30 feet; thence S. 49½° W. 50 feet; thence S. 27½° E. 80 feet bounded by a path; thence S. 39½° E. 113 feet; thence S. 82° E. bounded by a path and containing 846.8 fathoms.

No. 3. Aina Oula. Commencing at a point from whence the Malolo bore N. 87½° E. thence N. 20½° E. 109 feet; thence N. 49½° W. 200 feet bounded by Oula; thence S. 40½° W. 109 feet; thence S. 49½° E. 200 feet and containing ½ Acre.

912.3
846.8
60.5
2384.1
1210
1154

No. 4. Kuleana Hale. Commencing at a stake; thence S. 38° E. 100 ft to a point from whence the Mokolii brow N. 79 1/2° E. thence N. 52° E. 119 feet; thence N. 38° W. 100 ft; thence S. 52° W. 109 feet; and containing 1/4 Acre.

Measured by James Dillon
14th Dec. 1850.



Wm Pan Loo
W. P. Lee
Gm Robertson
J. Kekaulaha
J. St. John
Looney

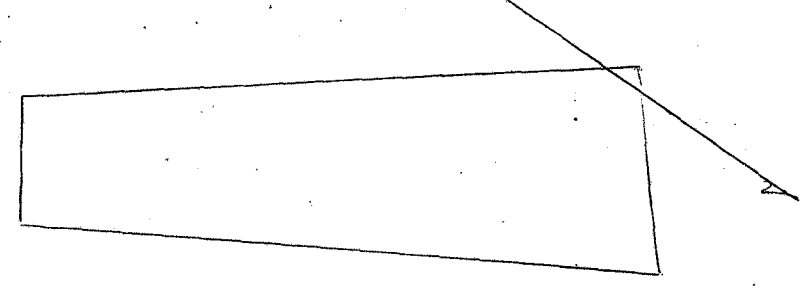
#7-

Honolulu February 28, 1851.

Pl. No. 9358 Koaanuu; 1 Apana ma Waiwaua C.O.

Ke inoaina i Kumuhan ka inoa, ihi Kapaiahakulu, Waiwaua, C.O. Oia ma ka hiki i Kikina Ak. ma ka pua kala Kom. 32° 30' ihi. ma ka aua i ka Paamui aua i 6.73 Kk. malaila aua Kom. 56° Kom. 1.31 aua, malaila aua Ak. 35° Kom. i 6.50 Kk. a hiki ihi i ka pua kala i Si e ka ma ka paupau ma ka hiki; alaila hiki hou Ak. 53° ihi. i 2.20 Kk. a hiki i ka pua kala hiki i hoomalia ai; 1 Aka one 1.55 Kk. hoomalia ihi ko o Keia inoaina.

A. Bishop
Waiwaua.



Wm Pan Loo
W. P. Lee
Gm Robertson
J. Kekaulaha
J. St. John
Looney

#5-

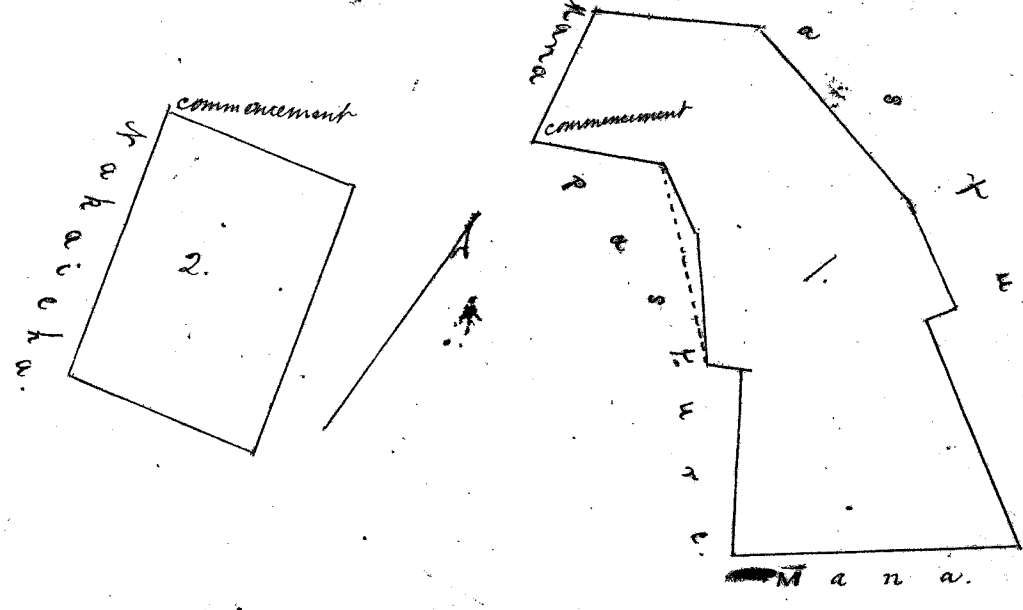
Honolulu February 28, 1851.

Pl. No. 5945 Papalakea; 2 Apana ma Hakipuu K.O.

No. 1. Fivo Kalo Loi. Commencing at a stake; thence N. 10° W. 65 feet, bounded by Mauna; thence N. 59° E. 72 feet; thence S. 77 1/2° E. 104 feet; thence S. 59 3/4° E. 148 feet; thence S. 38° W. 15 feet; thence S. 59 3/4° E. 108 feet bounded by pasture from Mauna's land to the point; thence S. 51 1/2° W. 127 feet bounded by Mauna; thence N. 23 1/2° W. 81 feet; thence S. 56 3/4° W. 12 feet; thence N. 48 3/4° W. 96 feet with an offset on the right; thence S. 62 1/2° W. 61 feet and containing 674.5 fathoms.

No. 2. Kuleana Hale. Commencing at a stake; thence S. 15° E. 124 feet bounded by Nakaicha; thence N. 75° E. 88 feet; thence N. 15° W. 124 feet; thence S. 75° W. 88 feet and containing 1/4 Acre.

Measured by James Dillon
15th Dec. 1850



Scale 100 ft to 1/10th or the 1000.

Uku Pau Loa.

5.

W. H. Lee
 Gmt Robertson
 S. Mataulaha
 J. J. Smith
 Louisa

Honolulu February 28, 1851.

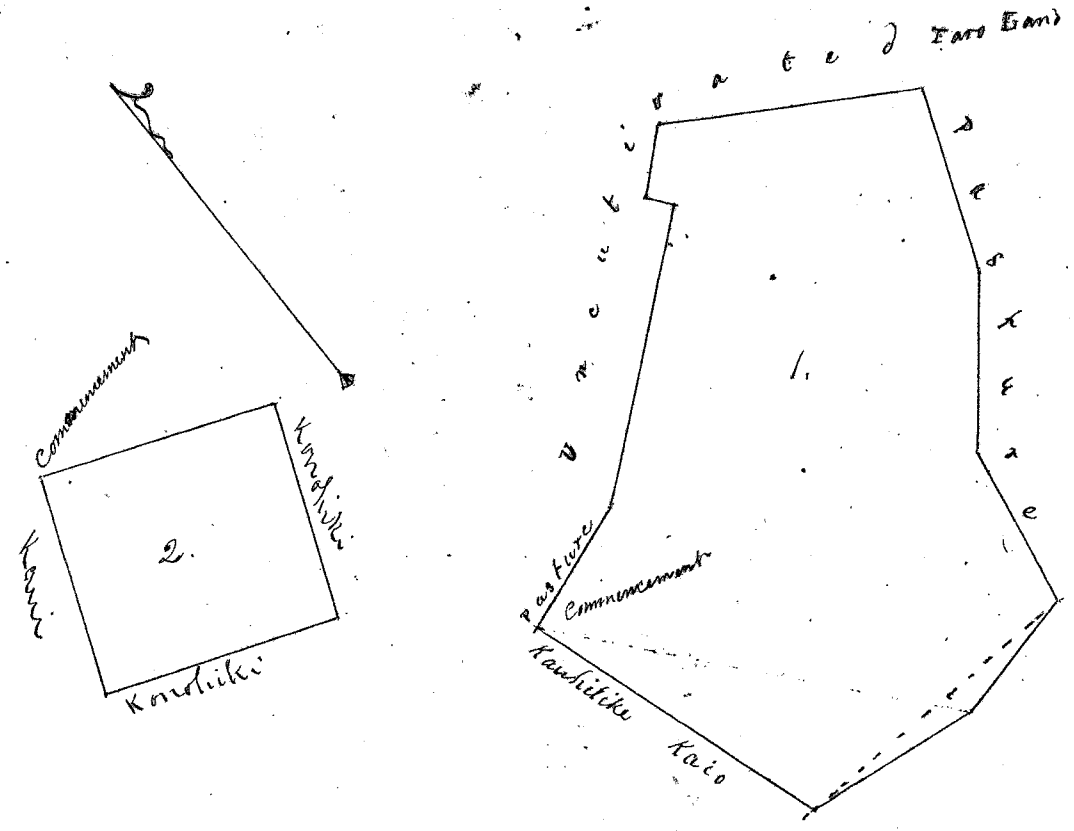
Pl. No. 3059 Kaula, 2 Apama ma Wakipuu, K.O.

No. 1. Six Kalo Loi. Commencing at a stake, thence N. 70° E. 65 feet bounded by pasture; thence N. 43 1/2° E. 135 feet bounded by uncultivated Kalo Land; thence N. 41 1/2° W. 13 feet; thence N. 27 1/2° E. 35 feet; thence S. 60 1/2° E. 117 feet bounded by uncultivated Kalo Land; thence S. 20 1/2° W. 88 feet bounded by Pasture; thence S. 37 1/2° W. 81 feet bounded by Pasture; thence S. 9° W. 75 feet; thence S. 37 1/2° W. 142 feet with an offset on the left; thence N. 19° W. 143 feet bounded by Kalo and Kaunilike and containing 12 3/4 fathoms.

No. 2. Kuleana Kalo. Commencing at a stake, thence S. 70° E. 109 feet the point of beginning being the Easterly point of the Kalo Loi; thence S. 20° W. 100 feet bounded by Kaunilike; thence N. 70° W. 109 feet bounded by Kaunilike; thence N. 20° E. 100 feet bounded by his own Kalo Loi and containing 1/4 Acre.

Measured by James Dillon
 14th Dec. 1850

Scale 100 ft to 1/10th or the 1000.



1273
 302
 1575
 1210
 1365

Uku Pau Loa

6.

W. H. Lee
 Gmt Robertson
 S. Mataulaha
 J. J. Smith
 Louisa


Honolulu February 28, 1851.

Pl. No. 3008 Makaula, 1 Apama ma Wakipuu K.O.

Six Kalo Loi. Commencing at a stake, thence N. 46 1/4° E. 265 feet bounded by Makaula; thence N. 64 1/2° E. 95 feet bounded by uncultivated Taro Land; thence S. 46 1/4° W. 434 feet bounded by Makaula and pasture land; thence S. 43 1/4° E. 98 feet bounded by pasture land; thence N. 40 1/2° E. 170 feet bound by Puhi; thence N. 64 1/2° E. 36 feet and containing 1105.2 fathoms.

Measured by James Dillon
 16th Dec. 1850.

Scale 100 ft to 1/10th or the 1000



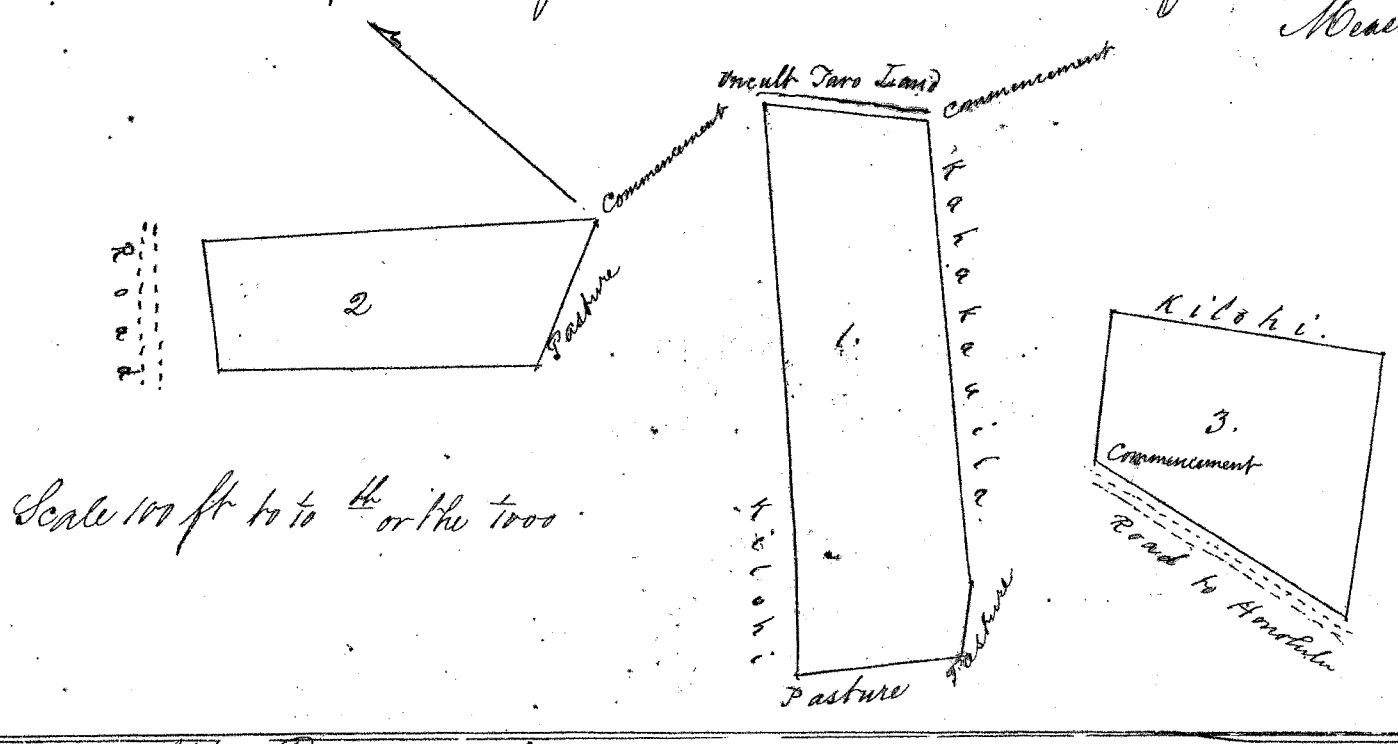
W. H. H. H.
G. M. Robertson
J. Kekaulaha
J. G. Smith
Loani

Honolulu February 28, 1854

Vol. No. 3054 Koupaia 3 Apana ma Hakipuu, K.O.

No. 1 Commencing at a stake, thence S. 44° W. 200 feet, bounded by Kahakauila; thence S. 54° W. 32 feet, bounded by pasture land; thence N. 47 1/2° W. 72 feet bounded by pasture; thence N. 45 1/2° E. 250 feet bounded by Kilo; thence S. 33 1/2° E. 69 feet bounded by a stream and uncultivated Koro Land and containing 494.8 fathoms.
No. 2. One Lot Commencing at a stake, thence S. 70 1/2° W. 71 feet; thence N. 41 1/2° W. 142 feet bounded by ~~pasture~~ from the beginning; thence N. 45 1/2° E. 58 feet nearly parallel with a road; thence S. 44 1/2° E. 176 feet and containing 269.4 fathoms.
No. 3. Kuleana Hale. Commencing at a stake; thence N. 56 1/2° E. 65 feet; thence S. 33 1/2° E. 120 feet bounded by Kilo; thence S. 56 1/2° W. 117 feet; thence N. 10° W. 131 feet bounded by the road to Honolulu and containing 1/4 Acre.

Measured by James Dillon
15th Dec. 1850



494 8
269 4
302 2
1066 4

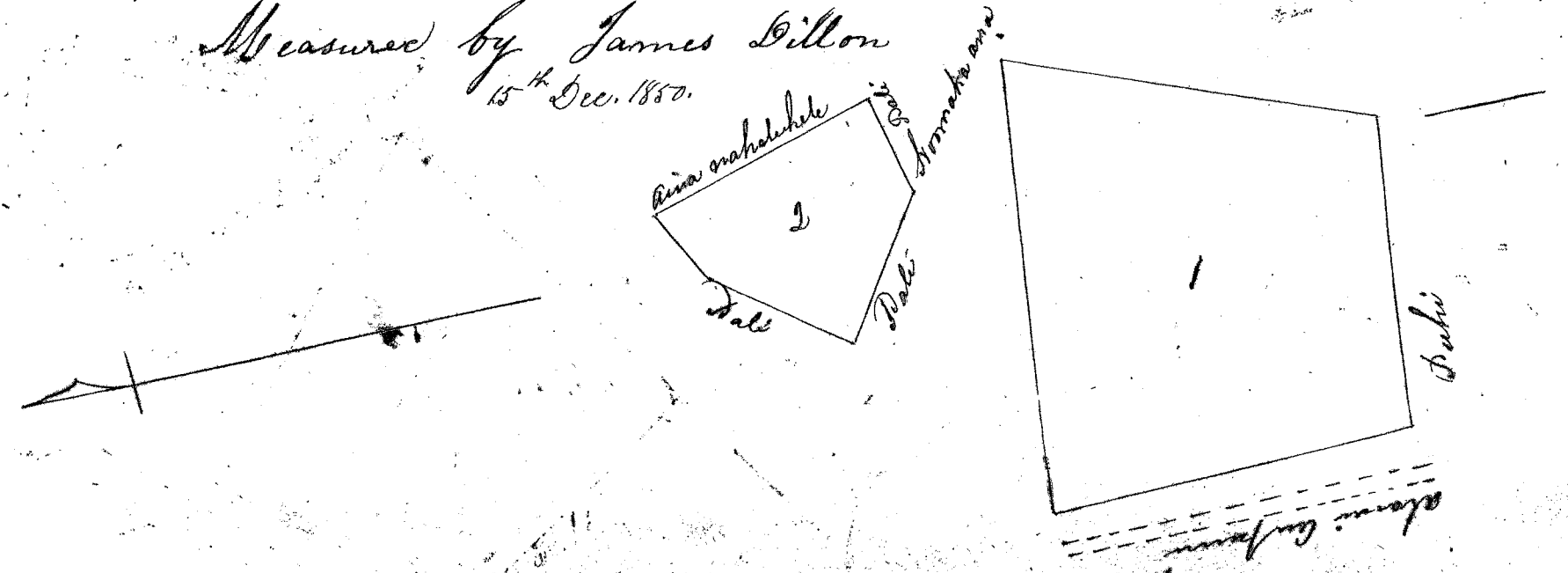
W. H. H. H.
G. M. Robertson
J. Kekaulaha
J. G. Smith
Loani

Honolulu February 28, 1854

Vol. No 5979 Maopo 2 Apana ma Hakipuu K.O

Apana 1 Pahale & Aina Kula Choomaka i ka pahu a e holo ana Akaw 88° Hom: 159 kapuai e pili ana i ka Pahi 1. - Alaila Akaw 5° Hom 185 kapuai kokoke i ke alanui aupuni Alaila Hom. 88° Hik. 131 kapuai Alaila Hom. 17 1/2° Hom. 193 kapuai, 1002 Apana
Apana 2. 2 Lot Hale Choomaka ana i ka pahu a e holo ana Akaw 59° Hom. 83 kapuai Alaila Akaw 30 1/2° Hik 179 kapuai Alaila Akaw 56 1/2° Hik. 41 kapuai e pili ana i ka pali Alaila Luma 19 Hik 119 kapuai e pili ana i ka kaheluhelu Alaila Luma 73 3/4° Hom. 53 kapuai e pili ana i ka pali 334.5 Apana

Measured by James Dillon
15th Dec. 1850.



1002
2345
1236.5

W. H. Bee
G. M. Robertson
J. M. Kaulaha
J. H. Smith

Honolulu Mar. 6, 1857

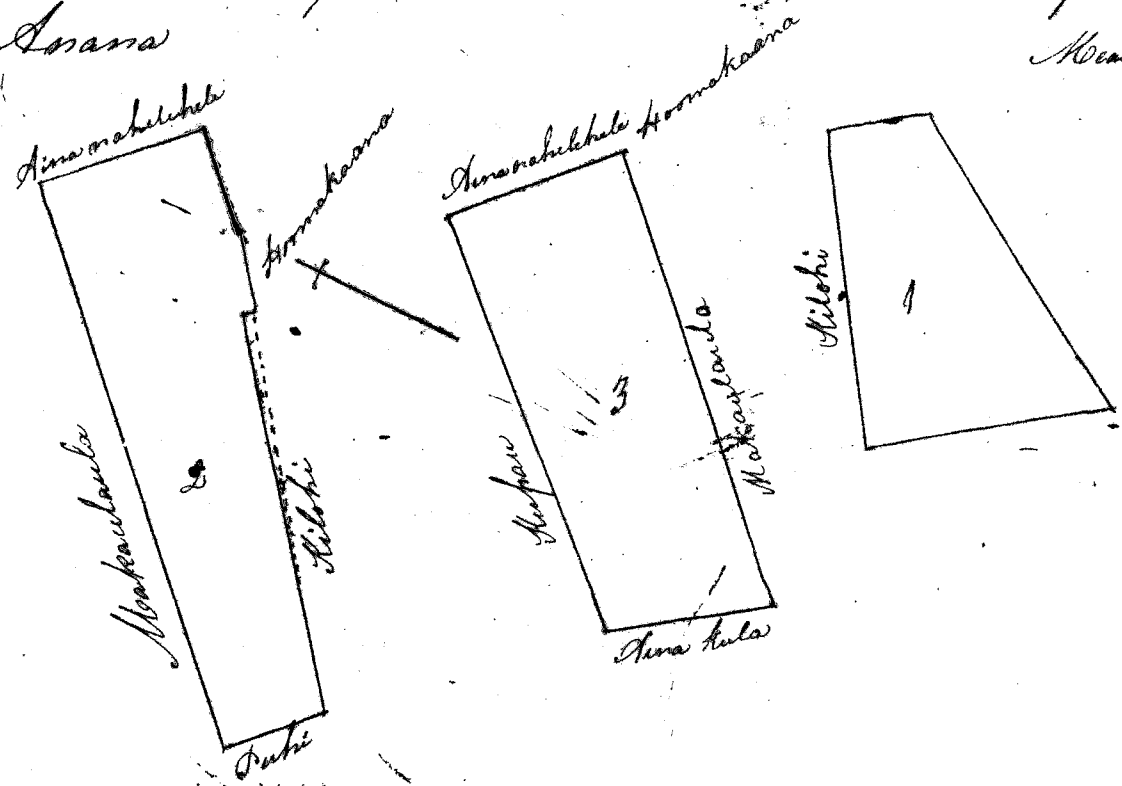
Lot No 5724 Kahakauila 3 Apana ma Hakipuu

Apana 1. Pahale E hoomaka ana i ka pahu me ka pumeha ahu i ka lima hema ke 45 kapuai a e holo ana hema 56 1/4 Kom 143 kapuai e pili ana i ke kilohi Alaila Hema 33 3/4 Hiki 107 kapuai Apana Eka

Apana 2. 2 Loi Kale E hoomaka ana i ka pahu a e holo ana hema 54 1/2 Kom. 321 kapuai me ka pumeha ahu i ka lima ahau e 8 kapuai e pili ana i ke kilohi a e holo ana Ahau 43 1/2 Kom 46 kapuai e pili ana i ke Puhii Alaila Ahau 46 1/2 Hiki 265 kapuai e pili ana i ke Makaula Alaila Hema 43 3/4 Hiki 15 kapuai Alaila Hema 46 Kom. 45 kapuai e pili ana i na Loi maheluhelu a hiki i kahi i hoomakaa 457 Apana

Apana 3. 2 Loi Kale e hoomaka ana i ka pahu a e holo ana hema 46 3/4 Kom. 313 kap e pili ana i ke Makaula Alaila Ahau 33 1/4 Kom 76 kapuai e pili ana i ka aina Kula Alaila Ahau 44 Hiki 201 kapuai e pili ana i ke Kupa Alaila Hema 46 3/4 Hiki 83 kapuai e pili ana i na Loi maheluhelu 443, 7 Apana

Scale 100 ft to 1/4" or the in.



Measured by James Dillon
16th Dec 57

1065
302
685
1972
1210
762

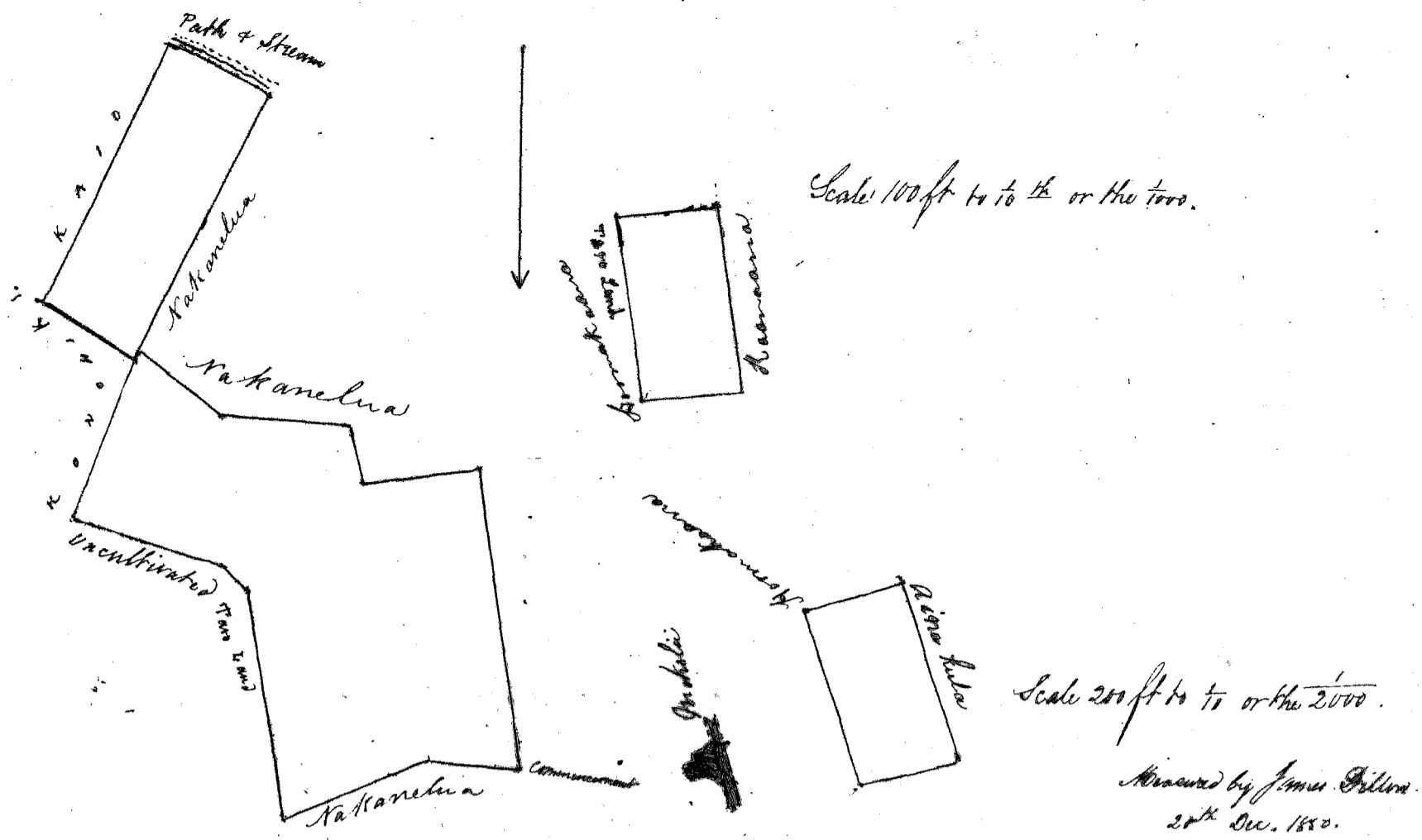
W. H. Bee
G. M. Robertson
J. M. Kaulaha
J. H. Smith
L. A. M. J.

Lot No 5719 Kanaala 3 Apana ma Hakipuu

Apana 1. 4 Loi Kale E hoomaka ana i ka pahu a e holo ana hema 86 1/2 Hiki 67 kapuai Alaila Ahau 69 1/4 Hiki 78 kapuai e pili ana i ke Kakanui Alaila Hema 7 1/4 Hiki 125 kapuai Alaila Hema 47 1/4 Hiki 18 Kap: Alaila Hema 72 1/4 Hiki 83 Kap e pili ana i na Loi maheluhelu Alaila Hema 28 Kom. 91 kapuai Alaila Hema 57 1/4 Hiki 60 Kap e pili ana i ke ke Kookihiki Alaila Hema 27 1/4 Kom. 155 kap e pili ana i ke Kalo Alaila Ahau 62 Kom. 57 Kap e pili ana i ke ala alali a me ke kahawai Alaila Ahau 36 1/4 Hiki 159 kapuai e pili ana i ke Kakanui Alaila Ahau 54 1/2 Kom. 55 kapuai Alaila Hema 89 1/4 Kom. 65 kapuai Alaila Ahau Kom. 33 Kap e pili ana i ke Kakanui Alaila Hema 83 1/2 Kom. 62 Kap Alaila Ahau 5 1/4 Kom. 30 Kap e pili ana i ke Kakanui Alaila Ahau 9 1/2 Kom. 146 Kapuai e pili ana i ka aina Kula 1065 Apana

Apana 2. Pahale E hoomaka ana i ka pahu a e holo ana hema 84 3/4 Kom. 100 kapuai Alaila Hema 5 1/4 Hiki 109 Kap e pili ana i ke Kakanui Alaila Ahau 84 3/4 Hiki 100 Kap e pili ana i ka aina Kula Alaila Ahau 5 1/4 Kom. 109 Kap e pili ana i ka aina Kula Apana Eka

Apana 3. Aina Kula e hoomaka ana i ka pahu a e holo ana hema 70 1/4 Kom. 109 Kap Alaila Ahau 17 1/4 Kom. 200 Kap Alaila Ahau 9 1/4 Hiki 119 Kap Alaila Hema 19 1/4 Hiki 200 Kap Apana Eka



Wm Pau Loa

\$7.00

W. Lee
Gm Robertson
J. Mekaualaha

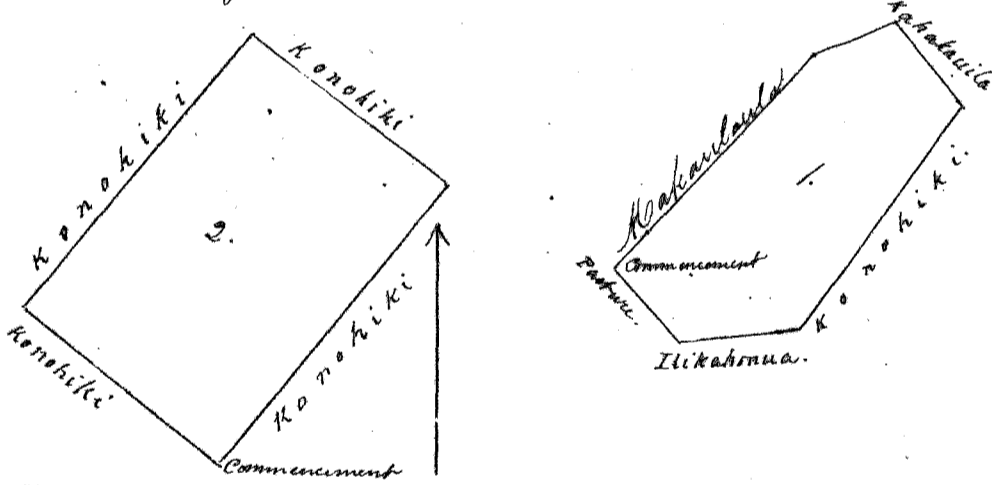
Honolulu Maraki 6, 1851. L. Smith

Ch. No. 3239 *Stake 2*; 2 Apana ma Makanihiki N.O.

No. 1. One Apana. Commencing at a stake; thence N. 20 1/2° E. 131 feet bounded by Makanihiki; thence N. 60° E. 36 feet bounded by Makanihiki; thence S. 23° E. 46 feet bounded by Makanihiki; thence S. 81 1/2° W. 126 feet bounded by Makanihiki; thence S. 81 1/2° W. 53 ft bounded by Makanihiki; thence N. 22 1/2° W. 41 feet bounded by Pasture and containing 303 fathoms.

No. 2. Apana Kaula. Commencing at a stake; thence N. 55° W. 109 feet bounded by Makanihiki; thence N. 37° E. 200 feet bounded by Makanihiki; thence S. 55° E. 109 feet bounded by Makanihiki; thence S. 37° W. 200 feet and containing 1/2 Acre.

Measured by James Dillon
17th Dec. 1850.



Wm Pau Loa.

\$5.-

W. Lee
Gm Robertson
J. Mekaualaha

Honolulu Maraki 6, 1851. L. Smith

Ch. No. 3060 *Stake 3*; 3 Apana ma Makanihiki N.O.

No. 1. Seven Apana. Commencing at a stake; thence N. 33 1/2° E. 65 feet; thence N. 48 1/2° E. 67 feet bounded by Makanihiki; thence N. 89° E. 47 ft; thence N. 63 3/4° E. 202 ft bounded by pasture; thence S. 3 1/2° E. 171 ft with offsets right and left and bounded by a Fish Pond; thence S. 74 1/2° W. 296 ft bounded by Makanihiki and Makanihiki; thence N. 38° W. 67 feet bounded by pasture and containing 1287.8 fathoms.

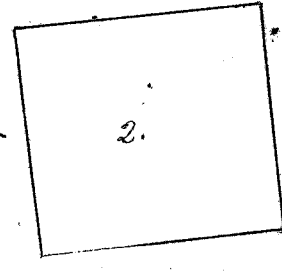
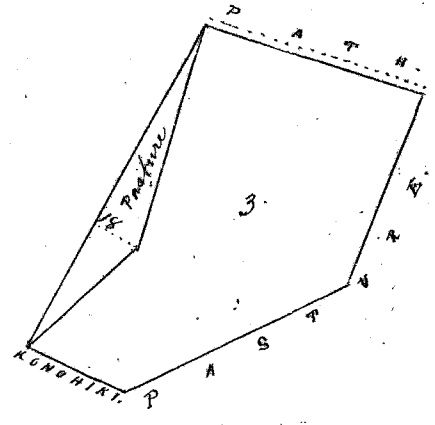
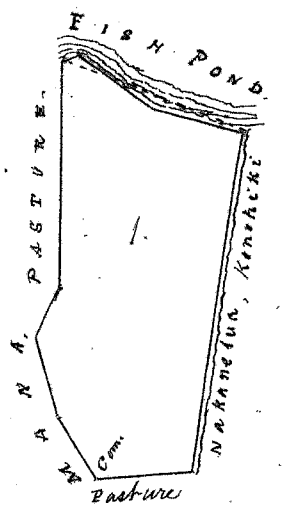
1287.8
302.
984.5
1974.3
1210
1764

No. 2. Apana Kaula. Commencing at a stake; thence N. 30° W. 109 feet; thence N. 60° E. 100 feet; thence S. 3° E. 109 feet; thence S. 60° W. 100 feet and containing 1/4 Acre.

No. 3. Two Apana. Commencing at a stake; thence S. 56 3/4° E. 161 feet with an offset of 18 feet to the right and bounded by pasture; thence S. 7 1/2° E. 100 ft bounded by a path; thence S. 55 1/2° W. 90 feet bounded by pasture; thence N. 50° W. 113 ft bounded by pasture; thence S. 13° E. 44 ft bounded by Makanihiki; and containing 354.5 fathoms.

Measured by James Dillon
18th Dec. 1850.

Scale 200 ft to 1/10th or the 2000.



Scale 100 ft to one tenth.

Wm Paw Loo

\$7.

White
Gmt Robertson
J. Heaulaha
Loaudi

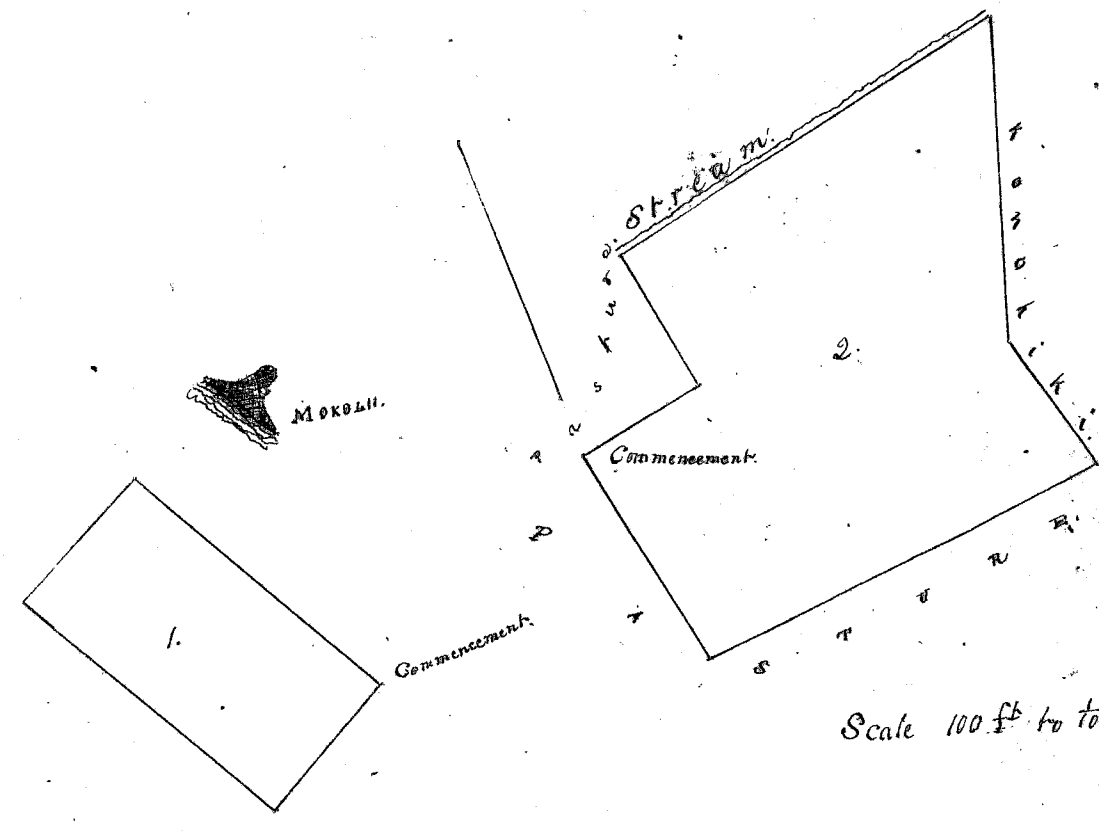
Honolulu, Maraki 6, 1851.

Pl. No. 6118 Naholowaa. 2 Ahama ma Hakipuu S.O.

No. 1. Nuleama Hale. Commencing at a stake, thence S. 61° W. 75 feet; thence N. 29° W. 145 feet to a point from whence the Moakihi bore N. 77 1/2° E. thence N. 61° E. 75 feet; thence S. 29° E. 145 feet and containing 1/4 Acre.

No. 2. Six Loi. Commencing at a stake, thence N. 79° E. 60 feet; thence N. 10° W. 67 feet bounded by Pasture; thence N. 77 1/2° E. 195 feet bounded by a Stream; thence S. 17 1/2° W. 144 feet bounded by Moakihi; thence S. 14 1/2° E. 78 feet bounded by Moakihi; thence S. 33 1/2° W. 190 feet bounded by Pasture; thence N. 10 1/2° W. 109 feet, and containing 7/64 Acre.

Measured by James Dillon
302
12 23
18th Dec. 1851.



Scale 100 ft to 1/10th or the 1000.

Wm Paw Loo

\$6.

White
Gmt Robertson
J. Heaulaha
Loaudi

Honolulu, Maraki 6, 1851.

Pl. No. 3013 Moana. 4 Ahama ma Hakipuu S.O.

No. 1. Three Hale Loi. Commencing at a stake, thence N. 78 1/2° W. 106 feet, thence S. 75 1/4° W. 47 feet; thence S. 42° W. 38 feet, thence N. 47° W. 91 feet; thence N. 29° E. 65 feet bounded by Pasture from the beginning; thence N. 79° E. 80 feet bounded by Moakihi; thence N. 47 1/2° E. 79 feet bounded by Moakihi; thence S. 16 1/2° E. 102 feet bounded by Pasture; thence S. 10° E. 65 feet bounded by Papalakea, and containing 557.9 fathoms.

No. 2. Six Loi. Commencing at a stake; thence N. 51 1/2° E. 137 feet bounded by Papalakea; thence S. 30° E. 112 feet bounded by Nuleama Hale; thence S. 41 1/2° E. 98 feet bounded by Pasture; thence S. 28 1/2° W. 67 feet bounded by Moakihi; thence S. 33 1/2° W. 65 feet bounded by Moakihi; thence N. 36° W. 231 feet bounded by Pasture, and containing 714 fathoms.

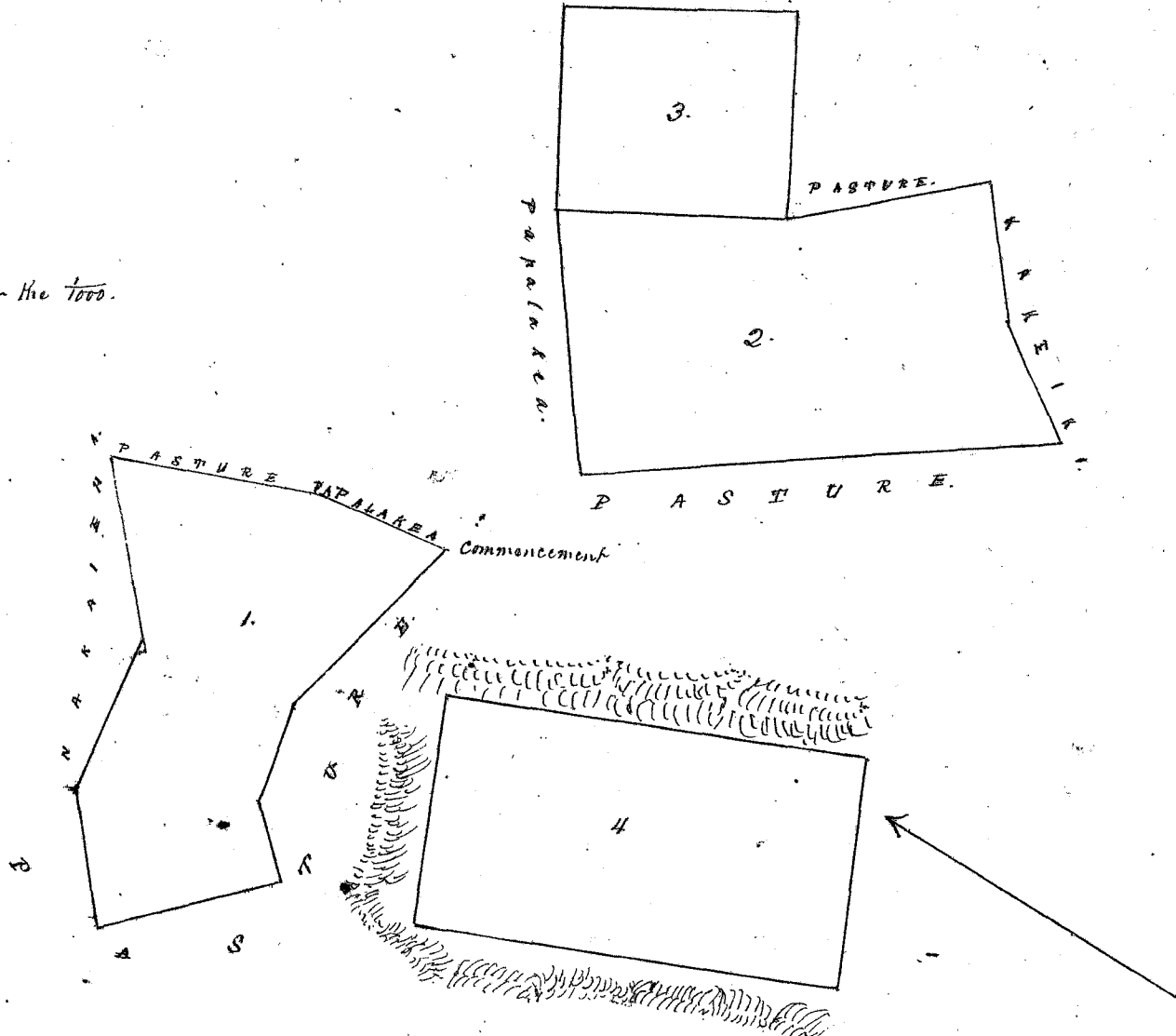
557.9
714
302
605
2178.9
1200
968.9

No. 3. Nuleama Hale. Commencing at the N. Easterly point of No. 2. thence N. 60° E. 97 feet; thence S. 30° E. 112 feet; thence S. 60° W. 97 feet; thence N. 30° W. 112 feet bounded by Hale Loi No. 2. and containing 1/4 Acre.

No. 4. Awa Hale. At the head of a ravine opening on Hakipuu. Commencing at a stake; thence N. 66° E. 109 feet; thence S. 24° E. 200 feet; thence S. 66° W. 109 feet; thence N. 24° W. 200 feet and containing 1/2 Acre.

Measured by James Dillon
21st Dec. 1851.

Scale 100 ft to 1" or the two.



Wm Sam Lo.
 W. Lee
 G. M. Robertson
 J. Mekauleha
 J. H. Smith
 L. L. L.

#8.

Honolulu Maraki 6, 1857.

Vol. No. 6148 Nakaieha 3 Apana ma Hakihuu K.O.

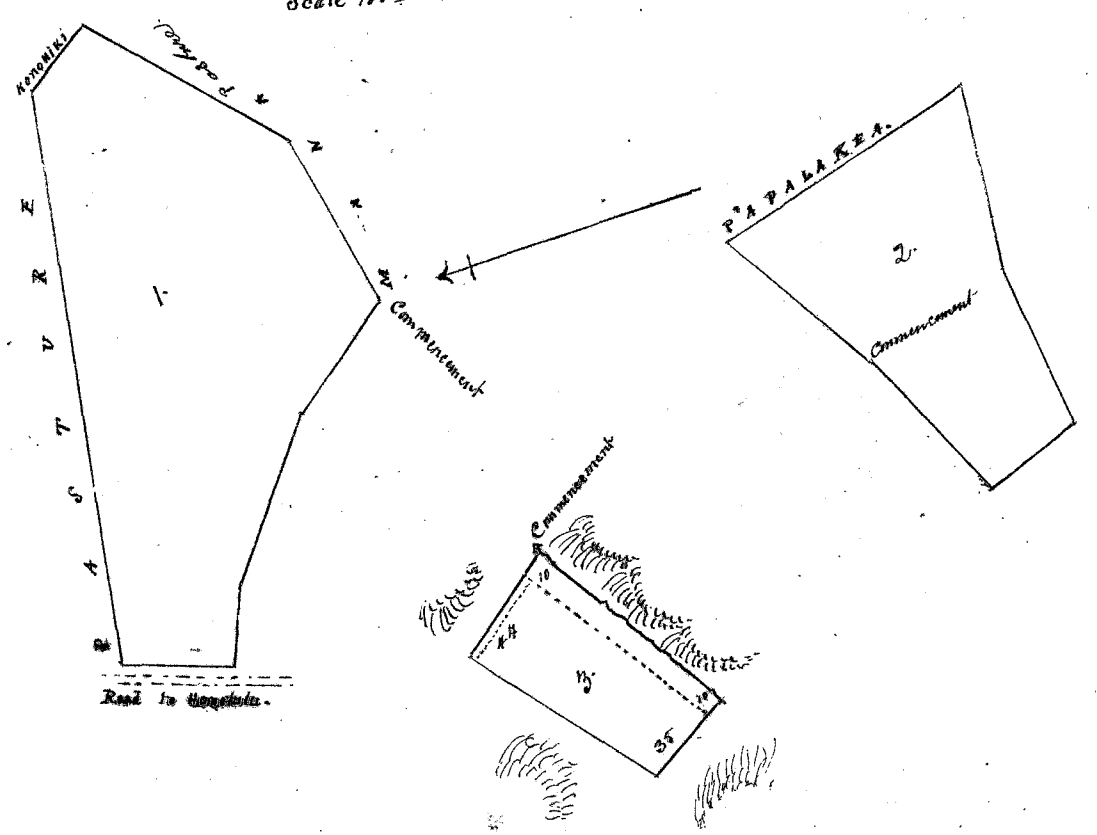
No. 1. Five Sides. Commencing at a stake; thence N. 79° E. 81 feet; thence N. 47 3/4° E. 79 feet bounded by Apana from the commencement; thence N. 47 1/2° E. 29 feet bounded by Pasture land; thence N. 35 1/2° W. 38 feet bounded by Kauhiki; thence N. 80 1/2° W. 256 feet bounded by Pasture; thence S. 18° W. 49 feet bounded by the road to Honolulu; thence S. 56 1/2° E. 111 feet; thence S. 30° E. 36 feet and containing 704 fathoms.

No. 2. Auleoma Kale. Commencing at a stake; thence N. 57 3/4° E. 80 feet; thence S. 15° E. 124 feet bounded by Papalaka; thence N. 82° W. 82 feet; thence S. 83 1/2° W. 73; thence N. 22° W. 46 feet; thence N. 64 1/4° E. 78 feet and containing 324.5 fathoms.

No. 3. Three Sides. Commencing at a stake with an offset on the left of 10 feet and on the right of 44 feet; thence S. 56 1/4° W. 101 feet with an offset at the end, and on the left of 10 feet, and on the right of 35 feet the entire is enclosed by hills, and containing 138.9 fathoms.

Measured by James Dillon.
 19th Dec. 1857.

Scale 100 ft to 1" or the two.



Wm Sam Lo.
 W. Lee
 G. M. Robertson
 J. Mekauleha
 J. H. Smith
 L. L. L.

#7.

Honolulu Maraki, 6, 1857.

704
 324.5
 138.9
 1167.4

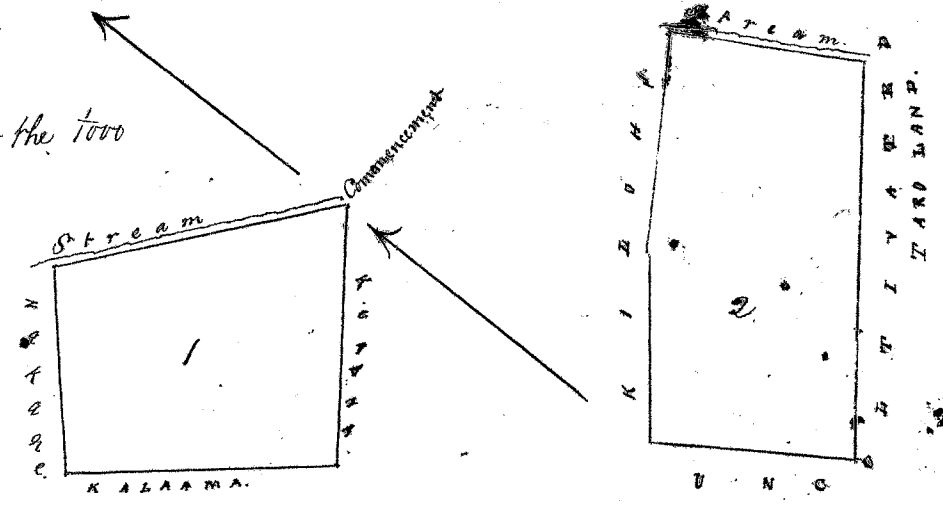
Pl. No. 6117 Noano, 2 Apana ma Hakihuu K.O.

No. 1. One Lot. Commencing at a stake; thence S. 52 1/2° W. 117 feet bounded by Kuana; thence N. 37 1/2° W. 122 feet bounded by Kalama; thence N. 49 1/2° E. 88 feet bounded by Nakanu; thence S. 49 1/2° E. 134 feet bounded by Stream and containing 345.7 fathoms.

No. 2. One Lot. Commencing at a stake; thence N. 57 1/2° E. 84 feet bounded by Kilo; thence N. 58 1/2° E. 100 feet bounded by Kilo; thence S. 38 1/2° E. 88 feet bounded by a Stream; thence S. 54° W. 183 feet; thence N. 32 1/2° W. 95 feet bounded by uncultivated Taro Land and containing 407 fathoms.

Measured by James Dillon
17th Dec. 1857.

Scale 100 ft to 1/4" or the 1000



Uku Pan Loa

W. H. Lee
G. M. Robertson
J. Metaulaha
J. H. Smith
Loaudi

Honolulu Maraki 6, 1857.

Pl. No. 5718 Auahilani, 3 Apana ma Hakihuu K.O.

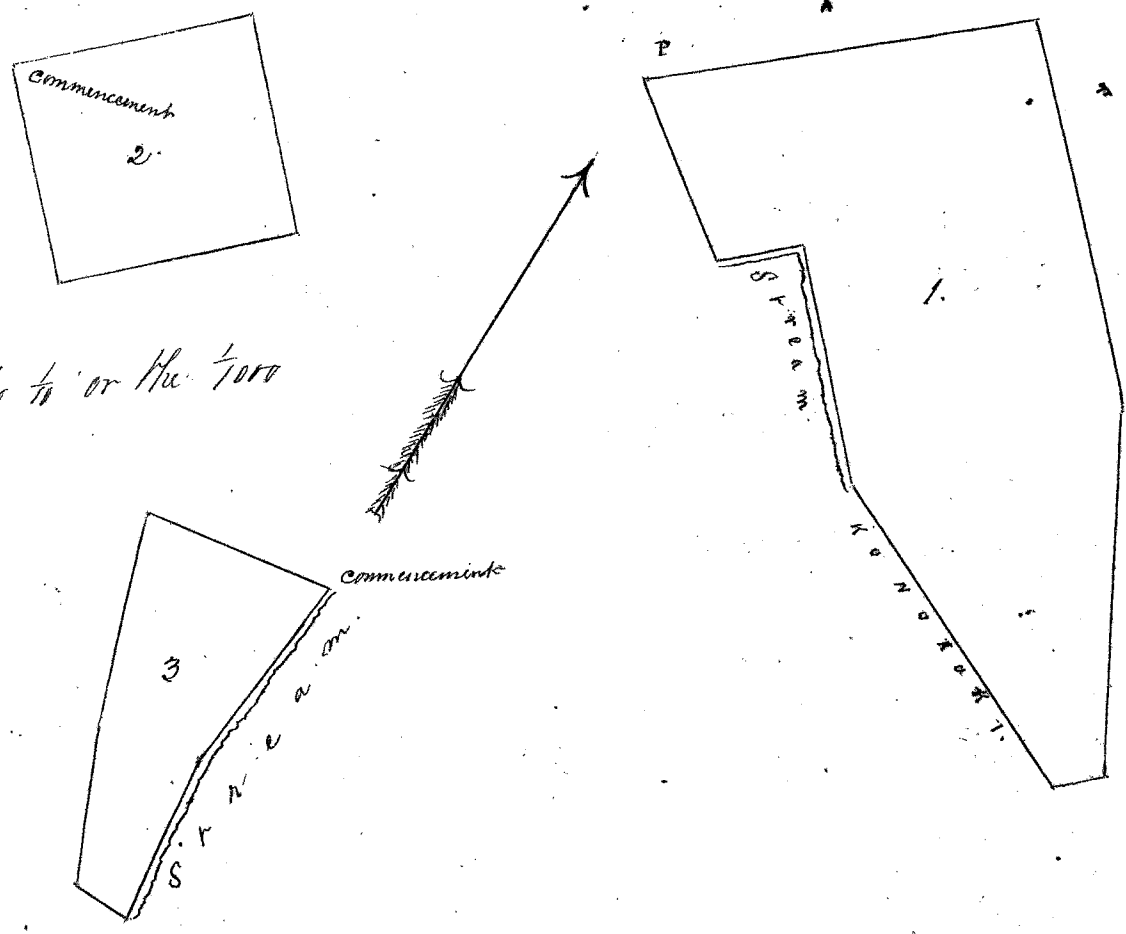
No. 1. Four Lots. Commencing at a stake; thence N. 49° E. 175 feet; thence S. 44° E. 175 feet; thence S. 29 1/2° E. 168 feet; thence S. 25° W. 21 feet bounded by Pasture from the Commencement; thence N. 65° W. 173 feet bounded by Konoiki; thence N. 43 1/2° W. 105 feet bounded by a Stream; thence S. 45 1/2° W. 37 feet bounded by a Stream; thence N. 54 1/2° W. 82 feet to the beginning and containing 1053.8 fathoms.

No. 2. Kuleana Dale. Commencing at the North East corner of Scale Lot No. 1. thence N. 46° E. 109 feet; thence S. 44° E. 100 feet; thence S. 46° W. 109 feet; thence N. 44° W. 100 feet, and containing 1/4 ACO.

No. 3. Four Lots. Situate in cutover, and commencing at a stake; thence S. 55° W. 100 feet with an effect of 84 feet to the right at the beginning and 44 feet on the same side at the end; thence S. E. 70 feet with an effect of 35 feet at the end and containing 239.5 fathoms.

Measured by James Dillon
19th Dec. 1857.

Scale 100 ft to 1/4" or the 1000



1053.8
302
239.5
1595.3
0.1210
1.383

Uku Pan Loa

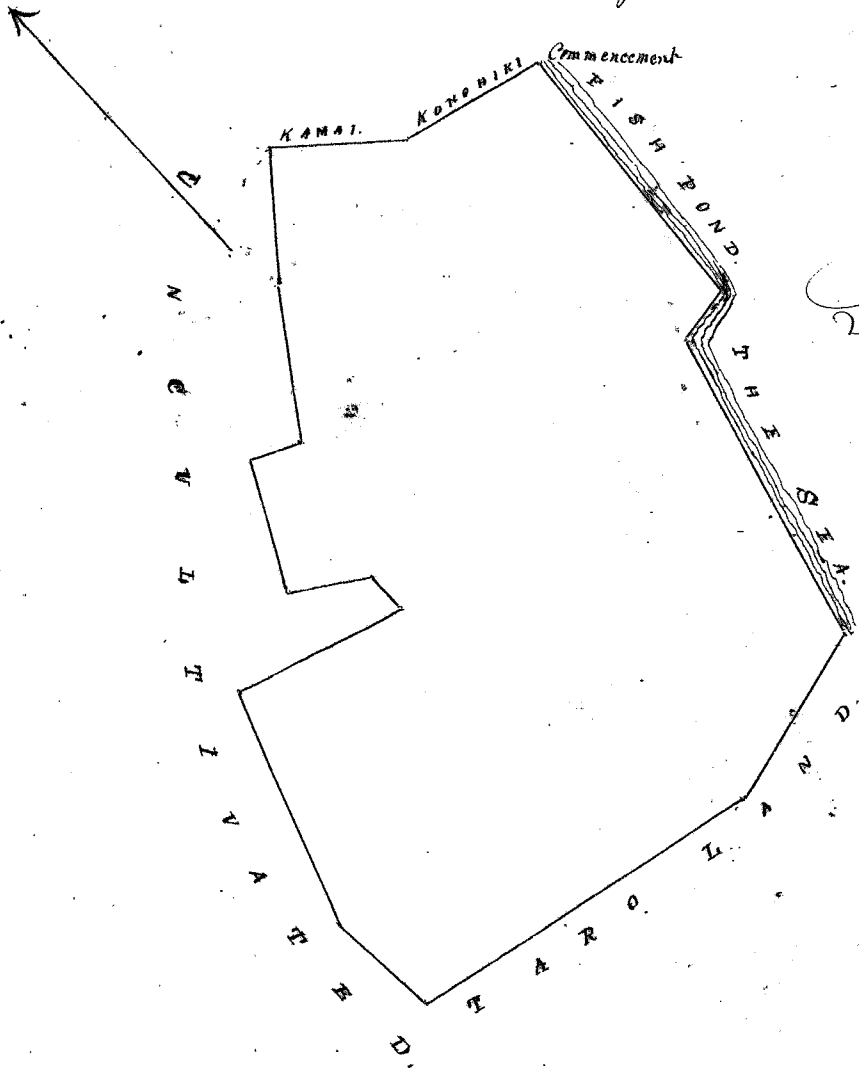
W. H. Lee
G. M. Robertson
J. Metaulaha
J. H. Smith
Loaudi

Honolulu Maraki 6, 1857.

Pl. No. 3068 Kouea, 1 Apana ma Hakipuu K.O.

Seven Poi and Kouea Kale. Commencing at a stake; thence S. 3° W. 138 feet bounded by a Fish Pond; thence S. 75 1/2° W. 27 feet; thence S. 12 3/4° W. 146 feet bounded by the Sea; thence S. 75° W. 90 ft; thence N. 80 1/2° W. 165 feet these last two lines being the Southwesterly boundary of Mr. Cooke's land; thence N. 8 1/2° W. 52 ft; thence N. 20° E. 115 ft; thence S. 74 1/2° E. 81 feet; thence N. 5° W. 20 ft; thence N. 57 1/4° W. 35 feet; thence N. 26° E. 60 feet; thence S. 69° E. 24 feet; thence N. 33 1/2° E. 71 ft; thence N. 36 1/2° E. 57 feet bounded by from the sea by uncultivated Taro Land; S. 51° E. 62 feet bounded by Kamai; thence S. 76 1/2° E. 72 feet bounded by Konoiki and containing 1941.8 fathoms.

Measured by James Dillon 14th Dec. 1850.



Scale 100 ft to 1" or the top.

Uku Pau Loa

\$7.

Whee
G. Robertson
J. Kekaulaha
J. H. Smith
Laomed

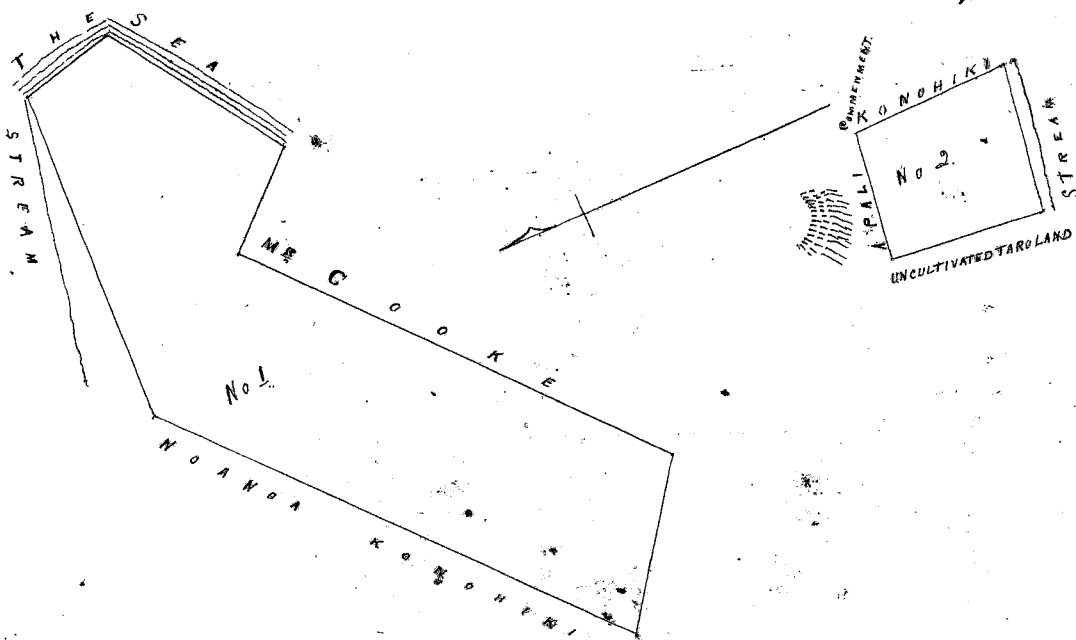
Honolulu Mar. 6, 1851.

Pl. No. 3061 Kouaana, 2 Apana ma Hakipuu K.O.

No. 1. One Poi and Kouea Lot. Commencing at a stake; thence N. 54 3/4° E. 117 feet bounded by Noana; thence S. 83 3/4° E. 153 feet with an offset to a stream which bounds it; thence S. 8° E. 43 feet bounded by the sea; thence S. 57 1/2° W. 92 feet, bounded by the sea; thence N. 37 1/4° W. 50 feet bound by Mr. Cooke; thence S. 51 1/2° W. 2.12 feet bounded by Mr. Cooke; thence N. 57° W. 88 feet, bounded by Mica; thence N. 50 1/4° E. 116 feet, and containing 836.6 fathoms.

No. 2. One Poi. Commencing at a stake; thence S. 2 3/4° W. 72 feet bounded by Konoiki; thence N. 77° W. 67 feet, bounded by a Stream; thence N. 10° E. 68 feet, bounded by uncultivated taro land; thence S. 77 3/4° E. 58 feet bounded by a pali; and containing 120.5 fathoms.

Measured by James Dillon 19th Dec. 1850



Uku Pau Loa

\$5.00

Whee
G. Robertson
J. Kekaulaha
J. H. Smith
Laomed

Honolulu Mar. 6, 1851

Ch. No. 3065. *Kulohi* 3 *Apana* ma *Kakipuu* N. O.

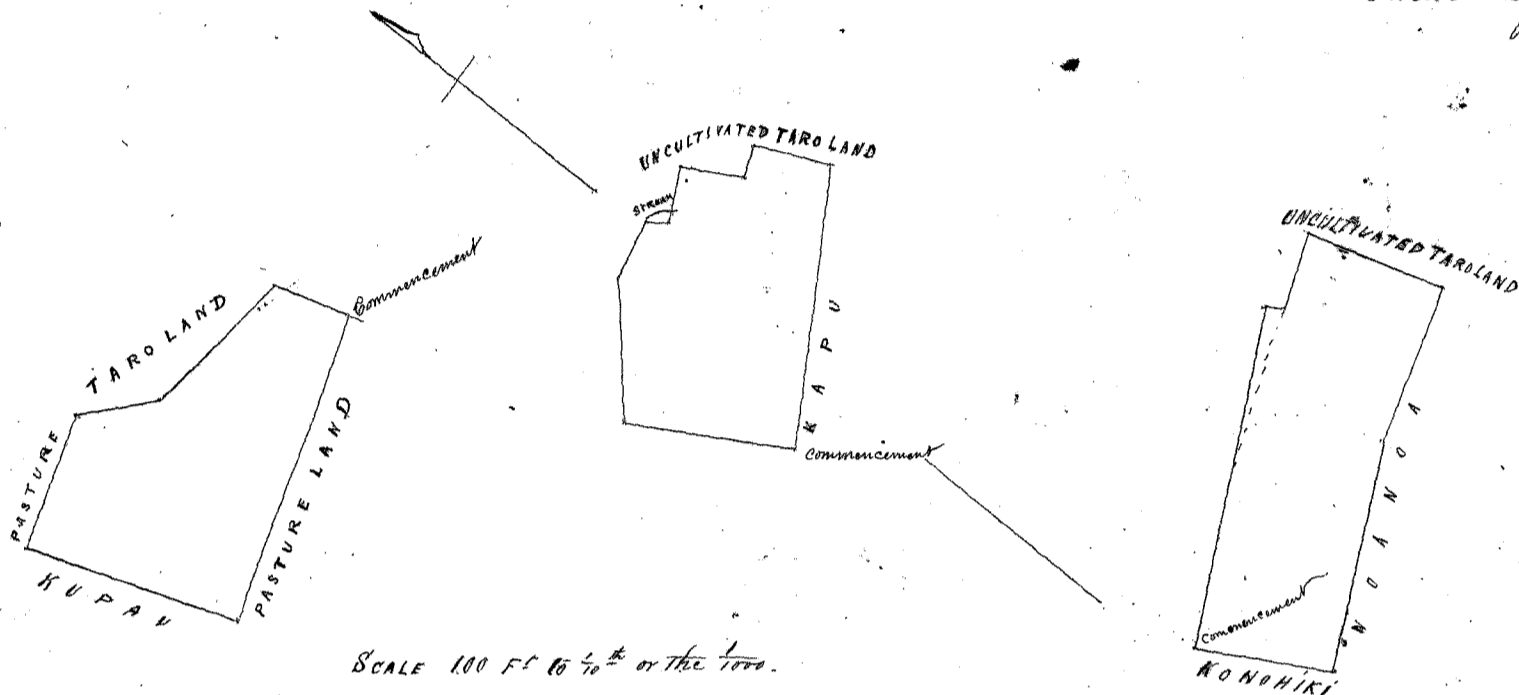
N^o 1. *Kulana Hale*. Commencing at a stake in the margin of taro land, thence S. 56 1/4° W. 142 feet bounded by pasture, thence N. 33 3/4° W. 100 feet bounded by *Kupau*; thence N. 55 1/4° E. 65 feet bounded by pasture, thence S. 65 1/2° E. 38 feet, bounded by Taro land, thence N. 85 1/4° E. 73 feet, thence S. 32 1/2° E. 30 feet, and containing 1/2 Acre.

N^o 2. *Seven Taro Lvs*. Commencing at a point from whence the *Moholi* bore. N. 74 3/4° E. thence N. 45 1/2° E. 25 feet, bounded by *Kupau*, thence N. 38° W. 68 feet, thence S. 57° W. 29 feet, thence N. 43 3/4° W. 57 feet, thence S. 69 3/4° W. 48 feet, thence N. 49 1/2° W. bounded by uncultivated Taro land, thence S. 64 1/2° W. 50 feet bounded by a Stream, thence S. 36 1/4° W. 130 feet bounded by uncultivated Taro land, thence S. 44 1/2° E. 149 feet, and containing 1074.8 fathoms.

N^o 3. *Two Lvs*. Commencing at a stake from whence the *Moholi* bore. N. 73 1/2° E. thence S. 40 1/2° E. 62 feet bounded by the *Konohiki*, thence N. 50 3/4° E. 104 feet, thence N. 58 3/4° E. 71 feet bounded by *Moanua*, thence N. 28 1/4° W. 63 feet bounded by uncultivated Taro land, thence S. 54 1/2° W. 189 feet with an offset of 8 feet to the right, and containing 322.8 fathoms.

Measured by James Dillon
16 Dec. 1850.

1074.8
322.8
2097.6
1210
E 792



Uku pau boo
W. H. Lee
G. M. Robertson
S. Metaulahao
J. H. Smith
Loamesi

\$ 7.00

Honolulu Mar 6. 1851.

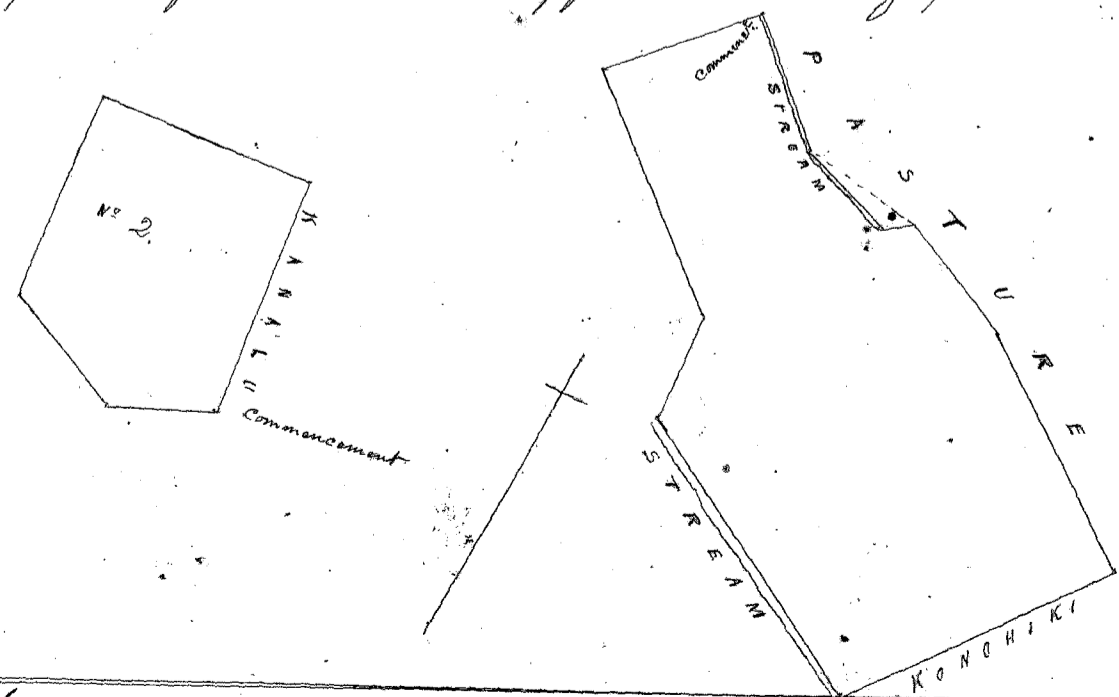
Ch. No. 3069. *Kaanaana* 2 *Apana* ma *Kakipuu* N. O.

N^o 1. *Seven Taro Lvs*. Commencing at a stake; thence S. 45 1/4° E. 66 feet bounded by a stream, thence S. 82 3/4° E. 51 feet bounded by a stream, thence S. 85 1/2° E. 62 feet, thence S. 54 1/2° E. 116 feet bounded by pasture, thence S. 37 3/4° W. 135 feet bounded by *Konohiki*; thence N. 60 3/4° W. 146 feet bounded by a stream and uncultivated Taro land; thence N. 3° W. 46 feet, thence N. 49 1/2° W. 124 feet, thence N. 43 1/2° E. 79 feet. And containing 934.5 fathoms.

N^o 2. *Kulana Hale*. Commencing at a stake, thence N. 5 1/4° W. 109 feet bounded by *Kanalu*; thence S. 84 3/4° W. 100 feet, thence S. 5 1/4° E. 97 feet, thence S. 65 1/2° E. 62 feet, thence N. 65° E. 47 feet. And containing 1/4 Acre.

Measured by James Dillon
18 Dec. 1850.

SCALE 100 FT to 1/16" of the 1000.



Uku pau
W. H. Lee
G. M. Robertson
S. Metaulahao
J. H. Smith
Loamesi

\$ 6.00

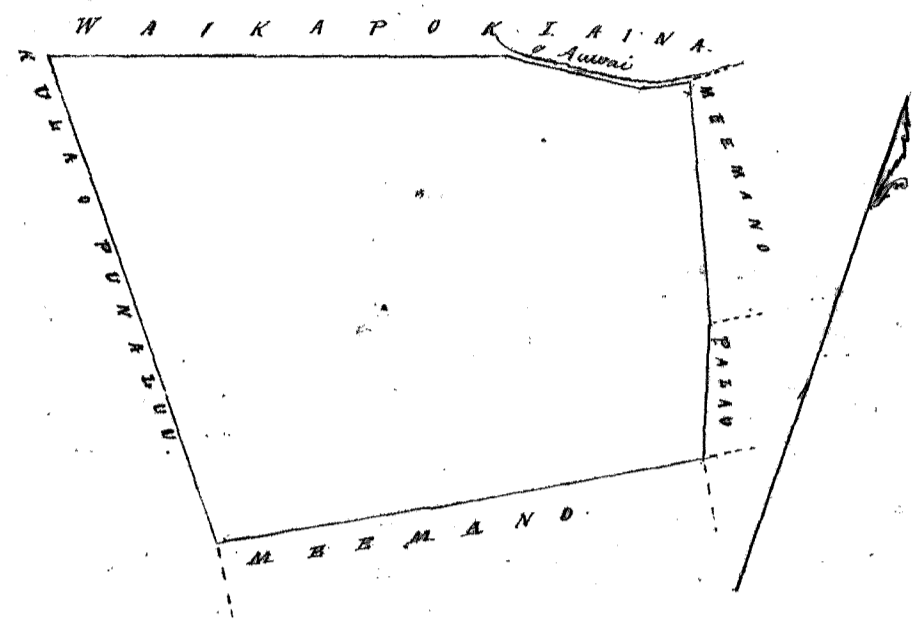
Mar. 6. 1851.

Co. No. 2491 Kalaikilo, 1 Apana ma Punaluu, Kaneohe, K. O.

5 Poi me ke Kahuahale, ma Punaluu, Kaneohe, Oahu. E hoomaka ana ma ke kahi Oema onakahi o keia, ke kahi Akaun maikai o ke Meemano Kahuahale a ke kahi Oem. onakahi o ke Palau, a e holo ana He. 48° 15' Kom. 5.17 kaul. ma ke Meemano a hiki i kona kahi Akaun maikai, ke kahi Oema onakahi o keia. Alaila He. 51° 45' Kom. 5.48 kaul. ma kaula o Punaluu a hiki i Waikapohi aima. Alaila He. 57° 15' Hei. 4.80 kaul. ma Waikapohi a hiki i ka auwai. Alaila He. 71° 30' Hei. .71 faukau; - He. 69° Hei. .71 faukau; - a He. 58° 15' Hei. .42 faukau; ma ke auwai ma Waikapohi ma hiki a hiki i ke kahi Akaun maikai o keia, ke kahi Akaun maikai o ke Meemano aima. Alaila He. 57° 45' Hei. 2.56 kaul. ma ke Meemano a hiki i ke Palau. - Alaila He. 29° Hei. 6.6 kaul. ma ke Palau a hiki i kahi i hoomaka'i. Matalo o ia Apana 2, 7/100 Eka.

A. S. Thurston.

June 13, 1850. - Sur.



Uku Pau Loa

17.

W. H. Lee
G. M. Robertson
J. Metaulahao
J. H. Smith
Loaudi

Honolulu Marakai 18, 1851.

Co. No. 1879 Palau, 2 Apana ma Punaluu, Kaneohe, Oahu.

Apana 1. Kahuahale, Punaluu, Kaneohe, Oahu. E hoomaka ana ma ke kahi Akaun maikai o keia, ke kahi Akaun maikai o ke Oulubulu kaui. a ke kahi Oema onakahi o ke Meemano, a e holo ana He. 74° Hei. 1.24 kaul. ma ke pa huu a hiki i ke Meemano. Alaila He. 62° 45' Hei. 3 kaul. a He. 53° Hei. 2.50 kaul. a hiki i ka pa huu. - Alaila He. 5° Kom. 4.70 kaul. ma ke pa ma Waikalua aima a hiki i kahawai. Alaila hui ana ma kahawai 5 kaul. a hiki i ke Oulubulu. Alaila ma ke Oulubulu He. 45° Kom. 1 kaul. - He. 15° Kom. 1.48 kaul. - He. 60° Kom. 1.84 kaul. - a He. 16° 30' Kom. 4.74 kaul. a hiki i kahi i hoomaka'i.

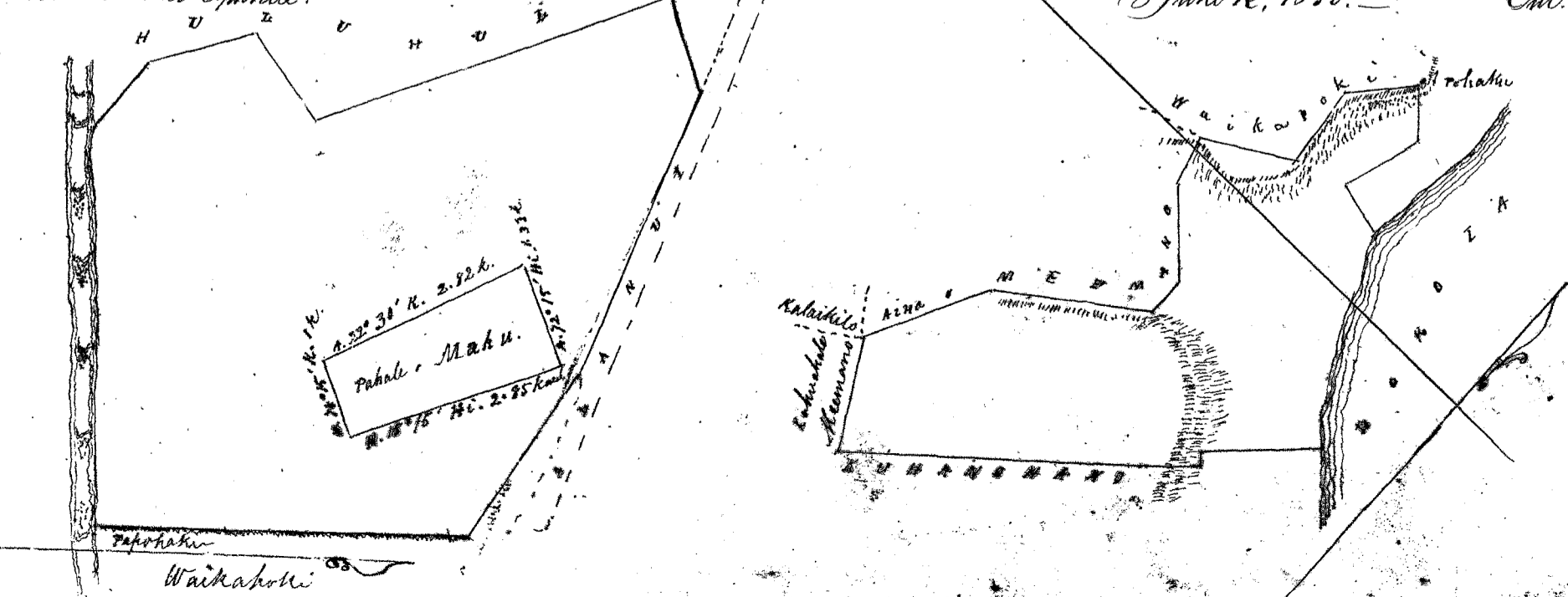
Ma ia Apana 3 1/100 Eka. Ma ke ke Kahuahale o Kahu ke 33/100, Kona iho 3 3/100 Eka.

Apana 2. 14 Poi me ke Kahuahale, Punaluu Kaneohe, K. O. E hoomaka ana ma ke kahi Oema maikai o keia, ke kahi Oema onakahi o Kalaikilo a ke kahi Akaun maikai o ke Meemano Kahuahale, a e holo ana He. 29° Kom. 1.46 kaul. ma ke Kalaikilo a hiki i ke Meemano aima. Alaila ma ke Meemano He. 26° 45' Hei. 1.72 kaul. - He. 55° 20' Hei. 2.08 kaul. - He. 4° 30' Kom. 51 faukau. Alaila He. 41° 15' Hei. 89 faukau ma Waikapohi aima a hiki i ka pa huu ma ke kahi o ka luv, a ma ke kahi o ka pa hui. - Alaila He. 43° 20' Hei. 73 faukau e iho ana a hiki i ka luv foalima. Alaila He. 18° Kom. 1.08 kaul. - a He. 75° 45' Hei. .67 faukau ma ke luv foalima a hiki i ka luv iho. Alaila He. 27° Hei. 1.18 kaul. a He. 30° 45' Hei. 1.63 kaul. ma ke luv a hiki i ke kahi Oema onakahi o keia, hui ana ma ke Kahuahale aima. Alaila ma ke Kahuahale He. 45° 15' Kom. 1.51 kaul. - Keenee 16 faukau i ka lima hama, He. 47° 30' Kom. 75 faukau a hiki i ka luv ka pa hui. - a He. 50° 15' Kom. 3.79 kaul. a hiki i kahi i hoomaka'i. Matalo o ia Apana 1 65/100 Eka.

A. S. Thurston

June 12, 1850. - Sur.

E mana i ka No. 118 o keia Bute; ma hooia ia hiki ma Palau, a ma hooia keia hiki ma ke Meemano hua ana o ke Opana.



Uku Pan Loa

#10.

G.M. Robertson
J. H. Smith

Honolulu Mar. 18, 1857.

Loane

Co. No. 10194 Neemano, 2 Apama ma Punaluu, Kaneohe, K. O.

Apama 1. Nahaahale ma Punaluu, Kaneohe, Oahu. E hoomaka ma ke kahi ahaan o kaia, ke kahi oona onakai o ke ka-
lailalo e fahi ana ma ke Palau, a e holo ana $26^{\circ}42'00''$ 1.20 kaul. - $26^{\circ}31'30''$ 2.73 kaul. ma ke paupua i sehoia a hiki i ke kahi oona onakai; -
Alaila $26^{\circ}00'45''$ 4.61 kaul. ma hula a hiki i ke kahi oona onakai o kaia. - Alaila $26^{\circ}30'00''$ 2.90 kaul. ma hula a hiki i ke kahi ahaan mauna
o kaia, ke kahi oona mauna o ke kalailalo. - Alaila $26^{\circ}15'00''$ 5.17 kaul. ma ke kalailalo a hiki i kahi i hoomaka'i. Alaila ke kahi Apama 1 $1/100$ Eka.

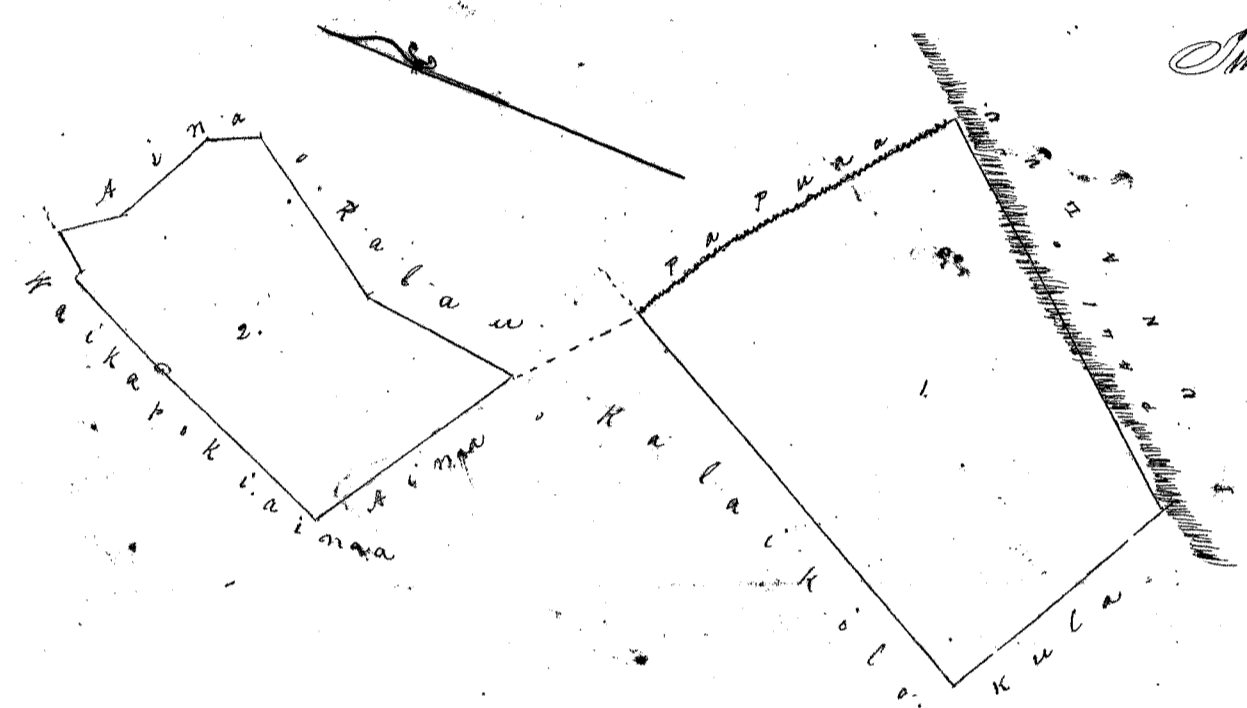
Apama 2. 14 Loo ma Punaluu E hoomaka ma ke kahi ahaan o kaia, ke kahi ahaan onakai o ke kalailalo e fahi ana ma
Waikapohi aha, a e holo ana ma Waikapohi $26^{\circ}41'45''$ 2.31 kaul. - $26^{\circ}48'45''$ 1.28 kaul. Keene e paupua pololei i ka lima aha. - a
 $26^{\circ}03'15''$ 4.7 faukua a hiki i ke Palau aha. - Alaila ma ke Palau $26^{\circ}17'00''$ $.66$ faukua. - $26^{\circ}42'00''$ 1.26 kaul. - $26^{\circ}4'30''$ 5.5 faukua,
 $26^{\circ}53'20''$ 2.08 kaul. - a $26^{\circ}26'45''$ 1.73 kaul. a hiki i ke kahi oona mauna o kaia, ke kahi ahaan onakai o ke Palau. - Alaila $26^{\circ}25'$
 2.56 kaul. ma ke kalailalo a hiki i kahi i hoomaka'i. Alaila ke kahi Apama 2 $1/100$ Eka. (1089 Apama)

A. S. Thurston

June 13, 1857.

Sur.

1.66
90
2.56



Uku Pan Loa

#7.

H. H. H.
G.M. Robertson
J. H. Smith
Loane

Honolulu, Mar. 18, 1857.

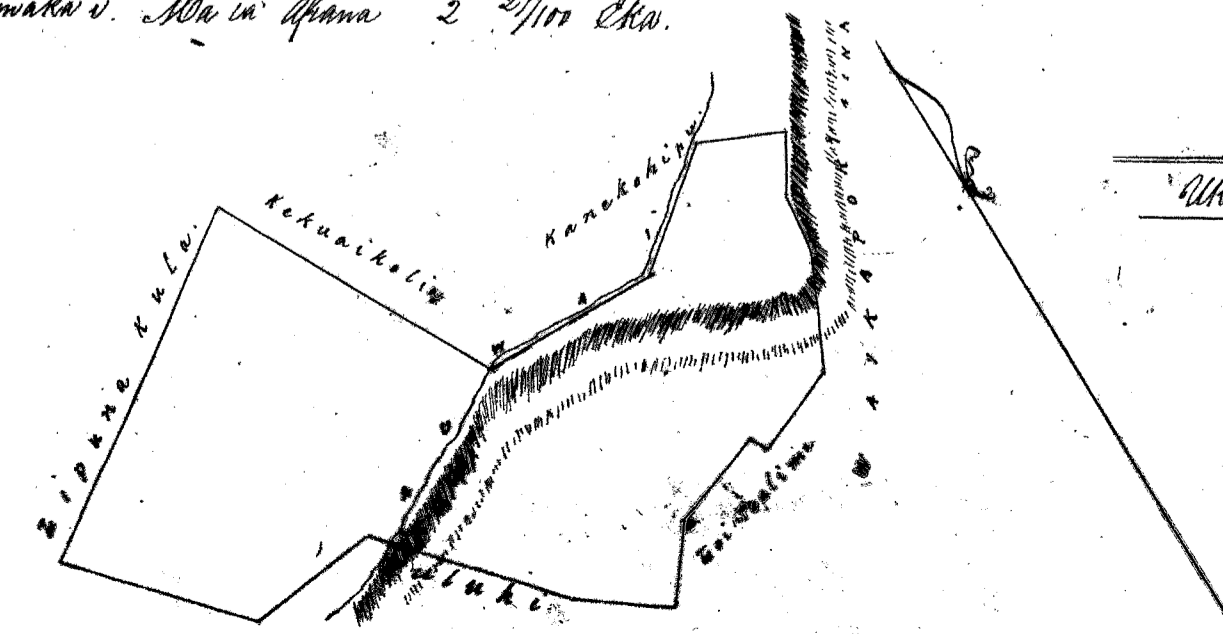
Co. No. 2496 Kelihiolomoku, 1 Apama ma Lipuna, Kaneohe, K. O.

Aha ma Lipuna, Kaneohe, Oahu. E hoomaka ma ke kahi ahaan onakai o kaia, fahi ana ma ke kahi ahaan onakai o ke kalailalo
pahaale a ma ke hula o Lipuna, - a e holo ana ma ke kalailalo $27^{\circ}30'00''$ 9.32 kaul. a onaku ka auwai i Ekiha 2.02 kaul. e
iho ana ma ka auwai. - $26^{\circ}53'15''$ 1.45 kaul. ma ka auwai ma ka aha o kaia o kaia a ma kaia o kaia a hiki i ke kahi o kaia. -
Alaila $26^{\circ}30'00''$ 98 faukua ma ke kaia o kaia a hiki i ka fahi. - Alaila ma ke kahi ka fahi ka mauna o kaia a ma Waikapohi
aha $26^{\circ}34'00''$ 69 faukua. - $26^{\circ}7'00''$ 64 faukua. - $26^{\circ}26'00''$ 1.32 kaul. e iho ana ma ke fahi a hiki i ka lima aha. - Alaila ma
ka fahi ma ke $26^{\circ}09'45''$ 1 kaul. Keene pololei i ka lima aha 16 faukua. - $26^{\circ}70'15''$ 1.12 kaul. - $26^{\circ}39'15''$ 92 faukua
a hiki i ke kahi oona mauna o kaia fahi ana ma ke kahi oona onakai o ke Palau aha. - Alaila $26^{\circ}57'45''$ 1.11 kaul. - a $26^{\circ}42'45''$ 2.23 kaul. ma ke
fahi a ma ka auwai. - Alaila ma hula $26^{\circ}08'45''$ 1.44 kaul. - $26^{\circ}43'00''$ 2.15 kaul. - $26^{\circ}54'00''$ 4.14 kaul.
a hiki i kahi i hoomaka'i. Alaila ke kahi Apama 2 $27/100$ Eka.

A. S. Thurston

June 13, 1857

Sur.



Uku Pan Loa

#8.

Mar. 18 1857.

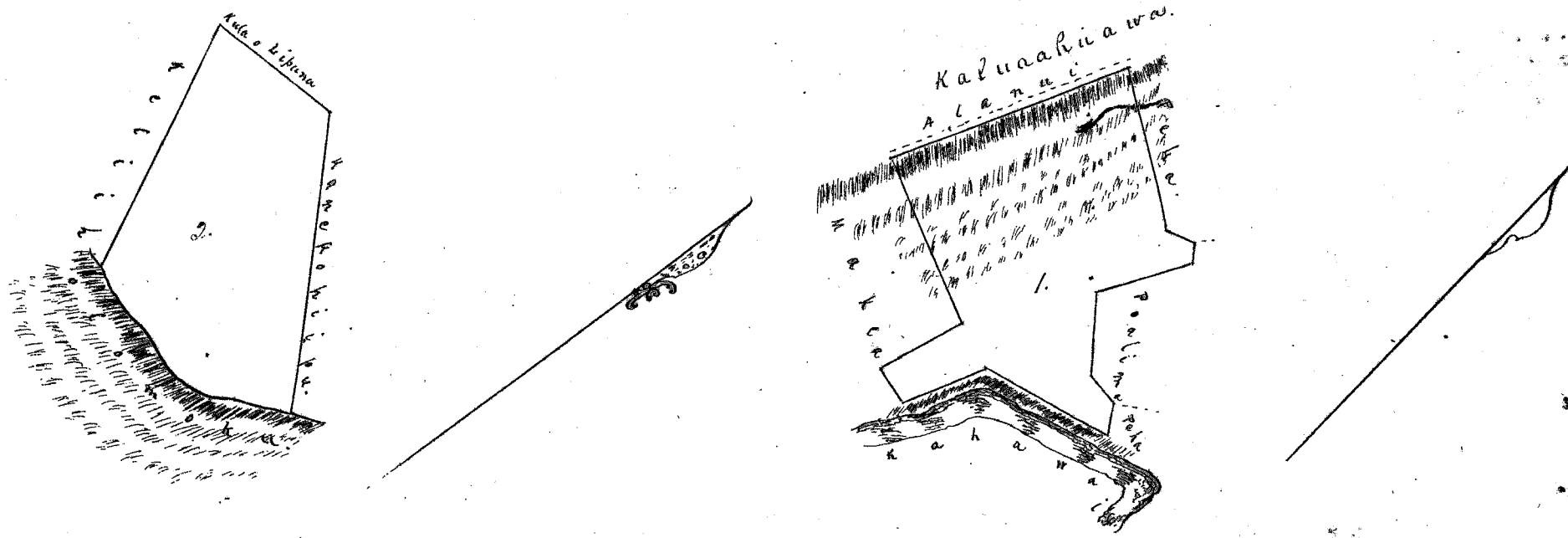
Pl. No. 2460 Kekuaikolia; 2 Apama ma Waiape, Kaneohe, K. O.

Apama 1. 5 Li ona Waiape, Kaneohe, Koolaupeke, Oahu. E hoomaka ana ke kiki Akau makai o keia, ma ke kiki faa pali i pali ana ma ke kiki Akau onauka o ke Paha ana; a e holo ana $\text{Bc. } 59^{\circ}45' \text{ S. } 2.17 \text{ kaul.}$ e iho ana ma ke pali. - a $\text{Ak. } 71^{\circ} \text{ S. } 36 \text{ faukw}$ ma ke Paha a kiki i ke loi faatima. - Alaila $\text{Bc. } 38^{\circ} \text{ S. } 23 \text{ faukw.}$ $\text{S. } 29^{\circ}15' \text{ S. } 1.23 \text{ kaul.}$ - $\text{Bc. } 43^{\circ}15' \text{ S. } 1.06 \text{ kaul.}$ - a $\text{Bc. } 85^{\circ} \text{ S. } 47 \text{ faukw}$ ma ke faatima a kiki i ke Paha. - Alaila $\text{Bc. } 42^{\circ} \text{ S. } 46 \text{ faukw}$ ma ke Paha a kiki i ke kiki keo Kahawai. - Alaila $\text{Bc. } 75^{\circ}30' \text{ S. } 1.78 \text{ kaul.}$ - a $\text{Bc. } 21^{\circ}25' \text{ S. } 1.17 \text{ kaul.}$ ma ke kiki keo Kahawai a kiki i ke Maken ana. - Alaila $\text{Ak. } 78^{\circ}30' \text{ S. } 55 \text{ faukw.}$ - $\text{Ak. } 15^{\circ}45' \text{ S. } 1.23 \text{ kaul.}$ - a $\text{Ak. } 68^{\circ}45' \text{ S. } 2.25 \text{ kaul.}$ e pui ana ma ke pali ma ke Maken a kiki i ke kiki i ke kiki Akau onauka o keia e pali ana ma ke kiki Akau onauka o ke Maken. - Alaila $\text{Ak. } 34^{\circ}31' \text{ S. } 3.16 \text{ kaul.}$ ma ke kiki keo pali a kiki i kahi i hoomaka'i. Ma ia Apama 1 Eka.

Ap. 2. Kahmahale ma Lihuna Kaneohe. E hoomaka ana ke kiki Akau onauka o keia ke kiki Akau makai o ke Keliho tom ana ma a e holo ana $\text{Ak. } 74^{\circ}30' \text{ S. } 1.80 \text{ kaul.}$ ma ke hula, Lihuna a kiki i ke kiki Ak. makai o keia ke kiki Ak. onauka o ke Kanihohihohu. - Alaila $\text{Bc. } 44^{\circ}15' \text{ S. } 3.87 \text{ kaul.}$ ma ke Kanihohihohu a kiki i ke Muri ke kiki Kona makai o keia. - Alaila ma ke Keliho tom ana $\text{Bc. } 53^{\circ}15' \text{ S. } 1.20 \text{ kaul.}$ $\text{Bc. } 2.03 \text{ kaul.}$ a $\text{Ak. } 27^{\circ}30' \text{ S. } 2.78 \text{ kaul.}$ a kiki i kahi i hoomaka'i. Ma ia Apama $\frac{88}{100}$ Eka. (1004 Anama)

A. G. Thurston

June 18, 1857. Sm.



Wm Pan Lor

#6

W. Bee
G. M. Robertson
S. N. Kaulahao

J. H. Smith
L. Ameli

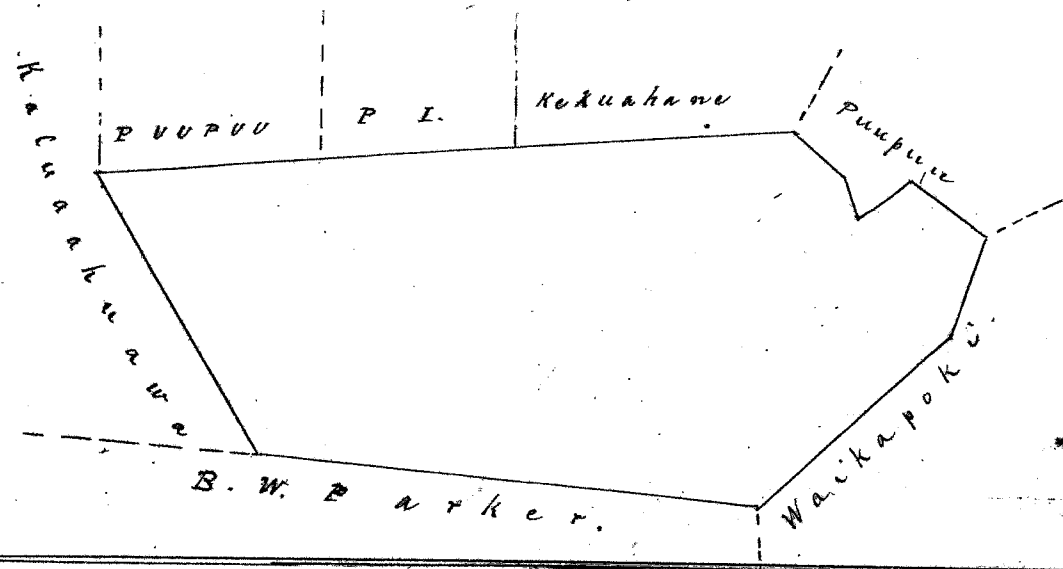
Honolulu Mar. 18, 1857.

Pl. No. 2620. Pahi; 1 Apama ma Kalaepaa, Kaneohe, K. Oahu.

Apama ma Kalaepaa, Kaneohe, Oahu. E hoomaka ana ke kiki Oima makai o keia ke kiki Akau onauka o ke pa o D. W. Parker, a e holo ana $\text{Bc. } 74^{\circ}30' \text{ S. } 5.30 \text{ kaul.}$ ma ke Parker pa a kiki i ke laau hoo ke kiki Oima onauka o keia. - Alaila $\text{Ak. } 52^{\circ}45' \text{ S. } 3.40 \text{ kaul.}$ ma ke hula o Kahaahuaana a kiki i ke kiki Oima onauka o ke Poupou kahahale ke kiki Akau onauka o keia Alaila $\text{Ak. } 66^{\circ}15' \text{ S. } 7.38 \text{ kaul.}$ ma ke Poupou, Pi, a ma Kahaahuaana a kiki i ke kiki o ke loi. - Alaila $\text{Bc. } 67^{\circ}45' \text{ S. } 68 \text{ faukw}$ ma ke Kahaahuaana a kiki i ke loi o Poupou. - Alaila $\text{Bc. } 40^{\circ} \text{ S. } 48 \text{ faukw.}$ - $\text{Ak. } 35^{\circ}30' \text{ S. } 67 \text{ faukw.}$ - $\text{Bc. } 73^{\circ}30' \text{ S. } 1 \text{ kaul.}$ ma ke Poupou. - Alaila $\text{Bc. } 1.11 \text{ kaul.}$ - a $\text{Bc. } 28^{\circ}45' \text{ S. } 2.62 \text{ kaul.}$ ma ke hula, Waikapoli a kiki i kahi i hoomaka'i. Ma ia Apama $\frac{63}{100}$ Eka.

A. G. Thurston

June 19, 1857. Sm.



Wm Pan Lor

#7

W. Bee
G. M. Robertson
S. N. Kaulahao

L. Ameli
J. H. Smith

Honolulu Mar. 18, 1857.

113.
 Cl. No. 2584 B. Moakea, 3 Ahana ma Waiape + Punaluu, Kaneohe K.O.

Ami ma Waiape, Kaneohe, Oahu.

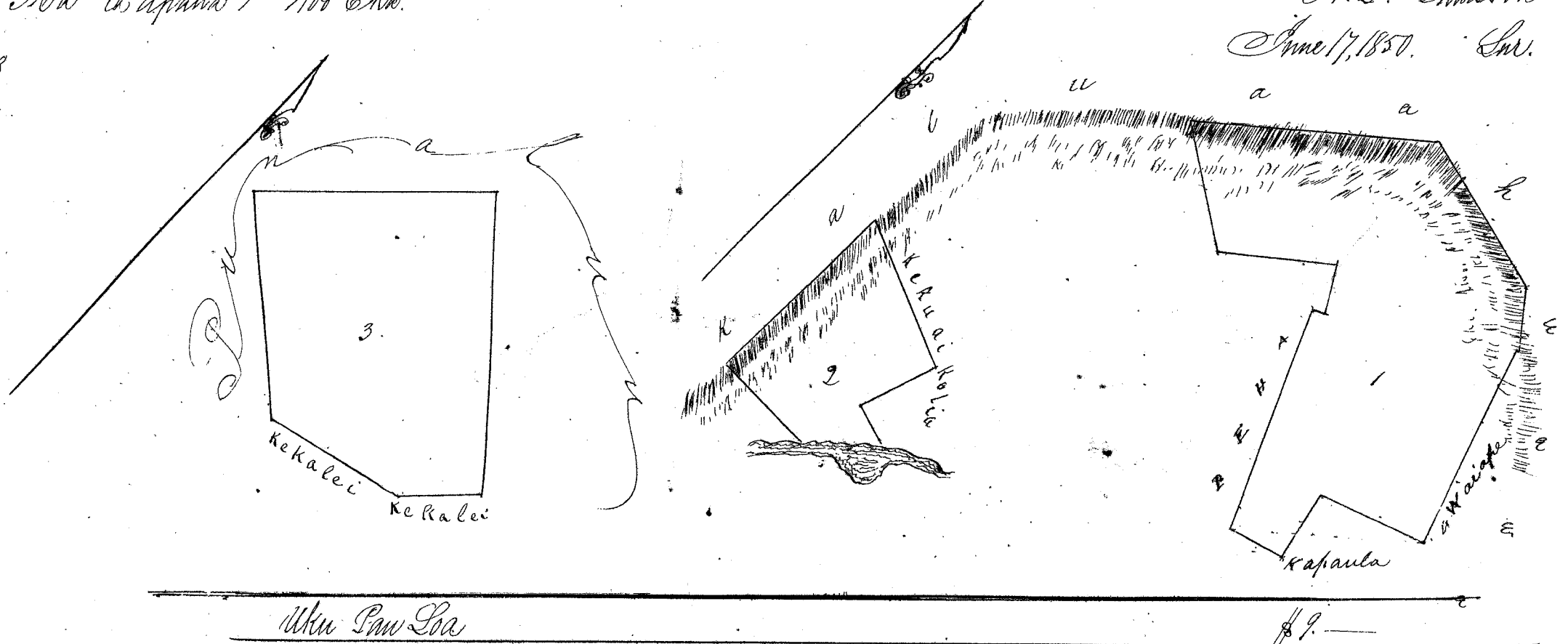
Ahana 1. 6 Poi + Mula. E hoomaka ma ke kahi o Hema makai o keia e pili ana me ke kahi o Hema makai o keia a e holo ana ma ke kahi o Kapaula. Alaila He. 59° 30' 00" N. 1.61 kaul. - He. 13° 30' 00" E. 1.10 kaul. - Alaila He. 72° 00' 00" N. 84 fanku ma ke Paha. - a ma ke Paha Ak. 27° 00' 00" N. 3.40 kaul. - Ak. 63° 45' 00" E. 17 fanku. - Ak. 32° 45' 00" N. 70 fanku. - He. 49° 30' 00" N. 1.75 kaul. - Ak. 57° 45' 00" N. 1.98 kaul. e pili ana a hiki i ke kahi kae pali, ke kahi o Hema makai o keia. Alaila ma ke kahi o Kahuahuu Ak. 47° 15' 00" E. 3.56 kaul. - He. 79° 30' 00" E. 2.49 kaul. - He. 44° 00' 00" E. 97 fanku. - Alaila He. 20° 45' 00" E. 3.00 kaul. ma ke ala e iho ana ma ke kahi a ma ke kahi o Wai-ape a hiki i kahi o hoomaka'i. Ma ia Ahana 1 88/100 Eka.

Ahana 2. 2 Poi + Mula. E hoomaka ma ke kahi o Hema makai o keia ma ke kahi kae pali e pili ana me ke kahi o Hema makai o keia a e holo ana ma ke kahi o Kahuahuu. Alaila He. 68° 45' 00" E. 2.25 kaul. e iho ana ma ke kahi. He. 15° 45' 00" N. 1.20 kaul. - He. 78° 30' 00" E. 55 fanku a hiki i ke kahi kae kahawai. - Alaila pili ana kahawai 1.20 kaul. - Alaila Ak. 87° 15' 00" N. 1.49 kaul. e pili a hiki i ke kahi. - Alaila Ak. 3 kaul. ma ke kahi kae pali a hiki i kahi o hoomaka'i. Ma ia Ahana 48/100 Eka.

Ahana 3. Paha ma Punaluu, Kaneohe. E hoomaka ma ke kahi o Hema makai o keia ma ke kahi o Hema makai o keia a e holo ana ma ke kahi o Punaluu Ak. 48° 00' 00" N. 3.30 kaul. a hiki i ke kahi o Hema makai o keia Ak. 45° 15' 00" E. 3.50 kaul. a hiki i ke kahi o Hema makai o keia. - He. 40° 15' 00" E. 4.36 kaul. - hiki i ke kahi o Hema makai o keia e pili ana me ke kahi o Hema makai o keia. Alaila ma ke kahi o Hema makai. He. 47° 45' 00" N. 1.19 kaul. - He. 77° 45' 00" N. 2.13 kaul. a hiki i kahi o hoomaka'i. Ma ia Ahana 1 33/100 Eka.

A. G. Thurston
 June 17, 1850. Sur.

1.89
 48
 1.33
 3.70



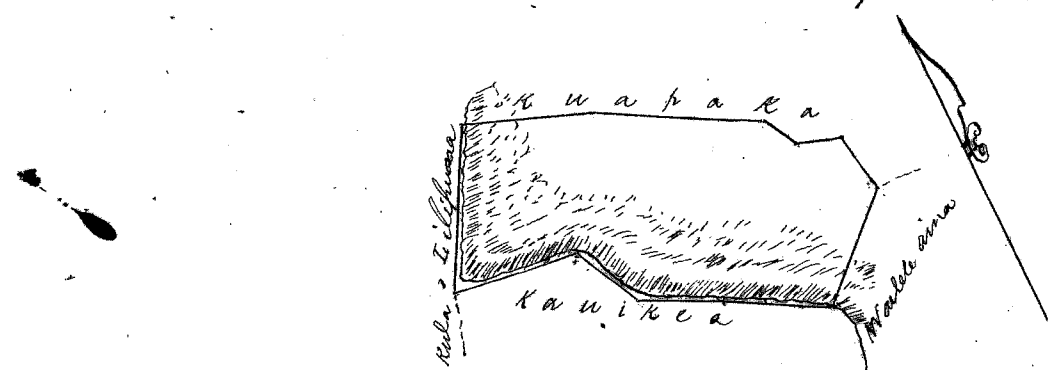
W. H. Bee
 G. M. Robertson
 J. Kekuauohou
 J. H. Smith
 L. L. Loomis

Honolulu Moctaki 18, 1851

Cl. No. 10447 Nooku, 1 Ahana ma Lilipuna, Kaneohe, Koolau-poko Oahu.

6 Poi ma Lilipuna, Kaneohe, Oahu. E hoomaka ma ke kahi o Hema makai o keia ke kahi o Hema makai o keia a e holo ana ma ke kahi o Lilipuna a hiki i ke kahi o Hema makai o keia. Alaila He. 60° 15' 00" E. 1.34 kaul. - He. 50° 30' 00" E. 1.85 kaul. - He. 20° 30' 00" E. 42 fanku. - He. 61° 00' 00" E. 48 fanku. - a He. 1° 45' 00" N. 60 fanku ma ke kahi o Hema makai o keia. Alaila He. 56° 15' 00" N. 1.36 kaul. e pili ana ma ke kahi a ma ke kahi o Hema makai o keia a hiki i ke kahi o Hema makai o keia. Alaila He. 49° 30' 00" N. 1.28 kaul. - Ak. 53° 30' 00" N. 82 fanku. - Ak. 13° 45' 00" N. 78 fanku. - a Ak. 71° 15' 00" N. 1.36 kaul. ma ke kahi o Hema makai o keia a hiki i kahi o hoomaka'i. Ma loko o ia Ahana 74/100 Eka. (895 amana)

A. G. Thurston



W. H. Bee
 G. M. Robertson
 J. Kekuauohou
 J. H. Smith
 L. L. Loomis

Honolulu Mar. 18, 1851

Plat. No. 2323 Plats 3 Apana ma Waiape + Punaluu, Kameohe, K.O.

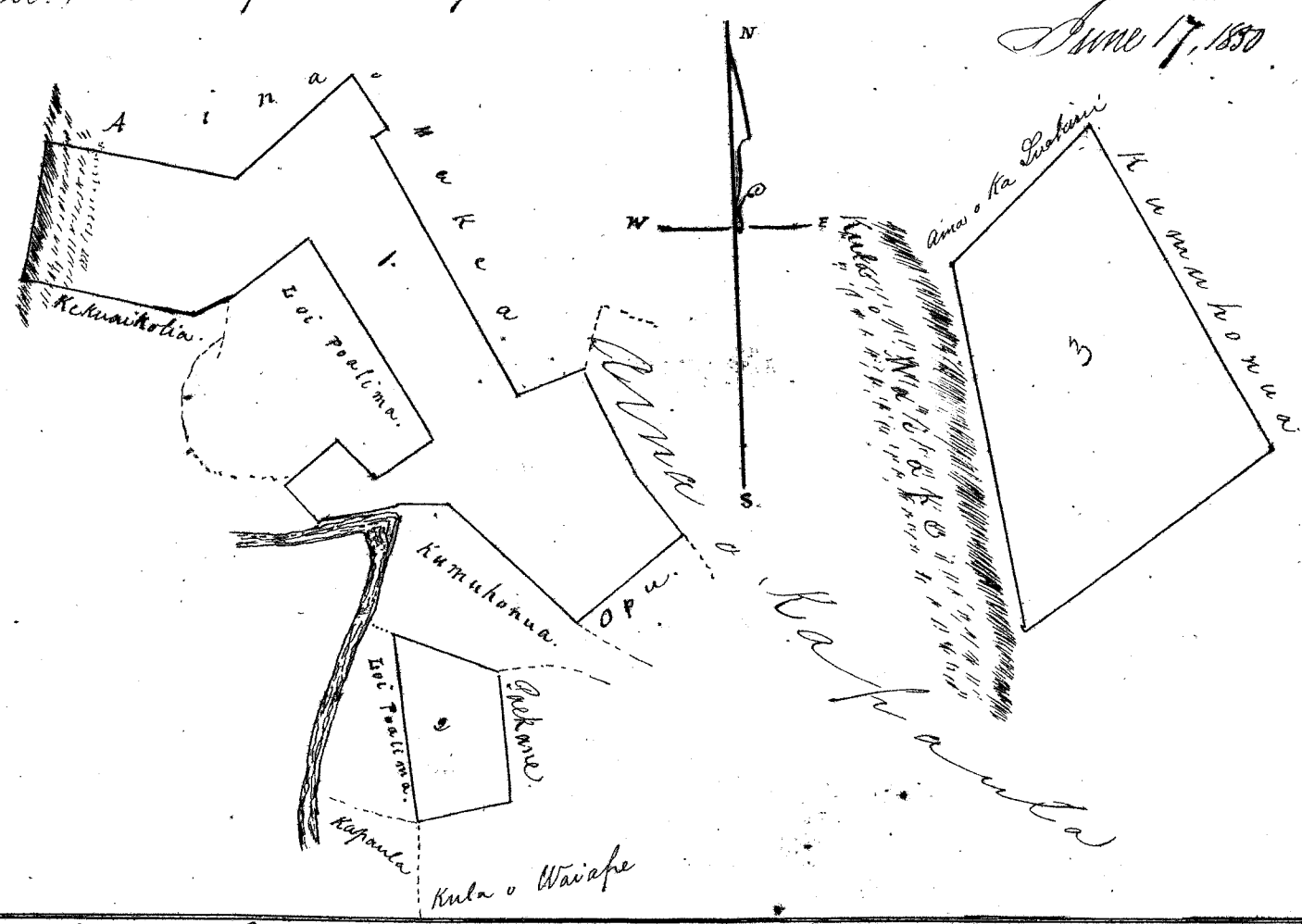
Aina ma Waiape, Kameohe, Oahu.

Apana 1. 5 Loi + Kula. E hoomaka ma ke kahi Akau makai o keia e fili ana me ke kahi Akau mauka o ka aina o Maheka ma ka lili kae pali, a e holo ana ma ke Maheka He. 57° 45' Hei. 1.98 kaul. - Ak. 49° 30' Hei. 1.75 kaul. - He. 32° 45' Hei. 70 pautu. - He. 63° 45' Nom. 17 pautu. - He. 27° Hei. 3.40 kaul. - Ak. 72° Hei. 84 pautu. - Alaila ma ke Kapuana He. 24° 15' Hei. 1.30 kaul. - He. 38° Hei. 89 pautu. - Alaila He. 51° 45' Hei. 1.60 kaul. ma ke Opu. - Alaila ma ke Kumuhoonua Ak. 45° Nom. 2 kaul. - Ak. 88° 15' Nom. 58 pautu. - He. 84° Nom. 98 pautu e pui ana ma ka lili kae kahawai. - Alaila Ak. 42° Nom. 46 pautu ma ke Kekuaitohia. - Alaila ma ke lili foalima la. - Ak. 46° 30' Hei. 78 pautu. - He. 44° Hei. 58 pautu. - Ak. 62° Hei. 71 pautu. - Ak. 28° 45' Nom. 2.70 kaul. - He. 59° 45' Nom. 1.21 kaul. - Alaila ma ke Kekuaitohia He. 71° Nom. 36 pautu. - Ak. 59° 45' Nom. 2.17 kaul. e pui ana a hiki ihuna o ka pali. - Alaila Ak. 28° 30' Hei. 1.66 kaul. ma ka lili kae pali a hiki i kahi i hoomaka i. Ma ia Apana 1 45/100 Eka.

Apana 2. 1 Loi ma Waiape. E hoomaka ma ke kahi Oema mauka o keia e fili ana me ke kahi Akau makai o ka Kapuana a me ke kahi Oema makai o ka lili foalima, a e holo ana Ak. 5° 45' Nom. 2.29 kaul. ma ke lili foalima la. - Alaila He. 67° 45' Hei. 1.31 kaul. ma ke Kumuhoonua. - Alaila He. 3° 15' Hei. 1.47 kaul. ma ka lili o Paekane. - Alaila He. 76° 15' Nom. 1.06 kaul. ma ke kula o Waiape a hiki i kahi i hoomaka i. Ma ia Apana 1/5 Eka.

Apana 3. Pahala ma Punaluu, Kameohe. E hoomaka ma ke kahi Akau mauka o keia e fili ana me ke kahi Oema mauka o ka aina o ka Kulepule. a e holo ana Ak. 45° 30' Hei. 2.21 kaul. ma ka ka luakini aina. - Alaila He. 28° 15' Hei. 4.24 kaul. ma ke Kumuhoonua. - Alaila He. 54° 45' Nom. 3.50 kaul. ma ke Kapuana. - Alaila Ak. 10° 30' Nom. 4.36 kaul. ma ke kula o Waiape a hiki i kahi i hoomaka i. Ma ia Apana 1 13/100 Eka.

A. G. Thurston
June 17, 1850 Sur.



1.45
29
173
2.78

Uku Pau Loa \$9.-

W. H. Bee
G. M. Robertson
J. Kekuaitohia
Loamed
C. H. Smith

Honolulu Mar. 18, 1851.

Plat. No. 2469 Koenakaiia, 3 Apana ma Wailele, Kameohe, K. O.


Aina ma Wailele, Kameohe, Oahu.

Apana 1. 3 Loi. E hoomaka ma ke kahi Oema makai o keia e fili ana me ka lili o Kanikea, a e holo ana He. 71° 45' Nom. 1.12 kaul. e pui ana a hiki i ka lili foalima ma ka lili kae pali. - Alaila Ak. 29° Nom. 76 pautu ma ka foalima ma ka lili pali keekee. - Alaila Ak. 17° Hei. 80 pautu ma ka lili pali ma ka foalima a me ke Kanikea aina. - Alaila Ak. 81° 45' Hei. 1.44 kaul. ma ka lili pali ma ke Kanikea. - Alaila He. 25° 30' Hei. 70 pautu e iho ana a hiki i ke Kanikea lili. - Alaila He. 10° 30' Nom. 60 pautu ma ia lili a hiki i kahi i hoomaka i. Ma ka o ia Apana 18/100 Eka. (217 Mawa.)

Apana 2. 2 Loi. E hoomaka ma ke kahi Akau makai o keia e fili ana me ke Kamehoalani ma ke Alamui, a e holo ana He. 20° 45' Hei. 54 pautu. a He. 28° 30' Hei. 79 pautu ma ke Alamui. - Alaila Ak. 86° 30' Nom. 1.53 kaul. e pui ana ma kahawai a hiki i ke Opu. - Alaila Ak. 14° 30' Nom. 79 pautu. - a Ak. 19° 30' Nom. 22 pautu ma ke Opu a hiki i ke Kamehoalani. - Alaila Ak. 82° 30' Hei. 1.23 kaul. ma ke Kamehoalani a hiki i kahi i hoomaka i. Ma ka o ia Apana 14/100 Eka.

Apana 3. 2 Lōi. E hōmaka ma ke kahi Akua maika o keia e pili ana me ka lūpua aia ma Kahawai, a e holo iho ana ma Kahawai
He. 61° 20' N. 1.67 fanku. a He. 39° 15' N. 66 fanku a hiki i ke kahi maika. Alaila He. 68° 45' N. 65 fanku ma ke kahi maika a hiki i ke lūpua. Alaila
He. 65° 30' N. 1.66 fanku. a He. 15° 30' N. 90 fanku ma ke lūpua a hiki i kahi i hōmaka'i. Mahele o ia Apana 1/100 Eka. (1930.)
W.G. Thurston
June 18, 1857 Sm.

18
14
76
48



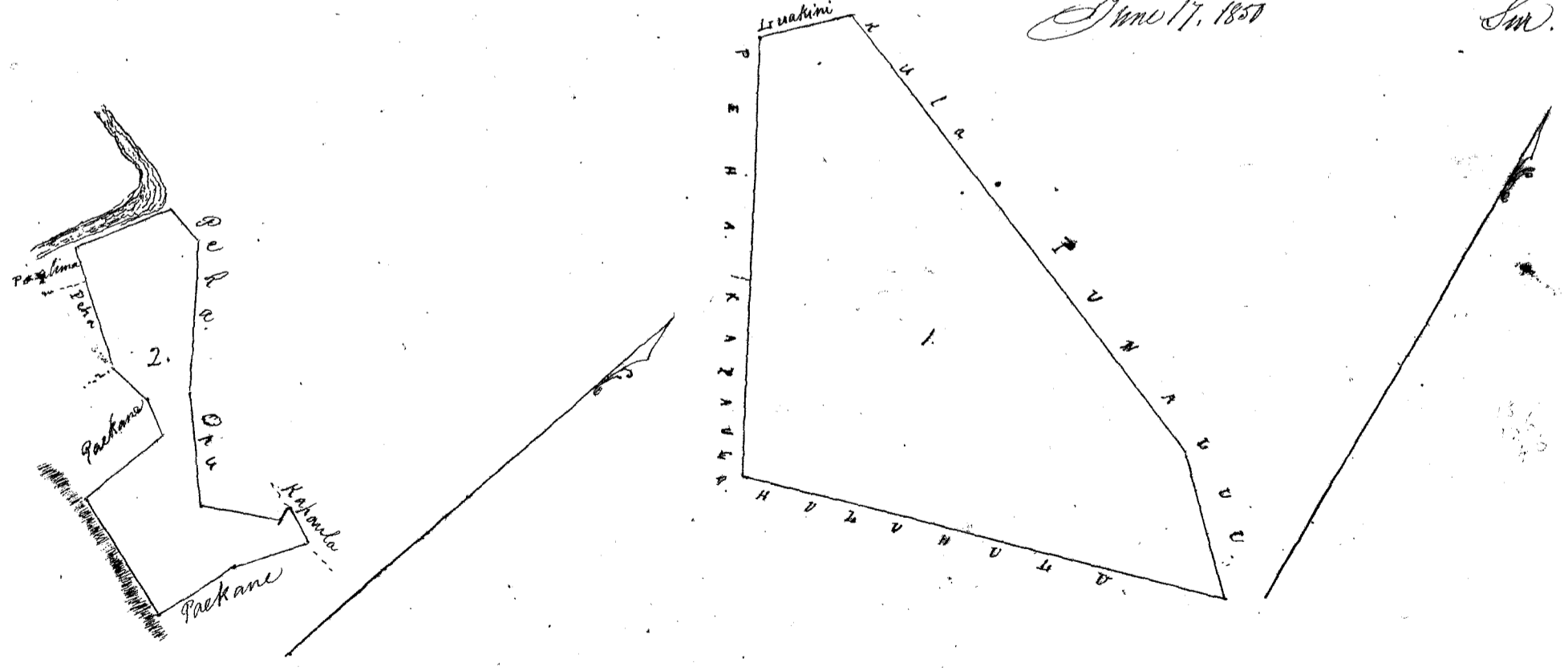
Uku Pan Lōi #5.

H. Hee
Gm Robertson
J. Kekaulahao
J. H. Smith
Loane
Honolulu Maraki 18, 1857.

Cl. No. 2004 Kumuhoonua, 2 Apana ma Punaluu & Waiape, Kaneohe, K. Oahu.

Apana 1. Kahuahale ma Punaluu, Kaneohe, Oahu. E hōmaka ma ke kahi Akua maika o keia ke kahi ak. maikai o ke Paha
kahuahale a e holo ana He. 45° 45' N. 1.26 kaul. ma ke kahi o ka Luakini. a hiki i ke kahi ak. maikai o keia. Alaila He. 68° 15' N. 7.23
kaul. a He. 46° 45' N. 1.98 kaul. ma ke kahi a hiki i ke kahi Akua maika o keia e pili ana me ke Kūlūhulu kahuahale. Alaila He. 73° 15'
N. 6.57 kaul. ma ke Kūlūhulu a hiki i ke kahi Akua maika o keia e pili ana me ke Kapaula kahuahale. Alaila He. 31° 30' N. 1.55
kaul. ma ke Kapaula. Alaila He. 38° 15' N. 4.24 kaul. ma ke Paha a hiki i kahi i hōmaka'i. Ma ia Apana 2 1/4 Eka.

Apana 2. 3 Lōi ma Waiape Kaneohe. E hōmaka ma ke kahi Akua maika o keia e pili ana me ka aia o Paekane a me
Kapaula, a e holo ana He. 22° 30' N. 90 fanku. a He. 10° N. 1.27 kaul. ma ke Paekane a hiki i ke kahi Akua maika o keia. Alaila
He. 80° N. 1.80 kaul. ma ke kumu pahe. Alaila He. 1° 15' N. 1.34 kaul. ma ke kumu pahe o ka aia o He. 73° 30' N. 50 fanku. a He. 82° 30'
N. 59 fanku ma ke Paekane. Alaila He. 67° 45' N. 1.65 kaul. ma ke Paha a me ke lōi pahe a hiki i Kahawai. Alaila He. 17° 15' N. 1.
37 kaul. e pili ana ma Kahawai a hiki i ka aia o Paha. Alaila ma ke Paha He. 88° 15' N. 58 fanku. He. 45° N. 2 kaul. Alaila He. 52° 30'
N. 1.57 kaul. He. 48° 15' N. 1.09 kaul. a me ke lōi pahe a hiki i ka aia o Kapaula. Alaila He. 72° 45' N. 50
fanku ma ke Kapaula a hiki i kahi i hōmaka'i. Ma ia Apana 834 Eka.
A.C. Thurston
June 17, 1857 Sm.



Uku Pan Lōi #8.

H. Hee
Gm Robertson
J. Kekaulahao
Loane
J. H. Smith
Honolulu Maraki 18, 1857.

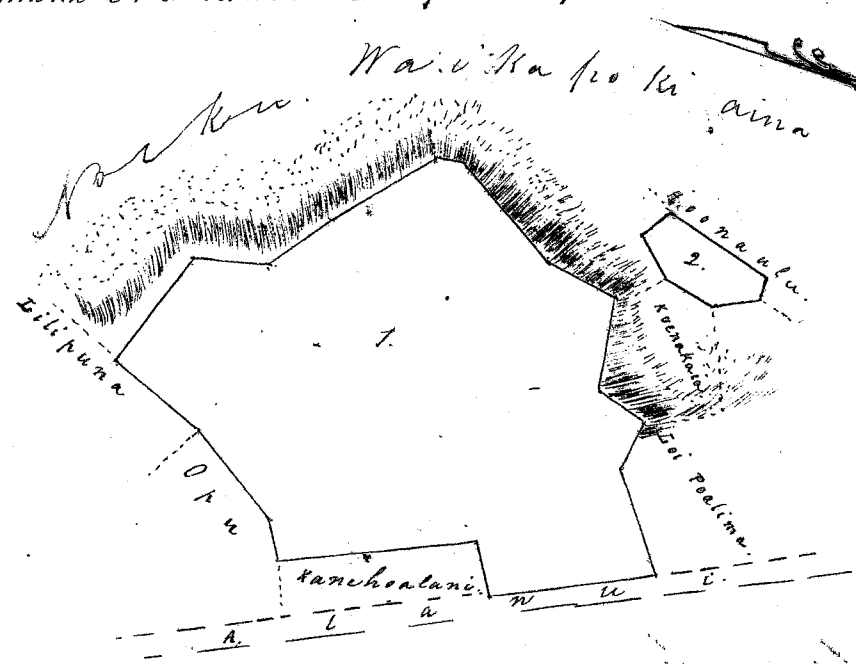
Pl. No. 8456 Kauikea, 2 Apama ma Waiale, Kaneohe, K.O.

Apama 1. 6 Lōi me Kula ma Waiale, Kaneohe, Oahu. E hōmaka ma ke kīhi o kēia mānaka o kēia pūhi ana me ka lōi pūhina ma ke alama, a e holo ana $27^{\circ}20'$ Nom. 1.80 kaul. ma ke alama a hiki i ke Kaneohealani lōi. Alaila $57^{\circ}30'$ He. 56 pūhū. - a 23° Nom. 2.09 kaul. ma ke Kaneohealani a hiki i ke Opuhale. - Alaila $58^{\circ}45'$ He. 42 pūhū. - a 33° He. 1.22 kaul. ma ke Opuhale a hiki i kōna kīhi. - Alaila $21^{\circ}45'$ He. 1.12 kaul. ma kula o Lilihūna a hiki i ke kīhi $71^{\circ}15'$ He. 1.36 kaul. - He. $13^{\circ}45'$ He. 78 pūhū. - He. $53^{\circ}30'$ He. 82 pūhū. - a $49^{\circ}30'$ He. 1.28 kaul. ma ke Nōkū ma ka auwai. Alaila He. 2° He. 32 pūhū. - He. $29^{\circ}15'$ Nom. 1.38 kaul. e pū ana ma ka auwai. - Alaila He. $5^{\circ}30'$ Nom. 79 pūhū e oia ana ka auwai, a ma ka kīhi kae pali a hiki i ke Kōnakaia ana. Alaila He. $81^{\circ}45'$ Nom. 1.14 kaul. - a He. 17° Nom. 58 pūhū ma ke Kōnakaia a hiki i ka lōi pūhina. - Alaila 82° Nom. 49 pūhū a He. 53° Nom. 1.20 kaul. ma ka lōi pūhina a hiki i kahi i hōmaka'i. Maloko o ia Apama 1 ⁶³ Ekā.

Ap. 2. 1 Lōi ma Waiale. E hōmaka ma ke kīhi mānaka o kēia pūhi ana me ke Kōnakaia ana, a e holo ana $24^{\circ}15'$ Nom. 46 pūhū ma ke Kūmū pali a hiki i ke Kōnakaia. - Alaila $10^{\circ}30'$ He. 60 pūhū ma ke Kōnakaia. Alaila 39° He. 50 pūhū ma ke Kūmū pali. Alaila He. $54^{\circ}15'$ He. 40 pūhū ma ke Opuhale. - Alaila He. $19^{\circ}30'$ Nom. 1.22 kaul. - a He. $87^{\circ}15'$ Nom. 17 pūhū ma ke Kōnakaia a hiki i kahi i hōmaka'i. Maloko o ia Apama 2 ⁷² Ekā.

June 18, 1850. Sur.

A. G. Thurston



1.63
50
157
12
C. 834 E

Walter Pan Loo

66 -

W. H. Lee
G. M. Robertson
J. K. Kaulahao
J. H. Smith
Louise

Honolulu Mar 18, 1851.

Pl. No. 2156 Opuhale, 3 Apama ma Kalouiki, Kalawa, Ewa, Oahu.

He mauaina Monohikihulihū, ili Kalouiki, Kalawa, Ewa, Oahu.

Apama 1. He lōi 1 iloko o Monohikihulihū, Kalouiki, Kalawa. E hōmaka ma ma ke kīhi o kēia, a e holo ana 53° Nom. i 1.66 kh. ma ka palena auwai; 42° He. i 1.35 kh. ma ka palena kōle; 53° He. i 1.37 kh. ma ka palena kōle 42° Nom. i 1.32 kh. ma ka palena kōle. Maloko o kēia lōi, he 2.20 kh. hūmahalike.

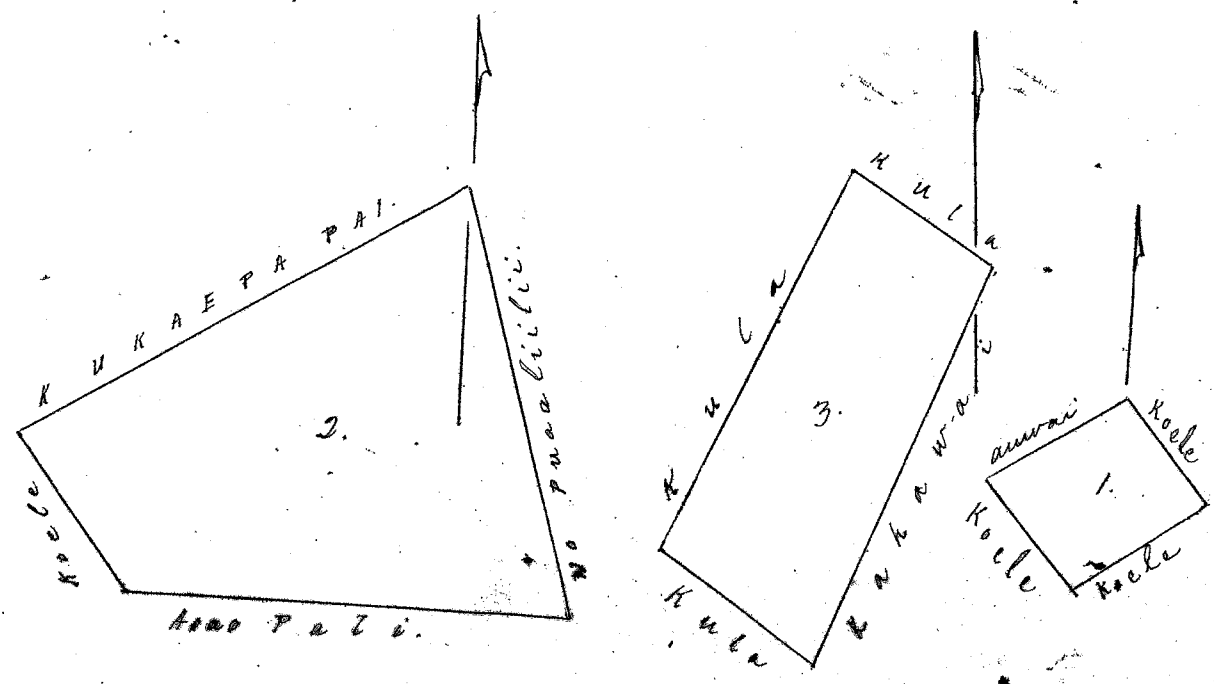
Ap. 2. Kalouiki, ili o Kalouiki, 2 lōi me ke kula. E hōmaka ma ma ke kīhi o kēia, a e holo ana 60° Nom. i 5.46 kh. ma ka aoao o Kakaepapa; 38° He. i 1.89 kh. ma ka aoao o kōle; 88° He. i 4.63 kh. ma ka aoao o ka pali; 12° Nom. i 4.55 kh. ma ka aoao o ke Pūhūlū. Maloko o kēia Apama, Ekā 1 me 5.20 kh. hūmahalike.

Ap. 3. He Pūhūlū iloko o Kula Pūhūlū, Kalawa, Ewa. E hōmaka ma ma ke kīhi o kēia, a e holo ana 56° Nom. i 1.63 kh. 26° Nom. i 4.47 kh. 51° He. i 1.89 kh. 22° He. i 4.67 kh. Maloko o kēia pūhūlū he 8.08 kh. hūmahalike.

A ma ana Apama a hāu he 3 Ek. me 5.48 kh. hūmahalike

A. Bishop

Oahu



2.20
1.520
808
2.548

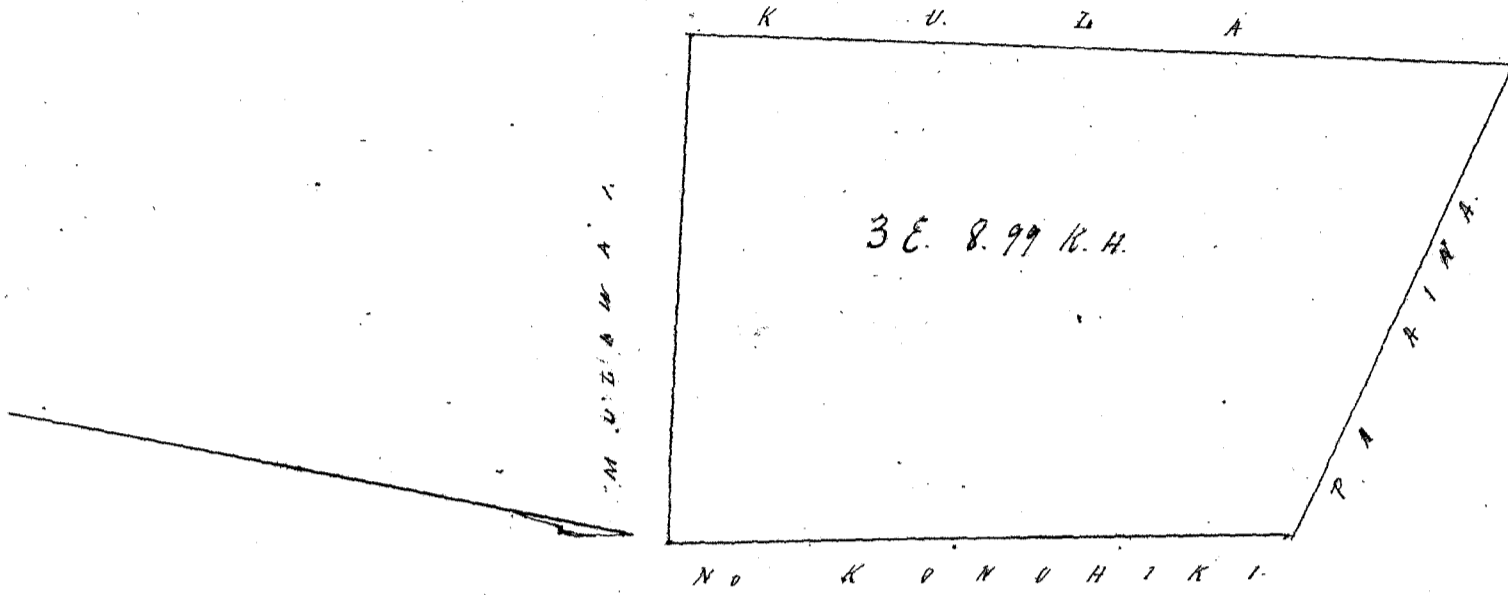
H. Hee
Gm Robertson
S. Kaulaha
J. H. Smith
Loane

Honolulu Maraki 18, 1857.

Co. No. 1983 Kaupali, 1 Apana ma Kawahanaeae, Kalawa, C.O.

He apana Kawahanaeae, ili o Kalawa, Iwa, Oahu. E hoomaka ma ke kahi oke. Komu, a e hele Ak. 16° Kom. i 6.54 kē. palena o ka Kōnōhiki, Ak. 76° Kom. i 5.52 kē. palena o ka paʻaina; Kom. 15° Ak. i 8.63 kē. palena i Kōnōhiki; Ak. 82½° Ak. i 5.28 kē. palena o Kahawai. Maloko o keia apana he 3 Eka ma 8.99 kē. huimahalike.

A. Bishop
Mea Ana.



H. Hee
Gm Robertson
S. Kaulaha
J. H. Smith
Loane

Honolulu Maraki 18, 1857.

Co. No. 2048 Kaupali, 2 Apana ma Kumana, Kalawa, C.O.

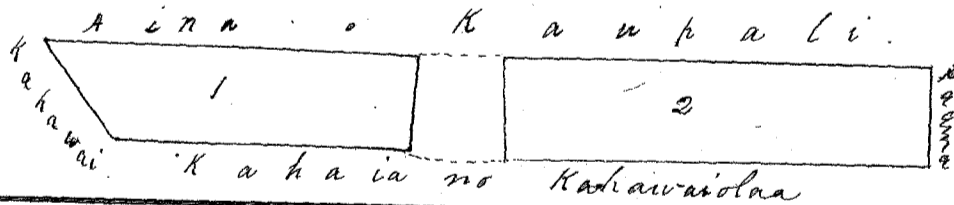
He apana Palahalaha, ili o Kumana, Kalawa, C.O.

Ap. 1. E hoomaka ma ke kahi Kōnōhiki ma Kahawai, a e hele Ak. 26½° Kom. i 3.92 kē. ma palena o ka apana o Kaupali a hiki i ke kōle; malaila aku Ak. 68° Ak. i 0.94 kē. ma ka palena kōle a hiki i ke kahi; malaila aku Kom. 30° Ak. i 2.80 kē. a hiki i Kahawai; malaila aku Kom. 36° Kom. i 1.22 kē. ma kapa o ke Kahawai a hiki i kahi i hoomaka ai. Maloko o keia apana he 3.16 kē. huimahalike.

Ap. 2. E hoomaka ma ke kahi Kōhina, a e hele Ak. 65° Ak. i 1.10 kē. ma ka palena kōle a hiki i ke kahi. Malaila aku Ak. 38° Kom. i 4.51 kē. ma ka apana o Kahawai a hiki i ka paʻaina; malaila aku Kom. 46° Kom. i 0.97 kē. ma ka palena paʻaina a hiki i ke kahi; malaila aku Kom. 26° Ak. i 4.50 kē. ma ka palena o ka apana o Kaupali a hiki i kahi i hoomaka ai. Maloko o keia apana he 4.63 kē. huimahalike. Maloko o keia apana he 7.79 kē. huimahalike.

3.16
4.63
7.79

A. Bishop
Mea Ana.



H. Hee
Gm Robertson
S. Kaulaha
J. H. Smith
Loane

Honolulu Maraki 18, 1857.

Co. No. 2096 Kenui, 2 Apana ma Kulina, Kalawa, C.O.

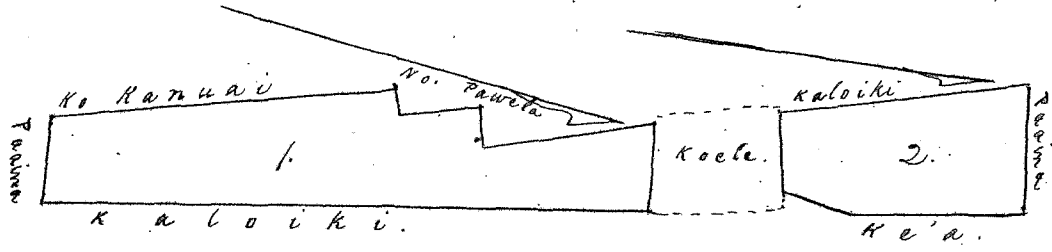
He apana Kuumana, ili o Kulina, Kalawa, Iwa, Oahu.

Ap. 1. E hoomaka ma ke kahi Kom. Akau, a e hele Ak. 75° Ak. i 0.81 kē. ma ka apana o ke kōle; Kom. 15° Ak. i 6.26 kē.; Kom. 81° Kom. i 0.79 kē. ma ka paʻaina; Ak. 23½° Kom. i 3.63 kē. ma kula o Kamaui; Ak. 57° Ak. i 0.21 kē. ma kula o Kamaui; Ak. 20° Kom. i 0.80 kē. ma kula o Pauela; Ak. 74° Ak. i 0.38 kē. ma kula o Pauela; Ak. 13° Kom. i 1.89 kē. ma kula o Pauela. Maloko o keia apana he 6.20 kē. huimahalike.

Ap. 2. 1 Loi ma ke kahuahele iloko o Kuumana, Kulina, Kalawa, C.O.

E hōmaka ma ke kīhi Hik. Kama, a e hele Kom. 77° Kom. i 0.75 kh. ma ka arao o ke Koele; Ak. 15° Kom. i 2.65 kh. ma ka arao o Kaliki; Ak. 81 1/2° Hik. i 1.23 kh. ma ka arao o Paaina; Kom. 10° Hik. i 1.80 kh. ma ka arao o Keia; Kom. 7° Kom. i 0.83 kh. ma ka arao o Keia. Maloko o Keia Apama he 2.37 kh. hūmahalike. Ma ka āma apana he 8.57 kh. hūmahalike.

A. Bishop
Maama



Uku Pau Loa.

\$5.-

W. Hee
Gm Robertson
J. M. Kaulahao
J. F. Smith
L. J. Jones

Honolulu, Mar. 18, 1851.

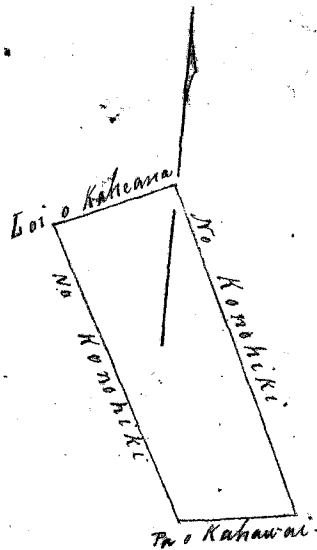
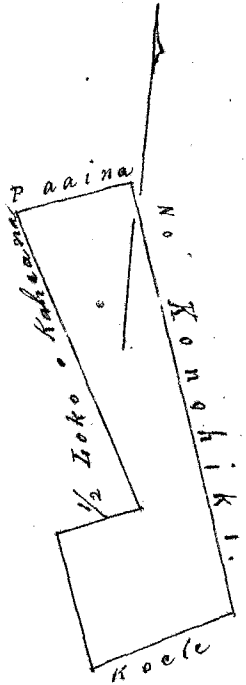
Cl. No. 2047 Keki, (maka) 2 Apama ma Kulina, Kalawa, E.O.

(Kamua, Kama wahine ka Kōhina.)

Ap. 1. He 1/2 Loi ma ke kula iloko o Kauhuanoo, ihi Kulina, Kalawa, E. O. E hōmaka ma ma ke kīhi Adau Kōmohana, a e hele ma ka arao Ak. 76° Hik. i 1.20 kh. ma ka arao o ka Paaina; Kom. 19° Hik. i 4.72 kh. ma ka arao o ka Kōmohiki; Kom. 64° Kom. i 1.54 kh. ke koele; Ak. 23° Kom. i 1.47 kh. ma ka arao Kulina; Ak. 69° Hik. i 0.91 kh. ma ka Kāheana 1/2 Loko Kalo; Ak. 26° Kom. i 3.38 kh. ma ka Kāheana 1/2 Loko Kalo. Maloko o Keia Apama he 5.28 kh. hūmahalike.

Ap. 2. He kula iloko o ka mōo Kauhuanoo, Kulina, Kalawa. E hōmaka ma ma ke kīhi Adau, a e hele ma Kom. 68° Kom. i 1.36 kh. ma ka palena o ka loi o Kāheana; Kom. 28° Hik. i 3.27 kh. ma ka palena o ka Kōmohiki tula; Ak. 80° Hik. i 1.23 kh. ma ka palena o kapa Kahawai; Ak. 23 1/2° Kom. i 3.63 kh. ma ka kula o Kōmohiki. Ma Keia Apama he 4.48 kh. hūmahalike. Ma ma apama etua he 9.76 kh. hūmahalike.

A. Bishop
Maama



Uku Pau Loa

\$5.-

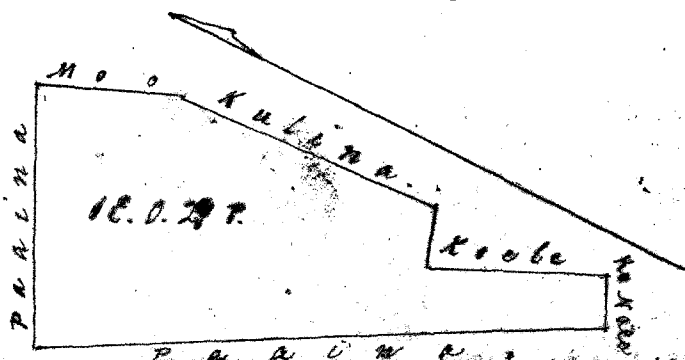
W. Hee
Gm Robertson
J. M. Kaulahao
L. J. Jones
J. F. Smith

Honolulu, Mar. 18, 1851.

Cl. No. 2139 Kōmohiki, 1 Apama ma Kulina, Kalawa, E.O.

He mōo Kōmohiki, Maama Kāheana, ihi o Kulina Kalawa, E. O. E hōmaka ma ke kīhi Adau, a e hele ma Kom. 22° Hik. i 1.50 kh. ma ka palena o ka arao Kulina, a ke kīhi. Malaila aku Kom. 5° Hik. i 2.91 kh. ma ka palena o Kulina, a ke kīhi. Malaila aku Kom. 67° Kom. i 0.54 kh. ma ka palena Koele a ke kīhi. Malaila aku Kom. 26° Hik. i 1.81 kh. a ke kīhi. Malaila aku Kom. 58° Kom. i 0.60 kh. ma ka palena āma o Naena a ke kīhi. Malaila aku Ak. 31° Kom. i 5.24 kh. ma ka palena paaina a ke kīhi. Malaila aku Ak. 61° Hik. i 2.78 kh. ma ka palena paaina a kīhi i kīhi i hōmaka ma. Maloko o Keia āma, he 1 one 0.26 kh. hūmahalike.

A. Bishop
Maama




Cl. No. 9332 Kaheana: 2 Apana ma Kulina, Kalawa, C.O.

Ap. 1. He 1/2 Loko Nalo, Kaikunamo, ili o Kulina, Kalawa, C.O. E hoomaka ana ke kahi Kikina, a e hele Ak. 63 1/2 Kom. i 3.40 Kk. mauana, a ke kahi. Malaila aku Kom. 63 1/2 Kom. i 1.11 Kk. ma ka palena paama a ke kahi. Malaila aku Kom. 27° 30' i 3.31 Kk. ma ka palena aia o Konoehiki a ke kahi. Malaila aku Ak. 69° 30' i 0.91 Kk. ma ka palena lo'i o Kamau a ke kahi i kahi i hoomaka ai. Malalo o keia Apana he 3.19 Kk. huihalike.

Ap. 2. He lo'i iloko o Kaikunamo, Kulina, Kalawa, C.O. E hoomaka ana ke kahi Komohana, a e hele Ak. 65° 30' i 1.46 Kk. ma ka palena koke a ke kahi. Malaila aku Kom. 10° 30' i 0.93 Kk. a ke kahi. Malaila aku Kom. 67° Kom. i 1.57 Kk. ma ka palena kula o Kamalanai. Malaila aku Ak. 19° Kom. i 1.05 Kk. ma ka palena koke a kahi i kahi i hoomaka ai. Malalo o keia Apana, he 1.56 Kk. huihalike.

A. Bishop
Mea Ana.



Uku Pan Loa

#4.

W. H. Lee
Gm Robertson
J. Kaulahao
J. H. Smith
L. J. Smith
Honolulu Mar. 18, 1851.

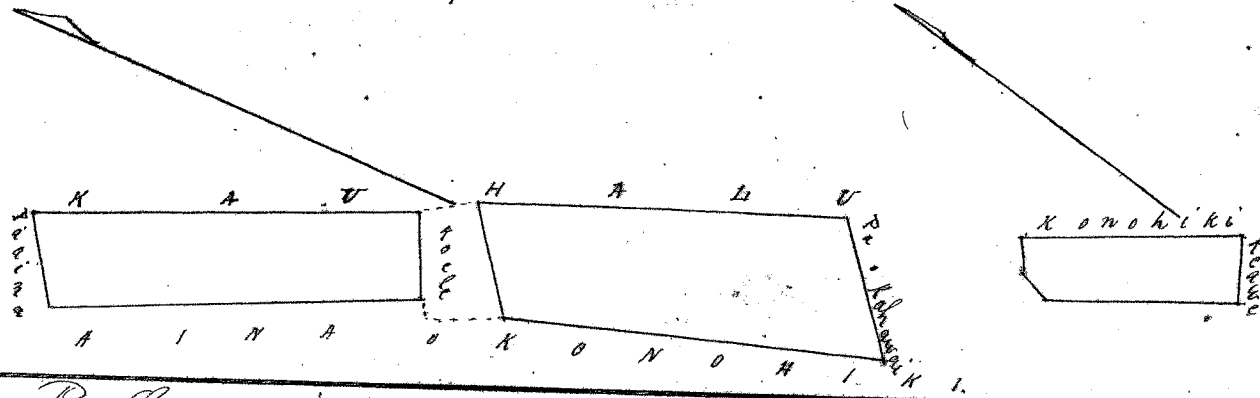
Cl. No. 2044 Kaupali: 3 Apana ma Lamuku, Kulina, Kalawa, C.O.

Ap. 1. He mauana Lamuku ili o Kulina, Kalawa, C.O. E hoomaka ana ma ke kahi Kom. Akon, a e hele Kom. 25° 30' i 3.89 Kk. ma ka palena aia o Kamalanai. Malaila aku Ak. 63 1/2° 30' i 2.86 Kk. ma ka palena koke a ke kahi. Malaila aku Ak. 25° Kom. i 4.08 Kk. a ke kahi. Malaila aku Kom. 51° Kom. i 1.05 Kk. a kahi i kahi i hoomaka ai. Malalo o keia Apana he 3.86 Kk. huihalike.

Ap. 2. He kula o Lamuku, ili o Kamau, Kalawa, C.O. E hoomaka ana ke kahi Kom. Akon, a e hele Kom. 22° 30' i 4.00 Kk. ma ka palena o ke Konoehiki. Malaila aku Ak. 46° 30' i 1.52 Kk. ma kapa o Kapauni a ke kahi. Malaila aku Ak. 26 1/4° Kom. i 3.93 Kk. ma ka palena aia o Kamae a ke kahi. Malaila aku Kom. 67 1/2° Kom. i 1.12 Kk. a kahi i kahi i hoomaka ai. Malalo o keia Apana he 5.08 Kk. huihalike.

Ap. 3. He lo'i iloko o Lamuku, ili o Kamau, Kalawa, C.O. E hoomaka ana ma ke kahi Kom. Akon, a e hele Ak. 59° 30' i 0.34 Kk. a ke kahi. Malaila aku Kom. 43° 30' i 2.34 Kk. ma ka palena aia o Konoehiki a ke kahi. Malaila aku Kom. 56° Kom. i 0.69 Kk. ma ka palena aia o Kapauni. Malaila aku Ak. 38° Kom. i 2.13 Kk. a ke kahi. Malaila aku Ak. 2° 30' i 0.31 Kk. a kahi i kahi i hoomaka ai. Malalo o keia lo'i he 1.44 Kk. huihalike. He ma Apana eolu he Akon 1 ma 0.38 Kk. huihalike.

A. Bishop
Mea Ana.



Uku Pan Loa

#6.

W. H. Lee
Gm Robertson
J. Kaulahao
L. J. Smith
Honolulu Mar. 18, 1851.

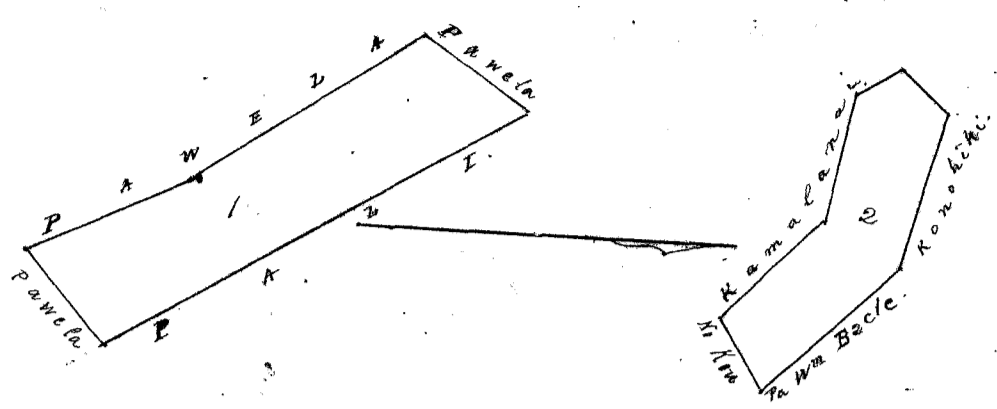
Cl. No. 2131 Kanikoali (make) 2 Apana ma Kalokola & Kamau, Kalawa, C.O.

(o Kankinua ka Kaulina)

Ap. 1. He Pauwe iloko o Kalokola, Kalawa, Iwa, Oahu. E hoomaka ana ma ke kahi Kikina, a e hele Kom. 51° Kom. i 1.33 Kk. ma ka palena aia o Pauwe a ke kahi. Malaila aku Ak. 26° Kom. i 1.88 Kk. a loa ke kahi. Malaila aku Ak. 35° Kom. i 2.82 Kk. a ke kahi. Malaila aku Ak. 44° 30' i 1.26 Kk. ma ka palena aia o Pauwe a ke kahi. Malaila aku Kom. 32° 30' i 4.99 Kk. malalo mau o ka palena a kahi i kahi i hoomaka ai. Malalo o keia Apana he 5.37 Kk. huihalike.

Ap. 2. He lo'i a ma ke kula, ili o Kamau, Kalawa, C.O. E hoomaka ana ke kahi Komohana, a e hele Kom. 27° 30' i 1.00 Kk. a kahi i ke kahi. Malaila aku Kom. 77 1/2° 30' i 2.86 Kk. ma ka palena aia o Kamalanai, a ke kahi. Malaila aku Kom. 45 1/2° 30' i 2.89 Kk. ma ka palena koke. Malaila aku Ak. 60° 30' i 1.43 Kk. ma ka palena kula o Konoehiki. Malaila aku Ak. 44° Kom.

i 3.89 k.h. ma ka paama, Wm. Bacle. Malaila aku. At. 75° Kom. i 3.37 k.h. ma ka palena aima, Konoiki. Malaila aku Kom. 34° Kom. i 1.16 k.h. a hiki i kahi i hoomaka ai. Maloko, keia aima he Eka 1 me 9/100. Ma na Apama a elua he Eka 1 me 96/100.
A. Bishop
Mea Ana



Wm Sam Low

§5.-

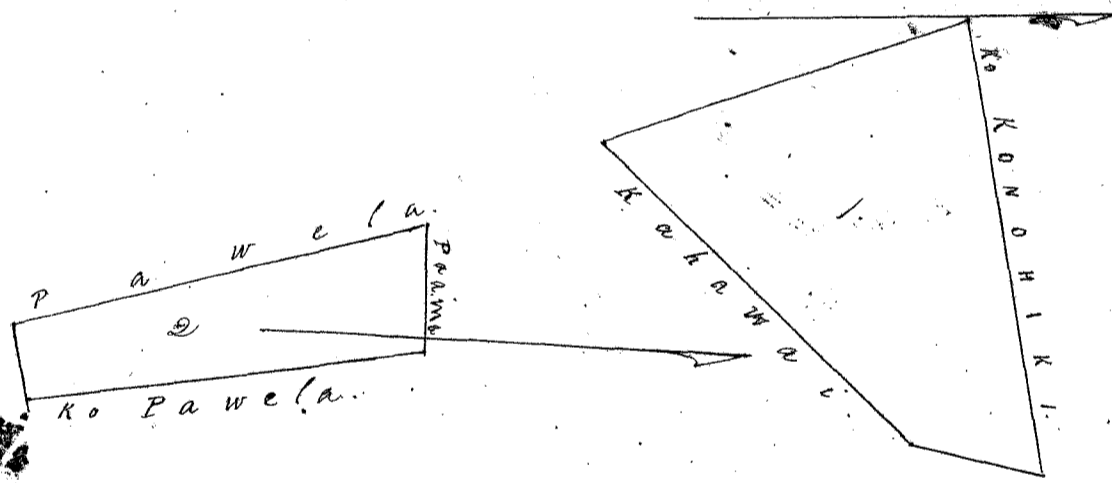
W. H. Bee
G. M. Robertson
J. M. Kaulahao
L. J. Smith
Loani

Honolulu Mar. 18, 1851.

Vol. No. 9332 B. Koolohaniui, 2 Apama ma Kumuulu, Kia i Palawa, E.O.

Ap. 1. He mooraina o Kumuulu, ili o Kia, Palawa, Ewa Oahu. E hoomaka ana ma ke kahi Kom. Akau, a e hele At. 16° Kom. i 4.85 k.h. ma ka palena o ka Konoiki; At. 77 1/2° Eik. i 4.87 k.h. ma ka palena o ka Konoiki; Kom. 3° Eik. i 1.50 k.h. ma ka palena o ka Konoiki; Kom. 45° Kom. i 4.53 k.h. ma ka palena o Kahawai. Maloko o keia Ap. he 1 Eka me 1.78 k.h. huihalike.

Ap. 2. He 4 man loi iloko o ka ilil o Kia, Palawa, E. O. E hoomaka ana ma ke kahi Eik. Akau, a e hele Komohana i 1.21 k.h. ma ka palena o ka paama; Kom. 17° Eik. i 4.50 k.h. ma ka palena o ka Pawela; At. 75° Eik. i 0.81 k.h. ma ka palena o ka Pawela; At. 11 1/2° Kom. i 4.30 k.h. ma ka palena o ka Pawela. Ma keia Apama he 4.34 k.h. huihalike. Ma na Apama a elua he Eka 1 me 6.12 k.h. huihalike.
A. Bishop
Mea Ana.



Wm Sam Low

§6.-

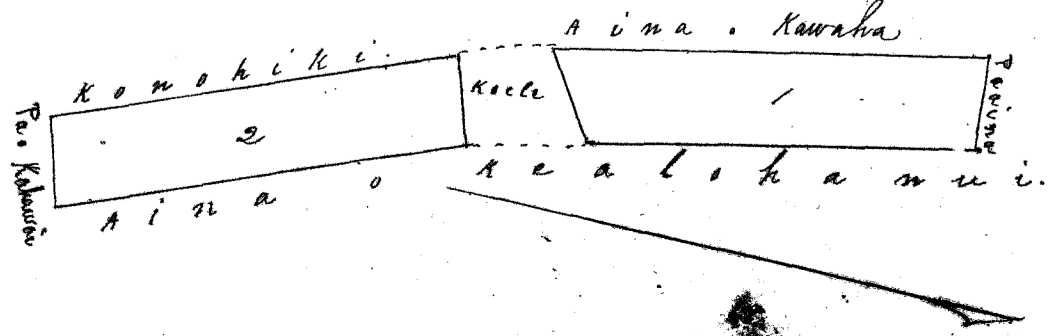
W. H. Bee
G. M. Robertson
J. M. Kaulahao
L. J. Smith
Loani

Honolulu Mar. 18, 1851.

Vol. No. 2042 Kaoukilo, 2 Apama ma Keaupuni, Palawa, E.O.

Ap. 1. He mooraina o Keaupuni, ili o Keaupuni, Palawa, Ewa Oahu. E hoomaka ana ma ke kahi Kom. Akau, a e hele At. 81° Eik. i 0.93 k.h. ma ka fili paama. Malaila aku Kom. 12 1/2° Eik. i 4.08 k.h. ma ka palena aima o Kawaha, a ke kahi. Malaila aku Kom. 71° Kom. i 1.00 k.h. a lona ke kahi. Malaila aku At. 12° Kom. i 4.55 k.h. a hiki i kahi i hoomaka ai. Maloko o keia Apama he 4.24/100 k.h. huihalike.

Ap. 2. He kula mo Keaupuni E. O. E hoomaka ana ma ke kahi A. Komohana, a e hele At. 70° Eik. i 0.89 k.h. ma ka palena koala a ke kahi. Malaila aku Kom. 33° Eik. i 4.32 k.h. ma ka palena aima o Konoiki a ke kahi. Malaila aku Kom. 72° Kom. i 0.92 k.h. ma ka papa o Kahawai a ke kahi. Malaila aku At. 24° Kom. i 4.32 k.h. a hiki i kahi i hoomaka ai. Maloko o keia Apama he 3.95 k.h. huihalike. Ma na Apama elua he 8 1/100 k.h. huihalike.
A. Bishop
Mea Ana.



W. H. Lee
G. M. Robertson
J. Kekaulaha
J. H. Smith
Loaueli

Honolulu Mar. 18, 1851.

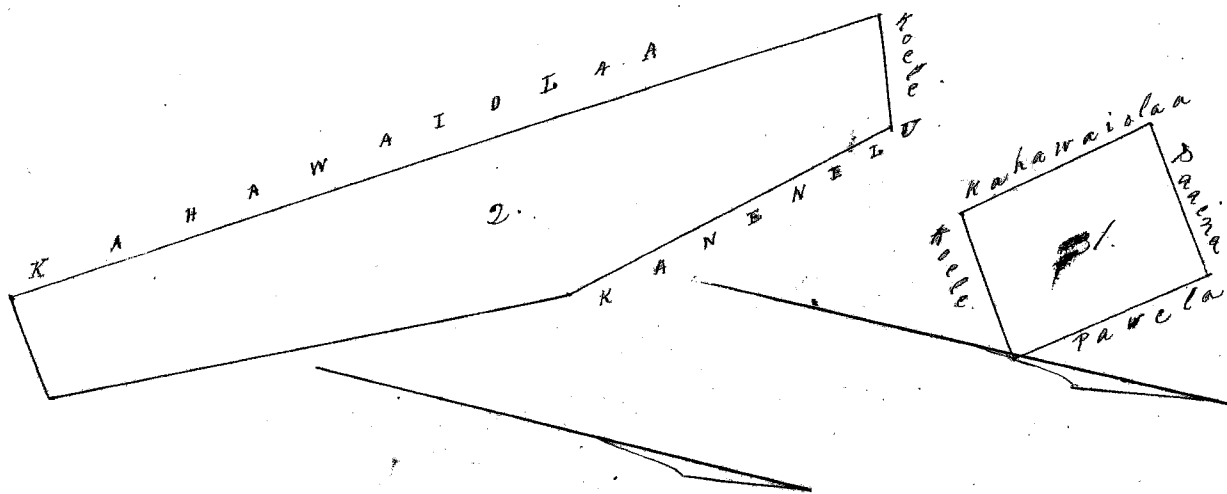
Cl. No. 2137 Keawe 2. 2 Apana ma Kaitopai, Oahu, C. O.

Ap. 1. He kahamahale ma Kaitopai, Oahu, C. O. I hoomaka ana ma ke kahi Maun a hiki ana i ka pa-
ama, a e hele Com. 35° 00' i 1.16 ma ka palena o ka Pavele a hiki i ke kope; Malaila ahu Com. 60 1/2° Kom. i 0.78 Kk. ma ka
ama kope a hiki i ke kahi. Malaila ahu Ak. 38° Kom. i 1.10 Kk. ma ka Kahawaiola a hiki i ke kahi. Malaila ahu Ak. 84° 00' i
0.80 Kk. ma ka palena paama a hiki i kahi i hoomaka ai. Maliko o keia Apana he 0.92 Kk. huihahaike.

Ap. 2. He amohala Kamooiki i Kaitopai, Oahu, C. O. I hoomaka ana ma ke kahi Maun, a e hele ana Com. 68° Kom. i 0.61
Kk. ma ka ama, ke kope a hiki i ke kahi. Malaila ahu Com. 32° 00' i 4.82 Kk. ma ka palena o ka Kahawaiola a hiki i ke kahi;
Malaila ahu Ak. 52 1/2° 00' i 0.55 Kk. a hiki i ke kahi. Malaila ahu Ak. 26 1/2° Kom. i 2.79 Kk. a hiki i ke kahi. Malaila ahu Ak. 38 1/2°
i 1.93 Kk. ma ka palena o Kamehameha a hiki i kahi i hoomaka ai. Malaila o keia Apana he 13 Kk. ma 5/100. Ma ana Apana 2, he 4.43
Kk. huihahaike.

A. Bishop

Ma ana.



W. H. Lee
G. M. Robertson
J. Kekaulaha
Loaueli
J. H. Smith

Honolulu Mar. 18, 1851.

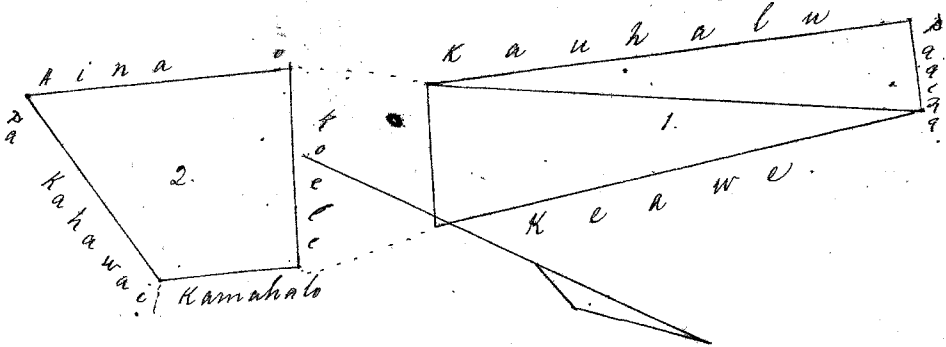
Cl. No. 2055 Kahawaiola. 2 Apana ma Kahaia i Kuuana, Oahu, C. O.

Ap. 1. He amohala o Kahaia i ke kahi o Kuuana, Oahu, C. O. I hoomaka ana ma ke kahi Kamehameha,
a e hele Ak. 58° 00' i 0.92 Kk. ma ka palena paama a hiki i ke kahi. Malaila ahu Com. 38° 00' i 5.21 Kk. ma ka palena o ke
Keawe a hiki i ke kope. Malaila ahu ma ka palena Kope Com. 61° Kom. i 1.45 Kk. a hiki i ke kahi; Malaila ahu Ak. 27° Kom. i
1.40 Kk. ma ka palena o ka Kamehameha a hiki i kahi i hoomaka ai. Maliko o keia Apana he 6.26 Kk. huihahaike.

Ap. 2. I hoomaka ana i ke kope. I hoomaka ana ma ke kahi Kaitopai, a e hele Com. 65° Kom. i 2.04 Kk. ma ka palena kope a hiki i ke
kahi; Malaila ahu Com. 30° 00' i 2.80 Kk. ma ka palena o ke Kamehameha a hiki i ke kahi. Malaila ahu Ak. 29° 00' i 2.30 Kk. ma ka
kaha a hiki i ke kahi. Malaila ahu Ak. 27° Kom. i 1.40 Kk. a hiki i kahi i hoomaka ai. Maliko o keia Apana he 4.68 Kk. huihahaike. Ma
ana apana 1 he 0.94 Kk. huihahaike.

A. Bishop

Ma ana.



W. H. Lee
G. M. Robertson
J. Kekaulaha
Loaueli
J. H. Smith

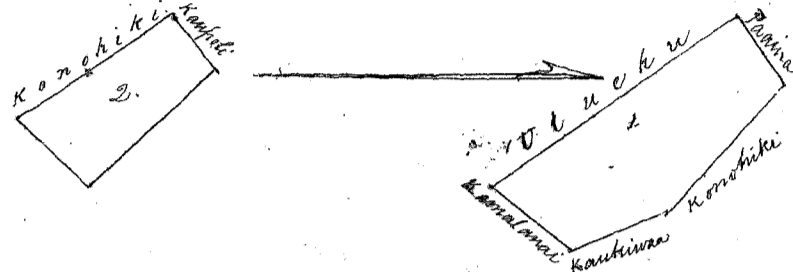
Honolulu Mar. 18, 1851.

Pl. No. 2157 Kowae 1; 2. Apama ma Pamaku i Kumanu, Hualawa Co.

Ap. 1. He moana o Pamaku ili o Kumanu, Hualawa, Ewa, Oahu. I hōmaka ana ke kahi o Kōkōina, a e hele 57° Nōm. i 1.85 kē. ma ka pūlana aima, Kōkōina a ke kahi. Mōlaila aku 53° Nōm. i 2.79 kē. ma ka pūlana a ke kahi. Mōlaila aku 38 1/2° Oik. i 3.16 kē. ma ka pūlana aima o Mōkō. Mōlaila aku 35 1/2° Oik. i 1.02 kē. ma ka pūlana aima o Mōmalama. Mōlaila aku 27° Nōm. i 1.07 kē. ma ka pūlana aima o Kōkōina a hiki i kahi i hōmaka ai. Mōlaila o keia Apama he 3.15 kē. hūmāhālike.

Ap. 2. Ewa lōi iloko o ka moa, Pamaku, ili o Kumanu. I hōmaka ana ke kahi o Kōkōina a e hele 54° Nōm. i 0.69 kē. ma ka pūlana aima, Kōkōina a ke kahi. Mōlaila aku 34° Oik. i 2.07 kē. ma ka pūlana kōle a ke kahi. Mōlaila aku 37° Oik. i 1.06 kē. a ke kahi. Mōlaila aku 44 1/2° Nōm. i 1.63 kē. a hiki i kahi i hōmaka ai. I loko o keia Apama he 1.54 kē. hūmāhālike. Mōlaila o keia Apama a e hā, he 4.69 kē. hūmāhālike.

A. Bishop
Mea Ana



Wm. G. L. Co.

H. Bee

G. M. Robertson

J. M. Kaulahao

J. H. Smith

L. L. Loomis

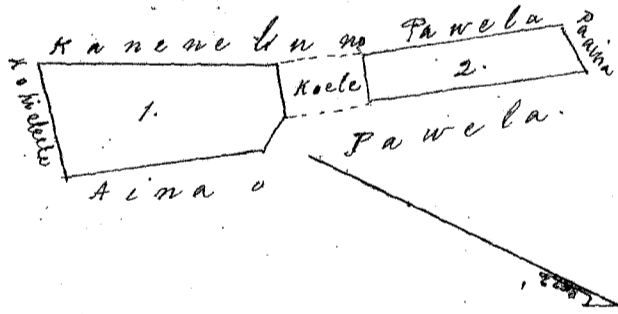
Honolulu, Mar. 18, 1857.

Pl. No. 2016 Moakakano; 2. Apama ma Phakea Hualawa, C. O.

Ap. 1. He moana iloko o ka ili Phakea, Hualawa, C. O. I hōmaka ana ke kahi o Kōkōina, a e hele 59° Nōm. i 1.22 kē. ma ka pūlana o Kōkōina a hiki i ke kahi. Mōlaila aku 17° Nōm. i 2.46 kē. ma ka pūlana o Kōkōina a hiki i ke kahi. Mōlaila aku 60° Oik. i 0.57 kē. ma ka pūlana o ke kōle a hiki i ke kahi. Mōlaila aku 73° Oik. i 0.39 kē. a hiki i ke kahi. Mōlaila aku 26 1/2° Oik. i 2.10 kē. a hiki i kahi i hōmaka ai. Mōlaila o keia Apama he 2.23 kē. hūmāhālike.

Ap. 2. I hōmaka ana ke kahi o Kōkōina, a e hele 58° Nōm. i 0.43 kē. ma ka pūlana o ke kōle a hiki i ke kahi. Mōlaila aku 31 1/2° Nōm. i 2.15 kē. ma ka pūlana o ke kōle a hiki i ke kahi. Mōlaila aku 53 1/2° Oik. i 0.46 kē. ma ka pūlana o ke kōle a hiki i ke kahi. Mōlaila aku 34 1/2° Oik. i 2.23 kē. a hiki i kahi i hōmaka ai. Mōlaila o keia Ap. he 1.03 kē. a hiki i kahi i hōmaka ai. A e hā o keia Apama 3, he 3.26 kē. hūmāhālike.

A. Bishop
Mea Ana



Wm. G. L. Co.

H. Bee

G. M. Robertson

J. M. Kaulahao

L. L. Loomis

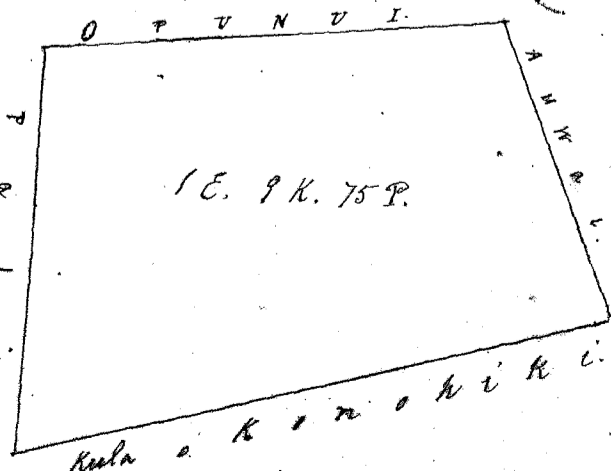
J. H. Smith

Honolulu, Mar. 18, 1857.

Pl. No. 2155 Puaalili; 1. Apama ma Kalouiki, Hualawa, C. O.

He moana o Puaalili iloko o ka ili Kalouiki, Hualawa, Ewa, Oahu. I hōmaka ana ke kahi o Kōkōina, a e hele 80m. 12 1/2° Oik. i 4.90 kē. ma ka pūlana o ke kōle aima. - 82 1/2° Oik. i 4.25 kē. ma ka pūlana o ke kōle aima. - 24° Nōm. i 4.7 kē. ma ka pūlana o ke kōle aima. - 55° Nōm. i 2.49 kē. ma ka pūlana o ke kōle aima. Mōlaila o keia Apama, he kōle 1 me 9.75 kē. hūmāhālike.

A. Bishop
Mea Ana



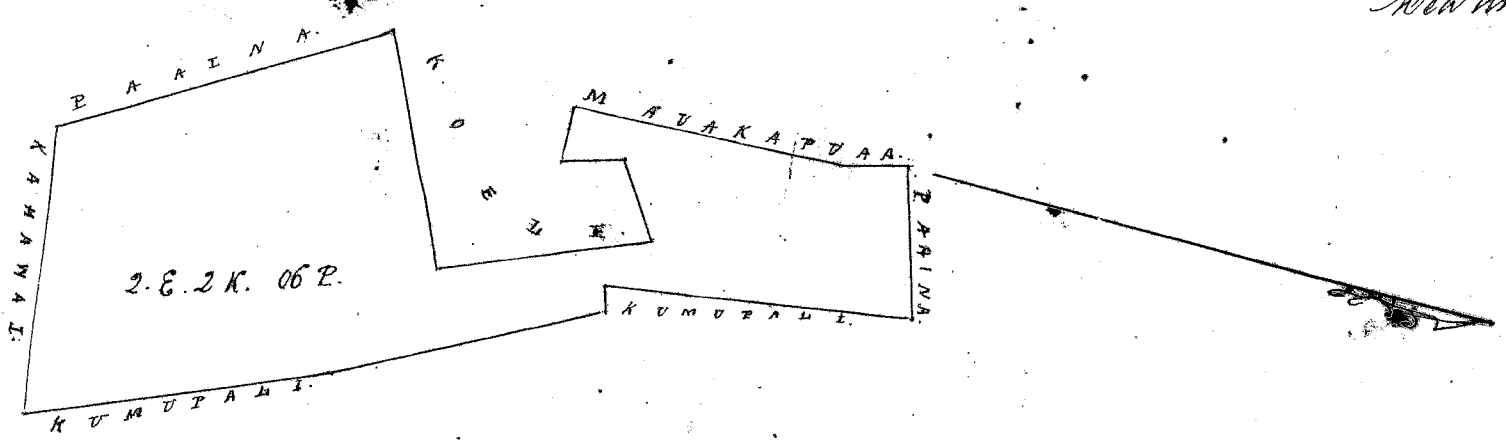
W. Lee
G. Robertson
J. Heaulaha
J. H. Smith
Loaudi

Honolulu Maraki 18, 1857.

Ol. No. 1996 Kaea, ~~Mauna~~ Mauna ma Kulina, Kalawa, I. O.

Ke moana Kulina, ihi o Kulina, Kalawa, Ewa, Oahu. E hoomaka ana ke kahi Maun Komohana, a e hele Ma. 70° 00' i 1.58 kila. ma ka palena o ka pa aia; Malaila aku Kom. 12° 00' i 3.20 kila. ma ka aao, Kuumupali; Malaila aku Ma. 75° 00' i 0.15 kila. a malaila aku Kom. 31° 00' i 2.52 kila. ma ka aao, Kuumupali. Malaila aku Kom. 24° 00' i kahi ana mo Kuumupali i 3.69 kila. a hiki i kapa o Kahawai. Malaila aku ma kapa o Kahawai Kom. 79° Kom. i 3.05 kila. Malaila aku Ma. 31 1/2° Kom. i 3.74 kila. ma ka aao, ka pa aia. Malaila aku Ma. 63° 00' i 2.57 kila. ma ka palena koele; Malaila aku Ma. 25° Kom. i 2.33 kila. ma kekahi aao, ke koele; Malaila aku Kom. 56° Kom. i 0.89 kila. ma kekahi aao, ke koele; Malaila aku Kom. 15 1/2° 00' i 0.59 kila. a malaila aku Kom. 82° Kom. i 0.48 kila. ma ka aao, ke koele; Malaila aku Ma. 5° Kom. i 2.91 kila. ma ka aao o Manakapua a hiki i ke kahi. Malaila aku Ma. 22° Kom. i 0.74 kila. a hiki i kahi i hoomaka ai. Malalo o keia aia he 2 Eka me 2.06 kila. huihahalike.

A. Bishop
Mauna



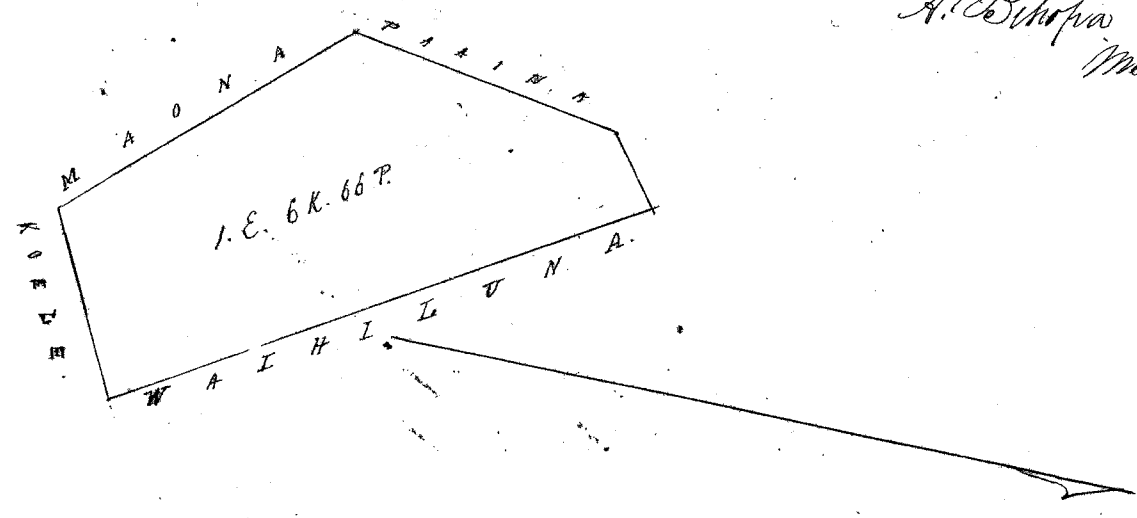
W. Lee
G. Robertson
J. Heaulaha
Loaudi
J. H. Smith

Honolulu, Mar. 18, 1857.

Ol. No. 9310 Koauna; 1 Ahana ma Waihilalo, Aiea, Ewa, Oahu.

Ke moana Waihilalo, Aiea, Ewa, Oahu. E hoomaka ana ma ke kahi Maun, a e hele Kom. 31 1/2° 00' i 5.44 kila. ma ka palena o Waihilalo. Malaila aku Kom. 66° Kom. i 2.10 kila. ma ka palena koele a ke kahi. Malaila aku Ma. 42° Kom. i 3.60 kila. ma ka palena o Mauna, a ke kahi. Malaila aku Ma. 9 1/2° 00' i 2.96 kila. ma ka palena paaina a ke kahi. Malaila aku Ma. 52° 00' i 0.38 kila. a hiki i kahi i hoomaka ai. Malalo o keia aia he Eka 1 me 6.60 kila. huihahalike.

A. Bishop
Mauna



W. Lee
G. Robertson
J. Heaulaha
J. H. Smith
Loaudi

Honolulu Maraki 18-1857.

Ol. No. 5876 Kaakaukua; 1 Ahana ma Waihilalo, Aiea, I. O.

Moana Waihilalo, Aiea, Ewa, Oahu. E hoomaka ana ke kahi Heikama, a hele ana Ma. 31° Kom. i 5.06 kila. a ka pa aia. Malaila aku Kom. 64 1/2° Kom. i 2.26 kila. ma ka pa aia a ke kahi. Malaila aku Kom. 31 1/2° 00' i 5.44 kila. ma ka palena aia o Waihilalo me Palao a ke kahi. Malaila aku Ma. 57° 00' i 1.80 kila. ma ka palena aia o Puhia a ke kahi. Malaila aku Ma. 2° 00' i 0.50 kila. ma ka palena o Hehalalalo a hiki i kahi i hoomaka ai. Malalo o keia aia he Eka 1 me 2.55 kila. huihahalike.

A. Bishop
Mauna

Uku Pan Loa

\$5.-

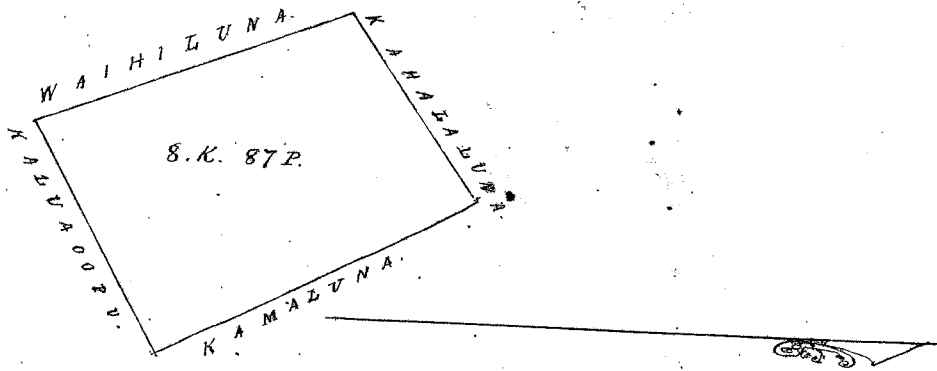
W. H. Bee
G. M. Robertson
J. Hekaulahao
J. H. Smith
Loaudi

Honolulu, Mar. 18, 1851.

Pl. No. 5933 & 9319 Kapalapala, / Apana ma Kahalalalo, Aiea, S. O.

Ke mooringa Kahalalalo, Aiea, Ewa, Oahu. E hoomaka ma te kahi Uku, e hele ma Com. 55° Kom. i 2.34 kē. ma ka palena o Kahalalalo a ke kahi. Malaila aku Com. 32° 00' i 3.50 kē. ma ka palena o Waihiluna a ke kahi. Malaila aku Uk. 62° 00' i 2.73 kē. ma ka palena o Kaluaopu a ke kahi. Malaila aku Uk. 29° Kom. i 3.74 kē. a hiki i kahi i hoomaka ai. Malalo, he 8.87 kē. huihalike.

A. Bishop
Mea Aua.



Uku Pan Loa

\$4.-

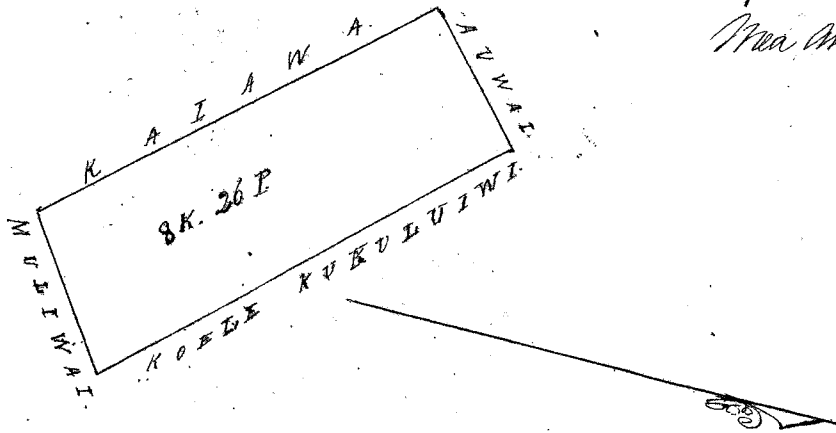
W. H. Bee
G. M. Robertson
J. Hekaulahao
J. H. Smith
Loaudi

Honolulu, Mānaka 18, 1851.

Pl. No. 2101 Kauhāi, / Apana ma Kauhāi, Aiea, S. O.

Ke Panan Lōi itoko o ka mō Kauhāi, Aiea, Ewa, Oahu. E hoomaka ma te kahi Uku, e hele ma Com. 49° Kom. i 1.52 kē. ma ka palena o Kauhāi. Malaila aku Com. 43 1/2° 00' i 4.79 kē. ma ka palena o Kauhāi a ke kahi. Malaila aku Uk. 48° 00' i 1.65 kē. ma ka palena o Kauhāi. Malaila aku Uk. 42° Kom. i 4.99 kē. ma ka palena o Kauhāi a hiki i kahi i hoomaka ai. Malalo, he 8.26 kē. huihalike.

A. Bishop
Mea Aua.



Uku Pan Loa

\$4.-

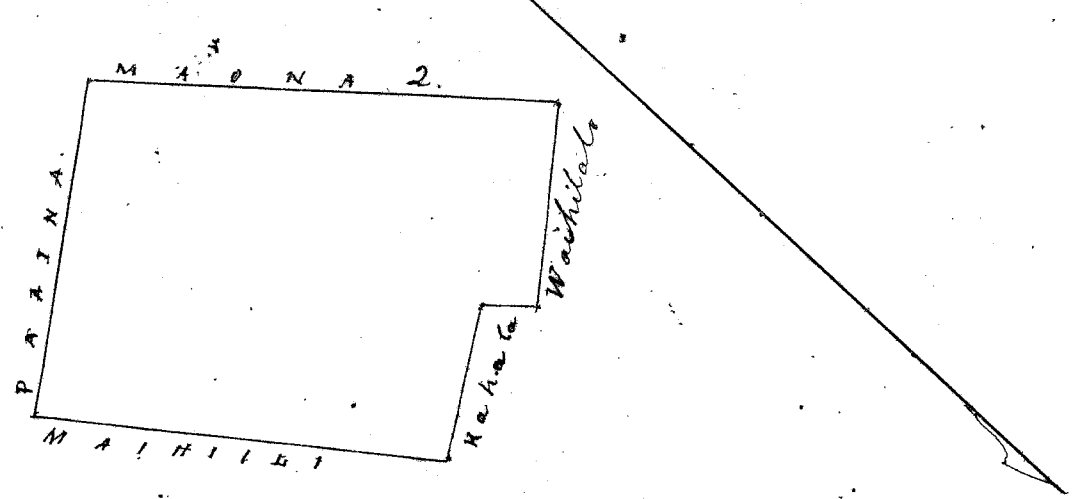
W. H. Bee
G. M. Robertson
J. Hekaulahao
J. H. Smith
Loaudi

Honolulu Mānaka 18, 1851.

Pl. No. 2104 Kāmii ma Wailua, / Apana ma Kaluaopu, Aiea, S. O.

Ke mooringa Kaluaopu, Aiea, Ewa, Oahu. E hoomaka ma te kahi Uku, e hele ma Uk. 42° Kom. i 4.93 kē. ma ka palena o Kāmii a ke kahi. Malaila aku Uk. 54° 00' i 2.15 kē. ma ka palena o Waihilalo a ke kahi. Malaila aku Com. 41° 00' i 0.48 kē. a ke kahi. Malaila aku Uk. 60° 00' i 1.68 kē. ma ka palena o Kauhāi a ke kahi. Malaila aku Com. 34 1/2° 00' i 4.30 kē. ma ka palena o Waihilalo a ke kahi. Malaila aku Com. 110° Kom. ma ka palena o Kauhāi a hiki i kahi i hoomaka ai. Malalo, he 6.61 kē. huihalike.

A. Bishop
Mea Aua.



Uku Pau Loa \$5.

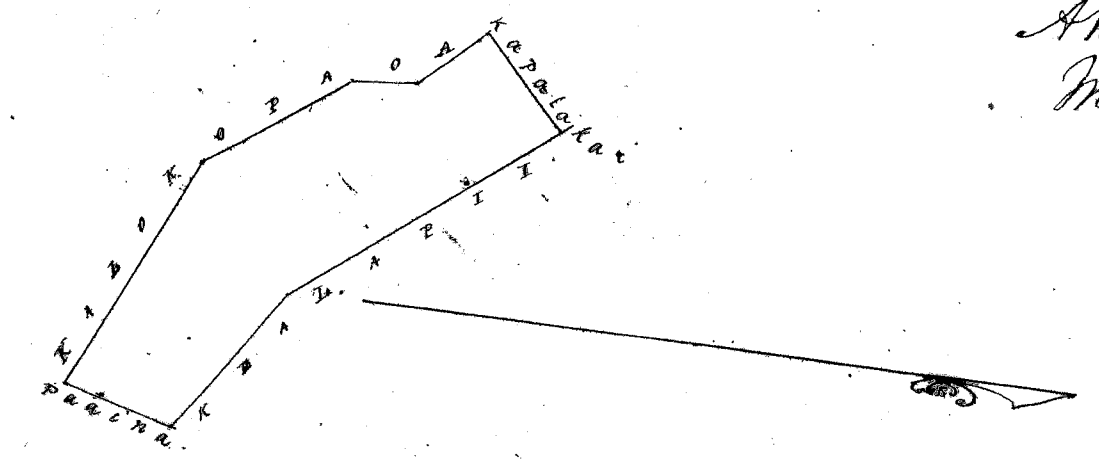
W. H. Ke
 G. M. Robertson
 J. Heaulahas
 J. J. Smith
 Louisa

Honolulu Mar. 18, 1857.

Pl. No. 2057 Kaapuni, 1 Apana ana Kalawaha, Aiea, E. O.

He apana ana Kalawaha, Aiea, E. O. E hoomaka ana ke kahi Oemae hele ana Ak. 64 1/2 Kom. i 2. 67 kh. ana ka palena o Katokopara a ke kahi. Malaila ana Ak. 39 Kom. i 1. 77 kh. ana ka loko o Katokopara a ke kahi. Malaila ana Ak. 3 1/2 Kom. i 0. 65 kh. a ke kahi. Malaila ana Ak. 45 1/2 Kom. i 1. 07 kh. ana ka palena o Katokopara a ke kahi. Malaila ana Ak. 45 Kom. i 1. 29 kh. ana ka palena o Kapalakai a ke kahi. Malaila ana Kom. 39 Kom. i 3. 38 kh. ana ka palena o ka loko Kalapui a ke kahi. Malaila ana Kom. 63 Kom. i 1. 72 kh. ana ka palena kula o Kalapui a ka paama. Malaila ana Kom. 9 Kom. i 1. 20 kh. ana ka paama a ke kahi i kahi i hoomaka ana. Maloko o keia apana he 7. 58 kh. huihalike

A. Bishop
 Mea Ana



Uku Pau Loa \$4.

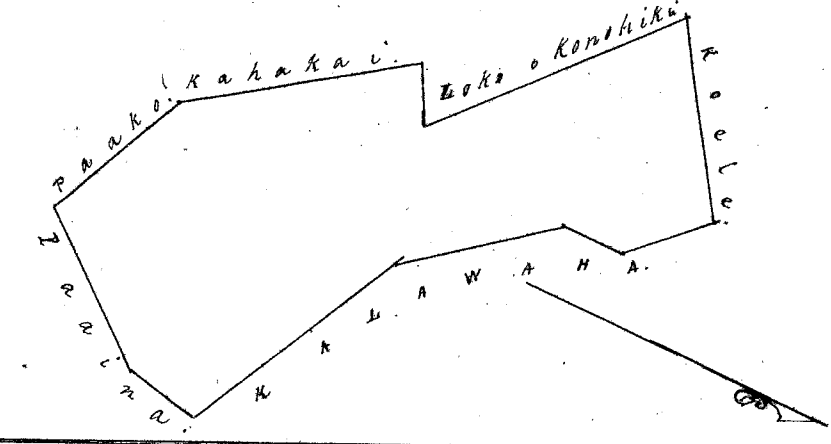
W. H. Ke
 G. M. Robertson
 J. Heaulahas
 J. J. Smith
 Louisa

Honolulu, Mar. 18, 1857.

Pl. No. 2102 Kaone, 1 Apana ana Kalokopara, Aiea, E. O.

He apana ana Kalokopara, Aiea, E. O. E hoomaka ana ke kahi Komohana, e hele ana Kom. 49 1/2 Kom. i 2. 94 kh. ana ka palena loko o Kom. a ke kahi. Malaila ana Kom. 48 Kom. i 0. 67 kh. a ke kahi. Malaila ana Kom. 35 Kom. i 2. 64 kh. ana ke kahi kai a ke kahi. Malaila ana Kom. 67 Kom. i 1. 70 kh. ana ka palena Kahuhale o Paaka, a ka paama. Malaila ana Ak. 37 Kom. i 1. 85 kh. ana ka palena paama a ke kahi. Malaila ana Ak. 11 Kom. i 0. 86 kh. ana ka paama a ke kahi. Malaila ana Ak. 62 Kom. i 2. 67 kh. ana ka palena o Kalawaha a ke kahi. Malaila ana Ak. 39 Kom. i 1. 77 kh. ana Kalawaha a ke kahi. Malaila ana Ak. 3 1/2 Kom. i 0. 65 kh. a ke kahi. Malaila ana Ak. 45 Kom. i 1. 07 kh. a ke kahi. Malaila ana Kom. 56 Kom. i 3. 14 kh. ana ka palena koola a kahi i kahi i hoomaka ana. Maloko o keia apana he 4. 54 kh. huihalike.

A. Bishop
 Mea Ana



Uku Pau Loa \$5.

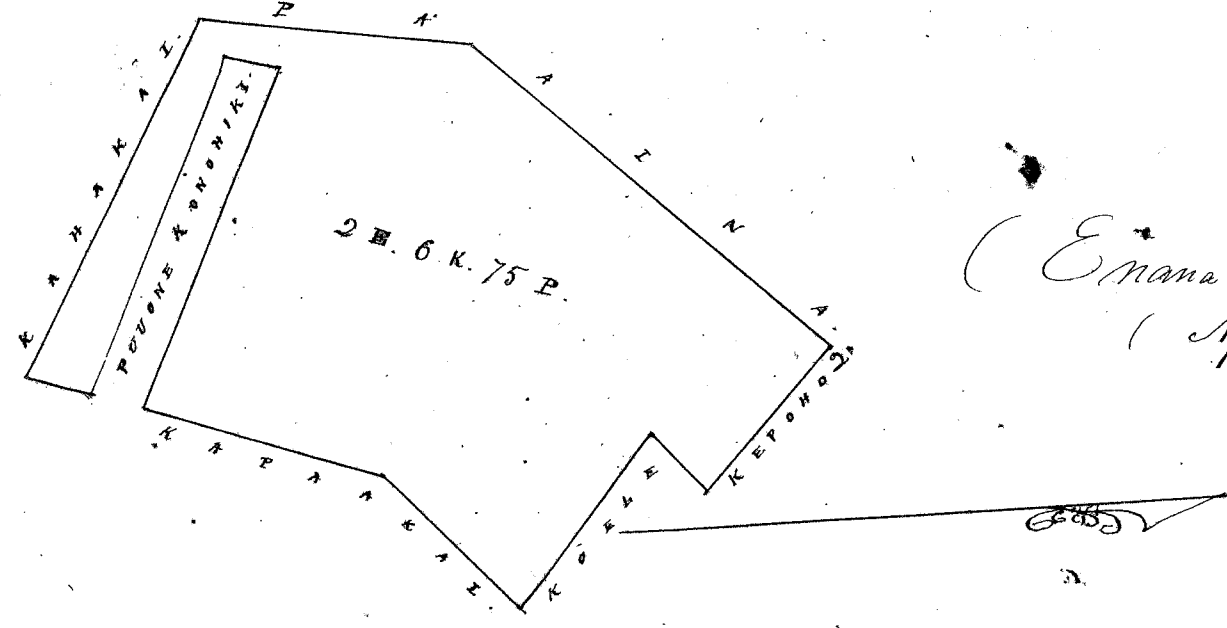
W. H. Ke
 G. M. Robertson
 J. Heaulahas
 J. J. Smith
 Louisa

Honolulu Mar. 18, 1857.

Pl. No. 7344 Kalani no Kalohi; 1 Apana ma Kaunuuiki, Aiea, C.O.

He moana Kaunuuiki, Aiea, C. O. E hoomaka ma ke kahi O'Okina, a e hele Ak. 45° Norn. i 2.30 k'h. ma ka palena koele a ke kahi. Malaila aku Ak. 47 1/2° O'Ok. i 0.82 k'h. ma ka palena koele a ke kahi. Malaila aku Ak. 42° Norn. i 2.00 k'h. ma ka palena Kepoke 2. a ke kahi. Malaila aku Com. 42° Norn. i 4.93 k'h. ma ka palena paaiwa a ke kahi. Malaila aku Com. 8° Norn. i 2.90 k'h. ma ka palena paaiwa a kahakai. Malaila aku Com. 65° O'Ok. i 4.08 k'h. ma ke kahakai a ke kahi. Malaila aku Ak. 15° O'Ok. i 0.55 k'h. ma kahakai, a ke kahi. Malaila aku Ak. 68 1/2° Norn. 3.79 k'h. ma ka palena puuione o Komohiki, a ke kahi. Malaila aku, Ak. 15° O'Ok. i 0.60 k'h. a ke kahi. Malaila aku, Com. 64° O'Ok. i 3.93 k'h. ma ka palena puuione a ke kahi. Malaila aku, Ak. 18° O'Ok. i 2.63 k'h. ma ka palena o Kapaaakai, a ke kahi. Malaila aku, Ak. 50° O'Ok. i 2.45 k'h. a hiki i kahi i hoomaka'i Kaloko, he 2 Eka, me 6.75 k'h. huinahalike.

A. Bishop
Mea Ana.



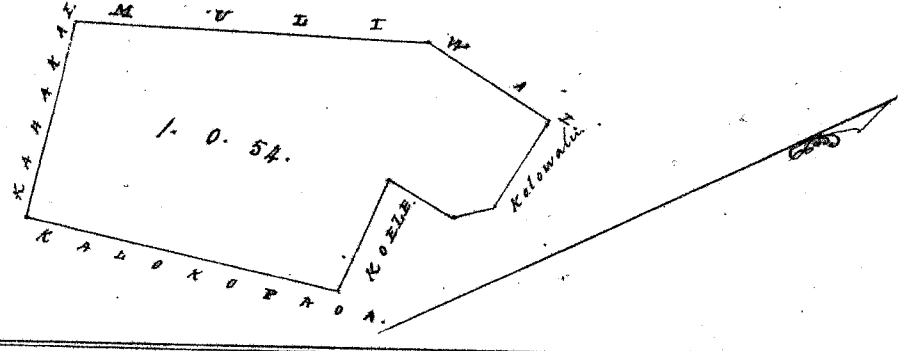
(Emana i ka Aoo 109 Vol. 5 A.)
(Apana 2.)

Uku Pau Loa \$6.-
W. H. H. H.
G. M. Robertson
S. Hekeaulahao
J. H. Smith
L. A. A. A.

Pl. No. 2052 Kekoanui; 1 Apana ma Kapalakai, Aiea, C.O.

He moana Kapalakai, Aiea, C. O. E hoomaka ma ke kahi Aka, a e hele Com. 58° Norn. i 1.54 k'h. ma ka palena amliwai a ke kahi. Malaila aku Com. 27 1/2° Norn. i 3.76 k'h. ma ka amliwai. Malaila aku Com. 52° O'Ok. i 2.08 k'h. ma kahakai a ke kahi. Malaila aku Ak. 38° O'Ok. i 3.42 k'h. ma ka palena o ka Lohopua. Malaila aku Ak. 43° Norn. i 1.25 k'h. ma ka palena koele. Malaila aku Ak. 52° O'Ok. i 0.78 k'h. ma ka palena koele. Malaila aku Ak. 14° O'Ok. i 0.35 k'h. ma ka palena o Kolovala a ke kahi. Malaila aku Ak. 32° Norn. i 1.10 k'h. a hiki i kahi i hoomaka'i. Maloko o keia apana he 1 Eka me 0.54 k'h. huinahalike.

A. Bishop
Mea Ana.



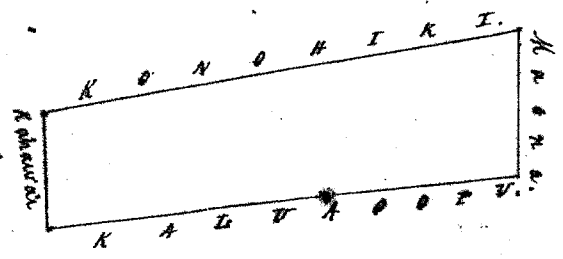
Uku Pau Loa \$5.-
W. H. H. H.
G. M. Robertson
S. Hekeaulahao
L. A. A. A.
J. H. Smith

Konulu Aperila 1, 1857.

Pl. No. 2053 Kahookanohano no Meheula; 1 Apana ma Maona 2, Aiea, C.O.

He moana Maona 2, Aiea, C. O. E hoomaka ma ke kahi Coma, a hele ma Ak. 61° O'Ok. i 1.10 k'h. ma ka palena kahawai a ke kahi. Malaila aku Ak. 42° Norn. i 4.93 k'h. ma ka palena o Kahookanohano a ke kahi. Malaila aku Com. 49° Norn. i 1.53 k'h. ma ka palena o Maona 1 a ke kahi. Malaila aku Com. 39 1/2° O'Ok. i 5.08 k'h. ma ka palena o ke Komohiki a hiki i kahi i hoomaka'i. Maloko o keia apana he 6.71 k'h. huinahalike.

A. Bishop
Mea Ana.



Uku Pau Loa

#4.

W. Lee
Gm Robertson

J. Kaulahao

Honolulu, April 1, 1851.

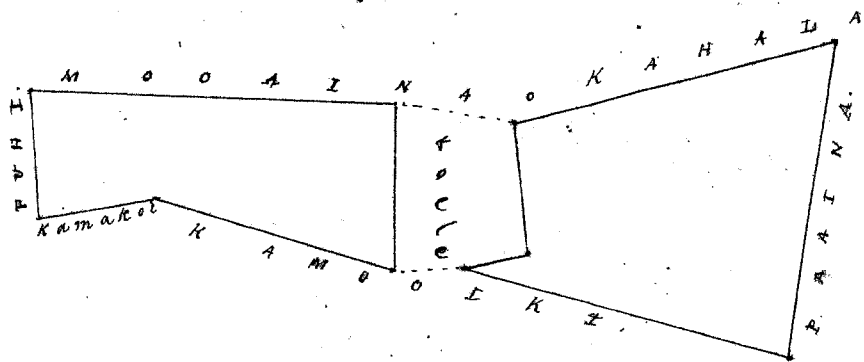
J. H. Smith
Loani

Col. No. 5819 Kalaualii, 2 Ahana ma Kamalua, Aiea, C. O.

Apr. 1. He mooringa Kamalua, Aiea, C. O. C. hoomaka ma ke kahi Akau, a hele Kom. 21° Hik, i 2.60 k. ma ka palena o Kamouiki, a ke kahi, Malaila aku Kom. 38 1/2° Hik, i 1.15 k. ma ka palena fahale o Kamakoi, Malaila aku, Kom. 55° Kom. i 1.35 k. ma ka palena aina o Puhii, Malaila aku, Ak. 29° Kom, i 3.80 k. ma ka palena aina o Kahala, Malaila aku, Ak. 62° Hik, i 1.67 k. ma ka palena koele, a hiki i kahi i hoomaka ai, Maloko, he 5.01 k. huinahalike

Apr. 2. E hoomaka ma ke kahi Hikina, a hele Ak. 44 1/2° Kom. i 0.72 k. ma ka palena koele, Malaila aku, Kom 56° Kom. i 1.38 k. ma ka palena koele, a ke kahi, Malaila aku, Ak. 46° Kom. i 3.46 k. ma ka palena o Kahala, Malaila aku, Ak. 68° Hik, i 3.30 k. ma ka palena faaina, a ke kahi, Malaila aku, Kom. 18° Hik, i 3.64 k. ma ka palena o Kamouiki, a hiki i kahi i hoomaka ai, Maloko o keia apana he 7.71 k. huinahalike, Ma ka mooringa o keia, he Eka 1. me 2.12 k. huinahalike

A. Bihopa
Mea Ana



Uku Pau Loa

#5.

W. Lee
Gm Robertson

J. Kaulahao

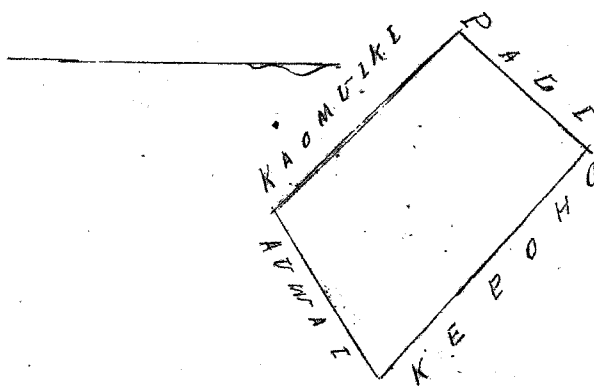
Honolulu April 1, 1851.

J. H. Smith
Loani

Col. No. 1990 Kaihe, 1 Ahana ma Kepoho Aiea, C. O.

He mooringa Kepoho Aiea, C. O. E hoomaka ma ke kahi Hikina, a hele Ak. 46° Kom. i 3.18 k. ma ka palena o Kepoho i a ke kahi, Malaila aku, Kom. 38° Kom, i 1.78 k. ma ka fili pali, a ke kahi, Malaila aku, Kom. 40° Hik, i 2.62 k. ma ka palena o Kamouiki, a ke kahi, Malaila aku, Ak. 53° Hik, i 2.08 k. ma ka auwai, a hiki i kahi i hoomaka ai, Maloko o keia aina he 5.58 k. huinahalike

A. Bihopa
Mea Ana



Uku Pau Loa

#4.

W. Lee
Gm Robertson

J. Kaulahao

Honolulu April 1, 1851.

J. H. Smith
Loani

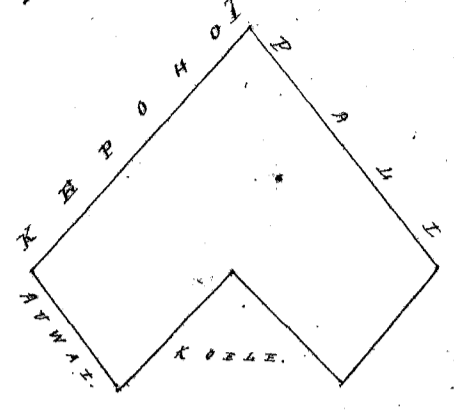
Col. No. 9335 Puhii, 3 Ahana ma Waihiluna, Aiea, C. O.

Apr. 1. He mooringa, 3 Loi iloko o Waihiluna, Aiea, C. O. E hoomaka ma ke kahi Komohana, a hele ma Ak. 57° Hik, i 1.80 k. ma ka palena o Waihiluna a ke kahi, Malaila aku Kom. 22° Hik, i 3.40 k. ma ka palena o Kahalalala, Malaila aku Kom. 59° Kom, i 1.22 k. ma ka palena o Waihiluna a ke kahi, Malaila aku Ak. 32° Kom, i 3.30 k. ma ka palena o Kaharofu a hiki i kahi i hoomaka ai, Maloko o keia he 5.13 k. huinahalike.

Apr. 2. He mooringa Kamouiki, Aiea, C. O. E hoomaka ma ke kahi Komohana, a hele ma Kom. 34 1/2° Hik, i 4.30 k. ma ka palena o Kaharofu a ke kahi, Malaila aku Ak. 59° Hik, i 3.44 k. ma ka palena faaina, Malaila aku Ak. 59° Kom, i 4.38 k. ma ka palena lili faaina, Malaila aku

He amama Kefoko I. Aiea, Ewa, Oahu. E hoomaka ana ke kahi Ahau, e hulu ana $Dem. 47^{\circ}$ Norm. i 3.15 kh. ma ke kumu pahi a ke kahi. Malaila ake $Dem. 46^{\circ}$ $30'$ i 3.50 kh. ma ke pulema o Kefoko 2 a ke kahi. Malaila ake $Dem. 46^{\circ}$ $30'$ i 1.46 kh. ma ke auwai o Kefoko. Malaila ake $Dem. 42^{\circ}$ Norm. i 1.69 kh. ma ke pulema koke a ke kahi. Malaila ake $Dem. 41\frac{1}{2}^{\circ}$ $30'$ i 1.63 kh. ma ke pulema koke a ke kahi. Malaila ake $Dem. 46^{\circ}$ Norm. i 1.60 kh. a hiki i kahi i hoomaka ai. Maloko ke 7.96 kh. huihalike.

A. Bishop.
Mea ana.



Uku Pan Loa

§ 4.

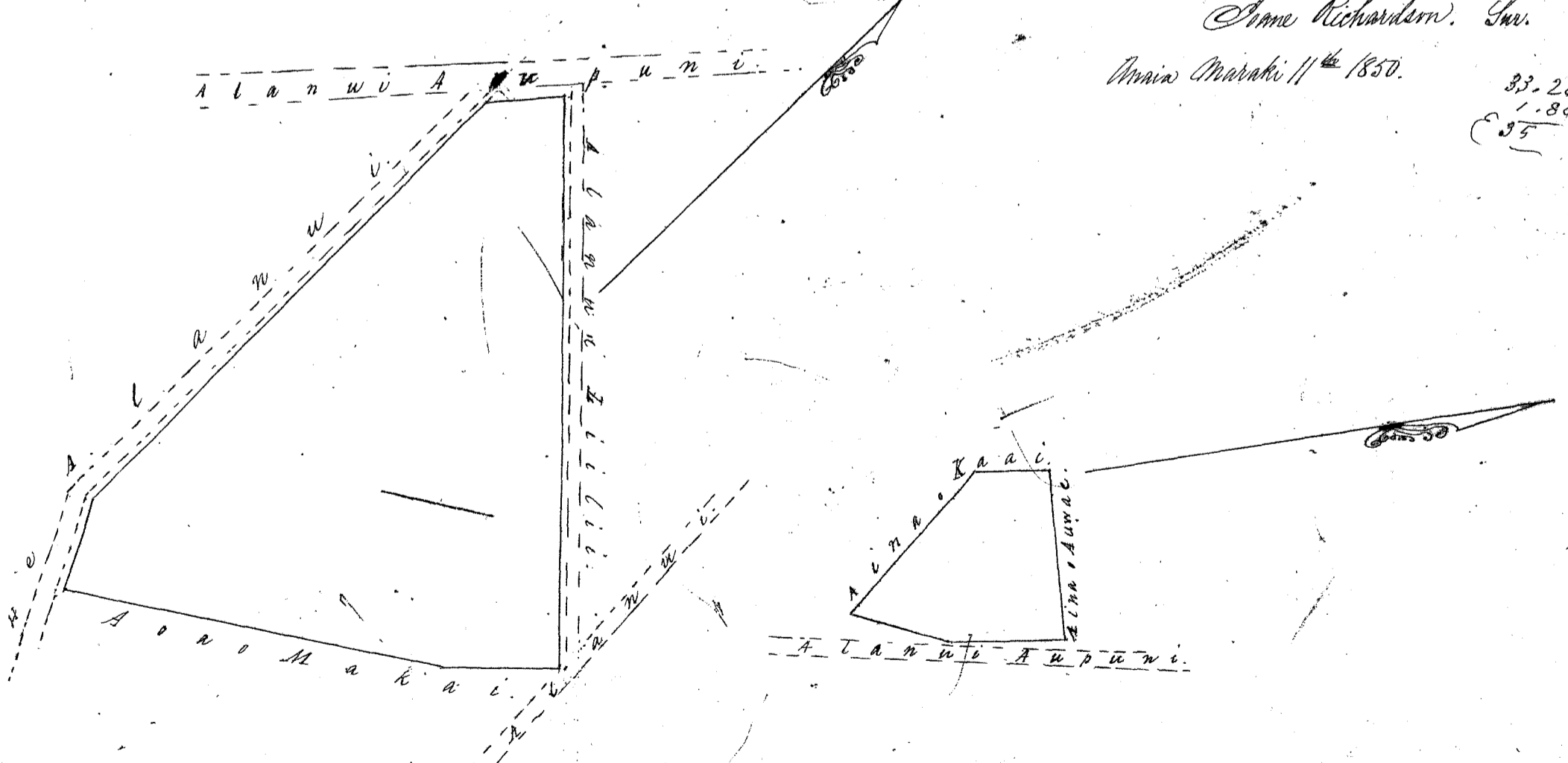
Whee
Gm Robertson
J. Kekaulaha
J. H. Smith
Loanuli
Honolulu, Aperila 1, 1851.

Pl. No. 455 *Oahu* 2 *Ahama ma Waikapu, Maui.*

Ahama 1. Aiea o *Oahu* ma *Waikapu, Maui*, o *Aikanaha* ka iwa. E hoomaka ana i ke ana ana ma ke kahi paha ana ma kai i ke *Alamii Aupuni*, a holo i ke *Dem. 15^{\circ} Norm. 4 $\frac{15}{100}$ kaulahao; alaila holo ana ka ana *Dem. 23^{\circ} 45' *Dem. 15^{\circ} 45' kaulahao; *Dem. 30^{\circ} 35' *Dem. 8^{\circ} 44' kaulahao; *Dem. 48^{\circ} 31' *Dem. 3^{\circ} 85' kaulahao; alaila holo ka ana onakai i ke ana ana i ke *Akam 35^{\circ} *Dem. 16^{\circ} 38' kaulahao; *Akam 23^{\circ} *Dem. 5^{\circ} kaulahao a hiki i ke kahi Alamii; alaila holo a holo i ke *Akam 63^{\circ} 45' Norm. 20 $\frac{22}{100}$ kaulahao. Alaila *Akam 70^{\circ} 33' Norm. 4 $\frac{22}{100}$ kaulahao a hiki i kahi i hoomaka ai ke ana ana. Oia hoi ka ana o ka ihi maloko i ke ana ana ke 33 $\frac{2}{10}$ Eka.*************

Ahama 2. Aiea o *Oahu*, ana ana malama o ka *Maui* i ke ana ana ma ke kahi paha ana ma kai i ke *Alamii Aupuni*, a holo i ke *Dem. 88^{\circ} 30' Norm. 4 $\frac{65}{100}$ kaulahao a hiki ana ia ana i ke *Ahama Aiea* o *Auwae* *Dem. 5^{\circ} 30' Norm. 2 kaulahao, oia ka ana ana ma ke kahi paha ana ma kai i ke *Alamii Aupuni*; alaila holo ana ana ma ke kahi paha ana ma kai i ke *Alamii Aupuni*; alaila holo i ke *Akam 22^{\circ} 15' *Dem. 2^{\circ} 70' kaulahao. - *Akam 9^{\circ} 25' *Dem. 3^{\circ} 22' kaulahao a hiki i kahi i hoomaka ai ke ana ana. Oia hoi ka ihi maloko i ke ana ana 1 $\frac{8}{10}$ Eka.******

John Richardson, Sur.
Maui Maikai 11th 1850.



33.20
1.80
35

Uku Pan Loa

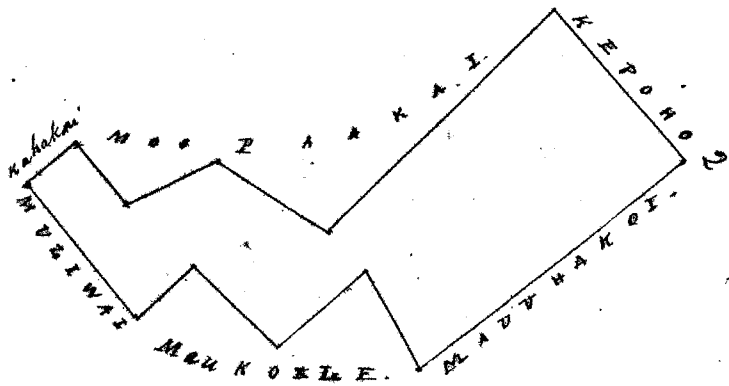
§ 31.

Gm Robertson
J. Kekaulaha
Loanuli
J. H. Smith
Honolulu, Aperila 1, 1851.

Pl. No. 5918 & 9337 Pau. 1 Apama ma Kawa, Aiea, Co.

Ke marama o Kawa, Aiea, Ewa, Oahu. E hōmaka ma ke kīhi Komohana, a e hēle 43° 30' i 2.15 kē. ma ka palena o Kepoho 2, a ke kīhi. Malaila ake 59° 30' i 3.60 kē. ma ka palena o Manuhakoi a ke kīhi. Malaila ake 52° Kom. i 1.10 kē. ma ka palena kōle a ke kīhi. Malaila ake 41° 30' i 1.22 kē. ma ka palena kōle a ke kīhi. Malaila ake 44° Kom. i 1.15 kē. a ke kīhi. Malaila ake 41° 30' i 0.81 kē. a ke kīhi. Malaila ake 51° Kom. i 1.80 kē. ma ka palena muliwa'i a ke kīhi. Malaila ake 44° Kom. i 0.63 kē. ma kōhōkō a ke kīhi. Malaila ake 53° 30' i 0.78 kē. ma ka palena o Pōkai a ke kīhi. Malaila ake 23° Kom. i 1.03 kē. a ke kīhi. Malaila ake 27° 30' i 1.41 kē. a ke kīhi. Malaila ake 45° Kom. i 3.34 kē. a hiki i kahi i hōmaka ai. Maloko o keia aiea ke Eka 1 me 0.04 kē.

A. Bishop
Maui.



Wen Pau Loa

#5.

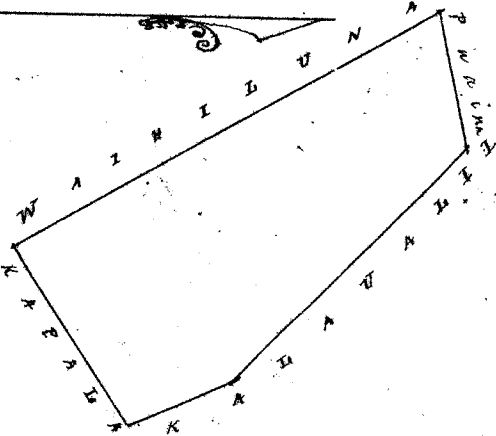
M. Hee
G. M. Robertson
J. Kēkēaulaha
J. H. Smith
J. P. Smith

Comulu, Aperila 1, 1851.

Pl. No. 9336 Waialeale; 1 Apama ma Kahalaluna, Aiea, Ewa, Oahu.

Ke marama o Kahalaluna, Aiea, Ewa, Oahu. E hōmaka ma ke kīhi Maui, a e hēle 46° 30' i 3.46 kē. ma ka palena aiea o Kalaualii a ke kīhi. Malaila ake 17 1/2° 30' i 1.10 kē. ma ka palena aiea a ke kīhi. Malaila ake 53° Kom. i 2.24 kē. ma ka palena aiea o Kapa'a a ke kīhi. Malaila ake 31° Kom. i 5.06 kē. ma ka palena aiea o Waialua. Malaila ake 71° 30' i 1.57 kē. ma ka palena aiea a hiki i kahi i hōmaka ai. Maloko o keia aiea ke 9.34 kē. hūmahalike.

A. Bishop
Maui.



Wen Pau Loa

#4.

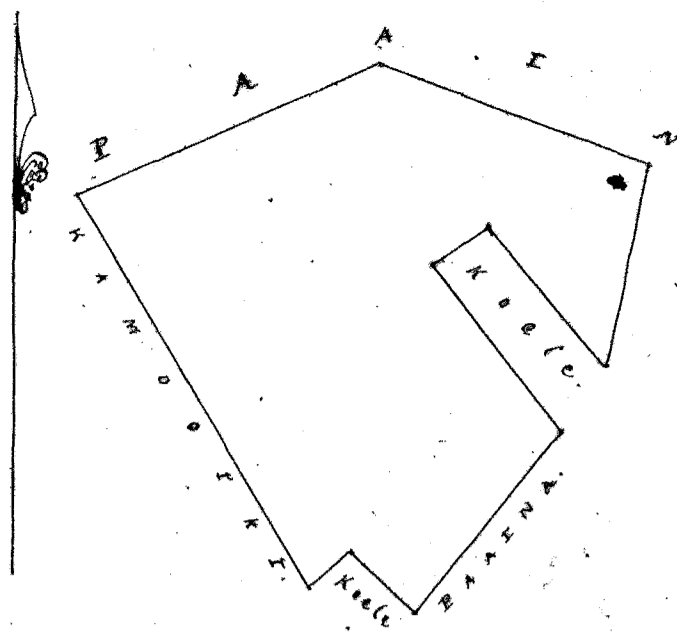
M. Hee
G. M. Robertson
J. Kēkēaulaha
J. H. Smith
J. P. Smith

Comulu, Aperila 1, 1851.

Pl. No. 2051 Kaka'ea w; 1 Apama ma Kaka'ea, Aiea, Ewa, Oahu.

Ke marama o Kaka'ea, Aiea, Ewa, Oahu. E hōmaka ma ke kīhi Komohana, a e hēle 66° 30' i 3.43 kē. ma ka palena aiea o Malaila ake 69° 30' i 3.13 kē. ma ka palena aiea. Malaila ake 14° Kom. i 2.25 kē. ma ka palena aiea a hōkō a ke kīhi. Malaila ake 37 1/2° Kom. i 1.82 kē. ma ka palena kōle a ke kīhi. Malaila ake 59° Kom. i 0.73 kē. ma ka palena kōle a ke kīhi. Malaila ake 37° 30' i 2.20 kē. ma ka palena kōle a ke kīhi. Malaila ake 41° Kom. i 2.50 kē. ma ka palena aiea a ke kīhi. Malaila ake 43° Kom. i 0.86 kē. ma ka palena kōle a ke kīhi. Malaila ake 52° Kom. i 0.56 kē. ma ka palena kōle a ke kīhi. Malaila ake 31° Kom. i 4.70 kē. a hiki i kahi i hōmaka ai. Maloko o keia aiea ke Eka 1 me 9.34 kē. hūmahalike.

A. Bishop
Maui.



Uku Pau Loa \$5.-

H. Hee
G. M. Robertson

S. Kekaulaha

Honolulu, April 1, 1851.

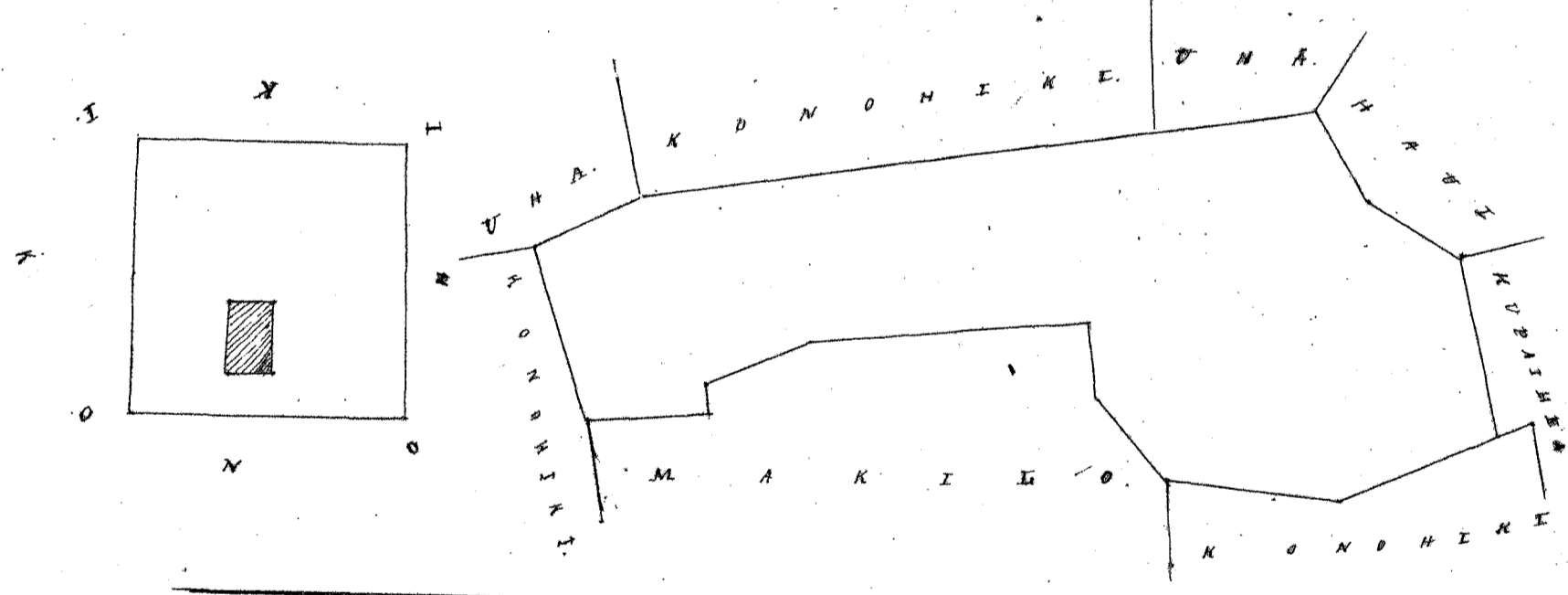
J. H. Smith
L. L. L.

Vol. No. 2928 Kauihewa; 2 Apiana ma Kahuku, Koolauloa, Oahu.

Apiana 1. 6 Looi Kala. E hoomaka ana ma ke kahi Oema, a e hele ana Ah. 72° 00'. 105 fanku e pili ana i ka ke Konoheki, alaila Ah. 2 1/2' No. 68 fanku e pili ana i ka Makalo; alaila Ah. 82° 00'. 17 fanku e pili ana i ka Makalo. Alaila Ah. 21° No. 65 fanku e pili ana i ka Makalo; - a...
alaila Ah. 5° No. 152 fanku e pili ana i ka Makalo; - Alaila Ah. 8 1/2' 00'. 42 fanku e pili ana i ka Makalo; - Alaila Ah. 49 1/2' 00'. 61 fanku e pili ana
i ka Makalo; - Alaila Ah. 6 3/4' 00'. 100 fanku e pili ana i ka ke Konoheki; - alaila Ah. 22° No. 101 fanku e pili ana i ka ke Konoheki; - alaila Ah. 77 1/2'
No. 104 fanku e pili ana i ka Kupaheka; - alaila Ah. 30° No. 68 fanku e pili ana i ka Oeui; - Alaila Ah. 59° No. 60 fanku e pili ana i ka Oeui; alaila
Ah. 8° 00'. 92 fanku e pili ana i ka Uha; - alaila Ah. 7° 00'. 301 fanku e pili ana i ka ke Konoheki; alaila Ah. 24 1/2' 00'. 70 fanku e pili i ka
Uha a hiki i kahi i hoomaka i. 71/100 Eka.

Apiana 2. Pakahe. E hoomaka ana ma ke kahi Kom. Oema, a e hele ana Ah. 158 fanku; alaila Ah. 158 fanku; alaila Ah. 158 fanku; alaila Ah. 158 fanku; alaila Ah. 158 fanku. Ua hoomaka ana i ka aima o ka Konoheki. 1/4 Eka.

A. F. Turner
Luna ana aima.



Uku Pau Loa \$6.-

H. Hee
G. M. Robertson

S. Kekaulaha

Honolulu January 16, 1851.

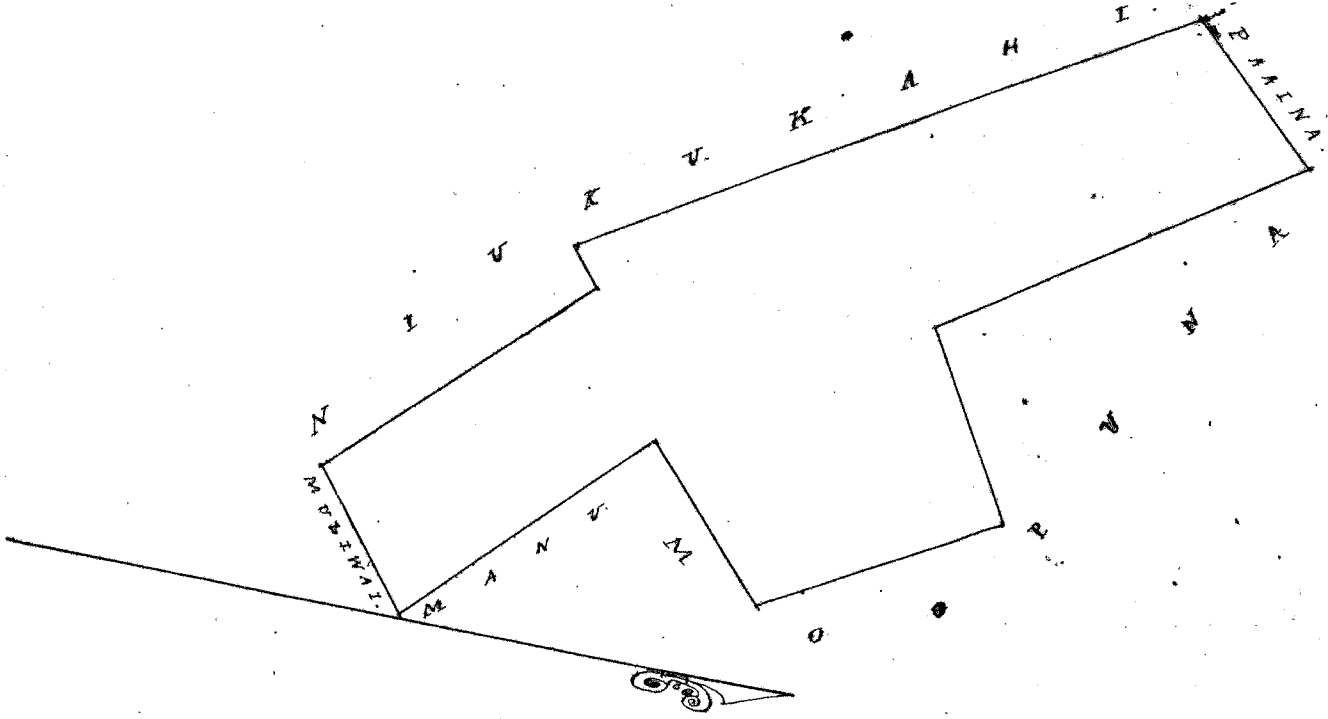
L. L. L.
J. H. Smith

Vol. No. 4404 Apua; 1 Apiana ma Kipawale, Waianai, Oahu.

Ke moana o Kipawale iloko o ka ili Waianai i Waianai, Oahu. E oona loa ma ke kahi. E hoomaka ana ma ke kahi Kom. a e hele ana Ah. 46° No. i 3. 38 kha. ma ka palena o Kiuhekaheka. - Ah. 50° No. i 0. 43 kha. ma ka palena o Kiuhekaheka; Ah. 33° No. i 6. 99 kha. ma ka palena o Kiuhekaheka. - Ah. 41° Ah. i. 1. 98 kha. ma ka palena o Kiuhekaheka. - Ah. 35° Ah. i. 4. 33 kha. ma ka palena o Moopuna. - Ah. 61° Ah. i. 2. 17 kha. ma ka palena o Moopuna. - Ah. 30° Ah. i. 2. 72 kha. ma ka palena o Moopuna. - Ah. 26° No. i. 2. 07 kha. ma ka palena o Moopuna. - Ah. 46° Ah. i. 3. 24 kha. ma ka palena o Moopuna. Ah. 52° No. i. 1. 54 kha. ma ka palena o Moopuna. Alaila a hiki i kahi ma ke 2 Eka ma 6. 75 kha. hoomaka i.

A. F. Turner
Luna ana.

(Ain ke kii ana ka Aoaas 122.)



Wku Pau Loa

#6.

W. H. Bee
G. M. Robertson
J. Kekaulaha

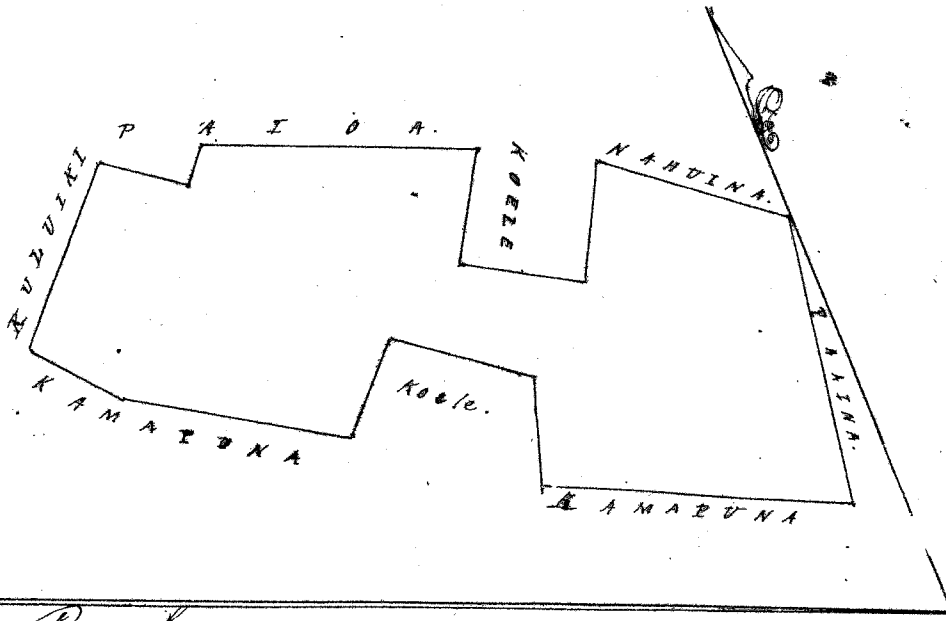
Honolulu April 1, 1851.

Loane di

Col. No. 1705 Omiao, 1 Apama ma Paakea, Waialua Co.

He mooringa Kuumapali, ihi o ka Paakea, Waialua, Ioua, Oahu. I hiamaka ana ke kahi Omo, a e hele Ah. 65° Kom. i 3.21 klu.
 ana ka palena o Kamapuna; — Ah. 20° Ahk. i 1.10 klu. ma ka palena koale. — Ah. 53° Kom. i 1.57 klu. ana ka palena koale. — Kom. 145° Kom. i 1.07 klu.
 " " koale. — Ah. 59° Kom. i 2.50 klu. ma ka palena o Kamapuna. — Ah. 40° Kom. i 0.92 klu. ana ka palena o Kamapuna. — Ah.
 41° Ahk. i 2.12 klu. ma ka palena aiaa o Kiliuiki. — Kom. 54° Ahk. i 0.92 klu. ma ka palena aiaa o Paioa. — Ah. 42° Ahk. i 0.27 klu.
 ma ka palena aiaa o Paioa. — Kom. 68° Ahk. i 2.29 klu. ma ka palena aiaa o Paioa. — Kom. 31° Kom. i 1.20 klu. ma ka palena o Koale. —
 Kom. 60° Ahk. i 1.27 klu. ma ka palena o Koale. — Ah. 27° Ahk. i 1.25 klu. ma ka palena o Koale. — Kom. 60° Ahk. i 2.50 klu. ma ka palena aiaa
 o Nahuina. — Kom. 12° Kom. i 3.00 klu. ma ka palena o ka paaina. Maalo o kua Apama he Ahk. me 8.41 klu. kumakalike.

A. Bishop
Moana



Wku Pau Loa

#5.

W. H. Bee
G. M. Robertson
J. Kekaulaha

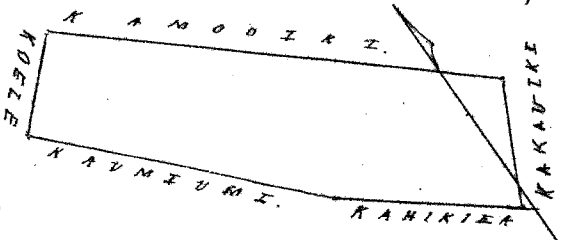
Honolulu April 1, 1851.

Loane di

Col. No. 9395 Kahakauila, 1 Apama ma Pohakupu, Waialua Co.

He mooringa Waialua, ihi o Pohakupu, Waialua, Ioua, Oahu. I hiamaka ana ke kahi Omo, a e hele Ah. 53° Kom. i 2.23 klu. ma ka palena
 o Kahakauila. — Ah. 44° Kom. i 2.97 klu. ma ka palena o Kauniumi. — Ah. 46° Ahk. i 1.00 klu. ma ka palena o koale. — Kom. 50° Ahk. i 4.80 klu.
 ma ka palena o Kamooiki. — Kom. 52° Kom. i 1.42 klu. ma ka palena o Kahakauila. — Maalo o kua Ana he 6.27 klu. kumakalike.

A. Bishop
Moana



Wku Pau Loa

#4.

W. H. Bee
G. M. Robertson
J. Kekaulaha

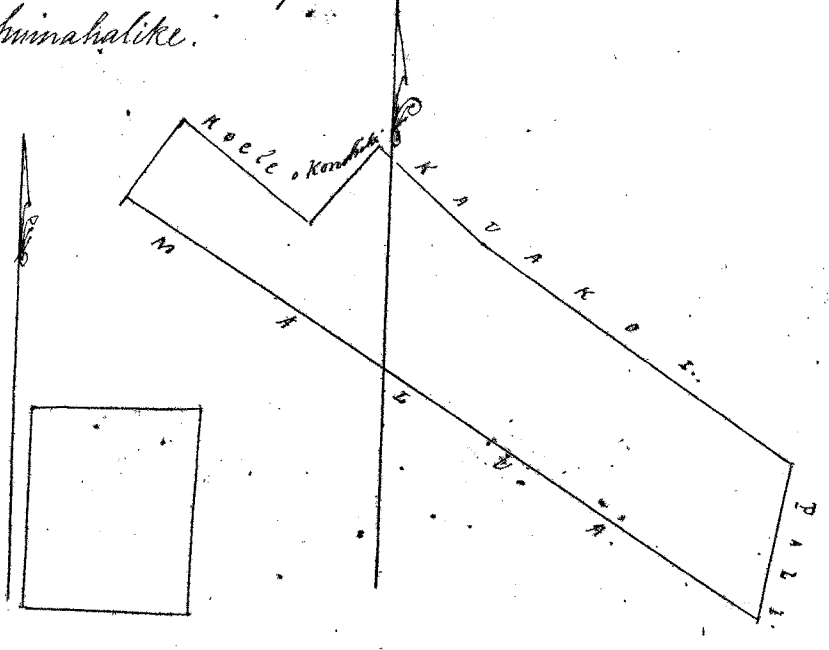
Honolulu April 1, 1851.

Loane di

C. No. 9396 Halelaau no Kivi; 2 Apana ma Pohakupu, Waialeale, C. O.

Ap. 1. He moana o Kahunakolea iloko o ka ili Pohakupu, Waialeale, C. O. E hoomaka ma ke kiki Oema, a hele ana Ak. 57° Kom. i 7.96 klu. ma ka palena o Panirai. Ak. 34° Ek. i 1.55 klu. ma ka palena o Konehiki. Kom. 57° Ek. i 1.76 klu. ma ka palena o Konehiki. Ak. 41° Ek. i 1.50 klu. ma ka palena o Konehiki. Kom. 48° Ek. i 1.50 klu. ma ka palena o Konehiki. Kom. 67° Ek. i 3.92 klu. ma ka palena o Konehiki. Kom. 7° Kom. i 1.58 klu. ma ka palena o ka Pahi. Iloko o keia Apana he 1 Eka me 0.84 klu. huimahalike.

Ap. 2. He pahale ma Konehiki, Waialeale, C. O. E hoomaka ma ke kiki Okeina Aha, a hele Komohana i 1.77 klu. ma ka ana o ka Kaula pa. Kom. i 2.05 klu. ma ka ana o Kahawai. Ekima i 1.77 klu. Aha i 2.05 klu. Iloko o keia Apana he 3.62 klu. huimahalike. Ma ana Apana aha, he 1 Eka me 4.46 klu. huimahalike.



Wm Pan Loa #6-

W. H. Bee
Gm Robertson
J. Kekaulaha

Honolulu Aperila 1, 1851.

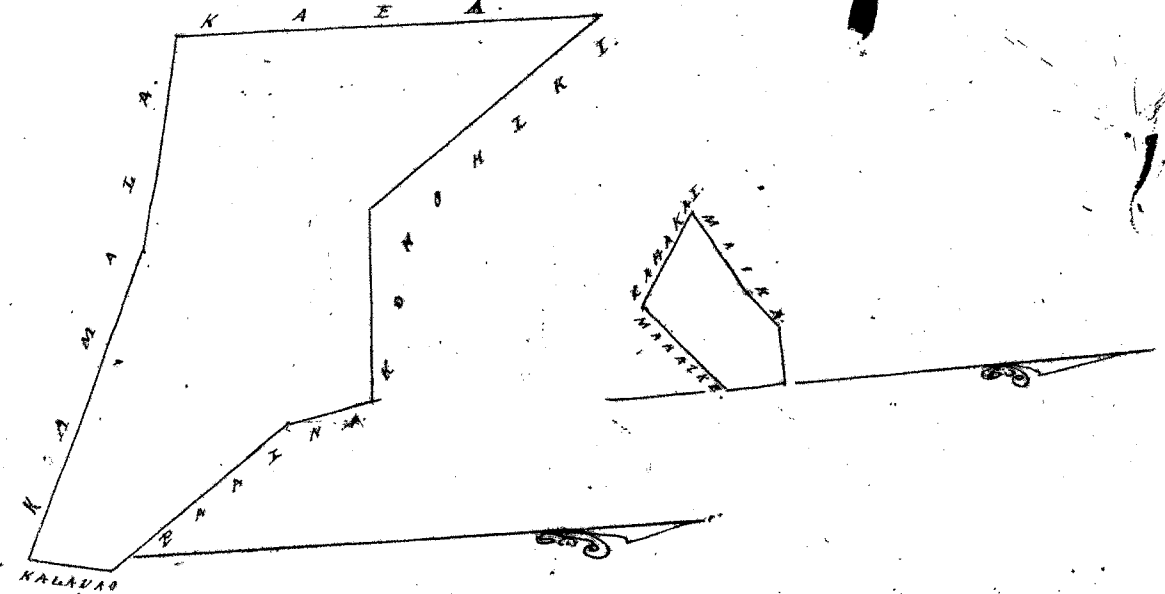
Loaudi

C. No. 9315 Haki; 2 Apana ma Waieli, Waialeale, C. O.

Ap. 1. He moana iloko o ka ili o Waieli, Waialeale, C. O. E hoomaka ma ke kiki Oema, a hele Ak. 66 1/2° Kom. i 3.50 klu. palena o ka Kamaala. Ak. 77° Kom. i 2.20 klu. palena o ka Konehiki. Ak. Kom. i 4.40 klu. palena o ka Kaa. Kom. 37° Ek. i 3.08 klu. palena o ka Konehiki. Kom. 86° Ek. i 1.94 klu. palena o ka Konehiki. Kom. 14° Ek. i 0.92 klu. palena Panina. Kom. 34° Ek. i 2.42 klu. palena Panina. Kom. 35° Kom. i 0.40 klu. ma ka palena o ka Malanoo. Maloko o keia Apana, he Eka 1 me 4.26 klu. huimahalike.

Ap. 2. He kii 1 ma Waieli, Kahunakolea, Waialeale, C. O. E hoomaka ma ke kiki Okeina, a e hele Kom. 50° Kom. i 1.17 klu. palena o ka Konehiki. Ak. 61° Kom. i 1.10 klu. palena o Kahawai. Ak. 55° Ek. i 1.06 klu. palena o ka Maika. Kom. 53° Ek. i 0.50 klu. palena o ka Maika. Ak. 73 1/2° Ek. i 0.50 klu. Kom. 28° Ek. i 0.50 klu. Maloko o keia Apana, he 1.42 klu. huimahalike. Ma ana Apana aha he 5.68 klu. huimahalike.

A. Bishop
Ma ana.



Wm Pan Loa #5-

W. H. Bee
Gm Robertson
J. Kekaulaha

Honolulu Aperila 1, 1851.

Loaudi

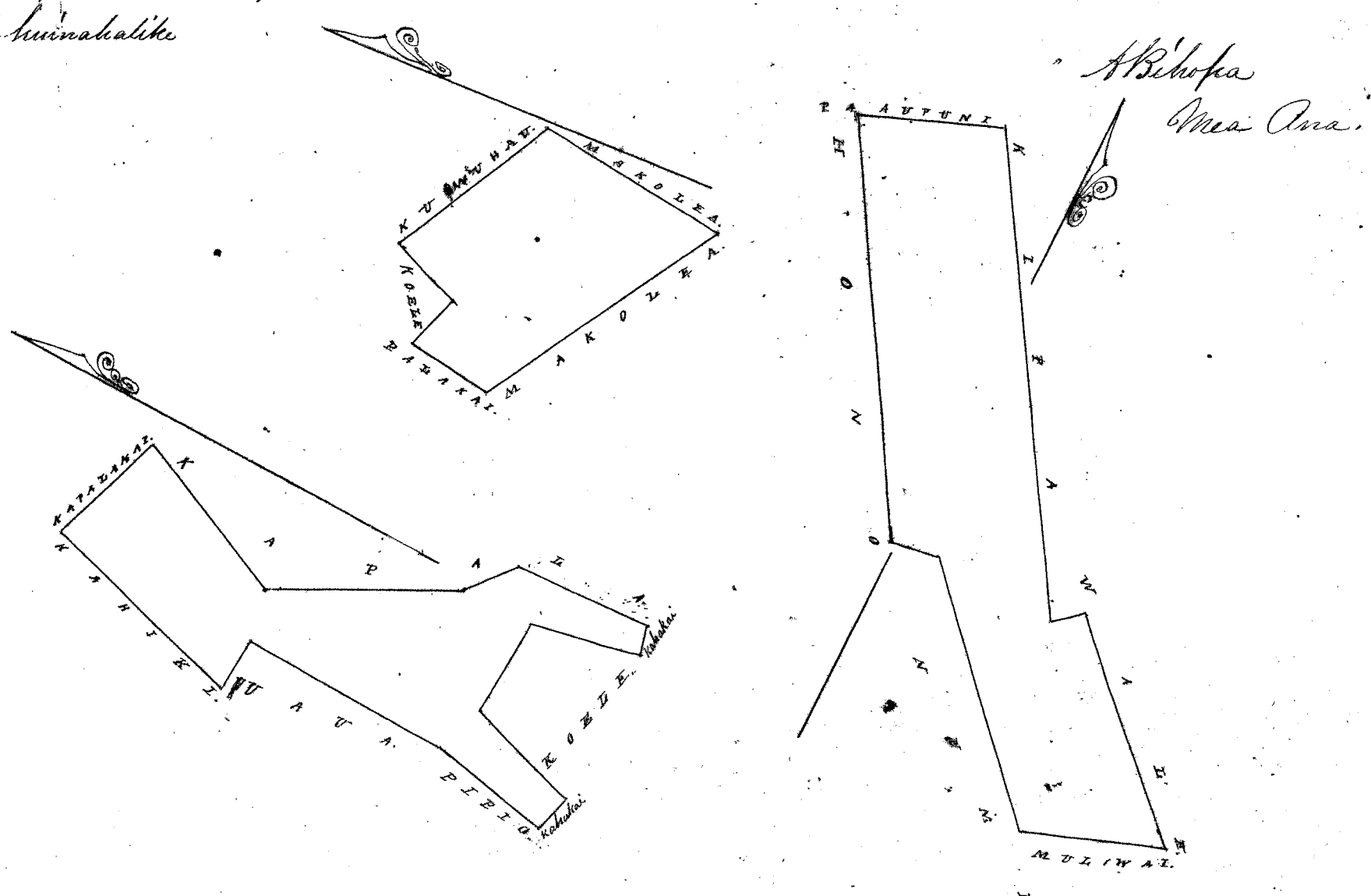
C. No. 9356 Kauhukew; 3 Apana ma Waialeale, Pihio, Waialeale, C. O.

Ap. 1. Kahunakolea iloko o ka ili Waialeale, Pihio ke Ahupuaa, Waialeale, C. O. E hoomaka ma ke kiki Oema Okeina, a e hele ana Ak. 52° Kom. i 1.88 klu. ma ka palena o Kapala. Ak. 51° Kom. i 0.79 klu. ma ka palena o Kapala. Ak. 28° Kom. i 2.66 klu. ma ka palena Kapala. Ak. 23° Ek. i 2.37 klu. ma ka palena Kapala. Ak. 74° Kom. i 1.77 klu. ma ka palena o Konehiki. Kom. 15° Kom. i 2.94 klu. ma ka palena o Konehiki.

Item 88 1/2 Hiki, i 0.73 kh. ma ka palena o Uaua, Item 3° Kom. i 2.85 kh. ma ka palena o Uaua, Item 10° Kom. i 1.66 kh. ma ka palena o ka loko o Pipio, Item 70° Hiki, i 0.48 kh. ma ka palena o Kahakai, Ak. 19° Hiki, i 1.62 kh. ma ka palena koee Hiki, i 1.36 kh. ma ka palena koee, Item 12° Hiki, i 1.57 kh. ma ka palena koee. Ak. 78° Hiki, i 0.45 kh. ma ka palena o Kahakai. E loko o keia aina he 1 Ika i 1.17 kh. huinahalike,

Apr. 2. He moekala o Keia, ili Waimalu, Ahupuaa Pipio, Waimalu, Iwa, Oahu. E hoemaka ana ana ke kiki Hiki, Item, a e hele ana Ak. 9° Hiki, i 2.61 kh. ma ka palena o Makolea, Ak. 62 1/2° Kom. i 2.55 kh. ma ka palena o Kumuhaui, Item 23° Kom. i 1.05 kh. ma ka palena koee, Ak. 71° Kom. i 0.81 kh. ma ka palena koee, Item 12 1/2° Kom. i 1.13 kh. ma ka palena o Palakai, Item 66° Hiki, i 3.89 kh. ma ka palena o Makolea. Maloko o keia Ahupuaa he 8, 07 kh. huinahalike.

Apr. 3. He moeraina o Kaniukukahi, ili Waimalu, Waimalu, Iwa, Oahu. E hoemaka ana ana ke kiki Hiki. Heu a e hele ana Item 33° Hiki, i 6.74 kh. ma ka palena o Kipawale, Ak. 50° Hiki, i 0.43 kh. ma ka palena o Kipawale, Item 146° Hiki, i 3.38 kh. ma ka palena o Kipawale, Item 76° Kom. i 1.89 kh. ma ka palena o ka Muliwai, Ak. 45° Kom. i 3.93 kh. ma ka palena o Hoanunui, Item 78° Kom. i 0.55 kh. ma ka palena o Hoanunui, Ak. 32 1/2° Kom. i 5.74 kh. ma ka palena o Hoanunui, Ak. 62° Hiki, i 1.70 kh. ma ka palena o ka Paoufuni, Maloko o keia aina he 1 Ika ma 6.17 kh. huinahalike. Maloko o na aina a koee, he 3 Ika ma 5.35 kh. huinahalike



Uaua Pm Lon

f 8.

W. H. Bee
G. M. Robertson
J. K. Kaulahao
Loaudi
H. Smith

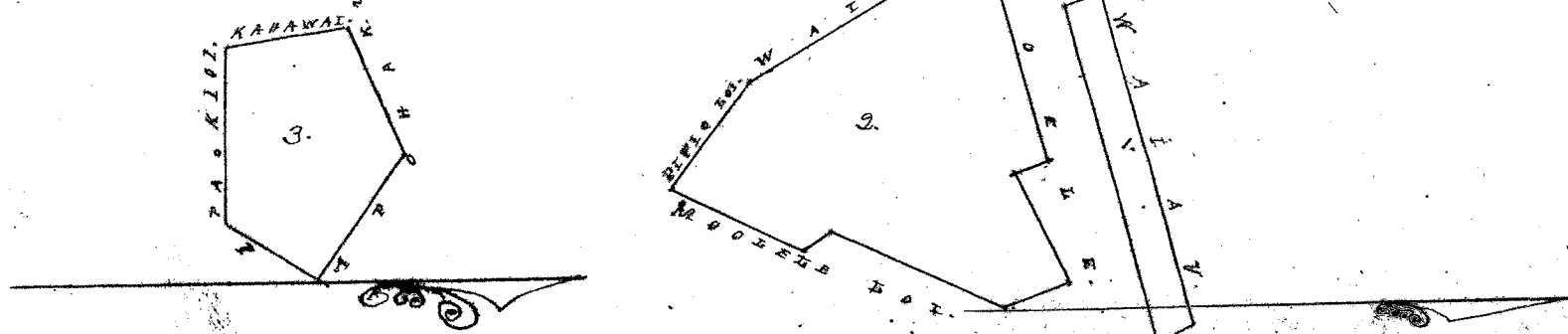
Complishd Apr 11, 1851.

Vol. No. 9397 B. Kekaula, 3 Ahana ma Pipio, Waimalu, E. O.

Apr. 1. He auwai iloko o ka moeraina Kealahaka, ili o Pipio, Waimalu, E. O. E hoemaka ana ana ke kiki o keia moeraina, a e hele ana Ak. 73° Hiki, i 3.63 kh. ma ka palena o ke koee. Ak. 13° Hiki, i 0.26 kh. ma ka palena o ka Hanamaulu. Item 73° Kom. i 3.63 kh. ma ka palena o Waiawa. Item 13° Hiki, i 0.26 kh. ma ka palena o Waiawa. Maloko o keia Ahana he 1.04 kh. huinahalike.

Apr. 2. He moeraina o Kealahaka, ili o Pipio, Waimalu, E. O. E hoemaka ana ana ke kiki o keia moeraina, a e hele Item 30° Hiki, i 2.70 kh. ma ka palena o Waiawa. Item 56° Hiki, i 1.26 kh. ma ka palena o ka loko o Pipio. Ak. 25° Hiki, i 1.42 kh. ma ka palena o Koolalele. Ak. 30° Kom. i 2.28 kh. ma ka palena loko o Koolalele. Ak. 21° Hiki, i 3.00 kh. ma ka palena loko o Koolalele. Ak. 16° Kom. i 0.89 kh. ma ka palena loko o Koolalele. Item 66° Kom. i 1.36 kh. ma ka palena loko koee. Ak. 33° Kom. i 0.36 kh. ma ka palena loko koee. Item 69° Kom. i 2.56 kh. ma ka palena loko koee. Ma keia Ahana he 8.07 kh. huinahalike.

Apr. 3. He moeraina o Kaniukukahi, ili Waimalu, E. O. E hoemaka ana ana ke kiki o keia moeraina, a e hele Item, i 1.77 kh. ma ka palena o ka Kaniukukahi. Ak. 33° Hiki, i 1.11 kh. ma ka palena o ka Papohaku. Ak. 57° Kom. i 1.59 kh. ma ka palena o ka Papohaku. Item 65° Kom. i 1.35 kh. ma ka palena o ka Papohaku. Item 10° Hiki, i 1.30 kh. ma ka palena o ka Kahawai. Ma keia Ahana he 3.04 kh. huinahalike. Pm Lon he Ika 1 ma 3 12/100 kh. huinahalike.



A. T. Bishop

Uku Pan Loo

§7.

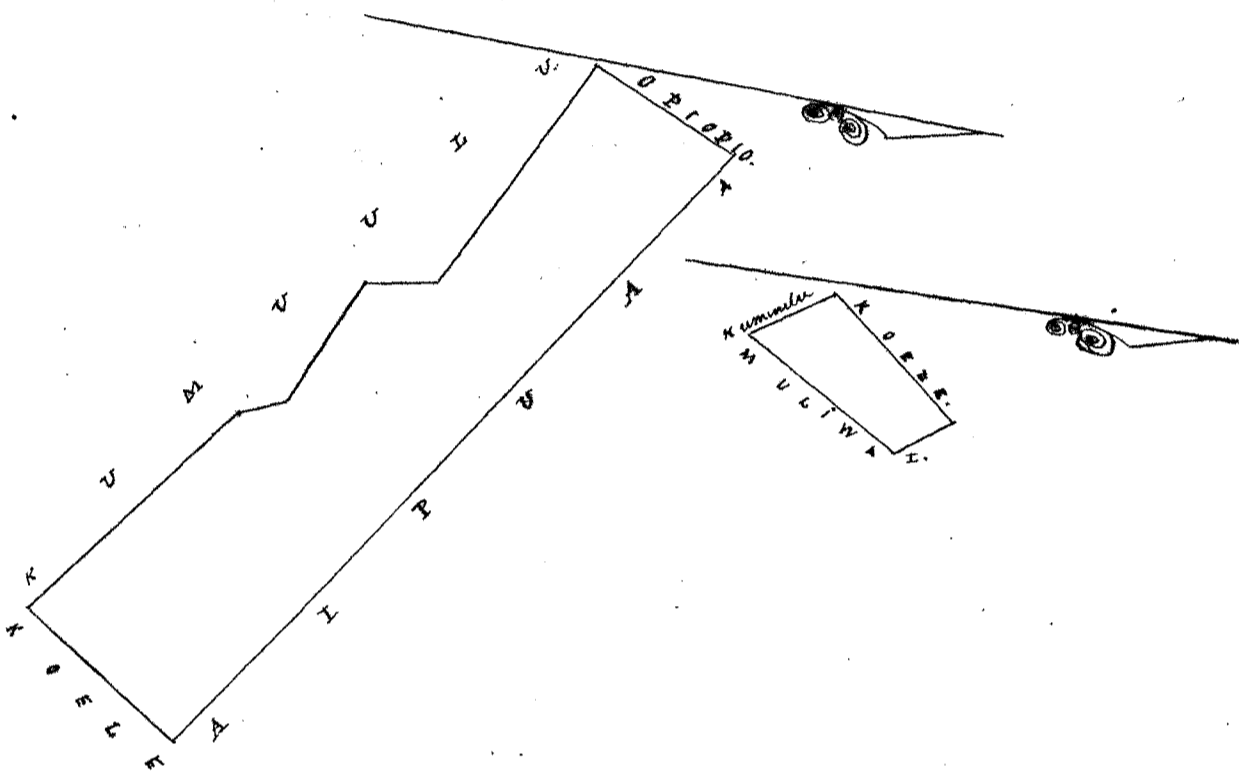
W. H. Bee
G. M. Robertson
J. Kekaulahas
J. H. Smith
Loanuli
Honolulu, April 1, 1851.

Pl. No. 9407 Kuaulu, 1 Apana ma Pipio, Waimalu, C. O.

He moana, Kawakauli, ihi o Pipio, Waimalu, Ewa, Oahu. Apana 1. E hoomaka ma kiki Akai, e hele ana Kom. 24° Kom. i 1.70 kch. ma ka palena o Pipio. Kom. 65° Etk. i 2.74 kch. ma ka palena o Kumuulu. Kom. 11° Etk. i 0.77 kch. ma ka palena o Kumuulu. Kom. 69° Etk. i 1.57 kch. ma ka palena o Kumuulu. Kom. 28° Etk. i 1.57 kch. ma ka palena o Kumuulu. Kom. 56° Etk. i 2.97 kch. ma ka palena o Kumuulu. Ak. 41° Etk. i 2.57 kch. ma ka palena o Koele. Ak. 38° Kom. i 8.57 kch. ma ka palena o Apana. Matoko o kua apana, he 1 Eka ma 4.73 kch. huinahalike.

Apana 2. E hoomaka ma ka kiki Akai, e hele ana Kom. 41° Kom. i 1.76 kch. ma ka araa o ke Koele. Kom. 31° Etk. i 0.92 kch. ma ka araa o Kumuulu. Ak. 30 1/2° Etk. i 1.93 kch. ma ka araa o Kuluwai. Ak. 52° Kom. i 0.68 kch. ma ka araa o Kuluwai. Matoko o kua apana, he 1.38 kch. huinahalike. Ma ana apana 2, he Eka 1 ma 0.11 kch. huinahalike.

A. Bishop
Kua Apana



Uku Pan Loo

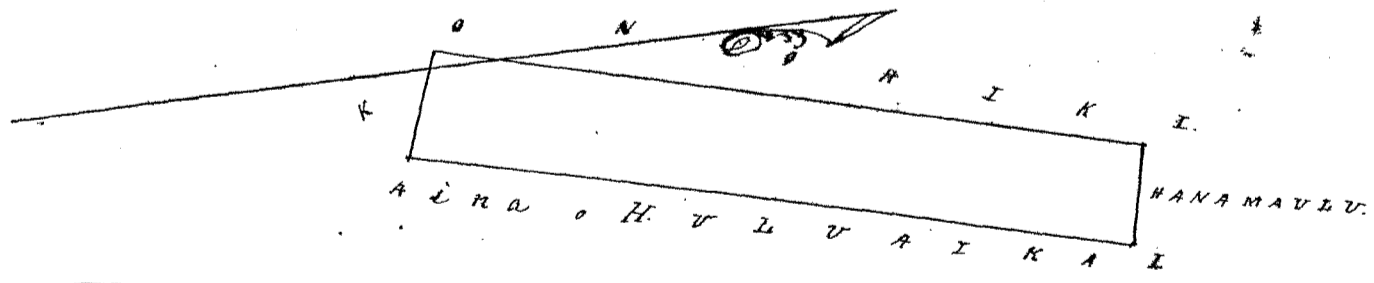
§6.

W. H. Bee
G. M. Robertson
J. Kekaulahas
J. H. Smith
Loanuli
Honolulu, April 1, 1851.

Pl. No. 5586 Kauhiki, 1 Apana ma Pipio, Waimalu, C. O.

He moana Kauhiki, ihi o Pipio, Waimalu, Ewa, Oahu. E hoomaka ma ana ke kiki Ekena Akai, e hele Kom. 13 1/2° Kom. i 7.74 kch. ma ka palena o ke Kauhiki. Ak. 68° Kom. i 1.14 kch. ma ka palena o ke Kauhiki. Ak. 14° Etk. i 7.37 kch. ma ka palena o ke Kauhiki. Ekena i 8.5 kch. ma ka palena o Kumuulu. Matoko o kua apana he 7.97 kch. huinahalike.

A. Bishop
Kua Apana



Uku Pan Loo

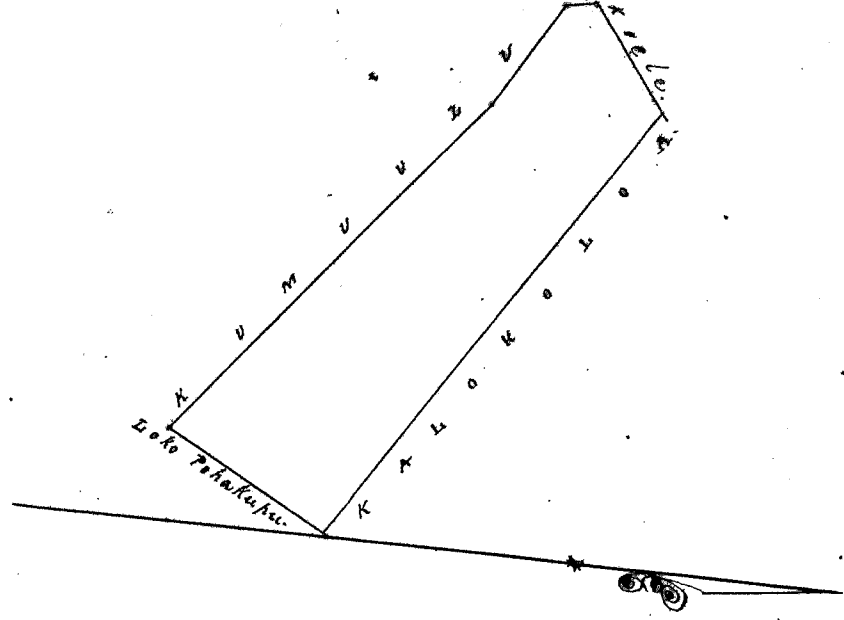
§4.

W. H. Bee
G. M. Robertson
J. Kekaulahas
J. H. Smith
Loanuli
Honolulu, April 1, 1851.

Pl. No. 9306 Keawe no Kauhiki, 1 Apana ma Pohakupu, Waimalu, C. O.

He moana Kauhiki, ihi o Pohakupu, Waimalu, Ewa, Oahu. He apana ma ana i ka apana ma Kauhiki. E hoomaka ma ke kiki Ekena, e hele Ak. 59° Kom. i 5.75 kch. ma ka palena o Kauhiki. Kom. 52° Kom. i 1.30 kch. ma ka palena o Koele. Kom. 5° Etk. i 0.24 kch. Kom. 57 1/2° Etk. i 1.29 kch. ma ka palena o Kumuulu. Kom. 51° Etk. i 4.80 kch. ma ka palena o Kumuulu. Ak. 32° Etk. i 1.95 kch. ma ka palena o Kauhiki. Matoko o kua apana he 9.93 kch. huinahalike.

A. Bishop
Kua Apana



Uku Pau Loa.

\$ 4. —

W. H. Bee
 G. M. Robertson
 Soane Li
 J. Kekaulaha
 J. H. Smith

Honolulu April 11, 1851.

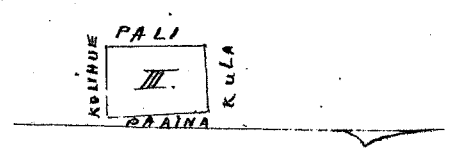
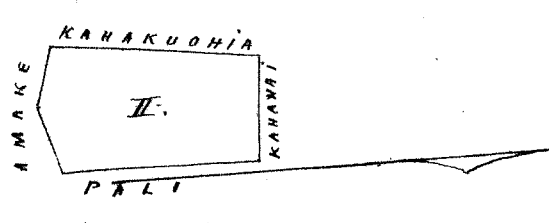
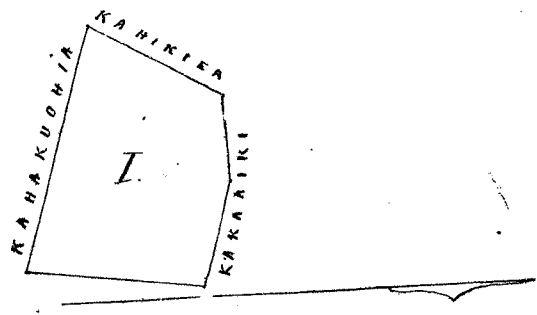
Ob. No. 9380 Kouilomi. 3 Apana ma Pohakupu, Waimalu, E. O.

Ap. 1. I man lei iloko o Pohakupu, ili Pohakupu, Waimalu, E. O. E hoomaka ma ke kiki O Kama Oka, a e hulu Ah. 74° Kom. i 1. 12. kh. ma ka palena o Kakaiki. Kom. i 0. 93 kh. ma ka palena o Kakaiki; Kom. 29° Kom. i 1. 56 Kahiha; Kom. 73° Ah. i 2. 62 kh. ma ka palena o Kakaiki. Ah. 8° Ah. i 1. 89 kh. ma ka palena Auwai. Malo, kua apana he 4. 05 kh. huinahalike.

Ap. 2. Apana ma lei ma ke kula o Pohakupu. E hoomaka ma ke kiki O Kama Oka, a e hulu Ah. 75° Kom. i 1. 00 kh. ma ka palena o Auwai Kom. 9° Kom. i 2. 22 kh. ma ka palena o Kakaiki. Kom. 74° Ah. i 0. 60 kh. ma ka palena o Amaka. Ah. 71 1/2° Ah. i 0. 79 kh. ma ka palena o Amaka. Ah. i 2. 07 kh. ma ka palena o ka pali. Malo, kua apana he 2. 56 kh. huinahalike.

Ap. 3. He pahale ma kula o Pohakupu, Waimalu, E. O. E hoomaka ma ke kiki O Kama Oka, a e hulu Kom. 74° Kom. i 1. 00 kh. Ah. i 70 kh. Kom. i 1. 00 Malo, kua apana he 70 kh. huinahalike. Malo, kua apana apana he 7. 31 kh. huinahalike.

A. Bishop
 Mrs. Ana



Uku Pau Loa

\$ 5. 00

W. H. Bee
 G. M. Robertson
 Soane Li
 J. Kekaulaha
 J. H. Smith

Honolulu April 11, 1851.

Ob. No. 9398. Malo 3 Apana ma Pohakupu, Waimalu, E. O.


He moai o Panivai, ili o Pohakupu, Waimalu, E. O. Oka.

Ap. 1. o Panivai. E hoomaka ma ke kiki Kom. a e hulu Ah. 75° Kom. i 1. 77 kh. ma ka palena o ka loko o Pohakupu, Ah. 58° Kom. i 4. 86 kh. ma ka palena o Kalohele. Ah. 41° Ah. i 0. 94 kh. ma ka palena o ka koele. Kom. 63° Ah. i 6. 07 kh. ma ka palena o Kahuakolea, Kom. 17° Kom. i 0. 75 kh. ma ka palena o ka Pali. Malo, kua apana he 7. 62 kh. huinahalike.

Ap. 2. He lei 1, iloko o ka moai o Panivai. E hoomaka ma ke kiki Kom. a e hulu Ah. 36° Kom. i 1. 23 kh. ma ka palena o Kalohele. Ah. 49 1/2° Ah. i 0. 58 kh. ma ka palena o Pohakupu, Kom. 48° Ah. i 1. 16 kh. ma ka palena o ka kivi. Kom. 46° Kom. i 0. 85 kh. ma ka palena o ka koele. Malo, kua apana he 0. 83 kh. huinahalike.

Ap. 3. Kahuakolea ma kula o Waimalu, E hoomaka ma ke kiki Kom. Ah. hulu Kom. 62° Ah. i 1. 07 kh. Ah. 25° Ah. i 1. 30 kh. Ah. 66 1/2° Kom. i 1. 07 kh. Kom. 24° Kom. i 1. 25 kh. Malo, kua apana he 1. 19 kh. huinahalike.

Maaloko o na apana eolu he 9,64 kek. huinahalike
A. Bishop.



Uku Pau Loa

\$ 5.00

H. Hee
G. M. Robertson

J. M. Kaulahao
J. M. Smith
Loanuli

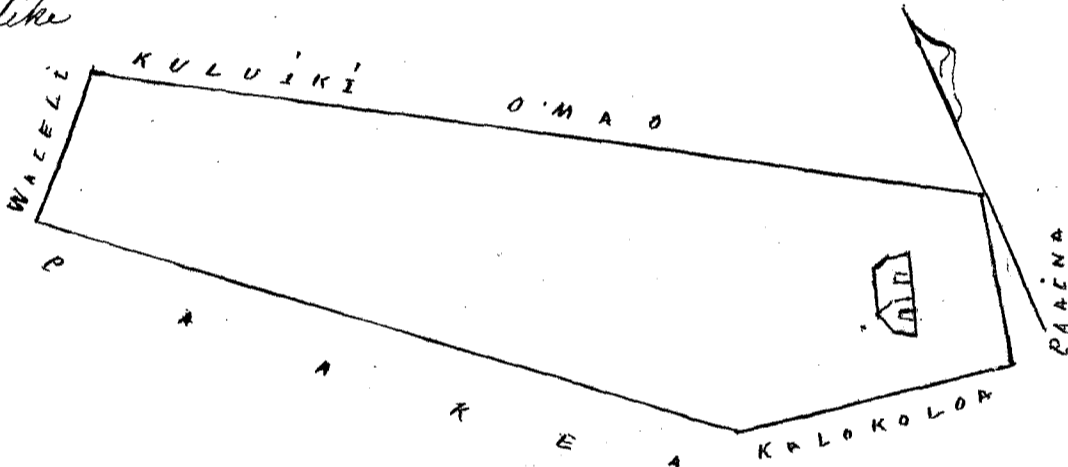
Honolulu April 11, 1851.

Ch. No. 59818 9388. Makau / Apana ma Paaka, Waimalu E. O.

He moaiina o Hamapuna, ili Paaka, Waimalu, Ewa, Oahu.

E hoomaka ana ma ke kiki Hem. Hik. e hiki ana Ak. 82° Kimi i 2,97 kek. ma ka palena o Kalokoloa Ak. 50 1/2° Kimi i 7,70 kek. ma ka palena o Paaka. Ak. 44° Hik. i 1,74 kek. ma ka palena o Waile, Hem. 54° Hik. i 9,42 kek. palena o wa aia no Kuluiki me Omas. Hem. 12° Kimi i 1,74 kek. ma ka paaina, Maaloko o kua aia he 2 Eka me 2,22 kek. huinahalike

A. Bishop
Mrs. Ana.



Uku Pau Loa

\$ 6.00

H. Hee
G. M. Robertson

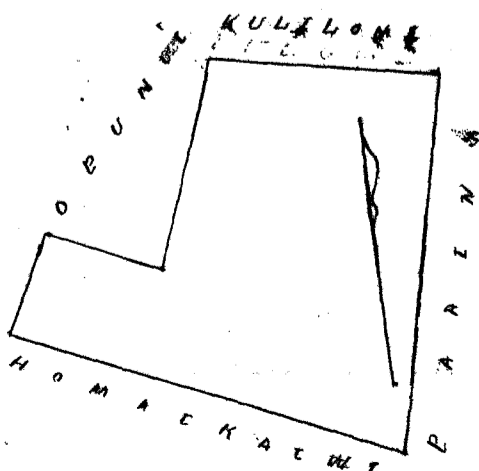
J. M. Kaulahao
Loanuli

Honolulu April 11, 1851.

Ch. No. 9390. Nahuina / Apana ma Pohakupu, Waimalu, Ewa, Oahu.

He moaiina o Amake me kua pahale iloko o ka ili o Pohakupu, Waimalu, Ewa Oahu
E hoomaka ana ma ke kiki Hem. a e hiki Ak. 65° Hem. i 4,27 kek. ma ka palena o Homakawai, Ak. 29° Hik. i 1,05 kek. ma ka palena mo Kuaawai, Hem. 65° Hik. i 1,22 kek. ma ka palena ko Opunui, Ak. 19° Hik. i 2,22 kek. ma ka palena Opunui, Hem. 82° Hik. i 2,36 kek. ma ka palena ko Kulilomi, Hem. 10° Kimi i 4,10 kek. ma ka palena Paaina, Maaloko o kua aia he Eka. 1, me 124 kek. huinahalike

A. Bishop.



Uku Pau Ioa

\$ 5.00

W. H. Lee
G. M. Robertson
J. H. Smith
J. M. Kaulahao
Loane Li

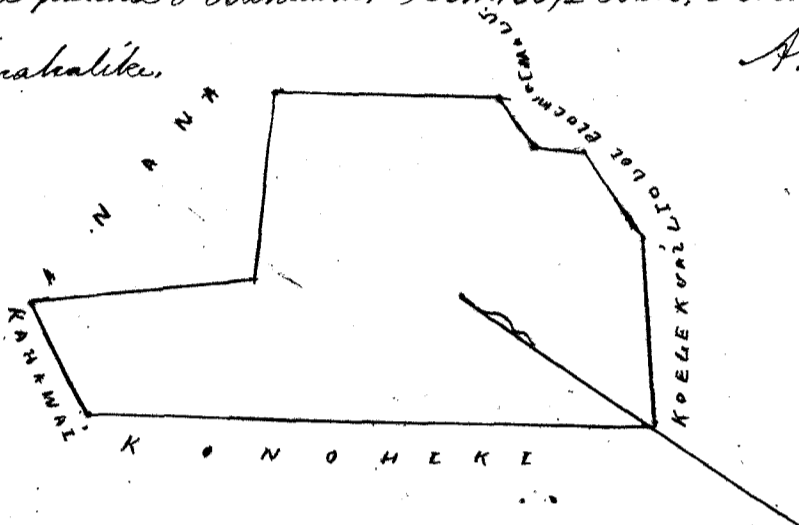
Honolulu Aperila 11. 1851.

Cl. No. 9389 Paiva 1 Apana ma Wahaloa, Waimalu, E. O.

He mooraina, Nukue, ili o Wahaloa, Waimalu, Iwa Oahu.

E hooiaka ma ke kiki Heema, a e hele Ak. 51° Heik, i 1.95 kh. ma ka palena o ke koke Kuaile, Ak. 25° Heik, i 1.04 kh. ma ka palena li Piiaimalu, Ak. 28 1/2° Kom, i 0.50 kh. ma ka palena li no Kane, Ak. 17° Heik, i 0.62 kh. Ak. 32° Kom, i 2.30 kh. Kom. 64 1/2° Kom, i 1.98 kh. ma ka palena o Anana, Ak. 40° Kom, i 2.33 kh. ma ka palena o Anana, Kom. 31° Kom, i 1.27 kh. ma ka palena o Kahawai. Kom. 33 1/2° Heik, i 5.81 kh. aino no Kooheke, Maloko o heia aino he Ika. 1. ma 4.82 kh. huinahalike.

A. Bishop
Mea Ana



15 Oct 1866
Claimant
applied for
this award &
on enquiry it
was found he
had sold the
lot to Kairua
& given the deed for
it - which he
acknowledged before
James L. Ham - a
Justice according
to the Court &
took out the Patent
No.

Uku Pau Ioa

\$ 5.00

W. H. Lee
G. M. Robertson
J. M. Kaulahao
Loane Li
J. H. Smith

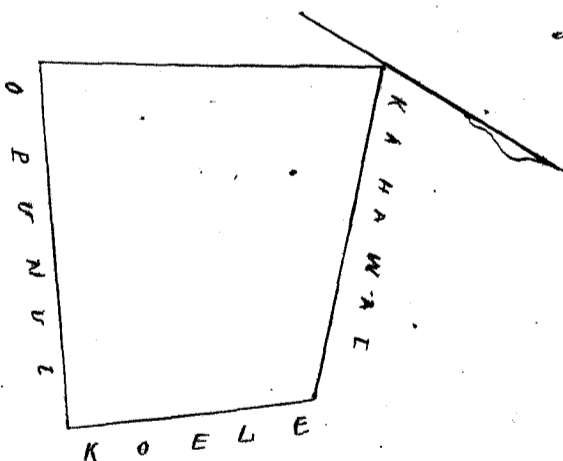
Honolulu Aperila 11. 1851.

Cl. No. 18865 Paie 1 Apana ma Wahaloa, Waimalu, E. O.

He mooralo, o Wahaloa, ili o Wahaloa, Waimalu Iwa Oahu.

E hooiaka ma ke kiki Heema, a e hele Kom. 57° Kom, i 3.84 kh. ma ka palena o ke Opunui, Ak. 40° Kom, i 2.50 kh. ma ka palena koke, Kom. 72° Kom, i 3.50 kh. ma ka palena Kahawai & Kula, Kom. 31° Heik, i 3.44 kh. Maloko o heia aino he 8.84 kh. huinahalike.

A. Bishop
Mea Ana



Uku Pau Ioa

\$ 4.00

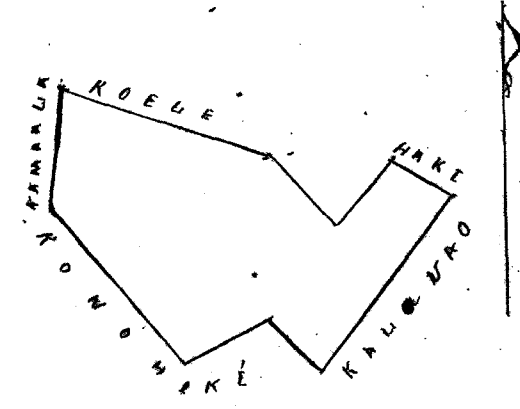
W. H. Lee
G. M. Robertson
J. M. Kaulahao
Loane Li
J. H. Smith

Honolulu Aperila, 11. 1851.

Cl. No. 9316. Maika & Apana ma Kalokolua, Waimalu, E. O.

He moaaina iloko o Waili, ili o Kalokolua, Waimalu, Iua, Oahu
E hoona ana ma ke kiki Kom. Hikinana, a e hulu Ak. 37° Hik. i 2,37 kh. ma ka palena o Kalauao, a hiki i ke kiki
Mataila aku, Ak. 64° Kom. i 0,71 kh. a hiki i ke kiki, Mataila aku, Kom. 36° Kom. i 0,80 kh. i ke kiki, Mataila aku, ma ka
palena koele, Ak. 47° Kom. i 1,05 kh. a hiki i ke kiki, mataila aku, Ak. 72° Kom. i 2,32 kh. ma ka aao o ke koele a hiki i ke kiki,
mataila aku, Kom. 50 Kom. i 1,16 kh. ma ka palena aina o Kamaala, a hiki i ke kiki, Mataila aku, Kom. 37° Hik.
i 2,19 kh. ma ka aao o ke Konoheke a hiki i ke kiki, Mataila aku, Ak. 56° Hik. i 1,00 kh. a hiki i ke kiki, Mataila aku, Kom. 43°
Hik. i 0,80 kh. a hiki i ke kiki i hoona ana ai. Maloko o keia aina he 6,72 kh. huinahalike.

A Bishop
Ma Ana



Uku Pau Ioa

\$4.00

M. Hee
G. M. Robertson
J. H. Smith
J. Kaulahao
Loane

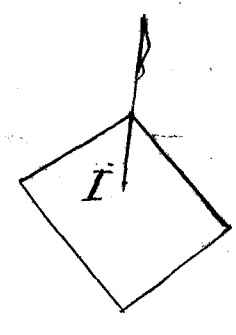
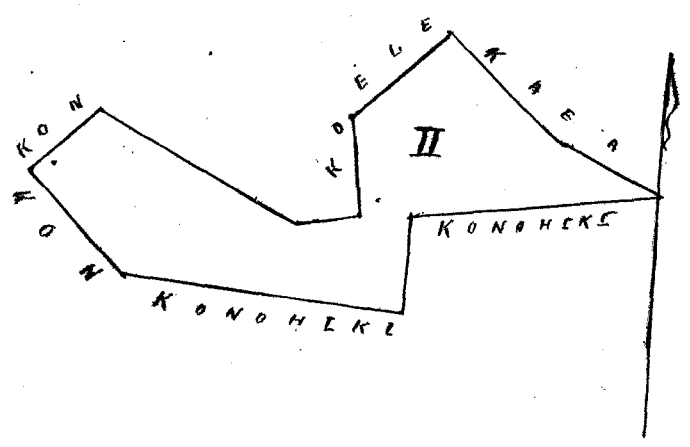
Honolulu April 11, 1857.

Cl. No. 5956. Makaike & Apana ma Kalokolua, Waimalu, E. O.

Ap. 1. He lo'i o ke Kahuahale o Kahuahale iloko o ka apana Waili, ili o Kalokolua, Waimalu,
E hoona ana ma ke kiki Akau, a e hulu Kom. 50° Kom. i 1,07 kh. ma ka palena o ke Kahi lo'i, Kom. 45° Hik. i 1,62 kh.
ma Kahuahale, Ak. 42° Hik. i 1,35 kh. ma ka palena o Kalauao, Ak. 46° Kom. i 1,30 kh. ma ka palena o ke koele,
Iloko o keia apana he 2,20 kh. huinahalike.

Ap. 2. He moaaina o Kapaepae, ili o Kalokolua, Waimalu, Iua, Oahu,
E hoona ana ma ke kiki Hikinana, a e hulu Ak. 65° Kom. i 1,10 kh. ma ka palena o ka aina o Kapa, Ak. 51° Kom. i 1,52 kh.
ma ka palena o ka aina o Kapa, Ak. 44° Kom. i 1,24 kh. ma ka palena aina koele, Kom. 12° Hik. i 1,44 kh. ma ka palena
aina koele, Kom. 82° Kom. i 0,65 kh. ma ka palena aina koele, Ak. 68° Kom. i 2,39 kh. ma ka palena aina koele, Kom. 41° Kom.
i 0,91 kh. ma ka palena aina Konoheke, Kom. 47° Hik. i 1,30 kh. ma ka palena aina Konoheke, Kom. 87° Hik. i 2,91 kh.
ma ka palena aina Konoheke, Ak. 1° Kom. i 1,18 kh. ma ka palena aina o Konoheke, Ak. 75° Hik. i 2,47 kh. ma ka palena aina
Konoheke, Maloko o keia apana he 7,79 kh. huinahalike. Maloko o na ap. 2. he Ika 1, ma 1,99 kh. huinahalike.

A Bishop, Ma Ana.



Uku Pau Ioa

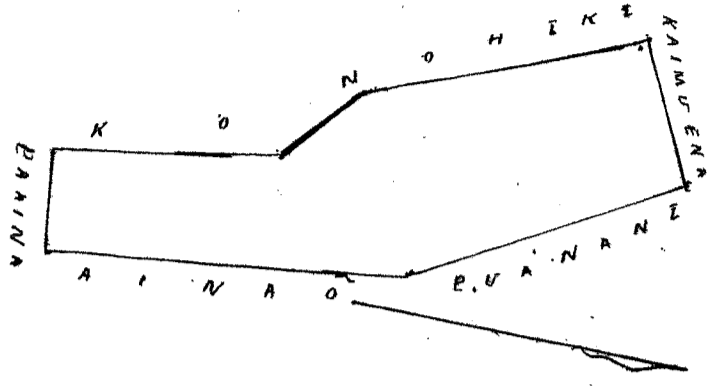
\$5.00

M. Hee
G. M. Robertson
J. Kaulahao
Loane
J. H. Smith

Honolulu April 11, 1857.

130
 Cl. No. 1719 *Hūlea* | 1 Apana ma *Kaunakua*, *Honolulu*, *E. O.*

Mooaina Hanuwahine, ili o *Kaunakua*, *Honolulu*, *Eua, Oahu*.
 E hoomaka ma ke kahi *Hikina*, a e hule ana *Ak. 10° Kom.* i *3.78 kh.* ma ke *palena* aina o *Puanani*, *Malaia* aku, *Ak. 30° Kom.* i *3.14 kh.* a ke kahi *Malaia* aku, *Kom. 60° Kom.* i *1.63 kh.* ma ke *palena* aina o *Kaimuna*, *Malaia* aku, *Kom. 24° Hik.* i *3.06 kh.* ma ke *palena* *hoē*. *Kom. 46½° Hik.* i *1.12 kh.* ma ke *palena* *hoē*, *Malaia* aku, *Kom. 12° Hik.* i *2.34 kh.* ma ke *palena* ^{hula} *Konohiki*, *Malaia* aku, *Ak. 80° Hik.* i *1.10 kh.* ma ke *palena*, a hiki i kahi i hoomaka ai, *He Eka 1, me 0.10 kh.* *huinahalike*, *maloko*,
A Bishop Mea Ana



Uku Pau Ioa

\$5.00

W. Bee
G. M. Robertson
J. K. Paulaha
Loaneti
J. H. Smith

Cl. No. 5653 *Kua* | 1 Apana ma *Mau*, *Honolulu*, *E. O.*

Ehoku mau loi ma ke kahi, ili o *Mau*, *Honolulu*, *Eua, Oahu*.
 E hoomaka ma ke kahi *Konohana*, a hule ana, *Ak. 19° Hikina*, i *1.96 kh.* ma ke *palena* aina o *Pue*, *Malaia* aku, *Kom. 70° Hik.* i *3.35 kh.* ma ke *palena* aina *Kapahupu*, *Malaia* aku, *Kom. 29½ Kom.* i *2.64 kh.* ma ke *palena* aina o *Seluaupa*, *Malaia* aku, *Ak. 75½ Kom.* i *1.50 kh.* ma ke *palena* *hula* o *Konohiki*, *Malaia* aku, *Ak. 20° Hik.* i *0.90 kh.* a ke kahi, *Malaia* aku, *Ak. 65½ Kom.* i *1.40 kh.* a hiki i kahi i hoomaka ai, *He 7.41 kh.* *huinahalike*, *olo*.
A Bishop Mea Ana



Uku Pau Ioa

\$4.00

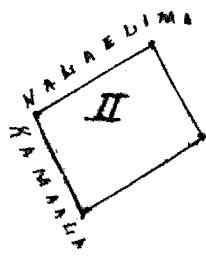
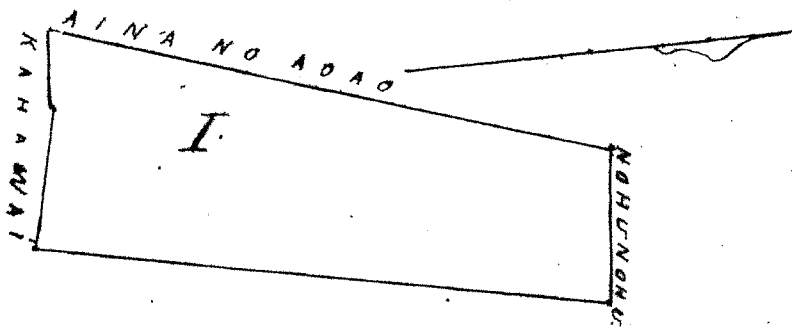
W. Bee
G. M. Robertson
J. K. Paulaha
Loaneti
J. H. Smith

Honolulu *Aprila 11. 1851.*

Cl. No. 1713 *Healani* | 2 Apana ma *Niuke*, *Honolulu*, *E. O.*

Ap. 1. E hoomaka ma ke kahi *Hikina*, a hule ana *Ak. 83½ Kom.* i *1.61 kh.* ma ke *palena* aina o *Nohunohu*, *Malaia* aku, *Kom. 18° Kom.* i *6.08 kh.* ma ke *palena* aina o *Arao*, *Malaia* aku, *Ak. 18½ Hik.* i *0.82 kh.* ma ke *palena* *hoē*, *Malaia* aku, *Kom. 74° Hik.* i *1.50 kh.* ma ke *palena* *hoē*, *Malaia* aku, *Ak. 12° Hik.* i *6.00 kh.* a hiki i kahi i hoomaka ai, *Maloko* o *kia* aina *he Eka 1, me 78½ kh.* *huinahalike*,
Ap. He palena ma ke *palena* *hoē*, *Honolulu*, *Eua, Oahu*, E hoomaka ma ke kahi *Hikina*, a hule ana, *Ak. 17° Kom.* i *1.47 kh.* ma ke *palena* *hoē* o *Nalaelima*, *Malaia* aku, *Ak. 74° Hik.* i *1.07 kh.* ma ke *palena* *hula* *Malaia* aku, *Kom. 20° Hik.* i *1.50 kh.* ma ke *palena* *hoē* o *Kanikaawaiole*, *Malaia* aku, *Kom. 76° Kom.* i *1.14 kh.* ma ke *palena* *hoē* o *Kamaala*, a hiki i kahi i hoomaka ai, *Maloko* o *kia* *he 1.65 kh.* *huinahalike*,
A Bishop Mea Ana

178
 1765
 3-43



Uku Pau Ioa

\$ 5.00

W. Hee
 G. M. Robertson
 J. N. Kaulahao

Honolulu April 11, 1851. *Loaudi*
 J. H. Smith

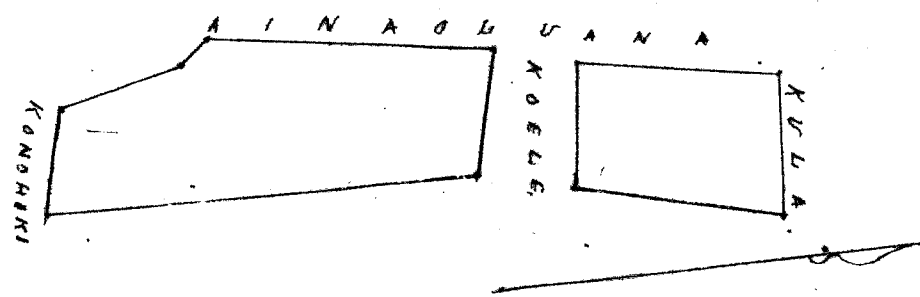
Cl. No. 1573. Kawahamana, I. Apana ma Niukee, Honolulu, E. O.

Ap. 1. He moovaina Kamumuku, ili o Niukee, Honolulu, Ewa, Oahu.
 E hoomaka ma ke kiki Ak. e hele ana, Kom. 8° Kom. i 3.04 kh. ma ka palena aina o Luana, Malaila aku, Kom. 31° Hiki, i 0.40 kh. a ke kiki. Malaila aku, Kom. 14 1/2 Hiki, i 1.31 kh. ma ka palena aina o Luana, Malaila aku, Kom. 72° Hiki, i 1.08 kh. ma ka palena koele, Malaila aku, Ak. 11° Hiki, i 4.57 kh. ma ka palena aina o Koukahi, Malaila aku, Ak. 77 1/2 Kom. i 1.39 kh. ma ka palena koele, a hiki i kahi i hoomaka ai, Maloko o kua apana he 6 7/100 kh. huinahalike.

Ap. 2. He moovaina Kamumuku, i nooke i ke koele, He loe, E hoomaka ma ke kiki Komohana, a e hele Kom. 81° Hiki, i 1.32 kh. ma ka palena koele, Malaila aku, Ak. 16° Hiki, i 2.23 kh. ma ka palena aina a ke kiki, Malaila aku, Ak. 87° Kom. i 1.56 kh. ma ka palena kula o Honolulu, Malaila aku, Kom. 13° Kom. i 1.39 kh. ma ka palena aina o Luana, a hiki i kahi i hoomaka ai, Maloko o kua apana, he 3.10 kh. huinahalike, Ma ka aina apana he 9.81 kh. huinahalike.

A. Bishop

Meanina



Uku Pau Ioa

\$ 6.00

W. Hee
 G. M. Robertson
 J. N. Kaulahao

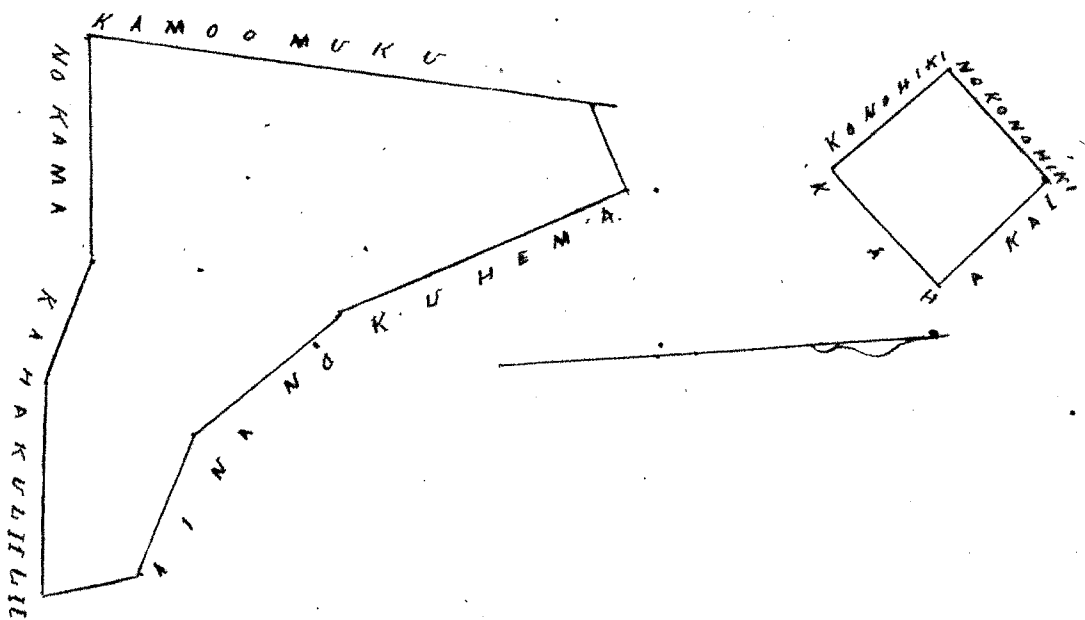
Honolulu April 11, 1851. *Loaudi*
 J. H. Smith

Cl. No. 1565 Kaalauahi I. Apana ma Niukee, Honolulu, E. O.

Ap. 1. He moovaina Kalohele, Niukee, Honolulu, Ewa, Oahu.
 E hoomaka ma ke kiki Kom. Kom. e hele ana, Ak. 13° Hiki, i 5.40 kh. ma ka palena o Kamumuku Malaila aku, Ak. 77° Hiki, i 0.90 kh. Ma ka palena o Kihole, Malaila aku, Kom. 18° Hiki, i 3.26 kh. ma ka palena aina o Kihumu, Kom. 35° Hiki, i 2.00 kh. ma ka palena aina o Kihumu, Malaila aku, Kom. 62° Hiki, i 1.56 kh. a ke kiki. Malaila aku, Kom. 8° Hiki, i 0.96 kh. ma ka loko Kalohele, Malaila aku, Ak. 79° Kom. i 2.13 kh. ma ka palena aina o Kihakulili, Malaila aku, Ak. 61° Kom. i 1.50 kh. a ke kiki, Ak. 76° Kom. i 2.20 kh. ma ka palena aina o Kama, a hiki i kahi i hoomaka ai, Maloko o kua aina, he Eka 1. me 6. 47/100 kh. huinahalike.

Ap. 2. He kahuahale, ma Kapapahu, Honolulu, Ewa, Oahu. E hoomaka ma ke kiki Kom. e hele ana, Ak. 38 1/2 Kom. i 1.60 kh. ma ka palena kula o Honolulu, Malaila aku, Ak. 52° Hiki, i 1.60 kh. ma ka palena kula o Honolulu Malaila aku, Kom. 38° Hiki, i 1.60 kh. ma ka palena Kihakai, Malaila aku, Kom. 52° Kom. ma Kihakai, a hiki aku i kahi i hoomaka ai, He 2.56 kh. huinaka, Ma na apana eua. he Eka 1. me 8. 98 kh. huinahalike.

A. Bishop



Uku Pau Ioa

\$ 6.00

W. L. Bee

G. M. Robertson

J. Kekaulaha

Loani

Honolulu April 11, 1851. J. H. Smith

C. L. No. 10,933. Uia o Uia I Apana ma Niuke. Honolulu. E. O.

Apr. 1. He moaiina, Hamomuku, ili o Niuke, Honolulu, Ewa, Oahu.

E hoomaka ma ke kahi, ^o Homohana, e hiki ana, Kom. 85° Hoik. i 2.57 kh. ma ka palena aina o Kapana, Malaila aku. Kom. 5° Kom. i 1.34 kh. ma ka palena aina o Kaulaushi, Malaila aku. Ak. 76° Kom. i 1.32 kh. a hiki i ke kahi Malaila aku. Kom. 13° Kom. i 1.50 kh. ma ka palena aina o Kaulaushi, Malaila aku. Ak. 69° Kom. i 0.23 kh. a ke kahi, Malaila aku. Kom. 18° Kom. i 0.70 kh. ma ka palena aina o Iuki, Malaila aku. Ak. 72° Kom. i 1.47 kh. ma ka palena koke, Malaila aku. Ak. 11 1/2 Hoik. i 1.50 kh. ma ka palena koke, Malaila aku. Kom. 82° Hoik. i 0.34 kh. a ke kahi, Malaila aku. Ak. 11° Hoik. i 1.43 kh. ma ka palena aina o Kaunahia a hiki i kahi i hoomaka ai, He 6.37 kh. huinahala ma atoke.

Apr. 2. He moaiina, Kaulaushi, ili o Niuke, Honolulu, Ewa, Oahu. E hoomaka ma ke kahi,

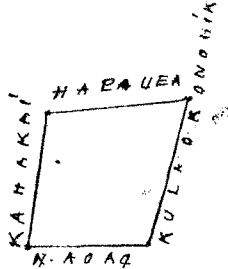
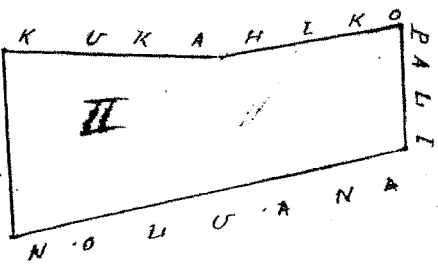
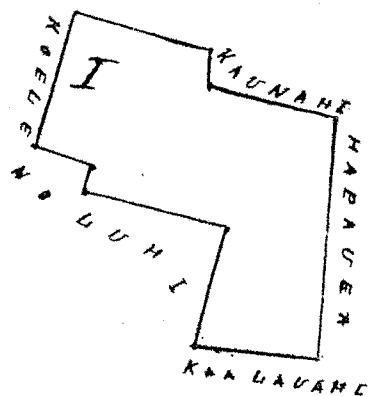
Hoikina, e hiki ana, Ak. 15° Kom. i 4.24 kh. ma ka palena aina o Luana, Malaila aku. Homohana i 1.26 kh. ma ke kahi o ka pali, Malaila aku. Kom. 10° Hoik. i 1.90 kh. ma ka palena aina o Kaulaushi, Malaila aku. Kom. i 2.34 kh. a ke kahi, Malaila aku. Ak. 87° Hoik. i 2.00 kh. a hiki i kahi i hoomaka ai, Maloke o kua apana, he 6.62 kh. huinahala. Ma na apana 2 no Waialeale, he Eka 1, ma 2.99/100 kh. huinahala.

Apr. 3. He Pahale ma Kapapapa, Honolulu, Ewa, Oahu. E hoomaka ma ke kahi Hoikina, e hiki

ana. Kom. 5° Kom. i 1.24 kh. ma ka palena o Aao, Malaila aku. Ak. 75° Kom. i 1.50 kh. ma ke kahakai, Malaila aku. Ak. i 1.57 kh. ma ke Kahuaale o Kapana, Malaila aku. Kom. 82° Hoik. i 1.36 kh. a hiki i kahi i hoomaka ai, Maloke o kua Kahuaale, he 2.00 kh. huinahala.

At Bishopa

Waea Ana



6.37/100
1-2.99
2
2.7.36

Uku Pau Ioa

\$ 6.00

W. L. Bee

G. M. Robertson

J. Kekaulaha

Loani

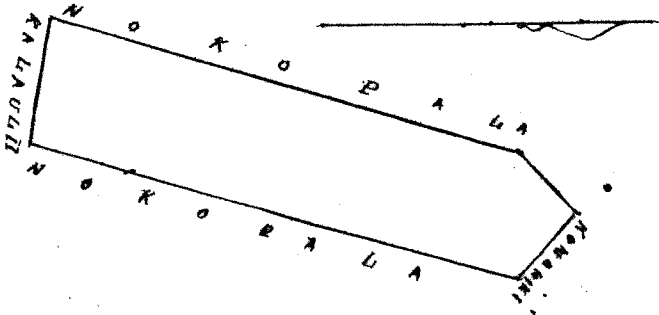
J. H. Smith

Honolulu April 15, 1851.

Cl. No. 960. 8 1888 Poopuu | 1 Apana ma Loloulu, Honolulu, E. O.

He moaia Kamehu, ili Loloulu, Honolulu, Ewa, Oahu.
E hoomaka ma ke kiki Ak, e hule ana, Kom. 43° Kom. i 0.82 kh. ma ka palena aina o Kaopala, Malaila aku. Kom. 17° Kom. i 5.20 kh. ma ka palena aina o Kaopala, Malaila aku. Kom. 83° Kom. i 1.32 kh. ma ka palena aina o Kalauli. Malaila aku. Ak. 13 1/2° Kom. i 5.30 kh. ma ka palena aina o Kaopala, Malaila aku. Ak. 50° Kom. i 0.98 kh. ma ka palena aina o Honolulu, a hiki i kahi i hoomaka ai. Maloko o kua aina he 7.14/100 kh. huinahalike

A Bishop
Mea Ana



Uku Pau Ioa

\$ 4.00

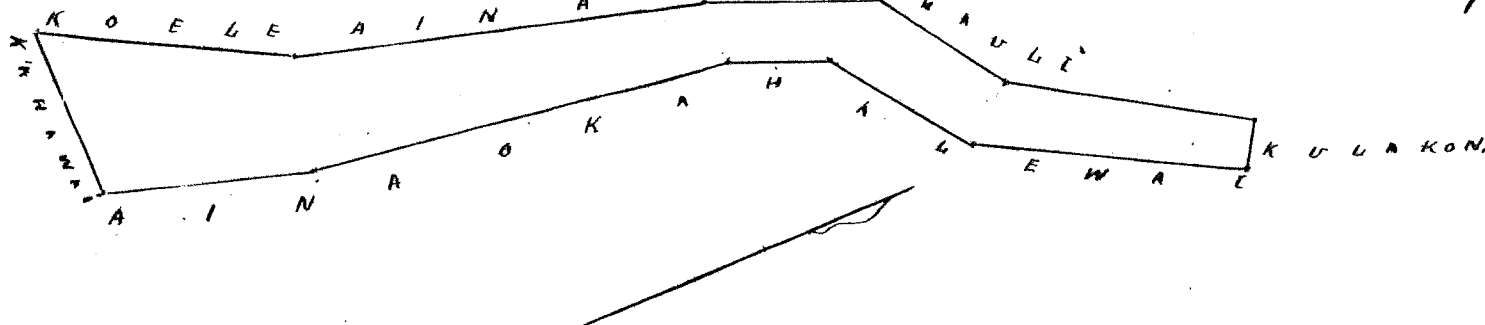
W. Hee
G. M. Robertson
J. Kekaulaha
J. J. Smith
Loanuli

Honolulu April 15. 1851.

Cl. No. 5950. Pihana no Puniuwa. | 1 Apana ma Kamoku, Honolulu, E. O.

He moaia, Kamehu, ili o Kamoku, Honolulu, Ewa, Oahu.
E hoomaka ma ke kiki Kikina, Ak. e hule ana, Ak. 60 1/2 Kom. i 0.38 kh. ma ka palena kula o Honolulu, Malaila aku. Kom. 35° Kom. i 2.65 kh. ma ka palena aina o Kalauli. Malaila aku. Kom. 57° Kom. i 1.54 kh. ma ka palena aina o Kalauli. Malaila aku. Kom. 23° Kom. i 1.80 kh. a ke kiki. Malaila aku. Kom. 16° Kom. i 4.42 kh. ma ka palena aina o Kalauli. Malaila aku. Kom. 28° Kom. i 2.72 kh. ma ka palena kula. Malaila aku. Kom. 89° Kom. i 1.85 kh. ma ka palena kuhawai. Malaila aku. Ak. 25° Kom. i 2.17 kh. ma ka palena aina o Kihikihai, Malaila aku. Ak. 16° Kom. i 4.60 kh. ma ka palena aina o Kahalawai, Malaila aku. Ak. 19° Kom. i 1.00 kh. ma ka palena aina o Kahalawai, Malaila aku. Ak. 55° Kom. i 1.72 kh. ma ka palena aina o Kahalawai, Malaila aku. Ak. 25° Kom. i 2.96 kh. a hiki i kahi i hoomaka ai. Maloko o kua aina, He Eka, ma 1.56 kh. huinahalike

A Bishop
Mea Ana



Uku Pau Ioa

\$ 5.00

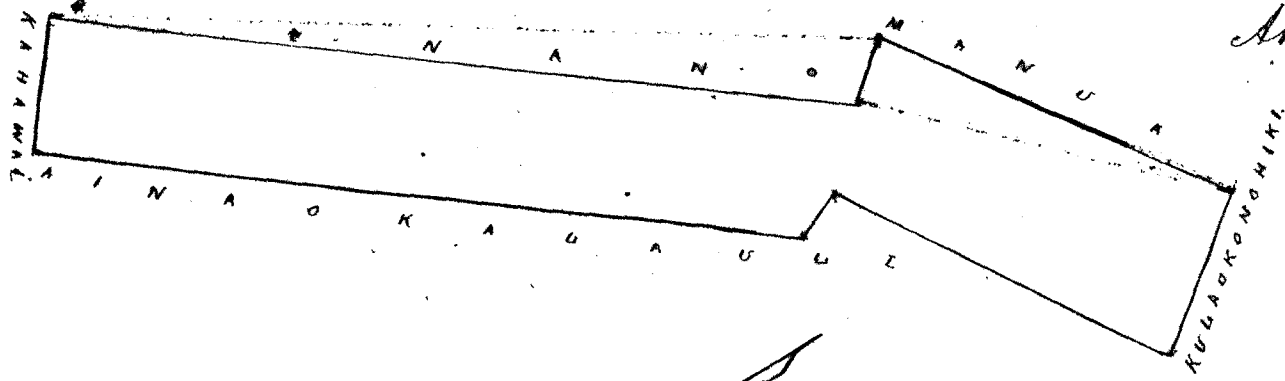
W. Hee
G. M. Robertson
J. Kekaulaha
J. J. Smith
Loanuli

Honolulu April 15. 1851.

Cl. No. 1672. Moakue | 1 Apana ma Kamoku, Honolulu, E. O.

He moaia Kamehu, ili o Kamoku, Honolulu, Ewa, Oahu.
E hoomaka ma ke kiki Kom. e hule ana. Ak. 29 1/2° Kom. i 4.45 kh. ma ka palena aina o Kalauli, Malaila aku. Ak. 45 1/2° Kom. i 3.73 kh. ma ka palena aina o Kalauli, Malaila aku. Ak. 24° Kom. i 0.54 kh. a ke kiki. Malaila aku. Ak. 55° Kom. i 3.88 kh. ma ka palena aina o Kalauli. Malaila aku. Ak. 41 1/2° Kom. i 1.78 kh. ma ka palena kula o Honolulu, Malaila aku. Kom. 52 1/2° Kom. i 4.05 kh. ma ka palena aina o Manua, Malaila aku. Kom. 42° Kom. i 0.64 kh. a ke kiki. Malaila aku. Kom. 38° Kom. i 7.36 kh. ma ka palena aina o Manua, Malaila aku. Kom. 55° Kom. i 1.38 kh.

ma ka palena Kahawai, a hiki i kahi i hoomaka ai, Maloko o kua aina he Eka 1, me 6, 99/100 kb. huinahala



Abishop
Mua Una

Uku Pau Ioa

\$ 6.00

W. Hee
G. M. Robertson
J. M. Kaulahao
J. H. Smith
Loonee

Honolulu, April 15, 1851.

Col. No. 1670. Moano

3 Apana ma Loloulu, Honolulu, E. O.

Ap. 1. He moana, Kaohikua, ili o Loloulu, Honolulu, Ewa, Oahu.

E hoomaka ma ke kahi kom. Ak. i hui ano, Hon. 7 1/2 Hon. i 2,00 kb. ma ka palena aina o Kekua, Malaila aku, Ak. 87° Hon. i 62 kb. ma ka palena o Konoheki, Malaila aku, Ak. i 0.64 kb. ma ka palena aina o Kaopala, Malaila aku, Ak. 75 1/2° Hon. i 1,70 kb. ma ka palena kohe. Malaila aku, Hon. 27° Hon. i 0.40 kb. ma ka palena kohe. Malaila aku, Hon. i 0.80 kb. a ke kahi, Malaila aku, Ak. i 1.10 kb. a ke kahi, Malaila aku, Hon. i 1.60 kb. ma ka palena kohe, a hiki i kahi i hoomaka ai, He 6.05 kb. huinahala, maloko.

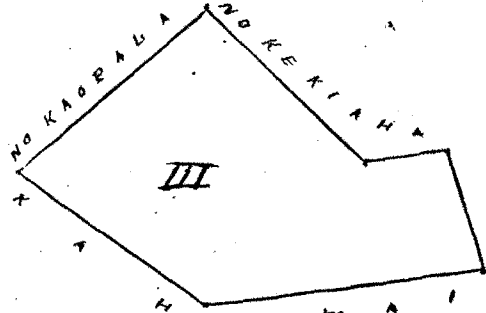
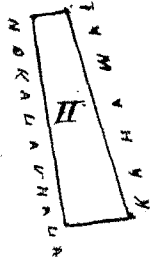
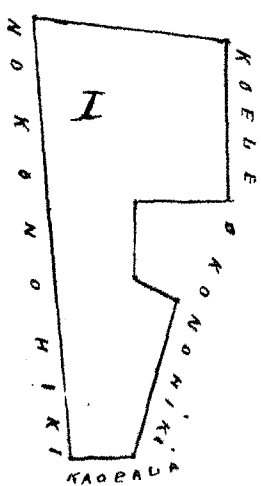
Ap. 2. He kahuahala, ma Wakai, ili o Haumakua,

E hoomaka ma ke kahi, Hon. i hui i 13° Hon. i 0.60 kb. a ke kahi, Malaila aku, Hon. 72° Hon. i 2.18 kb. ma ke kahawai, Malaila aku, Hon. 12° Hon. i 0.26 kb. ma ka palena aina o Kahuahala, Malaila aku, Ak. 84° Hon. i 2.24 kb. ma ka palena aina a Kahuahala a hiki i kahi i hoomaka ai, He 91 kb. huinahala.

Ap. 3. Moana Puhuehu, ili o Haumakua, Honolulu. E hoomaka ma ke kahi kom. Akau, o hui ano,

Hon. 6° Hon. i 0.88 kb. ma ka palena aina o Kekua, Malaila aku, Hon. 44 1/2° Hon. i 2.50 kb. ma ka palena aina o Kekua, Malaila aku, Hon. 44 1/2° Hon. i 2.68 kb. ma ka palena aina o Kaopala, Malaila aku, Ak. 35° Hon. i 2.40 kb. ma ka palena kahawai, Malaila aku, Ak. i 2.94 kb. ma ka palena kahawai, Malaila aku, Hon. 77° Hon. i 1.30 kb. a hiki i kahi i hoomaka ai, He 8 24/100 kb. maloko. Ma na apana aina a pau He Eka 1, me 5, 20 kb. huinahala

Abishop
Mua Una



Uku Pau Ioa

\$ 6.00

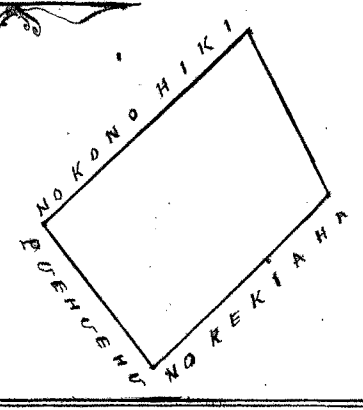
W. Hee
G. M. Robertson
J. H. Smith
Loonee
J. M. Kaulahao

Honolulu, April 15, 1851.

Cl. No. 1666 Mauwele. 1 Apana ma Pookilo, Honouliuli, E. O.

He moohalo Kahuamoo ili o Pookilo, Honouliuli, Ewa, Oahu.
E hoomaka ma ke kahi Ak, e hele ana. Kom. 45° Hik. i 2, 18 kh. ma ka palena, aina o Kekiaka, Malaila aku.
Kom. 53° Kom. i 1, 90 kh. ma ka palena o Puchuehu, Malaila aku. Ak. 43° Kom. i 2, 12 kh. ma ke konoiki, Malaila
Ak. 67° Hik. i 2, 02 kh. a hiki i kahi i hoomaka ai, He 5, 06 kh. huinahaike,

A Bishop. Mea Ana.



Uku Pau Ioa

\$ 4. 00

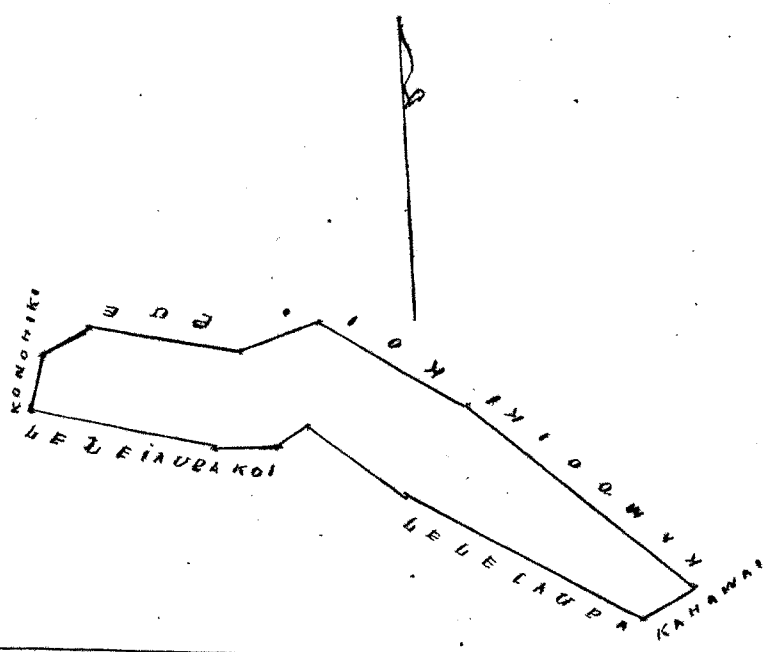
W. Bee
G. M. Robertson
J. Kaulahao
H. Smith
Loani

Honolulu, Aperila 15, 1857.

Cl. No. 5654. Kubiina 1 Apana ma Maui, Honouliuli, E. O.

He moohalo Kapaiohika, ili o Maui, Honouliuli, Ewa, Oahu.
E hoomaka ma ke kahi Konoehana, e hele ana. Kom. 76 1/2° Hik. i 1, 80 kh. ma ka palena aina o Leliuupa, Malaila
aku. Ak. 86° Hik. i 0, 70 kh. ma ka palena aina o Koi, Malaila aku, Ak. 64° Hik. i 0, 30 kh. a ke kahi, Malaila aku. Kom. 53°
Hik. i 1, 20 kh. ma ka palena aina o Koi, Malaila aku, Kom. 61° Hik. i 2, 89 kh. ma ka palena aina o Leliuupa, Malaila
aku, Ak. 61° Hik. i 0, 60 kh. ma kahawai, Malaila aku, Ak. 49° Kom. i 3, 05 kh. ma ka palena o Kamooiki, Malaila aku,
Ak. 60 1/2° Kom. i 1, 75 kh. ma ka palena aina o Koi, Malaila aku. Kom. 71° Kom. i 0, 93 kh. ma ka palena aina o Pua, Malaila
aku. Ak. 80° Kom. i 1, 50 kh. a ke kahi, Malaila aku. Kom. 60° Kom. i 0, 57 kh. a ke kahi, Malaila aku. Kom. 12° Hik. i
0, 45 kh. a hiki i kahi i hoomaka ai, Maloko o kua aina he 6, 06 kh. huinaha

A Bishop
Mea Ana.



Uku Pau Ioa.

\$ 4. 00

W. Bee
G. M. Robertson
J. Kaulahao
H. Smith
Loani

Honolulu, Aperila 15, 1857.

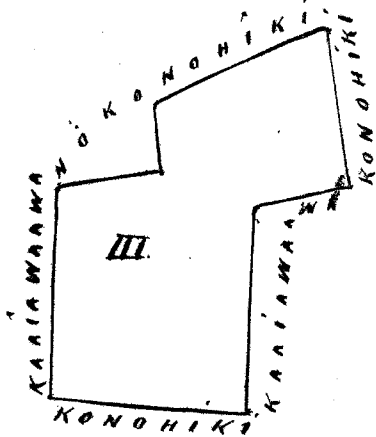
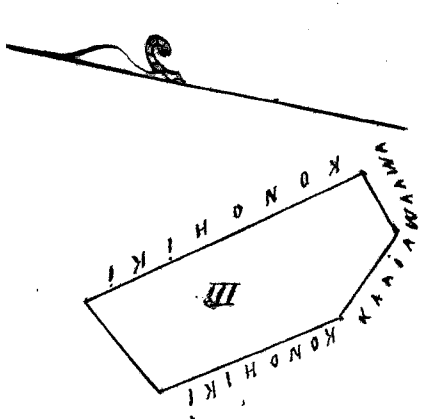
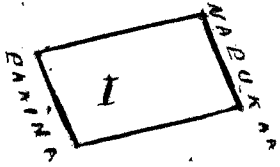
Cl. No. 1587 Kanahuna. 3 Apana ma Kaunakua, Honouliuli, E. O.

Ap. 1. He pabale ma kula o Maui, ili o Kaunakua, Honouliuli, Ewa, Oahu.
E hoomaka ma ke kahi Kom. e hele ana Ak. 25° Kom. i 1, 80 kh. ma kula o Konoehiki, Malaila aku. Ak. 56° Hik. i 1, 00 kh. ma ka
palena pa o Napukaa, Malaila aku. Kom. 25° Hik. i 1, 80 kh. a ke kahi, Malaila aku. Kom. 56° Kom. i 1, 00 kh. ma ka pa. aina

a hiki i kahi i hoomaka ai, He 1,80 kb. huimaha.

Apr. 2. Moaiaa Pina, ili o Hamitolilo, Honolulu. Ewa. Oahu. E hoomaka ma ke kahi Kom. Heem. e hele ana, Kom. 72° Heik. i 1.14 kb. ma ka palena aina o Kaaiawaawa, Malaila aku, Ak. 47° Heik. i 0.66 kb. ma ka palena o ko Konoohiki, Malaila aku. Ak. 38 1/2° Kom. i 2.25 kb. a ke kahi, Malaila aku. Kom. 39° Kom. i 1.16 kb. a ke kahi, Malaila aku. Kom. 36° Heik. i 2.08 kb. ma ka palena ko Konoohiki, a hiki i kahi i hoomaka ai;

Apr. 3. Moaiaa, Kahu, ili o Hamitolilo, Honolulu. Ewa. Oahu, E hoomaka ma ke kahi Kom. e hele ana Ak. 82 1/2° Heik. i 2.20 kb. ma ka palena aina o Kaaiawaawa, Malaila aku. Kom. 26 1/2° Heik. i 0.94 kb. a ke kahi, Malaila aku. Ak. 68 1/2° Heik. i 1.64 kb. a ke kahi, Malaila aku. Ak. 55 1/2° Kom. i 1.93 kb. ma ka palena o ko Konoohiki, Malaila aku. Kom. 7 1/2° Kom. i 0.66 kb. a ke kahi, Malaila aku. Ak. 23 1/2° Kom. i 1.16 kb. ma ko Konoohiki, Malaila aku. Kom. 82° Kom. i 2.16 kb. ma ka palena aina o Kaaiawaawa, Malaila aku. Kom. 2 1/2° Heik. i 2.30 kb. ma ka palena aina o Kaoliki, a hiki i kahi i hoomaka ai. Malako o kua mau aina 3. he Ekahi me 3 1/100 kb. huimahalike. Bishop Mea Ana



Uku Pau Loa

\$ 6.00

W. H. Bee
G. M. Robertson
J. St. Smith
J. Kekaula

Honolulu April 15, 1851.

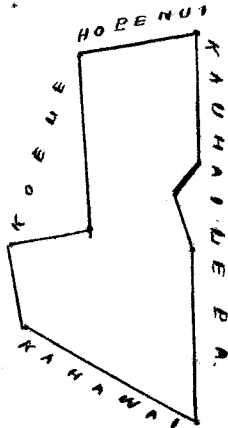
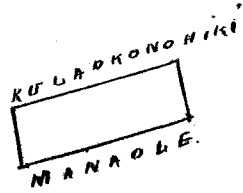
Loanest

C. No. 1701. Mauka 2. Apana ma Pookilo, Honolulu. E. O.

Apr. 1. Ekele Ioi, Kopeiki, ili o Pookilo, Honolulu. Ewa. Oahu.

E hoomaka ma ke kahi, Konoohiki, e hele ana, Ak. 76° Heik. i 1.27 kb. ma ka palena aina o Kauchailapa, Malaila aku. Kom. 70° Heik. i 0.40 kb. a ke kahi, Malaila aku. Ak. 62° Heik. i 0.57 kb. a ke kahi, Malaila aku. Ak. 74° Heik. i 1.80 kb. ma ka palena koele. Malaila aku. Kom. 17 1/2° Kom. i 2.05 kb. ma ka palena kahawai, Malaila aku. Kom. 64° Kom. i 0.78 kb. ma ka palena koele. Malaila aku. Ak. 26° Kom. i 0.83 kb. a ke kahi, Malaila aku. Kom. 72° Kom. i 1.91 kb. ma ka palena koele. Malaila aku. Ak. 23° Kom. i 1.21 kb. ma ka palena o Kopenuni, a hiki i kahi i hoomaka ai, He 5.02 kb. huimaha oloho.

Apr. 2. He li iloko o Kopenuni, Pookilo, Honolulu. Ewa. Oahu. E hoomaka ma ke kahi, Kom. e hele ana. Ak. 65° Heik. i 0.50 kb. ma ka palena aina o Manale, Malaila aku. Kom. 30° Heik. i 1.75 kb. ma ke koele Kopenuni, Malaila aku. Kom. 53° Kom. i 0.50 kb. a ke kahi, Malaila aku. Ak. 29° Kom. i 1.75 kb. ma ka palena kula o Konoohiki, a hiki i kahi i hoomaka ai, He 0.87 kb. huimaha o kua. Ma ma apana etua, he 8.89 kb. huimaha Bishop. Mea Ana



Uku Pau Loa

\$ 6.00

W. H. Bee
G. M. Robertson
J. Kekaula

Honolulu April 15, 1851.

Loanest
J. St. Smith

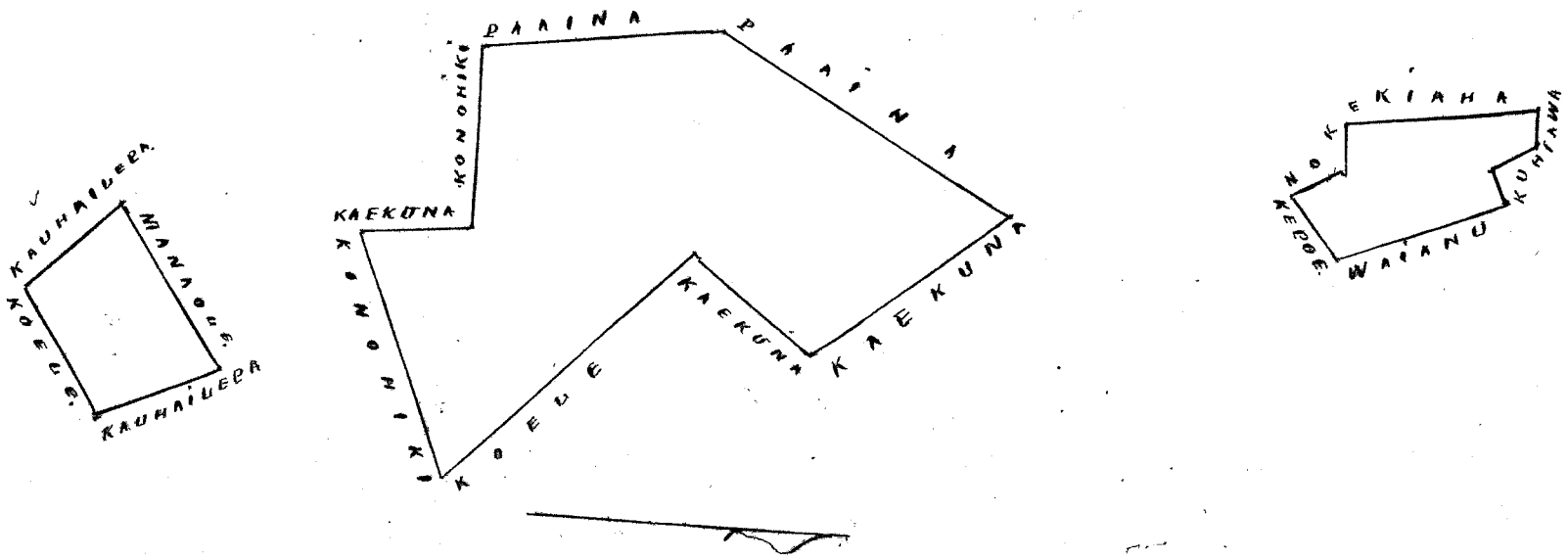
Ap. 1. He moa'aina me ke kula hale, ma Ahouu, Poho, Honolulu, I. O. Oahu.
 E ho'omaka ma ke kahi, Heik, Ak. e hele ana, Heem. 37° Kom. i 1.50 kb. ma ka palena loi o Kaekuna. Malaila aku. Heem. 43½ Heik, i 3.54 kb. ma ka palena aina o Kaekuna. Malaila aku. Heem. 67° Kom. i 2.70 kb. ma ko Kono'iki, Malaila aku. Ak. 10° Kom. i 1.15 kb. ma ka palena loi o Kaekuna. Malaila aku. Kom. i 1.93 kb. ma ka palena kula o Kono'iki. Malaila aku. Ak. 9° Kom. i 2.50 kb. ma ka pa'aina, Malaila aku. Ak. 29° Heik, i 3.06 kb. ma ka pa'aina, Malaila aku, Heem. 38° Heik, i 2.65 kb. ma ka kahua hale, o Kaekuna, a hiki i kahi i ho'omaka ai. He Eka 1 me 2.71 kb. o loko o kua'aina.

Ap. 2. He loi Kaalalanui ma Ahouu, Poho, Honolulu, I. O. Oahu.

E ho'omaka ma ke kahi, Ak. e hele ana, Heem. 56° Kom. i 2.00 kb. ma ka palena aina o Manao'e. Malaila aku. Heem. 44½ Heik i 1.32 kb. ma ka palena aina o Kauhailupa, Malaila aku. Ak. 61° Heik i 1.50 kb. ma ka palena koele, Malaila aku. Ak. 26½ Kom. i 1.46 kb. ma ka palena no Kauhailupa, a hiki i kahi i ho'omaka ai. He 2.48 kb. huinaha o loko.

Ap. 3. Uua loi Kuaiopelu ma Poho, Honolulu, I. O. Oahu.

E ho'omaka ma ke kahi, Kom. Ak. e hele ana. Ak. 80° Heik, i 2.05 kb. ma ka palena aina o Kekiaha, Malaila aku. Heem. 2° Heik, i 0.29 kb. a ke kahi, Malaila aku. Heem. 56° Kom. i 0.48 kb. ma ka palena aina o Kekiaha, Malaila aku. Heem. 26° Heik, i 0.41 kb. a ke kahi, Malaila aku. Heem. 67° Kom. i 1.86 kb. ma ka palena o Waianu, Malaila aku. Ak. 41° Kom. i 0.82 kb. ma ka palena o Kefee, Malaila aku. Ak. 60° Heik, i 0.50 kb. ma ka palena aina o Kekiaha, Malaila aku. Ak. i 0.39 kb. a hiki i kahi i ho'omaka ai. He 2.15 kb. huinaha. Ma na Ep. 3. he Eka 1 me 7.34 kb. huinaha
 A Bishop, Maa Ana



2.71
2.48
2.15
1.734

Uku. Pau. Ioa

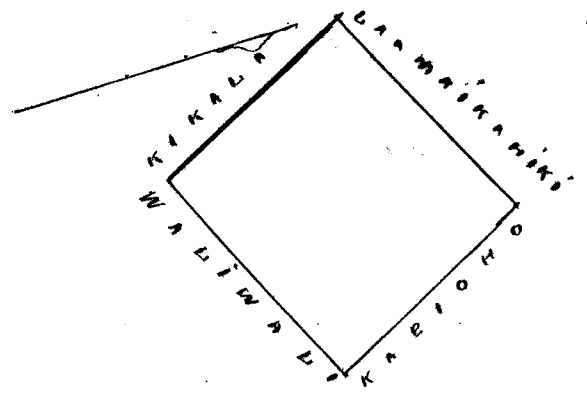
\$ 6.00.

W. H. Bee
 G. M. Robertson
 J. M. Kaulahao
 L. O. Smith
 J. H. Smith

Honolulu, Aprilo 15, 1857.

Cl. No. 5670 B. Kaohai. 1 Apana ma Polapala Honolulu, I. O.

Uua mau loi Lohani, ili Polapala Honolulu, I. O. Oahu.
 E ho'omaka ma ke kahi Ak. e hele ana. Heem. 63½ Kom. i 2.76 kb. ma ka palena aina o Tikala, Malaila aku. Heem. 25° Heik, i 2.40 kb. ma ka palena aina o Walinali. Malaila aku. Ak. 62½ Heik, i 2.78 kb. ma ka palena aina o Kapioho. Malaila aku. Ak. 24° Kom. i 2.50 kb. ma ka palena aina o Laamaikahiki, a hiki i kahi i ho'omaka ai. Maloko o kua'aina he 67½ kb. huinahalike.
 A Bishop, Maa Ana



Uku. Pau. Ioa

\$ 4.00.

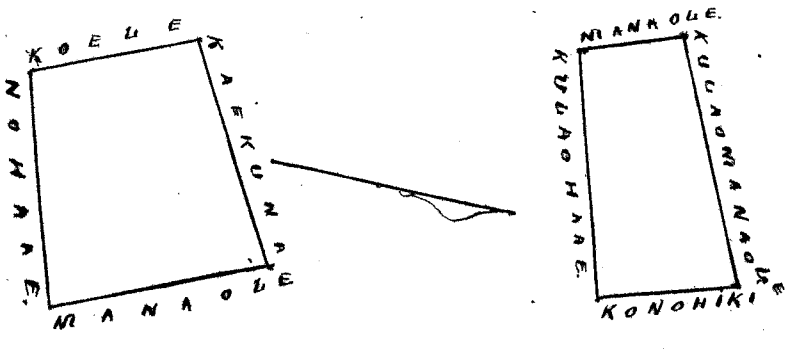
W. H. Bee
 G. M. Robertson
 J. M. Kaulahao
 L. O. Smith
 J. H. Smith

Honolulu, Aprilo 15, 1857.

Cl. No. 5653 B. Kanehikiki. } 2 Apana, ma Pookilo, Honolulu, I. O.

Ap. 1. He kula iloko o Kamohakahi, Pookilo, Honolulu, Iwa, Oahu. E hoomaka ma ke kahi Kom. e hele ana, Hem. 25° Hik. i 1.10 kb. ma ka palena loi o Manaole, Malaila aku. Ak. 67° Hik. i 2.62 kb. ma ka palena kula o Manaole, Malaila aku. Ak. 31° Kom. i 1.43 kb. ma ka palena kula o Konoiki Malaila aku. Hem. 61° Kom. i 2.50 kb. a hiki i kahi i hoomaka ai.

Ap. 2. He loi iloko o Kamohakahi, Pookilo, Honolulu, Iwa, Oahu. E hoomaka ma ke kahi Hik. e hele ana. Ak. 25° Kom. i 2.28 kb. ma ka palena loi o Manaole. Malaila aku. Hem. 61° Kom. i 2.39 kb. ma ka palena loi o Kakuana, Malaila aku. Hem. 22° Hik. i 1.84 kb. ma ka palena kula. Malaila aku. Ak. 67° Hik. i 2.43 kb. ma ka palena aina o Hoaa, a hiki i kahi i hoomaka ai. Malaila ma apana 2, he 8.33 kb. huinahalike
A Bishop. Mea Ana.



Uku Pau Iwa.

5. 11.

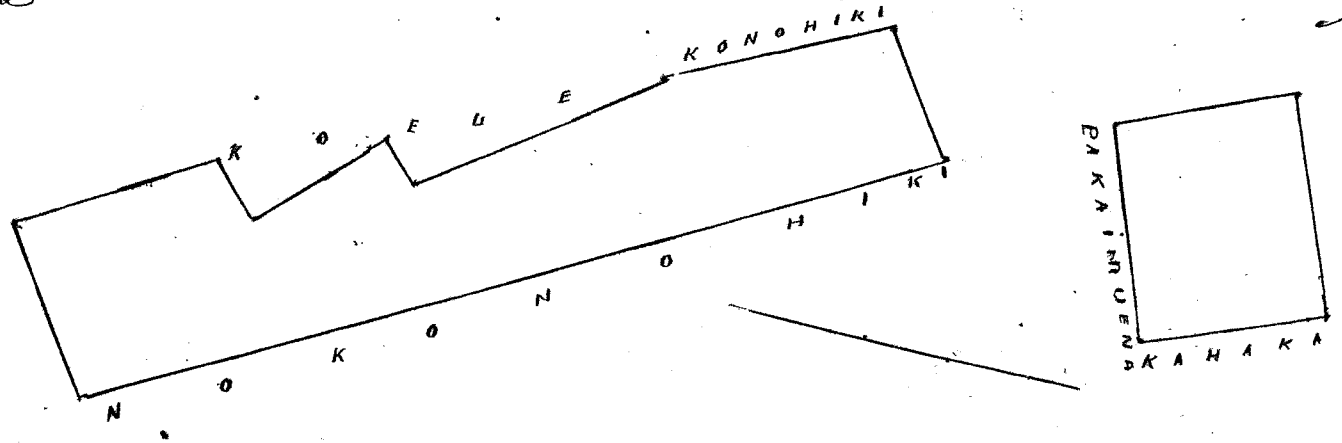
W. H. Lee
G. M. Robertson
J. H. Smith
J. Metaulaha
Louie Li

Honolulu April 15, 1851.

Cl. No. 1570 C. Naholowaa. } 2 Apana, ma Kaunimakua, Honolulu, I. O.

Ap. 1. He pahala ma Waioha, ili o Kaunimakua, Honolulu, Iwa, Oahu. E hoomaka ma ke kahi Hikina, e hele ana. Hem. 68° Kom. i 2.30 kb. ma ka araa e pili ana ma ke kahuahele, o Kaunimakua, Malaila aku. Ak. 22° Kom. i 2.00 kb. ma kula o Konoiki, Malaila aku. Ak. 68° Hik. i 2.30 kb. ma ke kula o Konoiki, Malaila aku. Hem. 22° Hik. i 2.00 kb. ma ka palena o Kahakai, a hiki i kahi i hoomaka ai. He 4.60 kb. huinahe.

Ap. 2. He moovaina Kaunawai, ili o Kaunimakua, Honolulu, Iwa, Oahu. E hoomaka ma ke kahi Hikina, e hele ana. Ak. 30 1/2 Kom. i 9.41 kb. ma ka palena aina o Konoiki, Malaila aku. Hem. 55° Kom. i 1.35 kb. ma ka palena aina o Konoiki, Malaila aku. Hem. 25° Hik. i 2.46 kb. ma ka palena o Konoiki, Malaila aku. Hem. 38° Hik. i 2.88 kb. ma ka palena o Konoiki, Malaila aku. Hem. 43° Kom. i 0.50 kb. a ke kahi, Malaila aku. Hem. 43 1/2 Hik. i 1.60 kb. ma ka palena kula. Malaila aku. Hem. 44 1/2 Kom. i 0.70 kb. a ke kahi Malaila aku. Hem. 39 1/2 Hik. i 2.28 kb. ma ka palena aina o Kumu-popo, Malaila aku. Ak. 55 1/2 Hik. i 1.70 kb. a hiki i kahi i hoomaka ai. I ka mea 6.74 kb. huina, Mana apana elua, he 2. Ika, me 1.54, 100 kb. huinahe
A Bishop. Mea Ana.



Uku Pau Iwa

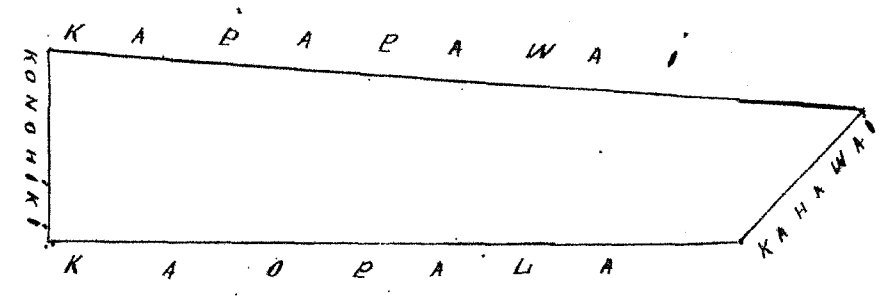
7. 11

W. H. Lee
G. M. Robertson
J. Metaulaha
Louie Li
J. H. Smith

Honolulu. April 15, 1851.

Col. No. 1703. Aemakai (1 Apana ma Kamilonilo, Honouliuli, C. O.

He moovaina, Koula, ili o Kamilonilo, Honouliuli, Iwa, Oahu, E hoomaka ma ke kahi Hik. Ak. i hulu ana, Kam. i 7.20 kh. ma ka palena aina o Kaspala, Malaila aku, Kamohana, i 2.10 kh. ma ka palena o ko Konoheki, Malaila aku. Ak. 50° Hik. i 8.57 kh. ma ka palena o Kapapuwai, Malaila aku. Kam. 65° Hik. i 1.36 kh. ma ka palena Kuhawai, ahiki i kahi i hoomaka ai, Maloko o kua aina, He Eka. 1 me 2 9/100 kh. huunalihe, ABishop Mea Oua



Uku Pau Ioa

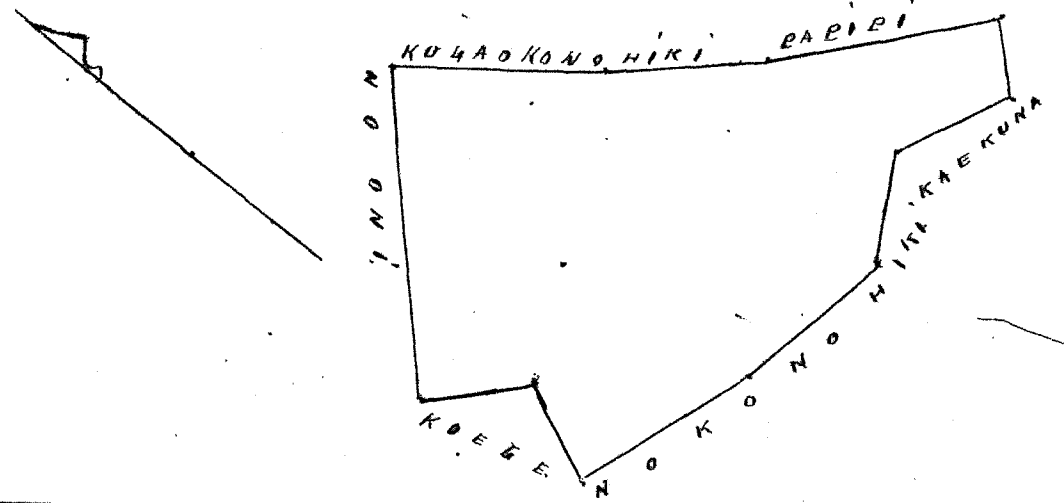
\$5.00

W. Hee
G. M. Robertson
J. H. Smith
J. Metaulaha
Loani

Honolulu, April 15, 1851.

Col. No. 1666 B. Kuahilo (1 Apana. Puhilo, Honouliuli, C. O.

He moovaina, Keliipuwai, ili o Puhilo, Honouliuli, Iwa, Oahu, E hoomaka ma ke kahi Kamohana, i hulu ana, Kam. 56° Hik. i 1.45 kh. ma ka palena koke, Malaila aku, Kam. 26° Kam. i 1.14 kh. a ke kahi, Malaila aku. Kam. 72° Hik. i 2.10 kh. ma ka palena aina o Konoheki, Malaila aku. Kam. 72° Hik. i 2.10 kh. a ke kahi, Malaila aku. Kam. 82° Hik. i 1.79 kh. a ke kahi, Malaila aku. Ak. 62 1/2° Hik. i 1.77 kh. a ke kahi, Malaila aku. Kam. 63° Hik. i 1.32 kh. ma ka palena aina o Kaeuna, Malaila aku. Ak. 44° Hik. i 0.80 kh. ma ka palena aina o Kaeuna, Malaila aku. Ak. 49° Kam. i 2.50 kh. ma ka palena pa pipi, Malaila aku. Ak. 43° Hik. i 1.72 kh. ma ka palena kula o Konoheki, Malaila aku. Ak. 40° Kam. i 2.16 kh. ma ka palena kula o Konoheki, Malaila aku. Kam. 46° Kam. i 3.59 kh. ma ka palena aina o Oni, ahiki i kahi i hoomaka ai, Maloko o kua aina he Eka. 1 me 8 9/10 kh. huunaha ABishop Mea Oua,



Uku Pau Ioa

\$6.10

W. Hee
G. M. Robertson
J. H. Smith
J. Metaulaha
Loani

Honolulu, April 15, 1851.

Col. No. 1580 B. Kapioho (2 Apana ma Polapola, Honouliuli, C. O.

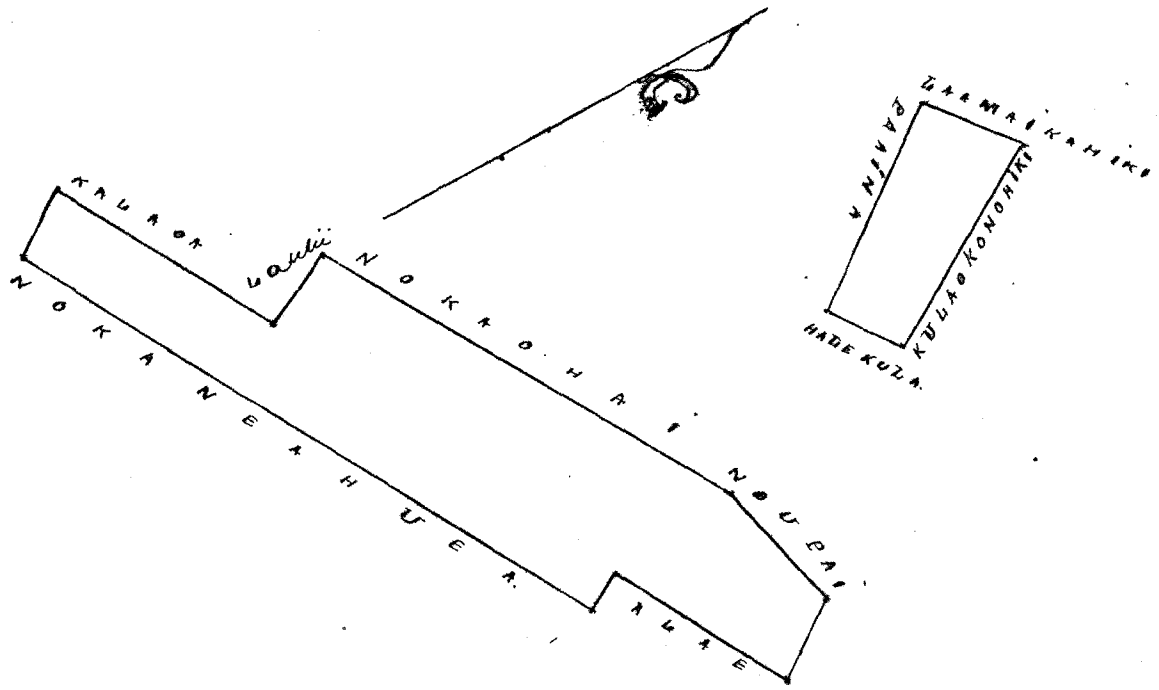
Ap. 1. He moovaina, Namooelua, ili o Polapola, Honouliuli, Iwa, Oahu, E hoomaka ma ke kahi Kamohana, Ak. i hulu ana, Ak. 57° Hik. i 5.00 kh. ma ka palena aina o Kauhau, Malaila aku. Ak. 76° Hik. i 1.50 kh. ma ka palena aina o Upai, Malaila aku. Kam. 37° Hik. i 1.00 kh. ma ka palena auwai, Malaila aku. Kam. 61° Kam. i 2.12 kh. ma ka palena o Alae, Malaila aku. Kam. 24 1/2° Hik. i 0.50 kh. a ke kahi, Malaila aku. Kam. 60° Kam. i 6.78 kh. ma ka palena o Kamaehua, Malaila aku. Ak. 34 1/2° Kam. i 0.71 kh.

ka palena aina o Honolulu. Malaila aku, Ak. 60 1/2 Hoik. i 2.62 kb. ma ka palena aina o Kalaooa, Malaila aku, Ak. 29 Kom. i 1.00 kb. ma ka palena laino Laulii, a hiki i kahi i hoomaka ai, Ho Eka 1, me 2.56 kb. huinaha oke.

Ap. 2. Ho kahuahale, ma kula o Polapola, Honolulu. Ewa. Oahu.

E hoomaka ana ke kahi Honolulu, a hiki ana, Ak. 56 Hoik. i 1.10 kb. ma ka palena kahuahale, o Laamakahiki Malaila aku. Kom. 28 Hoik. i 2.44 kb. ma ka palena kula o Honolulu, Malaila aku. Kom. 54 1/2 Kom. i 0.80 kb. ma ka palena kahuahale kula, Malaila aku. Ak. 34 Kom. i 2.50 kb. ma ka palena, a hiki i kahi i hoomaka ai, Ho 2.59 kb. huinaha oke.

A Bishop, Mea Ana



Uku Pau Ioa

\$ 6.00.

W. H. Bee

G. M. Robertson

J. M. Kaulahau

J. H. Smith

Louise

Honolulu, Aperila 15, 1851.

Vol. No. 1570 B. Pekane.

2 Apana ma Kaaumakua, Honolulu, E. O.

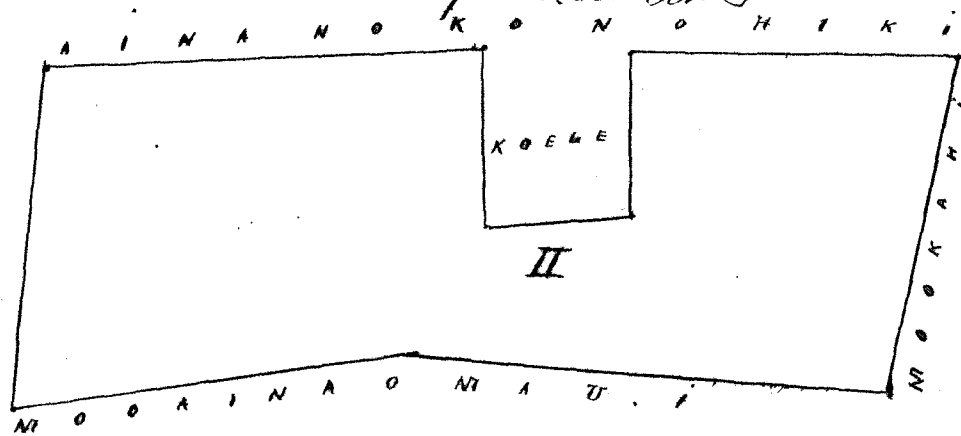
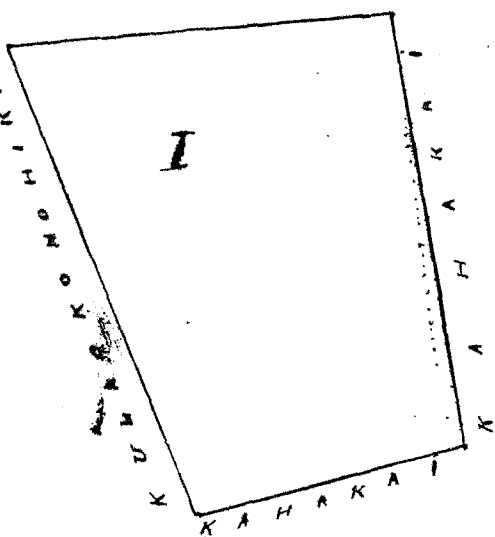
Ap. 1. Ho Puuone, Mookuneha, ili o Kaaumakua, Honolulu. Ewa. Oahu.

E hoomaka ma ke kahi Hoikina, a hiki ana, Kom. 67 Kom. i 2.71 kb. ma ke kahakai, a ke kahi, Malaila aku, Ak. 29 Kom. i 5.41 kb. ma ka palena kula o Honolulu, Malaila aku, Ak. 77 Hoik. i 4.14 kb. ma kula o Honolulu, Malaila aku, Kom. 15 1/2 Hoik. i 4.60 kb. ma kahakai, a hiki i kahi, i hoomaka ai, Ho Eka 1, me 2.39 kb. huinaha oke.

Ap. 2. Ewa, moa ana, Moaiki me Kuaikoo, ili o Kaaumakua, Honolulu. Ewa. Oahu.

E hoomaka ana ke kahi Hoikina, a hiki ana, Ak. 21 1/2 Kom. i 4.24 kb. ma ka palena kula o Maui, Malaila aku, Ak. 8 Kom. i 5.10 kb. ma ka palena o Maui, Malaila aku, Kom. i 3.60 kb. ma ka palena o Mookahi, Malaila aku, Kom. 12 1/2 Hoik. i 3.50 kb. ma ka palena o Kouluhulumoku, Malaila aku, Ak. 76 Hoik. i 1.71 kb. ma ka palena kula, malaila aku, Kom. 17 Hoik. i 1.54 kb. ma ka palena kula, Malaila aku, Kom. 76 Kom. i 1.86 kb. ma ke kula, Malaila aku, Kom. 15 1/2 Hoik. i 4.61 kb. ma ka palena o Kalakua, Malaila aku, Ak. 67 Hoik. i 3.60 kb. ma ka palena kula o Honolulu, a hiki i kahi i hoomaka ai, Malalo o kua i apana, he 2 Eka me 8 7/100 kb. huinaha oke. Ma ma aia ewa, he 4 Eka me 6 1/100 kb. huinaha oke.

A Bishop, Mea Ana



Uku Pau Ioa

\$ 9.00.

W. H. Bee

G. M. Robertson

J. M. Kaulahau

Louise

J. H. Smith

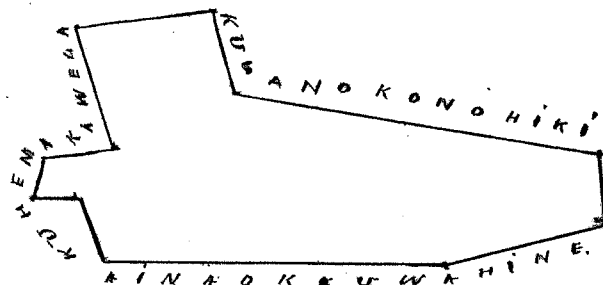
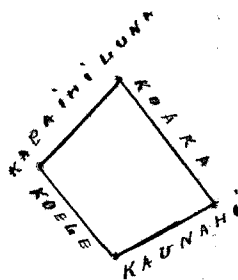
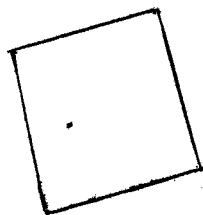
Honolulu, Aperila 15, 1851.

Ap. 1. He moai ma Kaumaka, ili o Niuke, Honolulu, Ewa, Oahu. E hoomaka ma ke kahi Komohana, e hule ana, Ak. 16° 30' Hik. i 1.70 kh. ma ka palena kula o Komohiki, Malaila aku. Kom. 74° Hik. i 1.50 kh. a ke kahi Malaila aku. Kom. 16° Kom. i 1.70 kh. a ke kahi, Malaila aku. Ak. 74° Kom. i 1.50 kh. a hiki i kahi i hoomaka ai, Maloko o keia kahua hale, he 2.55 kh. huihalike.

Ap. 2. He moai ma ka ili o Kahuna, Honolulu, C. O. E hoomaka ma ke kahi, Ak. e hule ana i 1.25 kh. ma ka palena aina o Kukuwamakawala, Malaila aku, Kom. 61 1/2° Kom. i 0.76 kh. a ke kahi, Malaila aku. Kom. 35° Kom. i 0.34 kh. a ke kahi, Malaila aku, Kom. 65° Hik. i 0.46 kh. a ke kahi, Malaila aku. Kom. i 0.65 kh. a ke kahi, Malaila aku. Kom. 68° Hik. i 3.66 kh. ma ka palena aina o Kāwahine, Malaila aku. Kom. 80° Hik. i 1.60 kh. ma ka palena aina o Kāwahine, Malaila aku. Ak. 19 1/2° Hik. i 0.66 kh. a ke kahi, Malaila aku. Ak. 58 1/2° Kom. i 3.99 kh. ma ka palena kula o Komohiki, Malaila aku. Ak. 9° Hik. i 0.84 kh. a ke kahi, Malaila aku. Ak. 7 1/2° Kom. i 1.34 kh. a hiki i kahi i hoomaka ai, He 8.85 kh. huihalike maloko

Ap. 3. He loi ma Kapahi, ili o Niuke, Honolulu, Ewa, Oahu. E hoomaka ma ke kahi Hikina, e hule ana, Ak. 28° Kom. i 1.12 kh. ma ka palena aina o Kaurahi, Malaila aku. Kom. 53° Kom. i 1.60 kh. ma ka palena o Kōaka, Malaila aku. Kom. 46° Hik. i 1.20 kh. ma ka palena o Kapahulu, Malaila aku. Ak. 46° Hik. i 1.24 kh. ma ka palena hōke, a hiki i kahi i hoomaka ai, Maloko o keia loi, he 1.62 kh. huihalike. Mana apana a pau, he 3 2/100 kh. huihalike.

Atishop, Mea Ana



Uku Pau Loa

\$6.00

W. Lee
 G. M. Robertson
 J. Makaulaha
 Louisa
 J. H. Smith

Honolulu April 15, 1857.

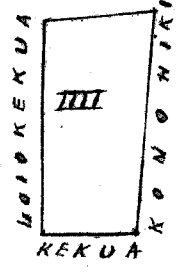
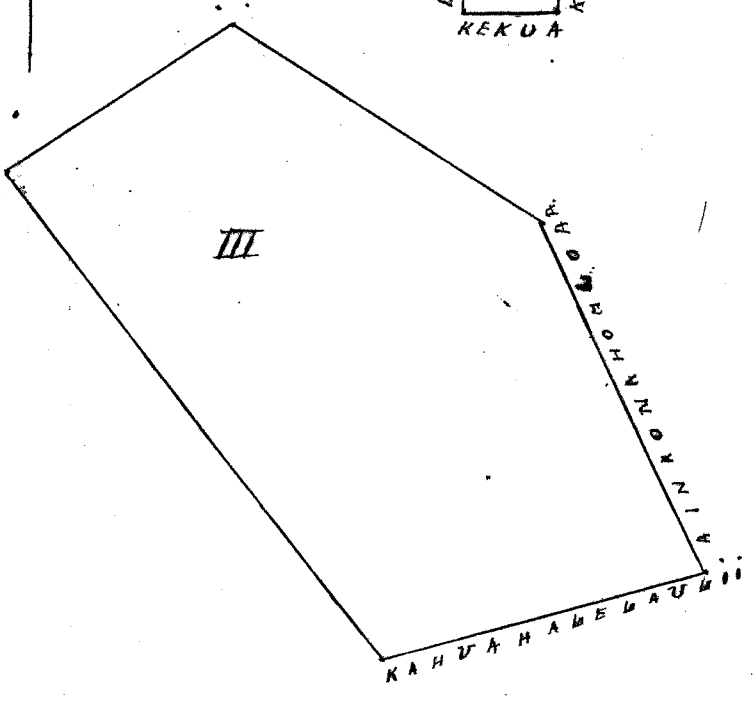
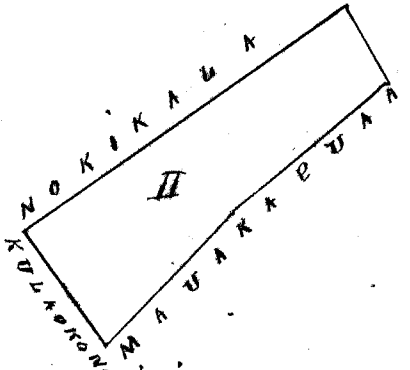
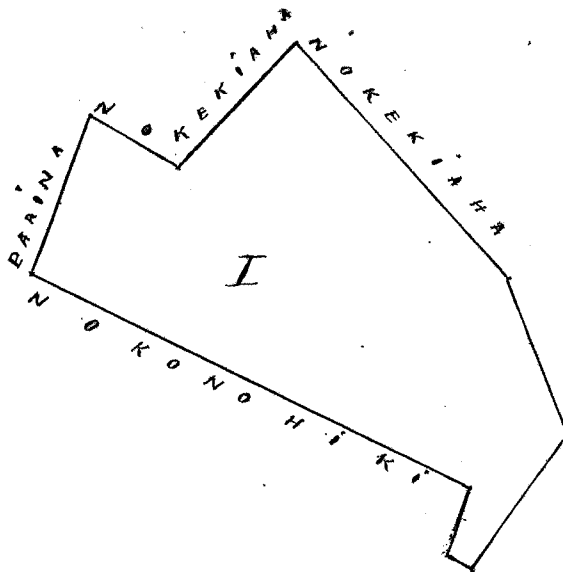
Ap. 1. He moai ma Kepoe, ili o Kepoe, Honolulu, C. O. E hoomaka ma ke kahi Hikina, e hule ana, Kom. 36° Kom. i 1.70 kh. ma ka palena oke Komohiki, Malaila aku. Ak. 60° Kom. i 0.20 kh. a ke kahi, Malaila aku. Ak. 19° Hik. i 0.64 kh. a ke kahi, Malaila aku. Ak. 65° Kom. i 5.18 kh. ma ka palena aina o Komohiki, Malaila aku. Ak. 21° Hik. i 1.80 kh. ma ka palena pūaina, Malaila aku. Kom. 60° Hik. i 0.96 kh. ma ka palena aina o Kekiāha, Malaila aku. Ak. 15° Hik. i 1.79 kh. ma ka palena aina o Kekiāha, Malaila aku. Kom. 42° Hik. i 3.33 kh. ma ka palena o ke Kekiāha, Malaila aku. Kom. 25 1/2° Hik. i 1.76 kh. a hiki i kahi i hoomaka ai, He 3 2/100 kh. huihalike.

Ap. 2. Eua loi, Moiki, ili o Pūaia, Honolulu, Ewa, Oahu. E hoomaka ma ke kahi, Kom. e hule ana Kom. 36° Hik. i 1.50 kh. ma ka palena kula o Komohiki, Malaila aku. Ak. 42 1/2° Hik. i 1.90 kh. ma ka palena o Mauakapuaa, Malaila aku. Ak. 50° Hik. i 2.08 kh. ma ka palena o Mauakapuaa, a hiki i ke kahi, Malaila aku. Ak. 27 1/2° Kom. i 0.76 kh. a ke kahi, Malaila aku. Kom. 63° Kom. i 3.98 kh. ma ka palena aina o Kikala, a hiki i kahi i hoomaka ai, He 4.40 kh. huihalike maloko.

Ap. 3. He moai ma Pūaia, Honolulu, Ewa, Oahu. E hoomaka ma ke kahi Hik. e hule ana, Kom. 73° Kom. i 3.60 kh. ma ka palena kahua hale o Sauti, Malaila aku. Ak. 39° Kom. i 6.50 kh. ma ka palena aina o Komohiki, Malaila aku. Ak. 55 1/2° Hik. i 2.84 kh. ma ka palena o ke Komohiki, Malaila aku. Kom. 57° Hik. i 3.80 kh. a ke kahi, Malaila aku. Kom. 49° Hik. i 3.88 kh. ma ka palena aina o Naholoaa, a hiki i kahi i hoomaka ai, He 5.46 kh. huihalike maloko.

Ap. 4. Eua mau loi iloko o Lōlō, Honolulu, Ewa, Oahu. E hoomaka, ma ke kahi, Kom. Ak. e hule ana, Kom. i 2.26 kh. ma ka palena loi o Kekiā, Malaila aku. Ak. 88° Hik. i 0.98 kh. ma ka palena o ke Kekiā, Malaila aku. Ak. 4° Hik. i 2.30 kh. ma ka palena loi, Malaila aku. Kom. 88° Kom. i 1.84 kh. ma ka palena loi o Kekiā, a hiki i kahi i hoomaka ai, Maloko o keia apana, he 3.68 kh. huihalike. Mana apana a pau he 7 2/100 kh. huihalike.

Atishop, Mea Ana



Uku Pau Ioa

\$ 9. 00

W. H. Ke
 G. M. Robertson
 J. H. Smith
 J. Kekaulahe
 Louisa

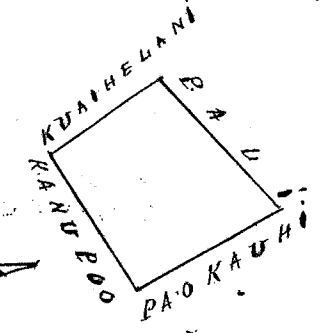
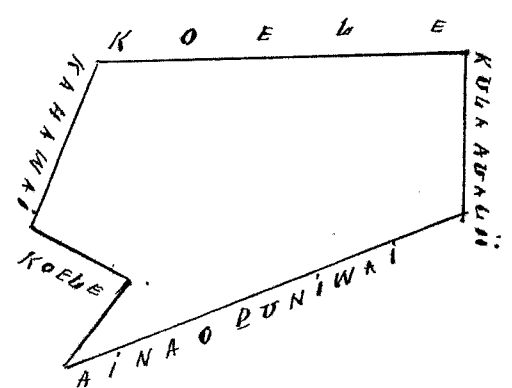
Honolulu Aperila 15. 1857.

Cl. No. 1716. Kauna

2. Apana ma Auulii. Waikale, Ewa, Oahu

Ap. 1. He Pahala ma kula o Auulii, Waikale, Ewa, Oahu. E hoomaka ana Komohana, a e hulu, Ak. 16° Hik. i 1.79 kb. ma lalo iho, ka pali, a hooa ke kiki. Malaila aku, Kom. 32 1/2° Hik. i 1.75 kb. ma ka palena paa o Kauhi, a ke kiki. Malaila aku, Kom. 59° Kom. i 1.67 kb. ma ka palena o Hanuipo, a ke kiki. Malaila aku, ma ka paa o Kuaihelani, a hiki i kahi i hoomaka ai, He 2.75 kb. huinahalike i loko o kua pahala.

Ap. 2. He mookale, Hanuipo iti o Hanuipo, Waikale, Ewa, Oahu. E hoomaka ana ma ke kiki Hik. Ak. a e hulu Kom. i 1.73 kb. ma ka palena kula o Auulii, a ke kiki, Malaila aku, Kom. 2° Hik i 3.88 kb. ma ka palena koele, a hiki i kaha wai, Ma ka paa o kaha wai, Kom. 70° Hik i 1.88 kb. a ke kiki. Malaila aku, Ak. 39° Hik. i 1.08 kb. ma ka palena koele, a ke kiki, Malaila aku, Kom. 55 1/2° Hik. i 1.15 kb. ma ka aua koele a ke kiki. Malaila aku, Ak. 18° Kom. i 4.15 kb. ma ka palena aina o Punivai, a hiki i kahi i hoomaka ai Maloko o kua apana he 9.55/100 kb. huinahalike, Ma ma apana 2, he Ak. 1. om. 2. 3 1/100 kb. huinahalike
 A. Bishop Mea Ana.



Uku Pau Ioa

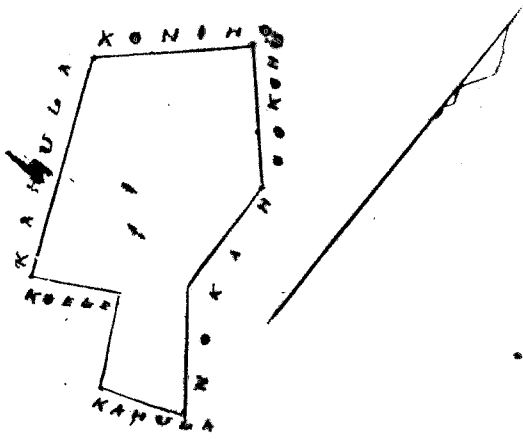
\$ 5. 00

W. H. Ke
 G. M. Robertson
 J. Kekaulahe
 Louisa
 J. H. Smith

Honolulu Aperila 15. 1857.

Cl. No. 1011. Kekualopa. 1. Apana ma Papaa, Waikiki, Ewa, Oahu.

The mooring Kamahaia ili o Papaa, Waikiki, Ewa, Oahu. Chumaka ana ma ke kiki Ak. 28' Hem. 47' Hem. i 1.75 kb. ma ka palena aina o Kahaia, a ke kiki, Malaila aku. Hem. 24' Hem. i 2.40 kb. ma ka palena aina o Kahaia, Malaila aku. Ak. 60' Hem. i 0.96 kb. ma ka palena koele, a ke kiki, Malaila aku, Hem. 29' Hem. i 1.00 kb. ma ka palena koele, Malaila aku. Ak. 70' Hem. i 0.90 kb. ma ka palena o Kahaia, a ke kiki, Malaila aku. Ak. 33' Hem. i 1.29 kb. ma ka palena aina o Kahaia, a ke kiki, Malaila aku. Ak. 8' Hem. i 1.30 kb. ma ka palena aina o Kahaia, a ke kiki, Malaila aku. Ak. 31' Hem. i 0.80 kb. ma ka palena o Kahaia, a ke kiki i hoomaka ai, Malolo o keia aina, he 5.37 kb. huihahalike.



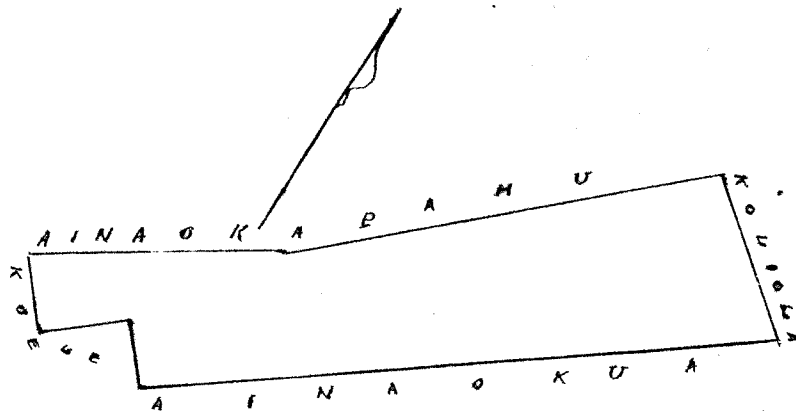
Uku Pau Ima \$4. 00.

W. Bee
G. M. Robertson
J. Kekuanaoahoa
W. H. Smith
Louise

Honolulu April 18, 1851.

Cl. No. 5603. Kookoo 1 Apana ma Kapakahi, Waikiki, Ewa, Oahu.

The mooring, iloko o Kapakahi, ili o Waikiki, Ewa, Oahu. Chumaka ana ma ke kiki Hemohana, a ke kiki Ak. 55' Hem. i 1.52 kb. ma ka palena o ke Kapakahi, a ke kiki, Malaila aku. Hem. 54' Hem. i 1.82 kb. ma ka palena o ke Kahaia, a ke kiki, Malaila aku. Hem. 54' Hem. i 6.76 kb. ma ka palena aina, no Kahaia, a ke kiki, Malaila. Ak. 41' Hem. i 0.67 kb. a loaa ke kiki, Malaila aku. Hem. 50' Hem. i 0.91 kb. a loaa ke kiki, Malaila aku. Ak. 40 1/2' Hem. i 0.84 kb. ma ka palena koele, a ke kiki i hoomaka ai, Malolo o keia aina, he 9.98 kb. huihahalike.



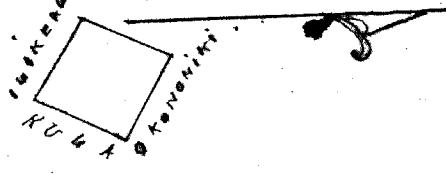
Uku Pau Ima \$4. 00.

W. Bee
G. M. Robertson
J. Kekuanaoahoa
Louise
W. H. Smith

Honolulu April 18, 1851.

Cl. No. 1020. Akaukaa. 1 Apana ma Waipahu, Waikiki, Ewa, Oahu.

The Pahala mo kula o Waipahu, Waikiki, Ewa, Oahu. Chumaka ma ke kiki Hemohana, e huihahalike. Hem. 60' Hem. i 1.10 kb. ma ka palena o ke Kahala, Malaila aku. Ak. 22' Hem. i 1.00 kb. a ke kiki, Malaila aku. Ak. 60' Hem. i 1.10 kb. a ke kiki, Malaila aku. Hem. 22' Hem. i 1.00 kb. a ke kiki i hoomaka ai, Malolo o keia fpa, he 1.00 kb. huihahalike.



A Bishop, Mea ana.

W. H. Bee
G. M. Robertson
J. H. Smith
J. Kikaulaha

Honolulu, April 18, 1857.

Loane li

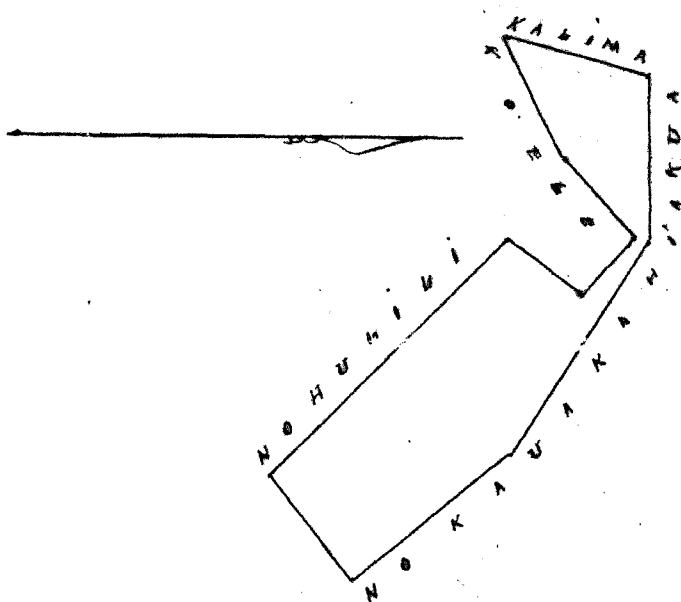
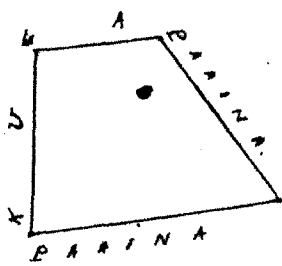
Pl. No. 1015. Kukelewa,

2 Apana ma Paahao, Waiale, E. O.

Ap. 1. He mooraina, Koola, iti o Paahao, Waiale, Ewa, Oahu. E hoomaka ma ke kiki, Ak. e hele ana Kom. 16° Kom. i 1.54 kb. ma ka palena aina o Kelima, Malaila aku. Ak. 61° Hoik. i 1.72 kb. a ke kiki, Malaila aku. Ak. 34° Hoik. i 1.05 kb. ma ka palena hoole. a ke kiki, Malaila aku. Kom. 41° Hoik. i 0.94 kb. a ke kiki, Malaila aku. Kom. 42° Kom. i 0.88 kb. ma ka palena hoole. Malaila aku. Kom. 49° Hoik. i 3.58 kb. ma ka palena aina o Koulihi, a ke kiki, Malaila aku. Ak. 50° Hoik. i 1.40 kb. a ke kiki, Malaila aku. Ak. 35° Kom. i 2.12 kb. ma ka palena o ka Hauakahiaku, Malaila aku. Ak. 53° Kom. i 2.66 kb. ma ka palena aina o Kauakahiaku, a ke kiki, Malaila aku. Kom. i 1.68 kb. a hiki i kahi i hoomaka ai, Maloko o kua aina he 7.59 kb. huinahalike.

Ap. 2. He pahale, ma kula o Paahao, Waiale, Ewa, Oahu. E hoomaka ma ke kiki, Ak. e hele ana Kom. 41° Kom. i 2.10 kb. ma ka palena pa aina, a ke kiki, Malaila aku. Kom. 19° Hoik. i 1.36 kb. ma ka kula, a ke kiki Malaila aku. Ak. 80° Hoik. i 2.00 kb. a ka pa aina, Malaila aku. Ak. 21° Kom. i 2.70 kb. ma ka palena pa aina, a hiki i kahi i hoomaka ai, Maloko o kua pahale, he 3.93 kb. huinahalike. Ma na apana eua, he Ak. 1, me 150,000 kb. huina halike.

A. Bishop, Mea Ana



W. H. Bee
G. M. Robertson
J. H. Smith
J. Kikaulaha

Honolulu April 18, 1857.

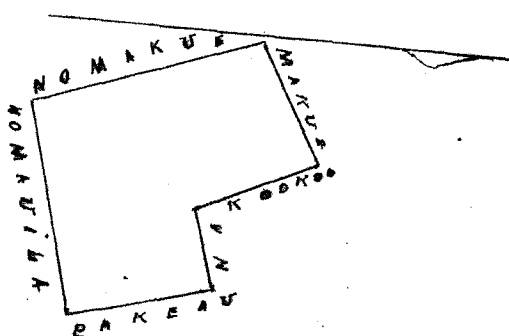
Loane li

Pl. No. 1021. Maawe.

1 Apana ma Auioli, Waiale, E. O.

He mooraka o Auioli, iti o Auioli, Waiale, Ewa, Oahu. E hoomaka ana ma ke kiki, Kom. a e hele ana, Ak. 17 1/2° Kom. i 2.53 kb. ma ka palena aina o Makua, Ak. 63° Hoik. i 1.37 kb. ma ka palena aina o Makua Kom. 24° Hoik. i 1.36 kb. ma ka palena o Nakookoo. Ak. 72° Hoik. i 0.84 kb. ma ka palena o Nakookoo. Kom. 12° Hoik. i 1.59 kb. ma ka palena o Pakauu. Kom. 76° Kom. i 2.39 kb. ma ka palena o Kahiakauila, a hiki i kahi i hoomaka ai, Maloko o kua aina, he 5.42 kb. huinahalike.

A. Bishop, Mea Ana



Uku Pau Loa

4.00

Apheer
G.M. Robertson
J. H. Smith
I. Hekeulakao
Loanesti

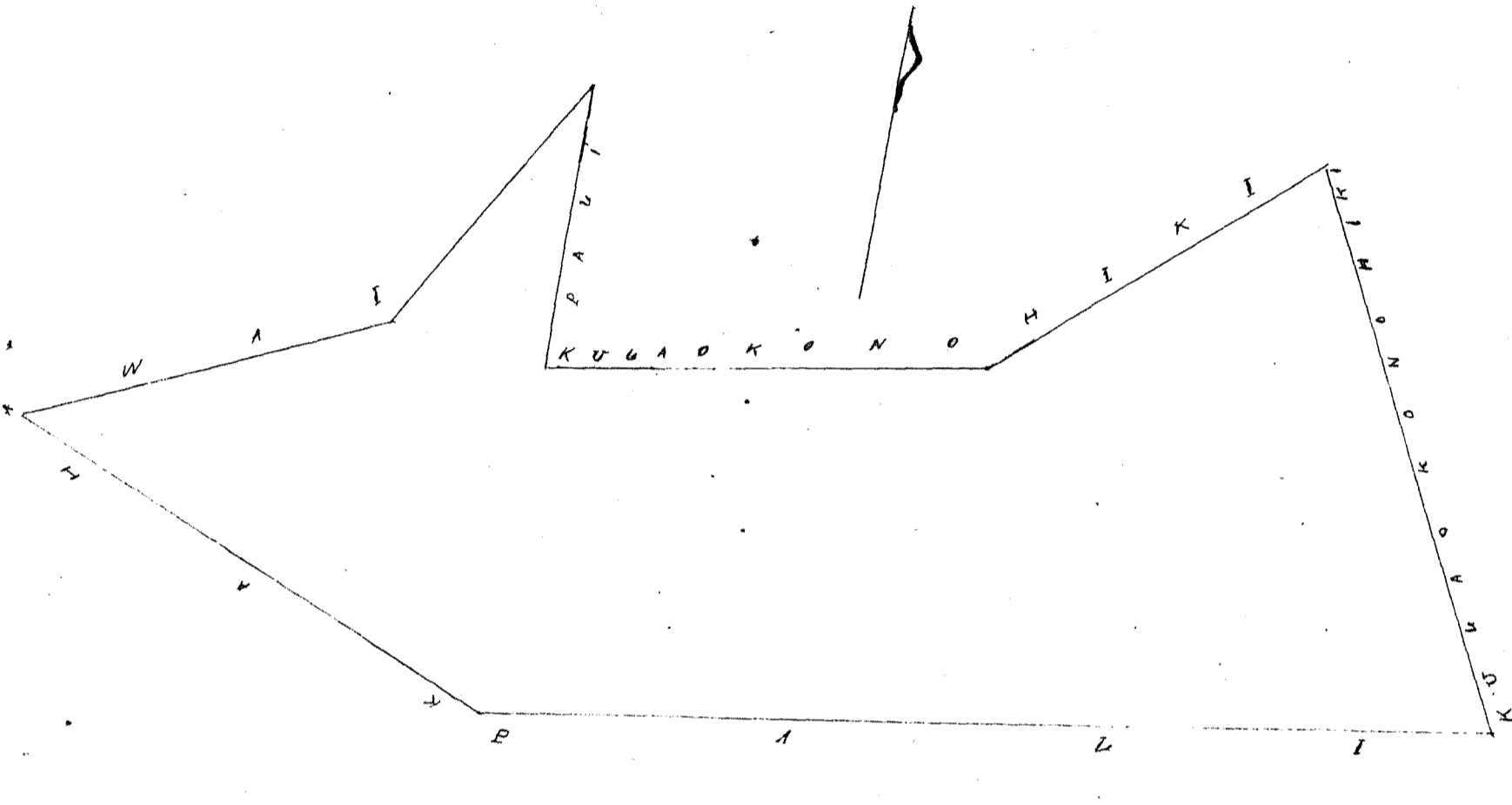
145

Honolulu April 18, 1857

Cl. No. 8241 B. Kahulohu X 1 Apana ma Ahauana, Waipio, E. C.

Ke Okepe, o Ahauana, Waipio, Ewa, Oahu. E komaka ma ke kihi Hon. a hula ana, Ak. 68° Hon. i 13.10 kb. ma kahawai, Malaila aku, Ak. 67° Hon. i 9.30 kb. ma kahawai, Malaila aku, Ak. 34° Hon. i 7.30 kb. ma kahawai, Hon. i 6.90 kb. ma ke kumu pali, Malaila aku, Ak. 80° Hon. i 1.08 kb. ma ka palena kula o Konoiki, Malaila aku, Ak. 56° Hon. i 9.54 kb. Malaila aku, Hon. 25° Hon. i 14.32 kb. ma ka palena kula, Malaila aku, Hon. 8 1/2 Hon. i 24.70 kb. a hiki i kahi i komaka ai, Hee 29 lha me 8 kb. huinaha Bishop, Mea ana

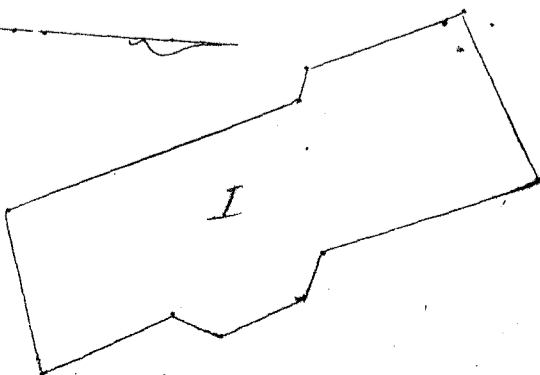
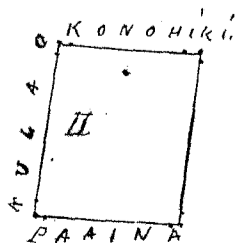
Ua lawia e J. H. Smith
o kahi no ka poma ole, a ua mui
loa, hoolia keia i



Cl. No. 8241 D. Makenaloha ✓ 2 Apana ma Halaula, Waipio, E. C.

Apa. 1. Ke mookaa Halaula, Waipio, Ewa, Oahu. E komaka ma ke kihi Hon. a hula ana, Ak. 73° Hon. i 1.76 kb. ma ka palena aina o Komaka, Malaila aku, Ak. 30° Hon. i 1.50 kb. ma ka palena aina o Mau, Malaila aku, Ak. 18° Hon. i 0.50 kb. Malaila aku, Ak. 31° Hon. i 0.90 kb. Malaila aku, Ak. 66 1/2 Hon. i 0.46 kb. Malaila aku, Ak. 23° Hon. i 2.37 kb. Malaila aku, Hon. 62 1/2 Hon. i 6.33 kb. ma ka palena kula, Malaila aku, Hon. 24° Hon. i 1.70 kb. ma ka palena o Puaka, Malaila aku, Hon. 66° Hon. i 0.30 kb. ma ka palena aina o Kainui, Malaila aku, Hon. 27° Hon. i 3.10 kb. a hiki i kahi i komaka ai, Hee lha 1 me 88/100 kb. huinaha loka,

Apa. 2. Ke hakunahala, ma kula o Waibaka, Waipio, E. C. E komaka ma ke kihi Hon. a hula ana, Hon. i 1.80 kb. ma ka palena kula, Malaila aku, Ak. i 1.50 kb. Malaila aku, Hon. i 1.80 kb. Malaila aku, Hon. i 1.50 kb. ma ka paaina, a hiki i kahi i komaka ai, Hee 2.70 kb. huinaha o Pau loa, he lha 1, me 3 58/100 kb. huinaha Bishop, Mea ana



146

Uku Pau Loa.

\$ 6.00

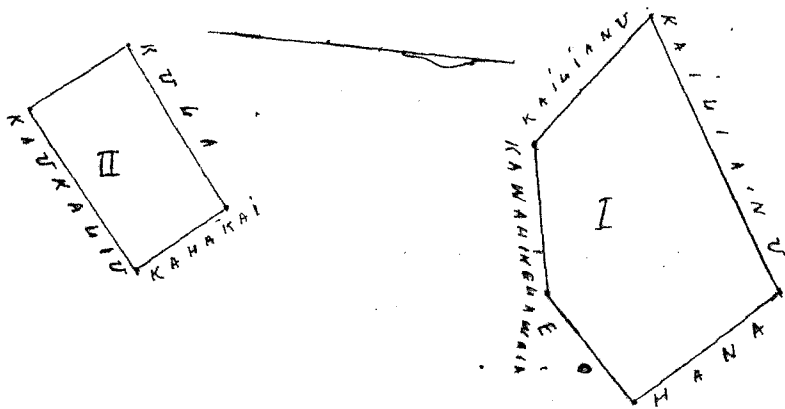
W. H. Ke
G. M. Robertson
J. H. Smith
J. M. Kaulahao
L. L. Lani

Honolulu April 30, 1857.

Cl. No. 8241 H. Kamaha | 2 Apana ana Co. Waipio, E. O.

Ap. 1. Ekolu lani i Kawahakihiko ili o Co. Waipio, Ewa Oahu.
E hoouaka ma ke kiki Kihuna, e hule ana, Kom. 62° Kom. i 1.50 kb. ma ka palena o Co. Malaila aka, Kom. 79° Kom. i 1.50 kb. ma ka palena aina o Kawahinelaawaia, Malaila aka, Ak. 55° Kom. i 1.80 kb. ma ka palena aina o Kailianu, Malaila aka, Ak. 60° Hik. i 3.22 kb. Malaila aka, Kom. 35° Hik. i 1.76 kb. ma ka palena aina o Kana, a hiki i kahi i hoouaka ai, Hee 6 kb. huinaha,

Ap. 2. Hee kahuahala, ma Lefau, Waipio, Ewa Oahu. E hoouaka ma ke kiki Hik. e hule ana, Kom. 50° Kom. i 2.00 kb. ma ka palena o Kauhaku, Malaila aka, Ak. 40° Hik. i 1.20 kb. ma ka palena kula, Malaila aka, Ak. 50° Hik. i 2.00 kb. Malaila aka, Kom. 40° Hik. i 1.20 kb. ma kahuahala, a hiki i kahi i hoouaka ai, Hee 2.40 kb. huinaha. Hee 8.40 kb. huinaha, Bishop, Ma Ana.



Uku Pau Loa

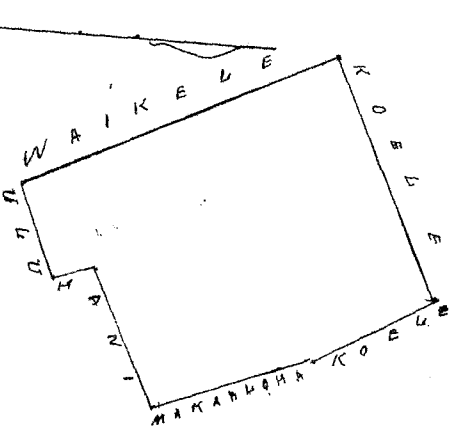
\$ 5.00

W. H. Ke
G. M. Robertson
J. H. Smith
J. M. Kaulahao
L. L. Lani

Honolulu April 30, 1857.

Cl. No. 8241 J. Tuakia. | 1 Apana ana Halaula, Waipio, E. O.

Hee moouale, Kapulakai, ili o Halaula, Waipio, Ewa Oahu.
E hoouaka ma ke kiki Ak. e hule ana, Kom. 31° Hik. i 1.80 kb. ma ka palena kooli, Malaila aka, Kom. 24° Hik. i 1.70 kb. ma ka palena aina o Makahalaha, Malaila aka, Kom. 62° Kom. i 1.60 kb. ma ka palena o Uluhau, Malaila aka, Kom. 18° Hik. i 0.42 kb. Malaila aka, Kom. 66° Kom. i 1.00 kb. Malaila aka, Ak. 26° Kom. i 3.60 kb. ma ka palena o Waikole, Malaila aka, Ak. 62° Hik. i 2.84 kb. ma ka palena kooli, a hiki i kahi i hoouaka ai, Hee Eka 1 ana 3 1/100 kb. huinaha Bishop, Ma Ana.



Uku Pau Loa

\$ 5.00

W. H. Ke
G. M. Robertson
J. M. Kaulahao
L. L. Lani
J. H. Smith

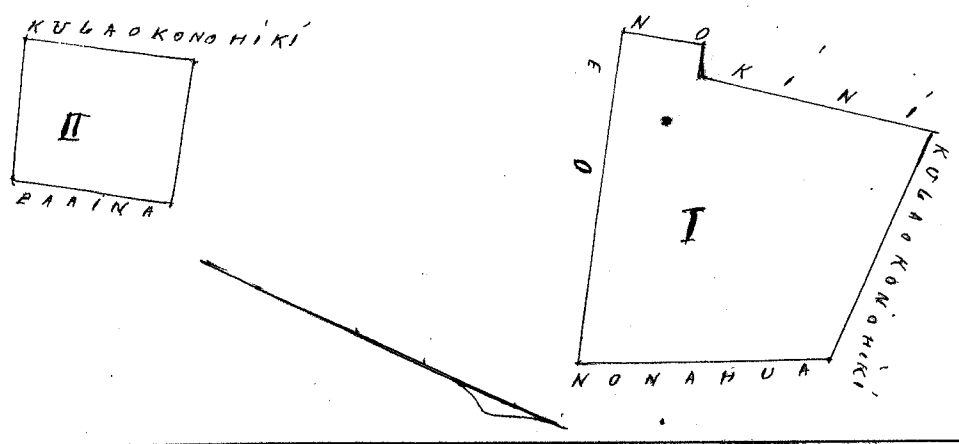
Honolulu April 30, 1857.

Cl. No. 8241 M. Kupukii, 2 Apana ma Co. Waipio, Ewa, Oahu.

Ap. 1. Ewa lo'i i Kawakahi'loko, ili o Co. Waipio, Ewa, Oahu. E hoomaka ma ke kahi Ah. e hule ana, Kom. 30° Hik. i 2,74 kch. ma ke palena aina o Nahuia, Malaila aku. Kom. 73 1/2° Kom. i 3,50 kch. ma ke palena o Co. Malaila aku. Ah. 16° Kom. i 0,83 kch. ma ke palena aina o Koni, Malaila aku. Ah. 69° Kom. i 0,30 kch. Malaila aku. Ah. 11 1/2° Kom. i 2,50 kch. Malaila aku. Ah. 88° Hik. i 2,12 kch. ma ke palena kula o Kono'ohiki, a hiki i kahi i hoomaka ai, He Eka i loko,

Ap. 2. Kahawahale i Waikaku. E hoomaka ma ke kahi Hik. e hule ana, Kom. 70° Kom. i 1,50 kch. Malaila aku. Ah. 20° Kom. i 1,80 kch. ma ke palena kula o Kono'ohiki, Malaila aku. Ah. 70° Hik. i 1,50 kch. Malaila aku. Kom. 20° Hik. i 1,80 kch. ma ke palena pa'aina, a hiki i kahi i hoomaka ai, He 2,70 kch. hui'aha. Ma na apana lua, he Eka i loko 2,70 kch. hui'aha.

A. Bishop, Mea Ana,



Uku Pau Loa

\$ 6.00

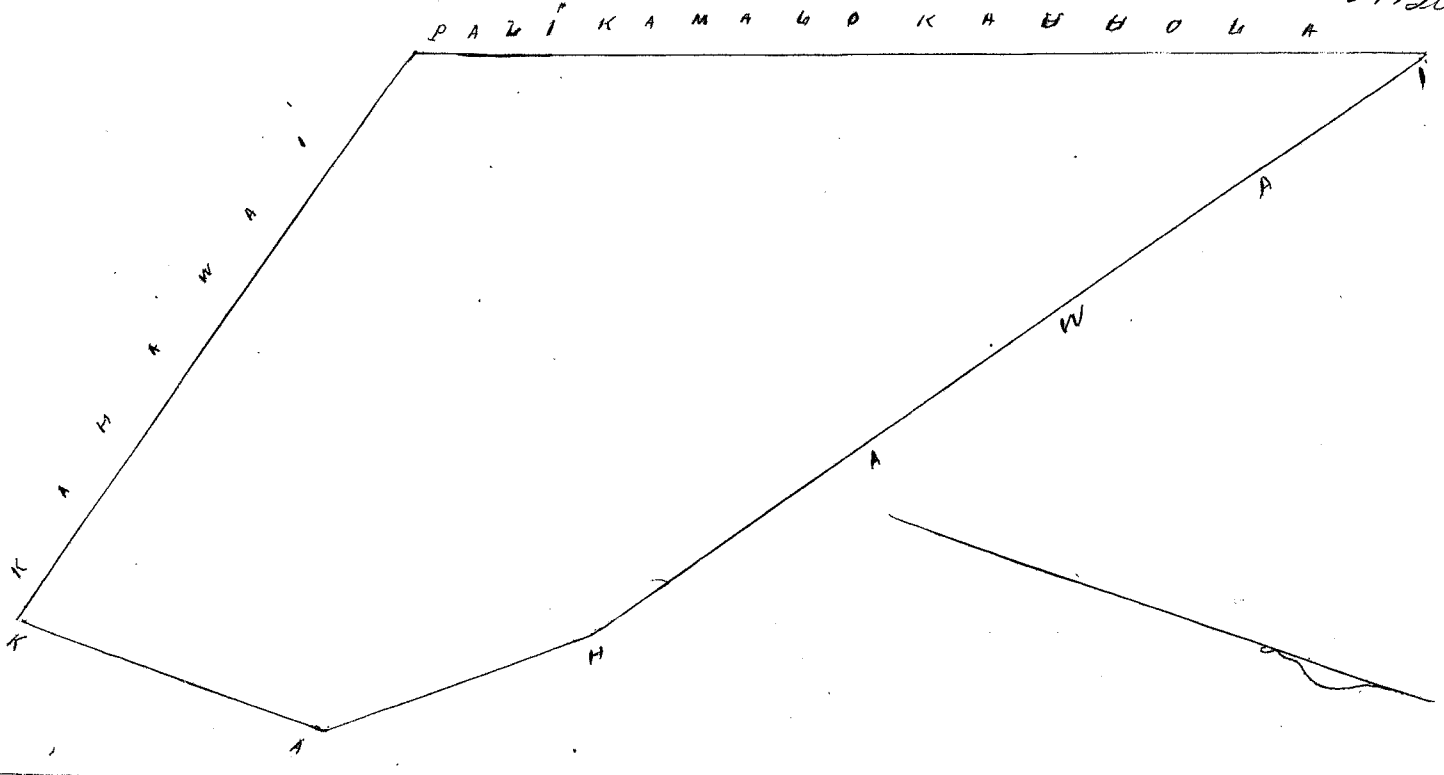
W. H. Lee
G. M. Robertson
J. H. Smith
S. Kapaunahoa
Loomis

Honolulu April 30, 1854.

Cl. No. 8241 L. Mokuini, 1 Apana ma Kamalo'okohola, Waipio'aka, E. O.

He Apana, Kamalo'okohola, Waipio'aka, Ewa, Oahu. E hoomaka ma ke kahi Kom. Kom. e hule ana, Kom. 74° Hik. i 7,24 kch. ma ke kahawai, Malaila aku. Ah. 1° Hik. i 3,36 kch. Malaila aku. Ah. 39° Kom. i 3,10 kch. ma kahawai, Malaila aku. Ah. 54° Kom. i 10,63 kch. ma kahawai, Malaila aku. Kom. 22° Kom. i 10,50 kch. ma kumu pali Kamalo'okohola, a hiki i kahi i hoomaka ai, Maloko i kuni aina, he 5 Eka ma 4 kch. hui'aha

A. Bishop, Mea Ana,



Uku Pau Loa

\$ 10.00

W. H. Lee
G. M. Robertson
J. H. Smith
S. Kapaunahoa
Loomis

Honolulu April 30, 1854.

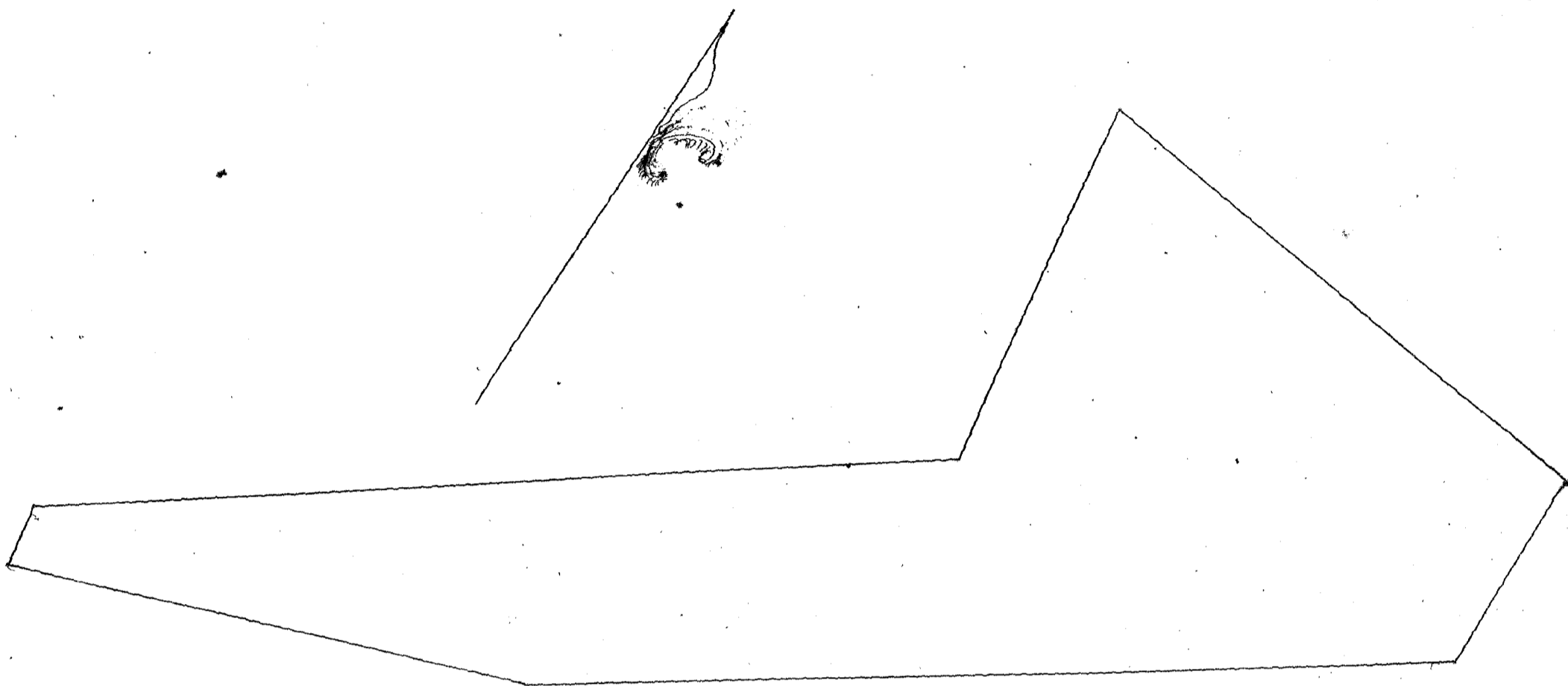
Cl. No. 82416. Meakala.

1 Apana ma Waikapuaa, Waipouka, C. O.

He Kipu, Waikapuaa, Waipouka, Cua, Oahu.

E hoomaka ma ke kiki, Komo Komo, e huli ana, Ak. 61° Heik. i 1.86 kh. ma kahawai, Malaila aku, Ak. 70° Heik. i 5.60 kh. ma kahawai, Malaila aku, Ak. 56° Heik. i 13.32 kh. ma kahawai, Malaila aku, Ak. 1° Heik. i 2.88 kh. Malaila aku, Ak. 83° Komo. i 8.40 kh. a hiki i ke kumu pali, Malaila aku, Komo. 6 1/2° Heik. i 5.40 kh. Malaila aku, Komo. 53° Komo i 13.10 kh. ma ke kumu pali, Malaila aku, Komo. 7° Heik. i 1.00 kh. a hiki i hoomaka ai, E laka me 8 1/4, 100 kh. huinaha ma loko oia aia,

A. Bishop, Mea Ana



Wai Pau Loa

\$ 18 00

A. H. Lee
G. M. Robertson
A. M. Kaulahau
L. M. M. M.

Honolulu April 30, 1851.

J. H. Smith

Cl. No. 82416. Manua.

2 Apana ma Kalaula, Waipouka, Cua, Oahu.

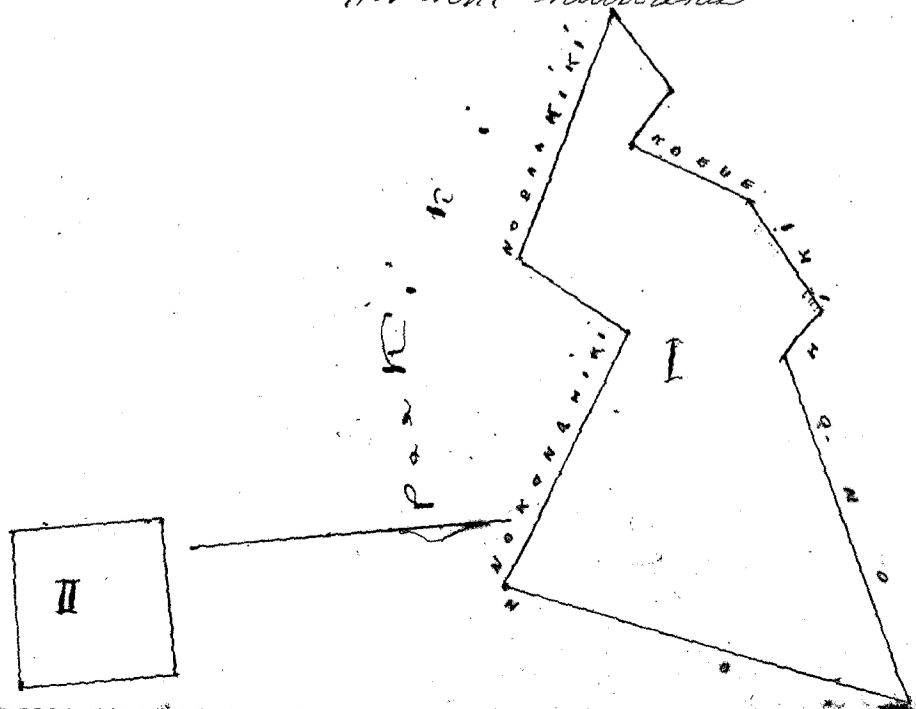
Ap. 1. He moovaina, Nihoula, ili o Kalaula, Waipouka, Cua, Oahu.

E hoomaka ma ke kiki Komo Komo, e huli ana, Ak. 57° Heik. i 0.95 kh. ma ka palua kula, Malaila aku, Komo. 52 1/2° Heik. i 0.66 kh. ma ka palua kula, Malaila aku, Ak. 30° Heik. i 1.32 kh. Malaila aku, Ak. 63° Heik. i 1.36 kh. Malaila aku, Komo. 53 1/2° Heik. i 0.50 kh. Malaila aku, Ak. 77° Heik. i 3.80 kh. Malaila aku, Komo. 21° Komo. i 1.37 kh. ma ka palua o Komo Komo, Malaila aku, Ak. 60° Komo. i 3.00 kh. Malaila aku, Komo. 38° Komo. i 1.30 kh. Malaila aku, Ak. 65° Komo. i 2.55 kh. ma ka palua aia o Pookiki, a hiki i kahi i hoomaka ai, He laka me 1 1/4, 100 kh. huinaha

Ap. 2. He katushaka, ma kula o Waikaua, Waipouka,

E hoomaka ma ke kiki Heik. Ak. e huli ana, Komo. i 1.60 kh. Malaila aku, Komo. i 1.60 kh. Malaila aku, Ak. 1.60 kh. Malaila aku, Heik. i 1.60 kh. a hiki i kahi i hoomaka ai, He 2.56 kh. a laka Pau loa, He laka me 6 1/4, 100 kh. huinaha

A. Bishop, Mea Ana



W. Hee
G. M. Robertson
J. H. Smith
S. K. Kaulaha
Louise

Honolulu April 30, 1857.

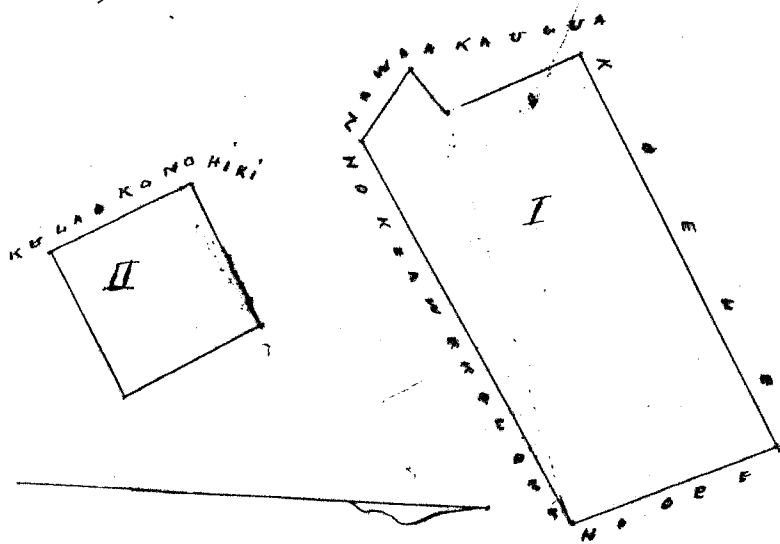
Ol. No. 8241 K. Kukuwahia,

I. Apana ma Komakaia, Waipio, C. C.

Ap. 1. He mokale, o Tapulehu, ili Komakaia, Waipio, Oua, Oahu.
E hoomaka ma ke kiki Heik, e hiki ana, Ak. 25 1/2 Kom. i 2.20 kh. ma ka palena aina o Ope, Malaila
aku. Kom. 61 Kom. i 4.61 kh. ma ka palena koele, Malaila aku. Kom. 25 Heik, i 1.50 kh. ma ka palena
aina o Kawakaula, Malaila aku. Kom. 43 Kom. i 0.50 kh. Malaila aku. Kom. 62 Heik, i 0.83 kh.
Malaila aku. Ak. 60 Heik, i 4.60 kh. ma ka palena aina o Keaukoloke, a hiki i kahi i hoomaka ai,
he Eka 1, me 0.83 kh. huinaha,

Ap. 2. He kahuahele ma kula o Hanalei, Waipio, C. C. E hoomaka ma ke kiki Heik, e hiki
ana. Kom. 30 Heik, i 1.60 kh. Malaila aku. Kom. 60 Kom. i 1.60 kh. Malaila aku. Ak. 30 Kom. i 1.60 kh. Malaila
aku. Ak. 60 Heik, i 1.60 kh. a hiki i kahi i hoomaka ai, he fumi i kula o Hanalei, Maliki, he 2.58 kh.
huinaha, Pau loa, he Eka 1, me 3.39 kh. huinaha. A. Bishop, Oua Oua,

1083
2.58
1339



W. Hee
G. M. Robertson
J. H. Smith
S. K. Kaulaha
Louise

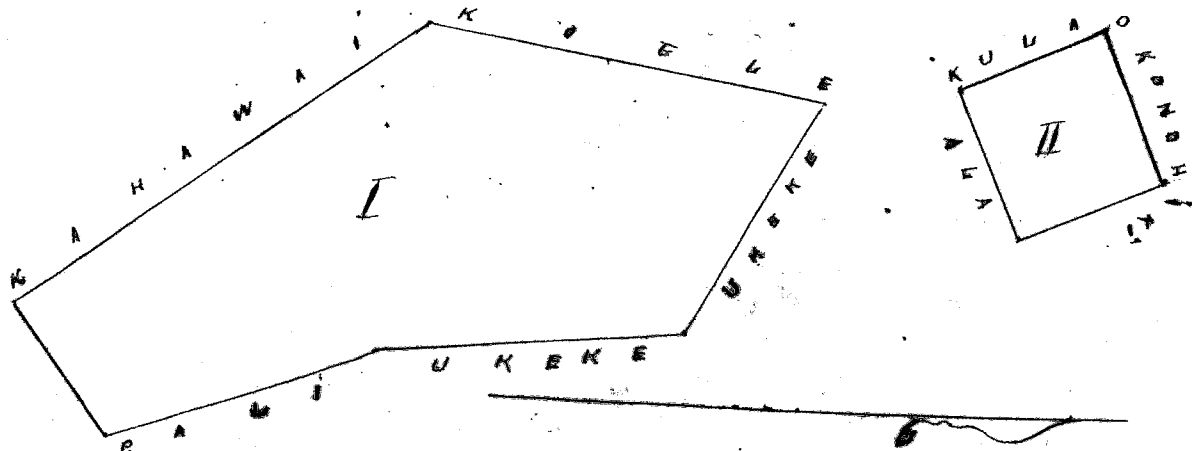
Honolulu April 30, 1857.

Ol. No 8241 D. Kamakahi,

I. Apana ma Kuana, Waipio, C. C.

Ap. 1. He Hei, Kuana, Waipio, Oua, Oahu.
E hoomaka ma ke kiki Ak, e hiki ana, Kom. 8 Kom. i 4.27 kh. ma ka palena koele, Malaila aku.
Kom. 38 Heik, i 5.26 kh. ma ka hana, Malaila aku. Ak. 51 1/2 Heik, i 1.67 kh. ma ka palena o Lape,
Malaila aku. Ak. 22 1/2 Kom. ma kumu palena Kuana, Malaila aku. Ak. 10 Kom. i 3.80 kh. ma ka
palena aina o Ukeke, Malaila aku. Ak. 62 Kom. i 2.80 kh. a hiki i kahi i hoomaka ai, Malaila
he 2 Eka, me 2 1/100 kh. huinaha,

Ap. 2. He kahuahele, ma kula o Waiwalei, Waipio, C. C.
Kom. 61 Kom. i 1.60 kh. ma ka palena o Aha, Ak. 30 Kom. i 1.60 kh. ma ka palena kula o Hanalei, Ak. 60
Heik, i 1.60 kh. ma ka palena kula o Hanalei, Kom. 30 Heik, i 1.60 kh. ma ka palena kula o Hanalei,
he 2.58 kh. huinaha oke. Pau loa, Oua Eka me 4 3/100 kh. huinaha. A. Bishop, Oua Oua,



Uku Pau Ioa.

\$6.00

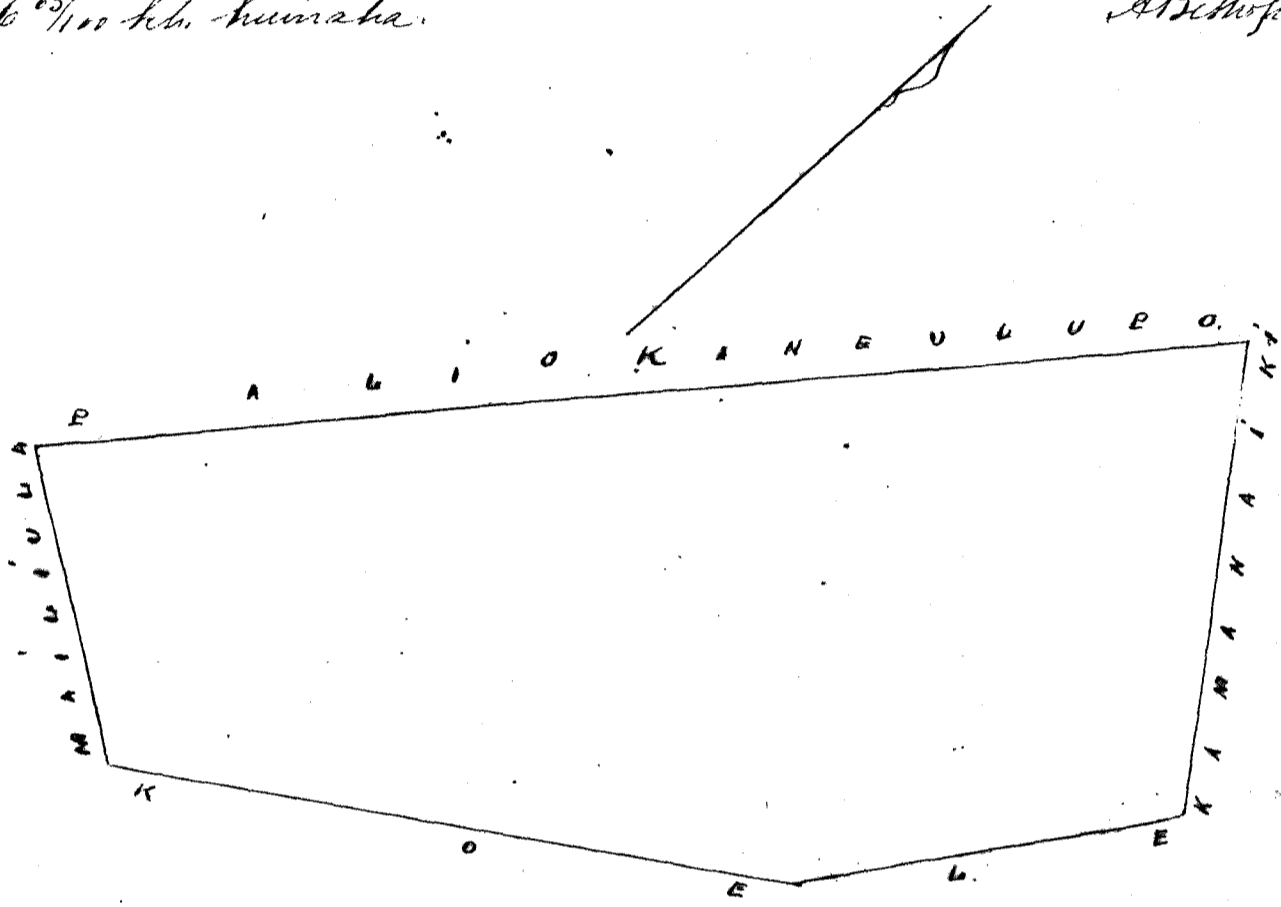
W. H. Bee
G. M. Robertson
J. H. Smith
J. Kekaulaha
L. L. L.

Honolulu April 30, 1851.

Pl. No. 8241 T. Kailio.

1 Apana ma Kaneulupo, Waipioeka, E. C.

He okepu, Kaneulupo, Waipioeka, Ewa, Oahu. E homaka ma ke kiki
Hon. e hula ana, Hon. 61° 30' Hiki, i 3,36 kb. ma ka palena o Mailula, Malaila aku, Ak. 52° Hiki,
i 7,43 kb. ma ka palena kooli, Malaila aku, Ak. 31° Hiki, i 4,14 kb. Malaila aku, Ak. 40° Hon. i 5,12
kb. ma ka palena o Kamanaiti, Malaila aku, Hon. 35° Hon. i 12,94 kb. a hiki i kahi i homaka ai,
He 5 l. ka, me 6 1/10 kb. huinaha. A Bishop, Mea Ana.



Uku Pau Ioa

\$10.00

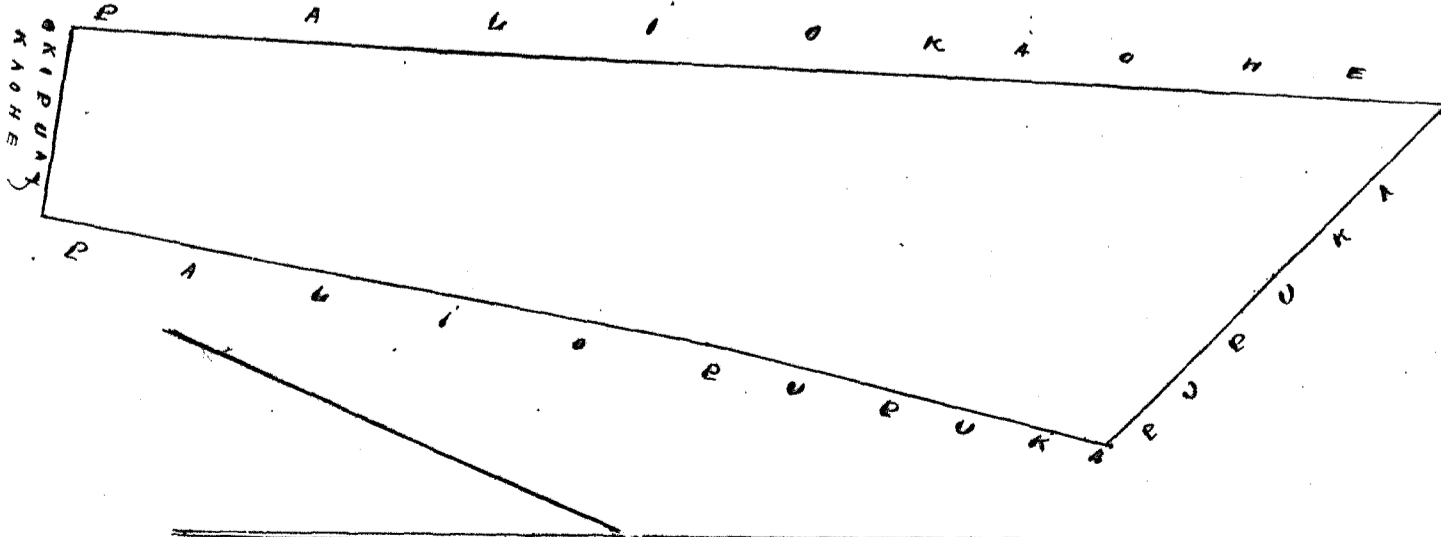
W. H. Bee
G. M. Robertson
J. Kekaulaha
J. H. Smith
L. L. L.

Honolulu, 30, 1851.

Pl. No. 8241 U. Kailikao.

1 Apana ma Pupuka, Waipioeka, E. C.

He okepu, Pupuka, Waipioeka, Ewa, Oahu. E homaka ma ke kiki
Hon. e hula ana, Ak. 75 1/2° Hiki, i 2,00 kb. ma ka palena o Kahi, Malaila aku, Ak. 14° Hon.
i 7,10 kb. ma ke kumu pali o Pupuka, Malaila aku, Ak. 11° Hon. i 4,44 kb. Malaila aku, Ak. 69 1/2°
Hon. i 5,00 kb. ma ka pali, Malaila aku, Hon. 27° Hiki, i 14,52 kb. ma ka pali o Kahi, a hiki i
kahi i homaka ai, He 3 l. ka me 8,04 kb. huinaha. A Bishop, Mea Ana.



Uku Pau Ioa W. H. Bee

\$7.00

G. M. Robertson
J. Kekaulaha

Honolulu April 30, 1851.

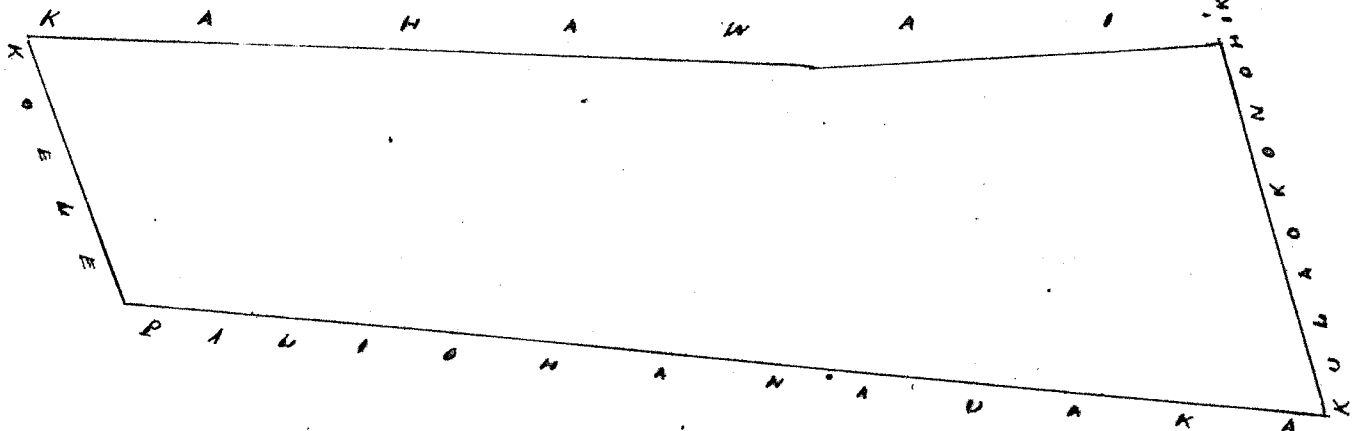
L. L. L.
J. H. Smith

Pl. No. 8241 P. Kaulaui. 2 Apana ma Hanauaka, Waipiouka, C. C.

Ap. 1. He kipu, Hanauaka, Waipiouka, Eua, Oahu. E hoomaka ma ke kiki Heik, e hule ana, Ak. 82 1/2° Kom. i 6.65 kb. ma ka palena kula o Konoheki, Malaila aku. Kom. 25 1/2° Kom. i 4.28 kb. ma ka palena kahawai, Malaila aku. Kom. 31° Heik, i 8.23 kb. Malaila aku. Kom. 82° Heik, i 3.57 kb. ma ka palena koele, Malaila aku. Ak. 4 1/2° Heik, i 14.45 kb. ma ke kumu pali o Hanauaka, a hiki i kahi i hoomaka ai, He. 5 Eka me 4.75 kb. huinaha,

Ap. 2. Kahuahale ma kula o Hanauaka, Waipiouka, E hoomaka ma ke kiki Ak. a e hule ana. Kom. 70° Heik, i 1.60 kb. Malaila aku. Kom. 20° Kom. i 1.60 kb, Malaila aku. Ak. 70° Kom. i 1.60 kb. Malaila aku, ma kumu pali o Hanauaka, Ak. 20° Heik, i 1.60 kb. He. 2.50 kb. huinaha kaha, Pau loa, 5 Eka me 7.31 kb. huinaha

Abishop, Mea Oahu.



Uku Pau Loa

\$ 10.00

W. H. Lee
G. M. Robertson
J. K. Kaulaui
J. G. Smith
L. M. Lee

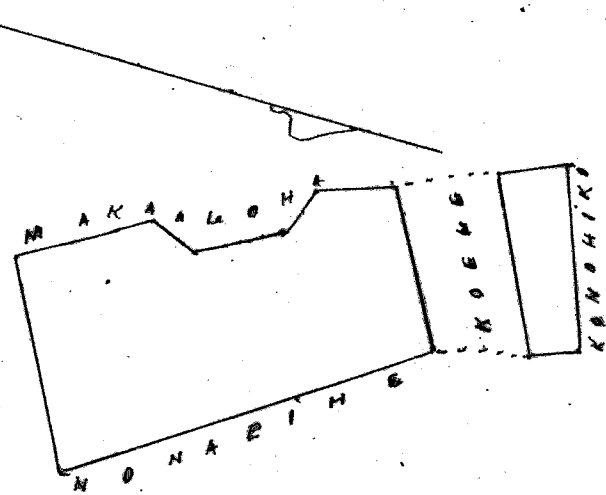
Honolulu April 30, 1851.

Pl. No. 8241 S. Kiau 2 Apana ma Kaulaui, Waipio, Eua, Oahu.

Ap. 1. He mooraina, Kaulaui, ihi, Kaulaui, Waipio, Eua, Oahu. E hoomaka ma ke kiki Kom. e hule ana. Ak. 30° Kom. i 1.50 kb. ma ka palena aina o Malaila aku. Ak. 18° Heik, i 0.50 kb. Malaila aku. Ak. 31° Kom. i 0.90 kb. Malaila aku. i 0.46 kb. Malaila aku. Ak. 16° Kom. i 0.90 kb. ma ka palena aina o Matakaloa, Malaila aku. Ak. 63° Heik, i 1.77 kb. Malaila aku. Kom. 34° Heik, i 4.17 kb. ma ka palena aina o Kapiki, Malaila aku. Kom. 65° Kom. i 2.30 kb. ma ka palena o ke Konoheki, a hiki i kahi i hoomaka ai.

Ap. 2. He kipi o Kaulaui, i moku i ke koele. E hoomaka ma ke kiki Ak. e hule ana, Kom. 23° Heik, i 0.46 kb. Malaila aku. Kom. 63° Kom. i 1.90 kb. ma ka palena koele, Malaila aku. Ak. 25° Kom. i 0.76 kb. Malaila aku. Ak. 79° Heik, i 1.50 kb. a hiki i kahi i hoomaka ai, Ma huina o na apana 2, he 448 kb. huinaha

Abishop, Mea Oahu.



Uku Pau Loa

\$ 5.00

W. H. Lee
G. M. Robertson
J. K. Kaulaui
J. G. Smith
L. M. Lee

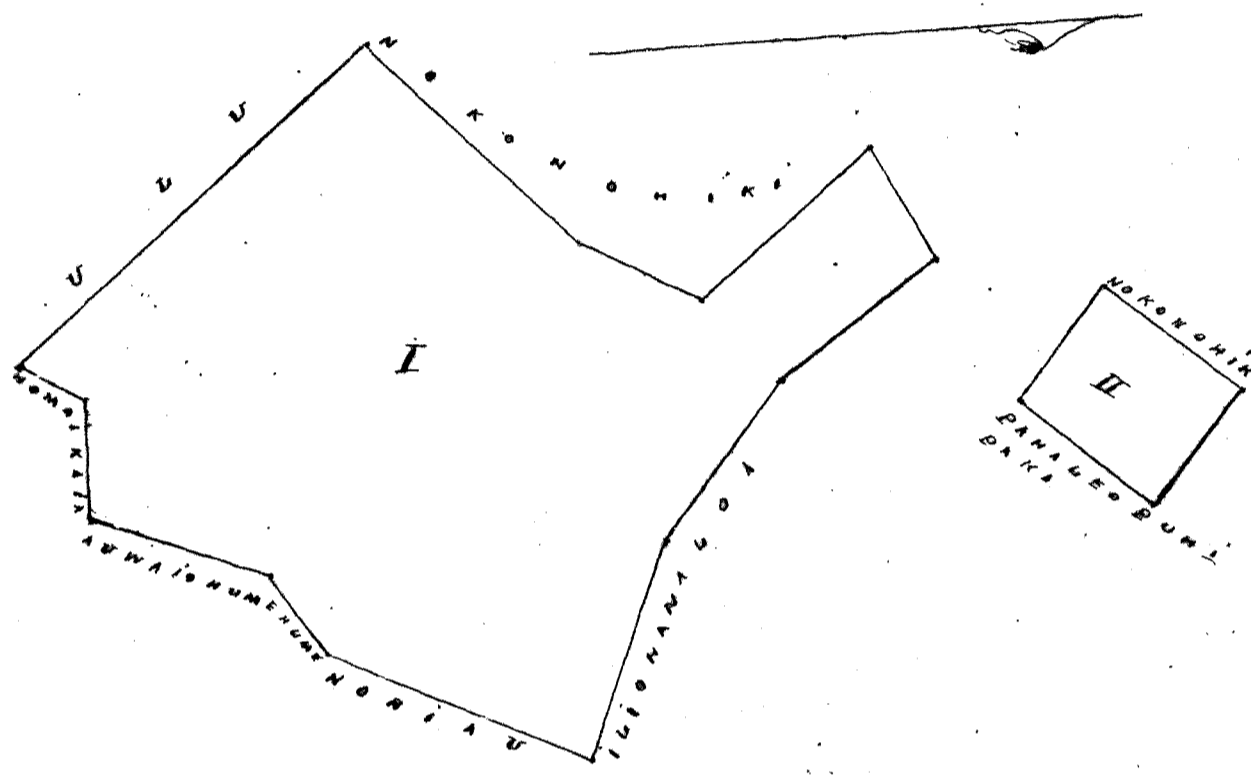
Honolulu April 30, 1851.

See 898 19
i pau ap...

Col. No. 8241 W.W. Pi 2 Apana ma Papohaku Waipio, C. O.

Apr. 1. Ho mooteke o Pau, ili o Papohaku, Waipio, Owa, Oahu. E hoomaka ma ke kiki Hoik. Kom. e hiki ana. Ak. 39° Kom. i 1.15 kb. ma ka palena o Homaitena Malaila aku. Kom. 30° Kom. i 0.62 kb. a ke kiki, Malaila aku. Ak. 40° Kom. i 503 kb. ma ka palena o Hlu. Malaila aku. Ak. 46 1/2° Hoik. i 3.00 kb. ma ka palena aina o Konohiki. Malaila aku. Ak. 28° Hoik. i 1.46 kb. a ke kiki, Malaila aku. Ak. 38° Kom. i 2.40 kb. a ke kiki, Malaila aku. Ak. 62 1/2° Hoik. i 1.30 kb. a ke kiki, Malaila aku. Kom. 35° Hoik. i 2.10 kb. ma ka palena o Kanaloa, Malaila aku. Kom. 52° Hoik. i 2.20 kb. ma ka palena o Komaloa, Malaila aku. Kom. 67° Hoik. i 2.43 kb. a ke kiki, Malaila aku. Kom. 27° Kom. i 2.97 kb. ma ka palena o ke Konohiki, Malaila aku. Kom. 53° Kom. i 1.10 kb. ma ka palena aina o Hau. Malaila aku. Kom. 16° Kom. i 2.11 kb. ma ka auwai o Humuhume. a hiki i kahi i hoomaka ai. Ho 4 laka, me 0.89 kb. huinaha maloko.

Apr. 2. Ho kahua hale ma Waihaka, Waipio, Owa, Oahu. E hoomaka ma ke kiki Hoik. e hiki Kom. 40° Kom. i 1.80 kb. ma ka palena pahale o Tuhifaka, Malaila aku. Ak. 50° Kom. i 1.50 kb. ma ka palena o Kaulaiki, Malaila aku. Ak. 40° Hoik. i 1.80 kb. a ke kiki, Malaila aku. Kom. 50° Hoik. i 1.50 kb. a hiki i kahi i hoomaka ai. Ho 2.70 kb. huinaha olako. Atsishipia Mea Ana



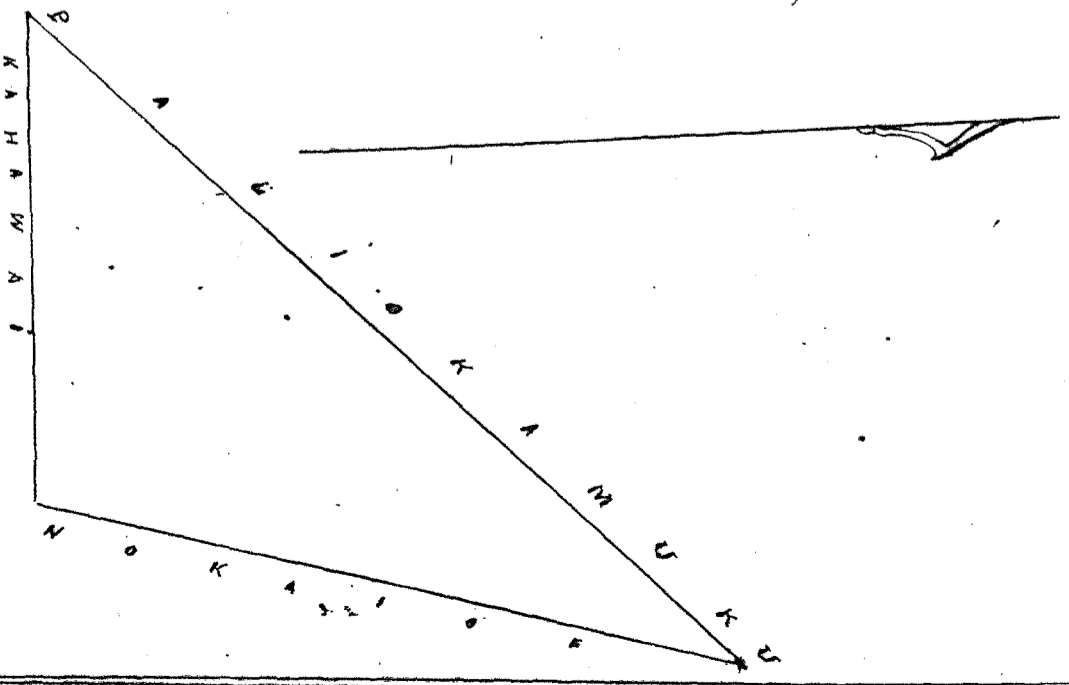
Uku Pau Loa \$9.00

H. Lee
J. M. Robertson
J. T. Smith
J. K. Kaulaiki
L. L. L.

Amelulu, April 30, 1851.

Col. No. 8241. A.B. Palekaluki 1 Apana ma Kamuku, Waipio, C. O.

Ho Okiu o Kamuku, Waipio, Owa, Oahu. E hoomaka ma ke kiki Kom. e hiki ana. Kom. 88° Hoik. i 10.20 kb. ma kahawai, Malaila aku. Ak. 16° Hoik. i 15.50 kb. ma ka palena aina o Kaiu, Malaila aku. Kom. 52° Kom. i 18.80 kb. ma ke kumu pali, a hiki i kahi i hoomaka ai. Ho 0 laka, me 3.63 kb. huinaha. Atsishipia Mea Ana



Uku pau loa

\$10.00

W. H. Lee
G. M. Robertson
J. H. Paulakas
J. H. Smith
L. J. Smith

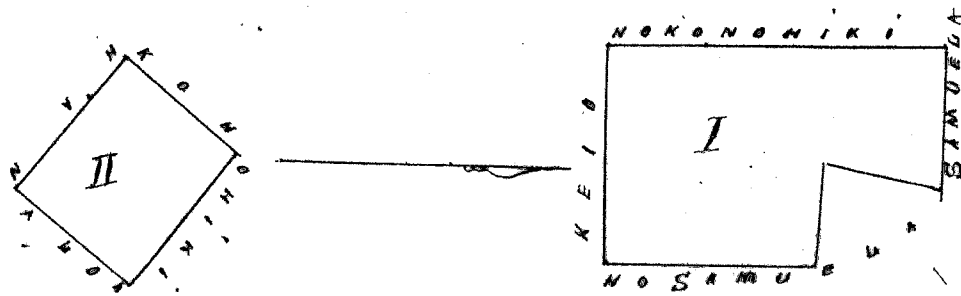
Honolulu April 30, 1857.

Pl. No. 3241 N. H. Kaiki.

2 Apana ma Pakikakika Waipio, Ewa, Oahu.

Ap. 1. E kolu mau li' ana loko, ka ono Pakikakika, Waipio, Ewa, Oahu. E hooma ma ke kiki Kom. Ak. e hele ana, Kom. i 3.68 kb. ma ka palena koke, Malaila aku, Hoik, i 2.30 kb. ma ka palena o Kio, Malaila aku, Ak. i 2.22 kb. ma ka palena aina o Samuela, Malaila aku, Ak. 82° Kom. i 0.98 kb. ma ka palena aina o Samuela, Malaila aku, Ak. 11° Hoik, i 1.11 kb. a ke kiki, Malaila aku, Kom. i 1.66 kb. a hiki i kahi i hoomaka ai, Ho. 673 kb. huinaha o loko.

Ap. 2. Ee kahua hale i Waikaka, Waipio, E. O. E hoomaka ma ke kiki Hoik, e hele ana, Kom. 40° Kom. i 1.50 kb. ma ka palena o Karalou, Malaila aku, Ak. 51° Kom. i 1.80 kb. ma ka palena o Karalou, Malaila aku, Ak. 40° Hoik, i 1.59 kb. ma ka palena o ke Konoheki, Malaila aku, Kom. 50° Hoik, i 1.80 kb. a hiki i kahi i hoomaka ai, Ho. 2,70 kb. huinaha o loko, Ika huina he, 9.45 kb. huinaha
A. Bishop, Mea Ana.



Uku pau loa

\$4.00

W. H. Lee
G. M. Robertson
J. H. Smith
J. H. Paulakas
L. J. Smith

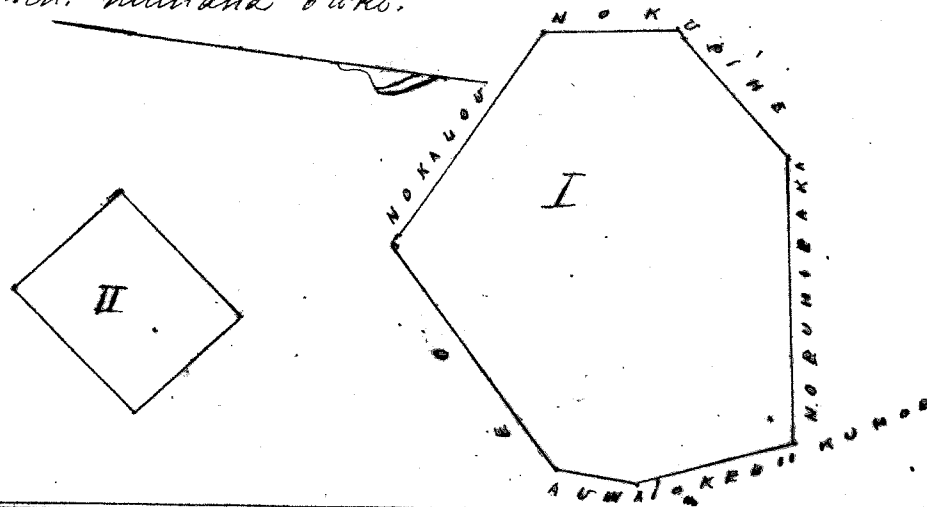
Honolulu April 30, 1857.

Pl. No. 3241 B. H. Kahualana.

2 Apana ma Kahama, Waipio, Ewa, Oahu.

Ap. 1. Ee anohale Kahama, Waipio, Ewa, Oahu. E hoomaka ma ke kiki Hoik, e hele ana, Kom. 5° Kom. i 0.75 kb. ma ka palena auwai, Malaila aku, Kom. 45° Kom. i 2.89 kb. ma ka palena o Eo, Malaila aku, Ak. 62° Kom. i 2.72 kb. ma ka palena aina o Kalou, Malaila aku, Ak. 6° Kom. i 1.37 kb. ma ka palena aina o Kupuha, Malaila aku, Ak. 39° Hoik, i 1.75 kb. a ke kiki, Malaila aku, Ak. 80° Hoik, i 3.00 kb. ma ka palena aina o Tuhupaka, Malaila aku, Kom. 16 1/2° Hoik, i 1.63 kb. ma ka palena aina o Keliikuhoe, a hiki i kahi i hoomaka ai, Malalo o keia aina, he Eka 1, ma 4 5/100 kb. huinaha o loko.

Ap. 2. Ee kahua hale ma ke kula o Waikaka, Waipio, E. O. E hoomaka ma ke kiki, Hoik, e hele ana, Kom. 40° Kom. i 1.80 kb. ma ka palena kahua hale o Pi, Malaila aku, Ak. 60° Kom. i 1.50 kb. ma ka palena kula o Konoheki, Malaila aku, Ak. 40° Hoik, i 1.80 kb. a ke kiki, Malaila aku, Kom. 50° Hoik, i 1.80 kb. a hiki i kahi i hoomaka ai, Ho. 2,70 kb. huinaha o loko.
A. Bishop, Mea Ana.



Uku pau loa

\$5.00

W. H. Lee
G. M. Robertson
J. H. Smith
L. J. Smith
J. H. Paulakas

Honolulu April 30, 1857.

Vol. No. 8241 R.G. Kūikūhō

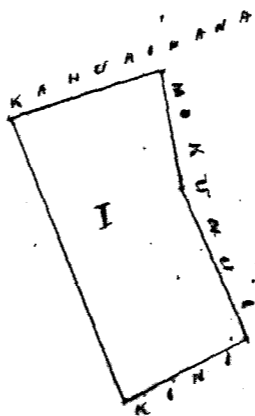
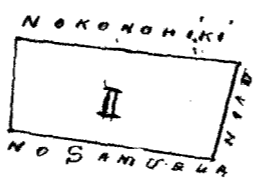
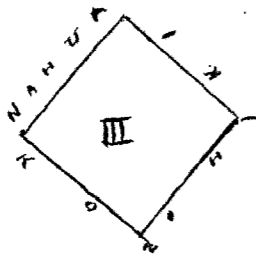
3 Apana ma Kahema, Waipio, E. C.

Ap. 1. Hōe lōi iloko i ka ili, Kahema, Waipio, Eua, Oahu. E hōmaka ma ke kīhi Hōkē, a hōe ana, 25° Kōm. i 1.47 kē. ma ka palena aia o Kōm. Malaila ake, Hōm. 70° Kōm. i 1.67 kē. ma ka palena o Hōkē, Malaila ake, Hōm. 82° Kōm. i 1.26 kē. a ke kīhi, Malaila ake, Hōm. 16 1/2° Hōkē, i 1.63 kē. ma ka palena o Kahemaitama, Malaila ake, 42° Hōkē, i 3.14 kē. ma ke Kōmōhiki, a hōe i ka hōmaka ai, Hōe 4.86 kē. hōmaka aloko.

Ap. 2. Hōe lōi ma Tahikahika, Waipio, Eua, Oahu. E hōmaka ma ke kīhi Hōm. a hōe ana, 6° Hōkē, i 2.22 kē. ma ka palena aia o Samuela Kanae, Malaila ake, 74° Kōm. i 0.90 kē. ma ka palena aia o Kōm. Malaila ake, Hōm. 6° Kōm. i 2.35 kē. a ke kīhi, Malaila ake, Hōm. 81° Hōkē, i 1.83 kē. a hōe i ka hōmaka ai, Hōe 2.41 kē. hōmaka aloko o hōe.

Ap. 3. Hōe kahuahala, ma kula o Waihaka, Waipio, E. C. E hōmaka ma ke kīhi Kōm. a hōe ana, 50° Kōm. i 1.60 kē. ma ka palena kula o Waihaka, Malaila ake, 40° Hōkē, i 1.60 kē. ma ka palena kula o Kōmōhiki, Malaila ake, Hōm. 50° Hōkē, i 1.60 kē. a ke kīhi, Malaila ake, Hōm. 40° Kōm. i 1.60 kē. a hōe i ka hōmaka ai, Hōe 2.56 kē. hōmaka aloko, Pau loa, he 4.83 kē. hōmaka aloko.

A. Bishop, Mea Ana



Uku pau loa

\$ 4.05

W. L. Lee
G. M. Robertson
J. H. Smith
J. K. Paulsen
L. M. J.

Honolulu April 30, 1857.

Vol. No. 8241 R.G. Kauhā

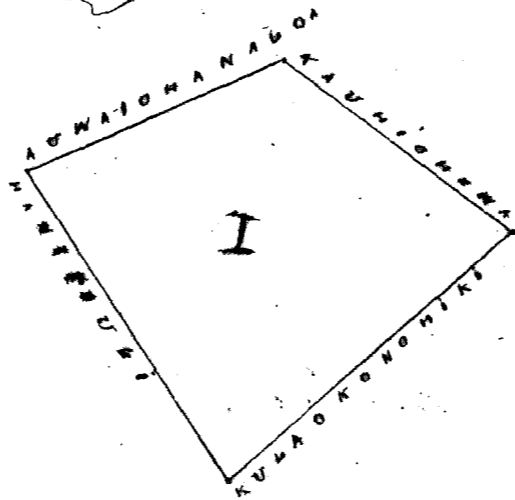
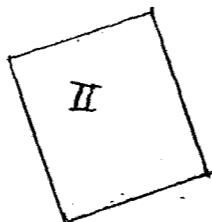
2 Apana ma Kahalo, Waipio, E. C.

Ap. 1. E hōe lōi ma kahi kula iloko o Kahalo, Waipio, Eua, Oahu. E hōmaka ma ke kīhi Kōm. a hōe ana, 38° Hōkē, i 2.91 kē. ma ka palena o Kahalo, Malaila ake, Hōkē, i 3.90 kē. ma ka palena kula o Kōmōhiki, Malaila ake, Hōm. 55° Kōm. i 3.90 kē. ma ka palena o Hōmōpuni, Malaila ake, 27° Kōm. i 3.10 kē. ma ka aua o Kōmōhiki, a hōe i ka hōmaka ai, Hōe 1.49 kē. hōmaka aloko.

Ap. 2. Hōe kahuahala ma kahakai o Hōmōpuni, Waipio, Eua, Oahu. E hōmaka ma ke kīhi Hōkē, a hōe ana, 20° Kōm. i 1.50 kē. ma ka palena pahale o Kōmōhiki, Malaila ake, Hōm. 70° Kōm. i 1.80 kē. ma ka palena kula o Kōmōhiki, Malaila ake, Hōm. 20° Hōkē, i 1.50 kē. ma kahakai, Malaila ake, 70° Hōkē, i 1.80 kē. ma ka palena pahale o Kōmōhiki, a hōe i ka hōmaka ai, Hōe 2.70 kē. hōmaka aloko.

A. Bishop, Mea Ana

E. F. 49
270
184.19 K



Uku pau loa

\$ 5. 00

W. Lee
Gm Robertson
J. H. Smith
J. Heaulaha
Loaudi

Honolulu, Aperila 30, 1851.

Ol. No. 8241 D. D. Kalili

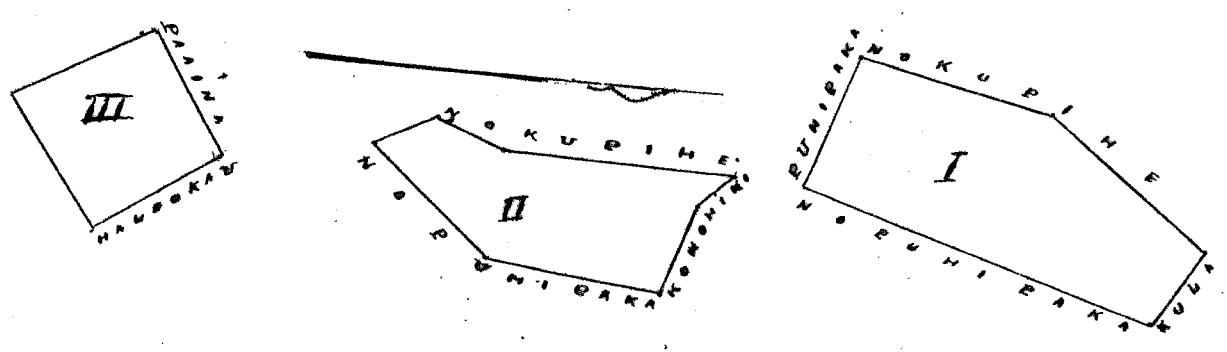
3 Apana ma Aimaluu, Waipio, Oua, Oahu.

Ap. 1. He moana, o Aimaluu, Waipio, Oua, Oahu. E hoomaka ma ke kahi Ah. e hili ana. Kom. 40° Kom. i 2.13 kb. ma ka palena aia o Keepihe. Malaila aku. Kom. 16° Kom. i 2.07 kb. ma ka palena o Keepihe. Malaila aku. Kom. 70° Kom. i 1.57 kb. ma ka palena aia o Puhifaka. Malaila aku. Ah. 21° Kom. i 3.89 kb. ma ke Puhifaka palena. Malaila aku. Ah. 57° Kom. i 1.04 kb. ma ka palena kula o Konoohiki. a hiki i kahi i hoomaka ai. He 6.05 kb. huihana malou.

Ap. 2. He moana lii iloko o Aimaluu, Waipio, Oua, Oahu. E hoomaka ma ke kahi Ah. e hili ana. Kom. 4 1/2° Kom. i 2.43 kb. ma ka palena aia o Keepihe. Malaila aku. Kom. 21° Kom. i 0.74 kb. a ke kahi. Malaila aku. Kom. 23 1/2° Kom. i 0.70 kb. a ke kahi. Malaila aku. Ah. 45° Kom. i 1.50 kb. ma ka palena aia o Puhifaka. Malaila aku. Ah. 70° Kom. i 1.97 kb. a ke kahi. Malaila aku. Ah. 70 1/2° Kom. i 1.16 kb. ma ka palena kula. Malaila aku. Ah. 40 1/2° Kom. i 0.36 kb. a hiki i kahi i hoomaka ai.

Ap. 3. He kahuahala ma kula o Waikaka, Waipio, Oua, Oahu. E hoomaka ma ke kahi Kom. e hili ana. Ah. 60° Kom. i 1.60 kb. ma ka palena kula o Konoohiki. Malaila aku. Kom. 30° Kom. i 1.60 kb. ma ka palena. Malaila aku. Kom. 60° Kom. i 1.60 kb. ma ka palena fakalo Kau. Malaila aku. Ah. 30° Kom. i 1.60 kb. a hiki i kahi i hoomaka ai. Pau loa he 4.28 kb. huihana.

Abishop, Mea Oua.



Uku pau loa

\$ 5. 00

W. Lee
Gm Robertson
J. H. Smith
J. Heaulaha
Loaudi

Honolulu, Aperila 30, 1851.

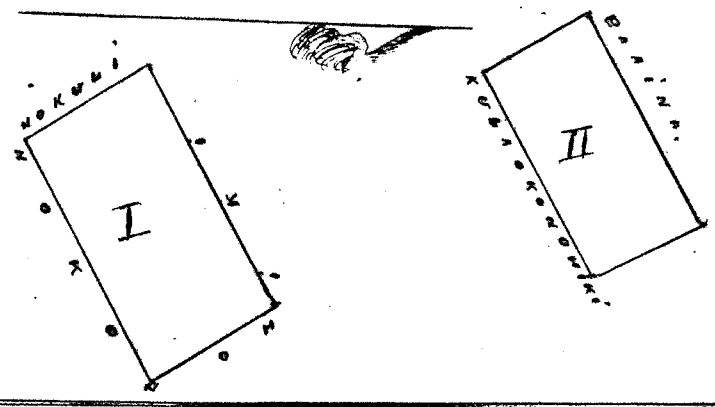
Ol. No. 8241 C. B. Keauholoke

2 Apana ma Komakaia, Waipio, Oua, Oahu.

Ap. 1. He lii i Keauholoke, ili o Komakaia, Waipio, Oua, Oahu. E hoomaka ma ke kahi Kom. e hili ana. Ah. 60 1/2° Kom. i 2.83 kb. ma ka palena o ke Konoohiki. Malaila aku. Ah. 36 1/2° Kom. i 1.43 kb. Malaila aku. Kom. 60 1/2° Kom. i 2.80 kb. Malaila aku. Kom. 40° Kom. i 1.36 kb. ma ka palena aia o Kuli. a hiki i kahi i hoomaka ai. He 4.12 kb. huihana.

Ap. 2. He kahuahala, ma kula o Kamala, Waipio, Oua, Oahu. E hoomaka ma ke kahi Ah. e hili ana. Kom. 30° Kom. i 1.20 kb. ma ka palena kula o Konoohiki. Malaila aku. Kom. 60° Kom. i 2.50 kb. Malaila aku. Ah. 30° Kom. i 1.20 kb. Malaila aku. Ah. 60° Kom. i 2.50 kb. ma ka palena paaina. He 3.00 kb. huihana okeo. Pau loa he 7.12 kb. huihana.

Abishop, Mea Oua.



Uku pau loa

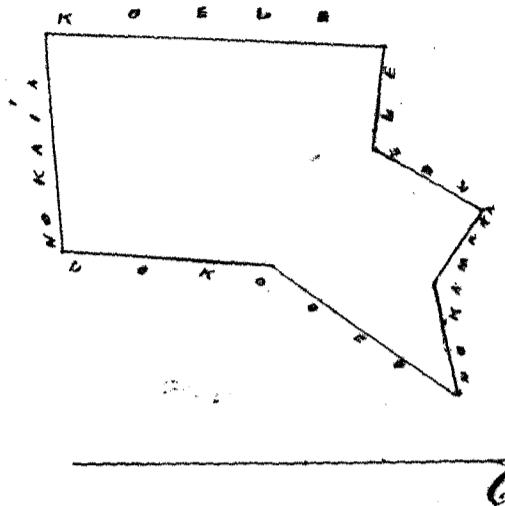
\$ 4. 00

W. Lee
Gm Robertson
J. H. Smith
J. Heaulaha
Loaudi

Honolulu, Aperila 30, 1851.

Pl. No. 8241 G.O. Kauhanelawala. 1 Apana Waipio. E.C.

He Eua mau iho i loko o Keio Waipio. Eua. Oahu. E hana ma ke kahi. Kom. a hulu ma. Ak. 55° 30' i 2.22 kb. ma ka palena aia o Keio. Malaila aku. Ak. 7 1/2° H. i 2.20 kb. ma ka palena loko o Keio. Malaila aku. Ak. 35° H. i 2.35 kb. ma ka palena loko o Keio. Malaila aku. Kom. 80° Kom. i 1.10 kb. ma ka palena aia o Kamaea. Malaila aku. Ak. 55 1/2° Kom. i 0.80 kb. a ke kahi. Malaila aku. Kom. 34° Kom. i 1.28 kb. ma ka palena kede. Malaila aku. Ak. 83° Kom. i 1.06 kb. a ke kahi. Malaila aku. Kom. 5° Kom. i 3.46 kb. a hiki i kahi i hana ma ai. He Eua. ma 0.79 kb. huihana loko. A Bishop. Mea Uma



Uku paau loa \$ 5. 00
W. Bee
G.M. Robertson
J. St. Smith
J. Kapaunahua
L. Ward

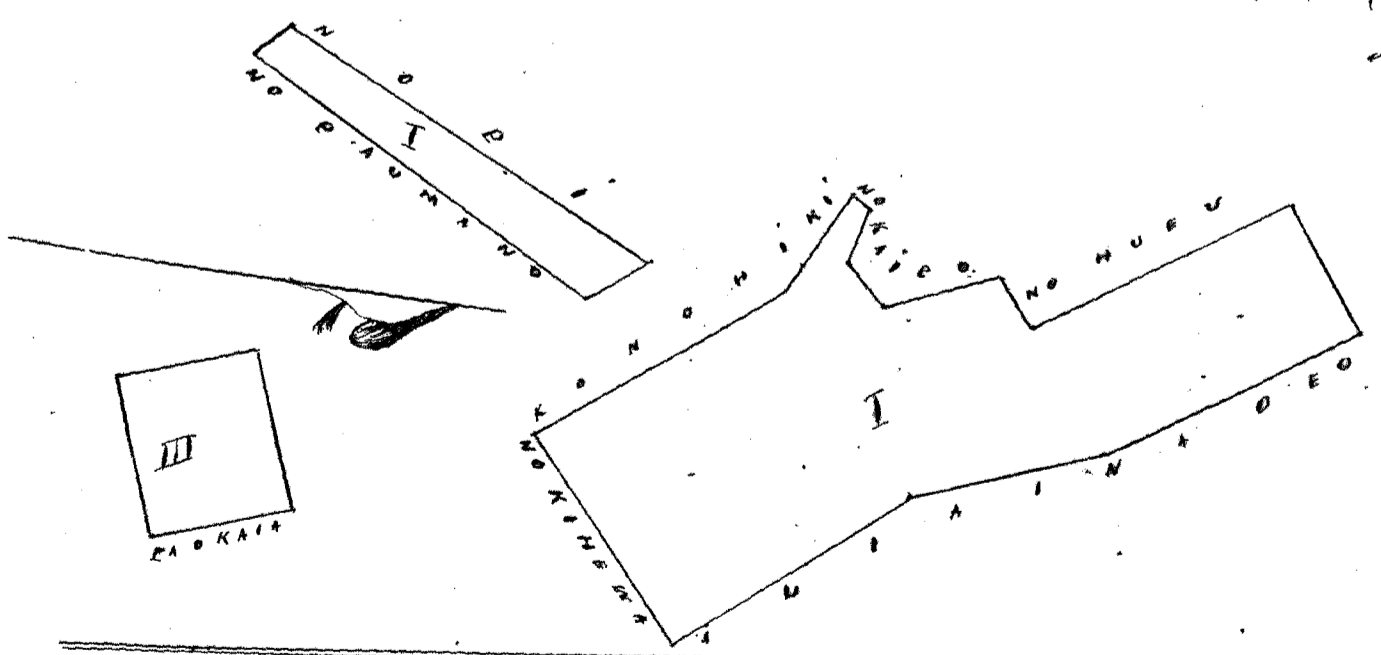
Konohiki Apana 30. 1851.

Pl. No. 8241 G.O. Moku 3 Apana ma Ke Waipio. Eua. Oahu

Apa. He mookalo, Keaupuna, iho o Ke Waipio. Eua. Oahu. E hana ma ke kahi Kom. a hulu ma. Ak. 55° H. i 1.50 kb. ma ka palena aia o Kaula. Malaila aku. Kom. 34° H. i 2.86 kb. ma Ke Malaila aku. Kom. 22° H. i 2.8 kb. Malaila aku. Kom. 40° H. i 3.10 kb. ma Ke Malaila aku. Kom. 50° Kom. i 2.70 kb. ma ka palena aia o Kihuna. Malaila aku. Ak. 37 1/2° Kom. i 3.10 kb. Malaila aku. Ak. 61 1/2° Kom. i 1.30 kb. Malaila aku. Ak. 35° H. i 0.15 kb. Malaila aku. Kom. 72° H. i 0.60 kb. ma ka palena aia o Kaijo. Malaila aku. Ak. 47 1/2° H. i 0.63 kb. Malaila aku. Ak. 22 1/2° Kom. i 1.33 kb. ma ka palena aia o Kaijo. Malaila aku. Ak. 51° H. i 0.57 kb. Malaila aku. Ak. 31 1/2° Kom. a hiki i kahi i hana ma ai. He Eua. ma 67 1/100 kb. huihana.

Apa. He auaui ma Keio Waipio. Eua. Oahu. E hana ma ke kahi Ak. a hulu ma. Kom. 28° Kom. i 4.47 kb. ma ka palena aia o Keio. Malaila aku. Kom. 42° H. i 4.40 kb. Malaila aku. Ak. 30° H. i 4.35 kb. ma ka palena o Paumotu. Malaila aku. Ak. 40° Kom. i 0.73 kb. He 2.4 1/100 kb. huihana.

Apa. Keuuhale ma Puapa. Waipio. Eua. Oahu. E hana ma ke kahi. Kom. a hulu. Ak. 20° Kom. i 1.50 kb. Malaila aku. Ak. 70° H. i 1.70 kb. Malaila aku. Kom. 20° H. i 1.50 kb. ma ka palena o Keio. Malaila aku. Kom. 70° Kom. a hiki i hana ma ai. He 2.55 kb. huihana loko. Pau loa He 2 Eua ma 17 1/100 kb. huihana. A Bishop. Mea Uma



Uku paau loa \$ 10. 00
W. Bee
G.M. Robertson
J. St. Smith
J. Kapaunahua
L. Ward

Konohiki Apana 30. 1851.

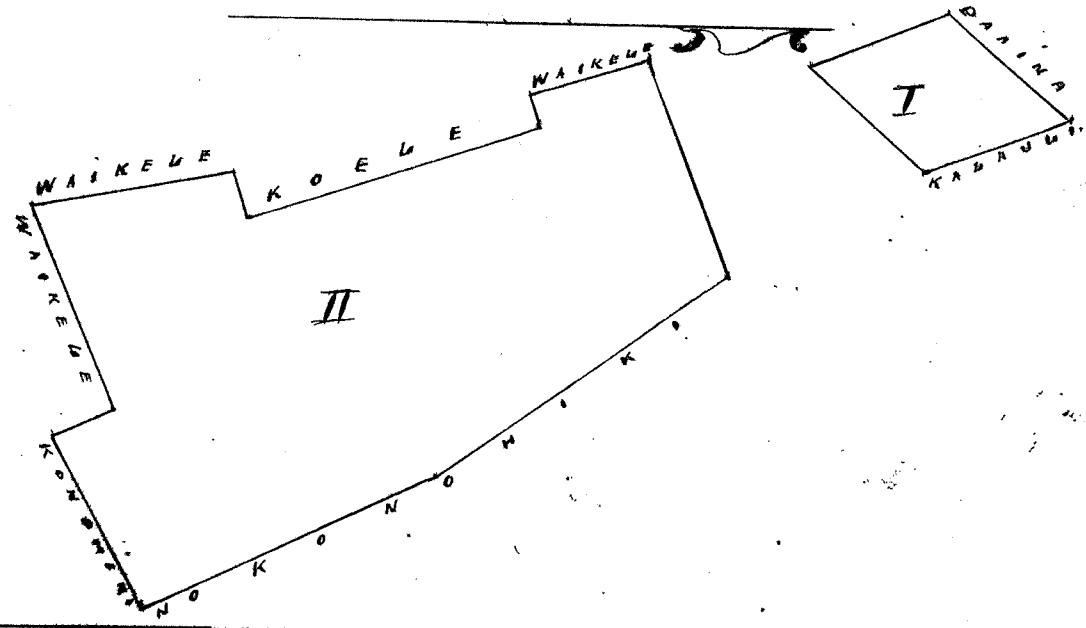
Pl. No. 8241 A. Luaka. I. Apana ma Hanalei. Waipio. C. O.

Ap. 1. Kahuahale, kula o Kahuahale, ili o Hanalei, Waipio, Ewa, Oahu. Chomaka ma ke kahi Hoik, e huli ana, Ak. 20° Kom. i 1.60 kth. ma ka palena o ko Hanalei, wahi, Malaila aku, Kom. 38° Kom. i 1.60 kth. ma ka paaina, Malaila aku, Kom. 20° Hoik, i 1.60 kth. ma kula o Hanalei, Malaila aku, Ak. 38° Hoik, i 1.60 kth. a hiki i kahi i hoomaka ai, He 2.50 kth. huinaha oke.

Ap. 2. He moakalo ike o Hanalei i Waipio, Ewa, Oahu. Chomaka ma ke kahi Kom. e huli ana, Kom. 17 1/2° Hoik, i 1.25 kth. ma ka palena o Waikale, Malaila aku, Ak. 72 1/2° Hoik, i 0.22 kth. ma ka palena koke, Malaila aku, Kom. 19 1/2° Hoik, i 3.22 kth. ma ka palena koke, Malaila aku, Kom. 74° Kom. i 0.44 kth. a ke kahi, Malaila aku, Kom. 9° Hoik, i 2.16 kth. ma ka palena o Waikale, Malaila aku, Ak. 68° Hoik, i 2.30 kth. ma ka palena o Waikale, Malaila aku, Kom. 26 1/2° Hoik, i 0.65 kth. a ke kahi, Malaila aku, Ak. 61 1/2° Hoik, i 1.93 kth. ma ka paaina aina o Hanalei, Malaila aku, Ak. 37° Kom. i 3.77 kth. a ke kahi, Malaila aku, Kom. 67° Kom. i 2.42 kth. a hiki i kahi i hoomaka ai, Malalo o keia aina, he 2 lka ma 2.75 kth. huinaha hahike. Pau loa. Ewa lka, ma 5 3/10 kth. huinaha lka.

Bishop. Mea Ana.

2.50
2.275
2.5.25



Uku paau loa

\$6. 55

N. Lee
G. M. Robertson
J. S. Smith
J. K. Kaulahao
Louise

Honolulu April 31, 1851.

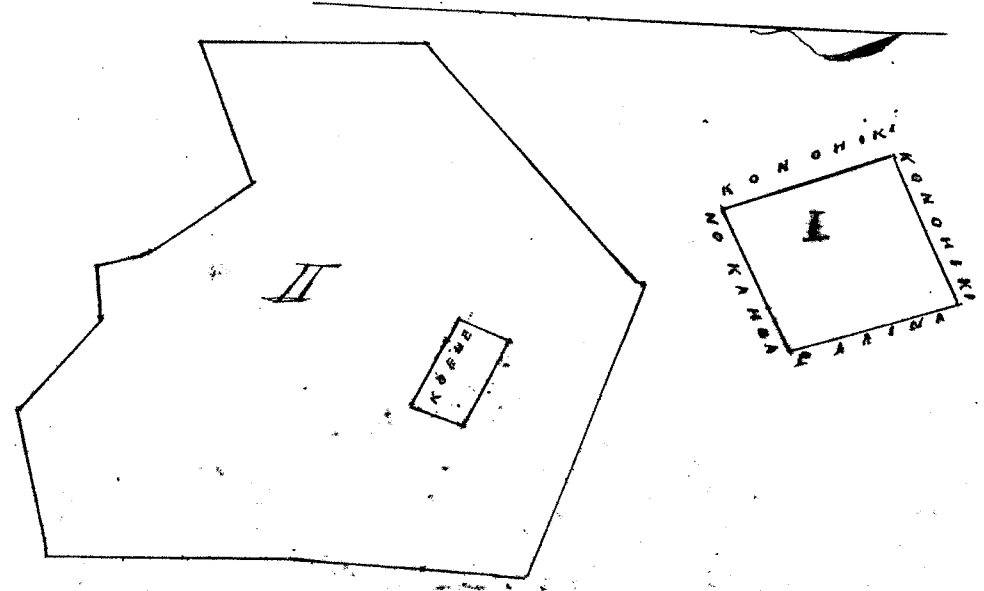
Pl. No. 8241 C. M. Manoa. I. Apana, ma Waipio, Ewa, Oahu.

Ap. 1. He kahuahale kula o Manoa, Waipio, Ewa, Oahu. Chomaka ma ke kahi Hoik, e huli ana, Kom. 60° Kom. i 1.60 kth. ma ke kahuahale o Kaha, Malaila aku, Ak. 20° Kom. i 1.80 kth. ma ka palena kula, Malaila aku, Ak. 60° Hoik, i 1.60 kth. a ka paaina, Malaila aku, Kom. 30° Hoik, i 1.80 kth. ma ka paaina, a hiki i kahi i hoomaka ai, Malalo o keia kahuahale, he 2.92 kth. huinaha.

Ap. 2. He mirama Moana, ili o Moana, Waipio, Ewa, Oahu. Chomaka ma ke kahi, Ak. Hoik, e huli ana, Kom. 2° Hoik, i 2.40 kth. ma ka palena kula o Hanalei, Malaila aku, Kom. 8° Hoik, i 2.45 kth. a ke kahi, Malaila aku, Kom. 81 1/2° Kom. i 1.33 kth. ma ka palena kula koke, Malaila aku, Ak. 53 1/2° Kom. i 1.21 kth. ma ka palena aina o Kaha, Malaila aku, Kom. 71 1/2° Kom. i 0.47 kth. a ke kahi, Malaila aku, Ak. 42° Kom. i 1.30 kth. ma ka palena aina o Hanalei, Malaila aku, Ak. 83° Kom. i 1.50 kth. a ke kahi, Malaila aku, Ak. 4° Kom. i 1.47 kth. ma ka palena kula o Hanalei, Malaila aku, Ak. 43° Hoik, i 3.42 kth. ma ka kula o Hanalei, Malaila aku, Kom. 74° Hoik, i 3.30 kth. ma ka palena koke, a hiki i kahi i hoomaka ai, Ma oke he koke, i wahi koma. Malalo o keia aina he 6 lka ma 2.20 kth. huinaha.

Bishop. Mea Ana

2.92
- 5.82



Uku paau loa

\$ 6. 11

M. Lee

G. M. Robertson
J. S. Smith
J. H. P. P. P.
L. J. J.

Honolulu Apera 30. 1857.

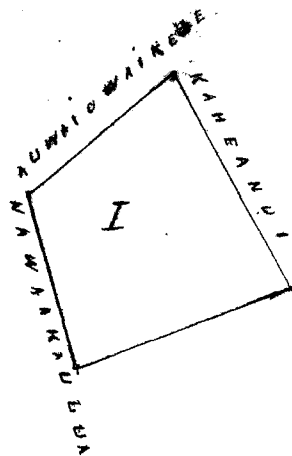
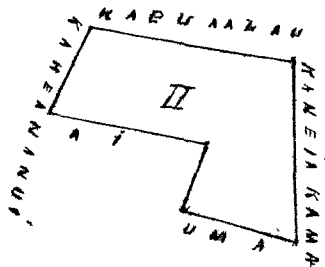
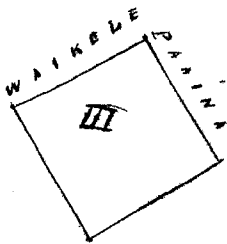
Cl. No. 8241 Sm. Ai.

3 Apana ma Komakeaia, Waipii, E. O.

Ap. 1. He 1/2 li ma Komamau, ili o Komakeaia, Waipii, Eua. Oahu. Komakea ma ke kiki Kom. e hule ana, Kom. 41° Heik. i 2.07 k. ma ka palena nui o Waialea, Malalaia aku. Uk. 73° Heik. i 1.90 k. ma ka palena no Nawakaulua, Malalaia aku. Uk. 22° Kom. i 1.40 k. Malalaia aku. Kom. 61° Kom. ma ka palena o Kahawai, a hiki i kahi i komakea ai. He 4. 81 k. huinaha maloko.

Ap. 2. Eua li i Komamau, Waipii, Eua. Oahu. Komakea ma ke kiki, Kom. e hule ana, Uk. 68° Kom. i 0.87 k. ma ka palena no Kakeanani, Malalaia aku. Uk. 8° Heik. i 2.20 k. ma ka palena no Kapuakau, Malalaia aku. Heik. i 1.90 k. ma ka palena no Kaniakama, Malalaia aku. Kom. 17° Kom. i 1.10 k. ma ka palena no Ume, Malalaia aku. Uk. 74° Kom. i 0.75 k. ma ka palena no Ohi, Malalaia aku. Kom. 17 1/2° Kom. i 1.70 k. a hiki i kahi i komakea ai. He 3. 23 k. huinaha oter.

Ap. 3. He kahuahele, ma kula o Komakea, Waipii, Eua. Oahu. Komakea ma ke kiki, Uk. e hule ana, Kom. 30° Heik. i 1.60 k. ma ka palena kula, Malalaia aku. Kom. 60° Kom. i 1.60 k. Malalaia aku. Uk. 30° Kom. i 1.60 k. ma ka palena o Waialea, Malalaia aku. Uk. 60° Heik. i 1.60 k. ma ka palena. He 2. 56 k. oter Pau loa 1 Eka, ma 0. 60 k. huinaha
A. Bishop. Maa Oahu



Uku paau loa

\$ 5. 11

M. Lee

G. M. Robertson
J. S. Smith
J. H. P. P. P.
L. J. J.

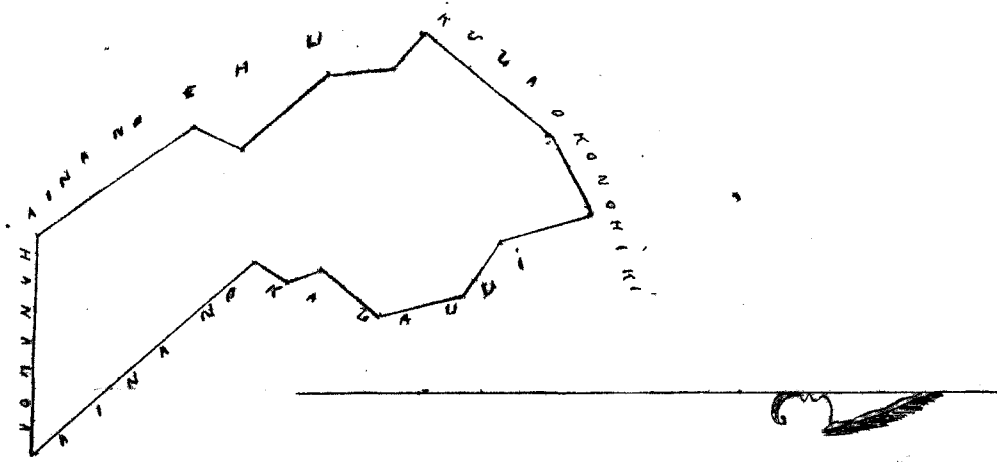
Honolulu Apera 30. 1857.

Cl. No. 8241 Sm. Ohilau.

ma Komamau, Waipii, E. O.

Ap. 1. He kahuahele, i kula o Pookela, ili o Komamau, Waipii, Eua. Oahu. Komakea ma ke kiki, Kom. e hule ana, Uk. 30° Kom. i 1.60 k. ma ka palena kula o Pookela, Malalaia aku. Uk. 60° Heik. i 1.60 k. a ke kiki, Malalaia aku. Kom. 30° Heik. i 1.60 k. a ke kiki, Malalaia aku. Kom. 60° Kom. i 1.60 k. a hiki i kahi i komakea ai. He 2. 56 k. huinaha maloko.

Ap. 2. He mookato Laanui, ili o Laanui, Waipii, Eua. Oahu. Komakea ma ke kiki Heik. e hule ana, Uk. 43° Kom. i 3.10 k. ma ka palena nui o Laanui, Malalaia aku. Uk. 35° Heik. i 0.38 k. a ke kiki, Malalaia aku, Uk. 20° Kom. i 0.40 k. a ke kiki, Malalaia aku. Uk. 38 1/2° Heik. i 0.75 k. a ke kiki, Malalaia aku. Uk. 16 1/2° Kom. i 0.93 k. a ke kiki, Malalaia aku. Uk. 57° Kom. i 0.63 k. a ke kiki, Malalaia aku. Uk. 18° Kom. i 1.03 k. ma ka palena nui o Laanui, Malalaia aku. Kom. 59° Kom. i 0.87 k. ma ka palena o Pookela, Malalaia aku. Kom. 40° Kom. i 1.67 k. ma ke Pookela, Malalaia aku. Kom. 52° Heik. i 0.45 k. ma ka palena nui o Eua, Malalaia aku. Kom. 8° Heik. i 0.72 k. a ke kiki, Malalaia aku. Kom. 43 1/2° Heik. i 1.20 k. ma ka palena o Eua, Malalaia aku. Kom. 23° Kom. i 0.58 k. a ke kiki, Malalaia aku. Kom. 35° Heik. i 2.10 k. a ke kiki, Malalaia aku. Uk. 65° Heik. i 1.83 k. ma ka palena o Laanui, a hiki i kahi i komakea ai. Malalo. kua he Eka 1. ma 1.39 k. huinaha
A. Bishop. Maa Oahu



Uka fua loa \$ 5.00

W. Lee
G. M. Robertson
J. H. Smith
J. Heaulaha
Loawati

Honolulu April 30, 1857.

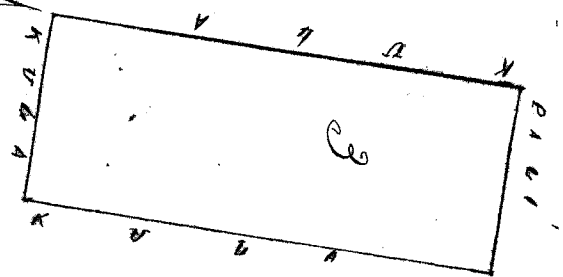
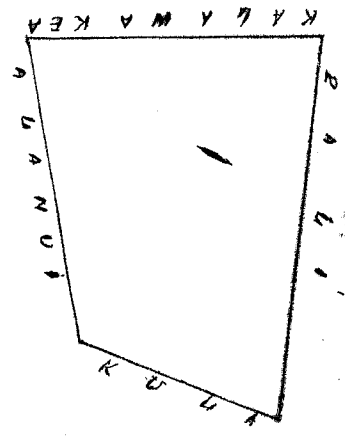
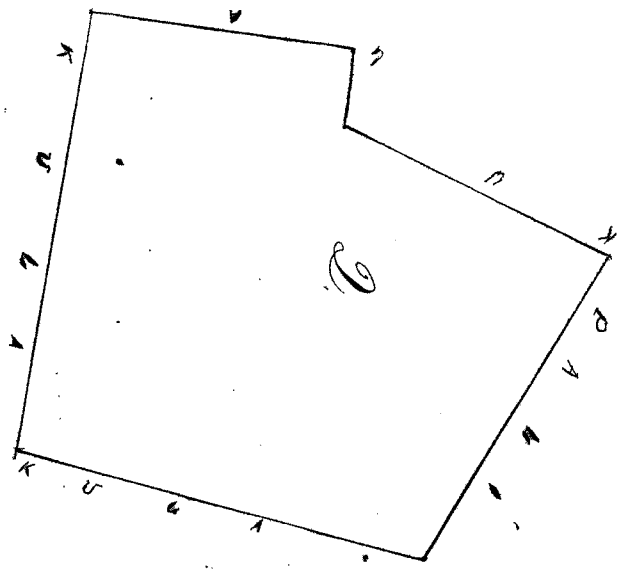
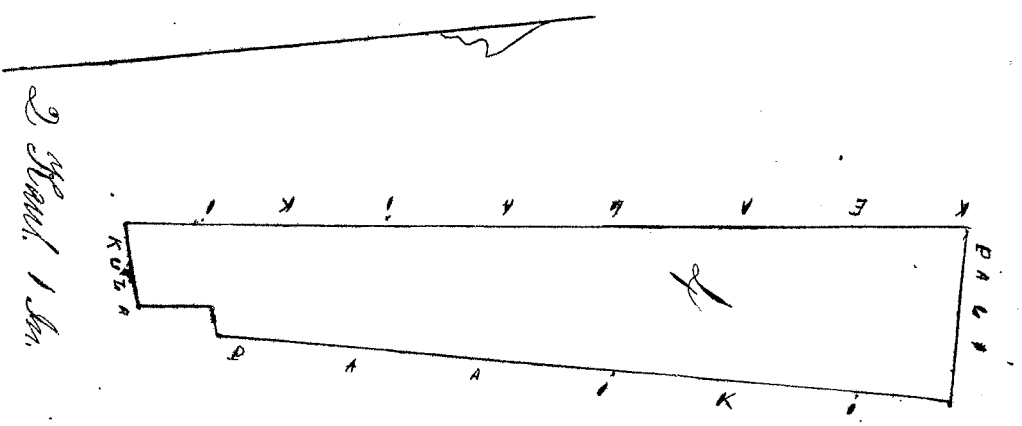
C. No. 9078 84073. Kalakala & Apiana ma Hanalei, Hanalei, Hawaii.

Makua o ka ili o Hanalei, Hanalei, Kalelea, Hawaii.

1. Pahale, Peni na Moku. E hoomaka ana, ma kahi fua loa, ma ke kahi Ho. Ho. o ka pahale o Kalawaka, alaila aku. A. 15° Ho. 15 1/100 kaul. e pili ana i ka pahale o Kalawaka. A. 79° Ho. 2 kaul. e pili ana i ka pahale, alaila aku. Ho 3° Ho. 1 1/100 kaul. e pili ana i ke kula, alaila aku. Ho 63° Ho. 1 1/100 kaul. e pili ana i ke kula, a i kahi i hoomaka ai, e apo ana 36 Peka.
2. Uka kato. Wahi ka inoa, Peni na Moku. E hoomaka ana, ma kahi fua loa, ma kahi i ka pali, alaila aku. Ho 9° Ho. 1 55/100 kaul. e pili ana i ke kula, alaila aku. Ho 81° Ho. 40 fank, e pili ana i ke kula, alaila aku. Ho 9° Ho. 1 40/100 kaul. e pili ana i ke kula, alaila aku. A. 82° Ho. 2 33/100 kaul. e pili ana i ke kula, alaila aku. A. 2° Ho. 2 20/100 kaul. e pili ana i ke kula, alaila aku. A. 75° Ho. 1 80/100 kaul. e pili ana i ka pali me ke kula, a i kahi i hoomaka ai, e apo ana 2 Peka.
3. Uka kato. Hanalei ka inoa, Peni na Moku. E hoomaka ana ma ke fua loa, ma ke kula, alaila aku. A. 80° Ho. 1 kaul. e pili ana i ke kula, alaila aku. A. 8° Ho. 2 50/100 kaul. e pili ana i ke kula, alaila aku. Ho 80° Ho. 1 kaul. e pili ana i ke kula, alaila aku. Ho 8° Ho. 2 50/100 kaul. e pili ana i ke kula, a i kahi i hoomaka ai, e apo ana 1 Peka.
4. Uka mookato, Kaula, me Hanalei ka inoa, Peni na Moku. E hoomaka ana, ma ke kula, me na Loi o Hanalei, alaila aku. A. 5° Ho. 8 80/100 kaul. e pili ana i na Loi o Hanalei, alaila aku. Ho 79° Ho. 1 85/100 kaul. e pili ana i ke kula, kokoke i ka pali, alaila aku. Ho 10° Ho. 7 75/100 kaul. e pili ana i na Loi o Paiki, alaila aku. Ho 84° Ho. 32 fank. e pili ana i ke kula, Ho 7° Ho. 90 fank. e pili ana i ke kula, alaila aku. Ho 89° Ho. 88 fank. e pili ana i ke kula, a i kahi i hoomaka ai, e apo ana 1 Uka 32 Peka.

W. H. Pease
Wahi, March. 20, 1857.

36.5
2.9
1.1
1.032
1.377



Uku pua loa

\$ 7. 11

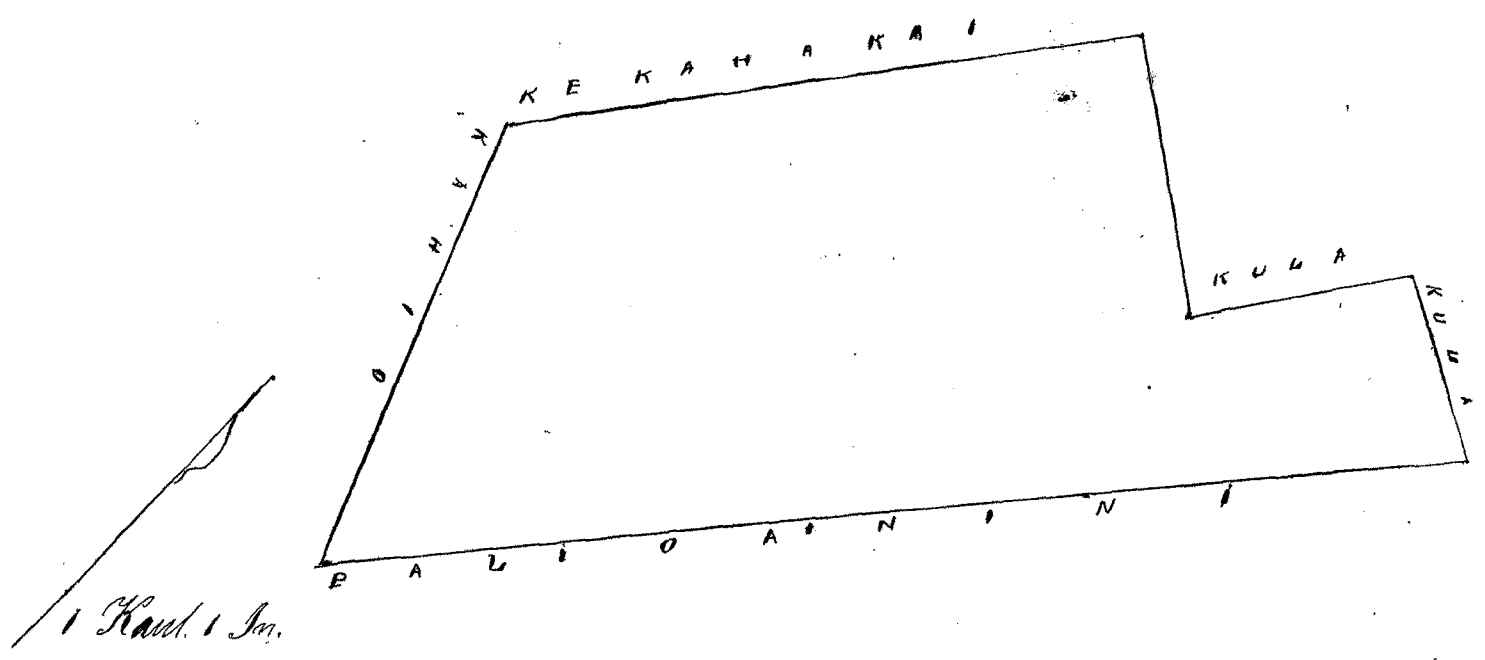
W. L. Lee
G. M. Robertson
J. H. Smith
J. Kapaunahao
Loane

Honolulu Mei 5. 1857.

C. L. No. 10720. Puhaki. 1 Apana ma Hanalei, Halea, Kauai.

Mapa o Anini, Mafunua o Hanalei, Halea, Kauai.
Apana loa me fahala, "Keoia ka iua, Puni wa moku, Chomaka ana, ma ke kahakai, ma ke kahi,
N. 20° E. 2 5/10 kaul. e fili ana i ma Lii, Kahi, alaila aku, N. 43° E. 6 kaul.
e fili ana i ka pahi o Anini, alaila aku, N. 59° E. 1 kaul. e fili ana i ke kula, alaila aku, E. 36° N. 1 2/10 kaul.
e fili ana i ke kula, alaila aku, N. 59° E. 1 5/10 kaul. ai kahi lau nui, e fili ana i ke kula, alaila aku, E. 35°
N. 3 2/10 kaul. e fili ana i ke kahakai, e i kahi i hoomaka ai, e apo ana, 1 Eka, 16 Peka,
W. H. Pease.

Waiale, March 20. 1857.



Uku pua loa

\$ 5. 11

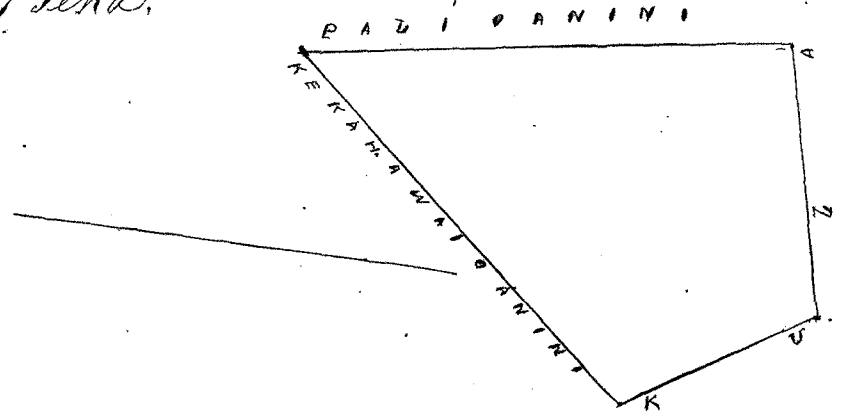
W. L. Lee
G. M. Robertson
J. H. Smith
J. Kapaunahao
Loane

Honolulu Mei 5. 1857.

C. L. No. 10328. Nainakua. 1 Apana ma Hanalei, Halea, Kauai.

Mapa o Anini, Mafunua o Hanalei, Halea, Kauai.
Apana loa me fahala, Puni wa moku, Chomaka ana, ma ke kula, kotoke i ka Manu Pufuni, ma ke
kahakai, alaila aku, E. 79° N. 2 8/10 kaul. i ka pahi o Anini, kotoke i ke kahakai o Pomanu, e fili ana i ke kula,
alaila aku, E. 6° E. 5 1/10 kaul. e fili ana, i ka pahi o Anini, alaila aku, N. 42° E. 5 kaul. e fili ana i
ke kahakai o Anini, alaila aku, N. 30° E. 2 3/10 kaul. e fili ana i ke kula, e i kahi i hoomaka ai, e
apo ana, 1 Eka, 1 Peka, 7 Peka,
W. H. Pease

Waiale, March 20. 1857.



Uku pua loa

\$ 5. 11

W. L. Lee
G. M. Robertson
J. H. Smith
J. Kapaunahao
Loane

Honolulu Mei 5. 1857.

Cl. No. 10954 Suamano.

2. Apana ma Kapukawai, Hanalei, Kauai.

Maloko o ka ili o Kapukawai, Hanalei, Kauai.

1. Li, Poni na Mokuna. E hoomaka ana ma ke kapa, Hee o ka auwai o Kapukawai, ma kahi pahu laau, alaila aku. Hee 10° Hei, 58 frank. e pili ana i ka auwai o Pukawai, alaila aku. Hee 11° Hei, 1° 10/100 kaul. e pili ana i ka auwai o Pukawai, alaila aku. Hee 2° Hei, 39° 10/100 kaul. e pili ana i ka auwai o Pukawai, alaila aku. A. 68° Hei, 3° 10/100 kaul. e pili ana i ke kula, alaila aku. A. 29° Hei, 5° 44/100 kaul. e pili ana i ke kula, alaila aku. Hee 57° Hei, 2 kaul. e pili ana i ke kula, a i kahi i hoomaka ai, e apo ana 1 Eka, 3 Kupa, 13 Peka.

Maloko o ka ili o Hakama waiwai,

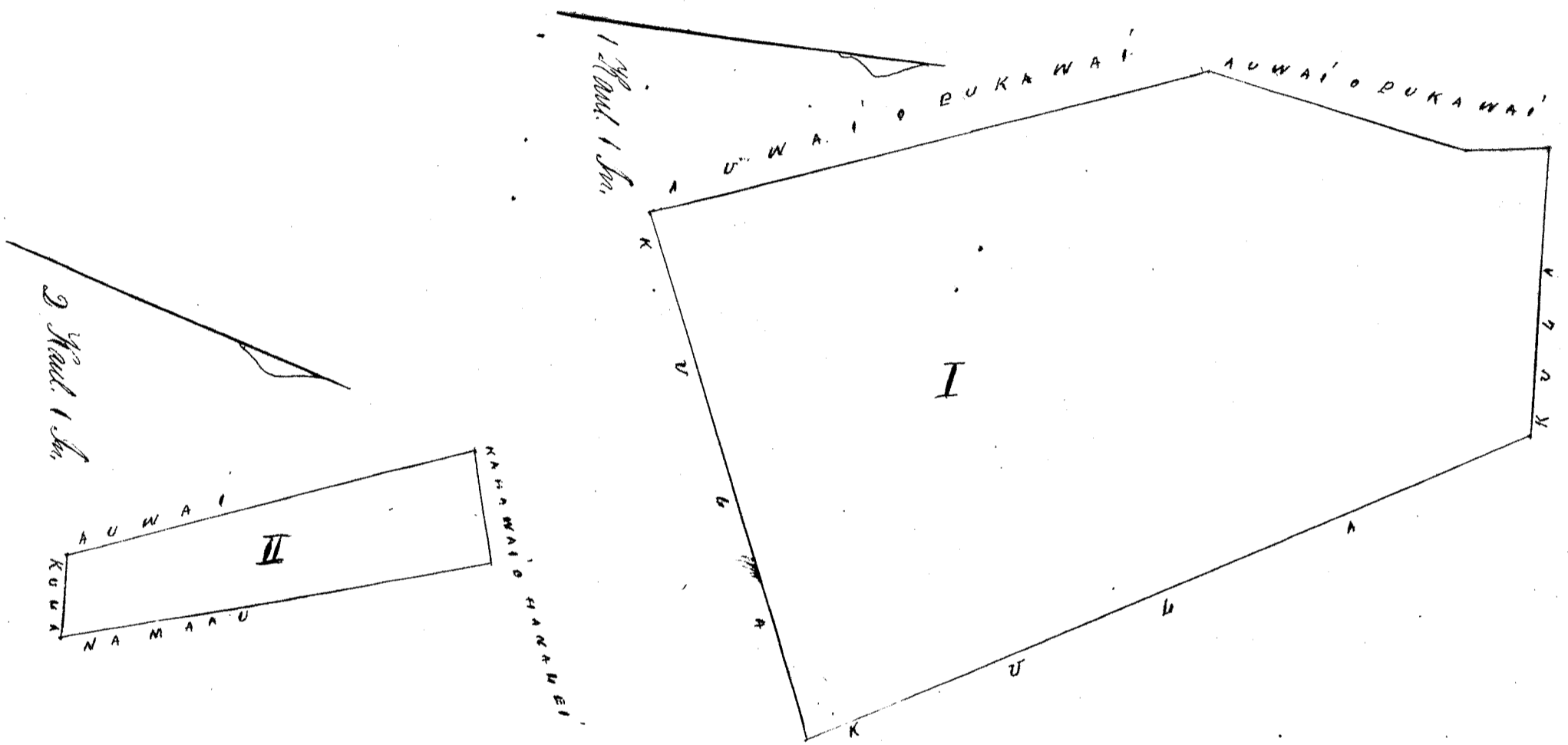
2. Kula, Poni na Mokuna. E hoomaka ana ma ke kapa o Hanalei, hoko i ka auwai o Hakama waiwai, ma ke kapa, Hee, alaila aku. Hee 38° Hei, 5° 24/100 kaul. e pili ana i ka auwai o Hakama waiwai, alaila aku. A. 70° Hei, 1° 10/100 kaul. e pili ana i ke kula, alaila aku. A. 34° Hei, 6 kaul. e pili ana i ke kula o Namaanu, alaila aku. Hee 59° Hei, 1° 55/100 kaul. e pili ana i ke kapa o Hanalei, a i kahi i hoomaka ai, e apo ana 3 Kupa, 5 Peka.

W. H. Pease.

Waialeale, March 20, 1857.

Note by W. H. Pease. The Kula in orig. claim being on Tidcomb's plantation, I have exchanged for apiece adjoining by consent of all parties.

1. 3. 13
2. 3. 5
3. 2. 18



Uka pau loa \$ 6. 10
W. H. Pease
Geo. Robertson
J. H. Smith
A. Kaulaha
Loane

Waialeale, March 5, 1857.

Cl. No. 9279. Koa

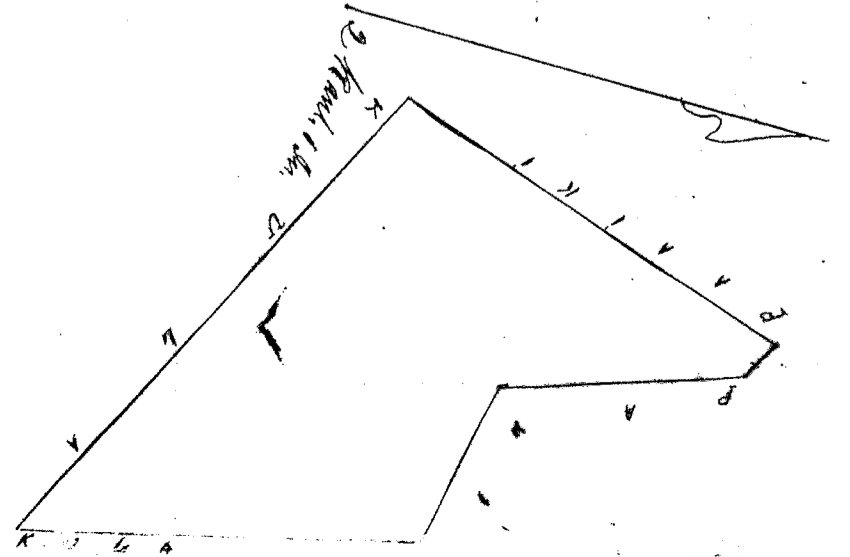
1. Apana ma Hanalei, Hanalei, Halea, Kauai.

Maloko o ka ili o Hanalei, Ahupuaa o Hanalei, Halea, Kauai.

1. Kula, Poni na Mokuna. E hoomaka ana ma ke kula ma na Li o Paiki, ma kahi pahu laau, alaila aku. Hee 63° Hei, 1° 15/100 kaul. e pili ana i ke kula, alaila aku. A. 13° Hei, 4° 25/100 kaul. e pili ana i ke kula ma ke pahu, alaila aku. A. 80° Hei, 1° 10/100 kaul. e pili ana i ka pahu o Hanalei, alaila aku. A. 18° Hei, 2° 10/100 kaul. e pili ana i ka pahu o Hanalei, alaila aku. A. 59° Hei, 58 frank. e pili ana i ka pahu o Hanalei, alaila aku. Hee 18° Hei, 4° 50/100 kaul. e pili ana i na Li o Paiki, a i kahi i hoomaka ai, e apo ana 1 Eka, 2 Kupa, 31 Peka.

W. H. Pease.

Waialeale, March 20, 1857.



Uka pua loa

\$5.00

W. Lee
G. M. Robertson
J. H. Smith
I. H. Kaulahao
Louisa

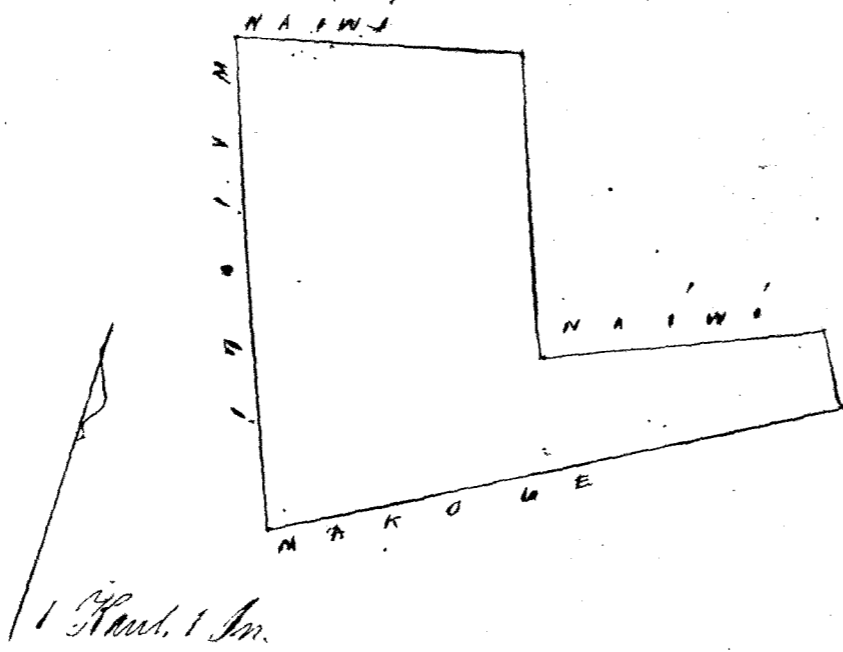
Honolulu, Mei, 5, 1857.

Pl. No. 10676. Sila Tumaniemi

1 Apana, ma Mahaana, Hanalei, Halea, Kamae,

Makole i Mahaana, Hanalei, Halea, Kamae,
Aha Looi, Puni ma Mokuana, O hoomaka ana, ma ke kahuna, Hei o Waiale, ma ke lio o Nuiwi,
alaila aku, 25° Hei, $1^{\circ} 50/100$ kaul. e fiki ana i ma Looi o Nuiwi, alaila aku, 25° Hei, $1^{\circ} 50/100$ kaul. e fiki
ana i ma Looi o Nuiwi, alaila aku, 62° Hei, $1^{\circ} 50/100$ kaul. e fiki ana i ma Looi o Nuiwi, alaila aku, 35° Hei,
45 f. auka, e fiki ana i ke kula, alaila aku, 57° Hei, $3^{\circ} 11/100$ kaul. e fiki ana i ma Looi o Makole, alaila
aku, 25° Hei, $2^{\circ} 00/100$ kaul. e fiki ana i Waiale, a i kahi i hoomaka ai e apo ana i Puna 31 Peka
W. H. Pease.

Waiale, March, 20, 1857.



Uka pua loa

\$4.00

W. Lee
G. M. Robertson
J. H. Smith
I. H. Kaulahao
Louisa

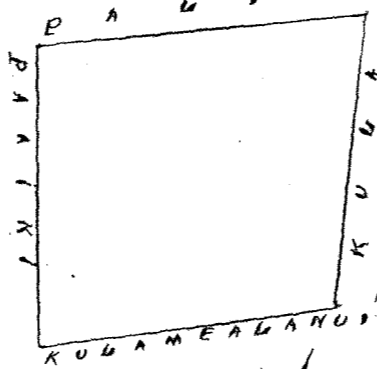
Honolulu Mei 5, 1857.

Pl. No. 4081 Kalawakea

1 Apana ma Hanalei, Hanalei, Halea, Kamae,

Makole i ka ili o Hanalei, Hanalei, Halea, Kamae,
Pahale, Puni ma Mokuana, O hoomaka ana, ma kahi pua loa, hohoke i ke kahuna o Hanalei,
ma ke kapa, alaila aku, 18° Hei, $1^{\circ} 50/100$ kaul. e fiki ana i ke kula, alaila aku, 57° Hei, $1^{\circ} 50/100$ kaul. e fiki
ana i ke fiki, alaila aku, 25° Hei, $1^{\circ} 50/100$ kaul. e fiki ana i ke kahuna o Puna, alaila aku, 57° Hei, $1^{\circ} 50/100$
kaul. e fiki ana i ke alani ma ke kula, ma ke kapa o ke kahuna o Hanalei, a i kahi i hoomaka ai e
apo ana i Puna
W. H. Pease.

Waiale, March, 20, 1857.



1 Kaul. 1 In.

Uka pua loa

\$4.00

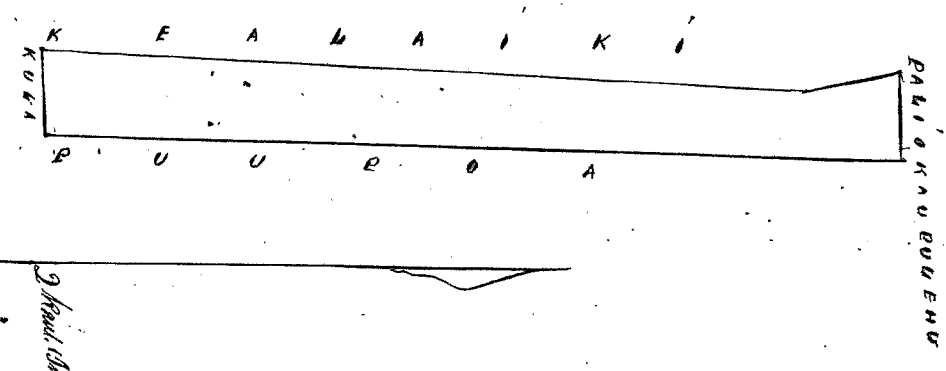
W. Lee
G. M. Robertson
J. H. Smith
I. H. Kaulahao
Louisa

Honolulu Mei 5, 1857.

Cl. No. 9284. Kuapuka. 1 Apana ma Hanaleiiki, Hanalei, Halea, Hawaii.

Maopoko o ke ali Hanaleiiki, Ahupuaa o Hanalei, Halea, Hawaii, Ahina Iki. Puni na Moku. E hoomaka ana, ma ke kula hoko ke i ka pali o Kuapuka, ma ke kahi. A. No. o na Iki o Kealaiki, alaila aku. He 11° Iki, 1 kaul. e pili ana i na Iki o Kealaiki, alaila aku. He 3° No. 8 kaul. e pili ana i na Iki o Kealaiki, alaila aku. A. 57° Iki 95 fank. e pili ana i ke kula, alaila aku. A. 1° Iki. 9 kaul. e pili ana i na Iki o Puna. alaila aku. He 88° No. 90 fank. e pili ana i ke kula hoko ke i ka pali o Kuapuka, a i kahi i hoomaka ai. e apo ana 2 Ruda, 38 Peka.

W. H. Pease
Waik. March. 20. 1851.



Uku Pau loa \$4.00
W. H. Pease

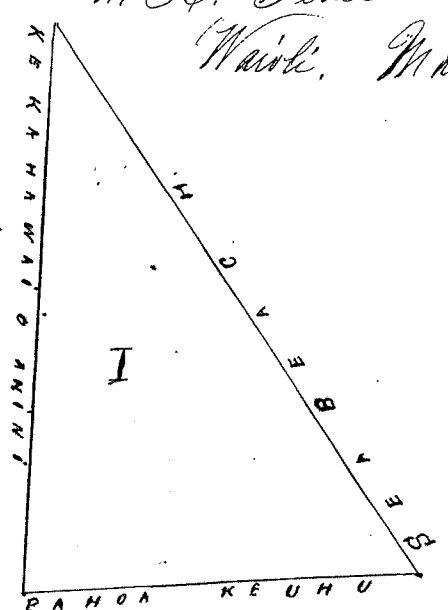
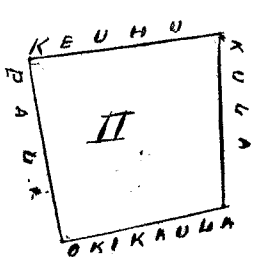
Wm Robertson
J. H. Smith
J. Mekauihoo
Loanedi

Combed Mei. 5. 1851.

Cl. No. 8224. Iikawa. 3 Apana ma Anini, Hanalei, Halea, Hawaii.

Maopoko o Anini, Ahupuaa o Hanalei, Halea, Hawaii:
1 Oiva Iki. Puni na Moku. E hoomaka ana, ma ke kahi. A. No. o ka Iki o Keahu, ka imua hoko ke i ke kahi kai, alaila aku. He 8° Iki. 4 2/10 kaul. e pili ana i na Iki o Pahoa, ma ka Iki "Keahu" ka imua, alaila aku. He 88° No. 6 kaul. e pili ana i ke kahi o Anini, alaila aku. A. 58° Iki. 6 1/10 kaul. e pili ana i ke kula, hoko ke i ke kahi kai, a i kahi i hoomaka ai, e apo ana 1 Eka 4 Peka.
2 Pahoa. Puni na Moku. E hoomaka ana, ma ke kahi. "Keahu" ka imua, ma ke kahi. He. No. o ka pali o Pahoa alaila aku. A. 83° Iki. 2 kaul. e pili ana i ke kahi. Keahu, alaila aku. A. 1° No. 1 kaul. e pili ana i ke kula, alaila aku. He 83° No. 2 kaul. e pili ana i ke kahi kai, alaila aku. He 1° Iki 1 kaul. e pili ana i ka pali o Pahoa, a i kahi i hoomaka ai, e apo ana. 32 Peka.
3 Akahi Iki. Puni na Moku. E hoomaka ana, ma ke kahi. A. No. o ke kahi. "Keahu", alaila aku. He 13° Iki. 2 kaul. e pili ana, i ke kahi. "Keahu" alaila aku. A. 75° Iki. 1 1/10 kaul. e pili ana, i ka pali o Anini, alaila aku. A. 19° No. 1 1/10 kaul. e pili ana, i ka Iki o Ohikaula, alaila aku. He 83° No. 1 8/10 kaul. e pili ana i ke kula, hoko ke i ke kahi kai, a i kahi i hoomaka ai, e apo ana, 1 Ruda, 16 Peka.

W. H. Pease
Waik. March. 20. 1851.



E. 0.4
32
1.16
2.72

Uku Pau loa \$7.00

W. H. Pease
Wm Robertson
J. H. Smith
Loanedi
J. Mekauihoo

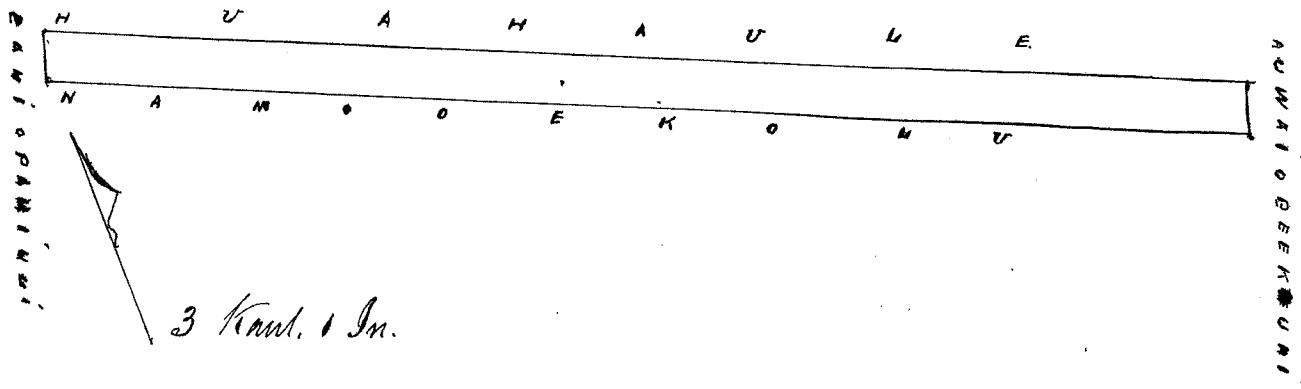
Combed Mei. 5. 1851.

Pl. No. 3354. Ehuiki, 1. Apana ma Paliki, Wainea, Kona, Hawaii.

Moloko o ka iti o Paliki, Wainea, Kona, Hawaii.
1. Niwa Li'one kaula, Peni na Mokuna, Chomaka ana, ma ka auwai o Peckana'i, ma ka kiki,
Hei Hei, o ka auwai, Namuokolu, alaila ake, A. 18° Hei, 75 fank, e pili ana i ka auwai o Peckana'i, alaila ake, A. 66° Hei,
19 kaul, e pili ana i ka auwai o Henahaule, alaila ake, Hei 18° Hei, 75 fank, e pili ana i ka fali o Paliki, alaila ake,
Hei 66° Hei, 19 kaul, e pili ana i ka auwai o Namuokolu, e i kahi i hoomaka ai, e ili ana, 1 Eka, 1 Ruda 27 Peka

W. H. Pease

Wainea, July 10, 1857.



Uku Pau Loa \$5.00
W. H. Pease
Gm Robertson
J. H. Kaulahao
Loani
J. H. Smith

Honolulu, Mei, 5, 1857.

Pl. No. 1976. Horewa, 2. Apana ma Peckana'i, Wainea, Kona, Hawaii.

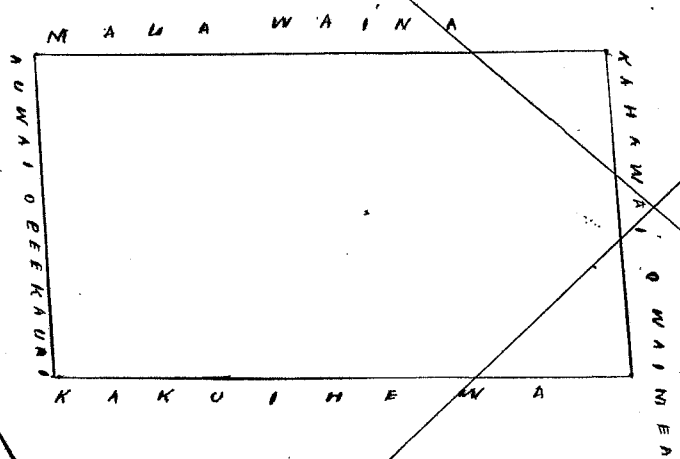
Moloko o ka iti o Peckana'i, Wainea, Kona, Hawaii.
1. Kahi Li'one fahale, Peni na Mokuna, Chomaka ana, ma ka kiki, A. Hei, o ka lili o Kakuishura, alaila
ake, Hei 60° Hei, 3 kaul, e pili ana, i ka lili o Kakuishura, alaila ake, A. 25° Hei, 1 7/100 kaul, e pili ana i ka
kahawai o Wainea, alaila ake, A. 60° Hei, 3 kaul, e pili ana i ka Matama waina o Whitney, alaila ake, Hei 25° Hei,
1 7/100 kaul, e pili ana i ka auwai o Peckana'i, e i kahi i hoomaka ai, e ili ana 2 Ruda,

2. Kahi auwai Kamohokahi, ka inoa, Peni na Mokuna, Chomaka ana ma ka fali o Pokii, ma ka kiki,
A. Hei, o ka Li'one, Lihau, alaila ake, Hei 68° Hei, 12 2/100 kaul, e pili ana i ka auwai o Lihau, alaila ake, A. 28° Hei,
1 2/100 kaul, e pili ana i ka auwai o Kuemahu, alaila ake, A. 68° Hei, 12 2/100 kaul, e pili ana i ka auwai o Lihau, alaila
ake, Hei 28° Hei, 1 2/100 kaul, e pili ana i ka fali o Pokii, e i kahi i hoomaka ai, e ili ana, 1 Eka 1 Ruda
17 Peka.

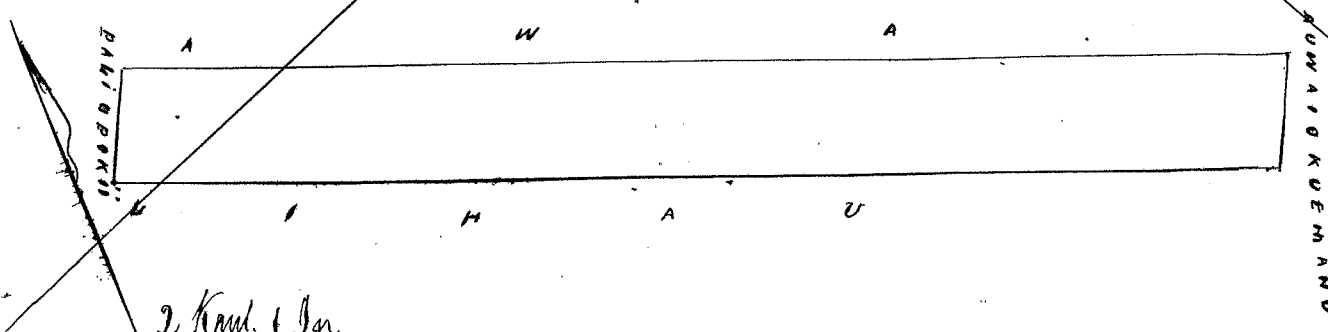
W. H. Pease

Wainea, July 10, 1857.

Aia ka onea fulotei ma
ka auwai 535, Vol. 5. Edwards
Books.



Apolia




Uku Pau Loa \$6.00
W. H. Pease
Gm Robertson
J. H. Smith
J. H. Kaulahao
Loani

Honolulu Mei, 5, 1857.

Ol. No. 6308 Kamahe. | Apana ma Kikiole, Waima, Kona, Hawaii.

Maheke o ka mo o Kamaheke ili o Kikiole, Waima, Kona, Hawaii.
Puni na Moku. Chomaka ana ma ka pa pohaku, kokeke i ka paha. He 59' Hei. 7 kaul.
e pili ana i ka mo, "Kalamwai, alaila ake. A. 48' Hei. 1 1/10. e pili ana i ka koke, alaila ake. A. 59' Hei. 7 kaul. e pili
ana i ka mo o Hanafaka, alaila ake. He 48' Hei. 1 1/10 kaul. e pili ana i ka paha o Kikiole, e i kahi i komaheke ai,
e ili ana. 29 Peka.

W.H. Pease.
Waima, Jan'y 10. 1857.




Uku Pau Loo \$6.00
W. Lee
Gm Robertson
J. H. Smith
J. Kekaulahe
Loanele

Honolulu Mei 5. 1857.

Ol. No. 10688. Iohani. | Apana ma Waiohale, Waima, Kona, Hawaii.

Maheke o ka ili o Waiohale, Waima, Kona, Hawaii.
Kahi Lii me kula. Puni na Moku. Chomaka ana, ma ka kahi Hei. He. o kula me na Lii o Pelekahe, alaila ake. A.
6' Hei. 4 kaul. e pili ana i ka kula me na Lii o Pelekahe, alaila ake. A. 77' Hei. 75 fank. e pili ana i ka pa pohaku, kokeke i
ka paha o Makihana, alaila ake. He 6' Hei. 4 kaul. e pili ana i ka kula me na Lii o Makakalaka, alaila ake. He. 77' Hei.
75 fank. e pili ana i ka kula o Konoheke, e i kahi i komaheke ai, e ili ana. 1 Kula 7 Peka. W.H. Pease

Waima, Jan'y 10. 1857.



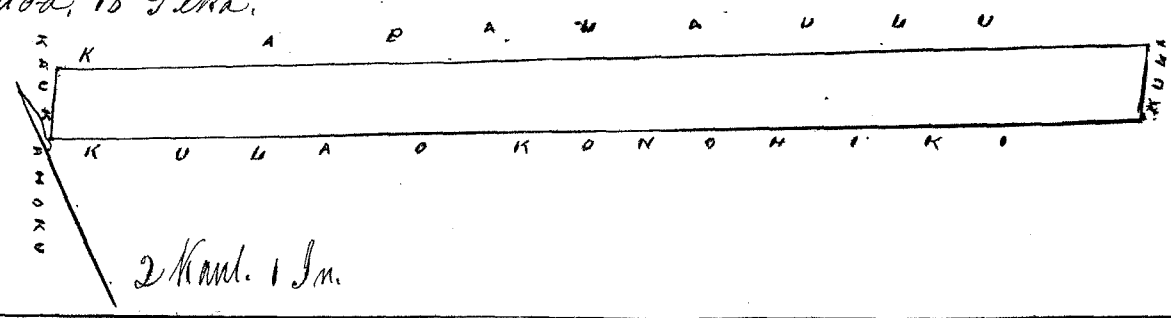
Uku Pau Loo \$4.00
W. Lee
Gm Robertson
J. H. Smith
J. Kekaulahe
Loanele

Honolulu Mei 5. 1857.

Ol. No. 9227 Kaawa. | Apana ma Waiohale, Waima, Kona, Hawaii.

Maheke o ka ili o Waiohale, Waima, Kona, Hawaii.
Aua Lii. Puni na Moku. Chomaka ana, ma ka paha o "Peki", alaila ake. He. 68' Hei. 11 5/10 kaul. e pili ana
i ka kula o Konoheke, alaila ake. A. 28' Hei. 75 fank. e pili ana i ka kula o Konoheke, alaila ake. A. 68' Hei. 11 5/10 kaul.
e pili ana i ka Lii o Kapaunui. alaila ake. He. 28' Hei. 75 fank. e pili ana i ka koke, "Kaukaheke", e i kahi i
komaheke ai, e ili ana. 3 Kula, 18 Peka.

W.H. Pease.
Waima, Jan'y 10. 1857.



Uku Pau Loo \$4.00
W. Lee
Gm Robertson
J. H. Smith
J. Kekaulahe
Loanele

Honolulu Mei 5. 1857.

Cl. No. 10637. Puaiki.

Waima, Kona, Hawaii.

Matoko, ka Kahuiaa, o Waima, Kona, Hawaii.

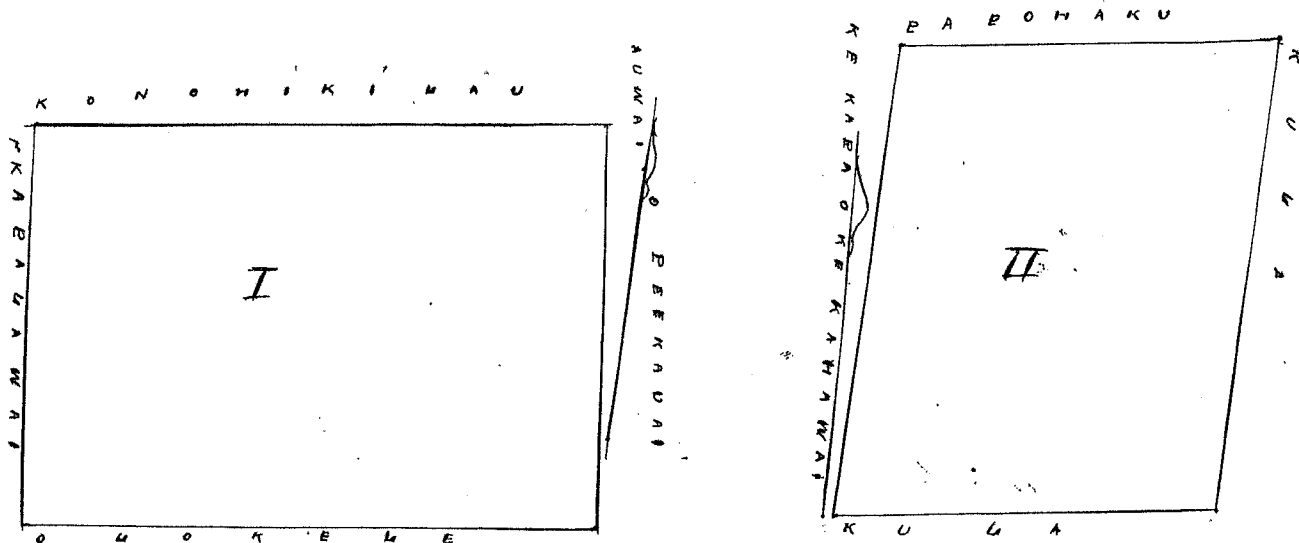
1 Kahi Loi, me kula, me auwai, matoko o ka maa o Hepea, ili o Nania, Penei na Mokuna. E hoomaka ana ma ke kahi He, Hei, o ka Loi o Makamua, alaila aku. He, 83° No. 3 kaul. e fili ana, i ka maa o Olokele, alaila aku. A. 6° No. 2 1/100 kaul. e fili ana i ka auwai o Peekana, alaila aku. A. 83° Hei, 3 kaul. e fili ana i ka maa o Konoheke, alaila aku. He, 6° Hei, 2 1/100 kaul. e fili ana i ka ili o Kapalawai, a i kahi i hoomaka ai, e ili ana, 2 Ruda 20 Peka.

2 Pahale, matoko o ka ili o Kapalawai, Waima, Hawaii.

Penei na Mokuna. E hoomaka ana, ma ke kapa o ke kahawai, o Waima, ma ka pahale o Humukou, alaila aku. A. 1° Hei, 2 5/100 kaul. e fili ana i ke kapa o ke kahawai, o Waima, alaila aku. A. 82° Hei, 2 kaul. e fili ana i ka fa hohaku, alaila aku. He, 1° No. 2 5/100 kaul. e fili ana i ke kula, alaila aku. He, 82° No. 2 kaul. e fili ana i ka pahale o Humukou, a i kahi i hoomaka ai, e ili ana, 1 Ruda, 39 Peka.

W. H. Pease,

Waima, Jan'y. 22, 1851.



Uku Pau Loa

\$4.00

W. H. Pease
G. M. Robertson
J. H. Smith
J. N. Kaula
L. M. Li

Honolulu, Mei, 5, 1851.

Cl. No. 10721. Kapapa.

Waima, Kona, Hawaii.

1 Pahale, matoko o ka ili o Kapalawai, Waima, Kona, Hawaii.

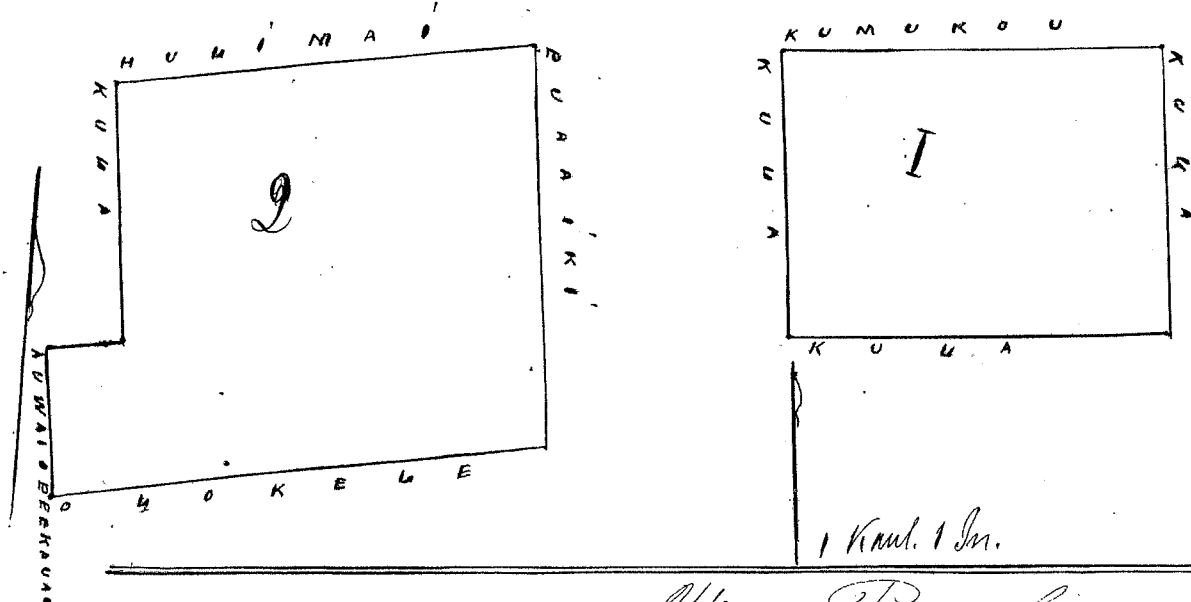
Penei na Mokuna. E hoomaka ana, ma ke kula, hekeke i ke kahawai, Waima, ma ke pahale lae, alaila aku. He, 1° Hei, 1 5/100 kaul. e fili ana i ke kula, alaila aku. A. 89° Hei, 2 kaul. e fili ana i ke kula, alaila aku. A. 1° No. 1 5/100 kaul. e fili ana, i ke kula, alaila aku. He, 89° No. 2 kaul. e fili ana i ka pahale o Humukou, a i kahi i hoomaka ai, e ili ana, 1 Ruda 8 Peka.

2 Aha Loi, matoko o ma ili o Nania me Kaula, Waima, Hawaii.

Penei na Mokuna. E hoomaka ana ma ka auwai, o Peekana, alaila aku. A. 80° Hei, 2 00/100 kaul. e fili ana i ka maa o Olokele, alaila aku. A. 6° No. 2 1/100 kaul. e fili ana i ma Loi o Puaiki, alaila aku. He, 80° No. 2 29/100 kaul. e fili ana i ka auwai o Kuluia, alaila aku. He, 6° Hei, 1 35/100 kaul. e fili ana, i ke kula o Konoheke, alaila aku. He, 80° No. 40 fank. e fili ana i ke kula o Konoheke, alaila aku. He, 6° Hei, 80 fank. e fili ana i ka auwai o Peekana, a i kahi i hoomaka ai, 1 Ruda 38 Peka.

W. H. Pease,

Waima, Jan'y. 22, 1851.



Uku Pau Loa

\$5.00

G. M. Robertson
W. H. Pease
J. H. Smith
L. M. Li
J. N. Kaula

Honolulu, Mei, 5, 1851.

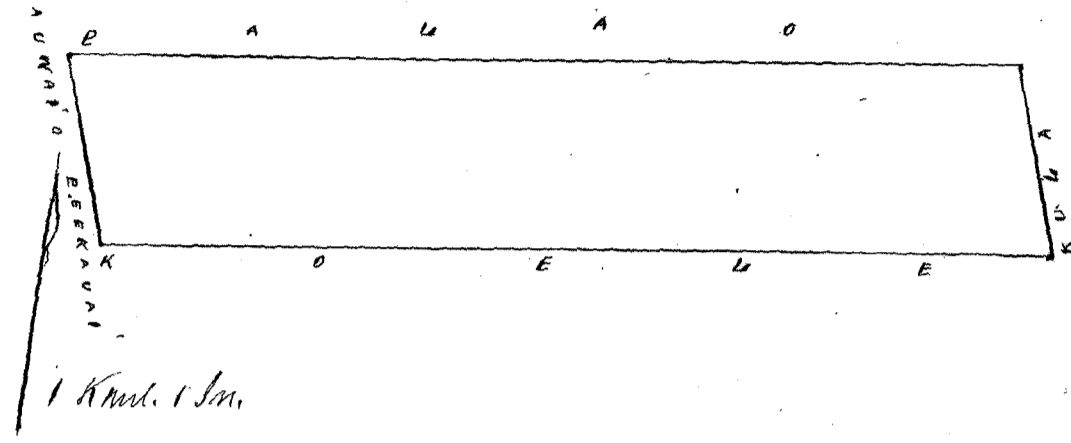
Ol. No. 9186. Keawawanui.

Waima. Kona. Hawaii.

Maloko o ka ili o Puhahunui, Waima, Kona, Hawaii.
Poni na Mokuna. E hana ma ana ke kahi He. Ho. o na Loo. Palao, alaila aku, A. 83° Ho. 5 kaul. e pili ana i na Loo. Palao, alaila aku. He. 17° Ho. 1 kaul. e pili ana i ke kula me ke kahawai. Waima, alaila aku He. 83° Ho. 5 kaul. e pili ana i ke kula, alaila aku. A. 17° Ho. 1 kaul. e pili ana i ka auwai o Puhahunui, a i kahi i hana ma ai, e ili ana. 1 Kula 39 Peka.

W. H. Pease.

Waima, Jan. 10. 1857.



Ulu Pau Loo \$4.00

W. H. Pease
Gm Robertson
J. H. Smith

Honolulu, Mei. 5. 1857.

J. Kaulahele

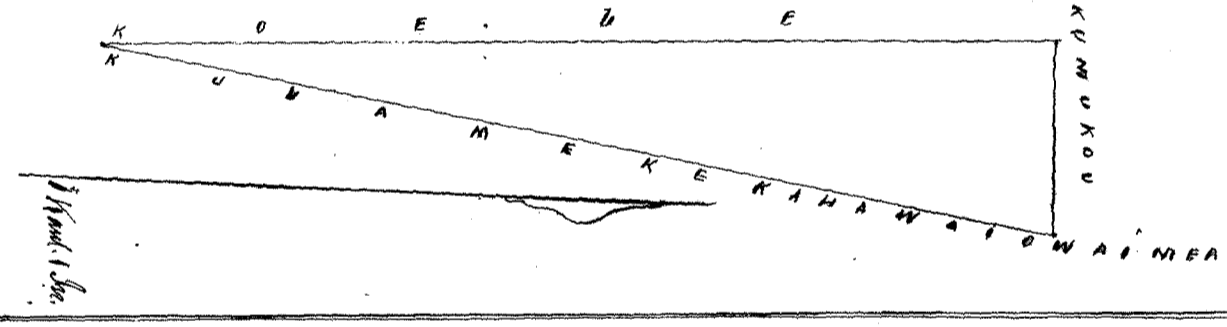
Ol. No. 9191. o Waka.

Waima. Kona. Hawaii.

Maloko o ka ili o Puhahunui, ili o Puhahunui, Waima, Kona, Hawaii.
Poni na Mokuna. E hana ma ana, ana ke kula kooka i ke kahawai, o Waima, ma kahi o Mokuna, alaila aku. He. 8° Ho. 5 20/100 kaul. e pili ana i ke kahawai o Waima, ana ke kula, alaila aku. A. 3° Ho. 5 kaul. e pili ana i ke kula o Mokuna, alaila aku. A. 88° Ho. 1 kaul. e pili ana i ka Loo Mokuna, a i kahi i hana ma ai, e ili ana. 1 Kula.

W. H. Pease.

Waima, Jan. 10. 1857.



Ulu Pau Loo \$4.00

W. H. Pease
Gm Robertson
J. H. Smith

Honolulu, Mei. 5. 1857.

J. Kaulahele

Ol. No. 9194. & 9123. Kahuwana.

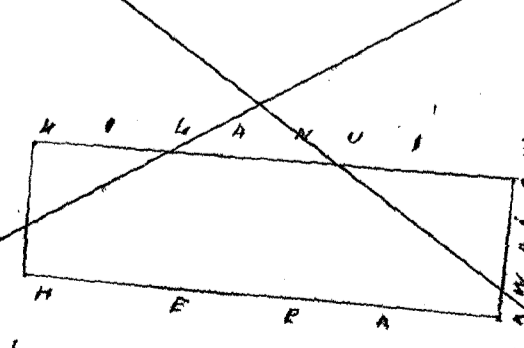
456 47 5

Waima. Kona. Hawaii.

Maloko o ka ili o Kona me Kapaemahu, Waima, Kona, Hawaii.
Loo me Kula. Poni na Mokuna. E hana ma ana ke kahi, A. Ho. o ka Loo Kahawa, alaila aku. A. 5° Ho. 1 40/100 kaul. e pili ana i na Loo Kaka, alaila aku. A. 85° Ho. 5 kaul. e pili ana i ka auwai o Lohani, alaila aku. He. 5° Ho. 1 43/100 kaul. e pili ana i ke kahawai o Waima, alaila aku. He. 85° Ho. 5 kaul. e pili ana i ka auwai o Kapaemahu, a i kahi i hana ma ai, e ili ana. 2 Kula 32 Peka.

W. H. Pease.

Waima, Jan. 10. 1857.



Hoolia Keia

E mana wao 456 47 oia ke ana pono

Uhu Pau Loa

\$4.00

W. H. See
G. M. Robertson
J. H. Smith
Loane Li

Honolulu Mei. 5. 1857.

I. Kekaulahao

C. L. No. 9192. Kaapuni.

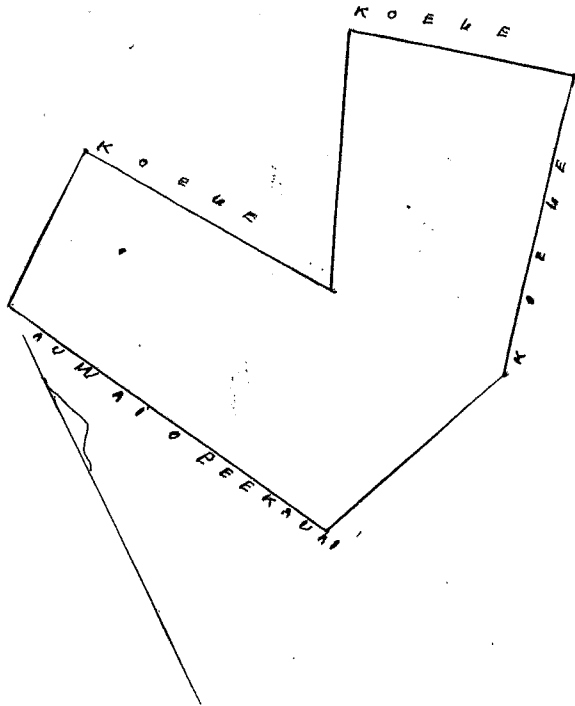
Waima, Kona, Hawaii

Maloko o ka ili, Nania, Waima, Kona.

Aha, Loi, Puni na Moku, E hormaka ana, ma ke kahi, Hae, Ho, o ka Loi, Nihau, alaila aku, $N. 51^{\circ} 36'$,
90 fanku. e fili ana i ka Loi o Nihau, alaila aku, Hae, $37^{\circ} 36'$, $1^{\circ} 50'$ kaul. e fili ana i ke koke, alaila aku,
 $N. 28^{\circ} 36'$, $1^{\circ} 35'$ kaul. e fili ana i ke koke, alaila aku, Hae, $54^{\circ} 36'$, $1^{\circ} 20'$ kaul. e fili ana i ke koke, alaila aku,
Hae, $37^{\circ} 36'$, $1^{\circ} 00'$ kaul. e fili ana i ke koke, alaila aku, Hae, $73^{\circ} 36'$, $1^{\circ} 25'$ kaul. e fili ana i ke koke, alaila aku, $N. 30^{\circ}$
Ho, 2 kaul. e fili ana i ka auwai o Peckanai, a i kahi i hormaka ai, e iti ana, i Kona, 22 Peka.

W. H. Pease.

Waima, Jan. 22, 1857.



Uhu Pau Loa

\$4.00

W. H. See
G. M. Robertson
J. H. Smith
Loane Li

Honolulu Mei. 5. 1857.

I. Kekaulahao

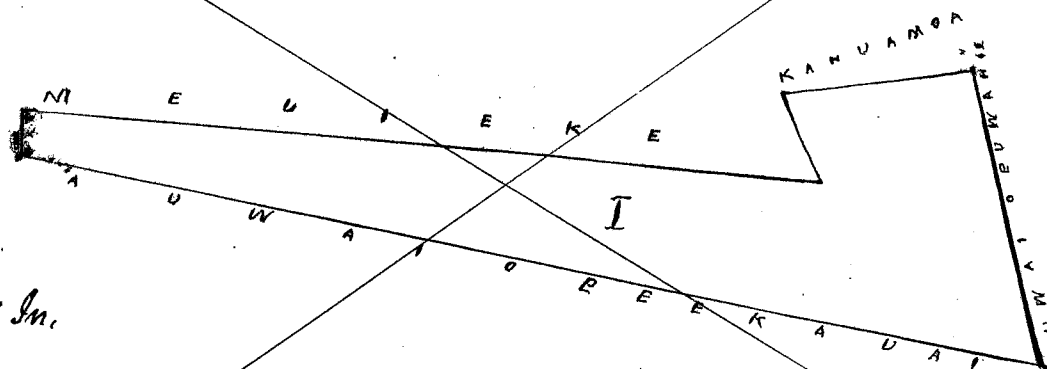
C. L. No. 6268. Heke. x

422 Vol. 9

Waima, Kona, Hawaii

Maloko o ka ili, Peckanai, Waima, Kona, Hawaii.

1. Aha, Loi, ma fihakala maloko o ka auwai o Punahele, Puni na Moku, E hormaka ana, ma ke kahi
Hae, Ho, o na Loi o Honolulu, alaila aku, Hae, $40^{\circ} 36'$, 45 fanku, alaila aku, $N. 55^{\circ} 36'$, 11 kaul. e fili ana i ka
auwai o Peckanai, alaila aku, $N. 60^{\circ} 36'$, $3^{\circ} 30'$ kaul. e fili ana i ka auwai o Peckanai, alaila aku, Hae, 35°
Ho, 2 kaul. e fili ana i ka Loi "Kahuana", alaila aku, Hae, $70^{\circ} 36'$, 1 kaul. e fili ana i ka Loi o Peckanai,
a i kahi i hormaka ai, e iti ana, i Kona, 23 Peka.



2 kaul. 1 In.

Hoolia Keia
Kona Noo 422 Vol. 9.

Uhu Pau Loa

\$5.00

W. H. See
G. M. Robertson
J. H. Smith
Loane Li
I. Kekaulahao

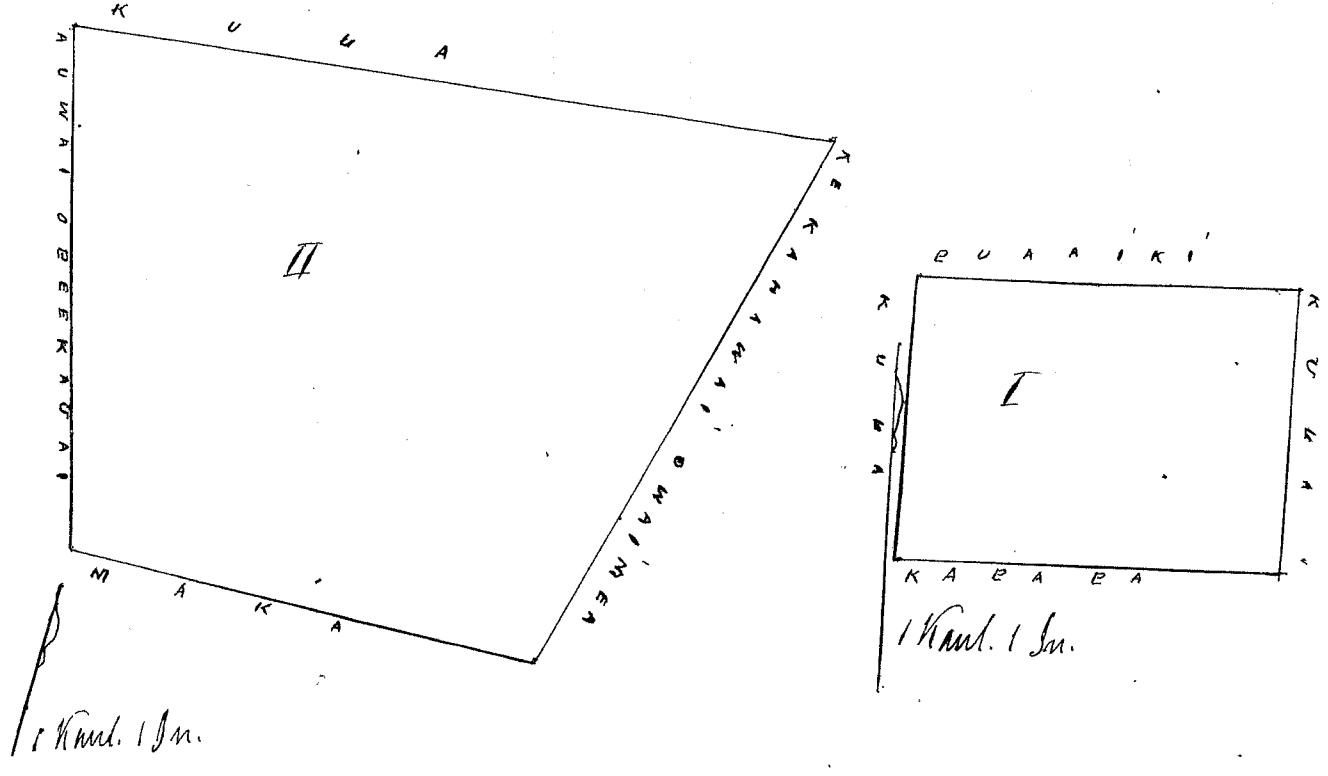
Honolulu Mei. 5. 1857.

1 Pahale, maloko o ka ihi o Kapalawai. Waikea, Kona, Hawaii. Puni na Mokuna. E hoomaka ana, ma ke kahi A. Ho. o ka pahale o Kapapala, alaila aku. A. 89° Ho. 2 kaul. e fili ana i ka pahale o Kapapala, alaila aku. A. 1° Ho. 150/100 kaul. e fili ana i ke kula, alaila aku. Ho. 89° Ho. 2 kaul. e fili ana i ka pahale o Puaiki, alaila aku. Ho. 1° Ho. 150/100 kaul. e fili ana i ke kula, a i kahi i hoomaka ai, 1 Ruda, 8 Peka.

2 Kaha Looi, ma ke kula, maloko, ka ana o Kahaia, ihi o Puchulunui. Waikea, Kona, Hawaii. Puni na Mokuna. E hoomaka ana, ma ke kahi Looi o Konoiki, alaila aku. A. 15° Ho. 275/100 kaul. e fili ana i ka ana o Peekana, A. 83° Ho. 4 kaul. e fili ana i ke kula o Konoiki, alaila aku. Ho. 14° Ho. 350/100 kaul. e fili ana i ke kula o Waikea, alaila aku. Ho. 85° Ho. 250/100 kaul. e fili ana i ka Looi o Maku, a i kahi i hoomaka ai, e ihi ana, 3 Ruda 27 Peka.

W. H. Pease.

Waikea, Jan'y 22, 1857.



Wm Pau Looi

\$5.00

A. Lee
Gm Robertson
J. H. Smith
Louie

Honolulu, Mei. 5, 1857.

J. Kaulahao

Maloko, kahi o Peekana, Waikea, Kona, Hawaii.


1 Alina Looi, Puni na Mokuna. E hoomaka ana, ma ke kula o Konoiki, alaila aku. A. 68° Ho. 750/100 kaul. e fili ana i na Looi o Kanaa, alaila aku. A. 28° Ho. 150/100 kaul. ma ke kula o Konoiki, alaila aku. Ho. 68° Ho. 750/100 kaul. e fili ana, i ka ana o Kahaia, alaila aku. Ho. 28° Ho. 150/100 kaul. e fili ana, i ka loko o Ima, a i kahi i hoomaka ai, e ihi ana, 1 Ruda, 20 Peka.

2 Aha Looi, Puni na Mokuna. E hoomaka ana ma ke kahi, A. Ho. o ka Looi o Kaleokua, alaila aku. Ho. 20° Ho. 80 fank. e fili ana i na Looi o Kaleokua, alaila aku. A. 70° Ho. 10 kaul. e fili ana i na Looi o Kanaa, alaila aku. A. 20° Ho. 80 fank. e fili ana i ka pali o Poku, alaila aku. Ho. 70° Ho. 10 kaul. e fili ana i ka ana o Pukafula, a i kahi i hoomaka ai, e ihi ana, 3 Ruda 10 Peka.

W. H. Pease.

Waikea, Jan'y 16, 1857.

3 R 10 P
1-3-13 47 19
2-2-23



Kanaa ana 477. 49.

Wm Pau Looi

\$2.00

A. Lee
Gm Robertson
J. H. Smith
J. Kaulahao
Louie

Honolulu, Mei. 5, 1857.

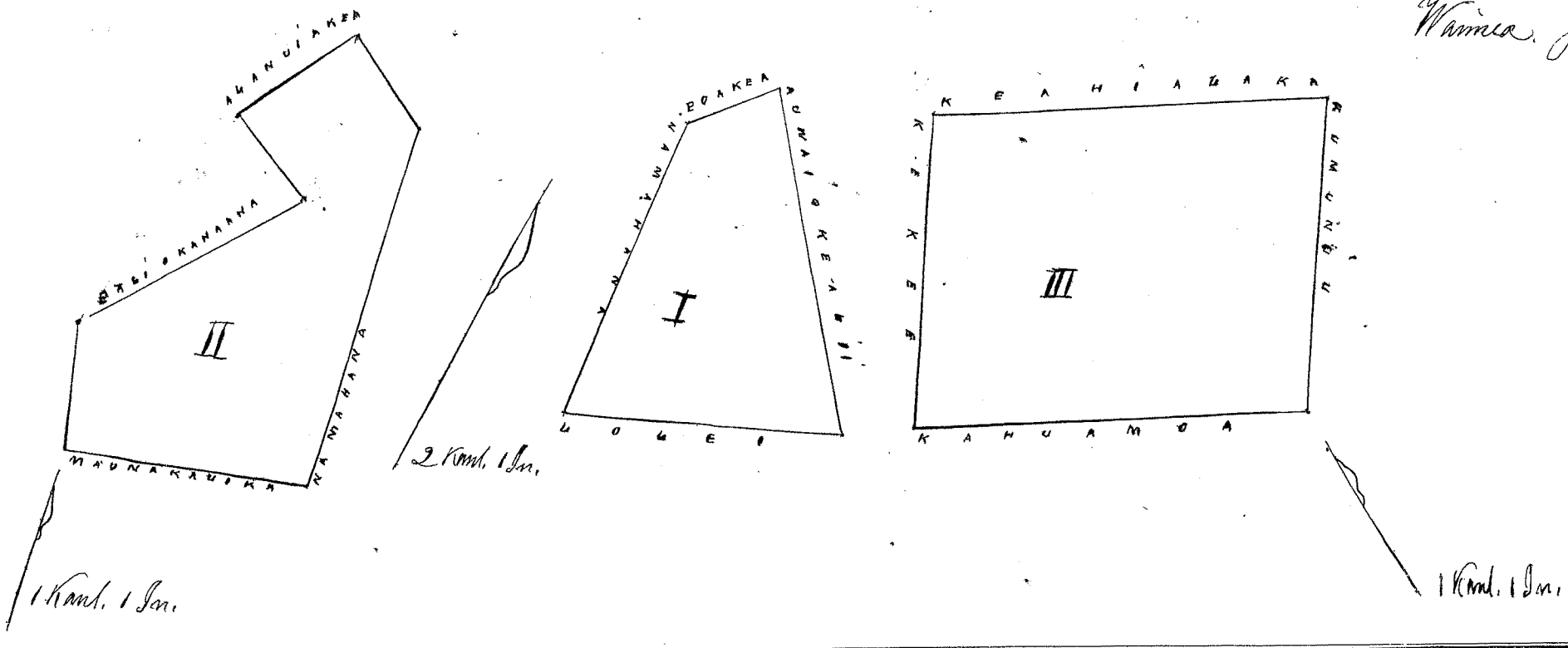
Maalaka o ka ihi o Pelekani, Waimea, Kona, Hawaii.

1 Loko, Pua ka inoa, Peni na Mokuna, Chormaka ana, ma ke kahi, A. Ho. o ka Loe Loei, alaila aku, A. 65° Ho. 3 50/100 kaul. e fili ana i ka Loe Loei, alaila aku, A. 40° Ho. 4 40/100 kaul. e fili ana i ka inoa o Healei, alaila aku, Ho. 40° Ho. 1 15/100 kaul. e fili ana i ka Loe "Peakea, alaila aku, Ho. 6° Ho. 4 kaul. e fili ana i ka Loe Namahana, e i kahi i Chormaka ai, e ili ana, 3 Ruda, 25 Peka.

2, Akahi Loko, Papaleka ka inoa, Peni na Mokuna, Chormaka ana ma ke pa fohaku, ma ke pahale o Mammakilikaka ka inoa, alaila aku, A. 10° Ho. 80 fauh. e fili ana i ke kula Konoheki, alaila aku, A. 45° Ho. 1 60/100 kaul. e fili ana i ka pali o Kaanana, alaila aku, A. 55° Ho. 68 fauh. e fili ana i ka pali o Kaanana, alaila aku, A. 20° Ho. 92 fauh. e fili ana i ka inoa, alaila aku, Ho. 50° Ho. 70 fauh. e fili ana i ke kula o Konoheki, alaila aku, Ho. 2° Ho. 2 30/100 kaul. e fili ana i ka Loe Namahana, alaila aku, Ho. 80° Ho. 1 60/100 kaul. e fili ana i ka pahale o "Mammakilikaka, a i kahi i Chormaka ai, e ili ana, 1 Ruda, 21 Peka.

3 Loko Pua ka inoa, Peni na Mokuna, Chormaka ana, ma ke kahi Ho. Ho. o ka Loe Kuumini, alaila aku, A. 35° Ho. 2 kaul. e fili ana i ka Loe Kuumini, alaila aku, A. 60° Ho. 2 50/100 kaul. e fili ana i ka Loe Keahakaka, alaila aku, Ho. 35° Ho. 2 kaul. e fili ana i ka Loko, Keke alaila aku, Ho. 61° Ho. 2 50/100 kaul. e fili ana i ka Loe Kahuama, a i kahi i Chormaka ai, e ili ana, 2 Ruda.

W. H. Pease, Waimea, Jan'y 10, 1857.

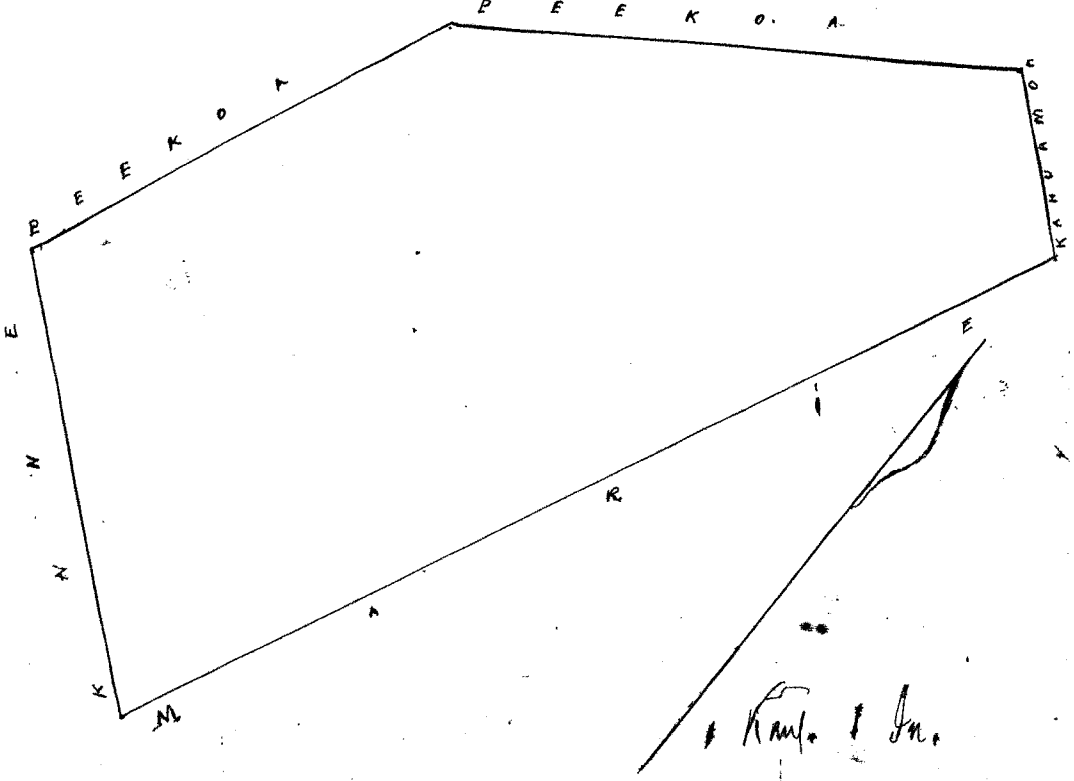


Uku Pau Lau \$6.00
W. H. Pease
G. M. Robertson
J. H. Smith
Lomuli
I. Kekaulahao
Mei 5 - 1857

Maalaka o ka inoa o Healei, ihi o Pelekani, Waimea, Kona, Hawaii.

Akahi Loe, "Kawainomona" ka inoa, Peni na Mokuna, Chormaka ana, ma ke kahi, A. Ho. o ka Loe Marie, alaila aku, A. 50° Ho. 1 kaul. e fili ana i ka Loko, "Kahuama, alaila aku, Ho. 55° Ho. 3 kaul. e fili ana i ka Loko, "Pekeka, alaila aku, Ho. 23° Ho. 2 50/100 kaul. e fili ana i ka Loko, "Pekeka, alaila aku, Ho. 50° Ho. 2 50/100 kaul. e fili ana i ka Loe o Kame, alaila aku, A. 24° Ho. 5 50/100 kaul. e fili ana i ka Loko o Marie, a i kahi i Chormaka ai, e ili ana, 1 Eka 19 Peka

W. H. Pease, Waimea, Jan'y 10, 1857.



Uhu Pau Loa \$6.00
W. Lee
Gm Robertson
J. H. Smith
J. Heaulahgo
Laurie

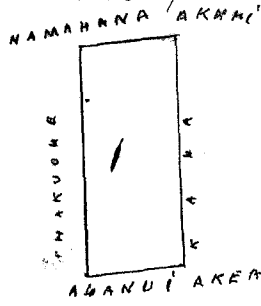

Honolulu, Mei, 5, 1857.

Ol. No. 6381 & 6272. Kea. ✓

Waimea, Kona, Hawaii.

1 Pahale, maloko o ka iti o Pelekani, Waimea, Kona, Hawaii,
Penei na Mokuna. E hoomaka ana, ma ke kahi, Hee, Hee, o ka pahale o Kala, alaila aku. A. 8° Hee, 1²⁰/₁₀₀ kaul. e fili ana
i ka pahale o Kala, alaila aku. A. 85° Hee, 50 fank, e fili ana i ka Loi o Namahana, akahi alaila aku. Hee, 8° Hee, 1²⁰/₁₀₀ kaul.
e fili ana i ka pahale o Hekeule, alaila aku. Hee, 85° Hee, fank. e fili ana i ka alanui aka, a i kahi i hoomaka ai, e ili
ana. 9 Peka.

2 Loi one kula, "Kahiskapinali ka iwa, maloko o ka iti, Halepua, Waimea,
Penei na Mokuna. E hoomaka ana, ma ke kahi, A. Hee, o na Loi o Kahopukopuka, alaila aku. A. 20° Hee, 1⁷⁰/₁₀₀ kaul. e fili ana i
ka alanui o Pelekani, alaila aku. Hee, 66° Hee, 5²⁰/₁₀₀ kaul. e fili ana i na Loi o Uhu, "Kahu, ma Heeromamao, alaila aku. Hee, 20°
1⁷⁰/₁₀₀ kaul. e fili ana i ka Loi o Kaunahāhā, ka iwa, alaila aku. A. 66° Hee, 5²⁰/₁₀₀ kaul. e fili ana i na Loi o Kahopukopuka,
a i kahi i hoomaka ai, e ili ana, 3 Kuda, 21 Peka.



W. H. Pease,
Waimea, Jan'y 10, 1857.

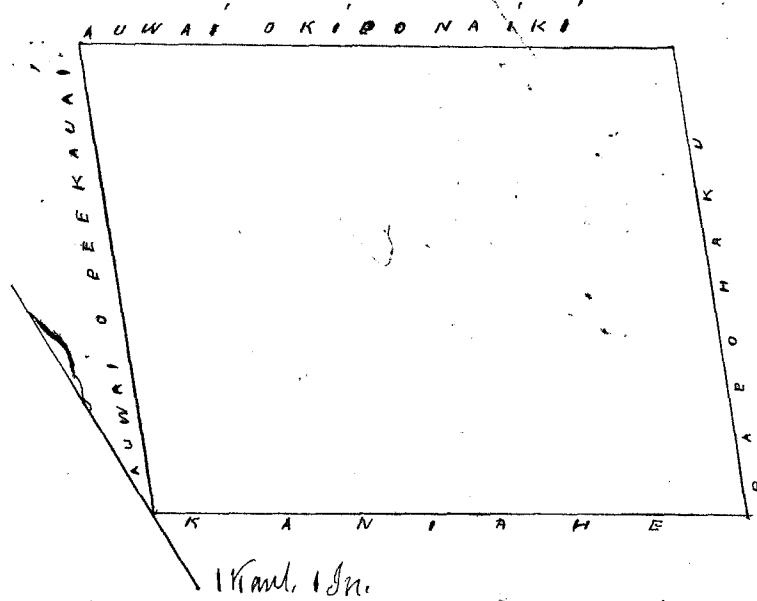
Uhu Pau Loa \$5.00
W. Lee
Gm Robertson
J. H. Smith
J. Heaulahgo
Laurie

Honolulu Mei, 5, 1857.

Ol. No. 3585, Hamanaha. ✓

Waimea, Kona, Hawaii.

Maloko o ka iti o Pelekani, Waimea, Kona, Hawaii,
Penei na Mokuna. E hoomaka ana, ma ka alanui o Pelekani, ma ka fa, ma ke kahi, A. Hee, o ka kula o Kaniāhe, alaila aku.
Hee, 60° Hee, 3¹⁰/₁₀₀ kaul. e fili ana i ka Loi o Kaniāhe, alaila aku. A. 20° Hee, 2⁵⁰/₁₀₀ kaul. e fili ana i ka fa fohaka, ma ke kahawai o Waimea,
alaila aku. A. 60° Hee, 3¹⁰/₁₀₀ kaul. e fili ana i ka alanui o Kipomāiki, alaila aku. Hee, 30° Hee, 2⁵⁰/₁₀₀ kaul. e fili ana i ka alanui o Pelekani,
a i kahi i hoomaka ai, e ili ana, 3 Kuda, 2 Peka.



W. H. Pease
Waimea, Jan'y, 22, 1857.

Uhu Pau Loa \$4.00
W. Lee
Gm Robertson
J. H. Smith
J. Heaulahgo
Laurie

Honolulu, Mei 5, 1857.

Ch. No. 6378 & 6267, Kaleka.

Waimoa, Kona, Hawaii.

Maloko o ka ili o Peckauai, Waimoa, Kona, Hawaii,

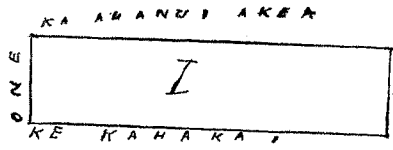
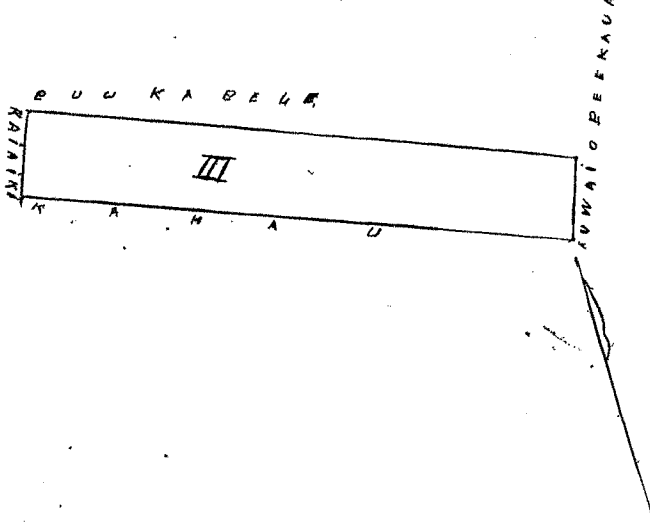
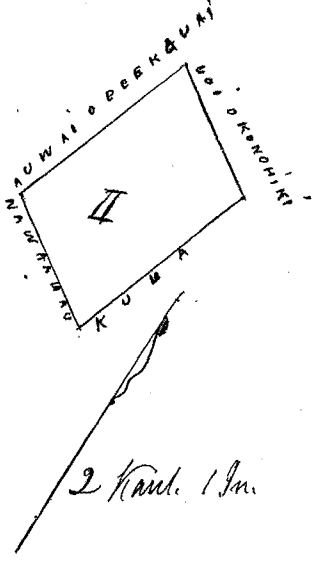
1 Pahale, maloko, ana, Kalauniki, Peni na Mohuna, E hoomaka ana, ma ka fumu me, koloke i kahakaa, me ana ka alamu akea, alaila ake. He, 31° No. 91° fank, e fili ana ka me, alaila ake, A, 60° No. 3° 30/100 kaul, ma ka kai, alaila ake, A, 30° He, 91° fank, e fili ana ka me, alaila ake, He, 60° He, 3° 30/100 kaul, e fili ana i ka alamu akea, a i kahi i hoomaka ai, e ili ana, 1 Ruda, 14 Peka.

2 Akahi Loi, ma kula, maloko o ka moor o Puki, Peni na Mohuna, E hoomaka ana, ma ka amwai o Peckauai, ma ka kahi, He, No. o ka Loi o Nawalanu, alaila ake, He, 55° He, e fili ana i ka Loi o Konoiki, 1° 59/100 kaul, alaila ake, He, 20° He, 2° 29/100 kaul, e fili ana i ke kula, alaila ake, A, 55° No. 159/100 kaul, e fili ana i ka Loi o Nawalanu, alaila ake, A, 20° He, 2° 29/100 kaul, e fili ana i ka amwai o Peckauai, a i kahi i hoomaka ai, e ili ana, 1 Ruda 10 Peka.

3 Alua Loi, maloko o ka moor o Auki, Peni na Mohuna, E hoomaka ana ma ka kahi, He, Hei, i ana Loi o Nawalanu, alaila ake, A, 20° He, 75° fank, e fili ana i ka amwai o Peckauai, alaila ake, A, 70° He, 5° 38/100 kaul, e fili ana, i ka moor o Pookapua, alaila ake, He, 20° No. 75° fank, e fili ana i ka Loi o Kainiki, alaila ake, He, 70° He, 5° 38/100 kaul, e fili ana, i ka moor o Kapan, a i kahi i hoomaka ai, e ili ana, 1 Ruda, 31 Peka.

W. H. Pease

Waimoa, Jan'y 10, 1851.



Uku Pau Loo

\$ 5.00

W. H. Pease
Gmt Robertson
J. S. Smith
Loane di
J. Kekaulahaas

1 14
1 10
1 31
E 1.0 15

Honolulu Mui. 3, 1851.

Ch. No. 6384, Lotoo, Opu.

Waimoa, Kona, Hawaii.

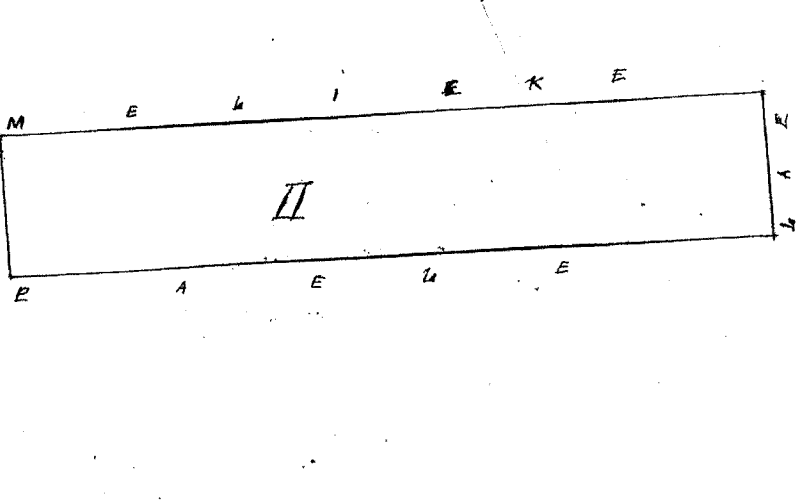
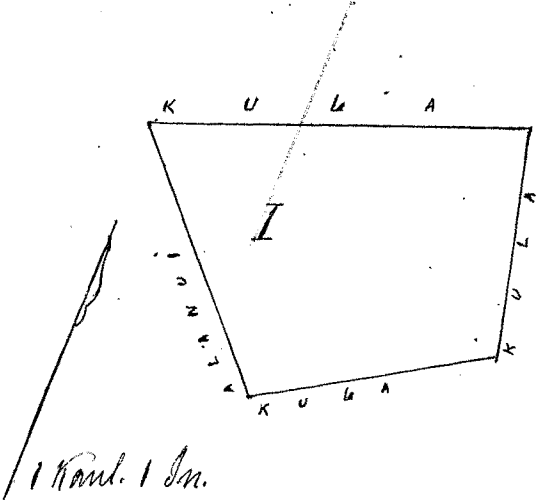
Maloko o ka ili o Peckauai, Waimoa, Kona, Hawaii,

1 Pahale, maloko o ka moor o "Papaanao" Peni na Mohuna, E hoomaka ana ma ka alamu akea, alaila ake, A, 70° He, 2 kaul, e fili ana i ke kula, alaila ake, He, 12° He, 1° 29/100 kaul, e fili ana i ke kula, alaila ake, He, 60° No. 1° 29/100 kaul, e fili ana i ke kula, alaila ake, A, 40° No. 1° 59/100 kaul, e fili ana i ka alamu akea, a i kahi i hoomaka ai, e ili ana 32 Peka.

2 Kahi Loi, maloko o ka moor o Namorekolu, Peni na Mohuna, E hoomaka ana, ma ka kahi, o ka amwai o Namorekolu, alaila ake, A, 68° No. 4 kaul, e fili ana i maabi o Paek, alaila ake, A, 22° He, 75° fank, e fili ana i ka amwai o Kipunaka, alaila ake, He, 68° He, 4 kaul, e fili ana i ka Loi o Melika, alaila ake, He, 22° No. 75° fank, e fili ana i ka Loi o Loo, a i kahi i hoomaka ai, e ili ana 1 Ruda 8 Peka.

W. H. Pease

Waimoa, Jan'y 22, 1851.



Uku Pau Loo

\$ 4.00

W. H. Pease
Gmt Robertson
Loane di
J. S. Smith
J. Kekaulahaas

Honolulu Mui. 5, 1851.

Cl. No. 6278. Kalanakahele.

Pekahaia

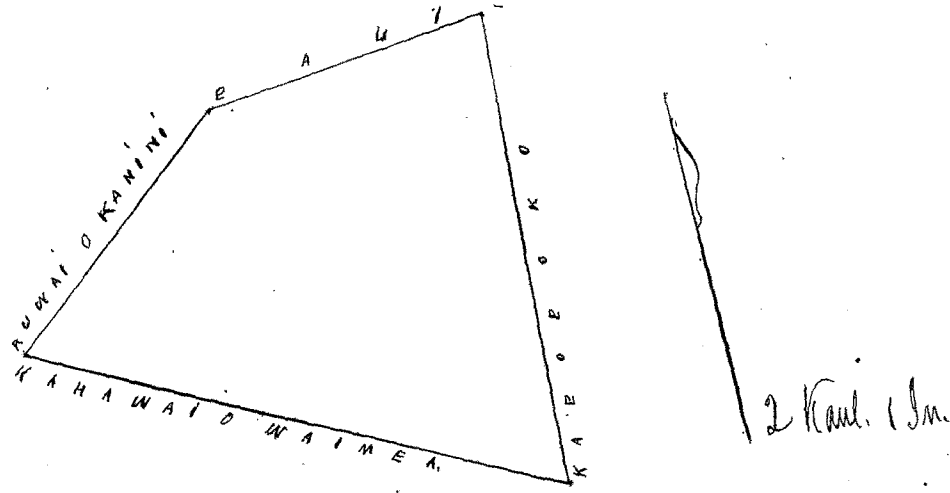
Waimoa, Kona, Hawaii, 173

Maloko o ka ili o Waiohale, Waimoa, Kona, Hawaii,

Puni na Mokuna. E hoomaka ana ma ka pa pohaku, kokoke i ka pali o Makihana, alaila aku. He 2° Ho. 5 kaul. e fili ana i ka moa o Kapuhohoke, alaila aku. A. 64° Ho. 5 2/100 kaul. e fili ana i ke kahawai o Waimoa, alaila aku. A. 57° Ho. 3 2/100 kaul. e fili ana i ka auwai o Kaniwa, alaila aku. A. 83° Ho. 3 kaul. e fili ana i ka pali o Makihana, a i kahi i hoomaka ai, e ili ana, 3 Kua 2 1/2 Perka.

W. H. Pease.

Waimoa, Jan'y. 11. 1857.



Uku Pau Loo

\$5.00

W. H. Pease

Geo. Robertson

J. H. Smith

Loisua

J. Kalanakahele

Honolulu, Mch. 5. 1857.

Cl. No. 6307. Keawe.

Pekahaia

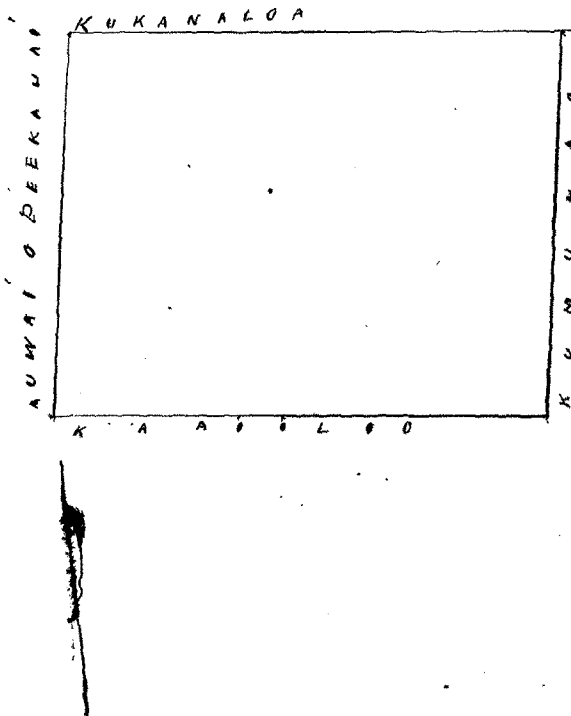
Waimoa, Kona, Hawaii,

Maloko o ka moa o Kumuho, ili o Kukanaloa, Waimoa, Kona, Hawaii,

Ahau Loo, Puni na Mokuna. E hoomaka ana ma ka auwai o Pekahaia, ma ka kahi, He. Ho. o kahi o Kukanaloa, alaila aku. He. 83° Ho. 2 2/100 kaul. e fili ana i ka moa o Kukanaloa, alaila aku. He. 10° Ho. 2 kaul. e fili ana i ke kahi o Kumuho, alaila aku. A. 82° Ho. 2 2/100 kaul. e fili ana i ka auwai o Pekahaia, a i kahi i hoomaka ai, e ili ana, 1 Eka.

W. H. Pease.

Waimoa, Jan'y. 10. 1857.



Uku Pau Loo

\$5.00

W. H. Pease

Geo. Robertson

J. H. Smith

Loisua

J. Kalanakahele

Honolulu, Mch. 5. 1857.

Cl. No. 6522. Hepea.

Pekahaia

Waimoa, Kona, Hawaii,

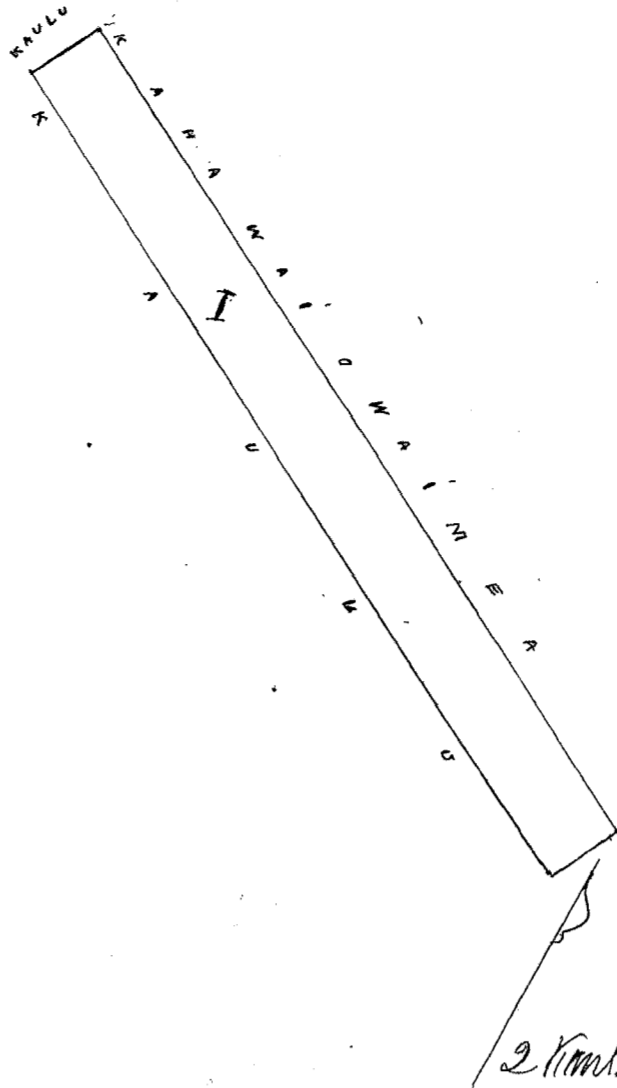
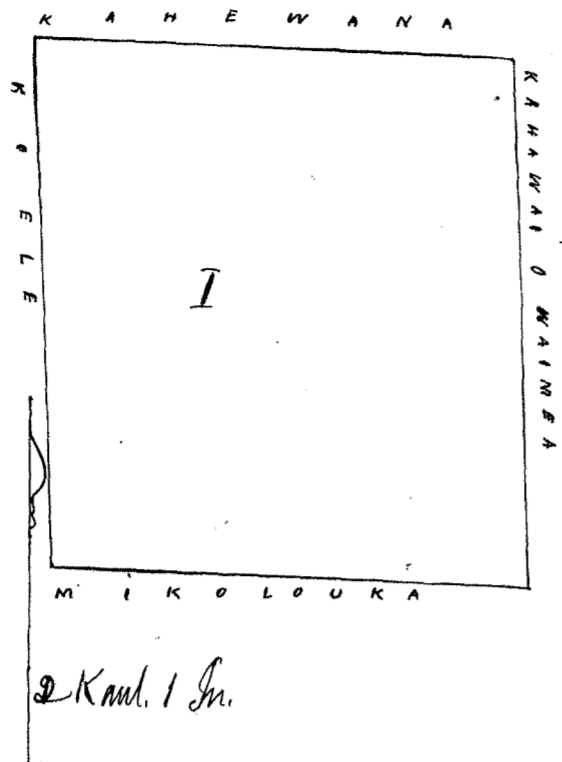
Maloko o ka ili o Kapahuaia, Waimoa, Kona, Hawaii,

1. Puni na Mokuna. E hoomaka ana, ma ka auwai o Hauka, ma ka kahi o Heuaka, alaila aku. He. 37° Ho. 80 fank. e fili ana i ka moa o Heuaka, alaila aku. A. 60° Ho. 10 kaul. e fili ana i ka ili o Hauka, alaila aku. A. 37° Ho. 80 fank. e fili ana i ka kahi o Hauka, alaila aku. He. 60° Ho. 10 kaul. e fili ana i ke kahawai o Waimoa, a i kahi i hoomaka ai, e ili ana, 3 Kua 8 Perka.

2. Puni na Mokuna. E hoomaka ana, ma kahi kahi, ma kahi pohaku, alaila aku. He. 2° Ho. 5 2/100 kaul. e fili ana i ka kahi o Kumuho, ma ka kahi o Mikolouka, alaila aku. He. 89° Ho. 5 kaul. e fili ana i ka kahi o Mikolouka, alaila aku. A. 2° Ho. 5 2/100 kaul. ma ka kahawai o Waimoa, alaila aku. A. 89° Ho. 5 kaul. e fili ana i ka kahi o Kumuho, a i kahi i hoomaka ai, e ili ana, 2 Eka 30 Perka.

W. H. Pease.

Waimoa, Jan'y. 11. 1857.



Ulu Pau Loa \$7.00
 W. Lee
 G. M. Robertson
 J. H. Smith
 Louie
 J. Heaulaha

Honolulu Nov. 5, 1857.

Pl. No. 6638. Namokulu.

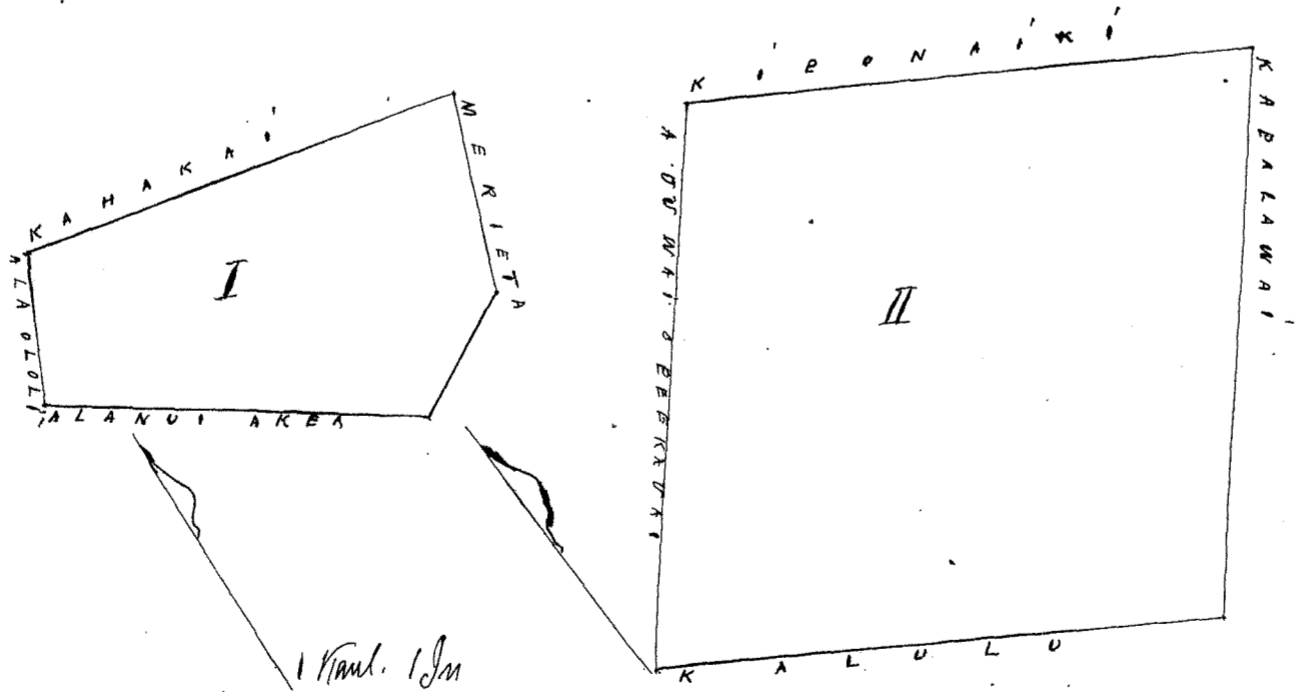
Waimea, Kona, Hawaii.

Maheka o ka ihi o Peckanae, Waimea, Kona, Hawaii.

1. Pahala, maheka o "Kerupoko" Puni na Mokuna. Chomaka ana ma ka ala ohe; hokohe i ka kahakai, alaila aka, Hee, 25° Ho, 80 fank, e pili ana i ka ala ohe; alaila aka, Hee, 58° Hee; 2 kaul. e pili ana ka alanui aka, alaila aka, A, 60° Hee, 75 links, e pili ana i ka pahala o Merieta, alaila aka, A, 19° Hee, 108/100 kaul. e pili ana i ka kahakai, e ili ana, 1 Kuda, 15 Tera.

2. Hee me kula, Kapaitakani, ka inoa, Puni na Mokuna. Chomaka ana ma ka alanui o Peckanae, ma kahi fohaka, alaila aka, Hee, 60° Hee, 3 kaul. e pili ana i ka ala o Kuluwa, alaila aka, A, 38° Hee, 3 kaul. e pili ana i ka ala o Kapatanae, alaila aka, A, 60° Ho, 3 kaul. e pili ana i ka ala o Hepekae, alaila aka, Hee, 38° Ho, 3 kaul. e pili ana i ka alanui o Peckanae, e i kahi i hoomaka ai, e ili ana, 3 Kuda 22 Tera. W. H. Pease.

Waimea, Jan'y 10, 1857.



Ulu Pau Loa \$5.00
 W. Lee
 G. M. Robertson
 J. H. Smith
 Louie
 J. Heaulaha

Honolulu Nov. 5, 1857.

Pl. No. 6273 & 6276, Kula.

Waima, Kona, Hawaii.

Maloko o Kaula, ili o Peckama, Waima, Kona, Hawaii.

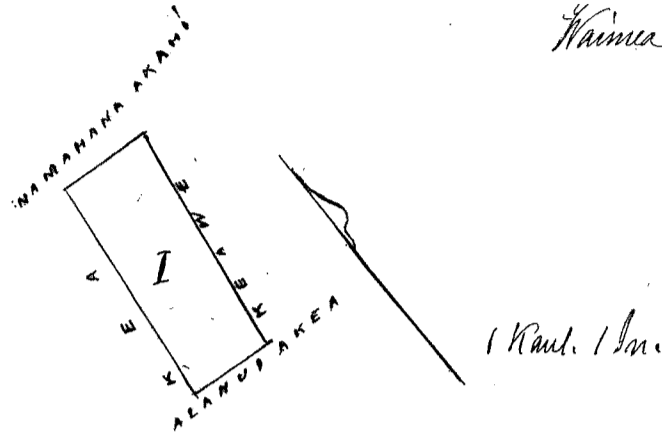
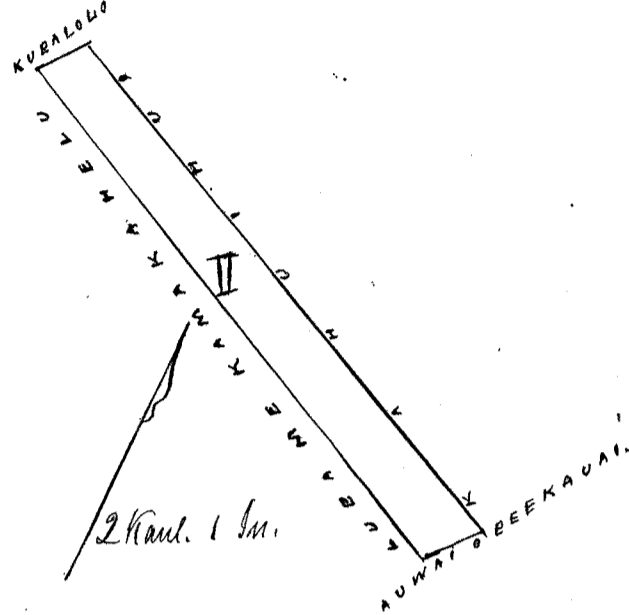
1 Pahale. Peni na Mokuna. E hoomaka ana ma ke kahi, Hee, Hee, o ka pahale o Heave, alaila aku. A. 8° He. 125/100 kaul. e pili ana i ka pahale o Heave, alaila aku. A. 85° He. 50 fank. e pili ana i ka kahi o Namahana akahi, alaila aku. Hee, 8° He. 125/100 kaul. e pili ana i ka pahale o Hee, alaila aku. Hee, 85° He. 50 fank. e pili ana i ka alanui ake, e ili ana, 9 Perka.

2 Ii me kula, maloko o ka ili o Hikiwaka Waima.

Peni na Mokuna. E hoomaka ana, ma ka pahale o Kupaloto, ma ke kahi, A. He. o kahi Ii o Konoiki, alaila aku. A. 40° He. 60 fank. e pili ana i ka pahale o Kupaloto, alaila aku. Hee, 65° He. 650/100 kaul. e pili ana i ka alanui o Kahuwahi, alaila aku. Hee, 40° He. 60 fank. e pili ana i ka alanui o Peckama, alaila aku. A. 65° He. 650/100 kaul. e pili ana i ma ka alanui, ma Kamakahu, a i kahi i hoomaka ai, e ili ana, 1 Kula, 20 Perka.

W. H. Pease.

Waima, Jan'y 10, 1851.



Wm Pau Loa \$4.00
W. H. Pease
G. M. Robertson
J. H. Smith
J. H. Kaulahao
Loamed

Honolulu Mei 5, 1851.

Pl. No. 6277 & 6278, Iliwahi.

Waima, Kona, Hawaii.

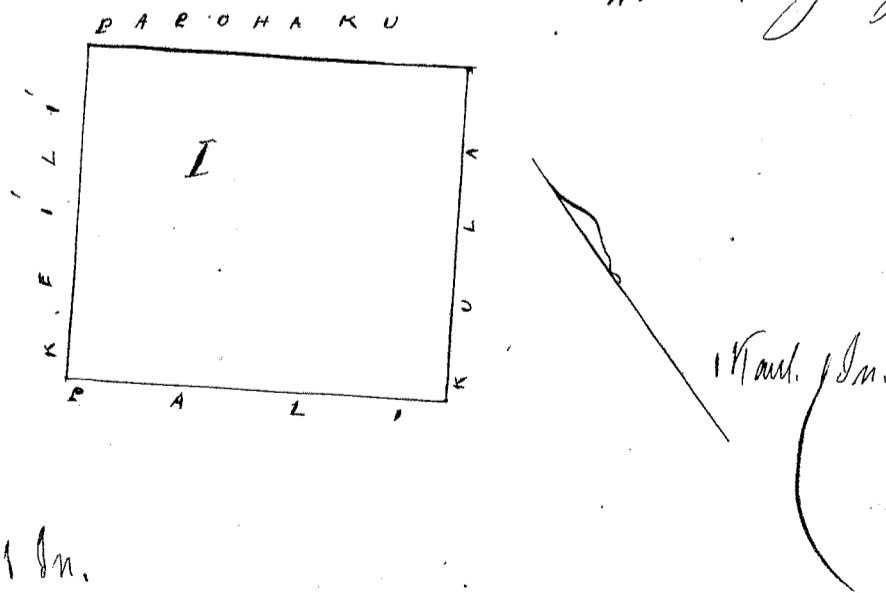
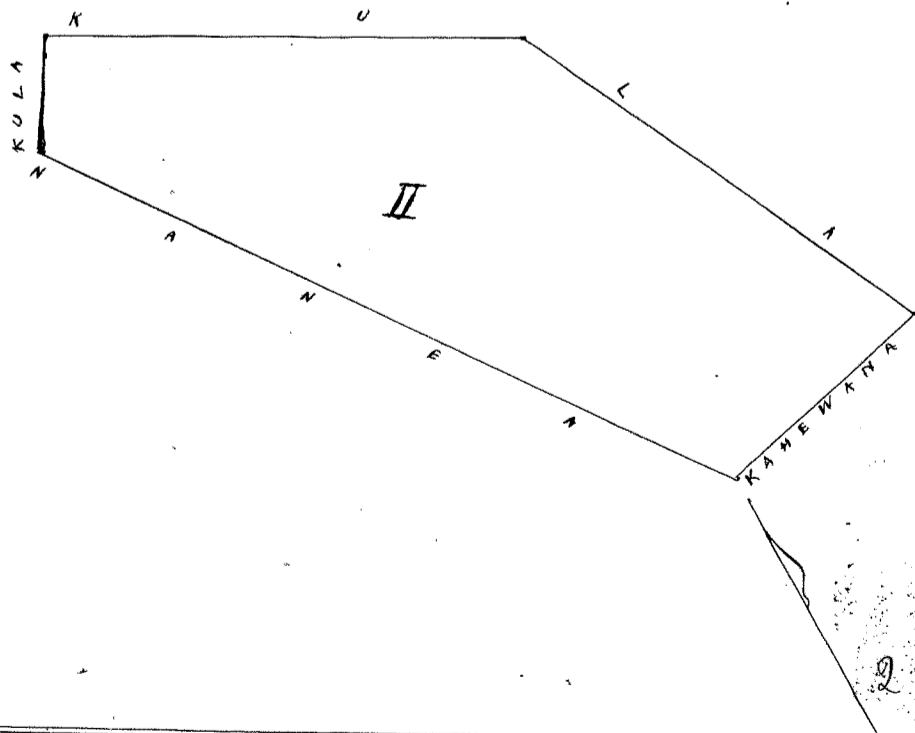
1 Maloko o ka ili o Nani, Waima, Kona, Hawaii.

Pahale. Peni na Mokuna. E hoomaka ana, ma kahi pa pohaka, kokole i ka alanui o Peckama, alaila aku. Hee, 40° He. 125/100 kaul. e pili ana i ke kula, alaila aku. A. 50° He. 2 kaul. e pili ana, i ka pahale, alaila aku. A. 40° He. 125/100 kaul. e pili ana i ka pahale o Hee, alaila aku. Hee, 50° He. 2 kaul. e pili ana i ka pa pohaka, ma ka alanui o Peckama, a i kahi i hoomaka ai, e ili ana, 1 Kula, 16 Perka.

2 Ii me kula, Maloko o ka ili o Kapaewahi, Peni na Mokuna. E hoomaka ana ma ke kahi, Hee, Hee, o ka alanui o Kapaewahi, alaila aku. A. 77° He. 250/100 kaul. i ke kula o Kahuwahi, alaila aku. A. 25° He. 5 kaul. e pili ana i ke kula o Konoiki, kokole i ka ala haiki, alaila aku. A. 60° He. 5 kaul. e pili ana i ke kula, alaila aku. Hee, 30° He. 125/100 kaul. e pili ana i ke kula, alaila aku. Hee, 35° He. 8 kaul. e pili ana i ka ili o Nani, a i kahi i hoomaka ai, e ili ana, 2 Kula, 28 Perka.

W. H. Pease

Waima, Jan'y 10, 1851.



Wm Pau Loa \$6.00
W. H. Pease
G. M. Robertson
J. H. Smith
Loamed
J. H. Kaulahao

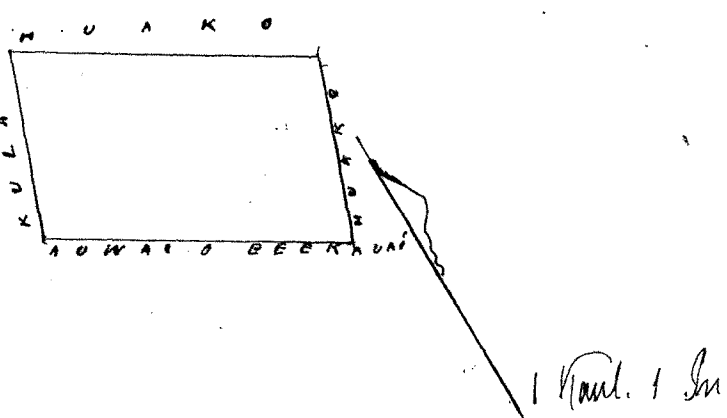
Honolulu Mei 5, 1851.

Ol. No. 6379. Kaulahala.

Waimoa, Kona, Hawaii.

Makua o ka ili o Kaula, Waimoa, Kona, Hawaii.
Kua Loi, Peni na Mokuna. E hoomaka ana, ma ka Loi o Huaka, alaila aka. A. 60° Hr. 160/100 kaul. e fili ana i ke kaula o Huaka, alaila aka. He. 25° Hr. 1 kaul. e fili ana i ke kaula o Konoiki, alaila aka. He. 60° E. 160/100 kaul. e fili ana i ka auwai o Peekana, alaila aka. A. 25° Hr. 1 kaul. e fili ana i na Loi o Huaka, a i kahi i hoomaka ai, e ili ana, 25 Perka.

W. H. Pease.
Waimoa, Jan. 10, 1857.



Uhu Pau Loa \$3.00
W. H. Pease
G. M. Robertson
J. H. Smith
Lounsi
I. Mokuahala


Konoike Ma. 5. 1857.

Ol. No. 6310. Kahua.

Waimoa, Kona, Hawaii.

Makua o ka moa, Keana, ili o Puhuhunui, Waimoa, Kona, Hawaii.
Kua Loi, ma auwai, Peni na Mokuna. E hoomaka ma, ma ka auwai o Peekana, ma ka kahi, He. Hr. o Kanofohaka, alaila aka. He. 89° Hr. 450/100 kaul. e fili ana i ka moa o Keana, alaila aka. He. 8° Hr. 100/100 kaul. e fili ana i ka ili o Kapaama, alaila aka. A. 89° Hr. 450/100 kaul. e fili ana i ka moa o Kapaama, alaila aka. A. 8° Hr. 100/100 kaul. e fili ana i ka auwai o Peekana, a i kahi i hoomaka ai, e ili ana, 1 Kaula, 38 Perka.

W. H. Pease.
Waimoa, Jan. 10, 1857.



Uhu Pau Loa \$4.00
W. H. Pease
G. M. Robertson
J. H. Smith
Lounsi
I. Mokuahala


Konoike Ma. 5. 1857.

Ol. No. 6533. Tawao.

Waimoa, Kona, Hawaii.

Makua o ka moa o Kaula, ili o Kapaama, Waimoa, Kona, Hawaii.
Kahi Loi, ma kaula, Peni na Mokuna. E hoomaka ana ma kaula Konoiki, ma ka auwai o Peekana, alaila aka. He. 70° Hr. 365/100 kaul. e fili ana i ka Loi o Peekana, alaila aka. A. 15° Hr. 70 fank. e fili ana i ke kaula o Konoiki, alaila aka. A. 70° Hr. 365/100 kaul. e fili ana i ka auwai o Kapaama, alaila aka. He. 15° Hr. 70 fank. e fili ana i ka auwai o Peekana, a i kahi i hoomaka ai, e ili ana, 1 Kaula, 3 Perka.

W. H. Pease.
Waimoa, Jan. 10, 1857.



Uka Pau Loa \$4.00
W. H. Ke
G. M. Robertson
J. H. Kaulahao
J. H. Smith
Lanani

Honolulu Mei 5. 1857.

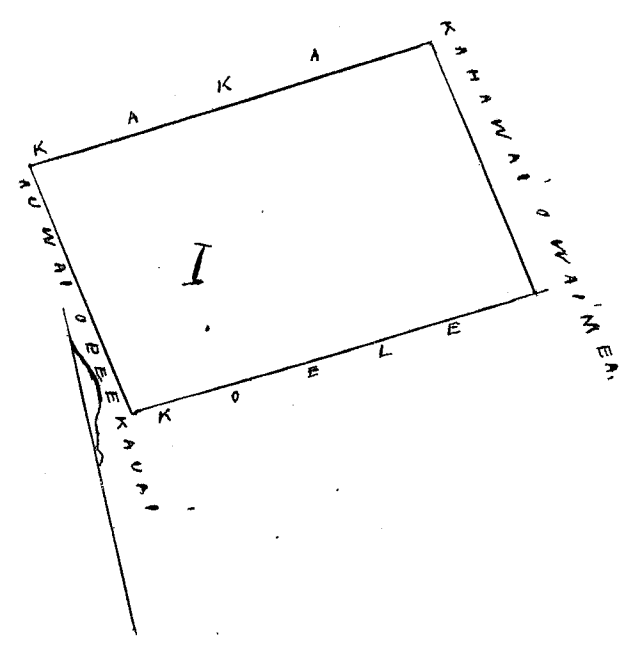
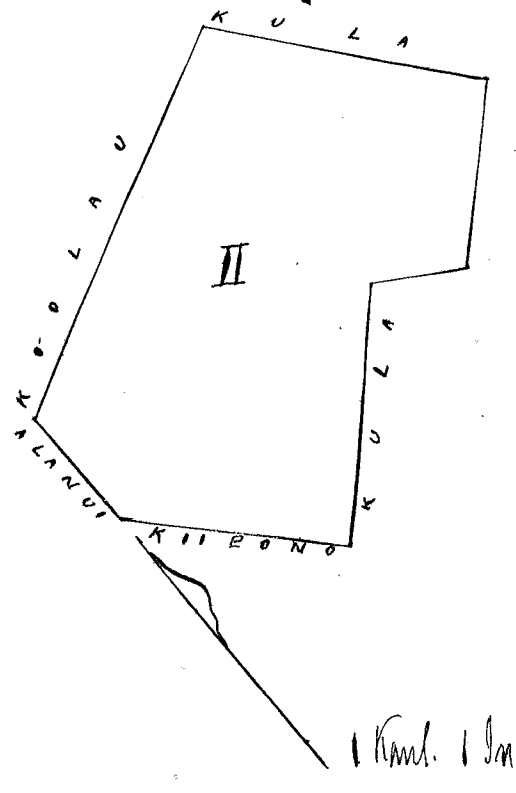
Ol. No. 6539 & 6643. Nahaka.

Waimua, Kona, Hawaii.

1 Akahi Lii, maloko o ka ili o Nania, Waimua, Kona, Hawaii.
Puni na Mokuna. E hoomaka ana, ma ke kahi, Hee. No. o ma Lii, Kaka, alaila aka. A. 87° Hee, 2²/₁₀₀ kaul. e pili ana i ma Lii o Kaka, alaila aka. Hee. 10° Hee, 14⁰/₁₀₀ kaul. e pili ana, i ke kahawai o Waimua, alaila aka. Hee. 87° Hee, 2²/₁₀₀ kaul. e pili ana i ke koohe, alaila aka. A. 10° No. 14⁰/₁₀₀ kaul. e pili ana, i ka auwai o Peckana, a i kahi i hoomaka ai, e ili ana. 1 Puda & Perka.

2 Pahale, me kula, maloko o ka ili o Makawohi, Waimua.
Puni na Mokuna. E hoomaka ana, ma ke kahi, Hee. No. o ka pahale o Hoolan, alaila aka. Hee. 1° Hee, 72 frank. e pili ana i ka atamui, hokoke i ke kahawai, alaila aka. Hee. 43° Hee, 12⁰/₁₀₀ kaul. e pili ana i ka hale o Kiihono, alaila aka. A. 45° Hee, 13⁰/₁₀₀ kaul. e pili ana, i ke kula o Hoolan, alaila aka. Hee. 62° Hee, 57 frank. e pili ana i ke kula Koohehiki, alaila aka. A. 45° Hee, 1 kaul. e pili ana, i ke kula o Koohehiki, alaila aka. A. 40° No. 15⁰/₁₀₀ kaul. e pili ana i ke kula Koohehiki, alaila aka. Hee. 64° No. 2²/₁₀₀ kaul. e pili ana i ka pahale o Hoolan, a i kahi i hoomaka ai, e ili ana. 1 Puda 26 Perka.

W. H. Pease,
Waimua, Jan'y 22, 1857.



Uka Pau Loa \$4.00
W. H. Ke
G. M. Robertson
J. H. Smith
J. H. Kaulahao
Lanani

Honolulu Mei 5. 1857.

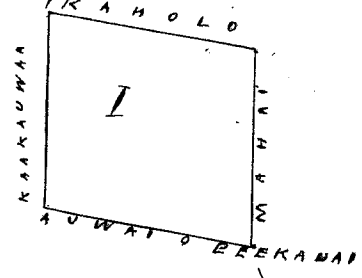
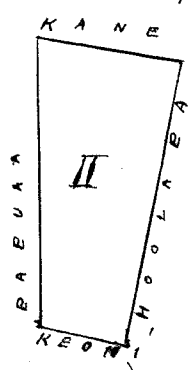
Ol. No. 6568. Egere, Tub.

Waimua, Kona, Hawaii.

Maloko o ka ili o Peckana, Waimua, Kona, Hawaii.
1 Akahi Lii, me kula, Maloko o ka mo'o "Kahikihi", Puni na Mokuna. E hoomaka ana, ma ke kahale o Heke, ma ke auwai o Peckana, alaila aka. Hee. 25° Hee, 1 kaul. e pili ana i ka Lii o Mahai, alaila aka. Hee. 53° No. 1⁰/₁₀₀ kaul. e pili ana i ka Lii o Kahiko, alaila aka. A. 25° No. 1 kaul. e pili ana i ka Lii o Heke, alaila aka. A. 55° Hee, 1⁰/₁₀₀ kaul. e pili ana i ka auwai o Peckana, a i kahi i hoomaka ai, e ili ana. 14 Perka.

2 Pahale, maloko o ka mo'o "Keahi", Puni na Mokuna. E hoomaka ana, ma ke kahi, Hee. No. o ka Lii, Heke, alaila aka. A. 40° Hee, 15⁰/₁₀₀ kaul. e pili ana i ka Lii o Heke, alaila aka. A. 50° No. 75 frank. e pili ana i ke kula, me kahale o Nani, alaila aka. Hee. 30° No. 15⁰/₁₀₀ kaul. e pili ana i kahi pa puu, alaila aka. Hee. 50¹/₂ Hee, 48 frank. a i kahi i hoomaka ai, e ili ana. 14 Perka.

W. H. Pease,
Waimua, Jan'y 22, 1857.



Uku Pau Loa \$3.00

W. H. Bee
G. M. Robertson

J. H. Smith

Louise

Honolulu Mei. 5. 1857.

J. Kekaulaha

Cl. No. 6278. Matakakalaka.

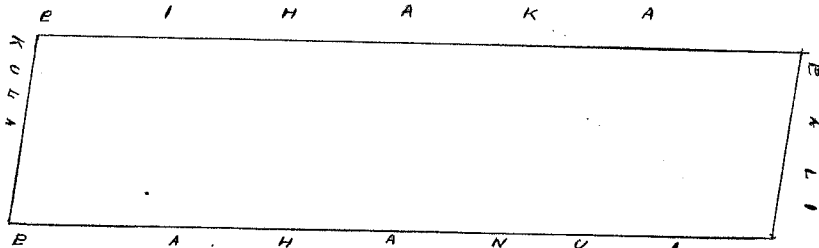
Waima, Kona, Hawaii.

Makalo o ka ihi o Waiholo, Waima, Kona, Hawaii.

Puni na Mokuna. O hoomaka ana ma ke kahi, Hee. Ho. o ke kula o Pahanni, alaila aka. A. 6° Hee. 4 kaul. e pili ana i ke kula o Loi, Pahanni, alaila aka. A. 77° Ho. 1 kaul. e pili ana i ka pa fohaku. kokeke i ka pahi o Makihana, alaila aka. Hee. 6° Ho. 4 kaul. e pili ana i ka aia o Pahaka, alaila aka. Hee. 77° Hee. 1 kaul. e pili ana i ke kula o Kaulaiki, a i kahi i hoomaka ai, e ibi ana. 22 Perka.

W. H. Pease

Waima, Jan'y 22, 1857.



Uku Pau Loa \$4.00

W. H. Bee
G. M. Robertson

J. H. Smith

Louise

Honolulu Mei. 5. 1857.

J. Kekaulaha

Cl. No. 6382. Kalawia.

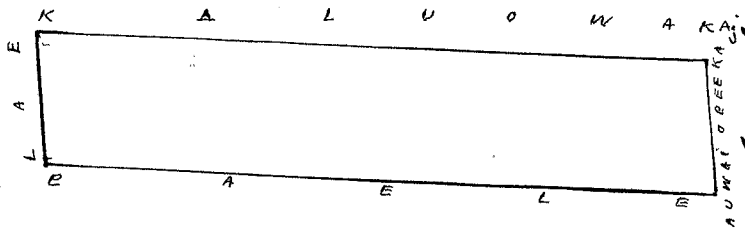
Waima, Kona, Hawaii.

Makalo o ka aia o Kaulaiki, ihi o Peekana, Waima, Kona, Hawaii.

Akahi Loi, me kula. Puni na Mokuna. O hoomaka ana, ma ka aia o Peekana, ma ke kahi, Hee. Hee. o na Loi o Chuihi, alaila aka. A. 64° Ho. 35 1/100 kaul. e pili ana i ka aia o Kalawia, alaila aka. Hee. 20° Ho. 10 fank. e pili ana i ka Loi o Loi, alaila aka. Hee. 64° Hee. 35 1/100 kaul. e pili ana o Pahe, alaila aka. A. 20° Hee. 10 fank. e pili ana i ka aia o Peekana, a i kahi i hoomaka ai, e ibi ana. 31 Perka.

W. H. Pease

Waima, Jan'y 22, 1857.



1 Kaul. 1 In.

Uku Pau Loa \$4.00

W. H. Bee
G. M. Robertson

J. H. Smith

Louise

Honolulu Mei. 5. 1857.

J. Kekaulaha

Cl. No. 6666. Maalo.

Waima, Kona, Hawaii.

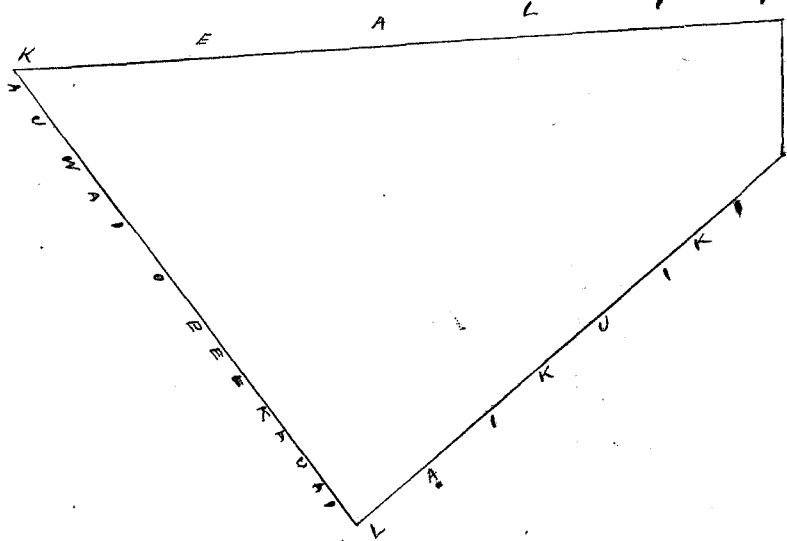
Akahi Loi, Lika aia, ka aia makalo, o ka aia o Keali'i ihi o Peekana, Waima, Kona, Hawaii.

Puni na Mokuna. O hoomaka ana, ma ka aia o Peekana, ma ke kahi o Keali'i, alaila aka. A. 49° Hee. 3 kaul. e pili ana i ka aia o Peekana, alaila aka. A. 45° Ho. 3 kaul. e pili ana i ka Lika, Leaka, ihi, alaila aka. Hee. 85° Ho. 10 fank. alaila aka. Hee. 8° Hee. 4 kaul. e pili ana i ka Lika. Keali'i, a i kahi i hoomaka ai, e ibi ana. 2 Kaula 13 Perka.

W. H. Pease

Waima, Jan'y 22, 1857.

1 Kaul. 1 Sm.



Uku Pau Loa \$4.00
 W. Lee
 G. M. Robertson
 J. H. Smith

Honolulu, Mai. 5. 1851.

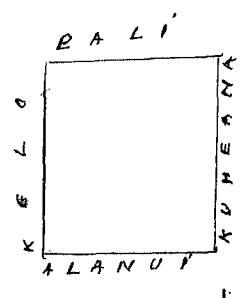
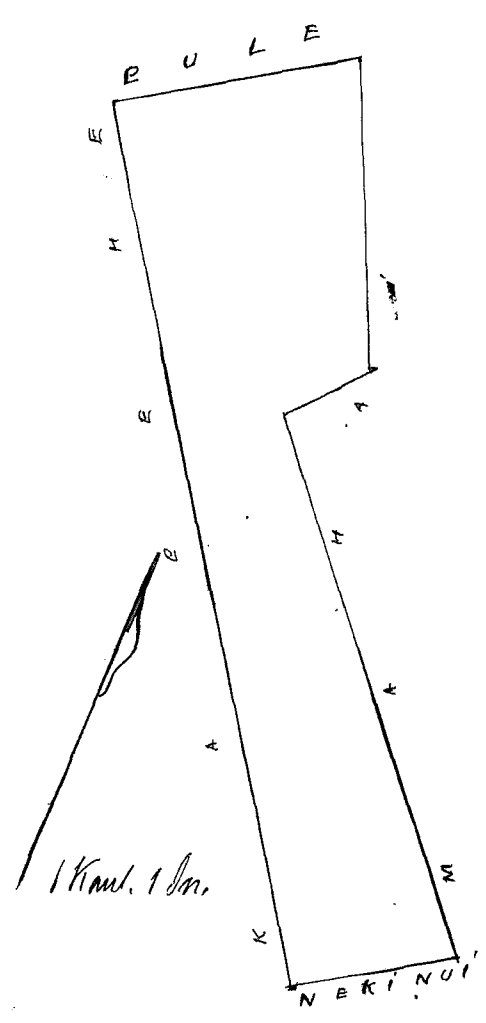
Loaned
 S. Ketaulakao

Pl. No. 6694. Leimakulo.

Waima, Kona, Hawaii.

Makua, ka mo o Kakaunua, iti o Pelekani, Waima, Kona, Hawaii;
 1. Aha Loo, Penei na Mokuna. E hoomaka ana, ma ke kihi, A. Ho, o ka Loo o Pule, alaila aha, Ho, 25° Ho, 1700 kaul, e pili ana i ka Loo o Mahai, alaila aha, Ho, 40° Ho, 50 fank, alaila aha, Ho, 40° Ho, 3 kaul, e pili ana i ka Loo o Mahai, alaila aha, Ho, 58° Ho, 90 fank, e pili ana i ka Loo o Kekani, alaila aha, A, 34° Ho, 4900 kaul, e pili ana i ka Loo o Kapeha, alaila aha, A, 58° Ho, 13400 kaul, e pili ana i ka Loo o Pule, e i kahi i hoomaka ai, e iti ana, 1 Kaula, 26 Perka.
 2. Pahala, makua o ka mo o Konepoko, iti o Pelekani, Waima
 Penei na Mokuna. E hoomaka ana ma ke kihi, Ho, Ho, o ka pahala o Huhana, alaila aha, A, 5° Ho, 1 kaul, e pili ana i ka pahala o Kelo, alaila aha, A, 85° Ho, 90 fank, e pili ana i ka pahala, alaila aha, Ho, 5° Ho, 1 kaul, e pili ana i ka pahala o Huhana, alaila aha, Ho, 85° Ho, 90 fank, e pili ana i ka alana, e i kahi i hoomaka ai, e iti ana, 14 Perka. W. H. Pease

Waima, Jan. 22, 1851



1 Kaul. 1 Sm.

Uku Pau Loa \$4.00
 W. Lee
 G. M. Robertson
 J. H. Smith

Loaned
 S. Ketaulakao

Honolulu, Mai. 5. 1851.

Cl. No. 6336 & 6589. Kalofofukofuola.

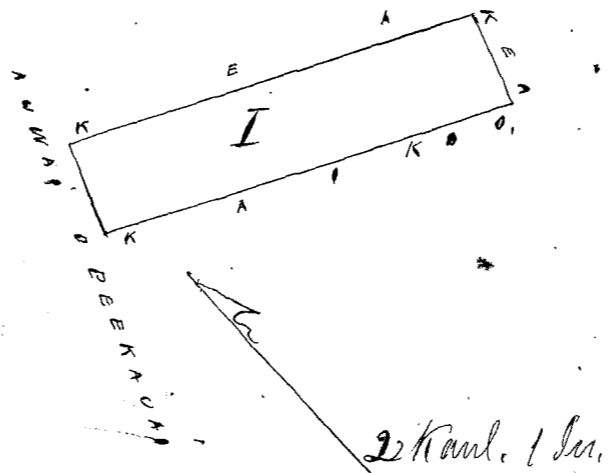
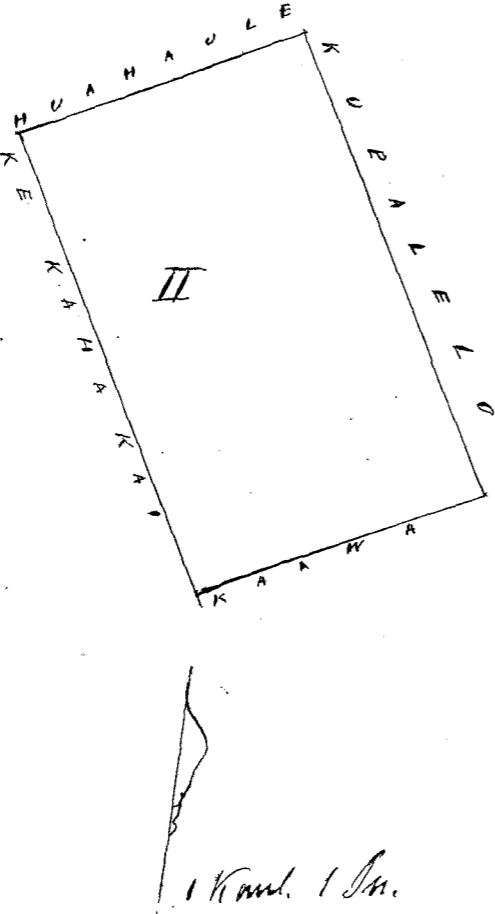
Waimua, Kona, Kauai.

1. Maloko o ka moa o Kuumakaha, ihi o Halepua, Waimua, Kona, Kauai.
 Alua Lii, Puni na Mokuna, Chormaka ana, ma ka kahi, A. Ho. o ka Lii o kea, alaila aken. Ho. 20° Ho. 1 kaul. e fili ana i ka auwai o Pekeawai, alaila aken. Ho. 66° Ho. 4 50/100 kaul. e fili ana i ka Lii o Kakeroo, alaila aken. A. 20° Ho. 1 kaul. e fili ana i ka kula o Kea, alaila aken. A. 66° Ho. 4 50/100 kaul. e fili ana i ka Lii o Kea a i kahi i hoomaka ai, e ili ana, 1 Kuda 32 Terka.

2. Kula, maloko o ka ihi o Kalaaukale, Ahupuae o Makawahi, Kona, Kauai.
 Puni na Mokuna, Chormaka ana, ma ka pahale o Kaawa, kaka i ke kahakai, alaila aken. A. 62° Ho. 1 00/100 kaul. e fili ana i ka pahale o Kaawa, alaila aken. A. 30° Ho. 2 50/100 kaul. e fili ana i ka kula o Kupalala, alaila aken. Ho. 62° Ho. 1 00/100 kaul. e fili ana i ka kula o Honahoua, alaila aken. Ho. 42° Ho. 2 00/100 kaul. e fili ana i ke kahakai, e i kahi i hoomaka ai, e ili ana, 1 Kuda 26 Terka.

W. H. Pease.

Waimua, Jan'y 22, 1851.



Uku Pau Loo
 W. H. Pease
 Gm Robertson
 O. H. Smith

85.00

Honolulu Mei 5. 1851.

Louisi
 I. Heaulaha

Cl. No. 5612. Kaha.

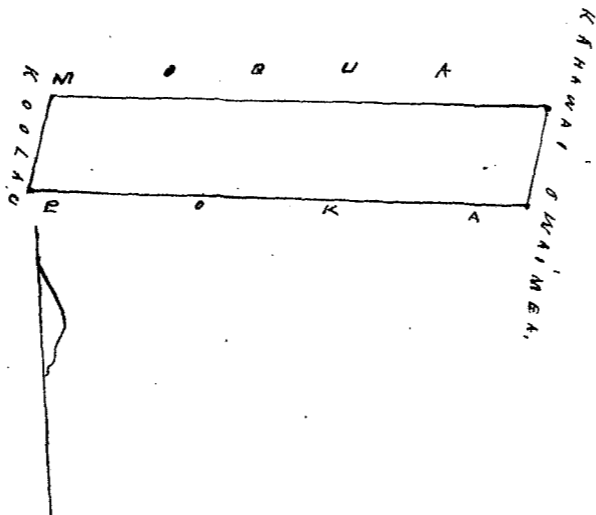
Waimua, Kona, Kauai.

Maloko o ka ihi o Halepua Waimua, Kona, Kauai.

Alua Lii ana kula. Puni na Mokuna, Chormaka ana ma ka Lii o Paka, alaila aken. Ho. 85° Ho. 5 20/100 kaul. e fili ana i ka Lii o Paka, alaila aken. A. 15° Ho. 1 kaul. e fili ana i ke kahawai o Waimua, alaila aken. A. 85° Ho. 5 20/100 kaul. e fili ana i ka Lii o Mokuna, alaila aken. Ho. 15° Ho. 1 kaul. e fili ana i ka Lii o Hoala, e i kahi i hoomaka ai, e ili ana, 2 Kuda 2 Terka

W. H. Pease

Waimua, Jan'y. 10. 1851.



Uku Pau Loo
 W. H. Pease
 Gm Robertson
 O. H. Smith

84.00

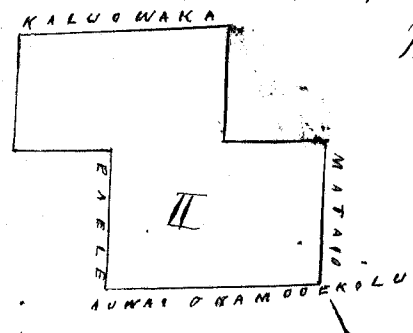
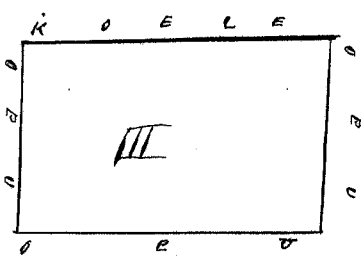
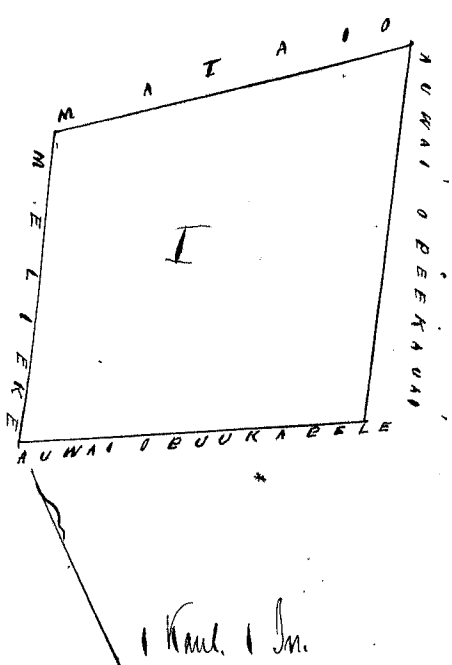
Honolulu Mei 5. 1851.

Louisi
 I. Heaulaha

Makua, ka mo'o o Namookeolu, ihi o Peekana'i, Waima, Kona, Hawaii.
 1. Akahi Loe, Peni na Mokuna. O hoomaka ana i ka auwai o Pookapuka, ma ke kahi, Hee, Ho, i ka Loe, Matau, alaila aku. Hee, 70° Ho, 120/100 kaul. e fili ana i ka auwai o Pookapuka, alaila aku. A. 30° Ho, 2 kaul. e fili ana i ka auwai o Peekana'i, alaila aku. A. 81° Ho, 122/100 kaul. e fili ana i ka Loe Matau, alaila aku. Hee, 30° Ho, 124/100 kaul. e fili ana i ka Melike, a i kahi i hoomaka ai, e ili ana, 11 Perka.

2. Ana Loe, Peni na Mokuna, O hoomaka ana, ma ka auwai o Namookeolu, ma ke kahi, A. Ho, o ka Loe o Matau, alaila aku. A. 68° Ho, 140/100 kaul. ma ka auwai o Namookeolu, alaila aku. A. 26° Ho, 75 fank. e fili ana, i ka Loe o Pahe, alaila aku. A. 68° Ho, 57 fank. alaila aku. A. 26° Ho, 60 fank. alaila aku. Hee, 68° Ho, 140/100 kaul. e fili ana i ka Loe o Kaluowaka, alaila aku. Hee, 26° Ho, 60 fank. alaila aku. Hee, 68° Ho, 57 fank. alaila aku. Hee, 26° Ho, 75 fank. e fili ana i ka Loe o Matau, a i kahi i hoomaka ai, e ili ana, 23 Perka.

3. Akahi Loe, Peni na Mokuna. O hoomaka ana, ma ke kahi, A. Ho, o ka koke o Keliakona, alaila aku. A. 66° Ho, 140/100 kaul. e fili ana i ka auwai o Ipu, alaila aku. A. 27° Ho, 1 kaul. e fili ana i ka Loe o Ipu, alaila aku. Hee, 66° Ho, 140/100 kaul. e fili ana i ka koke, alaila aku. Hee, 27° Ho, 1 kaul. e fili ana i ka koke, a i kahi i hoomaka ai, e ili ana, 25 Perka.




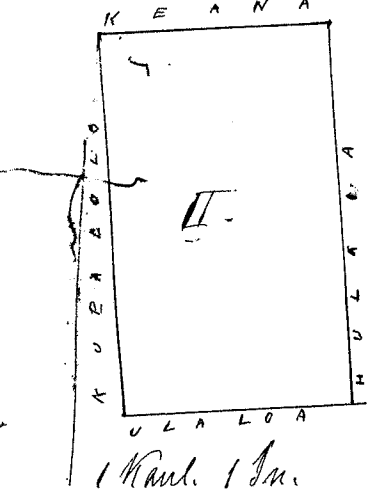
W. H. Pease
 Waima, Jan'y 28, 1851.

Uku Pau Loo \$4.00
 W. H. Pease
 G. M. Robertson
 J. H. Smith
 Louisa
 J. Kekaualakao

Honolulu Mei 5, 1851.

1. Pahale, makua, o ka ihi o Poulama, Mekawahi, Kona, Hawaii.
 Peni na Mokuna. O hoomaka ana ma ke kahawai o Waima, ma ke kahi, alaila aku. A. 88° Ho, 125/100 kaul. e fili ana i ke kahi alaila aku. Hee, 2° Ho, 1 kaul. e fili ana i ke kahi, alaila aku. Hee, 88° Ho, 125/100 kaul. e fili ana i ka pahale o Kalaupaha, alaila aku. A. 2° Ho, 1 kaul. e fili ana i ka kahawai o Waima, a i kahi i hoomaka ai, e ili ana, 20 Perka.

2. Akahi Loe, makua o ka mo'o o Hulunua, ihi o Puhulunua, Waima, Kona, Hawaii.
 Peni na Mokuna. O hoomaka ana, ma ke kahi, A. Ho, o ka Loe o Kupaletu, alaila aku. A. 83° Ho, 120/100 kaul. e fili ana i ka mo'o o Keana, alaila aku. Hee, 7° Ho, 2 kaul. e fili ana i ka pahale o Hulunua, alaila aku. Hee, 83° Ho, 120/100 kaul. e fili ana i ka mo'o o Uluwa, alaila aku. A. 7° Ho, 2 kaul. e fili ana i ka Loe o Kupaletu, a i kahi i hoomaka ai, e ili ana, 38 Perka.



W. H. Pease
 Waima, Jan'y 22, 1851.

Uku Pau Loo \$3.00
 W. H. Pease
 G. M. Robertson
 J. H. Smith
 Louisa
 J. Kekaualakao

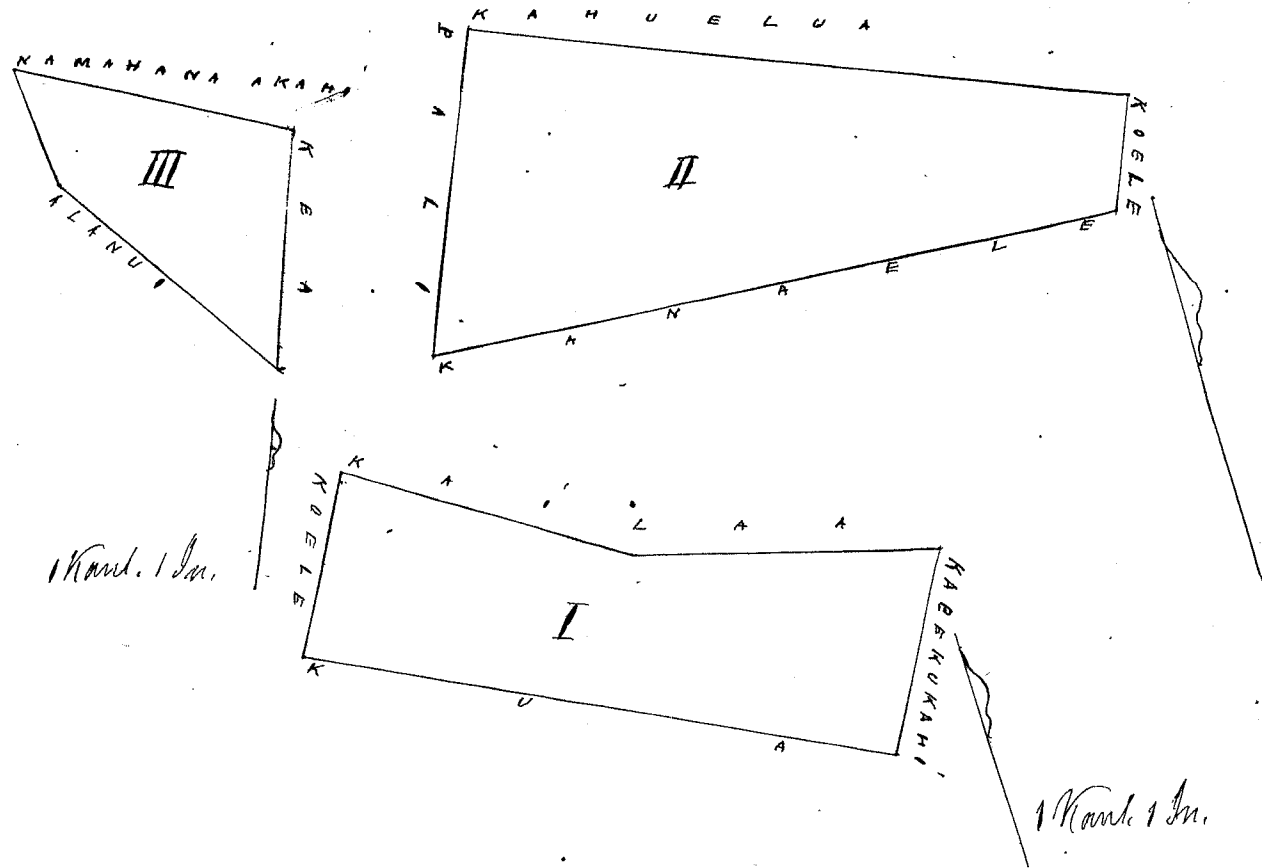
Honolulu Mei 5, 1851.

Makaloa o ka ihi i Pekeawai, Waimea, Kona, Hawaii.

1 Akahi Loe, makaloa o ka mao o Kamukakahi. Tenu na Mokuna. Chomaka ana, ma ke kahi, Hee, Hee, o ka Loe, o Kailaa, alaila aku. A. 75° No. 1° 10/100 kaul. e pili ana i ka Loe o Kailaa, alaila aku. A. 58° No. 1° 10/100 kaul. e pili ana i ka Loe o Kailaa, alaila aku. Hee. 27° No. 1 kaul. e pili ana i ke koohe. alaila aku. Hee. 65° Hee. 3° 15/100 kaul. e pili ana i ka mao o Haa, alaila aku. A. 75° Hee. 1° 10/100 kaul. e pili ana i ka mao, o Kapukukahi, a i kahi i hoomaka ai, e ili ana, 1 kunda 7 Perka.

2 Akahi Loe me kula, makaloa o ka mao o Kamukakahi. Tenu na Mokuna, Chomaka ana, ma ke Loe, o Kailaa, hokoke i ke kahi, Hee, No. alaila aku. A. 70° No. 3° 50/100 kaul. e pili ana i ka mao o Kahuulua, alaila aku. Hee. 2° No. 1° 10/100 kaul. e pili ana i ka pahi, alaila aku. Hee. 89° Hee. 3° 68/100 kaul. e pili ana i ka Loe o Kanaale, alaila aku. A. 20° Hee. 60 fauku. e pili ana i ke koohe, a i kahi i hoomaka ai, e ili ana, 1 kunda 27 Perka.

3 Pahale, makaloa o ka aia o Kapukukahi. Tenu na Mokuna. Chomaka ana, ma ke kahi, Hee, Hee, o ka pahale o Hea, alaila aku. A. 3° No. 1° 10/100 kaul. e pili ana i ka pahale o Hea, alaila aku. A. 85° No. 1° 10/100 kaul. e pili ana i ka Loe o Namahana akahi, alaila aku. Hee. 28° Hee. 65 fauku. e pili ana i ka pahale o Maunakaliika, alaila aku. Hee. 57° Hee. 1° 50/100 kaul. e pili ana i ka alanui akua, a i kahi i hoomaka ai, e ili ana, 37 Perka. W. H. Tease,



Uku Pau Ika \$5.00
W. H. Tease
Gm Robertson
J. H. Smith
Loane
I. Hekaulaha

Honolulu Mei. 5. 1851.

Makaloa o ka Ahupuaa, Waimea, Kona, Hawaii.

1 Akahi Loe, Namahana akahi, ka aia, me kula, me Pahale. Tenu na Mokuna. Chomaka ana, ma ka alanui akua, ma ke kahi, Hee, Hee, o ka pahale o Nakaakahi, alaila aku. A. 8° Hee. 1° 24/100 kaul. e pili ana i pahale o Nakaakahi, alaila aku. Hee. 85° Hee. 5 kaul. e pili ana i ka pahale o Nakaakahi, Nohonia, alaila aku. A. 20° No. 2 kaul. e pili ana i ka pahale o Puniia, alaila aku. A. 74° No. 5° 50/100 kaul. e pili ana i ka pahale o Puniia, ma ka Loe o Namahana akahi, alaila aku. Hee. 81° No. 3° 15/100 kaul. e pili ana i ka Loe o Namahana akahi, alaila aku. Hee. 20° Hee. 2° 34/100 kaul. e pili ana, i ka pahale o Maunakaliika, alaila aku. Hee. 85° Hee. 2° 40/100 kaul. e pili ana i ka pahale o Hekaula, alaila aku. Hee. 8° No. 1° 20/100 kaul. e pili ana i ka pahale o Kala, alaila aku. Hee. 85° Hee. 90 fauku. e pili ana i ka alanui akua, a i kahi i hoomaka ai, e ili ana, 2 Eka, 22 Perka.

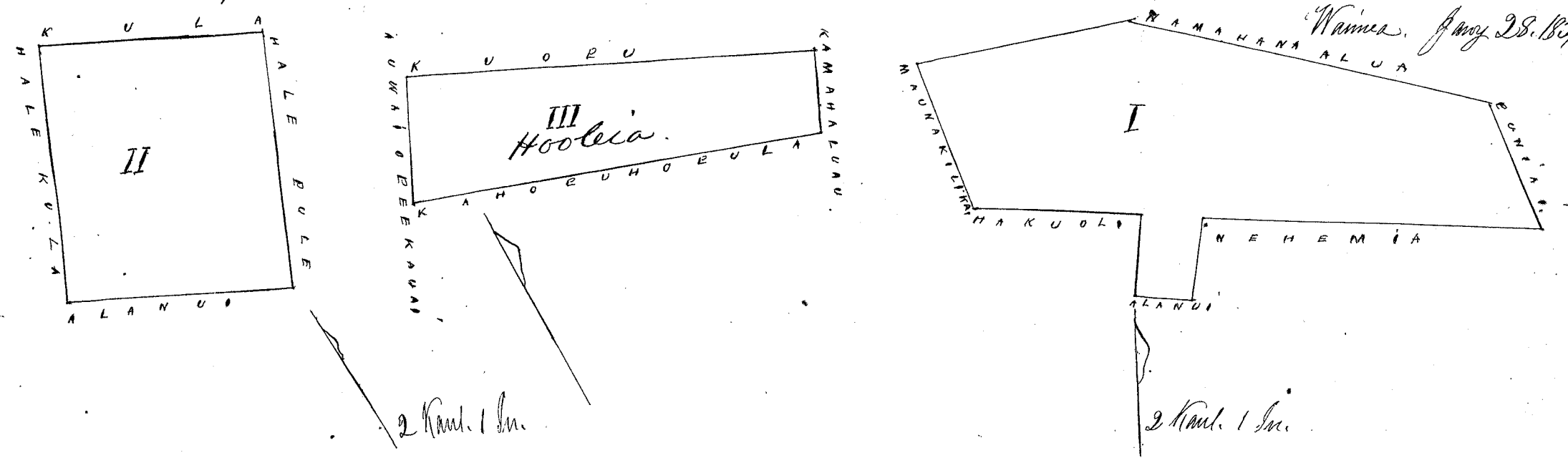
2 Kula, makaloa o ka ihi o Kanaale. Tenu na Mokuna. Chomaka ana, ma ka alanui akua, ma ke kahi Hee, No. o ka aia o ka hale fuka, alaila aku. A. 62° No. 3° 25/100 kaul. e pili ana i ka alanui akua, alaila aku. A. 25° Hee. 3° 50/100 kaul. e pili ana i ka aia o ka kula, alaila aku. Hee. 62° Hee. 3° 25/100 kaul. e pili ana i ke kula o Kumuhike, alaila aku. Hee. 25° No. 3° 10/100 kaul. e pili ana i ka aia o ka hale fuka, a i kahi i hoomaka ai, e ili ana, 1 Eka, 34 Perka.

3 Akahi Loe me kula, makaloa o ka ihi o Kahuulua. Tenu na Mokuna. Chomaka ana, ma ke aia o Pekeawai, alaila aku. Hee. 65° Hee. 6 kaul. e pili ana i ka Loe o Kahuulua, alaila aku. Hee. 26° No.

Hoolaia Ka Apana 3. o Koa Kilauea

~~125/100 kaul. e fili ana i ka lo'i o Kamahana, alaila aken. A. 70° 30' Hci, 6° 05' 100 kaul. e fili ana, i ka lo'i o Kaha-puka-puka, alaila aken. A. 26° Hci, 1° 25' 100 kaul. e fili ana i ka muna o Pelekani, a i kahi e hoomaka ai, e iti ana, 3 kua, 29 Perka. W. H. Pease~~

Waimua, Jan'y 28. 1851.



Uku Pau Loa \$7.00

W. H. Pease
G. M. Robertson
J. H. Smith
Loanihi
J. Kekaulahas


Honolulu Mch. 5. 1851.

Pl. No. 3479. Ulu.

Waimua, Iona, Kanae.

Makaha, i ka muna o Kukuikahi, ili o Kukuikahi, Waimua, Iona, Kanae.
Alaila aken. Puni o Pelekani. E hoomaka ana ma kahi pa pohohohu, kotoke i ka pali, alaila aken, Hci, 64° Hci 8 kaul. e fili ana i ka lo'i. Opu kahi, alaila aken. Hci, 40° Hci 1° 10' 100 kaul. e fili ana i ka muna o Pelekani, alaila aken. A. 64° Hci 8 kaul. e fili ana i ka muna o Pelekani, alaila aken. A. 40° Hci, 1° 10' 100 kaul. e fili ana i ka pali o Pelekani, a i kahi e hoomaka ai, e iti ana, 3 kua, 17 Perka. W. H. Pease

Waimua Jan'y 10. 1851.



Uku Pau Loa \$5.00

W. H. Pease
G. M. Robertson
J. H. Smith
Loanihi
J. Kekaulahas

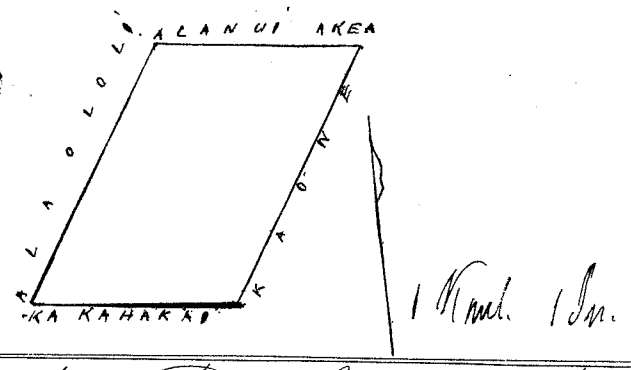
Honolulu Mch. 5. 1851.

Pl. No. 5566. Kalawakua.

Waimua, Iona, Kanae.

Makaha o ka ili o Kamahana, Waimua, Iona, Kanae.
Pehala, Kaha-puka-puka ka muna. Puni o Pelekani. E hoomaka ana ma ka muna aken ma ka kahi, A. Hci, Pahala o Pelekani, alaila aken. A. 33° Hci 1° 10' 100 kaul. e fili ana i ka muna aken, alaila aken. Hci, 31° Hci 1° 50' 100 kaul. e fili ana i ka ala o Pelekani, alaila aken. Hci, 33° Hci, 1° 10' 100 kaul. e fili ana i ka kaha-puka-puka, alaila aken. A. 31° Hci, 1° 50' 100 kaul. e fili ana i ka muna, a i kahi e hoomaka ai, e iti ana, 25 Perka. W. H. Pease

Waimua, Jan'y 10. 1851.



Uku Pau Loa \$3.00

G. M. Robertson
W. H. Pease
J. H. Smith
Loanihi
J. Kekaulahas

Honolulu Mch. 5. 1851.

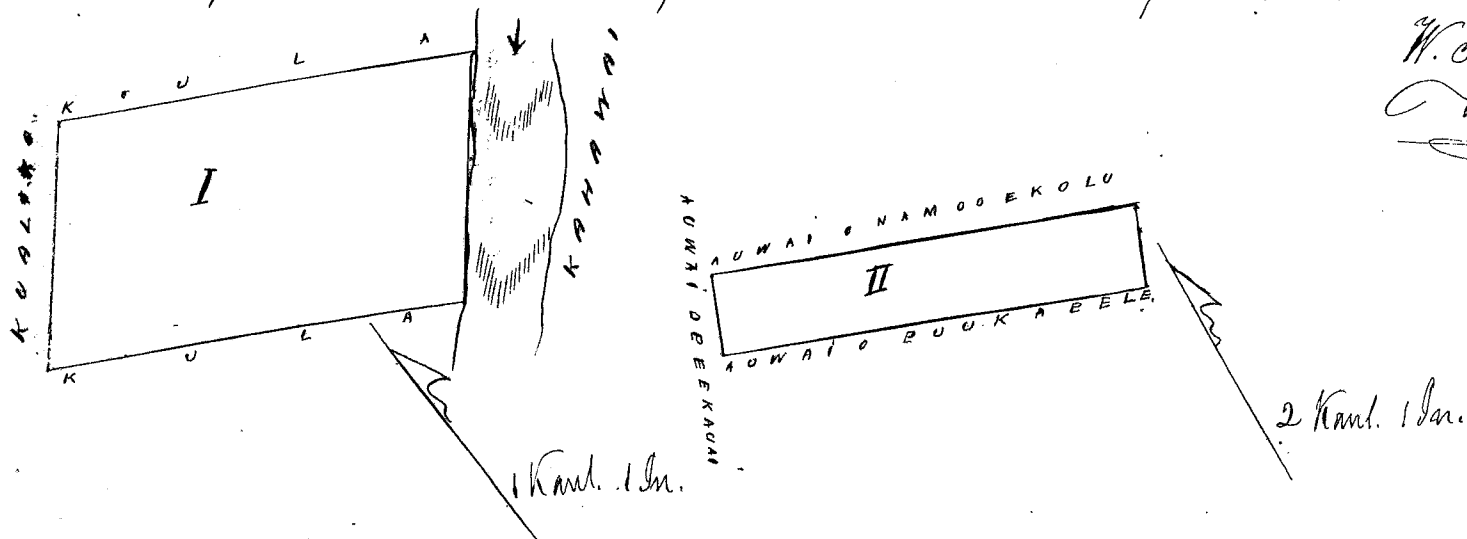
Ol. No. 5396. *Huaka.*

Waimea, Kona, Hawaii.

Maheke o ka moio, Puukapeli, Pelekani, Waimea, Kona, Hawaii.

1. Muka, Peni na Pukuna. E hoomaka ana ma ke kaha o Waimea, ma ke kaha Komohiki, alaila aku. A. 61° No. 2²⁰/100 kaul. e pili ana i ke kaha Komohiki, alaila aku. He. 40° No. 1³⁴/100 kaul. e pili ana i ke kaha o Waimea, alaila aku. He. 61° No. 2²⁰/100 kaul. e pili ana i ke kaha, alaila aku. A. 40° No. 1³⁴/100 kaul. e pili ana i ka Loo, Koolaha, a i kahi i hoomaka ai, e ili ana, 1 Puda 5 Perka.

2. Ana Loo, Peni na Mokuo. E hoomaka ana ma ke kaha o Namookolu, ma ke kahi, A. He. o ma Loo o Isaaka, Neke, alaila aku. A. 70° No. 4⁵⁴/100 kaul. e pili ana i ke kaha o Namookolu, alaila aku. He. 20° No. 80 fua. e pili ana i ke kaha o Pelekani, alaila aku. He. 70° No. 4⁵⁴/100 kaul. e pili ana i ke kaha o Puukapeli, alaila aku. A. 20° No. 80 fua. a i kahi i hoomaka ai, e ili ana, 1 Puda, 17 Perka.



W. H. Tense,
Waimea, Jan. 10, 1851.

Wm. Pau Loa

\$ 4.00

W. H. Lee

G. M. Robertson

J. H. Smith

Laureli

Kona, Hawaii, May 5, 1851. J. Hekeaulahao

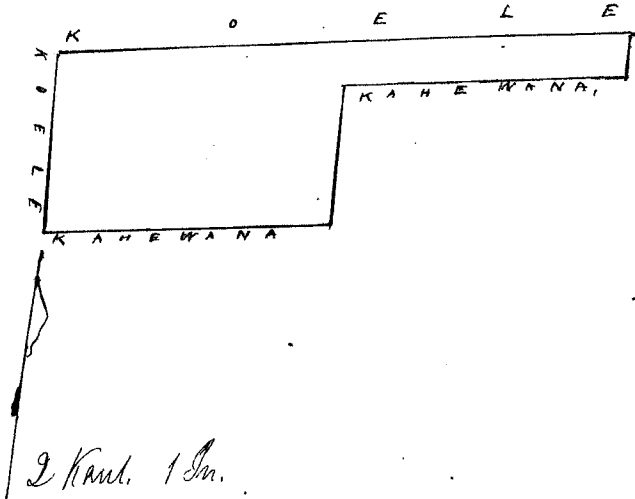
Ol. No. 5308. *Haka.*

Waimea, Kona, Hawaii.

Maheke o ka moio, Kookitahi, ili, Nania, Waimea, Kona, Hawaii.

Kahi Loo, ma moio, "Kuumunui" ka moio, Peni na Pukuna. E hoomaka ana, ma ke kahi, He. No. o ka Loo o Naha, alaila aku. A. 75° No. 3 kaul. e pili ana i ke kaha o Kaha, alaila aku. A. 5° No. 1⁴⁰/100 kaul. e pili ana i ke Loo o Kahuwaha, alaila aku. A. 78° No. 3 kaul. e pili ana i ke kaha o Kaha, alaila aku. A. 5° No. 20 fua. alaila aku. He. 78° No. 6 kaul. e pili ana i kahi kaul, alaila aku. He. 5° No. 1⁴⁰/100 kaul. e pili ana i ke kaul, a i kahi i hoomaka ai, e ili ana, 2 Puda, 20 Perka. W. H. Tense.

Waimea, Jan. 10, 1851.



Wm. Pau Loa

\$ 4.00

W. H. Lee

G. M. Robertson

J. H. Smith

Laureli

Kona, Hawaii, May 5, 1851.


J. Hekeaulahao

Ol. No. 5467. *Tupaki, Koolaha o Mooko.*

Waimea, Kona, Hawaii.

Maheke o ka ili, Nania, Waimea, Kona, Hawaii.

Ana Loo, ma moio, Peni na Pukuna. E hoomaka ana, ma ke kahi, A. No. o ka Loo o Oahu, alaila aku. A. 89° No. 3⁵⁴/100 kaul. e pili ana i ke Loo o Pukunui, alaila aku. A. 1° No. 1 kaul. e pili ana i ke kaul, alaila aku. He. 89° No. 3⁵⁴/100 kaul. e pili ana i ke kaul, alaila aku. He. 1° No. 1 kaul. e pili ana i ke kaul, a i kahi i hoomaka ai, e ili ana, 1 Puda, 16 Perka.



W. H. Tense

Waimea, Jan. 10, 1851.

Uku Pau Loa

\$3.00

W. Lee
G.M. Robertson
J. H. Smith

Honolulu Mei 5. 1857

Loane Li
J. Kikaulahas

Ol. No. 3587 & 6752. Hamofohaka. alia. Ima. 47619

Waimua. Kona. Hawaii.

Maloko o ka ihi o Peckanai, Waimua, Kona, Hawaii.

1 Malipolepo ka iwa, Puni na Makua, Chormaka ana ma ka nawai o Keali, alaila aken. A. 44° 30' N. 4 29/100 kaul. e fili ana i ka nawai o Peckanai, alaila aken. 30° 40' N. 4 59/100 kaul. e fili ana i ka lani o Kaha, alaila aken. 30° 44' N. 4 29/100 kaul. e fili ana i ka lani o Pekeu, alaila aken. A. 44° N. 4 59/100 kaul. e fili ana i ka nawai o Keali, a i kahi i hoomaka ai, e ili ana, 1 Eka, 3 Peka, 22 Perka.

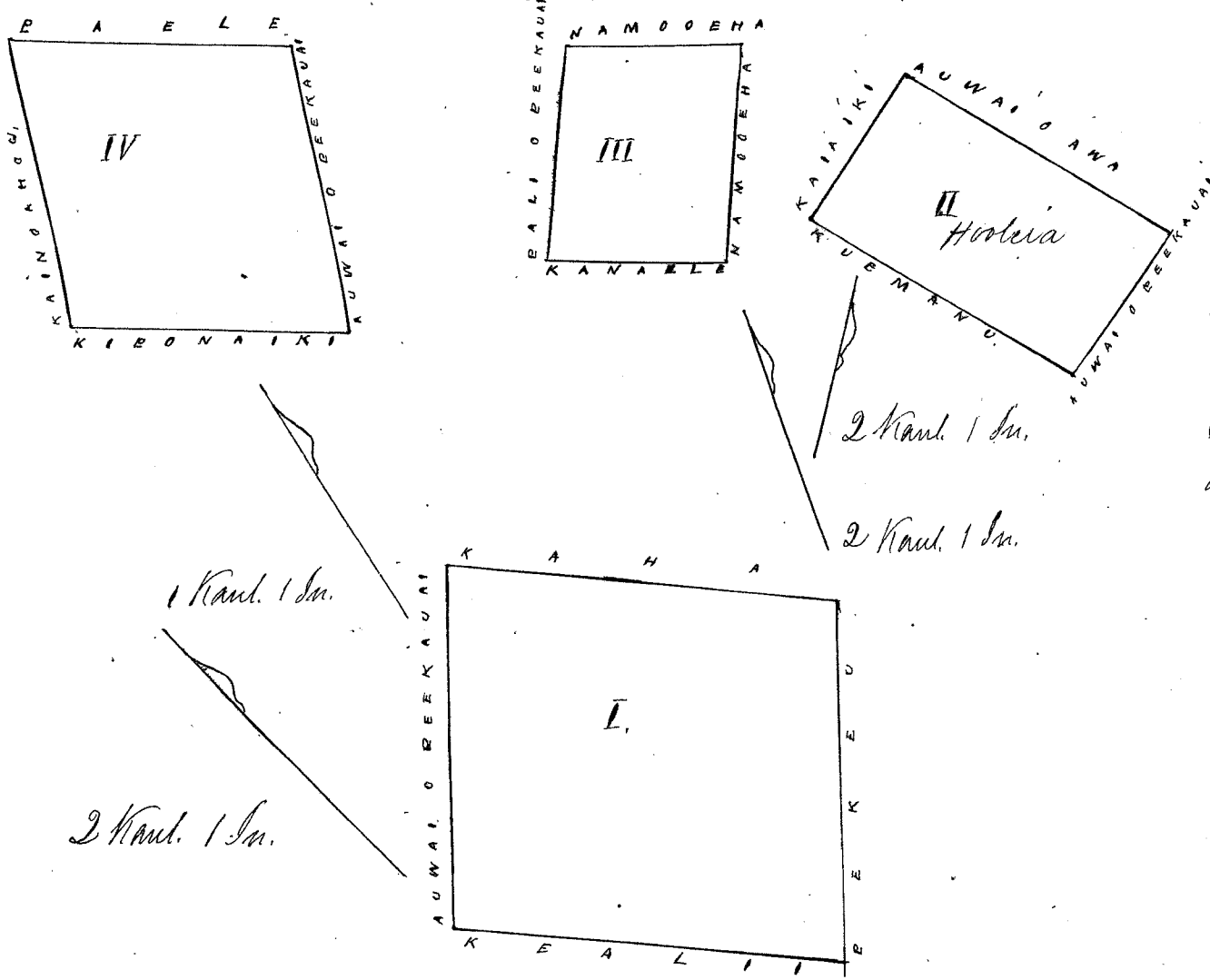
2 Maloko o ka iwa o Awa, Puni na Makua, Chormaka ana ma ka kahi, 30° 30' N. i ka lani o Kanika, alaila aken. 30° 30' N. 3 50/100 kaul. e fili ana i ka nawai o Awa, alaila aken. 30° 20' N. 2 kaul. e fili i ka nawai o Peckanai, alaila aken. A. 72° N. 3 7/100 kaul. e fili ana i ka nawai o Kuremanu, alaila aken. A. 20° N. 2 kaul. e fili ana i ka lani o Paaka, a i kahi i hoomaka ai, e ili ana, 2 Eka 32 Perka.

3 Akahi Loto, "Kahinika" ka iwa, Puni na Makua, Chormaka ana ma ka kahi, 30° 30' N. i ka lani o Kaha, alaila aken. A. 70° N. 2 kaul. e fili ana, i ka nawai o Kanale, alaila aken. A. 28° N. 2 59/100 kaul. e fili ana i ka lani o Peckanai, alaila aken. 30° 70' N. 2 kaul. e fili ana i ka nawai o Namoreha, alaila aken. 30° 23° N. 2 59/100 kaul. e fili i ka nawai o Namoreha, a i kahi i hoomaka ai, e ili ana, 2 Peka.

4 Kure, "Kahinika" Kahuwaha, Puni na Makua, Chormaka ana ma ka kahi, A. 30° N. o ka lani o Kahuwaha, alaila aken. A. 20° N. 1 19/100 kaul. e fili ana i ka nawai o Peckanai, alaila aken. A. 50° N. 1 19/100 kaul. e fili ana i ka lani o Pele, alaila aken. 30° 20° N. 1 19/100 kaul. e fili ana i ka lani o Kahuwaha, alaila aken. 30° 50° N. 1 19/100 kaul. e fili ana i ka nawai o Kahuwaha, a i kahi i hoomaka ai, e ili ana, 1 Peka 3 Perka.

W. H. Pease.

Waimua, Jan'y 16. 1857.



Ololochookaka. wa hewa ka ana ana a W. H. Pease, a wa ana hewa o H. B. Rowell. - wa ana hewa ana ka pona, o ka la i hokoia maanei ia no ka la i hokoia ma ka ana 476. Buke 9. Ho ko. Mar. 20. 1855) C. Kumaio

3.22
2
1.2
3.294769
2.13

Uku Pau Loa

\$5.00

W. Lee
G.M. Robertson
J. H. Smith

Honolulu Mei 5. 1857

Loane Li
J. Kikaulahas

Ol. No. 5496. Kalalua.

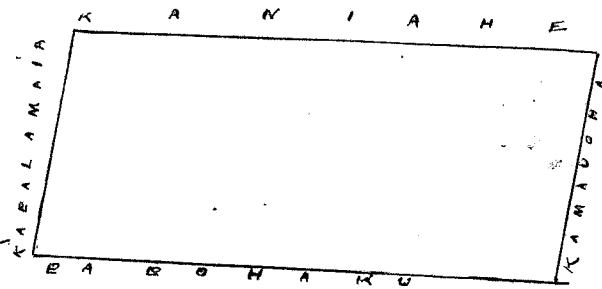
Waimua. Kona. Hawaii.

Maloko o ka iwa o Kiponai, ihi o Peckanai, Waimua, Kona, Hawaii.

Pahale, Puni na Makua, Chormaka ana ma ka lani o Kanika, alaila aken. 30° 20° N. 2 79/100 kaul. e fili ana i ka lani o Kanika, alaila aken. 30° 62° N. 1 29/100 kaul. e fili ana i ka lani o Kahuwaha, alaila aken. A. 20° N. 2 79/100 kaul. e fili ana i ka lani o Kahuwaha, alaila aken. A. 62° N. 1 29/100 kaul. e fili ana i ka lani o Kahuwaha, a i kahi i hoomaka ai, e ili ana, 13 Perka me 1 Peka. W. H. Pease.

Waimua, Jan'y 22. 1857.

1 Kaul. 1 In.



Uku Pau Loa

\$3.00

W. Lee
Gm Robertson
J. H. Smith
Louren di

Honolulu Mau. 5. 1857.

S. Kekaulaha

Pl. No. 3412. Pōhōi.

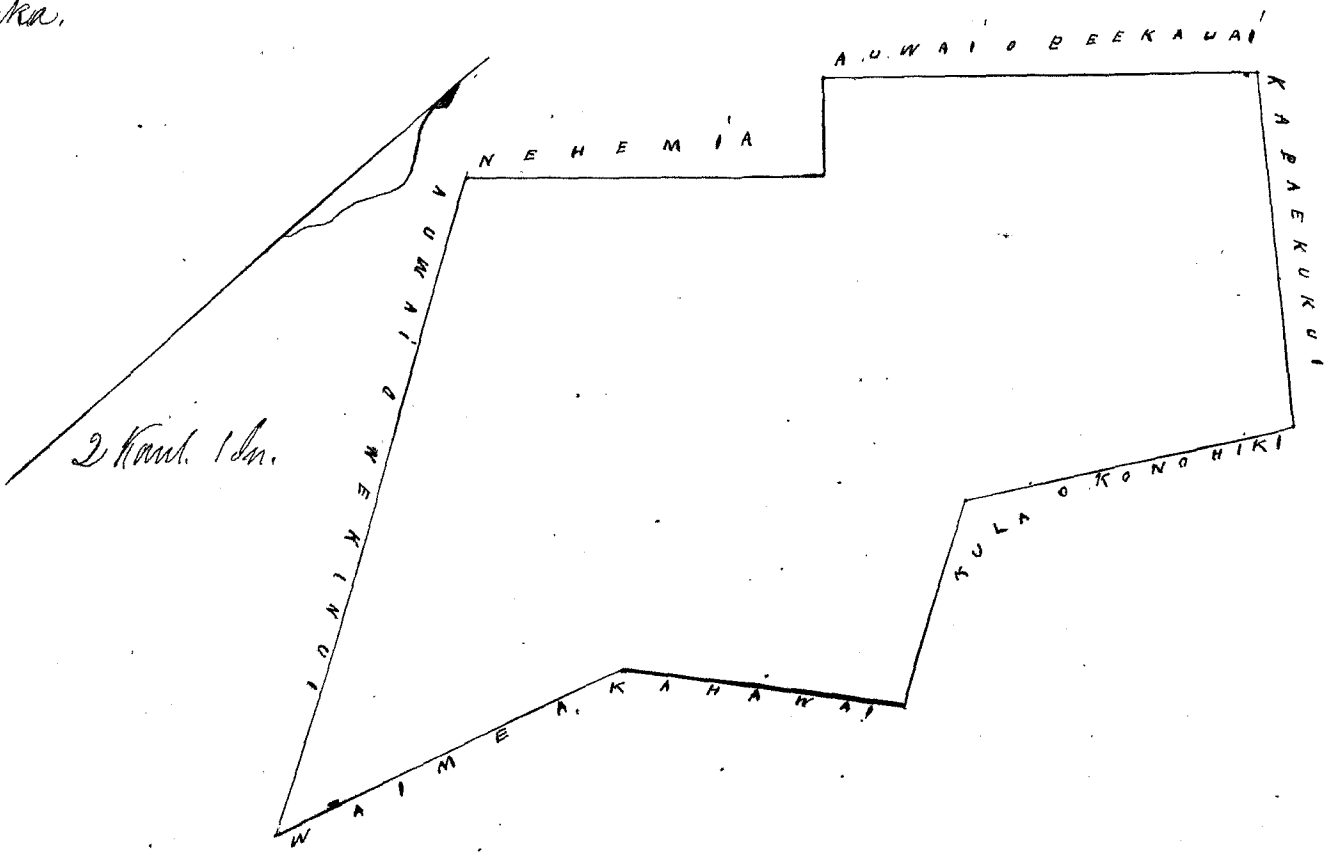
Waimea, Kona, Hawaii.

Maheke o ka mo'o, Kapalamaia, ili o Peckanaia, Waimea, Kona, Hawaii.

Loi me kula, Peneia na Mokuna, E hoomaka ana, ma ke kahi, Hee. Hee, o ke kula o Nehemia, alaila aken. A. 40° Hee, 3 1/100 kaul. e pili ana i ke kula o Nehemia, alaila aken. A. 50° Hee, 1 kaul. e pili ana i ke kula o Nehemia, alaila aken. A. 40° Hee, 4 6/100 kaul. e pili ana i ke kula o Peckanaia, alaila aken. Hee. 55° Hee, 3 1/100 kaul. e pili ana i ke kula o Kapakakui, alaila aken. Hee. 28° Hee, 3 5/100 kaul. e pili ana i ke kula o Konoheki, alaila aken. Hee. 33° Hee, 2 2/100 kaul. e pili ana i ke kula o Konoheki, alaila aken. Hee. 48° Hee, 3 kaul. e pili ana i ke pa-pohaku, kōkōke i ke kahaumi o Waimea, alaila aken. Hee. 15° Hee, 4 kaul. e pili ana i ke pa-pohaku, alaila aken. A. 33° Hee, 7 1/100 kaul. e pili ana i ke kula o Konoheki, a i kahi i hoomaka ai e ili ana, 4 Eka, 3 Kūda 18 Perka.

W. H. Pease,

Waimea, Jan'y 10. 1857.



Uku Pau Loa

\$7.00

W. Lee
Gm Robertson
J. H. Smith
Louren di

Honolulu Mau. 5. 1857.

S. Kekaulaha

Pl. No. 3352. Upai,

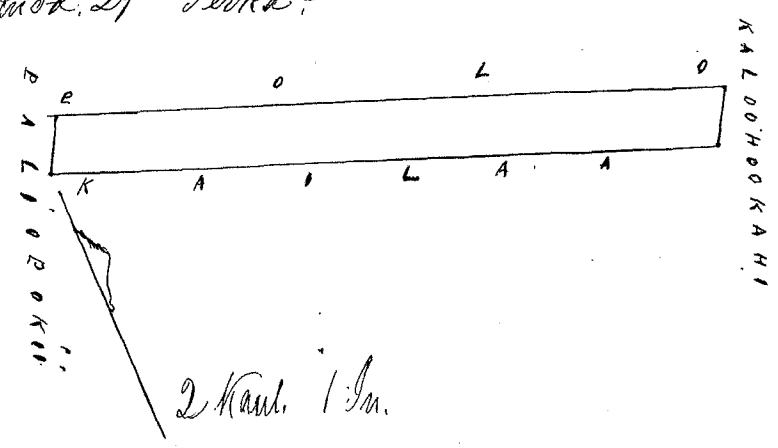
Waimea, Kona, Hawaii.

Maheke o ka mo'o, Kōhōheki, ili o Peckanaia, Waimea, Kona, Hawaii.

Maheke o ka mo'o, Kōhōheki, ili o Peckanaia, Waimea, Kona, Hawaii. Hee. Loi, Peneia na Mokuna, E hoomaka ana, ma ke kula, kōkōke i ke pa-pohaku o Tokai, alaila aken. Hee. 70° Hee, 7 2/100 kaul. e pili ana i ke kula o Kōhōheki, alaila aken. A. 28° Hee, 60 paup, e pili ana i ke kula o Kōhōheki, alaila aken. A. 70° Hee, 7 2/100 kaul. e pili ana i ke kula o Peckanaia, alaila aken. Hee. 28° Hee, 60 paup, e pili ana i ke pa-pohaku o Tokai, a i kahi i hoomaka ai e ili ana, 1 Kūda, 29 Perka.

W. H. Pease,

Waimea, Jan'y 10. 1857.



Uku Pau Loa

\$3.00

W. Lee
Gm Robertson
J. H. Smith
Louren di

Honolulu Mau. 5. 1857.

S. Kekaulaha

C.L. No. 3353. Nawaalan.

Hāmea, Hōma, Hāmea.

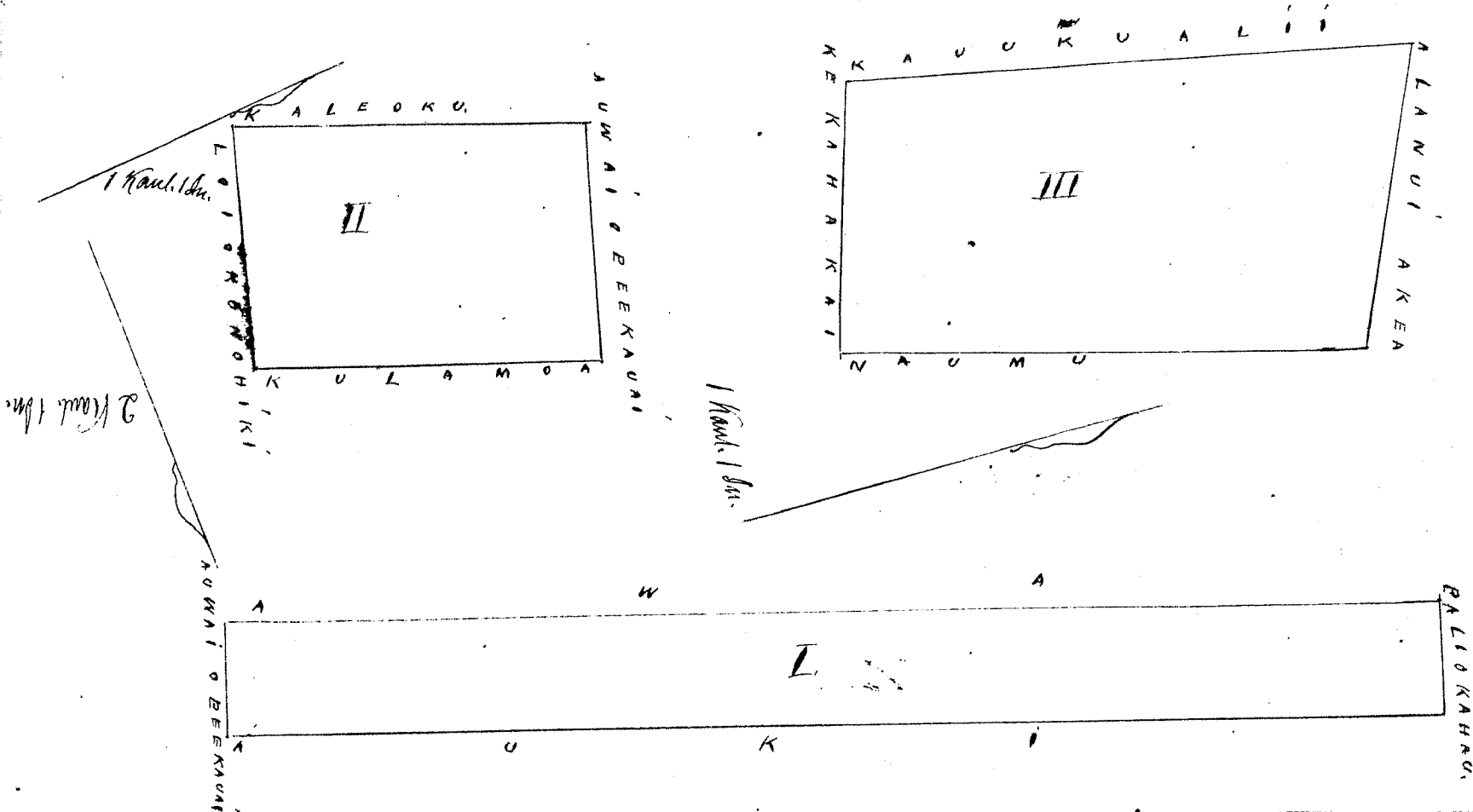
Māhaka o ka ili o Peckman, Hāmea, Hōma, Hāmea.

1. Akahi mo, Kahau ka iwa, Teni na Peckman. O hōmaka ana, ma ka auwai o Peckman, alaila ake. A. 50° Hō. 15/100 kaul. e fili ana i ka auwai o Peckman, alaila ake. A. 70° Hō. 15 kaul. e fili ana i ka mo o Auki, alaila ake. Hō. 20° Hō. 14/100 kaul. e fili ana i ka Pali Kahau, alaila ake. Hō. 70° Hō. 15 kaul. e fili ana i ka mo o Awa, a i kahi i hōmaka ai, e ili ana. 2. Oka. 16 Perka.

2. Akahi Lō, mo Kahau, Teni na Peckman. O hōmaka ana, ma ka auwai o Peckman, ma ka kahi, Hō. Hō. o ka Lō o Kawahine, alaila ake. Hō. 70° Hō. 15/100 kaul. e fili ana i ka Lō o Kōhōhō, alaila ake. A. 23° Hō. 22/100 kaul. e fili ana i ka mo o Hulama, alaila ake. A. 70° Hō. 15/100 kaul. e fili ana i ka auwai o Peckman, alaila ake. Hō. 23° Hō. 22/100 kaul. e fili ana i ka Lō o Kōhōhō, a i kahi i hōmaka ai, e ili ana. 1 Kūda. 12 Perka.

3. Pahale, maolaka o Lūhi, Teni na Peckman. O hōmaka ana, ma ka kahi, A. Hō. o ka pahale o Hāmea, alaila ake. A. 65° Hō. 14/100 kaul. e fili ana i ka alama ake, alaila ake. Hō. 12° Hō. 35/100 kaul. o fili ana i ka pahale o Hāmea, alaila ake. Hō. 72° Hō. 14/100 kaul. e fili ana i ka kahaka, alaila ake. A. 15° Hō. 32/100 kaul. e fili ana i ka pahale o Hāmea, a i kahi i hōmaka ai, e ili ana. 2 Kūda. 15 Perka.

Hāmea, Jan'y 10. 1851.



Wm. Paul Lee
W. Lee
Geo. Robertson
J. H. Smith
Lomeli

Hōmaka Hōma. 5. 1851. J. Hōkūlahau

C.L. No. 3585. Kamanohe.

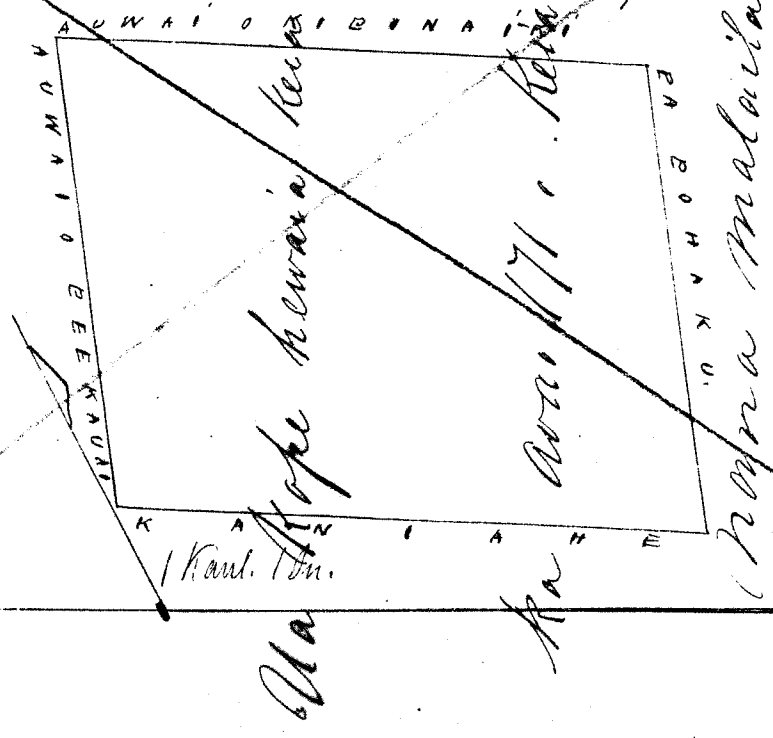
Dec 17. 1851

Hāmea, Hōma, Hāmea.

Māhaka o ka ili o Peckman, Hāmea, Hōma, Hāmea.

Teni na Peckman. O hōmaka ana, ma ka auwai o Peckman, ma ka fa, ma ka kahi, A. Hō. o ka kahi o Hōmaka, alaila ake. Hō. 60° Hō. 34/100 kaul. e fili ana i ka Lō o Hōmaka, alaila ake. A. 20° Hō. 20/100 kaul. e fili ana i ka fa, alaila ake. Hō. 60° Hō. 34/100 kaul. e fili ana i ka auwai o Peckman, a i kahi i hōmaka ai, e ili ana. 3 Kūda. 2 Perka.

H. H. Lase.
Hāmea, Jan'y 22. 1851.



Hōmaka Hōma. 5. 1851.

Pl. No. 3591. Kalina

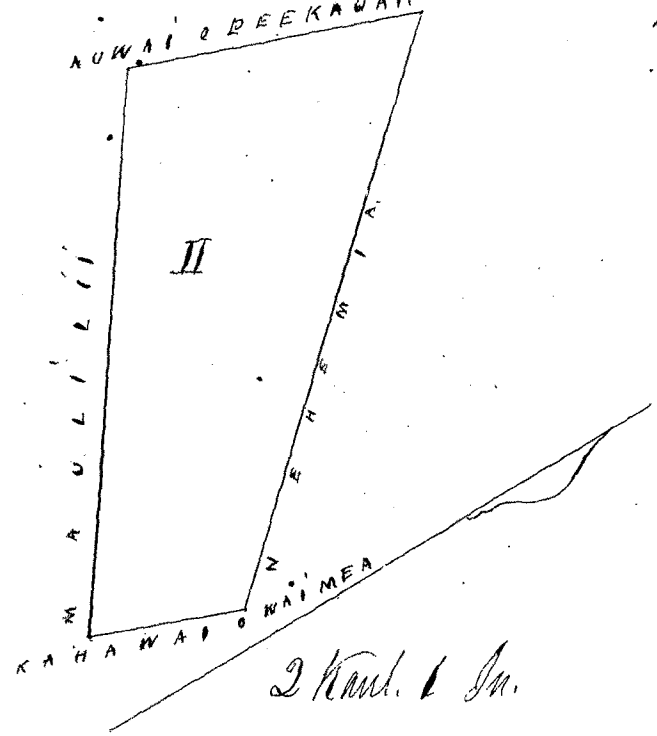
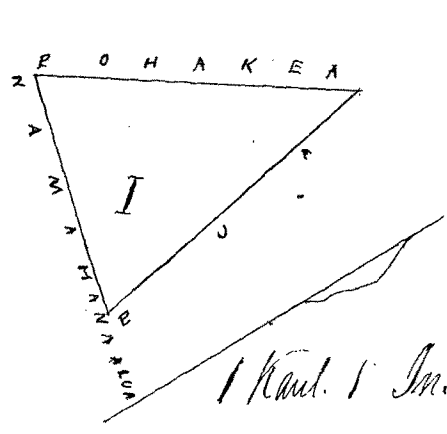
Waima, Kona, Hawaii

Makoko o ka ili, Peckana, Waima, Kona, Hawaii

1 Pahale, Peni na Mokuna. E hoomaka ana, ma ke kahi, A. Hei, i ka Li, Kamahana aha, ka iwa, alaila aka. A. 35° Hei, 13 1/100 kaul. e pili ana i ka Li o Kamahana aha, alaila aka. A. 35° Hei, 17 1/100 kaul. e pili ana i ka Li o Pohala a; alaila aka. He. 16° Hei, e pili ana i ka Li o Pua, a i kahi i hoomaka ai, e ili ana, 16 Perka.

2 Li, makoko o ka mo, Peckana, Peni na Mokuna. E hoomaka ana, ma ke kahi, He. Hei, o ka kula o Mawilihi, alaila aka. A. 53° Hei, 6 kaul. e pili ana i ka Li Mawilihi, alaila aka. A. 20° Hei, 3 1/100 kaul. e pili ana i ka auwai o Peckana; alaila aka. He. 43° Hei, 6 1/100 kaul. e pili ana i ka Li o Kehemia, alaila aka. He. 20° Hei, 17 1/100 kaul. e pili ana i ka kahi auwai o Waima, a i kahi i hoomaka ai, e ili ana, 1 Perka, 1 kaula, 22 Perka. W. H. Pease.

Waima, Jan'y 10, 1857.



Uhu Pau Loa \$5.00
W. H. Pease
G. M. Robertson
J. H. Smith
Louie Li
J. Kakaalaka

Honolulu, Mai. 5, 1857.

Pl. No. 3309. Nehemia, Maliaikoo

Waima, Kona, Hawaii

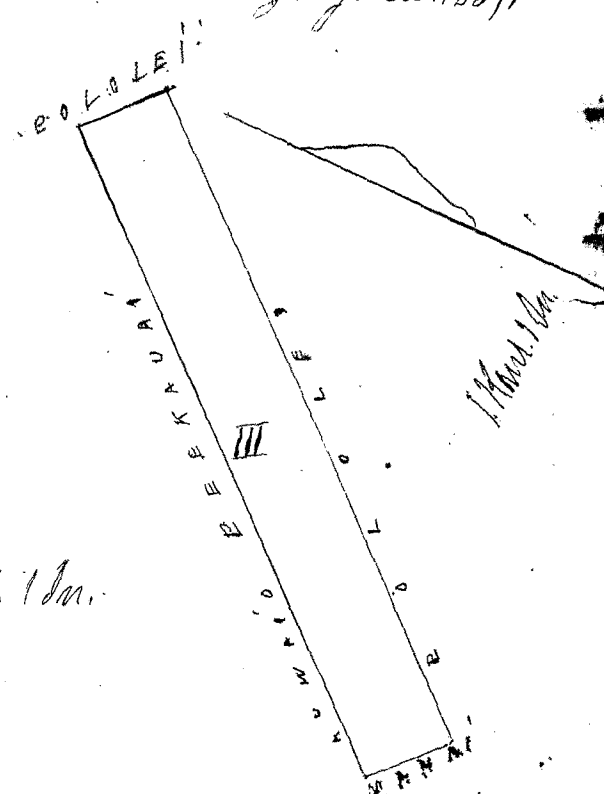
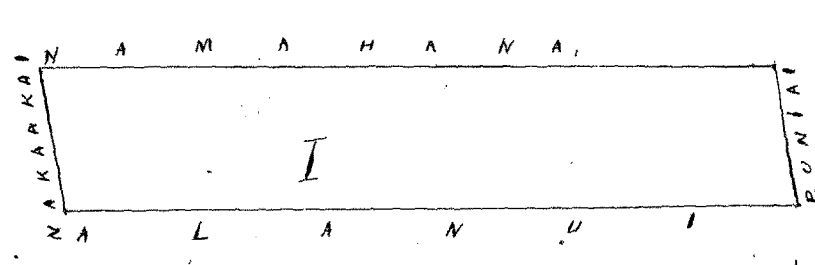
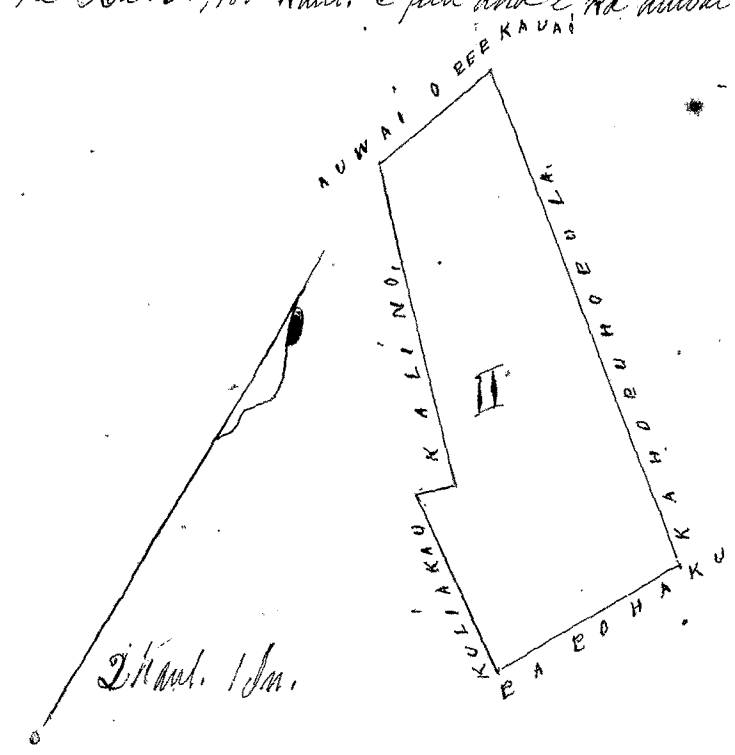
Makoko o ka ili o Peckana, Waima, Kona, Hawaii

1 Pahale, Peni na Mokuna. E hoomaka ana ma ke kahi, He. Hei, o ka pahale, o Nakaekaa, alaila aka. A. 89° Hei, 3 1/100 kaul. e pili ana i ka auwai aha, alaila aka. A. 9° Hei, 75 puka. e pili ana i ka pahale, o Punihi, alaila aka. He. 89° Hei, 3 1/100 kaul. e pili ana i ka Li, o Kamahana; akehi, alaila aka. He. 9° Hei, 75 puka. e pili ana i ka pahale o Nakaekaa, a i kahi i hoomaka ai, e ili ana, 1 kaula, 5 Perka.

2 He pua, Li. Peni na Mokuna. E hoomaka ana, ma ke auwai o Peckana, ma ke kahi, A. Hei, o ka Li, o Kalina, alaila aka. He. 43° Hei, 3 1/100 kaul. e pili ana i ka Li o Kalina, alaila aka. He. 43° Hei, 40 puka. e pili ana i ka pahale o Kuliakan, alaila aka. He. 54° Hei, 2 kaul. e pili ana i ka pahale, o Kuliakan, alaila aka. A. 20° Hei, 2 1/100 e pili ana i ka fa pohala ma ke kula o Punihi, alaila aka. A. 57° Hei, 5 1/100 kaul. e pili ana i ka auwai o Kakaalaka, alaila aka. He. 15° Hei, 15 1/100 kaul. e pili ana i ka auwai o Peckana, a i kahi i hoomaka ai, e ili ana, 3 kaula, 21 Perka.

3 Kula. Peni na Mokuna. E hoomaka ana, ma ke auwai o Peckana, alaila aka. He. 51° Hei, 50 puka. e pili ana i ka kula o Pakaia, alaila aka. He. 42° Hei, 3 1/100 kaul. e pili ana i ka Li o Pakaia, alaila aka. A. 50° Hei, 50 puka. e pili ana i ka Li o Pahale, alaila aka. A. 42° Hei, 3 1/100 kaul. e pili ana i ka auwai o Peckana, a i kahi i hoomaka ai, e ili ana, 28 Perka. W. H. Pease.

Waima, Jan'y 22, 1857.



Uku Pau Loo \$5.00

W. Bee
G. M. Robertson
J. H. Smith
L. J. Loomis
S. Heaulakao

Honolulu Aug. 5, 1857.

Pl. No. 6383. Kamaka hooluna. Mataua.

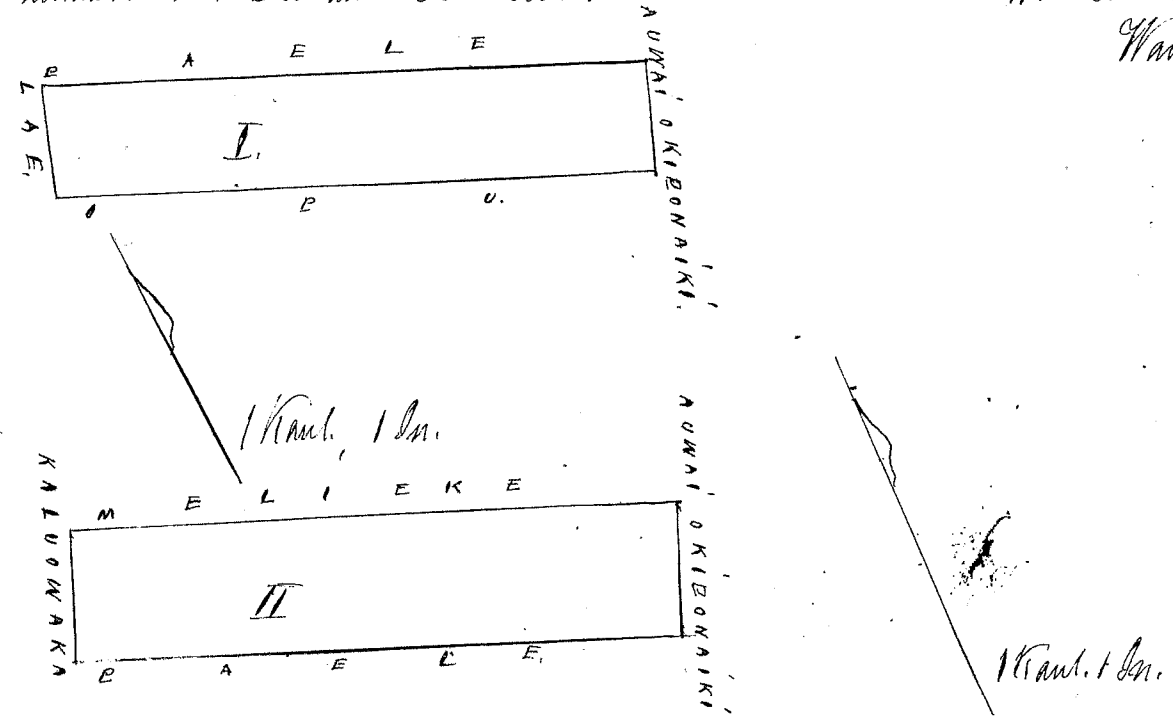
Waimua, Hono, Kanae

Makoko o ka moa o Kamauokohu, ili o Pelekani, Waimua, Hono, Kanae,
1. Kahi Loo me kula. Puni na Mokuna. E hoomaka ana ma ke kahi, A. Hei, ma Loo, alaila aka. He. 20° Ho. 60 fank. e pili ana i ke kula Loo, alaila aka. He. 66° He. 3 1/100 kaul. e pili ana i ke kula o Pua, alaila aka. A. 20° He. 60 fank. e pili ana i ka anwai o Kiponaihi, alaila aka. A. 66° Ho. 3 1/100 kaul. e pili ana i ka anwai o Paale, a i kahi i hoomaka ai, e ili ana. 30 Perka.

2. Kahi Loo me kula. Puni na Mokuna. E hoomaka ana ma ka anwai o Pelekani, ma ke kahi, He. Hei, ma Loo, o Paale, alaila aka. A. 70° Ho. 3 2/100 kaul. e pili ana i na Loo o Melike, alaila aka. He. 20° Ho. 70 fank. e pili ana i ke Loo o Kaluwaka, alaila aka. He. 70° He. 3 2/100 kaul. e pili ana i ke Loo, o Paale, alaila aka. A. 20° He. 70 fank. e pili ana i ka anwai o Kiponaihi, a i kahi i hoomaka ai, e ili ana. 36 Perka.

W. H. Tease.

Waimua, Jan'y 10, 1857.



Uku Pau Loo \$3.00

W. Bee
G. M. Robertson
J. H. Smith
L. J. Loomis
S. Heaulakao

Honolulu Aug. 5, 1857.

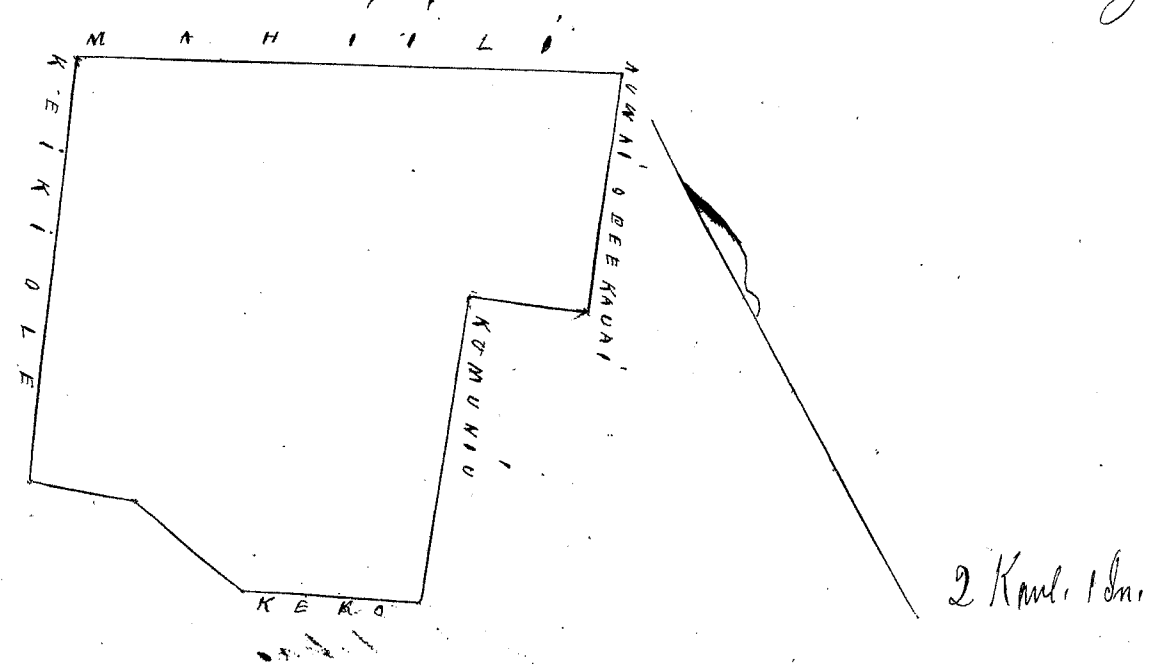
Pl. No. 3588. Kula.

Waimua, Hono, Kanae

Makoko o ka ili o Pelekani, Waimua, Hono, Kanae,
Mo. Kamunui, ke moa. Puni na Mokuna. E hoomaka ana ma ka anwai o Pelekani, ma ke kahi, A. Hei, o ka kula o Kaniaka, alaila aka. He. 37° Ho. 2 5/100 kaul. e pili ana i ka anwai o Pelekani, alaila aka. A. 55° Ho. 1 22/100 kaul. e pili ana i ke Loo o Kamunui, alaila aka. He. 38° Ho. 3 2/100 kaul. alaila aka. A. 58° Ho. 1 84/100 kaul. e pili ana i ke Loo o Kelo, alaila aka. A. 22° Ho. 1 5/100 kaul. e pili ana i ke Loo o Kuuwamao, alaila aka. 52° Ho. 1 10/100 kaul. e pili ana i ke Loo o Kuuwamao, alaila aka. A. 35° He. 4 2/100 kaul. e pili ana i ke Loo o Kukihi, alaila aka. He. 60° He. 5 1/100 kaul. e pili ana i ke Loo o Maahili, a i kahi i hoomaka ai, e ili ana. 2 Eke, 2 Kupa, 7 Perka.

W. H. Tease.

Waimua, Jan'y 10, 1857.



Uhu Pau Loa \$6.00

W. Lee
G.M. Robertson
J.H. Smith
Lounsi
S. Kekaulaha

Honolulu Mei. 5. 1857.

Cl. No. 2990. Ohi Lihou.

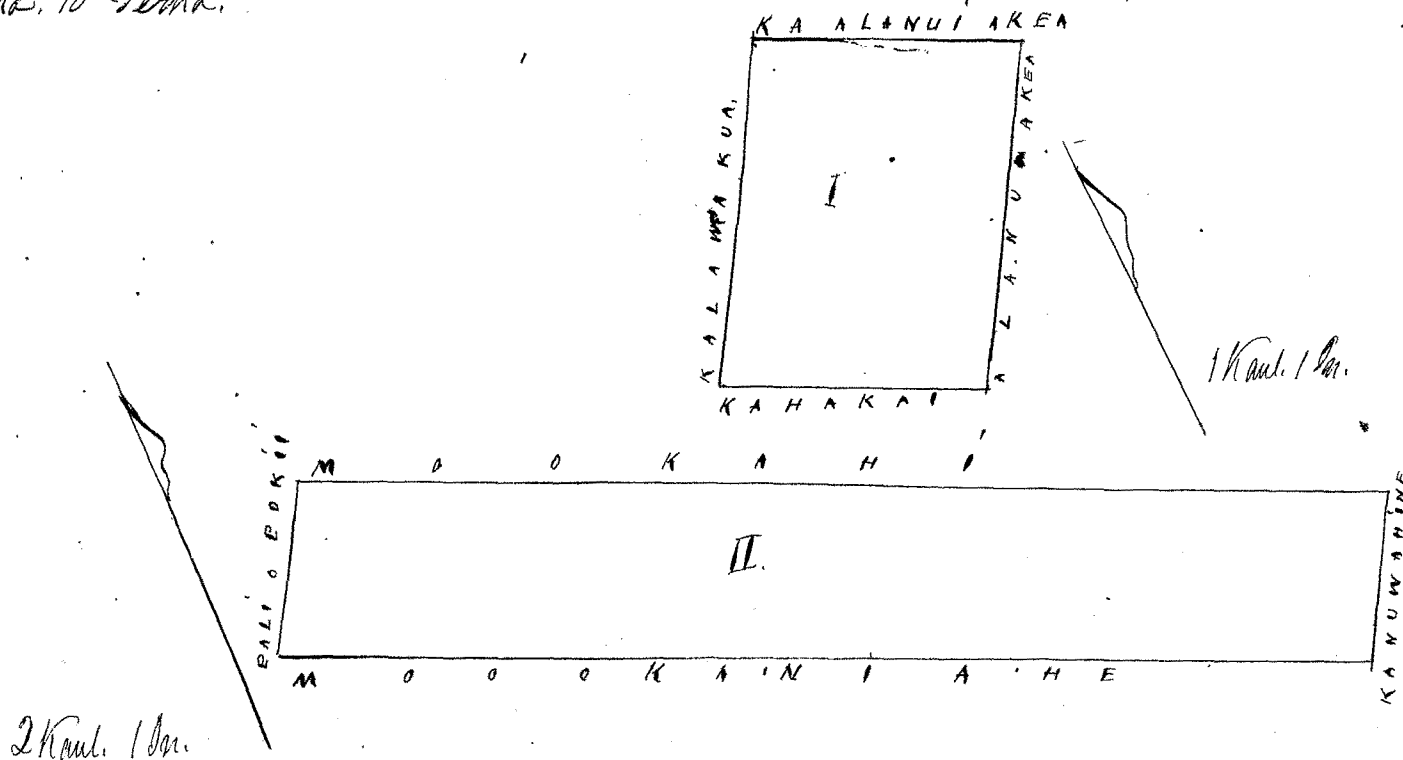
Waimua, Kona, Hawaii.

Ma'atoko, ka ili, Teekama, Waimua, Kona, Hawaii.

1 Pahale, Kalanawiki, ka mo'o, Penei na Mookama. Choomaka ana ma ka alanui akea, alaila aken. A. 63° Ho. 140/100 kaul. e fili ana i ka alanui akea, alaila aken. Ho. 31° Ho. 189/100 kaul. e fili ana i ka pahale o Kalawakua, alaila aken. Ho. 63° Ho. 140/100 kaul. e fili ana i ka kahakaa, alaila aken. A. 31° Ho. 189/100 kaul. e fili ana i ka alanui mo'o, a i kahi i hoomaka ai, e ili ana, 1 Kaula.

2 Mo'o o Namooche, Penei na Mookama. Choomaka ana ma ka Pahi o Pokii, i ka lanu'ini, alaila aken. Ho. 68° Ho. 115/100 kaul. e fili ana i ka mo'o o Hanikahi, alaila aken. A. 28° Ho. 189/100 kaul. e fili ana i ka loi o Hanuwa'ine, alaila aken. A. 68° Ho. 115/100 kaul. e fili ana i ka mo'o o Mookahi, alaila aken. Ho. 28° Ho. 189/100 kaul. e fili ana i ka pahi o Pokii, a i kahi i hoomaka ai, e ili ana, 2 Oka, 10 Perka.

W. H. Pease
Waimua, Jan. 10. 1857.



Uhu Pau Loa \$6.00

W. Lee
G.M. Robertson
J.H. Smith
Lounsi
S. Kekaulaha

Honolulu Mei. 5. 1857.

Cl. No. 3589. Kakuikoua.

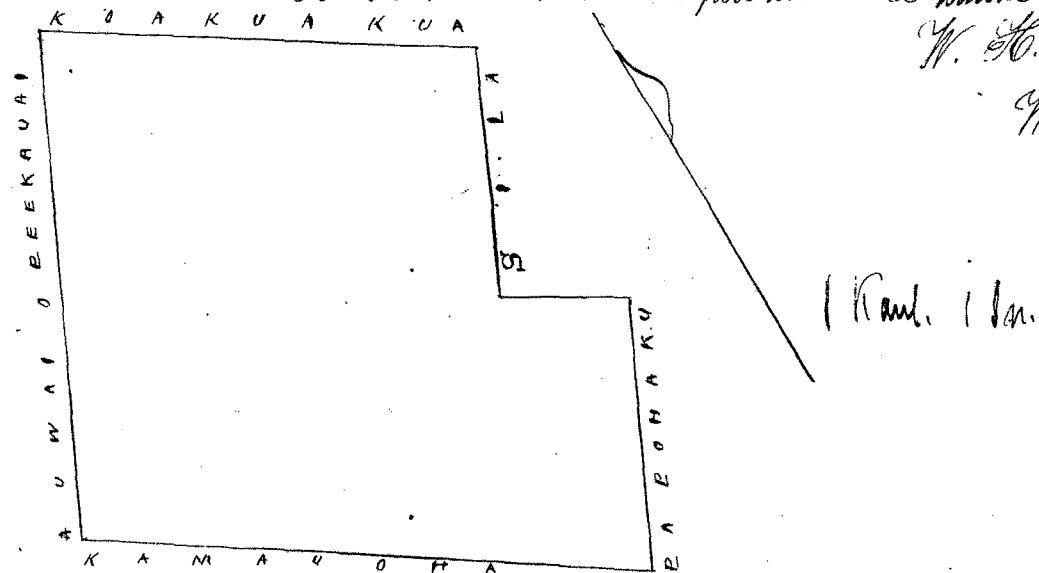
Waimua, Kona.

Ma'atoko o ka mo'o o Heponaiki, ili o Teekama, Waimua, Kona.

Penei na Mookama. Choomaka ana ma ka alanui o Teekama, ma ka kahi. A. Ho. o na Iki o Hanuwa'ine, alaila aken. Ho. 53° Ho. 9 kaul. e fili ana i ka alanui o Heponaiki, alaila aken. A. 28° Ho. 140/100 kaul. e fili ana i ka pahale kakahe i ka kahawai o Waimua, alaila aken. A. 55° Ho. 70 kaul. e fili ana i ka pahale o Sika, alaila aken. A. 28° Ho. 131/100 kaul. e fili ana i ka pahale o Sika, alaila aken. A. 55° Ho. 230/100 kaul. e fili ana i ka mo'o o Kakuikoua, alaila aken. Ho. 28° Ho. 210/100 kaul. e fili ana i ka alanui o Teekama, a i kahi i hoomaka ai, e ili ana, 2 Kaula, 35 Perka.

W. H. Pease.

Waimua, Jan. 22. 1857.



Uhu Pau Loa \$4.00

W. Lee
G.M. Robertson
J.H. Smith
Lounsi
S. Kekaulaha

Honolulu Mei. 5. 1857.

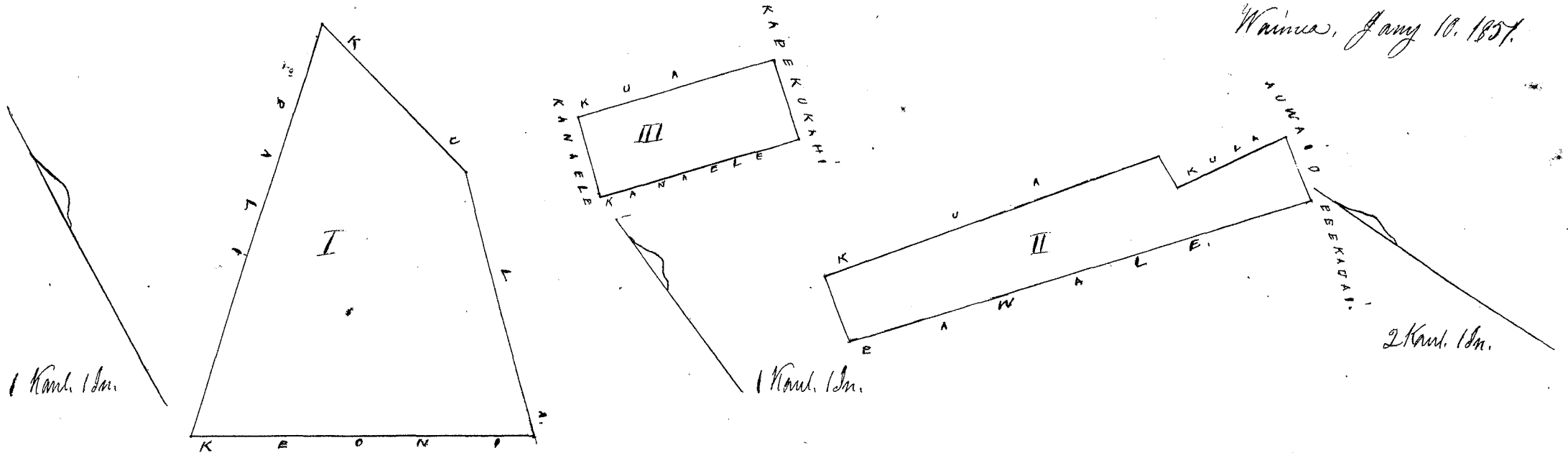
Maoloko o ka ili o Peckanaia, Waimua, Kona, Hawaii.

1 Tahale, maoloko o ka moa o Kalokaa, Puni na Mokuna. E hoomaka ana ma ka Pahi o Pahi, ma ka pahale o Koni, alaila ake. Ho. 62° Ho. 2 5/100 kaul. e fili ana i ka pahale o Koni, alaila ake. A. 15° Ho. 2 kaul. e fili ana i ka kula o Kalokaa, alaila ake. A. 15° Ho. 15 1/100 kaul. e fili ana i ka kula o Kalokaa, alaila ake. Ho. 46° Ho. 3 2/100 kaul. e fili ana i ka Pahi o Pahi, a i kahi i hoomaka ai, e ili ana, 1 Kaula, 33 Perka.

2 Tahale, me Loko me kula, maoloko o ka moa o Namooehua, Puni na Mokuna. E hoomaka ana ma ka muwai o Peckanaia, ma ka kahi, Ho. Ho. o na Lii o Pawale, alaila ake. A. 58° Ho. 7 kaul. e fili ana i na Lii o Pawale, alaila ake. A. 35° Ho. 1 kaul. alaila ake. Ho. 53° Ho. 5 1/100 kaul. e fili ana i na Lii o Kua, alaila ake. Ho. 25° Ho. 5 fank. e fili ana i ka kula o Honohiki, alaila ake. Ho. 53° Ho. 1 1/100 kaul. alaila ake. Ho. 35° Ho. e fili ana i ka muwai o Peckanaia, 1 Kaula, a i kahi i hoomaka ai, e ili ana, 2 Kaula 38 Perka.

3 Kahi Lii, maoloko o ka moa o Namooehua, Puni na Mokuna. E hoomaka ana, ma ka kahi, Ho. Ho. o ka Lii o Kamae, alaila ake. Ho. 70° Ho. 1 1/100 kaul. e fili ana i ka Lii o Kamae, alaila ake. A. 20° Ho. 60 fank. e fili ana i ka Lii o Kapukukahi, alaila ake. A. 70° Ho. 1 1/100 kaul. e fili ana i ka Lii o Kua, alaila ake. Ho. 20° Ho. 60 fank. e fili ana i ka Lii o Kamae, a i kahi i hoomaka ai, e ili ana, 14 Perka.

W. H. Tease,
Waimua, Jan'y 10, 1857.



Uku Pau Loa \$ 5.00
W. H. Tease
Gm Robertson
J. H. Smith
Louise

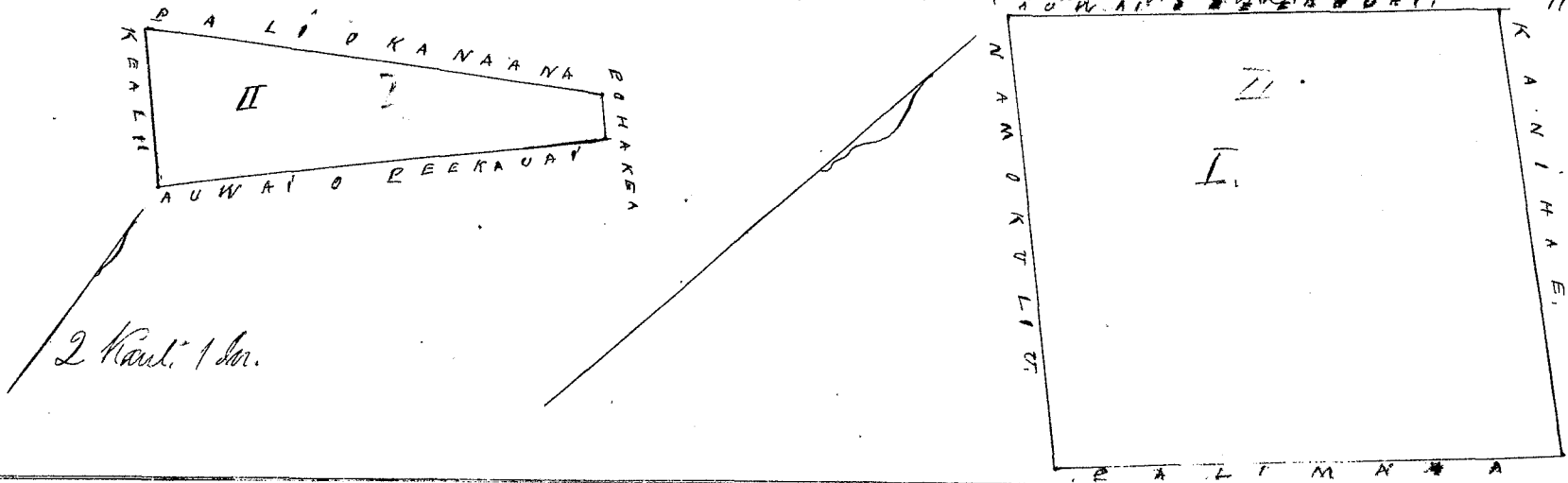
Honolulu Mai, 5, 1857. S. Kekaulahao

Maoloko o ka ili o Peckanaia, Waimua, Kona, Hawaii.

1 Kahi Lii me Tahale, me kula, maoloko o ka moa o Pahaia, Puni na Mokuna. E hoomaka ana, ma ka muwai o Peckanaia, alaila ake. A. 38° Ho. 1 1/100 kaul. e fili ana i ka kula o Healei, alaila ake. A. 63° Ho. 5 9/100 kaul. e fili ana i ka fili o Kamaana, alaila ake. Ho. 40° Ho. 50 fank. e fili ana i ka kula o Pahaia, alaila ake. Ho. 48° Ho. 5 kaul. e fili ana i ka muwai o Peckanaia, a i kahi i hoomaka ai, e ili ana, 2 Kaula, 10 Perka.

2 Kahi Lii, maoloko o ka moa o Kapukukahi, Puni na Mokuna. E hoomaka ana, ma ka kahi, A. Ho. i ka Lii o Namookulu, alaila ake. Ho. 55° Ho. 2 5/100 kaul. e fili ana i ka Lii o Namookulu, alaila ake. A. 40° Ho. 2 8/100 kaul. e fili ana i ka moa o Pahinaia, alaila ake. A. 55° Ho. 2 1/100 kaul. e fili ana i ka Lii o Kamae, alaila ake. Ho. 40° Ho. 2 8/100 kaul. e fili ana i ka muwai o Peckanaia, a i kahi i hoomaka ai, e ili ana, 2 Kaula, 31 Perka.

W. H. Tease,
Waimua, Jan'y 10, 1857.



Uku Pau Loa \$ 5.00
W. H. Tease
Gm Robertson
J. H. Smith
Louise

Honolulu Mai, 5, 1857. S. Kekaulahao

Pl. No. 2220 & 3536. Ili. Kauhānana. 459 7/9.

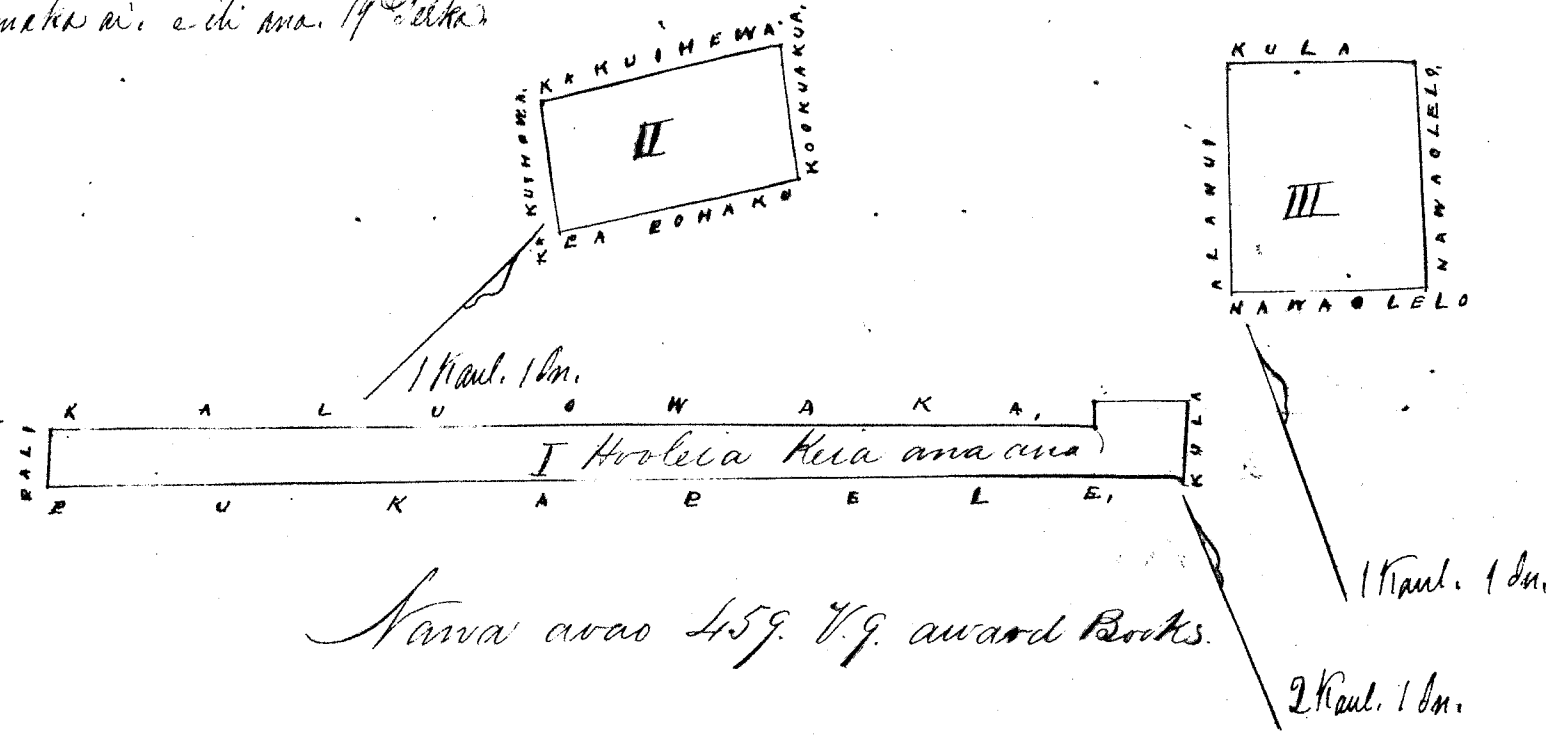
Waimā Kona. Kauai

1. Māhala o ka ili, Pūkaunā, Waimā, Kona, Kauai.
 Nāhi ana, māhala o ka mōro o Nāmōkōkōhi. Pūkaunā, Pūkaunā. E hōmaka ana ma ka mōro, Nāmōkōkōhi ma ka kula o Kōhōkōhi
 alaka ake. A. 68° 42' kaul. e pili ana i ka mōro o Pūkaunā, alaka ake. A. 28° 42' kaul. e pili ana i ka pili o Pūkaunā, alaka ake.
 Ho. 68° 42', 11 kaul. e pili ana i ka mōro o Kōhōkōhi, alaka ake. A. 28° 42', 25' pūkaunā. alaka ake. Ho. 68° 42', 1 kaul. alaka ake. Ho. 28°
 Ho. 55' pūkaunā. e pili ana i ka kula o Kōhōkōhi, e i kahi i hōmaka ai, e ili ana. 2 Kūda, 39 Pūkaunā.

2. Pūkaunā, māhala, ka mōro o Kōhōkōhi, ili o Pūkaunā, Waimā. Pūkaunā, Pūkaunā. E hōmaka ana, ma ka pūkaunā, kōhōkōhi
 i ka kōhōkōhi o Waimā, ma ka kahi, A. 55° Ho. 70' pūkaunā. e pili ana i ka pūkaunā o Kōhōkōhi, alaka ake. A. 28° Ho. 13 1/10 kaul. e pili ana i māhala o Kōhōkōhi, alaka ake. Ho. 55° Ho. 70' pūkaunā. e pili ana i māhala o Kōhōkōhi, alaka ake.
 Ho. 28° Ho. 13 1/10 kaul. e pili ana i kahi pūkaunā, e i kahi i hōmaka ai, e ili ana. 14 1/2 Pūkaunā.

3. Pūkaunā, māhala o ka ili o Māhala, Māhala, Kauai. Pūkaunā, Pūkaunā. E hōmaka ana, ma kahi pūkaunā, ma ka
 pūkaunā o Māhala, alaka ake. A. 70° Ho. 1 kaul. e pili ana, i ka pūkaunā, Māhala, alaka ake. A. 20° Ho. 13 1/10 kaul. e pili ana, i ka pūkaunā
 o Māhala, alaka ake. A. 70° Ho. 1 kaul. e pili ana i ka kula o Māhala, alaka ake. Ho. 20° Ho. 13 1/10 kaul. e pili ana i ka mōro, e i kahi i
 hōmaka ai, e ili ana. 19 Pūkaunā.

W. H. Pease, Waimā, Jan 22, 1857.



Kawa awao 459 7/9 award Books.

Wm. Pau Lee
 W. H. Pease
 G. M. Robertson
 J. H. Smith
 Louisa
 J. Kōhōkōhi

\$2.00

Honolulu, May 5, 1857.

Pl. No. 8435, I. Kauhānana.

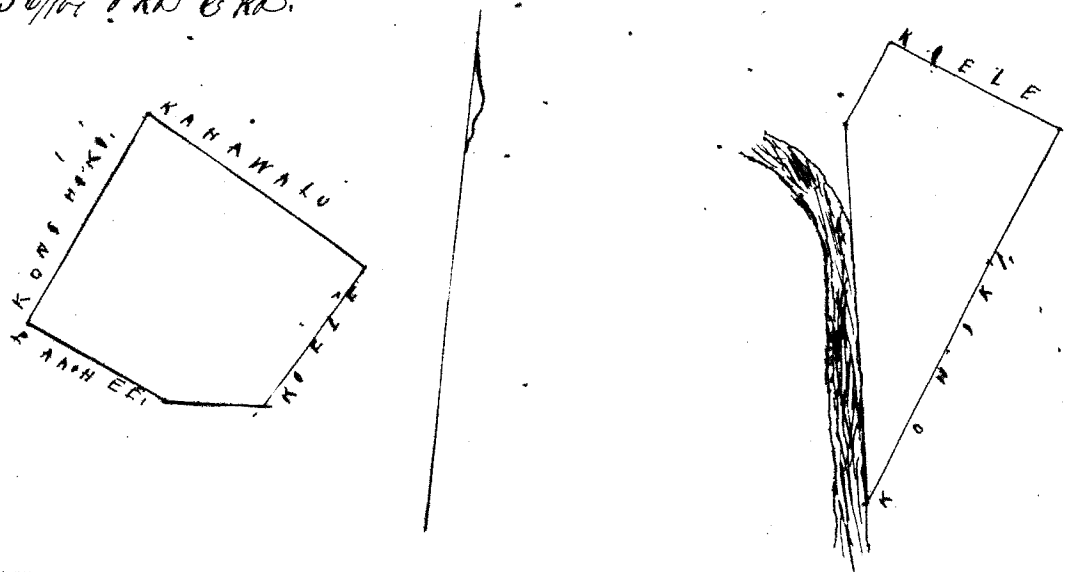
Ili. Kauhānana, Kauai

1. 10 Ili. E hōmaka ana ma ka kahi, Kōhōkōhi, o kua ma ka kahi, Kōhōkōhi, i ka kōhōkōhi, e i kahi i hōmaka ai, e ili ana. Ho. 28 1/2 Ho.
 177 kaul. ma ka Ili kōhōkōhi, alaka ake. Ho. 86 3/4 Ho. 108 kaul. & A. 68° Ho. 165 kaul. ma ka Ili, alaka ake. A. 22° Ho. 253 kaul. ma
 ka kōhōkōhi, alaka ake. Ho. 60° Ho. 252 kaul. ma ka kōhōkōhi, e pili ana kahi i hōmaka ai, Ma kahi pūkaunā 1/10, ka Ili.

2. Pūkaunā, māhala, māhala. E hōmaka ana, ma ka kahi, A. e pili ana ma ka Ili kōhōkōhi, alaka ake, e hōmaka ana. Ho. 23 1/2 Ho.
 170 kaul. alaka ake. Ho. 9° Ho. 407 kaul. ma ka kōhōkōhi, alaka ake. A. 21° Ho. 450 kaul. & A. 67° Ho. 201 kaul. ma ka kōhōkōhi, e pili ana
 kahi i hōmaka ai. Māhala o kahi 5 1/10 o ka Ili.

C. J. Lyons, Surveyor

April 25, 1857.



Wm. Pau Lee

\$5.00

W. H. Pease
 G. M. Robertson
 J. H. Smith
 Louisa
 J. Kōhōkōhi

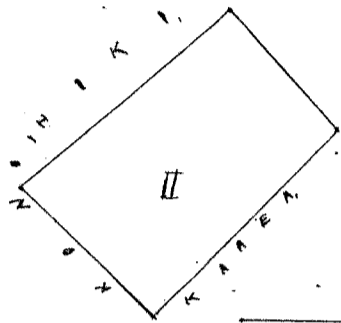
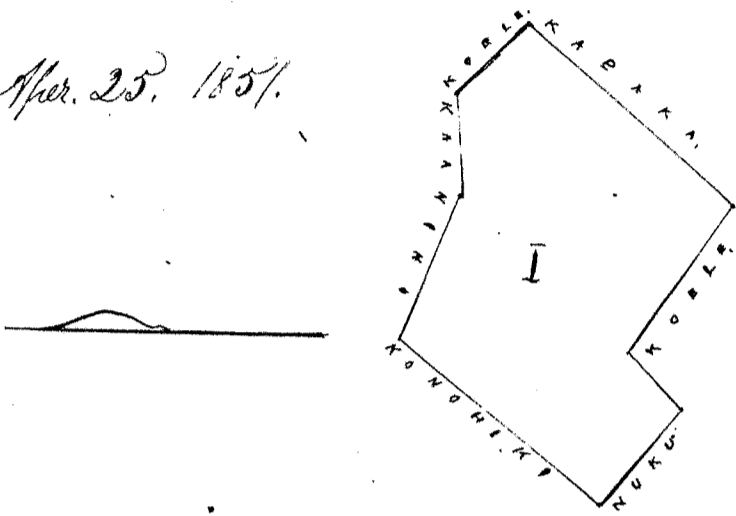
Honolulu, May 19, 1857.

1. 4 Sio ma Paaka. E hoomaka ana ma ke kahi. Ak. o keia, ma ke kahi Kom. o ke Kamaui, a e holo ana Heem. 39° Kom. 2.77 kaul. ma ke kahi. alaila. Heem. 51 1/2 Heik. 1.37 kaul. ma ke kahi. alaila. Ak. 44° Hei. 81 fank. & Heem. 55 3/4 Heik. 1.73 kaul. ma ke kahi. alaila. Ak. 41 1/2 Hei. 2.86 kaul. ma ke Kapahe, alaila. A. 46 1/2 Hei. 1 kaul. ma ke kahi. alaila. Heem. 56 3/4 Hei. 1.08 kaul. & A. 68° Hei. 1.65 kaul. ma ke Kamaui, a hiki ma kahi e hoomaka ai. Ma keia Apana 1 Oka.

2. 4 Sio ma Paaka. E hoomaka ana ma ke kahi Kom. a e holo ana. Hei. 47° Hei. 2.86 kaul. ma ke Kamaui, alaila. A. 46 1/2 Hei. 1.70 kaul. & A. 40 1/2 Hei. 2.92 kaul. & Heem. 42 1/2 Hei. 2.01 kaul. ma ke Kamaui, a hiki ma kahi e hoomaka ai. Ma keia Apana 53/100 e ke Oka.

3. Pahala ma Napoona. E hoomaka ana ma ke kahi. Ak. o keia ma ke kahi Kom. o ke Kamaui, a e holo ana Hei. 31 1/2 Hei. 2.86 kaul. ma ke kahi. alaila. A. 72° Hei. 1.35 kaul. ma ke Kamaui, alaila. A. 3° Hei. 1.70 kaul. ma ke Kamaui, alaila. A. 83° Hei. 2.70 kaul. ma ke kahi. alaila. Ma keia Apana 2/100 e ke Oka. C. J. Lyons.

Apr. 25. 1857.



Uhu fua loa

\$6. 11.

Witness
 E. M. Robertson
 J. H. Smith
 L. M. L.

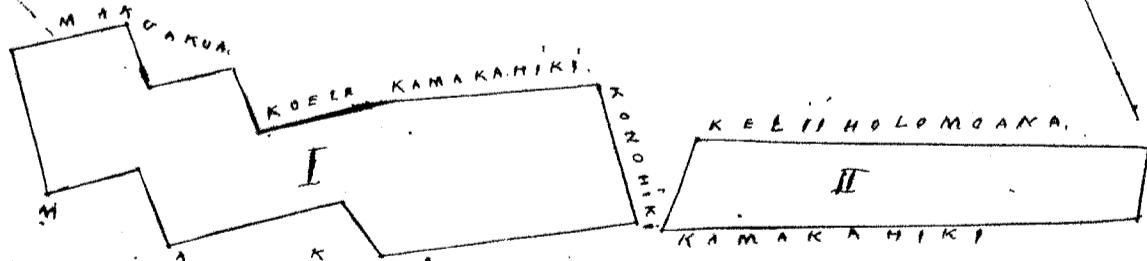
Amolehu Mei. 19. 1857.

A. Kamaui

1. 9 Sio. E hoomaka ana ma ke kahi. Heik. ma kahi, a e holo ana. Hei. 34 1/4 Hei. 1.54 kaul. ma ke Kamaui, alaila. Ak. 48° Hei. 2.70 kaul. & Ak. 17 1/2 Heik. 68 fank. & Ak. 53° Hei. 1.92 kaul. & Ak. 30 1/4 Heik. 88 fank. & Ak. 56 1/4 Hei. 1.06 kaul. ma ke Kamaui, alaila. Ak. 37 3/4 Hei. 1.49 kaul. ma ke Kapahe, alaila. Heem. 34 1/2 Hei. 1.28 kaul. & Hei. 32° Hei. 70 fank. & Hei. 54 3/4 Heik. 91 fank. ma ke Kapahe, alaila. Hei. 31 1/2 Kom. 74 fank. & Heem. 57 1/2 Hei. 1.24 kaul. ma ke kahi. alaila. Hei. 48 1/2 Heik. 3.41 kaul. ma ke Kapahe, a hiki ma kahi e hoomaka ai. Ma keia Apana 1 Oka.

2. Pahala ma Pahala. E hoomaka ana ma ke kahi. Hei. a e holo ana. A. 70 1/2 Hei. 5.00 kaul. ma ke Kapahe, alaila. A. 4° Hei. 1.10 kaul. alaila. Hei. 66 1/2 Hei. 4.70 kaul. ma ke Kapahe, alaila. Hei. 33° Hei. 68 fank. ma ke Kapahe, a hiki ma kahi e hoomaka ai. Ma keia Apana 42/100 e ke Oka. C. J. Lyons. Sec.

Apr. 31. 1857.



Uhu fua loa

\$5. 11.

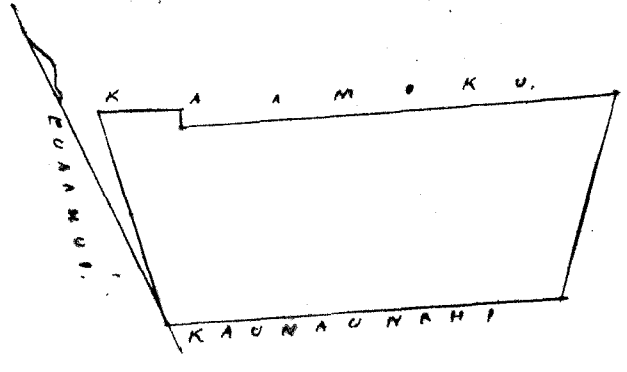
Witness
 E. M. Robertson
 J. H. Smith
 L. M. L.

Amolehu Mei. 14. 1857.

A. Kamaui

24 Sio ma mata wauka. E hoomaka ana ma ke kahi. A. o keia, ma ke kahi Kom. o ke Kamaui, a e holo ana Hei. 7 3/4 Hei. 2.57 kaul. ma ke Kapahe, alaila. Heem. 66° Hei. 2.72 kaul. ma ke Kapahe, alaila. Hei. 68 1/4 Hei. 5.61 kaul. ma ke Kapahe, alaila. A. 40° Hei. 4.55 kaul. ma ke Kapahe, alaila. A. 69 1/4 Hei. 9.31 kaul. & A. 22° Hei. 33 fank. & A. 66 3/4 Hei. 1.71 kaul. ma ke Kapahe, a hiki ma kahi e hoomaka ai. Ma keia Apana 4 1/8 Oka. C. J. Lyons. Sec.

Apr. 21. 1857.



Uku fua loa \$ 7. 10.

W. Lee
G. M. Robertson
L. O. Smith
I. H. Kaulahao

Honolulu, Mei. 14. 1857.

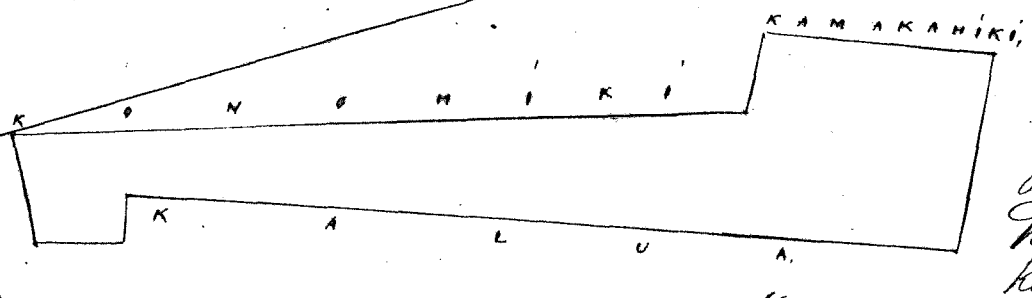
Ol. No. 9829. Kahulilau. 4217 ✓

Olowalu, Waipio, Hawaii.

Tehale. 87 lvi. E hoomaka ana ma ke kahi. A. a e holo ana. Hoam. 15 1/4 Kom. 1.21 kaul. ma ke Kaha & Mokuakaha. alaila Ho. 62 3/4 Hoik. 90 fank. alaila. A. 37 Hoik. 50 fank. & Hoam. 57 Hoik. 8.75 kaul. ma ke Kaha. alaila. A. 57 Hoik. 2.12 kaul. ma ke Konoheki. alaila. A. 55 1/2 Ho. 2.44 kaul. ma ke Kamakahi, alaila Ho. 42 Ho. 84 fank. & A. 62 1/2 Ho. 7.72 kaul. ma ke Konoheki. a hiki ma kahi e hoomaka ai. Ma keia apuna 1 3/100 Eke.

C. J. Lyons, Sur.

Apr. 28. 1857.



Olelo hoakaka.

Ma keia apuna ma keia Olowalu 4217 Ho. 7 o ka la ma e hoomaka ana keia Kaha, ma keia apuna 1 3/100 Eke.

Nov. 22. 1853.

Uku fua loa. \$ 5. 10.

W. Lee
G. M. Robertson
L. O. Smith
I. H. Kaulahao

Honolulu Mei. 14. 1857.

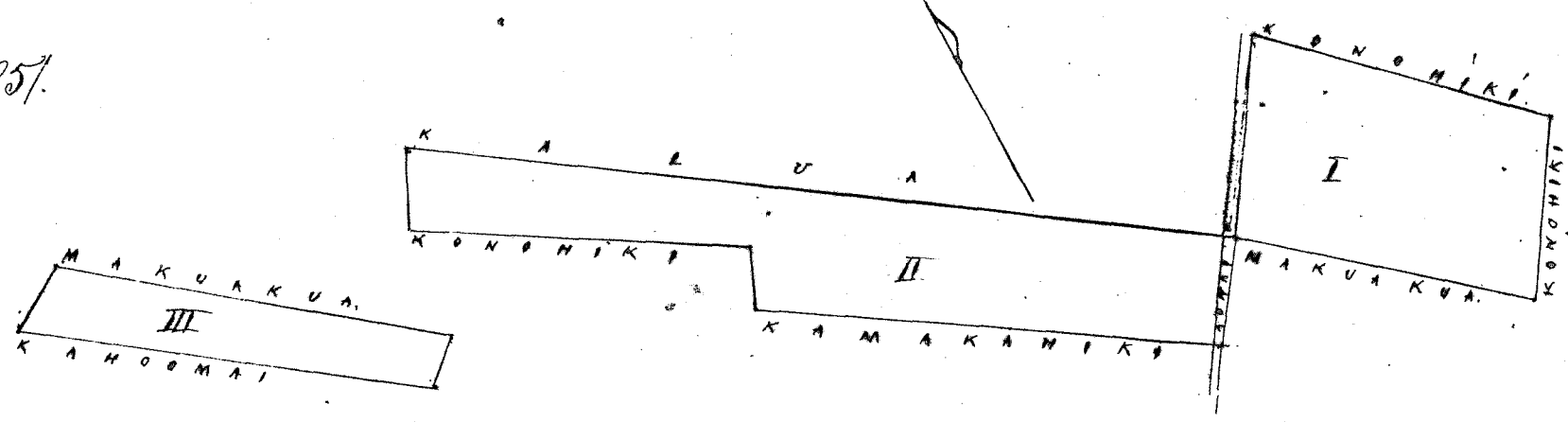
Ol. No. 8469 B. Keliholomana. ✓

Olowalu, Waipio, Hawaii.

1. 5 lvi ma Paaka. E hoomaka ana ma ke kahi. A. a e holo ana. Hoam. 31 1/2 Kom. 2.28 kaul. ma ke Kahi auna. alaila Ho. 58 1/2 Hoik. 3.42 kaul. ma ke Mokuakaha, alaila. A. 31 Hoik. 2.17 kaul. & A. 48 Ho. 3.42 kaul. ma ke Konoheki. a hiki ma kahi e hoomaka ai. Ma keia apuna 1/100 ke Eke.
2. 6 lvi ma Olowalu. E hoomaka ana ma ke kahi. Ho. o ke apuna auna, a e holo ana. A. 53. Ho. 1.33 kaul. ma ke Kaha. alaila. Ho. 23 Ho. 100 kaul. & Ho. 62 Ho. 3.74 kaul. ma ke Konoheki, alaila Ho. 20 Ho. 70 fank. alaila Ho. 60 Ho. 5.24 kaul. ma ke Kamakahi. & A. 35 Ho. 1.25 kaul. ma ke Konoheki. a hiki ma kahi e hoomaka ai. Ma keia apuna 1 1/100 Eke.
3. Aina ma Olowalu. E hoomaka ana ma ke kahi. Ho. a e holo ana. A. 66 1/2 Ho. 4.70 kaul. ma ke Kaha. alaila. A. 45 Ho. 90 fank. alaila. Ho. 63 1/2 Ho. 4.50 kaul. ma ke Mokuakaha. a hiki ma kahi e hoomaka ai. 1/3 ke Eke.

C. J. Lyons, Sur.

Apr. 29. 1857.



Uku fua loa. \$ 6. 10.

W. Lee
G. M. Robertson
L. O. Smith
I. H. Kaulahao

Honolulu Mei. 14. 1857.

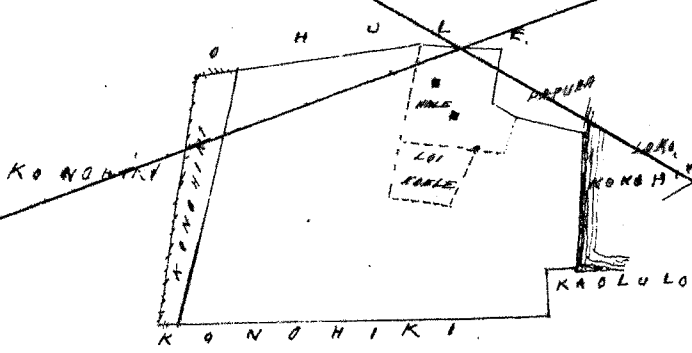
Vol. No. 9828. & 7956. Kekoa. + 1857.

Taku fihaka. Waipi. Hawaii.

1. Ihuhi. & 31. Iri. Chomaka ana ma ke kahi. Ho. a e fili ana ma ke Kaula. a e holo ana. A. 57 1/2 Kom. 83 fank. & A. 20 Ho. 50 fank. ma ke Kaula. alaka. A. 54 1/4 Ho. ma ke laka o Kaula. alaka. Ho. 39 Ho. 154 kaul. Ho. 76 Ho. 45 fank. & A. 52 3/4 Ho. 111 kaul. & Ho. 34 Ho. 159 kaul. & Ho. 24 Ho. 475 kaul. ma ke Ohu. alaka. Ho. 49 Ho. 5740 kaul. & A. 24 1/2 Ho. 8.20 kaul. ma ke Kaula. a hiki ma kahi e hoomaka ai. Ma ke apana 4 1/4 Eka.

C. J. Lyons. Sur.

Apr. 31. 1857.



Olelohoukaka
Ma hoolia keia ana ana, aia kea poma
ma ka Aias 422 Vol. 7, a o kea hama i hoolia
ai ma keia Buks, aia kea poma
J. L. Nailiti
Ma Kaula

November 22, 1857.

Uka pua loa

\$ 7. 17.

W. Lee
Mr. Robertson
Loomis
J. H. Smith

Konohiki Mei 7. 1857.

J. Kekaulaha

Vol. No. 10263. Makuaia.

Olowalu. Waipi. Hawaii.

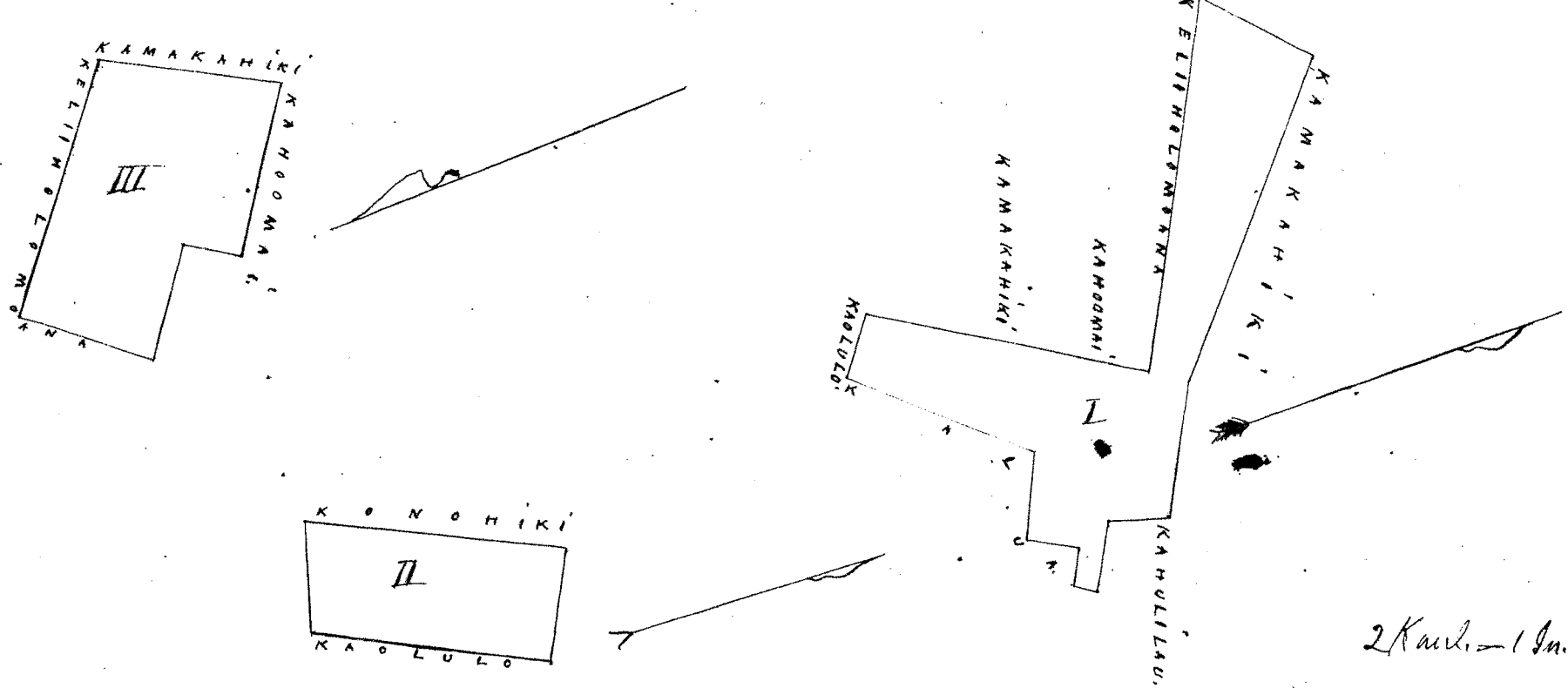
1. Ihuhi. & Ihuhi. Chomaka ana ma ke kahi. Ho. a e fili ana ma ke Kaula. a e holo ana. A. 53 Ho. 82 fank. ma ke Kaula. alaka. A. 3 1/2 Ho. 3.46 kaul. ma ke Kaula. alaka. & Kaula. alaka. A. 63 1/2 Ho. 4.52 kaul. alaka. A. 49 Ho. 154 kaul. alaka. Ho. 54 1/2 Ho. 4.17 kaul. & Ho. 62 3/4 Ho. 1.73 kaul. ma ke Kaula. alaka. Ho. 18 Kom. 52 fank. & Ho. 63 Ho. 90 fank. ma ke Kaula. alaka. Ho. 26 Ho. 35 fank. & A. 69 Ho. 46 fank. & Ho. 30 1/4 Ho. 63 fank. & A. 66 Ho. 156 kaul. & Ho. 40 1/2 Ho. 2.47 kaul. ma ke Kaula. a hiki ma kahi e hoomaka ai. 1 1/10 Eka.

2. Mala haka. Chomaka ana ma ke kahi. Ho. a e holo ana. A. 26 Ho. 29 kaul. & A. 63 Ho. 435 kaul. ma ke Kaula. alaka. Ho. 26 Ho. 3.16 kaul. ma ke Kaula. alaka. Ho. 76 Ho. 137 kaul. ma ke Kaula. a hiki ma kahi e hoomaka ai. 4/10 o ka Eka.

3. 10 Iri. Chomaka ana ma ke kahi. Ho. a e holo ana. A. o ke Kaula. a e holo ana. Ho. 54 1/2 Ho. 1.33 kaul. & Ho. 32 Ho. 70 fank. & 54 3/4 Ho. 2.16 kaul. ma ke Kaula. alaka. A. 28 1/2 Ho. 2.23 kaul. ma ke Kaula. alaka. A. 50 Ho. 332 kaul. & Ho. 38 Ho. 1.80 kaul. ma ke Kaula. a hiki ma kahi e hoomaka ai. Ma ke apana 1/10 o ka Eka.

C. J. Lyons. Sur.

Apr. 30. 1857.



Uka pua loa

\$ 6. 17

W. Lee
Mr. Robertson
Loomis
J. H. Smith
J. Kekaulaha

Konohiki Mei 19. 1857.

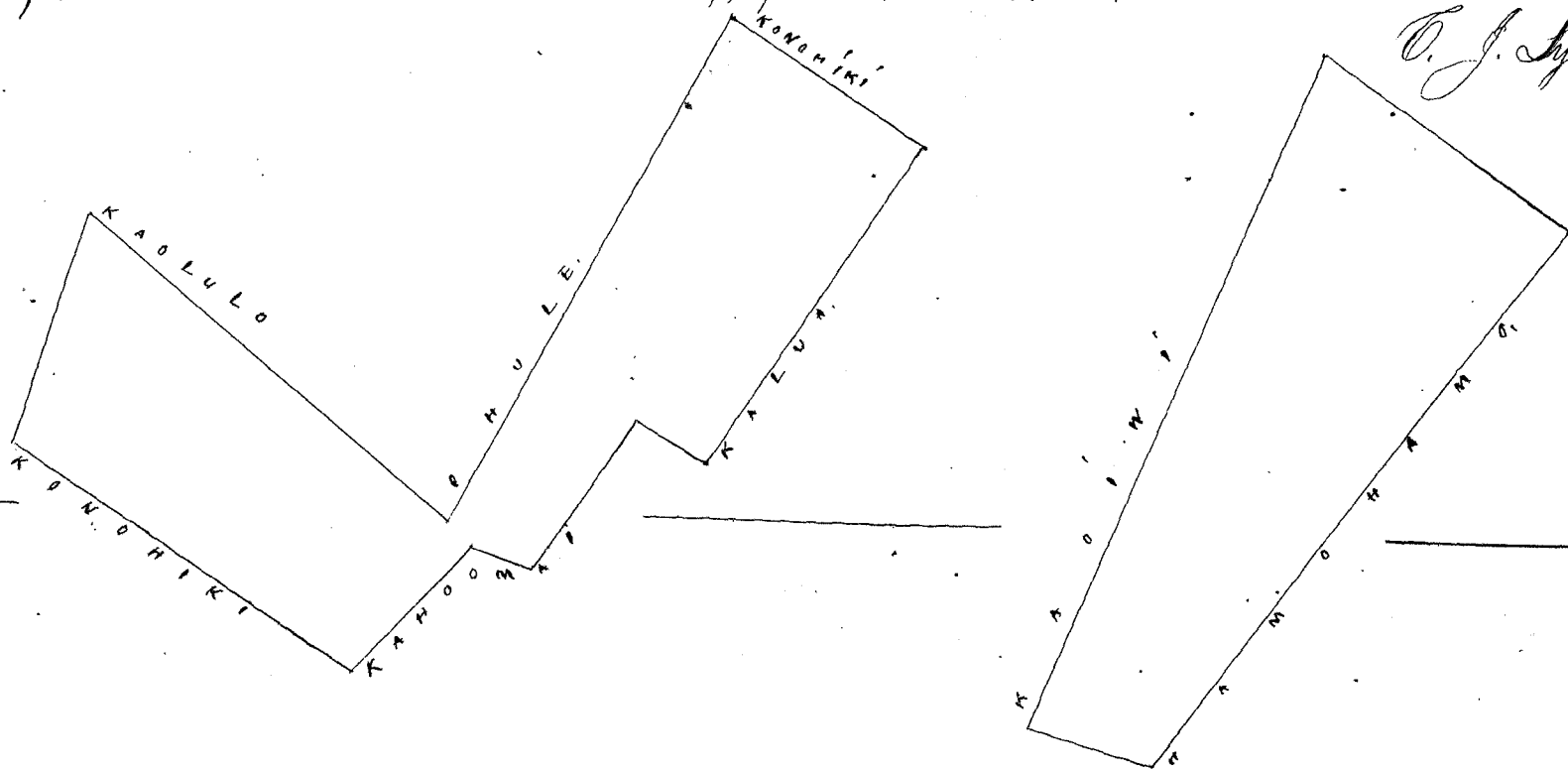
1. Kula ma Kaar 1. E hoomaka ana ma ke kahi fofohaka, ma ke kahi Hei. a e holo ana. A. 68 1/2 Hr. 7.85 kaul. ma ko Kaniwi, alaila. A. 35 Hr. 3.25 kaul. ma ko Kanihiki, alaila. He. 53 1/2 Hr. 7.20 kaul. ma ko Hamuhano, alaila. He. 16 Hr. 1.45 kaul. a hiki ma kahi e hoomaka ai. Hea ia apama 1 1/2 Eka.

2. 8 Lii & 1 Kula ma Kila, E hoomaka ana ma ke kahi, A. e pili ana ma ke kahi. a e holo ana He. 32 Hr. 2.44 kaul. ma ke kahi o Kanihiki, alaila. He. 61 Hr. 6.10 kaul. ma ko Pulu, alaila. He. 39 1/2 Hr. 5.79 kaul. ma ke kahi, ma ko Kanihiki, alaila. He. 72 1/2 Hr. 2.54 kaul. & A. 32 1/2 Hr. 4.32 kaul. ma ko Kanihiki, alaila. A. 48 Hr. 1.55 kaul. & A. 17 1/2 Hr. 68 frank. & A. 53 Hr. 1.92 kaul. & A. 31 1/2 Hr. 88 frank. ma ke kahi Kanihiki, alaila. A. 58 Hr. 4.07 kaul. ma ko Kala, a hiki ma kahi e hoomaka ai. Hea ia apama 2 1/5 Eka.

C. J. Lyons, Sur.

Aper. 30. 1851.

1-50
2-20



2 Kaul. = 1 m.

Wai Pau Loa.

\$7.00

W. Bee
G. Robertson
J. H. Smith
Louise

Honolulu Mei. 19. 1851.

J. Hekaulaha

1. 1 Lii. E hoomaka ana ma ke kahi Hei. a e holo ana pui. A. 28 3/4 Hr. 1.05 kaul. A. 53 1/2 Hr. 91 frank. He. 28 3/4 Hr. 1.15 kaul. & He. 53 1/2 Hr. 91 frank. a hiki ma kahi e hoomaka ai. Hea pui i ka aina o Kanihiki, 9 1/5 o ka Eka.

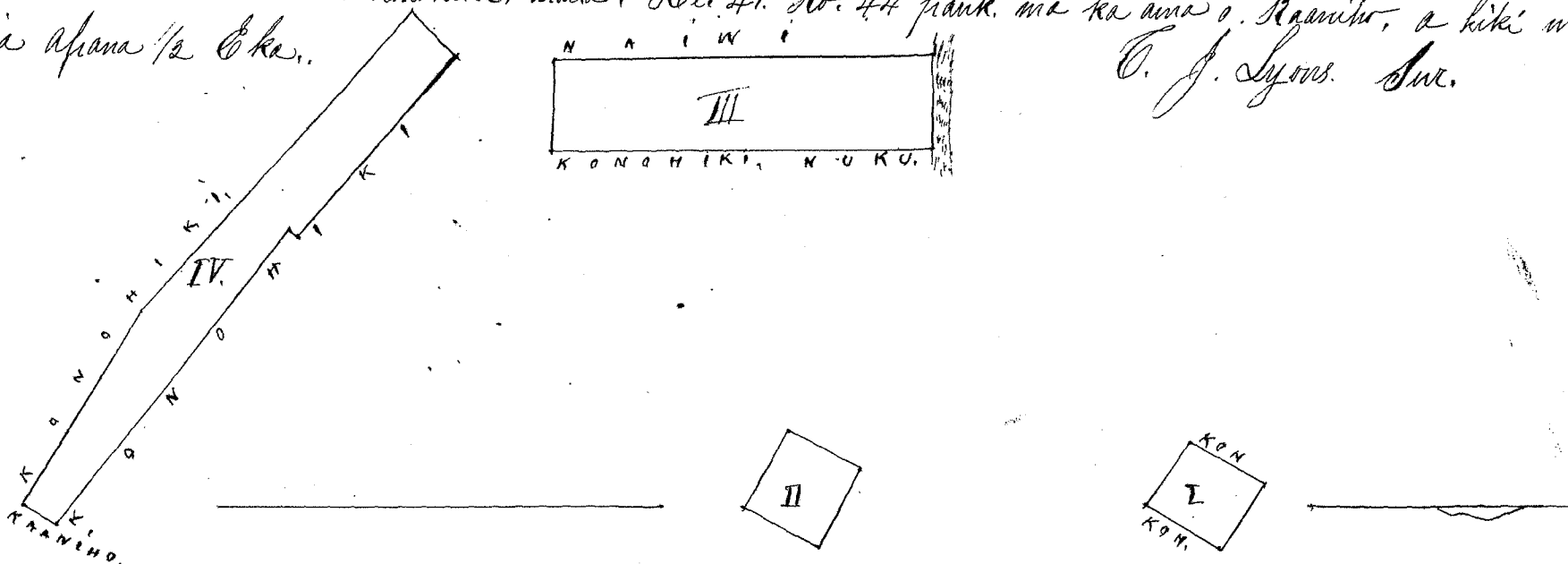
2. 1 Lii. E pili ana ma ke kahi o Kanihiki. E hoomaka ana ma ke kahi Hei. a e holo ana. A. 28 Hr. 1.05 kaul. alaila. A. 58 3/4 Hr. 1.05 kaul. alaila. He. 28 Hr. 1.15 kaul. alaila. He. 58 3/4 Hr. 1.05 kaul. 1/5 o ka Eka.

3. 4 Lii. E hoomaka ana ma ke kahi. A. e pili ana ma ke kahi, a e holo ana. He. 65 Hr. 1.15 kaul. alaila. He. 22 3/4 Hr. 4.49 kaul. ma ke kahi Hei. & ko Nuku, alaila. A. 61 1/2 Hr. 1.07 kaul. alaila. A. 22 Hr. 4.40 kaul. ma ke kahi Hei. a hiki ma kahi e hoomaka ai. 1/2 o ka Eka.

4. 8 Lii ma Paka. E hoomaka ana ma ke kahi. He. o kahi, ma ke kahi. He. o ko Kanihiki, a e holo ana. A. 58 Hr. 2.72 kaul. alaila. A. 46 3/4 Hr. 4.70 kaul. alaila. A. 40 Hr. 68 frank. alaila. He. 47 1/2 Hr. 2.87 kaul. alaila. He. 44 Hr. 16 frank. alaila. He. 52 Hr. 4.33 kaul. ma ke kahi Hei. alaila. He. 41 Hr. 44 frank. ma ke kahi o Kanihiki, a hiki ma kahi e hoomaka ai. Hea ia apama 1/2 Eka.

C. J. Lyons, Sur.

1-10 Aper. 24. 1851.



Wai Pau Loa

\$6.00

W. Bee
G. Robertson
J. H. Smith
Louise
J. Hekaulaha

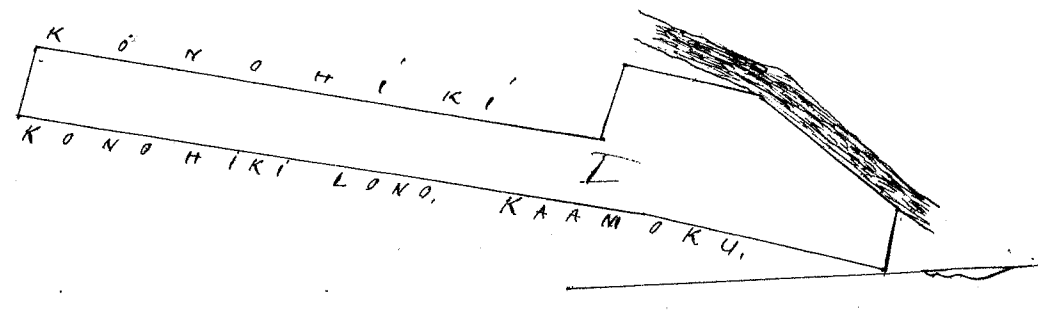
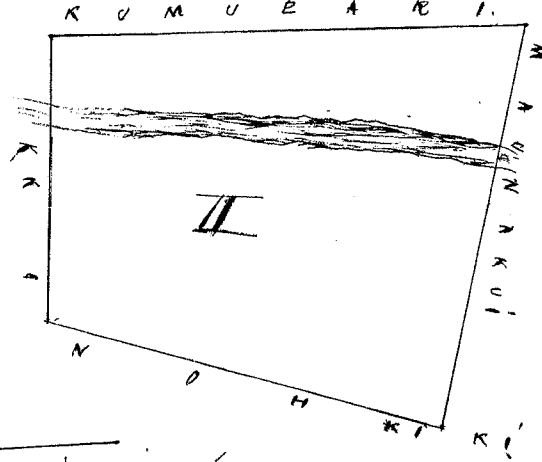
Honolulu Mei. 19. 1851.

1. Aina Loe ma Lalakea. E hoomaka ana ma ke kahi. Ho. makai. a e holo ana. A. 74° Ho. 1.25 kaul. alaila. Ho. 42 1/2 Ho. 3.66 kaul. ma ke kahawai. alaila. Ho. 17 1/4 Ho. 3.11 kaul. & Ho. 72 1/2 Ho. 1.62 kaul. & Ho. 12 1/4 Ho. 12.10 kaul. & Ho. 70 Ho. 1.50 kaul. & A. 44 1/2 Ho. 2.51 kaul. & A. 12 1/2 Ho. 6.05 kaul. ma ke kono hiki. a hiki ma ke kahi. Ho. 1 ho Low. alaila. A. 7 1/4 Ho. 3.57 kaul. & A. 17 1/4 Ho. 5.30 kaul. ma ke Low. & Kaamoku, a hiki ma kahi. e hoomaki. Maloko o keia 3 1/5 Eka.

2. Aina Loe & Kula. ma Kamao. E hoomaka ana ma kahi kumu ulu. ma ke kahi. a e holo ana Ho. 1° Ho. 11.10 kaul. ma kumu pari, a hiki ma kahi kumu Oha. alaila. Ho. 85° Ho. 6.10 kaul. & A. 18 Ho. 8.60 kaul. ma ke kono hiki. alaila. A. 15 1/2 Ho. 8.65 kaul. ma ke Kamao. a hiki ma kahi e hoomaka ai. Maloko o keia 6 3/4 Eka.

C. J. Lyons. Sur.

April 22, 1857.



4 Kaul. = 1 in.

Ulu paun loa.

\$10.15.

W. Lee
 G. M. Robertson
 J. H. Smith
 Louisa

Honolulu Mai 19, 1857.

J. Kapaemahu

Pl. No. 10.399. Nalepa.

Keone, Waipio, Hawaii.

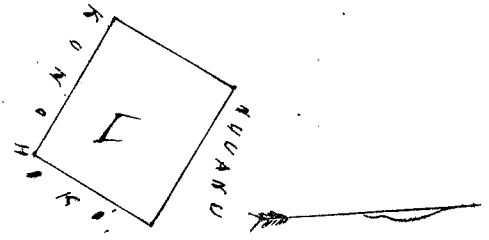
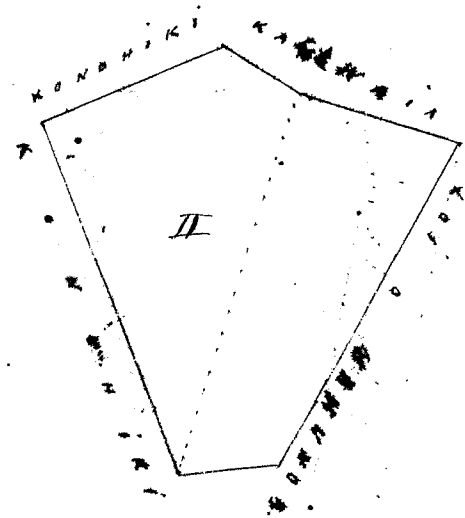
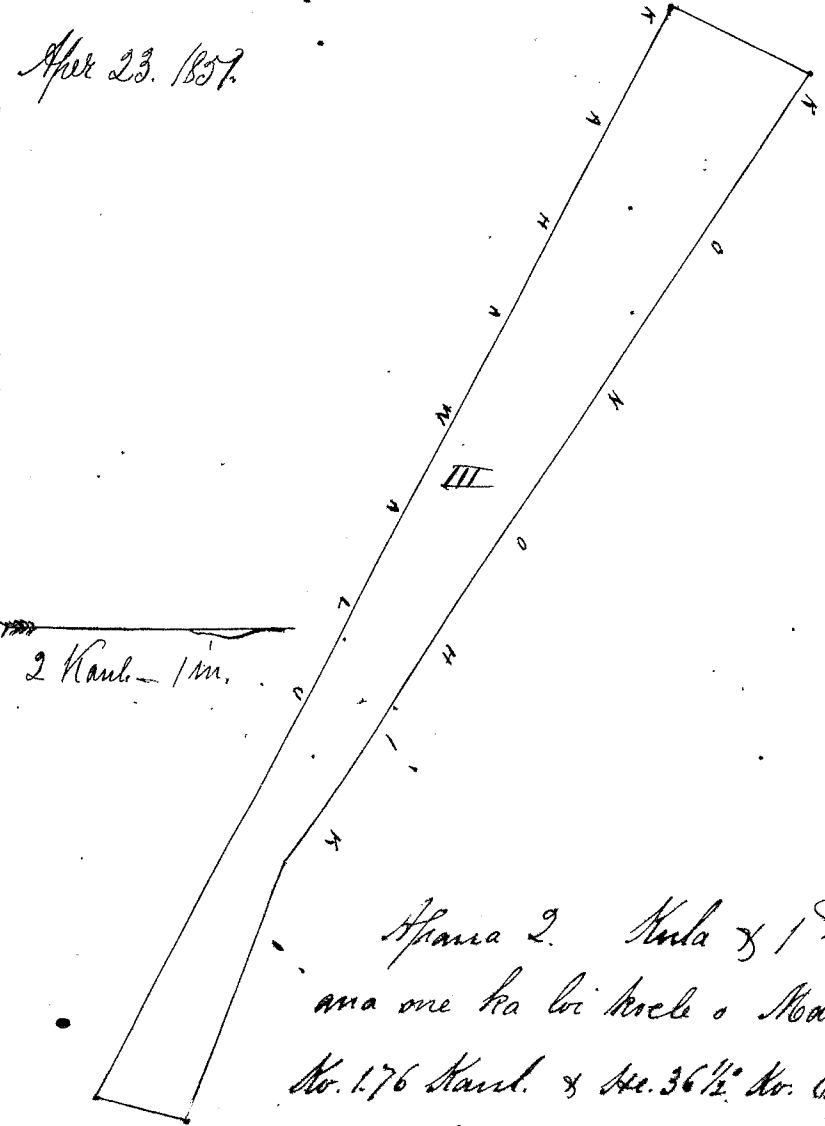
1. Pahale. E hoomaka ana ma ke kahi. Ho. o keia ma ke kahi. Ho. ma. o ke Kamao. a e holo ana Ho. 2. 34 1/2 Ho. 1.47 kaul. & A. 50 1/2 Ho. 1.70 kaul. & A. 34 1/2 Ho. 1.47 kaul. ma ke kono hiki. alaila. Ho. 53 1/2 Ho. 1.70 kaul. ma ke Kamao. a hiki ma kahi e hoomaka ai. Maloko o keia 1/4 Eka.

2. Oha (Oha) Ho. & Kula. ma Kapaemahu. E hoomaka ana ma ke kahi. Ho. makai. a e holo ana A. 77 3/4 Ho. 3.11 kaul. ma ke kono hiki. alaila. Ho. 31 1/2 Ho. 76 fank. & A. 30° Ho. 81 fank. & Ho. 80 Ho. 79 fank. & ma ke Kapaemahu. alaila. Ho. 17° Ho. 2.83 kaul. & A. 77° Ho. 3.62 kaul. & A. 15 1/2 Ho. 1.50 kaul. ma ke kono hiki. a hiki ma kahi e hoomaka ai. Ma keia apana 1/10 Eka. Enana i ka Oha. o ka Apana plu malalo iho.

3. 9 Loe. E hoomaka ana ma ke kahi. Ho. makai. o keia pili ana ma ke kahawai. a e holo ana A. 170 Ho. 1.00 kaul. & A. 66° Ho. 2.90 kaul. & A. 53° Ho. 10.00 kaul. & Ho. 28 1/2 Ho. 1.62 kaul. ma ke kono hiki. alaila Ho. 57 1/4 Ho. 13.00 kaul. ma ke kahawai. a hiki ma kahi e hoomaka ai. Maloko o keia 1 1/2 Eka.

C. J. Lyons. Sur.

April 23, 1857.



2 Kaul. = 1 in.

1.25
 1.17
 1.00
 2.79 E

Ma ana houia ka Apana 2 i alalo no ke keakea o ke kono hiki. a ua holo ke keia ouua. he keia hou keia. E. K. Kapaemahu.

Apana 2. Kula & 1 Loe ma Kapaemahu. E hoomaka ana ma ke kahi hiki o keia. e pili ana ma ke kono hiki o Kamao. a e holo ana A. 70 Ho. 3.83 kaul. alaila ma ke Kapaemahu. Ho. 22 Ho. 1.76 kaul. & Ho. 36 1/2 Ho. 0.96 kaul. alaila ma ke kono hiki. ma ke kahi o ka wai. Ho. 6 1/2 Ho. 2.03 kaul. & A. 62 1/4 Ho. 1.33 kaul. alaila. A. 22 1/2 Ho. 1.12 kaul. ma ke kono hiki. a hiki ma kahi e hoomaka ai. Maloko o keia 1 1/4 Eka.

Uku Pua Ioa

\$6.00

W. Lee
G. M. Robertson
J. H. Smith
Loamdi
J. Kekaulaha

Honolulu, Mai. 19. 1857.

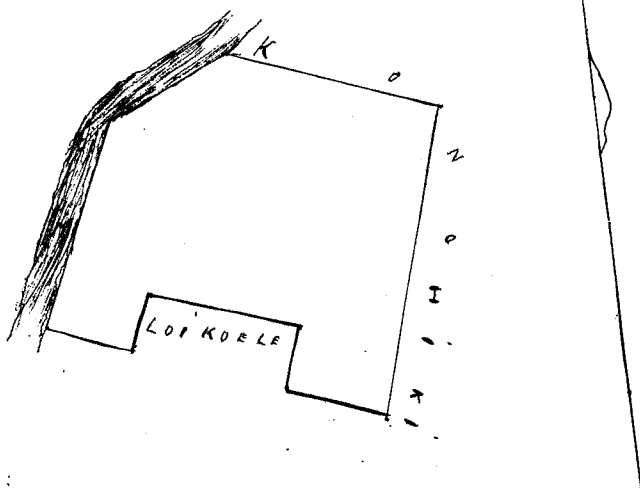
Pl. No. 11102. Kahiama.

Lalaka. Waipio Hawaii.

40 Loo. Chomaka ana ma kahi kumu kumu, ma ke kahi. He. e fali ana me kumu fali, a e holo ana. A. 66 1/2 No. 2.22 kaul. & A. 23 No. 1.30 kaul. & A. 72 No. 3.14 kaul. & He. 23 No. 1.20 kaul. & A. 69 No. 1.86 kaul. ma ke kahi hiki. a hiki ma kahawai. alaila. A. 25 1/4 No. 4.76 kaul. & A. 65 3/4 No. 2.60 kaul. ma ke kahawai, alaila. He. 70 No. 4.58 kaul. a hiki ma kumu fali. alaila ma kumu fali. He. 16 No. 6.70 kaul. a hiki ma kahi e hoomaka ai. Maheko o kia 4 Eka.

C. J. Lyons. Sur.

Apr. 22. 1857.



Uku Pua Ioa

\$7.00

W. Lee
G. M. Robertson
J. H. Smith
Loamdi

Honolulu, Mai. 19. 1857.

Pl. No. 9856. Kamakahi.

Olowalu. Waipio. Hawaii.

1. Pihale & rima maheko. Chomaka ana ma ke kahi. He. e fali ana me ke kahi, a e holo ana. A. 53 1/2 No. 1.60 kaul. & A. 50 1/2 No. 4.19 kaul. ma ke kahi hiki. alaila. A. 41 1/2 No. 1.57 kaul. & He. 63 No. 5.22 kaul. ma ke kahi hiki. & Wikalama, alaila. He. 25 No. 2.44 kaul. ma ke kahi hiki. a hiki ma kahi e hoomaka ai. 1 1/100 Eka.

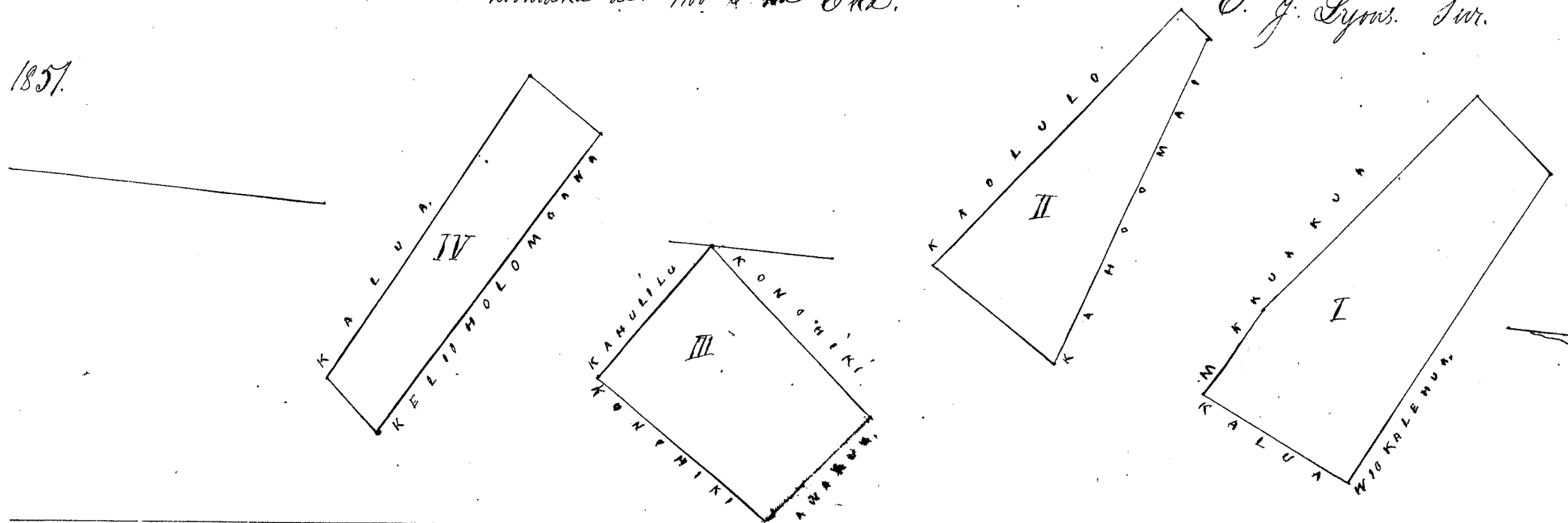
2. Aina maheko. Chomaka ana ma ke kahi. He. e fali ana me ke kahi, a e holo ana. A. 53 No. 5.00 kaul. ma ke kahi hiki. alaila. A. 40 No. 6.1 kaul. alaila. He. 70 1/2 No. 5.15 kaul. ma ke kahi hiki. alaila. He. 33 1/2 No. 2.15 kaul. ma ke kahi hiki. a hiki ma kahi e hoomaka ai. 65/100 o ke Eka.

3. 11 Loo. Chomaka ana ma ke kahi. He. e fali ana me ke kahi, a e holo ana. A. 41 No. 3.31 kaul. ma ke kahi hiki. alaila. He. 49 3/4 No. 2.06 kaul. ma ke kahi hiki. alaila. He. 34 No. 3.18 kaul. ma ke kahi hiki. & A. 55 1/2 No. 2.44 kaul. ma ke kahi hiki, a hiki ma kahi e hoomaka ai. 74/100 o ke Eka.

4. 9 Loo. Chomaka ana ma ke kahi. He. e fali ana me ke kahi, a e holo ana. A. 68 No. 5.24 kaul. ma ke kahi hiki. alaila. He. 31 1/2 No. 1.25 kaul. ma ke kahi hiki. alaila. He. 61 1/2 No. 5.18 kaul. ma ke kahi hiki. alaila. A. 38 1/2 No. 1.08 kaul. ma ke kahi hiki. a hiki ma kahi e hoomaka ai. 6/100 o ke Eka.

C. J. Lyons. Sur.

Apr. 29. 1857.



Uku Pua Ioa

\$7.00

G. M. Robertson
W. Lee
J. H. Smith
Loamdi
J. Kekaulaha

Honolulu, Mai. 19. 1857.

Pl. No. 7861. Kaaea.

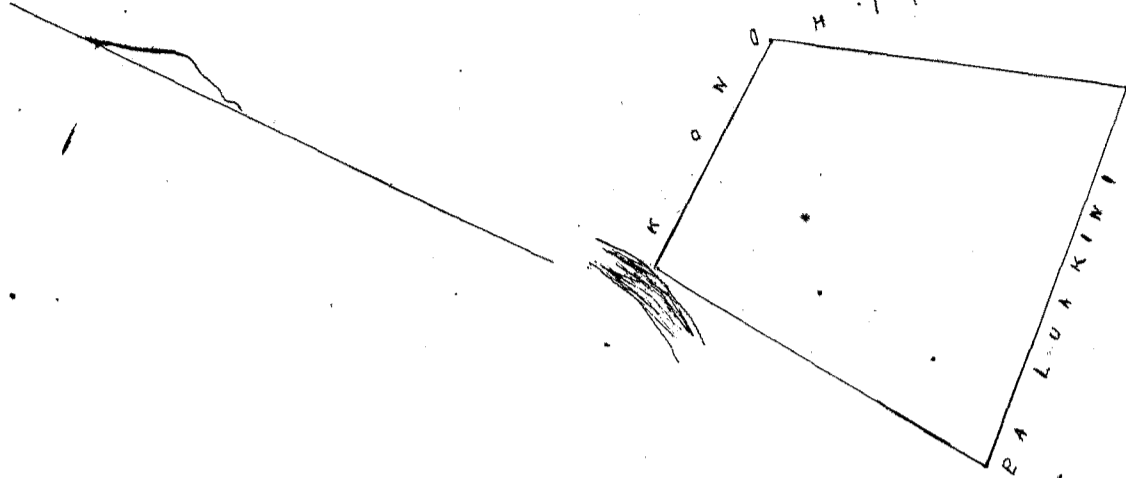
Napoopoo Straits Waipio Hawaii.

1. 7 Loi ma Paka. Chomaka ana ma ke kahi, A. a e holo ana, He. 47° Hei. 8.15 kaul. ma ke Konoheki a ma ke Paha alaila, He. 42 1/2° Kr. 1.18 kaul. & A. 55° Kr. 5.00 kaul. & A. 35° Hei. 4.01 fank. & A. 49° Kr. 3.52 kaul. & A. 60° Hei. 1.70 kaul. ma ke Konoheki, a hiki ma kahi e hoomaka ai. 12 1/100 Eka.

2. Pahala ma Napoopoo. Chomaka ana ma ke kahi, He. a e holo ana, A. 85° Hei. 4.24 kaul. ma ke Pa o ka Luakini alaila, A. 18° Kr. 3.70 kaul. ma ke alanni alaila, A. 89° Kr. 2.60 kaul. & He. 5 1/2° Kr. 4.17 kaul. ma ke Konoheki, a hiki ma kahi e hoomaka ai. 13 1/100 Eka.

C. J. Lyons. Sur.

Apr. 26. 1857.



Wm. T. M. Sur.

\$6.00.

W. Lee
Gm. Robertson
Loan Di
J. H. Smith
J. Metaulahaas

Honolulu, Mei. 19. 1857.

Pl. No. 4123. Kalawala.

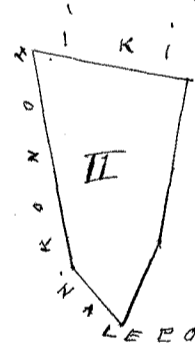
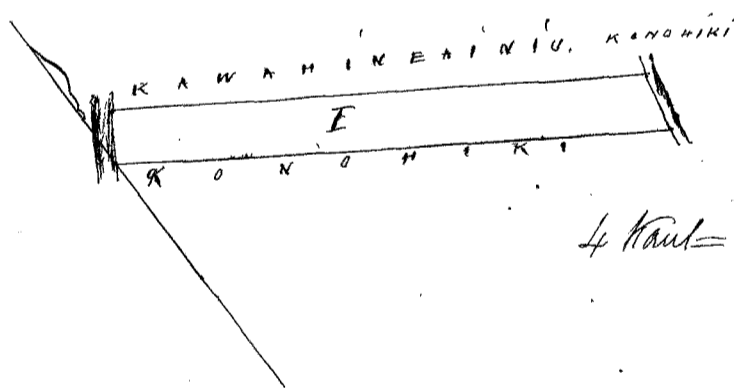
Waipio Hawaii.

1. 9 Loi. Chomaka ana ma ke kahi, Hei. ma kai, a e holo ana, He. 14° Kr. 1.22 kaul. ma ke kahi, anwai alaila, A. 56 1/2° Kr. 11.70 kaul. ma ke Konoheki, a hiki i ka anwai, a fili ana me Muliwai, alaila, A. 31 1/4° Hei. 1.12 fank. alaila, He. 57° Hei. 11.20 kaul. ma ke Kawahineainiu, & konoheki, a hiki ma kahi e hoomaka ai. 3/10 o ka Eka.

2. Kahuahala ma Kupaupuanu. Chomaka ana ma ke kahi, A. a e holo ana, He. 68° Hei. 1.65 kaul. He. 22° Kr. 1.70 kaul. ma ke Konoheki, alaila, He. 36 1/2° Kr. 96 fank. & A. 30° Kr. 81 fank. ma ke Nalepo, alaila, A. 2° Hei. 2.29 kaul. ma ke Konoheki, a hiki ma kahi e hoomaka ai. 3/10 o ka Eka.

C. J. Lyons. Sur.

Apr. 26. 1857.



Wm. T. M. Sur.

\$5.00.

W. Lee
Gm. Robertson
Loan Di
J. H. Smith
J. Metaulahaas

Honolulu, Mei. 19. 1857.

Pl. No. 4196. Keamii.

Kalaaha. Molo Kai.

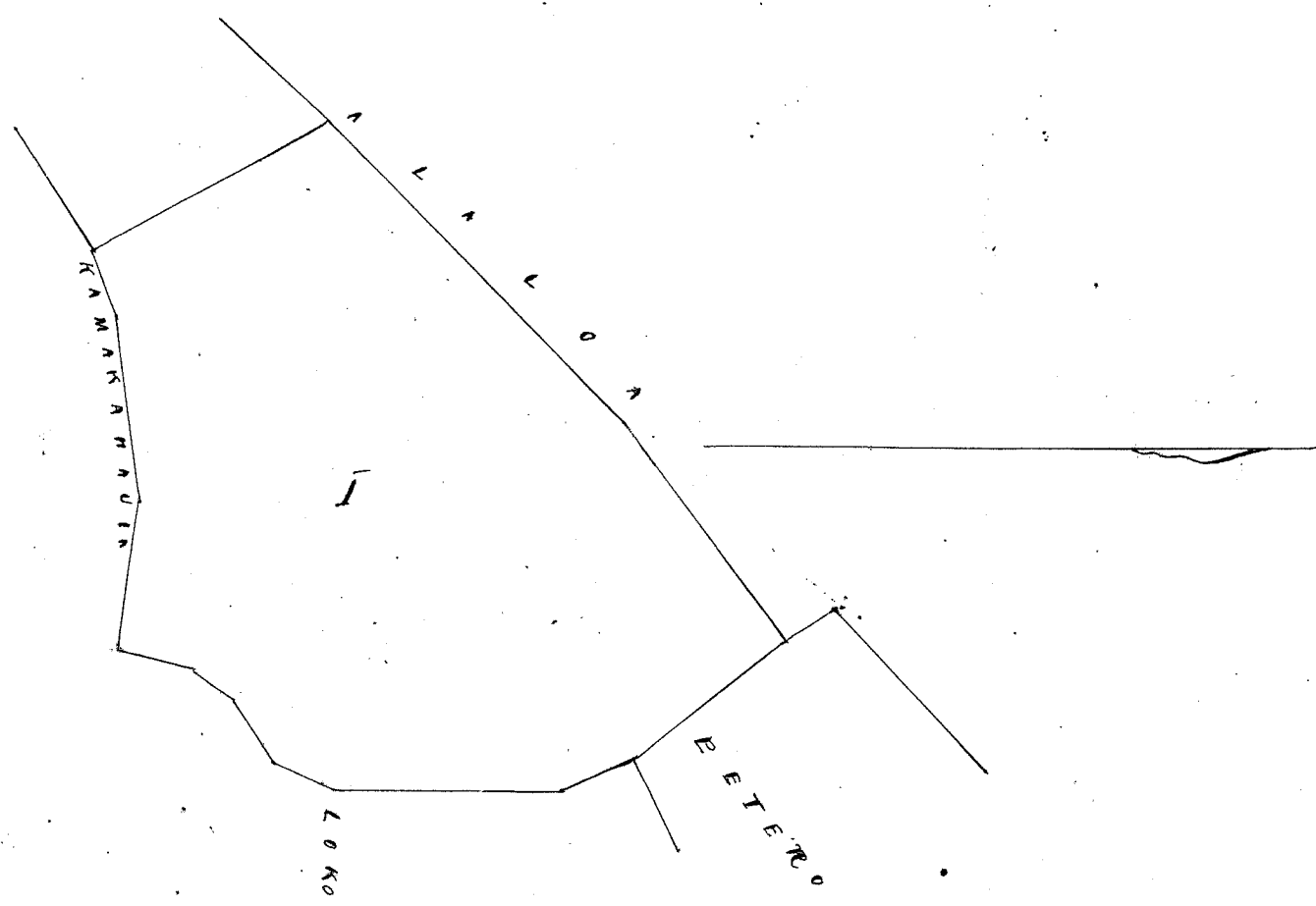
Aina no Keamii. Kalaaha. Molo Kai.
Chomaka ana ma ke kahi, Hei. A. o keia aina ma ke Poto, fili ma ma ke alanni, a e holo. He. 38° Hei. 1 kaul. 33 fank. ma ke Poto, alaila, He. ma. 20 3/4° Hei. 5 3/2 fank. ma ke Loko alaila, He. ma. 14° Hei. 1 kaul. 65 fank. ma ke Loko alaila, He. ma. 25 3/4° Kr. 40 fank. ma ke Loko alaila, He. ma. 56 1/2° Kr. 50 3/4 fank. Loko alaila, He. ma. 36 3/4° Kr. 37 1/4 fank. ma ke Loko alaila, He. ma. 18 1/4° Kr. 53 fank. alaila, A. 82 1/4° Kr. 1 kaul. 2 1/2 fank. ma ke Kamakahania alaila, He. 83 1/4° Kr. 1 kaul. 33 fank. ma ke Kamakahania, alaila, He. 70 1/2° Kr. 47 3/4 fank. ma ke Anikai, alaila, A. 29° Kr. 1 kaul. 91 fank. ma ke Anikai, alaila, A. 46° Hei. 2 kaul. 96 fank. ma ke alanni alaila, A. 53° Hei. 1 kaul. 95 1/2 fank. ma ke alanni, a hiki i kahi e hoomaka ai, Ma ia Aina 1 Eka 565 Anana

R. W. Meyer. Sur.

Dekeaba 6. 1850.

(E nana Area 29 1/2 U. 4 i
Apana 2. Aole i ukua.)

{ See Page. 449. }



Uka Pau loa

\$6. 00

W. Lee
 Gm Robertson
 J. H. Smith
 Louisa

Honolulu Mei. 23. 1851.

J. Kekaulaha

Ol. No 3754. Aukai.

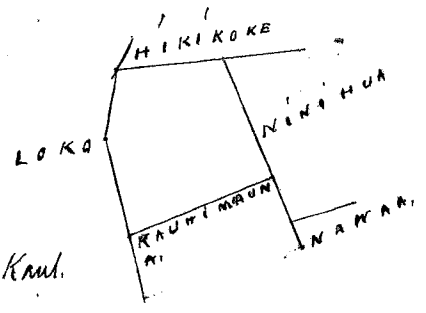
(See Page next Page)

Kaluaha. Molokai.

Apana 1. Iki no Aukai Kaluaha. Molokai.

Chomaka ma ke kahi. Hikiina. Koma o kua lani ma ke Kauhaimanu, pili ana ma ke loko, a e holo ana, Koma. 67 1/4' Kom. 72 fath. ma ke loko alaila, Koma. 89 1/4' Kom. 47 3/4 fath. ma ke loko alaila, A. 14° Kom. 74 fath. ma ke Hikiikoke, alaila, A. 57 1/4' Hoi. 89 1/4 fath. ma ke Ninihua, alaila, Koma. 31' Hoi. 1 kaul. 8 fath. ma ke Kauhaimanu, a hiki i kahi i hoomakahi. Ma ia Apana 118 1/2 Apana
 R. W. Meyer. Sur.

Dekeaba 6. 1850



Area 1/4 miha = 1 Kaul.

Uka Pau loa

\$ 2. 00

W. Lee
 Gm Robertson
 Louisa

J. H. Smith

Honolulu Mei. 23. 1851.

J. Kekaulaha

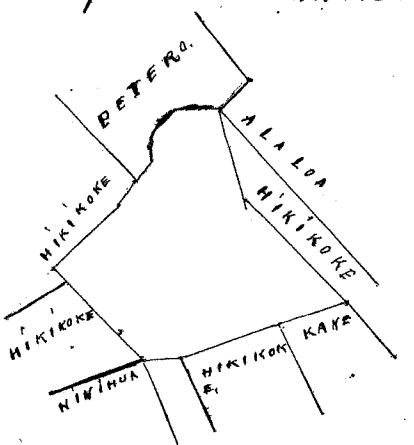
Ol. No. 3754. Aukai.

Kaluaha. Molokai.

Apana 2. Iki no Aukai. Kaluaha. Molokai.

Chomaka ma ke kahi. Hikiina. Apana o kua lani ma ke Koma pili ana, ma Hikiikoke, a e holo. Koma. 50 1/4' Kom. 1 kaul. ma ke Hikiikoke, alaila, Koma. 79' Kom. 68 fath. ma ke Hikiikoke, alaila, Koma. 38 1/2' Hoi. 1 kaul. 70 fath. ma ke Petero, ma Hikiikoke alaila, A. 50 1/4' Hoi. 88 fath. ma ke Hikiikoke, alaila, A. 4° No. 26 1/2 fath. ma ke Hikiikoke, alaila, A. 15' No. 1 kaul. 22 1/2 fath. ma ke Hikiikoke ma Koma, a hiki i kahi i hoomakahi. Ma ia Apana 260 Apana.
 R. W. Meyer. Sur.

Dekeaba 6. 1850.



Area 1/4 miha 1 Kaul.

Uka Pau loa

\$ 2. 00

W. Lee
 Gm Robertson
 Louisa
 J. H. Smith
 J. Kekaulaha

Honolulu Mei 23. 1851.

Ol. No. 3754 Aukai

Kahuaha, Moolakai.

Apana 3. Aina oo Aukai. Kahuaha, Moolakai. E hoomaka ma ke kahi. Kom. A. ma ke alata, pili ana me Kauhimauna, a e hoh ana, Kom. 33° Hi. 1 kaul. 9 fak. ma ke alata, alata, Kom. 32° Hi. 5 kaul. 87 fak. ma ke Kauhimauna, me Kamoku. alata, A. 57° Hi. 2 kaul. 43 fak. ma ke kahi o ke kai, alata, A. 32 3/4° Kom. 3 kaul. 91 fak. ma ke Auele, & Kamoku. alata, A. 64 1/4° Kr. 14 fak. ma ke Kamoku. alata, A. 36 1/4° Kom. 1 kaul. 60 fak. ma ke Kamoku. alata, Kom. 57 3/4° Kom. 75 fak. ma ke Isaka Tripp. alata, A. 29° Kom. 1 kaul. 66 ma ke Isaka Tripp. alata, Kom. 44° Kom. 1 kaul. 67 fak. ma ke alata, a hiki i kahi i hoomaka'i, Ma ia Apana 1 E ko 699 Apana.

R. W. Meyer. Sur.

Dekemaba 6, 1850.

Cancelled 171 1/4
Cancelled E maia Apana 277 1/4
Cancelled ka Apana 4 283 1/4
ka Apana 5. + 291
ka Apana 6. Aole i
kauia ka ukua.



Apana apana 550 1/4 awards for Apana 4

29
260
18699
76
8,959
115
88 1077

Ane 3/4 inche = 1 KAUL.

Uku Pau Loa \$ 2. 00

Whee
G. M. Robertson
Loanili
J. H. Smith

Honolulu Mei. 23. 1851. J. Kekaulahe

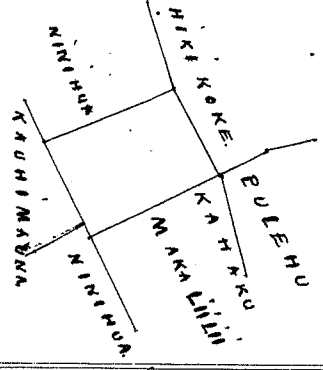
Ol. No 239 V. Nawaa. Kahuaha, Moolakai.

Li no Nawaa Kahuaha, Moolakai. E hoomaka ma ke kahi, Hi. A. o kua lili ma ke Pulehu. pili ana me Kahaku. Moka. Lili. a e hoh Kom. 29 1/2° Hi. 1 kaul. 2 fak. ma ke Kahaku. Moka. Lili. alata, Kom. 59 1/2° Kom. 76 1/2 fak. ma ke Kauhimauna alata, A. 25 1/2° Kr. 1 kaul. ma Nuihuna, alata, A. 55° Hi. 67 1/2 fak. ma ke Hikiakoke, a hiki i kahi i hoomaka'i. Ma ia Apana 87 Apana.

R. W. Meyer. Sur.

Dekemaba 6, 1850.

Ane 3/4 inche = 1 Kaul.



Uku Pau Loa \$ 4. 00

Whee
G. M. Robertson
Whee
Loanili
J. H. Smith
J. Kekaulahe

Honolulu Mei. 23. 1851.

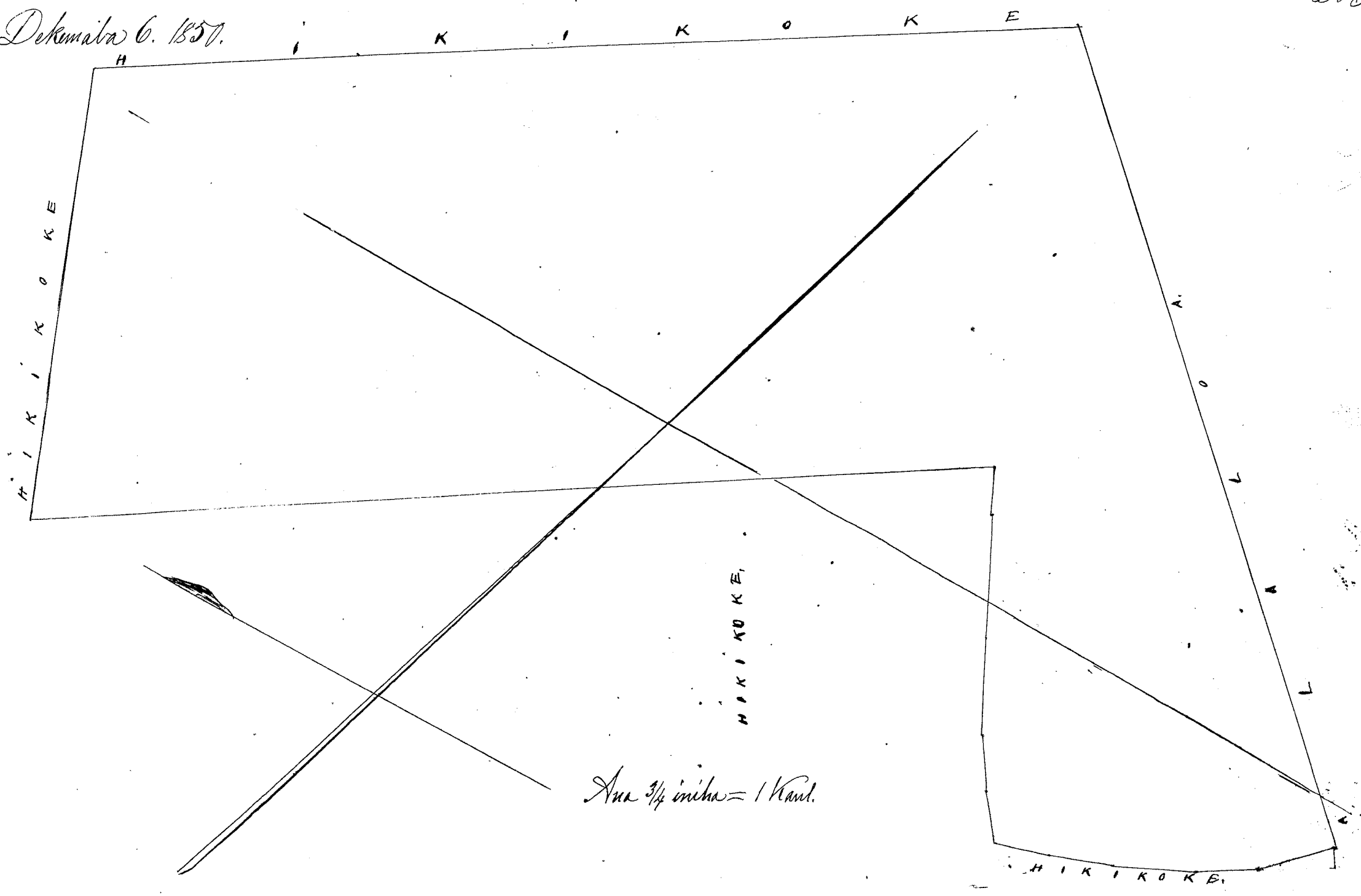
Ol. No. 9989 Lumbra. Kahuaha, Moolakai.

Aina oo Lumbra. Kahuaha, Moolakai. E hoomaka ma ke kahi. Hi. He. o kua aina ma ke alata, pili ana me Hikiakoke, a e hoh ana. Kom. 44 3/4° Kom. 9 kaul. 84 fak. ma ke alata, alata, A. 43 1/2° Kr. 89 1/2 fak. ma ke Hikiakoke, alata, A. 22 3/4° Kr. 3 kaul. 5 fak. ma ke Hikiakoke, alata, A. 62 1/2° Hi. 4 kaul. 32 fak. ma ke Kauhimauna Hikiakoke, alata, A. 30 1/2° Kom. 11 kaul. 4 fak. ma ke Hikiakoke, alata, A. 70 1/2° Hi. 5 kaul. 20 fak. ma ke mauna, alata, Kom. 30° Hi. 11 kaul. 15 fak. ma ke Hikiakoke a hiki i kahi i hoomaka'i. Ma ia Apana 7 E ko 910 Apana.

R. W. Meyer. Sur.

Cancelled upon Kahuaha, Moolakai, the land being got direct from Mr. Hikiakoke

Dekeaba 6. 1857.



W. Lee
 Gmt Robertson
 Loomis
 J. H. Smith

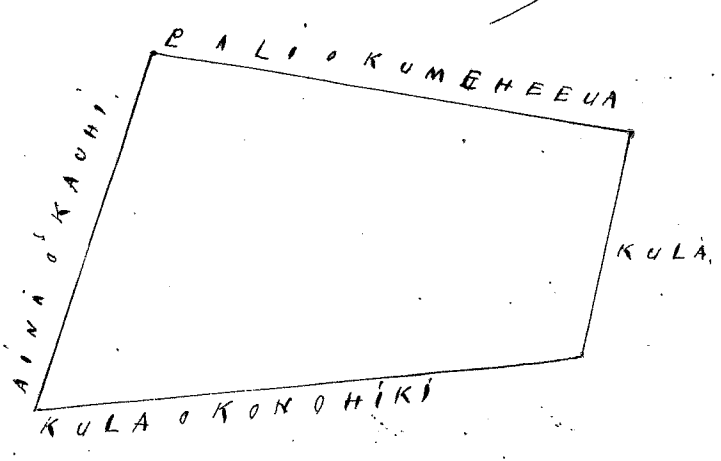
Honolulu Mei. 23. 1857.

J. Kekaulahao

Ol. No. 1236. Kane.

Kapakahi. Moanaloa. Oahu.

He Moanaloa Kaula i ka Kapakahi Moanaloa. Oahu.
 E hoomaka ma ke kahi, No. i hula ana, N. 37° 12' E i 5.08 kh. ma kumu pahi. Kamehameha, Moanaloa, aka. He. 47° E i 2.33 kh.
 ma ke palena kula, Moanaloa, aka, He. 23° No. i 5.75 kh. Moanaloa aka. N. 43° No. i 3.90 kh. ma ke palena aia no Kauhia a hiki i
 ke hoomaka ana. He Eka 1 me 6 kh. huihana maloko. A Bishop. Mea Ana.



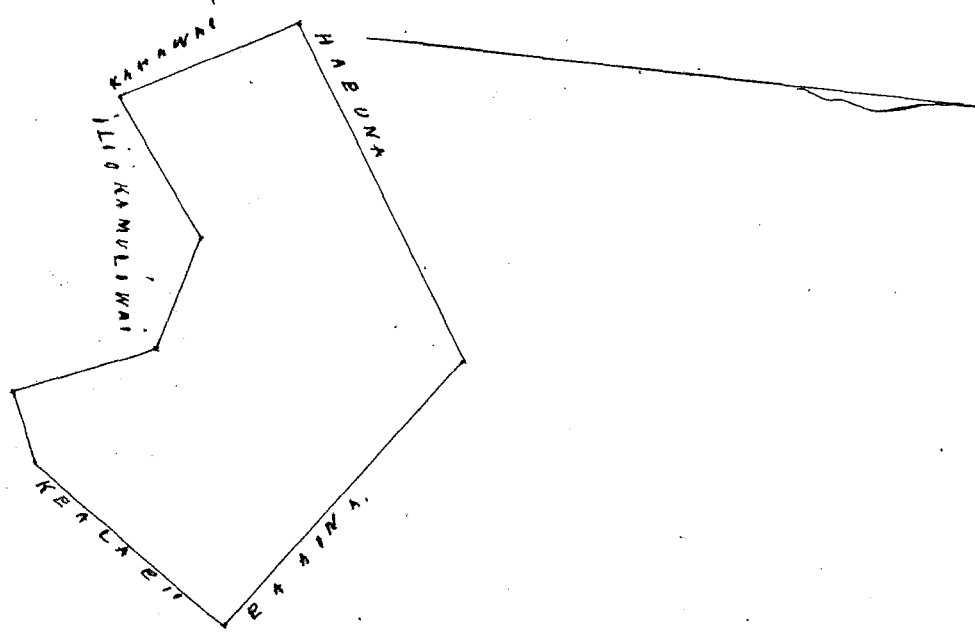
Whe Pau Loa.

\$ 7. 11.

W. Lee
 Gmt Robertson
 Loomis
 J. H. Smith
 J. Kekaulahao

Honolulu Mei. 27. 1857.

He kahahale me ka Si'i o Mani'palau, ili o Hapuna, Moanalua, Oahu.
 E hoomaka ma ke kiki, He. e hele ana, He. 30° Hei. i 1.96 kh. ma ke kahawai. Malaila ake, A. 54° Hei. i 1.68 kh.
 ma ke palena ili o Kamuliwai, Malaila ake, A. 75 1/2° Hei. i 1.29 kh. Malaila ake, He. 23 1/2° Hei. i 1.53 kh. Malaila ake,
 A. 66 1/2° Hei. i 0.73 kh. ma ke palena o Kamuliwai, Malaila ake, A. 35° Hei. i 2.67 kh. ma ke palena o Kealapii, Malaila ake,
 A. 56° Hei. i 3.88 kh. ma ke pa aia, Malaila ake, He. 56° Hei. i 3.92 kh. ma ke palena o Hapuna, a hiki i ka hoomaka
 ana, 1 E ke me 4.73 kh. huihana, A Bishop, Mea Ana.



Wm San So

\$ 7.00

W. Lee
 G. M. Robertson
 L. W. Li
 J. H. Smith

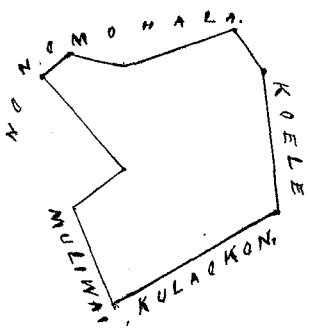
Honolulu Mei 24, 1857

J. Kekaualanao

Ol. No. 1186 B Kani'ku'aimanu

Kamuliwai, Moanalua, O.

He Poo'aina, iloko o ka ili o Kamuliwai, Moanalua, Oahu.
 E hoomaka ma ke kiki, Hei. He. e hele ana, A. 44° Hei. i 0.64 kh. ma ke palena o Namohala, Malaila ake,
 He. 45° Hei. i 1.30 kh. Malaila ake, A. 34° Hei. i 0.31 kh. ma ke palena o Namohala, Malaila ake, A. 3° Hei.
 i 0.54 kh. Malaila ake, A. 23° Hei. i 1.18 kh. ma ke palena o Namohala, Malaila ake, A. 49° Hei. i 0.50 kh. Malaila ake,
 A. 82 1/2° Hei. i 1.90 kh. ma ke palena koele. Malaila ake, He. 34° Hei. i 1.90 kh. ma ke palena kua o Kono'ihiki, Malaila
 ake, He. 48° Hei. i 1.12 ma ke pa o ka Muliwai, a hiki i ka hoomaka ana, He. 4.29 kh. huihana, A Bishop, Mea Ana.



Wm San So

\$ 5.00

W. Lee
 G. M. Robertson
 L. W. Li
 J. H. Smith

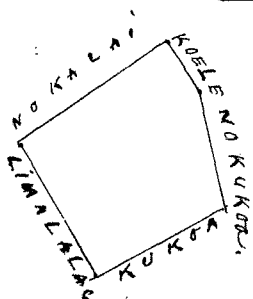
Honolulu Mei 24, 1857

J. Kekaualanao

Ol. No. 2267 Kunalae

Kapahu, Moanalua, Oahu.

1 Si'i iloko o Kapahu, Moanalua, Oahu.
 E hoomaka ma ke kiki, He. e hele ana, A. 37° Hei. i 1.89 kh. ma ke palena o Kuni, Malaila ake, A. 56 1/2° Hei.
 i 0.57 kh. ma ke palena koele. Malaila ake, A. 76 1/2° Hei. i 1.23 kh. ma ke palena o Kuni, Malaila ake, He. 27° Hei.
 i 1.47 kh. Malaila ake, He. 59° Hei. i 1.55 kh. ma ke palena o Limatalau, a hiki i ka hoomaka ana, He. 3.26 kh.
 huihana, A Bishop, Mea Ana.



W. Lee
G. M. Robertson
Loameli
J. H. Smith

Honolulu Mei. 24. 1857.

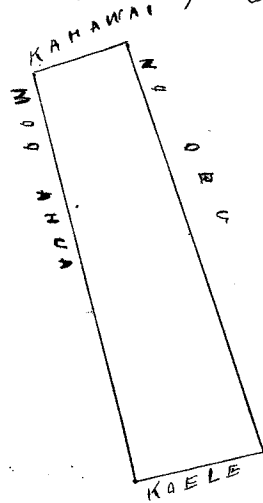
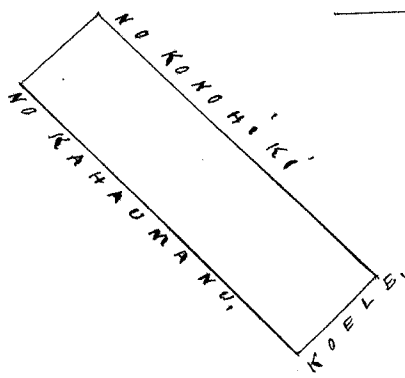
J. Kekaulahao

Pl. No. 3138. Seleahana. ✓ ✓

Kohaha. Wrananua. Oahu.

Ap. 1. Ekolu lili ma ka ili o Kohaha. Wrananua. Oahu.
E hoomaka ana ke kiki. A. e hiki ana. He. $43\frac{1}{2}^{\circ}$ Hei. i 1.00 kh. ma ka palena no Kahaloa. Malaila aku. He. 45° No. i 4.50 kh.
ma ka palena no Kahaumanu, Malaila aku. A. 42° No. i 1.00 kh. ma ka palena no Konoiki. Malaila aku. A. 32° Hei. i 4.50 kh.
ma ka palena no Konoiki, a hiki i ka hoomaka ana. He. 4.50 kh. huihana.

Ap. 2. Mowaina Kamookahi, ili o Kamulani. Wrananua. Oahu.
E hoomaka ana ke kiki. He. e hiki ana. A. 19° No. i 1.40 kh. ma ka palena koele. Malaila aku. He. 65° No. i 4.51 kh. ma ka palena
no Opu. Malaila aku. He. 21° Hei. i 1.00 kh. ma kahawai, Malaila aku. A. 71° Hei. i 4.40 kh. ma ka palena nui o Ahua. a hiki
i ka hoomaka ana. He. $5\frac{4}{10}$ kh. huihana.



A. Bishop. Mee Ana.

W. Lee
G. M. Robertson
Loameli
J. H. Smith

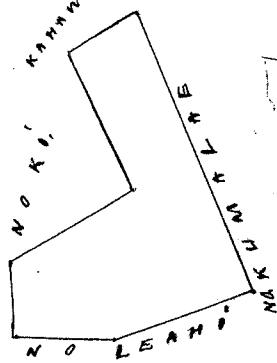
Honolulu Mei. 24. 1857.

J. Kekaulahao

Pl. No. 1323. Simalalan. ✓

Kapahu. Wrananua. Oahu.

Mowaina Kapahu, ili o Kapahu. Wrananua. Oahu.
E hoomaka ana ke kiki. A. e hiki ana. He. 28° Hei. i 1.58 kh. ma ka palena no Leahi, Malaila aku. He. 8° Hei. i 0.94 kh. ma
ka palena koele. Malaila aku. A. 61° No. i 2.00 kh. ma ka palena no Ki, Malaila aku. He. 54° No. i 1.60 kh. Malaila aku. A. 39°
No. i 0.76 kh. ma kahawai, Malaila aku. A. 60° Hei. i 3.08 kh. ma ka palena no Kumala, a hiki i ka hoomaka ana. He. $3\frac{4}{10}$ kh.
huihana.



A. Bishop. Mee Ana.

W. Lee
G. M. Robertson
Loameli
J. H. Smith

Honolulu Mei. 24. 1857.

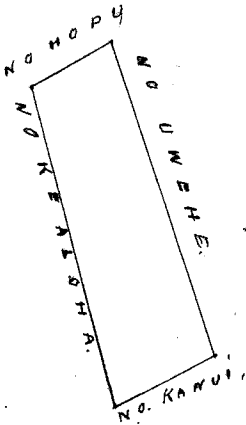
J. Kekaulahao

Pl. No. 1346. Kaiho W. ✓

Aha. Wrananua. Oahu.

Ei Mookah iliko o ke ili o Aha. Wrananua. Oahu.
E hoomaka ana ke kiki. A. e hiki ana. He. 20° Hei. i 1.10 kh. ma ka palena no Kanui, Malaila aku. He. 82° No. i 3.41 kh. ma ka
palena no Kealoa. Malaila aku. A. 24° No. i 0.86 kh. ma ka palena no Hopu, Malaila aku. A. 74° Hei. i 3.50 kh. ma ka palena
no Wuche. a hiki i ka hoomaka ana. He. 3.46 kh. huihana.

A. Bishop. Mee Ana.



Wm Pau Ioa

\$ 5.00

W. Hee
Gm Robertson
Louise
J. H. Smith

Honolulu Mei, 24, 1851.

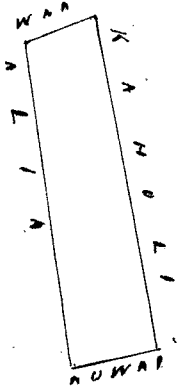
J. Heaulaha

Pl. No. 1318 B. Kahalepalaoo.

1 P. 702 V 8.

Kahuli, Moanahua, Oahu.

He 3 mau hi iloko o Kahuli, Moanahua, Oahu.
E hoomaka ma ke kiki, A. e hele ana. He 16° Hei. i 0.84 kh. ma ke palena o ka niwai, Malaha aka. He 77° He. i 3.40 kh. ma ke palena o Aha. Malaha aka. A. 22 1/2° He. i 0.70 kh. ma ke palena o Waa. Malaha aka. A. 74° Hei. i 3.50 kh. ma kahuli, a hiki i ka hoomaka ana. He. 2.66 kh. huihana.
A Bishop, Moanahua.



Wm Pau Ioa

\$ 4.00

W. Hee
Gm Robertson
Louise
J. H. Smith

Honolulu Mei, 24, 1851.

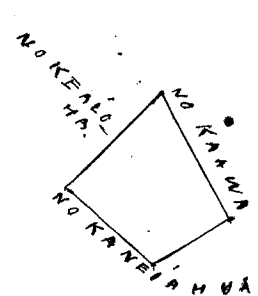
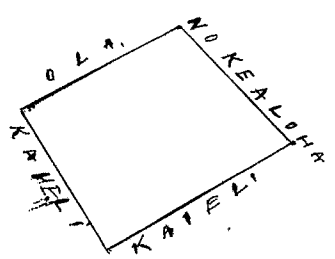
J. Heaulaha

Pl. No. 1186. Kealahua.

Kealahua, Moanahua, Oahu.

Ap. 1. He hi maheko o Kealahua, Moanahua, Oahu.
E hoomaka ma ke kiki, Hei. e hele ana. He. 58 1/2° He. i 1.65 kh. ma ke palena o Kealahua, Malaha aka. A. 28 1/2° He. i 1.83 kh. ma ke palena o Aha. Malaha aka. A. 44° Hei. i 1.60 kh. ma ke palena o Kealahua, Malaha aka. He. 43 1/2° Hei. i 2.30 kh. a hiki i ka hoomaka ana. He. 3.28 kh. huihana.

Ap. 2. He hi ma ke kiki, maheko o Kealahua.
E hoomaka ma ke kiki, Hei. e hele ana. He. 42 1/2° He. i 1.10 kh. ma ke palena o Kealahua, Malaha aka. A. 34° He. i 1.31 kh. ma ke palena o Kealahua, Malaha aka. A. 71° Hei. i 1.57 kh. ma ke palena o Kealahua. Malaha aka. He. 12 1/2° Hei. i 0.85 kh. ma ke palena o Kealahua. a hiki i ka hoomaka ana. He. 1.37 kh. huihana, Pau Ioa he 4.65 kh. huihana.
A Bishop, Moanahua.



Wm Pau Ioa

\$ 6.00

W. Hee
Gm Robertson
Louise
J. H. Smith

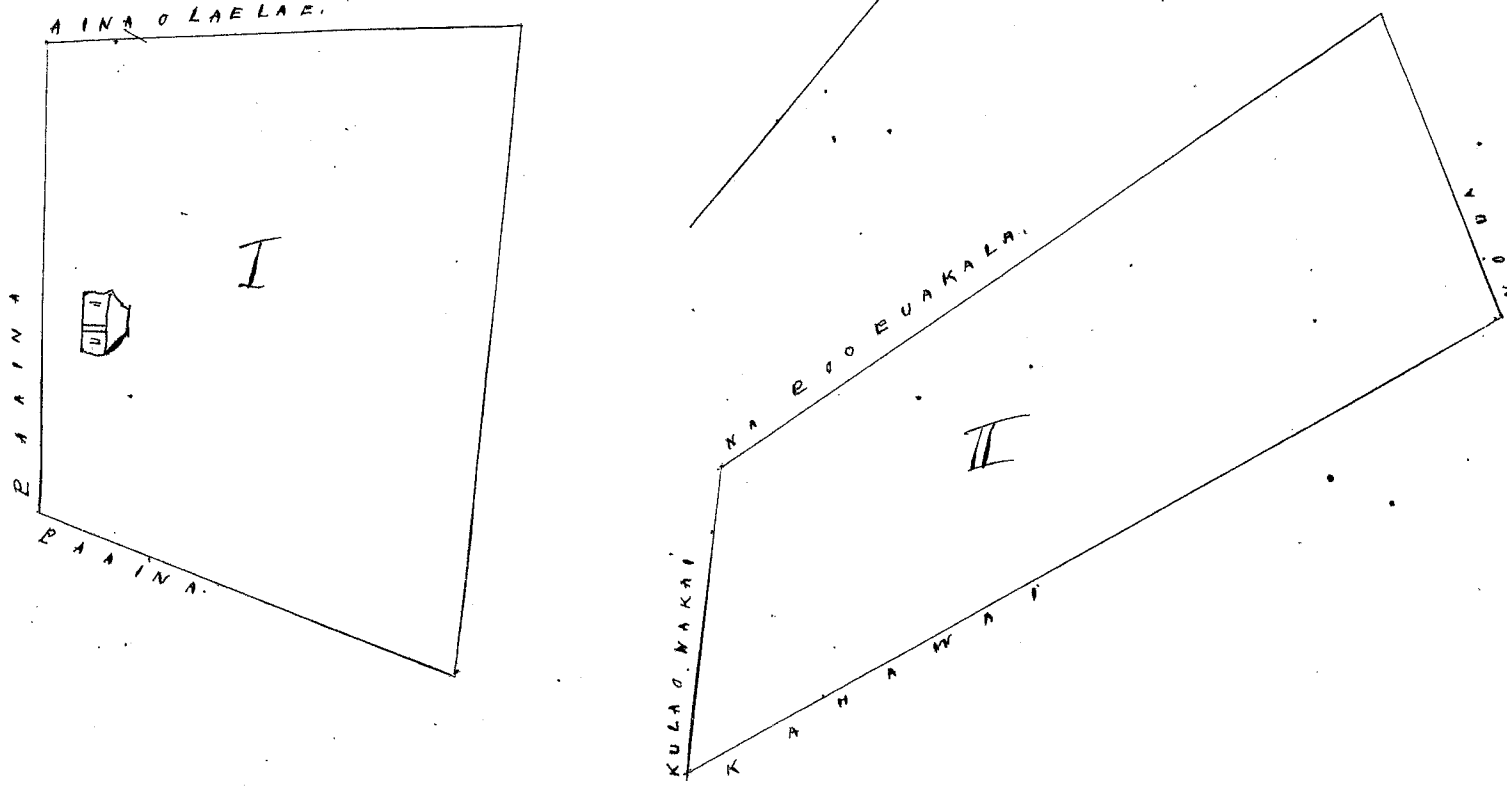
Honolulu Mei, 24, 1851.

J. Heaulaha

Ap. 1. Nuhuhale me ke kula Mahiai, Kula, Koolauohine, Tahoa, Waianae, Oahu.
Chomaka ma ke kahi, K. e hulu ana, A. 48° H. ma ka palena aina o Laelae, Malaila aku, H. 34° H. i 6.80 kh.
ma ka palena kula o Amohika, Malaila aku, H. 33° H. i 3.19 kh. ma ka palena, Malaila aku, A. 48° K. i 5.15 kh. a hiki
i kahi i hoomaka ai, 2 Eka me 7/100 kh. huihana.

Ap. 2. Muraia ana Wailele iho o Lehauuni, Waianae, Chomaka ma ke kahi, H. e hulu ana, A. 61° K. i 3.28
kh. ma ka palena au Ho, Malaila aku, H. 19° K. i 8.46 kh. ma ka palena au Poppukala, Malaila aku, H. 33° H. i 3.19 kh.
ma ka palena kula o Kaka, Malaila aku, A. 20 1/2° H. i 9.75 kh. ma kahawai a hiki i kahi i hoomaka ai, H. 2 Eka me 6 56/100
kh. huihana, Paha, 5 Eka me 4 13/100 kh. huihana, Bishop, Mee Ana.

2.767
2.656
5.423



Wku Pau Iro.

\$8.00.

W. Lee
G. M. Robertson
L. M. Lee

Honolulu Mei 26, 1857.

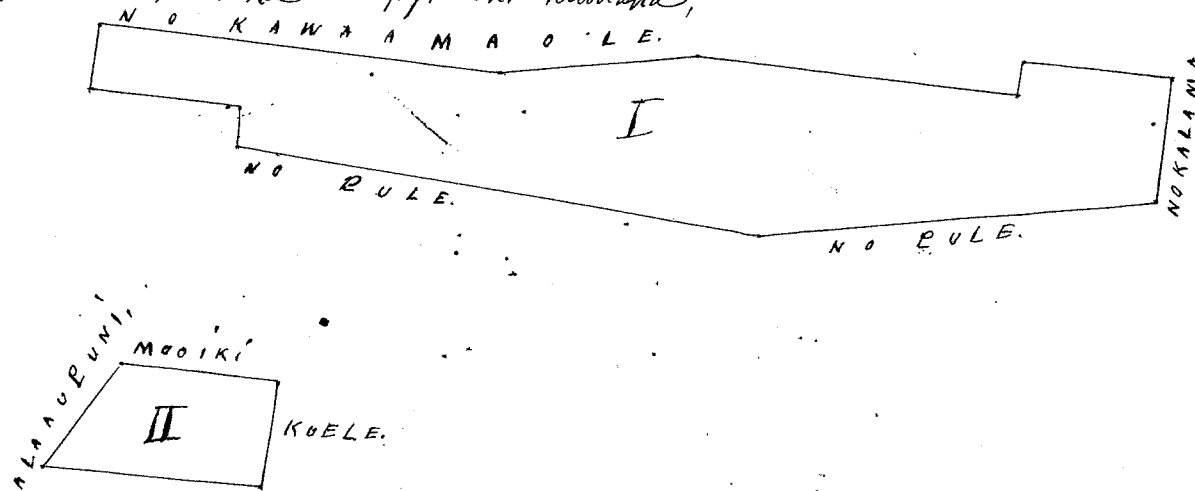
J. H. Smith
S. Kaulahao

Pl. No. 485. I.

Kamaile, Waianae, Oahu.

Ap. 1. He anoina Mookukae, Kamaile, Waianae, Oahu.
Chomaka ma ke kahi, K. e hulu ana, H. i 6.87 kh. ma ka palena au o Kalama, Malaila aku, H. 13° H. i
4.30 kh. ma ka palena au Pule, Malaila aku, H. 3° K. i 5.50 kh. Malaila aku, K. i 0.36 kh. Malaila aku, H. i 1.60 kh.
Malaila aku, K. i 0.32 kh. ma ka palena kule, Malaila aku, A. 3° H. i 4.20 kh. Malaila aku, A. 3° K. i 2.08 kh. Malaila aku, A. i
3.46 kh. Malaila aku, K. i 0.42 kh. Malaila aku, A. i 1.61 kh. a hiki i ka hoomaka ana, H. 2 Eka me 5.64 kh. huihana.

Ap. 2. 1 li me kahi kula o Mookukae.
Chomaka ma ke kahi, H. e hulu ana, A. 61° K. ma ke ala aupuni, Malaila aku, A. 2° K. i 1.67 kh. ma ka palena o
Mooki, Malaila aku, H. 89° H. i 1.10 kh. ma ka palena kule, Malaila aku, H. 3° H. i 2.30 kh. a hiki i ka hoomaka ana
H. 227 kh. huihana, Pau Iro, 1 Eka me 7.91 kh. huihana, Bishop, Mee Ana.



Wku Pau Iro

\$9.00.

W. Lee
G. M. Robertson
L. M. Lee

Honolulu Mei 26, 1857.

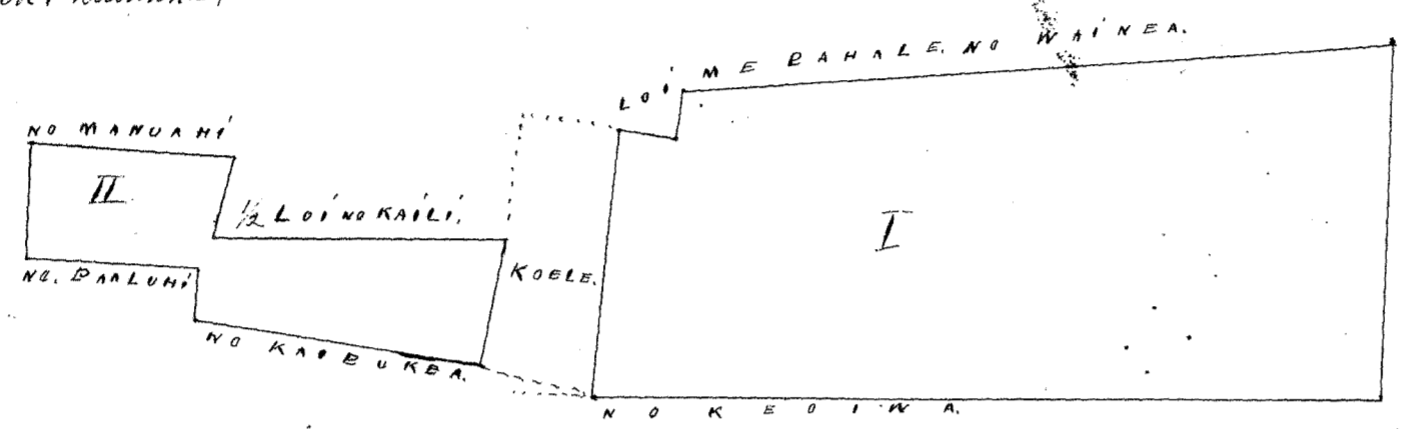
J. H. Smith
S. Kaulahao

Cl. No. 8189 Kopuho puaukele. No Nakea.

Waianae. Oahu

Ap. 1. Ho moana Koolau, ili o Kamaili, Waianae, Oahu. O hoomaka ma ke kiki, ko e hiki ana, A. 8 1/2° Ho. i 3.70 kh. ma ka arao fali. Malaila aku, Ho. 5° Ho. i 6.30 kh. ma ka palena ma Koolau, Malaila aku, Ho. i 2.79 kh. ma ka palena koele. Malaila aku, A. i 0.60 kh. ma ka palena o Waianae, Malaila aku, A. 83° Ho. i 0.32 kh. Malaila aku, A. 10° Ho. i 7.51 kh. a hiki i ka hoomaka ana, 2 Eka 5.63 kh. huinaha.

Ap. 2. i Koolau, ma ke kiki, 2 Eka 1/2 loko. O hoomaka ma ke kiki, A. e hiki ana, Ho. 83° Ho. i 1.33 kh. ma ka palena koele. Malaila aku, Ho. 3° Ho. i 2.79 kh. ma ka palena ma Koolau. Malaila aku, A. 89° Ho. i 0.53 kh. ma ka palena o Paalua. Malaila aku, Ho. 3° Ho. i 1.90 kh. Malaila aku, Ho. 86° Ho. i 1.24 kh. ma ka palena ma Kaili, Malaila aku, A. i 2.13 kh. ma ka palena ma Maunakei, Malaila aku, Ho. 81° Ho. i 0.82 kh. ma ka 1/2 loko o Kaili. Malaila aku, A. 4° Ho. i 2.98 kh. ma waiana o ka loko o ka hoomaka ana Ho. 5.72 kh. huinaha, A Bishop. New Oahu.



2, 5.63
5.72
3, 1.35

Wm Pau So

\$ 8.00

W. Lee
Gm Robertson
L. Medley
J. H. Smith

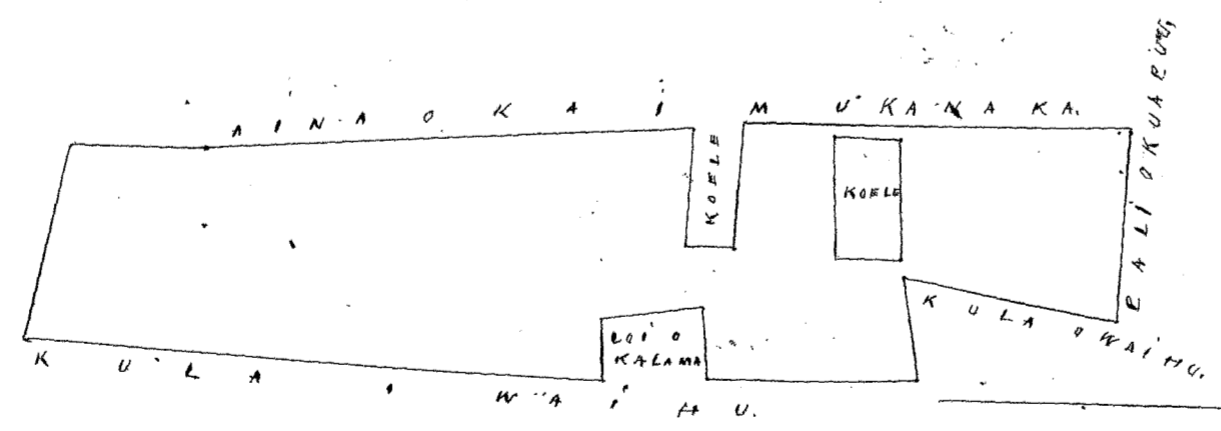
Honolulu Mei 26 1851.

J. Kekaulahao

Cl. No. 5336 Kamalaana. no Ione.

Kamaili, Waianae, Oahu.

Moana Kuumuara, Kamaili, Waianae, Oahu. O hoomaka ma ke kiki, Ho. A. e hiki ana, A. 85° Ho. i 3.70 kh. ma ka arao fali o Koolau, Malaila aku, Ho. 1 1/2° Ho. i 8.16 kh. ma ka palena ma Kaimukauka, Malaila aku, Ho. 85 1/2° Ho. i 2.50 kh. ma ka palena koele. Malaila aku, Ho. 2 1/2° Ho. i 0.94 kh. Malaila aku, A. 85° Ho. i 2.47 kh. Malaila aku, Ho. 4° Ho. i 10.43 kh. ma ka palena ma Kaimukauka, Malaila aku, Ho. i 2.67 kh. Malaila aku, Ho. 77° Ho. i 3.70 kh. ma ka palena ma Kaimukauka, Malaila aku, A. 3° Ho. i 11.80 kh. ma ka palena o Waianae. Malaila aku, Ho. 79° Ho. i 1.28 kh. ma ka palena loko ma Koolau, Malaila aku, A. 6 1/2° Ho. i 2.10 kh. Malaila aku, A. 87 1/2° Ho. i 1.44 kh. Malaila aku, A. i 4.40 kh. ma ka palena o Waianae, Malaila aku, Ho. 80° Ho. i 2.50 kh. ma ka palena ma Kaimukauka, Malaila aku, Ho. 4° Ho. i 1.34 kh. ma ka palena koele. Malaila aku, Ho. 87° Ho. i 2.45 kh. Malaila aku, A. 1° Ho. i 1.15 kh. Malaila aku, A. 85° Ho. i 2.80 kh. ma ka palena o koele. Malaila aku, A. 10° Ho. i 4.55 kh. ma ka palena o Waianae, a ka hoomaka ana, Ho. 10 Eka ma 2.08 kh. huinaha, A Bishop. New Oahu



Wm Pau So

\$ 11.00

W. Lee
Gm Robertson
L. Medley
J. H. Smith
J. Kekaulahao

Honolulu Mei 26 1851.

Cl. No. 3409. Mokea.

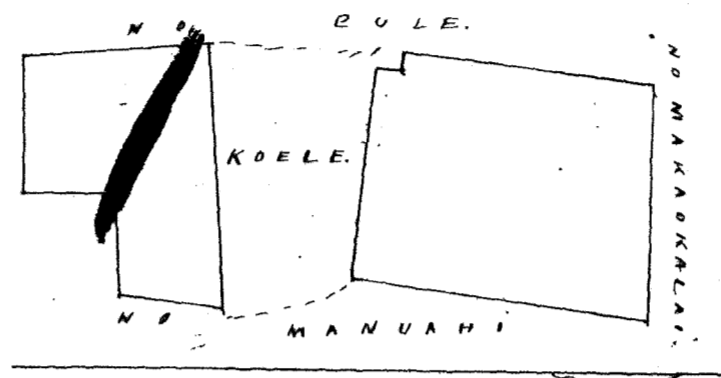
Kamuela, Waianae, Oahu.

He mo'oina Kōkai 2 Kōkai, Waianae, Oahu

Ap. 1. E hōmaka ma ke kiki, Hei. A. e hōle ana, He 8° No. i 3.10 kh. ma ka pāhina no Mōkaiāloha. Malaila ahu. A. 88° No. i 2.25 kh. ma ka pāhina no Mānuahi, Malaila ahu. A. i 0.25 kh. Malaila ahu. A. 72° No. i 0.11 kh. Malaila ahu. A. 8° Hei. i 2.50 kh. ma ka pāhina no Pūle. Malaila ahu. Hei. i 2.40 kh. ahu hōmaka ana. He 7.45 kh. hūmaha,

Ap. 2. i moku i ke āina i ke kōle.

E hōmaka ma ke kiki, No. He. e hōle ana. A. 5° No. i 1.95 kh. ma ka pāhina no Pūle. Malaila ahu. A. 88° Hei. i 2.13 kh. ma ka pāhina kōle. Malaila ahu. He. 8 No. i 1.07 kh. ma ka Pāluhi. Malaila ahu. No. i 1.03 kh. ma ka Mānuahi. Malaila ahu. He. i 1.00 kh. Malaila ahu. No. i 1.40 kh. a ka hōmaka ana. He. 4.19 kh. hūmaha. Pau loa 1 Eka, 164 kh. hūmaha. A Bishop. Mānoa.



Note by Surveyor: "Apana i claimed by Honolulu. By Residents dest. his grounds are that he began of obtained the privilege of keeping fish in this lake to which he consented. They also say that it has always been cultivated by Maheua for taro & never been patented by the Palama." it is awarded with the other

Uku Pau Loa

\$ 8.00

W. H. Bee
G. M. Robertson
L. M. Smith
J. H. Smith
J. H. Kaulahao

Honolulu Mei. 26. 1851.

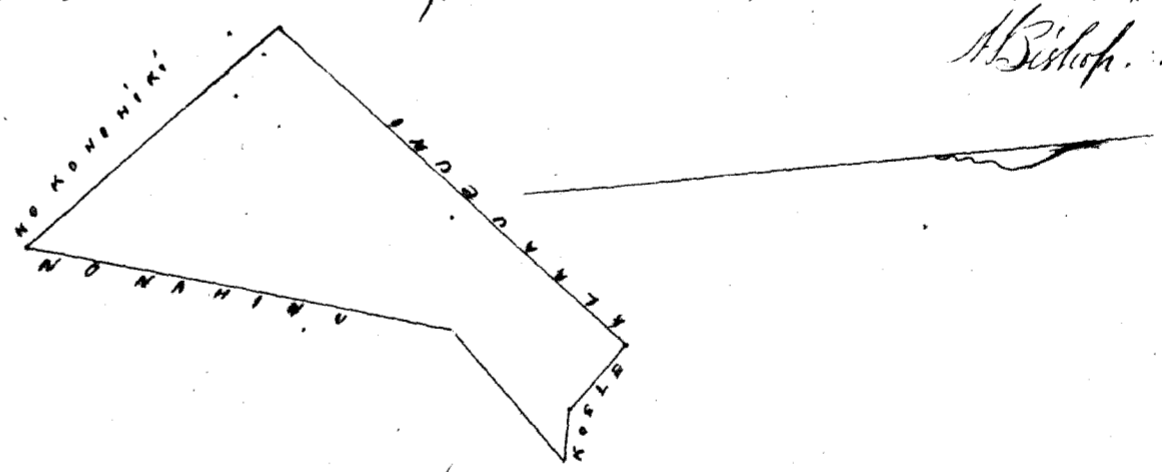
Cl. No. 2993. Ohuni.

Lehanani

Waianae, Oahu.

He mo'oina ma Pūhōi, Waianae, Oahu.

E hōmaka ma ke kiki, No. e hōle ana. A. 45° Hei. i 4.80 kh. ma ka pāhina no Mānuahi. Malaila ahu. He. 46° Hei. i 0.88 kh. ma ka pāhina kōle. Malaila ahu. He. 88 1/2° Hei. i 0.50 kh. Malaila ahu. He. 44° No. i 1.80 kh. ma ka pāhina no Kōkaiāloha. Malaila ahu. He. i 3.50 kh. Malaila ahu. He. 52° No. i 1.43 kh. ma ka pāhina o Kōkaiāloha, a luki i ka hōmaka ana. 1 Eka 2.28 kh. hūmaha. A Bishop. Mānoa.



Uku Pau Loa.

\$ 6.00

W. H. Bee
G. M. Robertson
L. M. Smith
L. M. Smith

Honolulu Mei 26. 1851.

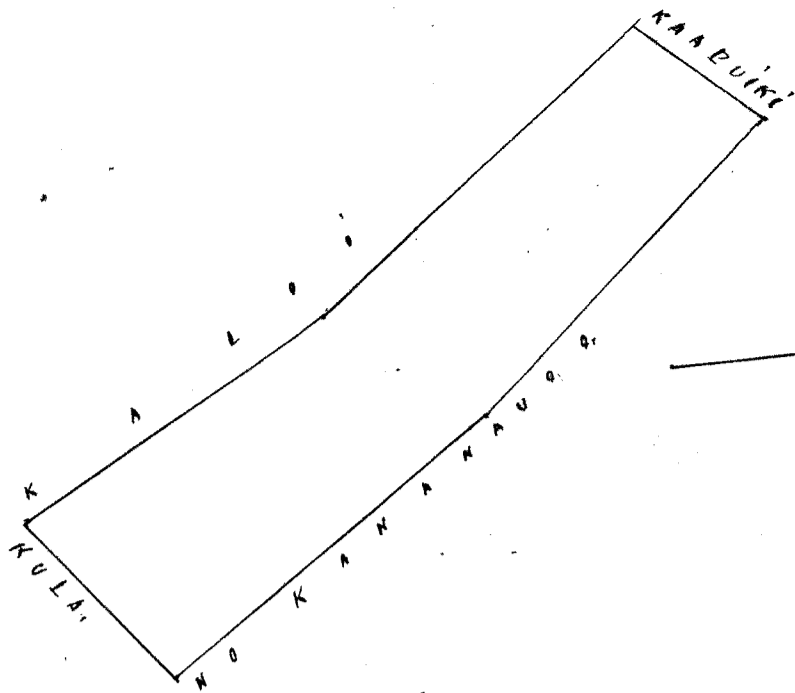
J. H. Kaulahao

Cl. No. 3074. Kamaoa.

Kamaoa, Oahu.

He mo'oina Kamaoa, Lehanani, Waianae, Oahu.

E hōmaka ma ke kiki A. e hōle ana. He. 41° Hei. i 4.38 kh. ma ka pāhina no Kamaoa. Malaila ahu. He. 34 3/4° Hei. i 4.25 kh. Malaila ahu. He. 52° No. i 2.20 kh. ma ka pāhina kōle. Malaila ahu. A. 29° No. i 3.80 kh. ma ka pāhina o Kōkaiāloha. Malaila ahu. A. 37° No. i 3.90 kh. Malaila ahu. A. 40° Hei. i 1.62 kh. ma ka pāhina no Kōkaiāloha, a luki i ka hōmaka ana. He. Eka 1 ma 6.12 kh. hūmaha. A Bishop. Mānoa.



Uku Pau Loa

\$6.00

W. H. P.
G. M. Robertson
L. J. Smith

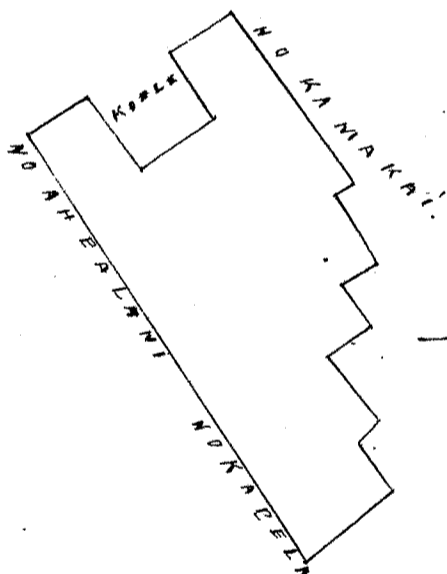
Honolulu, Mai. 26. 1851.

J. Kaulahao

Ch. No. 3004. Napoe.

Kahoolanaki, Waianae Co.,

He mo'oina iho o Kahoolanaki, Waianae, Oahu.
 E hoomaka ma ke kipi, He. e hiki ana, $N. 58^{\circ} E. i. 2.28$ kh. ma ka palena o Aheekalani, Malaila aku.
 $N. 39\frac{1}{2}^{\circ} W. i. 1.17$ kh. ma ka palena o Kamakai, Malaila aku. $He. 51\frac{1}{2}^{\circ} W. i. 1.48$ kh. ma ka palena o Kamakai.
 Malaila aku. $N. 50^{\circ} W. i. 0.30$ kh. Malaila aku. $He. 51\frac{1}{2}^{\circ} W. i. 0.86$ kh. Malaila aku. $N. 30^{\circ} W. i. 0.58$ kh.
 Malaila aku. $He. 53^{\circ} W. i. 0.46$ kh. Malaila aku. $N. 33\frac{1}{2}^{\circ} W. i. 0.41$ kh. Malaila aku. $He. 57\frac{1}{2}^{\circ} W. i. 0.83$ kh. Malaila
 aku. $N. 35^{\circ} W. i. 0.20$ kh. Malaila aku. $He. 53^{\circ} W. i. 2.15$ kh. ma ka palena o Kamakai, Malaila aku. $He.$
 $36\frac{1}{2}^{\circ} E. i. 0.75$ kh. ma ka palena o Aheekalani, Malaila aku. $N. 56^{\circ} E. i. 0.78$ kh. ma ka palena o Hele, Malaila
 Malaila aku. $He. 32^{\circ} E. i. 0.90$ kh. Malaila aku. $He. 52^{\circ} W. i. 0.85$ kh. Malaila aku. $He. 30^{\circ} E. i. 0.28$ kh.
 e hiki i ka hoomaka ana, 1 Ch. ma 308 kh. huihana.
 A. Bishop, Mea ana.



Uku Pau Loa

\$6.00

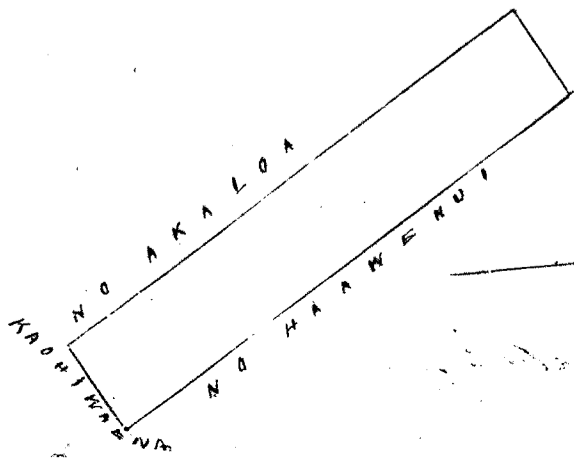
W. H. P.
G. M. Robertson
L. J. Smith
J. Kaulahao

Honolulu, Mai. 26. 1851.

Ch. No. 3035. Kalaniana'ohalahala.

Waianae, Oahu.

He mo'oina iho o Lehaniki, Waianae, Oahu.
 E hoomaka ma ke kipi, N. e hiki ana, $He. 33^{\circ} E. i. 5.70$ kh. ma ka palena o Heawenui, Malaila
 aku. $He. 62^{\circ} W. i. 1.00$ kh. Malaila aku. $N. 33^{\circ} W. i. 5.70$ kh. ma ka palena o Heawenui, Malaila aku.
 $N. 6^{\circ} E. i. 1.00$ kh. ma ka palena o Kaohiwana, e hiki i ka hoomaka ana, $He. 5.70$ kh. huihana
 A. Bishop, Mea ana.



W. H. Bee
G. M. Robertson
S. H. Smith

Honolulu Mei. 26. 1851.

Loanuli
I. Heaulaha

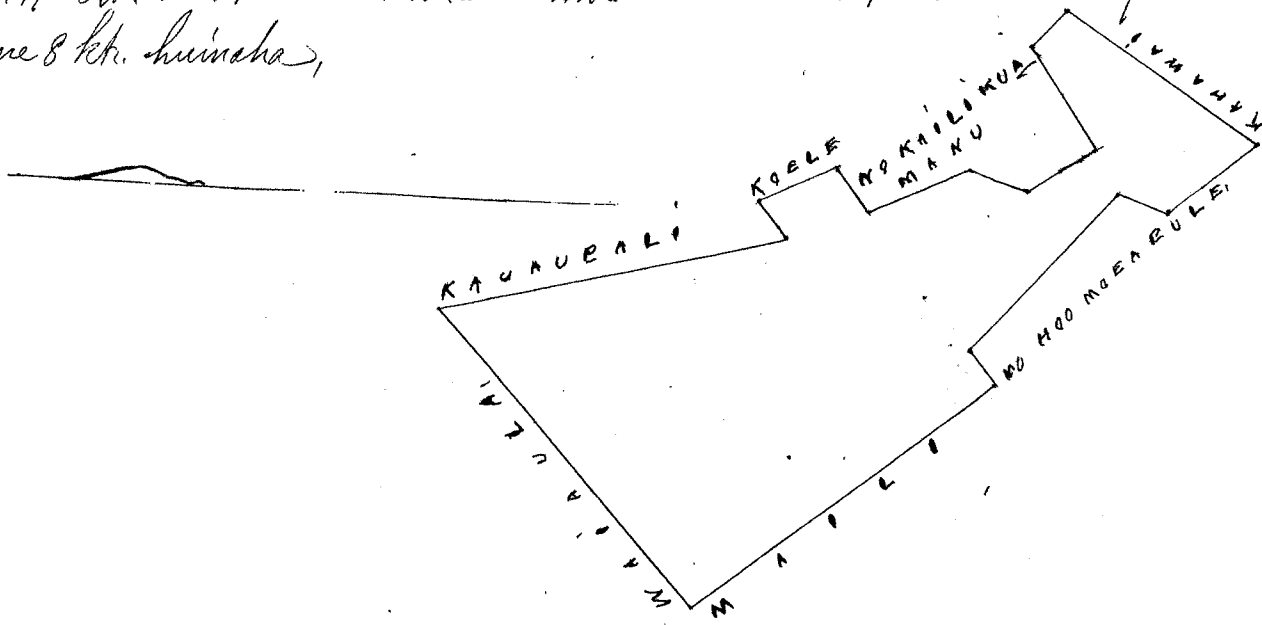
Ol. No. 587. Namohala.

Moanalua. Kona Oahu.

Ke moana iloko o ka ili o Kaula, Moanalua, Oahu.

Ke hoomaka ma ke kahi. A. e hiki ana. Ke. 45° No. i 4.00 kh. ma ka palena o Waiula, Malaila aku. Ke. 40° No. i 3.96 kh. ma ka palena o Maili. Malaila aku. A. 50 1/2° No. i 0.35 kh. ma ka palena o Hoomekapule. Malaila aku. Ke. 57° No. i 2.30 kh. ma ka palena o Hoomekapule, Malaila aku. Ke. 19° No. i 0.47 kh. ma ka palena auwai Malaila aku. Ke. 40° No. i 1.20 kh. ma ka palena koele. Malaila aku. A. 30° No. i 2.40 kh. ma ka kahawai Malaila aku. A. 44° No. i 0.64 kh. ma ka palena o Kaula, Malaila aku. Ke. 48° No. i 1.31 kh. Malaila aku. A. 34° No. i 0.81 kh. Malaila aku. A. 8° No. i 0.54 kh. Malaila aku. A. 23° No. i 1.18 kh. Malaila aku. A. 49° No. i 0.50 kh. Malaila aku. A. 28° No. i 0.90 kh. ma ka palena koele. Malaila aku. Ke. 49° No. i 0.44 kh. Malaila aku. A. 18° No. i 3.70 kh. ma ka palena o Kaula, a hiki i ka hoomaka ana. Ke. Eka 1. ma 8 kh. huinaha,

A. Bishop Mea Ana.



W. H. Bee
G. M. Robertson
Loanuli

S. H. Smith

Honolulu Mei. 26. 1851.

I. Heaulaha

Ol. No. 2971. Pua. o Hoome.

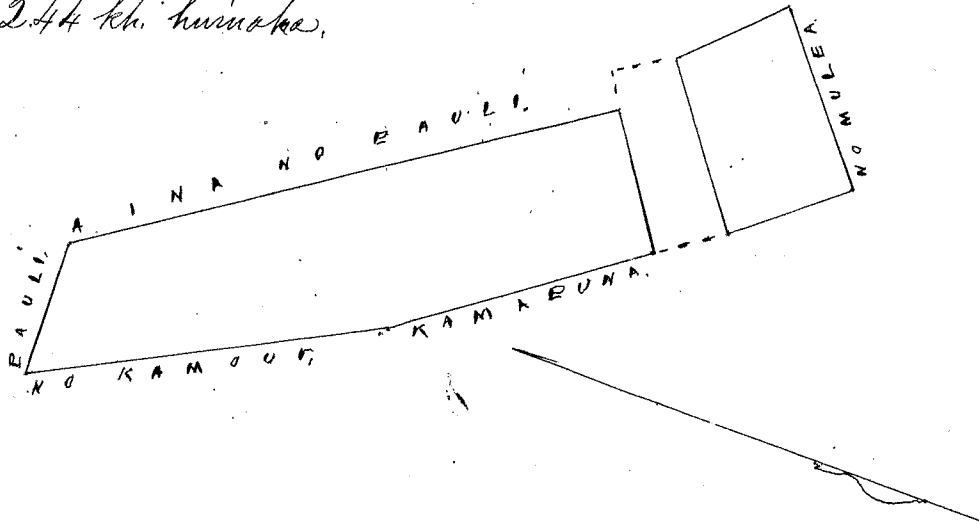
Lahonui. Waianae. Oahu.

Moana Kahi i Lahonui, Waianae, Oahu.

Ke hoomaka ma ke kahi. Ke. e hiki ana. A. 29° No. i 3.80 kh. ma ka palena o Kaula, Malaila aku. A. 37° No. i 2.94 kh. Malaila aku. Ke. 58 1/2° No. i 1.50 kh. ma ka palena koele. Malaila aku. Ke. 34 1/2° No. i 5.90 kh. ma ka palena o Pauli. Malaila aku. A. 71° No. i 1.40 kh. a hiki i ka hoomaka ana. Ke. 9.76 kh. huinaha.

A. 2. Moku i ke koele ma ia Pua kookahi au. Ke hoomaka ma ke kahi. A. e hiki ana. Ke. 37 1/2° No. i 1.33 kh. ma ka palena o Kaula, Malaila aku. Ke. 53° No. i 1.88 kh. ma ka palena koele. Malaila aku. A. 43° No. i 1.28 kh. ma ka palena o Pauli. Malaila aku. A. 51° No. i 1.49 kh. ma ka palena o Waiula. a hiki i ka hoomaka ana. Ke. 2.68 kh. huinaha. Pua ho ke Eka 1. ma 2.44 kh. huinaha.

A. Bishop Mea Ana.



W. H. Bee
G. M. Robertson
Loanuli

S. H. Smith
I. Heaulaha

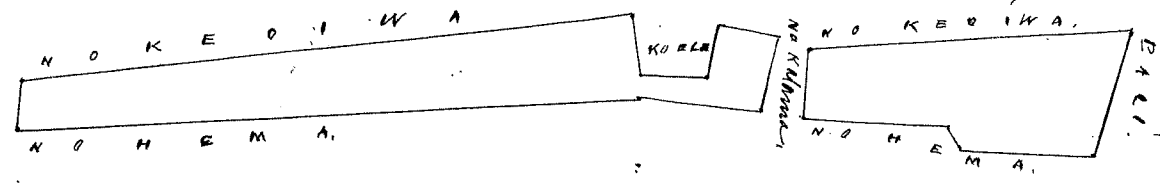
Honolulu Mei. 26. 1851.

Pl. No. 5408. Māhiki.

Kamaili, Waianae, Oahu.

Mōrāina Kābalan, ihi o Kamaili, Waianae, Oahu.
 E hōmaka ma ke kīhi, Ho. Ho. e hūi ana, No. i 1.75 kh. ma ka palena ma Kōmāhiki, Malaila aku. A. 10 1/2 No. i 1.25 kh.
 ma ka palena no Kōmāhiki, Malaila aku. A. 80° Ho. i 1.45 kh. ma ka palena kōke, Malaila aku. A. 5 1/2 No. i 1.77 kh. Malaila
 aku. A. 83 1/2 No. i 1.40 kh. Malaila aku. A. 9° Ho. i 1.44 kh. ma ka palena no Kōmāhiki, Malaila aku. Ho. 77° Ho. i 1.10 kh.
 ma ka palena hōi o Kalamā, Malaila aku. Ho. 2 1/2 No. i 2.65 kh. ma ka palena no Kōmāhiki, Malaila aku. Ho. 5° Ho. i 12.70 kh.
 a hiki i ka hōmaka ana, 2 Eka ma 2.46 kh. hūinaha,

Ap. 2. Ma ia ana hōkōhōi, i Mōhō i ke kōke. E hōmaka ma ke kīhi, Ho. e hūi ana, A. i 2.78 kh.
 ma ka palena no Kōmāhiki, Malaila aku, A. 76 1/2 Ho. i 0.50 kh. Malaila aku. A. 2 1/2 No. i 2.78 kh. Malaila aku. A. 75 1/2
 No. i 2.45 kh. ma ka palena. Malaila aku. Ho. 6 1/2 No. i 6.98 kh. ma ka palena no Kōmāhiki, Malaila aku. Ho. 85° Ho. i 1.40 kh.
 ma ka palena no Kalamā, a hiki i ka hōmaka ana, 1 Eka 2.50 kh. hūinaha. Tou hōi 3 Eka 1.96 kh. hūinaha,
 A. Bishop, Māhiki (ma)




Uku Pau Loa
 W. H. P.
 G. M. Robertson
 Louisa
 J. H. Smith
 Honolulu Māi 26. 1857. J. Kēkēaulāhā

Pl. No. 5408B. Kūmukānaka.

Kamaili, Waianae, Oahu.

Mōrāina Kalamāku pūhiki, Kamaili, Waianae, Oahu.
 E hōmaka ma ke kīhi, Ho. A. e hūi ana, A. 83° No. i 1.70 kh. ma ka hūmāpali, Kūpū. Malaila aku. Ho. 4°
 Ho. i 22.50 kh. ma ka palena no Kōmāhiki, Malaila aku. Ho. i 0.95 kh. Malaila aku. A. i 2.67 kh. ma ka palena
 no Kōmāhiki, Malaila aku. A. 4° No. i 11.43 kh. Malaila aku. A. 1 1/2 Ho. i 9.10 kh. a hiki i ka hōmaka ana, Ho. 2
 Eka 8.9 kh. hūinaha, A. Bishop, Māhiki (ma)

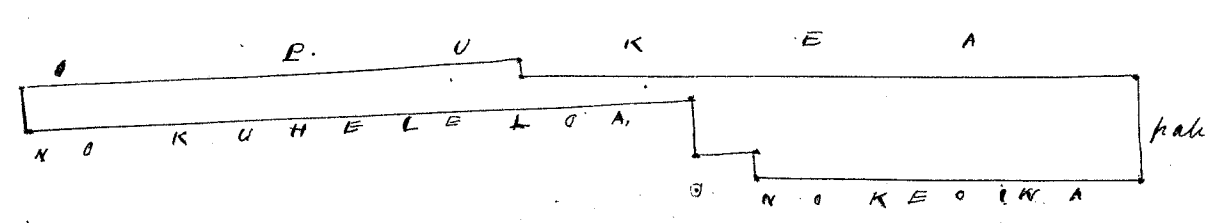


Uku Pau Loa
 W. H. P.
 G. M. Robertson
 Louisa
 J. H. Smith
 Honolulu Māi 26. 1857. J. Kēkēaulāhā

Pl. No. 5408C. Kūlīmāe.

Kamaili, Waianae, Oahu.

Mōrāina Pūhākae, Kamaili, Waianae, Oahu.
 E hōmaka ma ke kīhi, No. A. e hūi ana, Ho. i 2.50 kh. ma ka hūmāpali, Malaila aku. Ho. i 8.20 kh.
 ma ka palena no Kōmāhiki, Malaila aku. No. i 0.30 kh. Malaila aku. Ho. i 1.32 kh. Malaila aku. Ho. 87° No.
 i 0.95 kh. Malaila aku. Ho. 2° Ho. i 4.50 kh. ma ka palena no Kūlīmāe hōi. Malaila aku. No. i 0.86 kh. ma ka
 palena kōke, Malaila aku. A. 4° No. i 11.30 kh. ma ka palena no Kūlīmāe, Malaila aku. A. 84° Ho. i 0.28 kh. Malaila aku
 A. i 14.50 kh. ma ka palena no Kūlīmāe, a hiki i ka hōmaka ana, 2 Eka ma 8.40 kh. hūinaha,
 A. Bishop, Māhiki (ma)



Uku Pau Loa #8

N. Hee
G. M. Robertson
Locum
J. H. Smith

Honolulu Mei. 26. 1857. J. Heaulakao


Cl. No. 9865. Kalli. no Waimea. Kamaile. Waianae Oahu.

Okolu mai Apana iho o Holau. Kamaile, Waianae, Oahu.

Ap. 1. Ho 1/2 Loko i Holau. E hoomaka ma ke kahi, Ho. e hiki ana. A. 81° Ho. i 1.52 kh. ma ka palena oo Makea. Malaila aku, A. 8° Ho. i 3.10 kh. Malaila aku, Ho. 83° Ho. i 0.97 kh. ma ka palena koele. Malaila aku, Ho. 4° Ho. i 3.16 kh. ma ka palena 1/2 Loko o Makea. a hiki hoomaka ana, Ho. 2.80 kh. huiinaha.

Ap. 2. 5 ki iho o Holau. E hoomaka ma ke kahi, A. e hiki ana. Ho. 86° Ho. i 1.30 kh. ma ka palena oo Makea. Malaila aku, Ho. 3.75 kh. ma ka palena oo Paaluhii, Malaila aku, A. 85° Ho. i 1.18 kh. ma ka palena oo Makea. Malaila aku, A. 4° Ho. i 3.70 kh. a hiki i ka hoomaka ana, Ho. 2.46 kh. huiinaha.

Ap. 3. Iho o Holau. E hoomaka ma ke kahi, A. Ho. e hiki ana. Ho. 88° Ho. i 1.00 kh. ma ka palena oo Makea. Malaila aku, Ho. 1 1/2 Ho. i 3.61 kh. ma ka palena oo Paaluhii. Malaila aku, Ho. 86° Ho. i 0.85 kh. ma ka palena koele. Malaila aku, A. 3° Ho. i 3.68 kh. a ka hoomaka ana, Ho. 3.36 kh. huiinaha. Pau loa, 1 Eka ma 0.76 kh. huiinaha. A. Bishop. Mea Ana.



Uku Pau Loa #5


N. Hee
G. M. Robertson
Locum
J. H. Smith

Honolulu Mei. 26. 1857. J. Heaulakao

Cl. No. 9482. Kawaa amole. Kamaile. Waianae Oahu.

Ap. 1. Moraina Moiki. 2 Kamaile. Waianae, Oahu. E hoomaka ma ke kahi, Ho. e hiki ana. A. i 3.12 kh. ma ka palena oo Lae. Malaila aku, Ho. i 1.60 kh. ma ka palena koele. Malaila aku, Ho. i 1.80 kh. Malaila aku, Ho. 61° Ho. ma ka alaaunuu. Ho. 2.67 kh. huiinaha.

Ap. 2. Moraina i anaku i ke koele. E hoomaka ma ke kahi, Ho. e hiki ana. A. 85° Ho. i 1.04 kh. ma ka palena koele, Malaila aku, A. 7° Ho. i 1.86 kh. ma ka palena oo Kamele, Malaila aku, A. i 7.24 kh. Malaila aku, Ho. i 0.91 kh. ma ka palena oo Lae. Malaila aku, Ho. 4° Ho. i 9.20 kh. ma ka palena oo Lae. a hiki i ka hoomaka ana, Ho. 3.14 kh. huiinaha. Pau loa 1 Eka ma 1.81 kh. huiinaha. A. Bishop. Mea Ana.



Uku Pau Loa #5

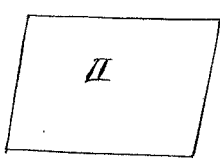
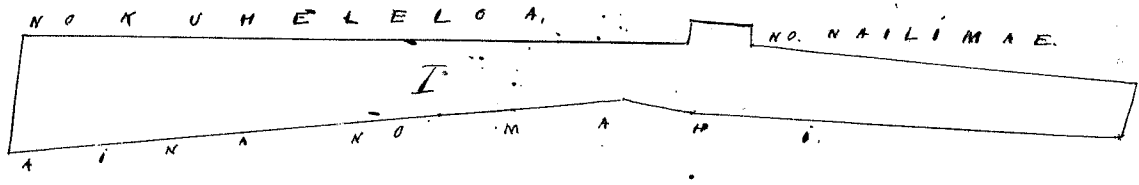
N. Hee
G. M. Robertson
Locum
J. H. Smith
J. Heaulakao

Honolulu Mei. 26. 1857.

Cl. No. 7709. Keiwa. Kamaile. Waianae Oahu.

Ap. 1. Moraina Kalaulaha. Kamaile, Waianae, Oahu. E hoomaka ma ke kahi, Ho. e hiki ana. A. 10° Ho. i 12.95 kh. ma ka palena oo Mahi, Malaila aku, A. 2 1/2 Ho. i 1.50 kh. Malaila aku, A. 8.91 kh. Malaila aku, A. 87 1/2 Ho. i 0.90 kh. ma ke kumu pali. Malaila aku, Ho. i 8.20 kh. ma ka palena oo Naunaa. Malaila aku, Ho. i 0.30 kh. Malaila aku, Ho. i 1.32 kh. Malaila aku, Ho. i 0.48 kh. Malaila aku, Ho. 4° Ho. i 14.42 kh. ma ka palena oo Kulelewa, a hiki i ka hoomaka ana, Ho. 3 1/2 ma Eka.

Apr. 2. Pahale ma Puhaka, Kanaie. A. 83° N. i 1.44 kh. palena pahale kula. He. 3° He. i 1.99 kh. palena ma Waka. He. 88° He. i 1.44 kh. palena ma Puhaka. A. 4 1/2° N. i 1.99 kh. a hiki i ka hoomaka ana ma He. 2.66 kh. huihana. Pau loa. 3. Eka me 7.86 kh. huihana. A. Bishop. Mea Ana



Uku Pau Loa \$7.00

W. H. Lee
G. M. Robertson
I. I. Smith

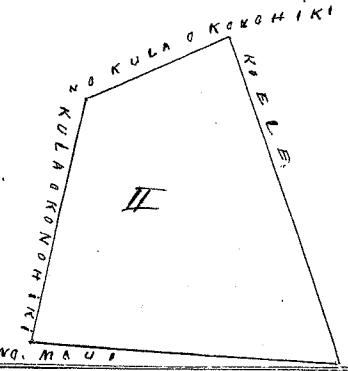
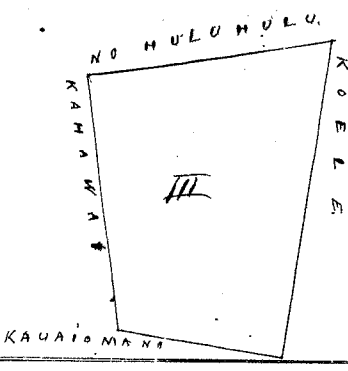
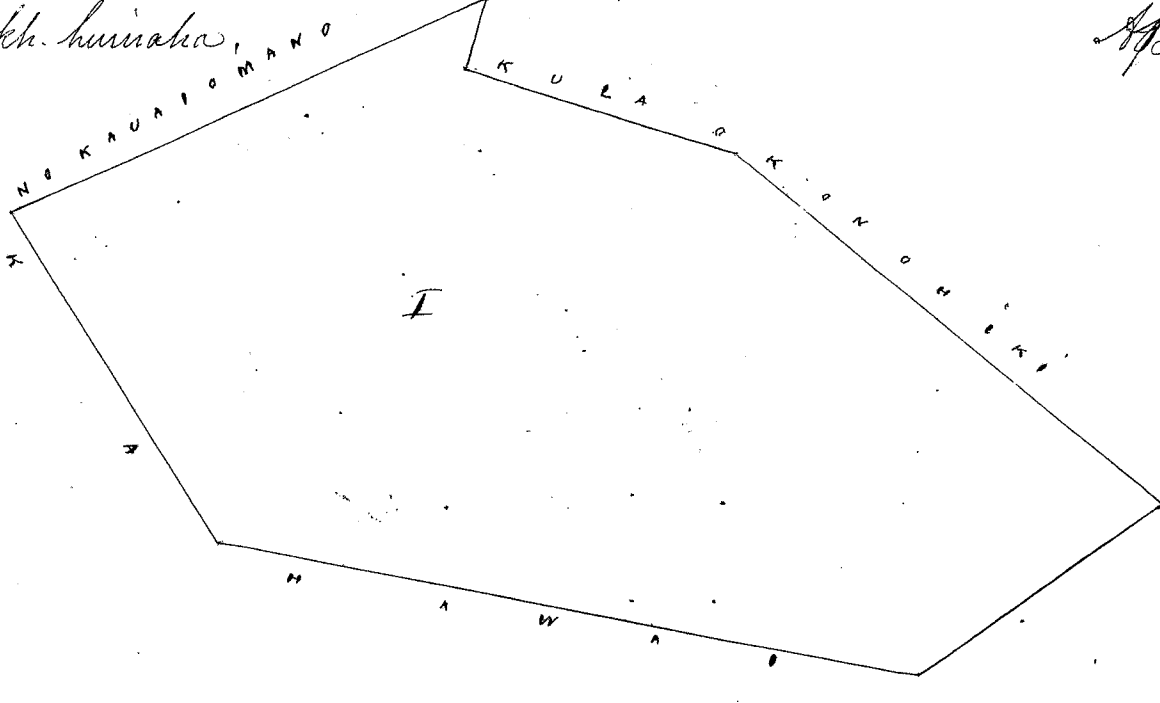
Honolulu Mei 26. 1851. I. I. Kekaulaha

Cl. No. 2977. Tappan. Ana, Waianae, Oahu.

Apr. 1. Waianae me ka pahale. i ka ili Ana, Waianae. Chomaka ma ka hiki. A. e hiki ana. He. 33° He. i 3.19 kh. ma ka palena ma Waianae, Malaila aku. He. 10° N. i 3.45 kh. ma kahawai. Malaila aku. He. 15° N. i 4.05 kh. Malaila aku. He. 59° N. i 4.15 kh. ma kahawai, Malaila aku. A. 24° N. i 5.59 kh. ma ka palena ma Kanaie, Malaila aku. He. 68 1/2° He. i 8.90 kh. Malaila aku. A. 19 1/2° He. i 2.98 kh. ma ka palena kula Malaila aku. A. 56° He. i 5.95 kh. a hiki i ka hiki i hoomaka ai. Cha Eka me 8.26 kh. huihana.

Apr. 2. Cha Ii me kula ma Ana. Chomaka ma ka hiki. He. e hiki ana. A. 4° He. i 3.18 kh. ma ka palena ma Waianae. Malaila aku. He. 71° N. i 3.60 kh. ma kula o Honolulu; Malaila aku. He. 22° He. i 1.60 kh. Malaila aku. He. 81 1/2° He. i 2.70 kh. ma ka palena kula. a hiki i ka hoomaka ana, He. 7.03 kh. huihana.

Apr. 3. I Ii me kahi kula ma Ana. Chomaka ma ka hiki. A. e hiki ana. He. 7° He. i 2.60 kh. ma ka palena ma Honolulu. Malaila aku. A. 86° He. i 2.66 kh. ma kahawai. Malaila aku. A. 10 1/2° He. i 1.74 kh. ma ka palena ma Kanaie. Malaila aku. A. 83 1/2° N. i 3.41 kh. ma ka palena kula. a hiki i ka hoomaka ana. He. 6.65 kh. huihana. Pau loa 6. Eka 1.74 kh. huihana. A. Bishop. Mea Ana



Uku Pau Loa \$7.00

G. M. Robertson
I. I. Smith
W. H. Lee

Honolulu Mei 26. 1851.

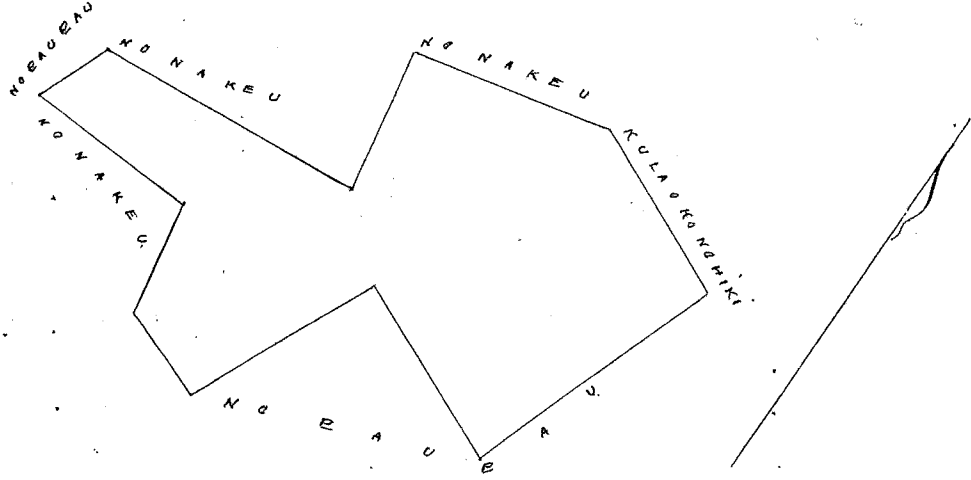
I. I. Kekaulaha
I. I. Smith

Pl. No. 3084. Kamaioano.

Ana, Waianae, Oahu.

He mo'oina iko i ka ili o Ana, Waianae, Oahu.

O hoomaka ana ke kiki. Hei. Hei. e hiki ana, A. 67° No. i 2,00 kh. ma ka palena kula o Konoheki, Malaila aku. Hei. 15 1/2° No. i 2,20 kh. ma ka palena no Naken. Malaila aku. Hei. 11 1/2° Hei. i 1,60 kh. Malaila aku. Hei. 83 1/2° No. i 2,95 kh. ma ka palena no Naken. Malaila aku. Hei. 22° No. i 1,80 kh. ma ka palena no Tumpau, Malaila aku. Hei. i 1,91 kh. Malaila aku. Hei. 13 1/2° Hei. i 1,28 kh. ma ka palena no Naken. Malaila aku. Hei. 70° Hei. i 1,00 kh. ma kahawai. Malaila aku. A. 24° Hei. i 2,20 kh. ma ka palena no Tumpau. Malaila aku. Hei. 68° Hei. i 2,70 kh. Malaila aku. A. 19 1/2° Hei. 2,98 kh. a hiki i ka hoomaka ana. 1 Eka. 5,46 kh. huihana. A. Bishop. Maa Ana.



Waa Pau Loa

\$ 6. 00

Gm Robertson
W. Lee

Loani

J. H. Smith
S. Kaulahao

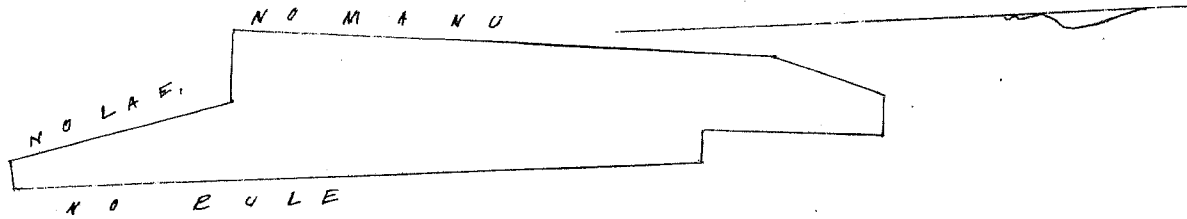
Honolulu Mai 26. 1857.

Pl. No. 5408. Heleloka no Kaula.

Kamaile, Waianae, Oahu.

Mo'oina Kaula, Kamaile, Waianae, Oahu.

O hoomaka ana ke kiki. Hei. Hei. e hiki ana, Hei. 79° No. i 0,25 kh. Malaila aku. A. 13° No. i 2,50 kh. ma ka palena no Loe. Malaila aku. Hei. 86° No. i 0,76 kh. Malaila aku. A. 7° Hei. i 5,70 kh. ma ka palena no Maaui. Malaila aku. A. 22° Hei. i 1,23 kh. Malaila aku. Hei. 76° Hei. i 0,30 kh. Malaila aku. Hei. 4° No. i 1,88 kh. ma ka palena no Pale. Malaila aku. Hei. 76° Hei. i 0,34 kh. Malaila aku. Hei. i 9,20 kh. ma ka palena no Pale, e hiki i ka hoomaka ana. Hei. 8,74 kh. huihana. A. Bishop. Maa Ana.



Waa Pau Loa

\$ 5. 00

W. Lee
Gm Robertson
Loani

J. H. Smith
S. Kaulahao

Honolulu Mai 26. 1857.

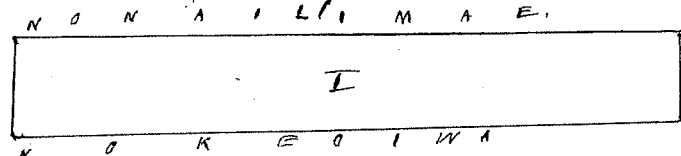
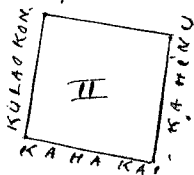
Pl. No. 9493. Kahahele I.

Kamaile, Waianae, Oahu.

Ap. 1. Mo'oina Mo'oihi, Kamaile, Waianae, Oahu.

O hoomaka ana ke kiki. Hei. Hei. e hiki ana, A. 4° No. i 14,42 kh. ma ka palena no Kiriwa, Malaila aku. No. i 1,43 kh. ma ka palena no Nalima, Malaila aku. Hei. 2° Hei. i 14,50 kh. ma ka palena no Nalima, Malaila aku. Hei. i 1,22 kh. ma ka palena kula o Konoheki, e hiki i ka hoomaka ana. Hei. Eka. 1. ma 8,47 kh. huihana.

Ap. 2. Kahahele, ma Kiriwa, Kamaile. A. 55° Hei. i 2,20 kh. ma ka palena kula o Konoheki. Hei. 49° Hei. 2,29 kh. ma ka palena kula o Konoheki. Hei. 48° No. i 2,13 kh. ma ka palena fahala o Kahahele, A. 54° No. i 2,29 kh. ma kahawai. Hei. 1/2 Eka, Pau loa, 2 Eka ma 3,47 kh. huihana. A. Bishop. Maa Ana.



Waa Pau Loa

\$ 4. 00

W. Lee
Gm Robertson
Loani

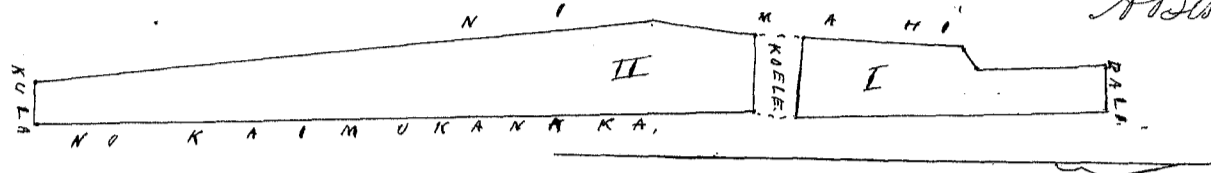
J. H. Smith
S. Kaulahao

Honolulu Mai 26. 1857.

Ap. 1. Mōrōina iho o Kamaili, Waianae, Oahu.
 E hoʻomaka ma ke kīhi, A. e hiki ana, He. 75° He. i 0.90 kh. ma ka palena pali o Kūpū, Malaila aku. He. 4° He. i 0.50 kh. ma ka palena o Kaimukana, Malaila aku. A. 87½° He. i 1.44 kh. ma ka palena kōke, Malaila aku. A. i 3.50 kh. ma ka palena o Wahi, Malaila aku. A. 76° He. i 0.50 kh. Malaila aku. A. 2.78 kh. a hiki i ka hoʻomaka ana. He. 6.80 kh. huihana,

Ap. 2. Iho o Kaimukana, i moku i ke kōke.
 E hoʻomaka ma ke kīhi, He. A. e hiki ana He. 4° He. i 15.10 kh. ma ka palena o Kaimukana, Malaila aku. He. i 0.90 kh. ma ka palena kōke, Malaila aku. A. 8° He. i 12.70 kh. ma ka palena o Wahi, Malaila aku. A. 1½° He. i 2.20 kh. Malaila aku. He. 88° He. i 1.40 kh. ma ka palena kōke. a ka hoʻomaka ana, 2 Eka me 3.28 kh. Pau loa 3 Eka me 0.08 kh.

Ap. 3. Pahale i Kaulapūnana. He. 43° He. i 1.21 kh. ma ka palena pahale o Wahi, A. 44° He. i 1.14 kh. ma ka palena o Paalūhi, A. 43° He. i 1.21 kh. ma ke kula o Kōhōhōi, He. 44° He. i 1.14 kh. ma ke kula Kōhōhōi, He. 137 kh. huihana, A Bishop. Mea Ana.



6.80
2.3.28
1.37
3.7.25

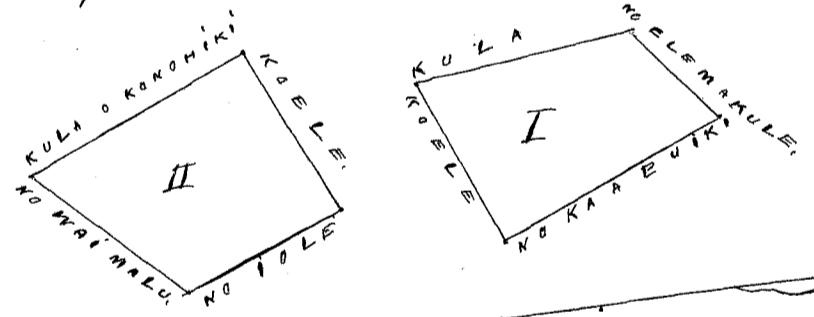
Uku Pau Loa \$6.11

W. L. Lee
 G. M. Robertson
 Loane L.
 J. H. Smith

Honolulu Mei 26, 1851. J. Kēhaulāhaa

Ap. 1. E hoʻomaka iho o Wāhale, Lahanui, Waianae, Oahu.
 E hoʻomaka ma ke kīhi, He. e hiki ana, A. 49° He. i 1.05 kh. ma ka palena o Eleanakūle, Malaila aku. He. 24° He. i 2.66 kh. ma ka palena o Kaapūhiki, Malaila aku. He. 67° He. i 1.90 kh. ma ka palena kōke, Malaila aku. A. 8° He. i 2.30 kh. a hiki i ka hoʻomaka ana.

Ap. 2. E hua loa me kahi kula i Wāhale.
 E hoʻomaka ma ke kīhi, A. e hiki ana, He. 65° He. i 1.89 kh. ma ka palena kōke, Malaila aku. He. 24° He. i 2.55 kh. ma ka palena kula, Malaila aku. A. 42° He. i 1.93 kh. ma ka palena Malaila aku. A. 19° He. i 1.80 kh. ma ka palena o Ika, a ka hoʻomaka ana. Pau loa 7.58 kh. huihana, A Bishop. Mea Ana.

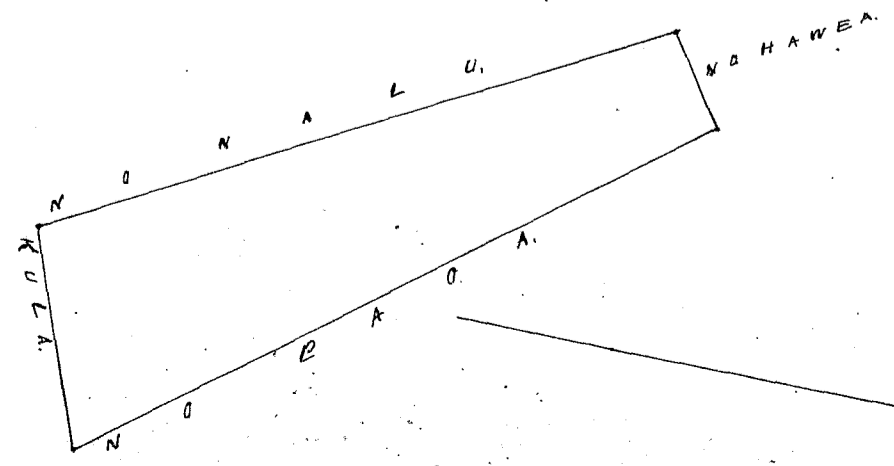


Uku Pau Loa \$5.11

W. L. Lee
 G. M. Robertson
 Loane L.
 J. H. Smith
 J. Kēhaulāhaa

Honolulu Mei 26, 1851.

He hoʻomaka iho o Lahanui, Waianae, Oahu.
 E hoʻomaka ma ke kīhi, He. e hiki ana, A. 67½° He. i 2.31 kh. ma ke kula o Kōhōhōi, Malaila aku. A. 39° He. i 7.50 kh. ma ka palena o Paoli, Malaila aku. He. 56° He. i 1.08 kh. ma ka palena o Hawea, Malaila aku. He. 29° He. i 7.01 kh. ma ka palena o Wahi, a hiki i ka hoʻomaka ana, 1 Eka me 5.40 kh. huihana, A Bishop. Mea Ana.



Wm Tui Lee

\$6.00

W. Lee

G. M. Robertson
Loomis

217

Honolulu, Feb. 26, 1851.

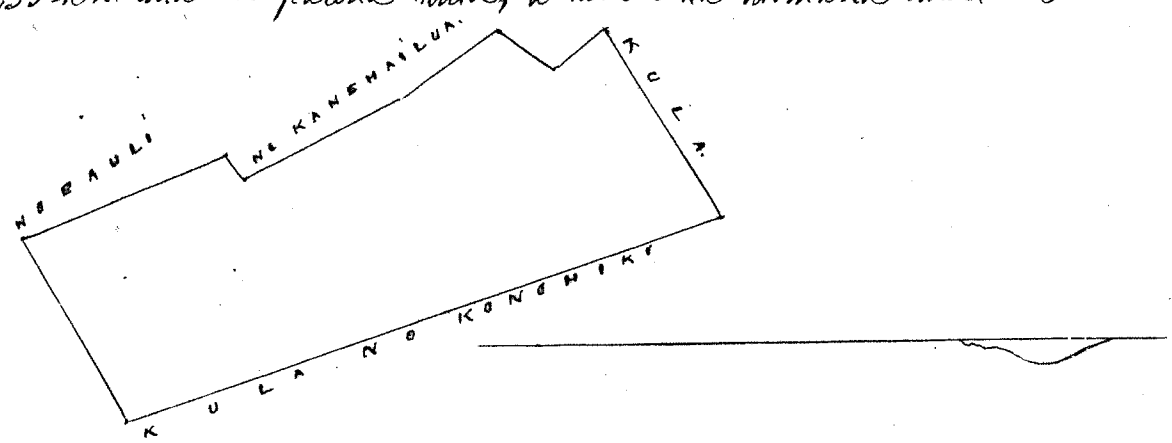
J. H. Smith
J. Kaula

Cl. No. 3100. NAKAI.

Lehanoumi, Waianae, Oahu.

Moraine Kamakapapa, Lehanoumi, Waianae, Oahu.

Chomaka ana ke kihi, A. e heli ana. Hei. 18 1/2 Hei. i 6.62 kh. ma ka palena kula, Malaila aku. Hei. 61° Hei. i 2.18 kh. Malaila aku. A. 22° Hei. i 2.36 kh. ma ka palena no Pauli, Malaila aku. A. 42° Hei. i 0.25 kh. Malaila aku. A. 30° Hei. i 1.88 kh. ma ka palena no Kamehailua, Malaila aku. A. 33° Hei. i 1.26 kh. Malaila aku. A. 33° Hei. i 0.70 kh. Malaila aku. A. 35° Hei. i 0.56 kh. Malaila aku. A. 61° Hei. i 2.33 kh. ma ka palena kula, a hiki i ka hoomaka ana. 1 Eka me 4 3/100 kh. huinaha, A. Bishop, Malila



Wm Tui Lee

\$6.00

W. Lee

G. M. Robertson
Loomis

Honolulu, Feb. 26, 1851.

J. H. Smith
J. Kaula

Cl. No. 3031. KEXUAI.

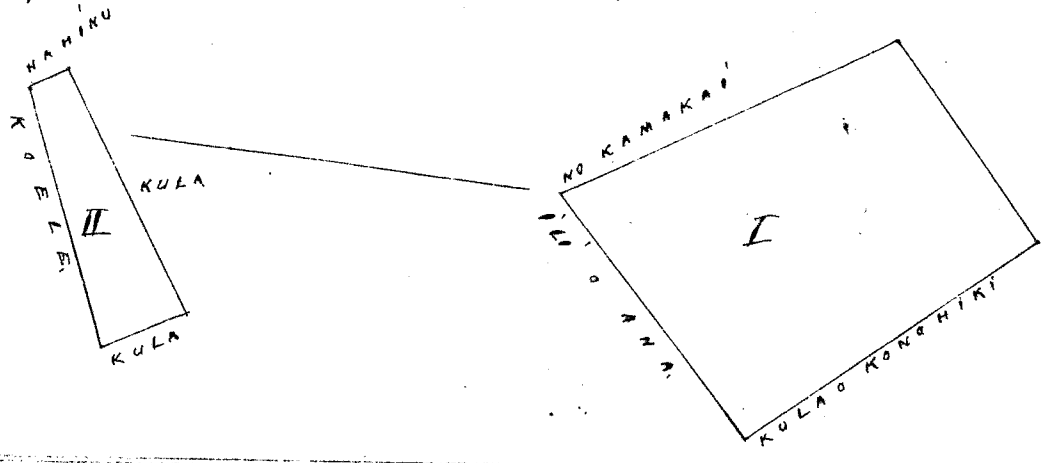
Lehanoumi, Waianae, Oahu.

Ap. 1. Moraine iloko o ka ili o Lehanoumi, Waianae, Oahu.

Chomaka ana ke kihi, Hei. e heli ana. A. 47 1/2 Hei. i 3.22 kh. ma ka palena o Ana, Malaila aku. A. 41 1/2 Hei. i 3.74 kh. ma ka palena kula, Malaila aku. Hei. 49° Hei. i 2.50 kh. Malaila aku. Hei. 31° Hei. i 3.90 kh. ma ka palena no Kamehailua, a hiki i ka hoomaka ana. Hei. Eka. 1. me 0.50 kh. huinaha.

Ap. 2. Hei. lo me ke kula ma Lehanoumi.

Chomaka ana ke kihi, Hei. e heli ana, Hei. 36 1/2 Hei. i 0.40 kh. ma ka palena no Mahina, Malaila aku. A. 65° Hei. i 2.77 kh. ma ka palena kula, Malaila aku. A. 29° Hei. i 1.00 kh. ma ka palena kula, Malaila aku. Hei. 51° Hei. i 2.90 kh. a hiki i ka hoomaka ana, Hei. 2.05 kh. huinaha, Pauli, 1 Eka 2.55 kh. huinaha, A. Bishop, Malila



Wm Tui Lee

\$5.00

W. Lee

G. M. Robertson
Loomis

Honolulu, Feb. 26, 1851.

J. H. Smith
J. Kaula

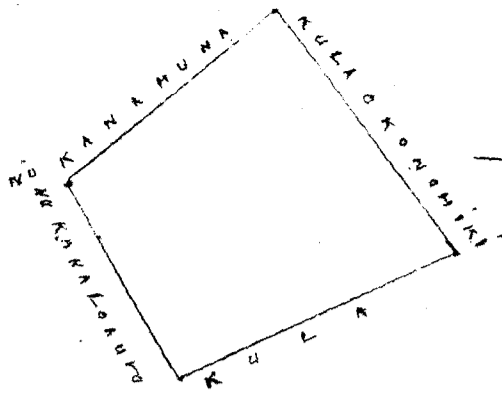
Cl. No. 2953. HAUNA.

Lehanoumi, Waianae, Oahu.

Hei. moraine Kamakapapa, ili Lehanoumi, Waianae, Oahu.

Chomaka ana ke kihi, Hei. e heli ana, A. 49 1/2 Hei. i 6.35 kh. ma ka palena kula o Kamehailua, Malaila aku. Hei. 28° Hei. i 6.40 kh. Malaila aku. Hei. 56° Hei. i 4.34 kh. ma ka palena o Kamehailua, Malaila aku. A. 38° Hei. i 5.70 kh. ma ka palena o Kamehailua, a hiki i ka hoomaka ana, Eka. 1. me 2.37 kh. huinaha, A. Bishop, Malila

418



Uku Pau Ika

\$4.00

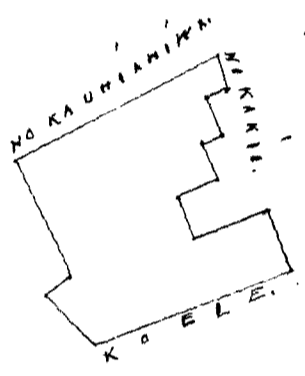
W. H. Bee
 G. M. Robertson
 Louisa
 J. H. Smith
 J. Heaulahas

Keu lulu Mei 26. 1851.

Cl. No. 2952. Elenakille.

Lehanouu. Waiwae, Cahu.

Keu matak iko e Wailoh, Lehanouu, Waiwae, Cahu.
 E koma ka ma ke kiki. He. e heli ana, He. 68 $\frac{1}{2}$ No. i 0.70 kh. ma ka palama no kaka, Malala ahu. He. 21 $\frac{1}{2}$ He. i 0.97 kh. Malala ahu. He. 65 $\frac{1}{2}$ No. i 0.46 kh. Malala ahu. He. 22 No. i 0.42 kh. Malala ahu. He. 60 No. i 0.41 kh. Malala ahu. He. 26 $\frac{1}{2}$ No. i 0.25 kh. Malala ahu. He. 64 No. i 0.36 kh. Malala ahu. Malala ahu. He. 25 $\frac{1}{2}$ No. i 0.24 kh. Malala ahu. He. 70 No. i 0.36 kh. ma ka palama no kaka. Malala ahu. He. 30 He. i 2.43 kh. ma ka palama no Kauhahuna, Malala ahu. He. 60 He. i 1.32 kh. Malala ahu. He. 40 He. i 0.21 kh. Malala ahu. He. 46 He. i 0.7 kh. ma ka palama no Kauhahuna. Malala ahu. He. 24 No. i 2.26 kh. ma ka palama no kaka, e hiki i ka hoomaka ana, He. 4.73 kh. huihana, A. Bishop, Maui ana.



Uku Pau Ika

\$4.00

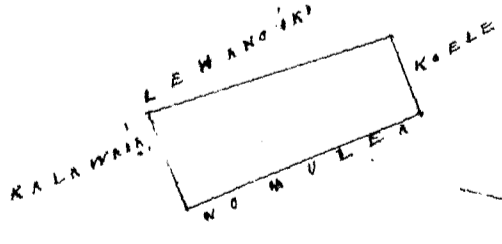
W. H. Bee
 G. M. Robertson
 Louisa
 J. H. Smith
 J. Heaulahas

Keu lulu Mei 26. 1851.

Cl. No. 3119. Kaauouu.

Lehanouu, Waiwae, Cahu.

Keu matak iko e Wailoh, Lehanouu, Waiwae, Cahu.
 E koma ka ma ke kiki. He. e heli ana, He. 39 No. i 2.70 kh. ma ka palama no Wailoh. Malala ahu. He. 55 No. i 0.8 kh. ma ka palama no kaka, Malala ahu. He. 32 He. i 2.70 kh. ma ka palama no Lehanouu. Malala ahu. He. 55 He. i 1.08 kh. ma ka palama no Kauhahuna, e hiki i ka hoomaka ana, He. 2.53 kh. huihana, A. Bishop, Maui ana.



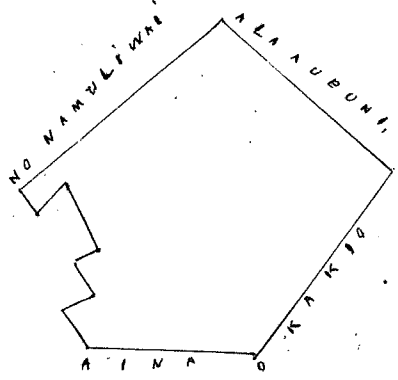
Uku Pau Ika

\$4.00

W. H. Bee
 G. M. Robertson
 Louisa
 J. H. Smith
 J. Heaulahas

Keu lulu Mei 26. 1851.

He mooraina i Wailele, ili o Lehanoumi, Waianae, Oahu.
 E hoouaka ma ke kahi. Ke e huli ana, He. 37° He. i 2.78 kh. ma ka palena no Namulihani; Malaila aku. A. 62° He. i 0.33 kh.
 Malaila aku. A. 28° He. i 0.40 kh. Malaila aku. A. 70° He. i 0.70 kh. ma ka palena no Kakiu. Malaila aku. He. 25° He. i 0.24 kh.
 Malaila aku. A. 68° He. i 0.35 kh. Malaila aku. He. 23° He. i 0.34 kh. Malaila aku. A. 66° He. i 0.40 kh. Malaila aku. A. 11° He. i 1.75 kh.
 ma ka palena no Kakiu. Malaila aku. A. 48° He. i 2.46 kh. ma ka palena no Kakiu. Malaila aku. He. 48° He. i 2.26 kh. ma kapa
 alaaunui. a hiki i ka hoouaka ana. He. 7.82 kh. huihana. A. Bishop. Ma Ana.



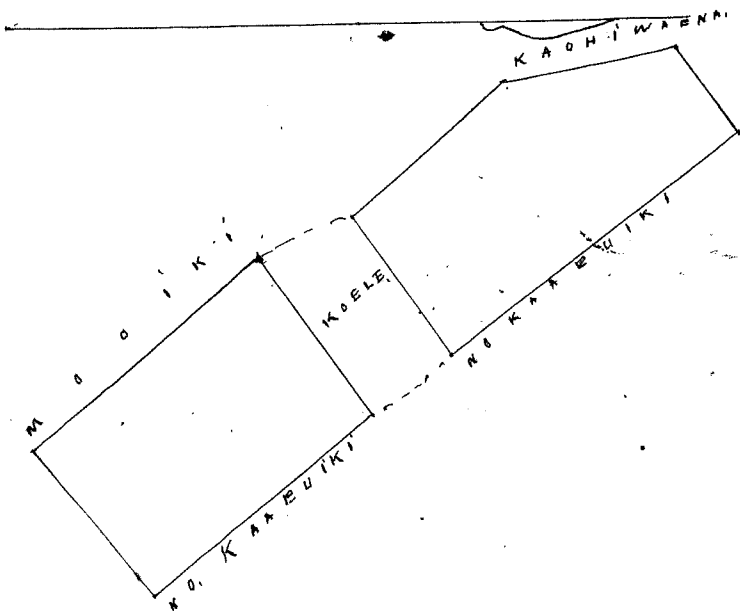
Wahi Paa Ika.

\$4.50

W. P. Lee
 G. M. Robertson
 Louisa
 J. H. Smith
 J. Kaulahao

Honolulu Mei. 26. 1851.

Ap. 1. Mooraina Aieku, Lehanoumi, Waianae, Oahu.
 E hoouaka ma ke kahi. He. e huli ana. A. 38° He. i 3.88 kh. ma ka palena kula no Kaapuni. Malaila aku. He. 56 1/2° He. i 1.08 kh. ma ka
 palena kula. Malaila aku. He. 13° He. i 1.80 kh. ma ka palena no Kaohiwaena. Malaila aku. He. 39° He. i 1.70 kh. ma ka palena o Moouka.
 Malaila aku. A. 56° He. i 1.82 kh. a hiki i ka hoouaka ana. He. 6.44 kh. huihana.
 Ap. 2. Moku i ke koele. E hoouaka ma ke kahi. Ke e huli ana. A. 56° He. i 1.86 kh. ma ka palena koele. Malaila
 aku. He. 40° He. i 2.96 kh. ma ka palena no Kaapuni. Malaila aku. He. 57° He. i 1.94 kh. ma ka palena no Para. Malaila aku. A. 40° He.
 i 3.15 kh. a hiki i ka hoouaka ana. He. 6.36 kh. huihana. Paa Ika. 1 Eka 2.74 kh. huihana. A. Bishop. Ma Ana.



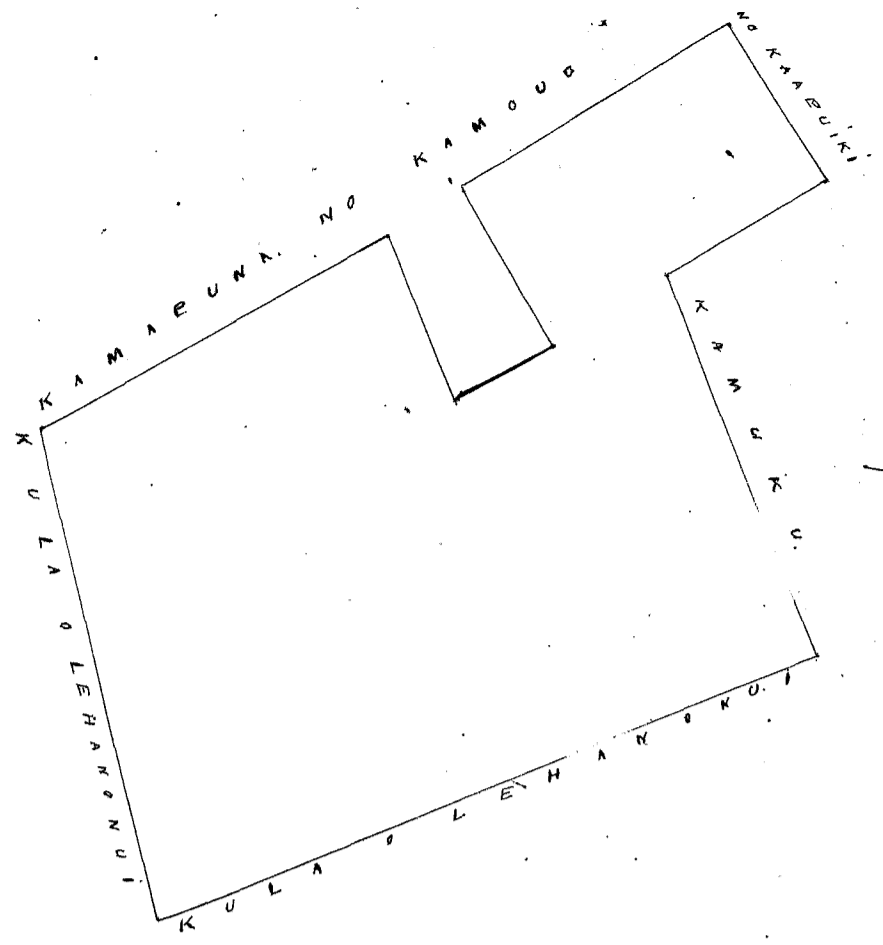
Wahi Paa Ika.

\$6.15

W. P. Lee
 G. M. Robertson
 Louisa
 J. H. Smith
 J. Kaulahao

Honolulu Mei. 26. 1851.

He mooraina Kamahani, Lehanoumi, Waianae.
 E hoouaka ma ke kahi. A. e huli ana. He. 56° He. i 4.34 kh. ma ka palena o Kamuku. Malaila aku. A. 38° He. i 1.94 kh. Malaila aku.
 He. 51 1/2° He. i 1.94 kh. ma ka palena no Kaapuni. Malaila aku. He. 41° He. i 3.30 kh. ma ka palena no Kamuu. Malaila aku. A. 54° He.
 i 1.86 kh. ma ka palena koele. Malaila aku. He. 38° He. i 1.08 kh. Malaila aku. He. 63 1/2° He. i 1.94 kh. Malaila aku. He. 41° He. i 4.25 kh.
 ma ka palena o Kamapuna. Malaila aku. A. 67° He. i 5.10 kh. ma ka palena kula. Malaila aku. A. 35° He. i 7.50 kh. a hiki i ka
 hoouaka ana. 4 Eka. me 1.45 kh. huihana. A. Bishop. Ma Ana.



Uku Pau Ioa

\$ 7.00

W. Lee
 G. M. Robertson
 Louisa
 J. H. Smith
 J. Heaulaha

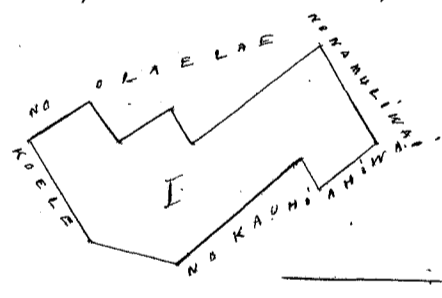
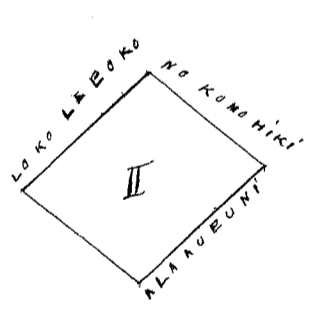
Umohehu Mei 26. 1851

Cl. No. 3097. Keoni-kapu.

Lehanouu, Waianae, Oahu.

Ap. 1. He moana iho, Waike, Lehanouu, Waianae, Oahu.
 O hoomaka ma ke kahi, He i hiki ana, $N. 55^{\circ} E.$ i 1.13 kh. ma ka palena kula. Malaila aku, $N. 16^{\circ} E.$ i 1.10 kh. ma ka palena kula. Malaila aku, $N. 43^{\circ} E.$ i 1.13 kh. ma ka palena o Kaula-huon. Malaila aku, $N. 59^{\circ} E.$ i 0.26 kh. Malaila aku, $S. 38^{\circ} E.$ i 0.74 kh. Malaila aku, $E. 59^{\circ} N.$ i 1.12 kh. ma ka palena o Kaula-huon. Malaila aku, $E. 36\frac{1}{2}^{\circ} E.$ i 1.73 kh. ma ka palena o Olatia. Malaila aku, $E. 64^{\circ} N.$ i 0.38 kh. Malaila aku, $E. 29^{\circ} E.$ i 0.49 kh. Malaila aku, $E. 53^{\circ} N.$ i 0.40 kh. Malaila aku, $E. 31^{\circ} E.$ i 0.78 kh. ma ka palena o Olatia. a hiki i ka hoomaka ana, $E. 3, 85^{\circ} kh.$ huihana.

Ap. 2. Pahale ma Lepohu Waianae.
 $N. 57^{\circ} E.$ 2.30 kh. ma ka palena o Kaula-huon. $E. 31^{\circ} E.$ i 1.90 kh. ma kapa alaaupuni. $E. 59^{\circ} N.$ i 2.30 kh. ma ka palena kula o Kaula-huon. $N. 31^{\circ} E.$ i 1.90 kh. ma ka palena Ioko o Lepohu. $E. 4. 37^{\circ} kh.$ huihana, Pau Ioa, 8.22 kh. huihana
 A. Bishop, Mea Ana



Uku Pau Ioa

\$ 5.00

W. Lee
 G. M. Robertson
 Louisa
 J. H. Smith
 J. Heaulaha

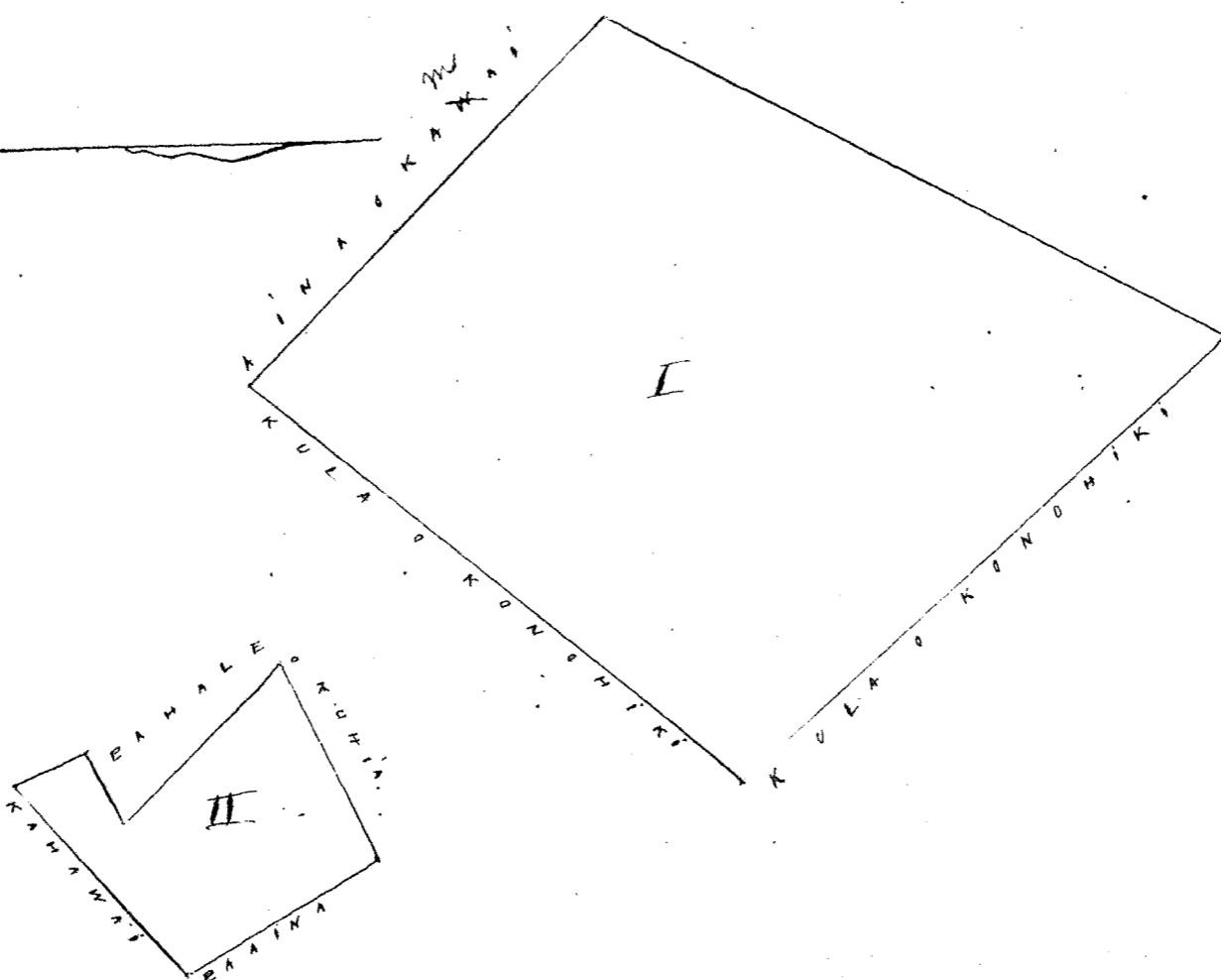
Umohehu Mei 26. 1851

Cl. No. 3090. Keana.

Lehanouu, Waianae, Oahu.

Ap. 1. He moana iho o Kaula-huon, Lehanouu, Waianae.
 O hoomaka ma ke kahi, He i hiki ana, $E. 44^{\circ} E.$ i 5.51 kh. ma ka palena aia o Kaula-huon, Malaila aku, $N. 40^{\circ} E.$ i 6.74 kh. ma kula o Kaula-huon. Malaila aku, $N. 43^{\circ} E.$ i 7.01 kh. Malaila aku, $E. 31^{\circ} E.$ i 7.40 kh. a hiki i ka hoomaka ana, $E. 41^{\circ} E.$ ma Oka.

Ap. 2. Pahale ma Oka, Lehanouu, Waianae.
 O hoomaka ma ke kahi, He i hiki ana, $E. 48\frac{1}{2}^{\circ} E.$ i 2.70 kh. ma kapa Kahawai. Malaila aku, $N. 17\frac{1}{2}^{\circ} E.$ i 0.78 kh. ma ka pahale o Kaula-huon. Malaila aku, $N. 67^{\circ} E.$ i 0.70 kh. Malaila aku, $N. 40^{\circ} E.$ i 2.35 kh. Malaila aku, $N. 64\frac{1}{2}^{\circ} E.$ i 2.25 kh. ma ka palena kula, Malaila aku, $E. 29^{\circ} E.$ i 2.42 kh. ma ka pahale, a hiki i ka hoomaka ana, $E. 4. 96^{\circ} kh.$ huihana, Pau Ioa 4. Oka ma 7.36 kh. huihana,
 A. Bishop, Mea Ana



Wku Pau Iva

\$6. 10

W. Lee

G. M. Robertson

Loanuli

J. H. Smith

Honolulu Mei. 26. 1851

J. Metaulapas

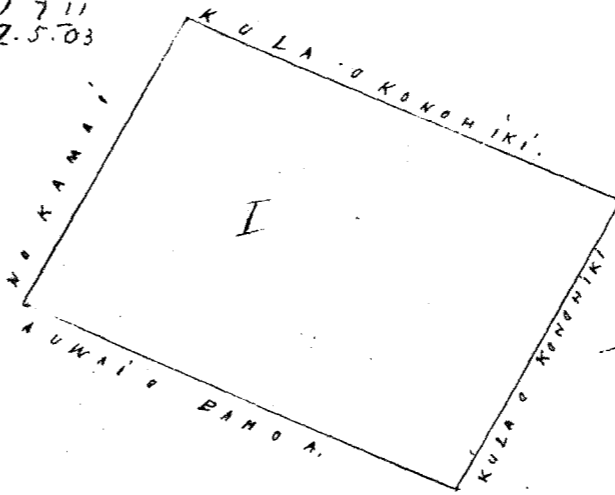
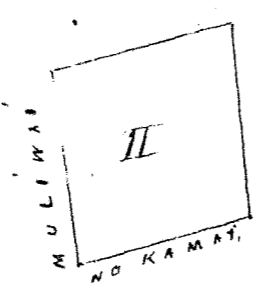
Ch. No. 2962. Healeikawai.

Lehanuu. Waianae. Oahu.

Ap. 1. He mo'ama iho o Keahuadale, Lehanuu, Waianae, Oahu.
 O hoomaka ma ka kiki. A. e hiki ana. He. 45° Hei. i 3.50 kh. ma ka palena wala. Malaila aku. He. 40° Hei. i 4.78 kh. ma ka palena
 auwai. Malaila aku. A. 43 1/2° Hei. i 3.50 kh. ma ka palena no Kamai. Malaila aku. He. 40° Hei. i 5.00 kh. a hiki i kahi i hoomaka w.
 1 C ka me 7.11 kh. huihana.

Ap. 2. Kahuahale, Oahu. Lehanuu. He. 16° Hei. i 1.90 kh. palena fua o Kamai. He. 80° Hei. i 2.00 kh. ma ka palena. A. 16°
 Hei. i 1.90 kh. kula o Kauhiki. A. 81° Hei. i 2.00 kh. kula o Kauhiki. 7.92 kh. huihana. A. Bishop. Ma Oahu.

1 7 11
2 5 03



Wku Pau Iva

\$6. 10

W. Lee

G. M. Robertson

Loanuli

J. H. Smith

Honolulu Mei. 26. 1851

J. Metaulapas

Ch. No. 3015. Makali'i.

Lehanuu. Makali'i. Waianae. Oahu.

Ap. 1. He mo'ama iho o Pohaku, Waianae, Oahu.

O hoomaka ma ka kiki. He. e hiki ana. A. 16° Hei. i 3.50 kh. ma ka palena no Muliwahi. Malaila aku. A. 67° Hei. i 1.50 kh. Malaila
 aku. He. 50° Hei. i 4.08 kh. ma ka palena no Paipai. Malaila aku. He. 70° Hei. i 3.90 kh. a hiki i ka hoomaka ana. He. 9.50 kh. huihana.

Ap. 2. He mo'ama ma Pohaku, Waianae.

O hoomaka ma ka kiki. He. e hiki ana. A. 49° Hei. i 4.18 kh.

ma ka palena no Paipai. Malaila aku. A. 52° Hei. i 4.50 kh. ma ka palena kula. Malaila aku. He. 39° Hei. i 4.33 kh. ma ka palena
 no Kaawonui. Malaila aku. He. 42° Hei. i 3.90 kh. ma ka palena. a hiki i ka hoomaka ana. 1 C ka 7 1/2 kh. huihana.

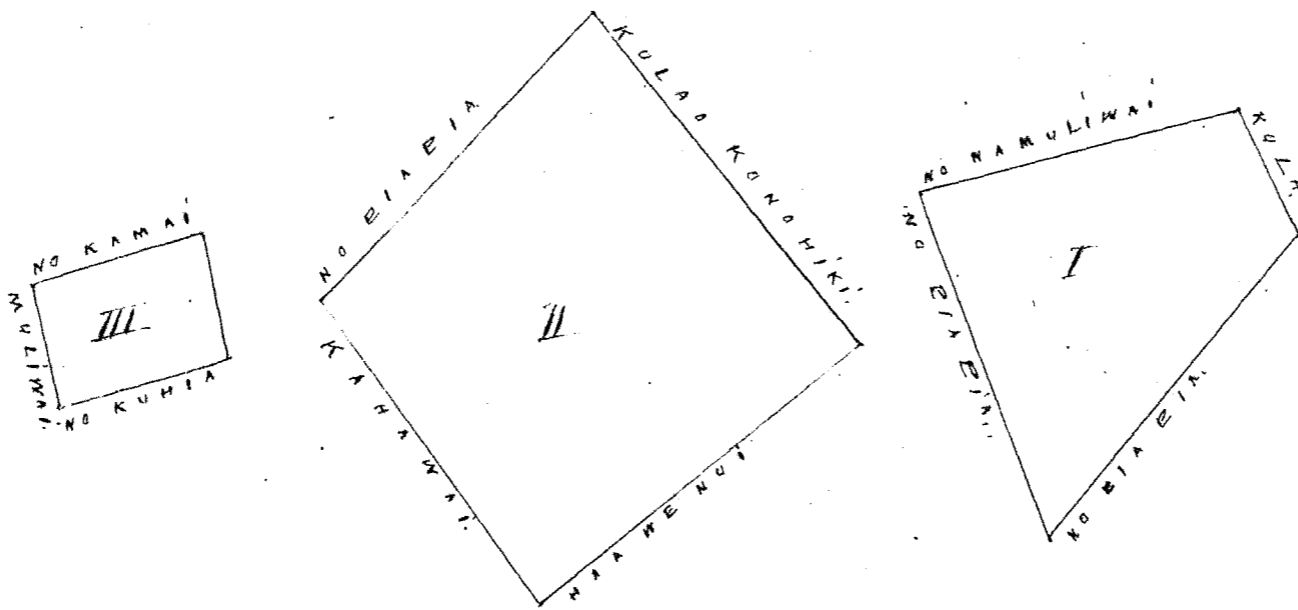
Ap. 3. He. Kahuahale. ma Oahu. Lehanuu. Waianae.

O hoomaka ma ka kiki. A. e hiki ana. He. 16° Hei.

i 1.90 kh. ma ka palena no Kuluia. Malaila aku. He. 76° Hei. i 1.30 kh. ma ka palena Muliwahi. Malaila aku. A. 16° Hei. i 1.90 kh. ma ka
 palena no Kamai. Malaila aku. A. 76° Hei. i 1.30 kh. a hiki i ka hoomaka ana. He. 2.47 kh. huihana. Pau Pau. J. Metaulapas.

7 50
2 11
10

2 12 11



Uku Pau 100

\$6.00

W. Hee
 Geo. Robertson
 Loameli
 J. H. Smith
 J. Kekaulaha

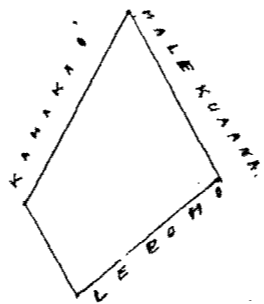
Honolulu Mei. 26. 1857.

Cl. No. 343. Punaheua.

Punaheua, Waianae, Oahu.

He Pahale, i Punaheua, Oahu.
 E hoomaka ma ke kahi, He. i hulu ana, N. 57° E. i 1.07 kh. Malaila aku, N. 41° E. i 2.00 kh. ma ka fa. o ka Ika-Ika, Malaila aku, He. 58° E. i 2.00 kh. ma ka pahale o Kanaana. Malaila aku, He. 46° E. i 2.30 kh. ma ka haka, a hiki i ka hoomaka ana, He. 2.43 kh. huihana.

A. Bishop, Mea Ana



Uku Pau 100

\$4.00

W. Hee
 Geo. Robertson
 Loameli
 J. H. Smith
 J. Kekaulaha

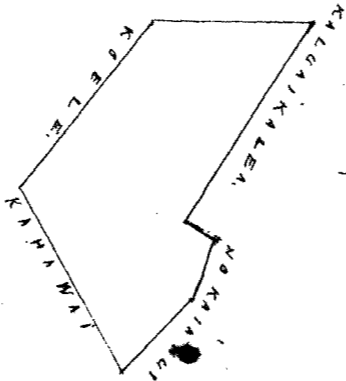
Honolulu Mei. 26. 1857.

Cl. No. 11923. Umu, no Kaakamae.

Makaha, Waianae, Oahu.

Umu, no Kaakamae, ika, Makaha, Waianae, Oahu.
 E hoomaka ma ke kahi, He. i hulu ana, N. 46° E. i 1.00 kh. ma ka fa. o ka Kaimui, Malaila aku, N. 29° E. i 0.70 kh. ma ka fa. o ka Kaimui. Malaila aku, He. 33 1/2° E. i 0.35 kh. Malaila aku, N. 53 1/2° E. i 2.48 kh. Malaila aku, He. 3° E. i 1.76 kh. ma ka fa. o ka Kaimui. Malaila aku, He. 50° E. i 2.12 ma ka fa. o ka Kaimui. Malaila aku, N. 78° E. i 2.20 kh. ma ka haka, a hiki i ka hoomaka ana, He. 5.76 kh. huihana.

A. Bishop, Mea Ana



Uku Pau 100

\$5.00

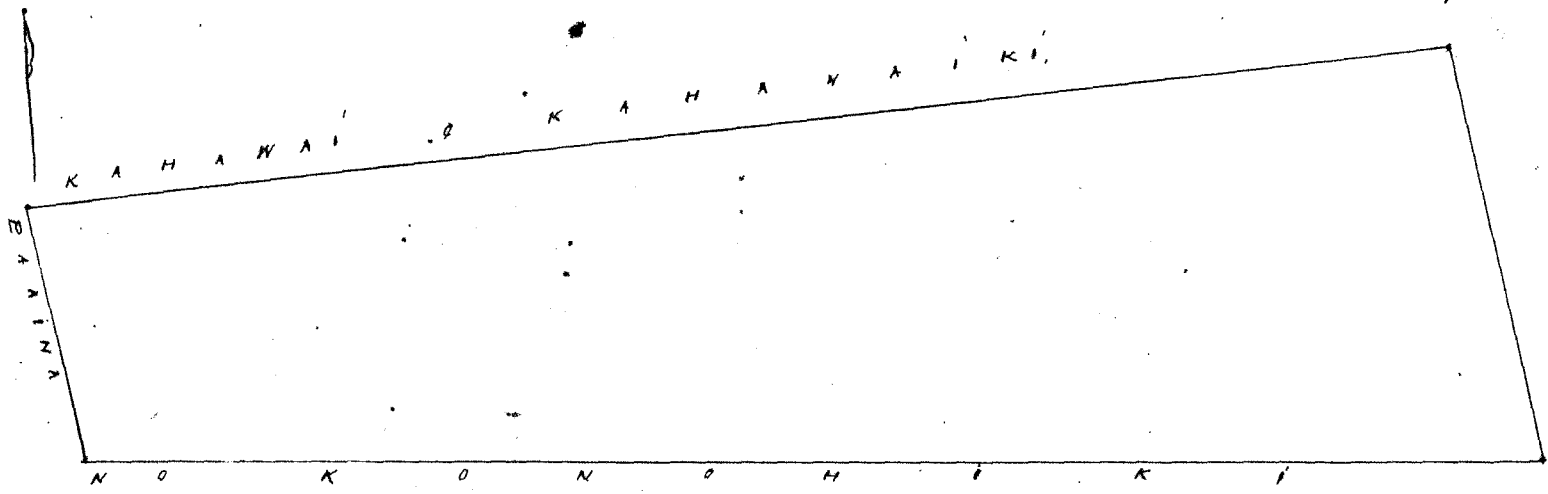
W. Hee
 Geo. Robertson
 Loameli
 J. H. Smith
 J. Kekaulaha

Honolulu Mei. 26. 1857.

Cl. No. 9054. Kawaa, no Manna.

Makua, Waianae, Oahu.

He kula mahiai, ma Kalina, Makua, Waianae, Oahu. E hoomaka ma ke kahi, No. e hulu ana, He. 12° He. i 550 kh. ma ka palena fuaana, Malaila ake He. 30.50 kh. ma ka palena no Kona hiki, Malaila ake He. 12° No. i 3.80 kh. Malaila ake He. 84° No. i 31.20 kh. ma kahawai o Kahamiki, a hiki i ka hoomaka ana, He 18° ka me 1 kh. huihana, A. Bishop, Maa Aua



Wku Pau Saa \$9.00

W. Lee

G. M. Robertson

Louise

J. Hekeaulahao

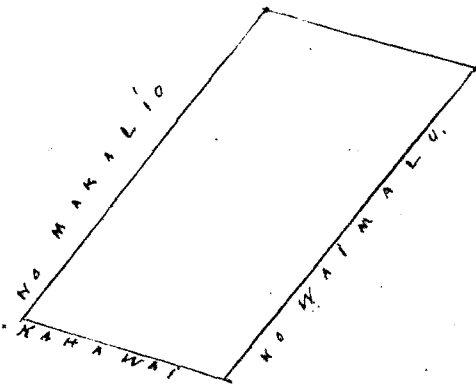
J. H. Smith

Honolulu, Mei. 26. 1851.

Cl. No. 2995. Paapia.

Pohakou, Waianae, Oahu.

Ap. 1. He moai ma Pohakou, Waianae, Oahu. E hoomaka ma ke kahi, No. e hulu ana, He. 50° He. i 4.11 kh. ma ka palena no Makai, Malaila ake He. 20° He. i 2.17 kh. ma kahawai, Malaila ake He. 49° No. i 4.18 kh. ma ka palena no Waianae, Malaila ake He. 21° No. i 2.25 kh. a hiki i kahi i hoomaka ana, He. 8, 80 kh. huihana, A. Bishop, Maa Aua



Wku Pau Saa \$4.00

W. Lee

G. M. Robertson

Louise

J. H. Smith

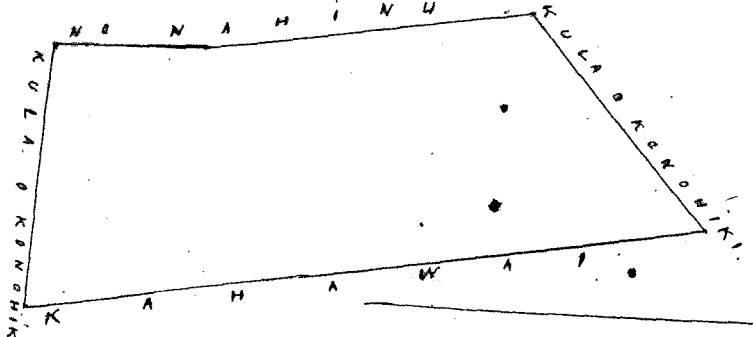
J. Hekeaulahao

Honolulu, Mei. 26. 1851.

Cl. No. 3199. Kaawou, no Tuhupaka.

Tuhakou, Waianae, O.

He moai ma iloko o Tuhakou, Waianae, Oahu. E hoomaka ma ke kahi, No. e hulu ana, He. 48 1/2° He. i 2.90 kh. ma ka palena ma o Kona hiki, Malaila ake He. 10° He. i 7.16 kh. ma kahawai, Malaila ake He. 57° No. i 2.81 kh. ma kula o Kona hiki, Malaila ake He. 3° No. i 1.57 kh. ma ka palena no Kahawai, Malaila ake He. 12° No. i 3.40 kh. a hiki i ka hoomaka ana, 1 Eka 5.60 kh. huihana, A. Bishop, Maa Aua



Wku Pau Saa \$5.00

W. Lee

G. M. Robertson

Louise

J. H. Smith

J. Hekeaulahao

Honolulu, Mei. 26. 1851.

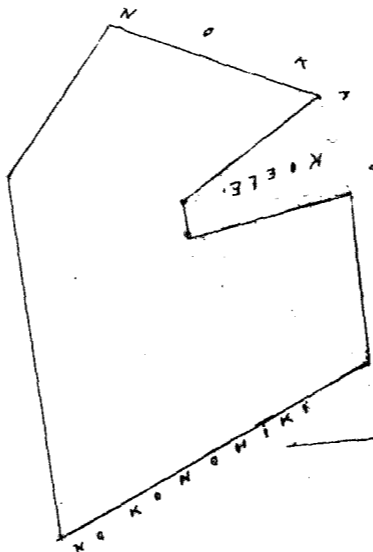
C. L. No. 9864 Kapea,

Mokaha Waianae Oahu

He moana iho o Luanani, Mokaha Waianae Oahu.

E hoomaka ma ke kahi He e hiki ana, A. 25° N. i 3.67 kh. ma ka palena no Konoheki. Malaila ahu. N. i 1.80 kh. ma ka palena no Kaohia. Malaila ahu. He. 80° N. i 0.30 kh. ma ka palena noeb, Malaila ahu, A. 30° N. i 1.87 kh. Malaila ahu. He. 25° N. i 2.40 kh. ma ka palena no Kaohia, Malaila ahu. He. 52 1/2° N. i 1.95 kh. Malaila ahu. A. 58° N. i 3.80 kh. a hiki i ka hoomaka ana 1 Eka 2 1/4 kh. huihana.

A. P. Bishop, Maua Oahu



Wai Pau Loa

\$5.00

W. H. Bee

G. M. Robertson

Louise

J. H. Smith

J. Kekaulaha

Honolulu Mei. 26. 1857.

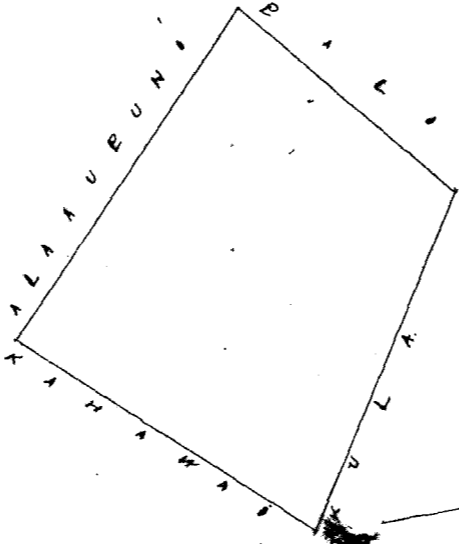
C. L. No. 9863. Kapea,

Mokaha Waianae Oahu

He kahuahele o Aua malina, Kahi, Mokaha Waianae.

E hoomaka ma ke kahi He e hiki ana, A. 43 1/2° N. i 3.72 kh. ma kahawai, Malaila ahu. A. 50 1/2° N. i 3.85 kh. ma hiki o Konoheki, Malaila ahu. He. 51° N. i 3.00 kh. ma ka arao-peli, Malaila ahu. He. 47° N. i 4.20 kh. ma ka faa-ai, a hiki i ka hoomaka ana, 1 Eka ma 3 1/4, 00 kh. huihana,

A. P. Bishop, Maua Oahu



Wai Pau Loa

\$5.00

W. H. Bee

G. M. Robertson

Louise

J. H. Smith

J. Kekaulaha

Honolulu Mei. 26. 1857.

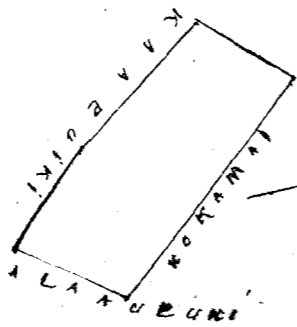
C. L. No. 3950 Owa no Auli,

Lahanoua Pihaku, Waianae Oahu

He moana iho o Pihaku iho o Lahanoua, Waianae Oahu.

E hoomaka ma ke kahi, He e hiki ana, A. 45 1/2° N. ma ka palena no Kapehiki, Malaila ahu. A. 37° N. i 1.78 kh. ma ka palena no Malamakuhana, Malaila ahu, A. 44° N. i 1.15 kh. ma ka palena noeb, Malaila ahu. He. 35° N. i 2.15 kh. ma ka palena no Kamae, Malaila ahu. He. 43° N. i 1.20 kh. ma ka alaka-puni, a hiki i ka hoomaka ana 1 Eka 3.91 kh. huihana,

A. P. Bishop, Maua Oahu



Wm Pau Loa

\$4.00

M. Lee
Cm Robertson
Lomedi
J. H. Smith
J. Kekaulaha

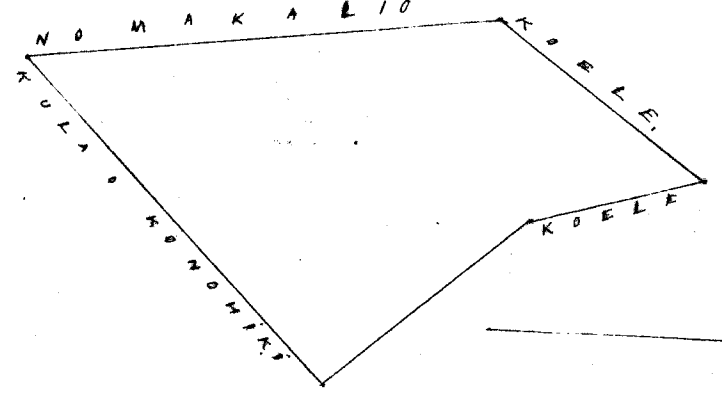
Honolulu Mei. 26. 1851.

Cl. No. 2958. i. Alhima

Pehamuni

Pohakui Waianae Oahu

He mooringa iho o ka ili o Pohakui, Waianae, Oahu
E hoomaka ma ke kahi. He. e hali ana. He. 5^o He. i 5.06 kh. ma ka palena no Makalii. Malaila aku. A. 45^o He. i 4.65 kh. Malaila aku. A. 41^o He. i 2.26 kh. ma ka palena no Konoitiki, Malaila aku. A. 21^o He. i 1.86 kh. ma ka palena no Malaila aku. He. 48^o He. i 2.75 kh. a hiki i ka hoomaka ana, 1 Eka me 3.79 kh. huumaha,
A. Bishop. Mea ana.



Wm Pau Loa

\$5.00

M. Lee
Cm Robertson
Lomedi
J. H. Smith
J. Kekaulaha

Honolulu Mei. 26. 1851.

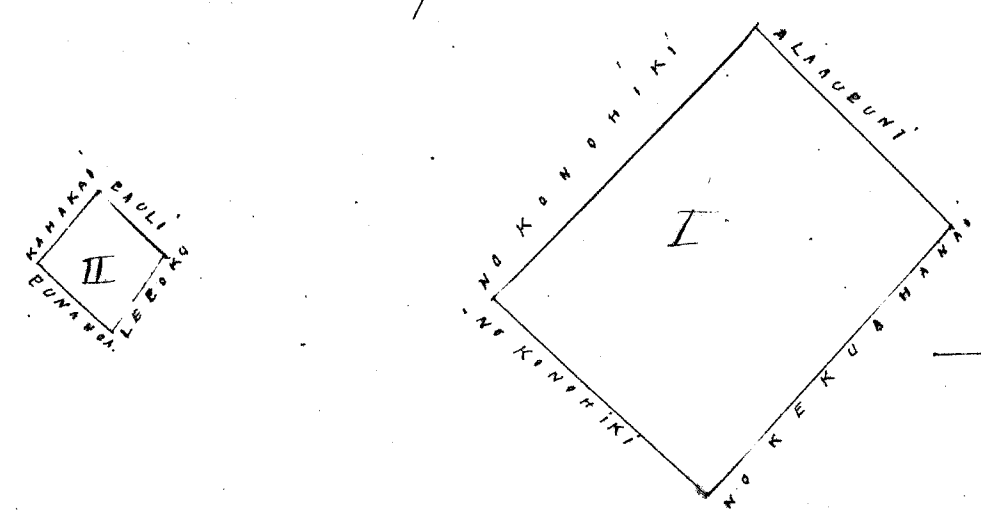
Cl. No. 3091. Kuaana no Tamakalauhiwa

Pehamuni

Pohakui, Waianae, Oahu

Ap. 1. He mooringa iho o ka ili o Pohakui, Waianae,
E hoomaka ma ke kahi. He. e hali ana, He. 46^o He. ma ka palena no Kuaana. Malaila aku. He. 44^o He. i 2.95 kh. ma ka palena no Konoitiki, Malaila aku, A. 46^o He. i 4.00 kh. Malaila aku. A. 47^o He. i 2.85 kh. ma ka palena no Kuaana, a hiki i ka hoomaka ana, 1 Eka 157 kh. huumaha.

Ap. 2. E palena nui Lepoko, Kuaana, Waianae, A. 54^o He. i 1.00 kh. ma ka palena hali o Punahoa, A. 40^o He. i 1.00 kh. ma ka palena hali o Lepoko, He. 54^o He. i 1.00 kh. ma palena o Ahali, He. 40^o He. i 1.00 kh. ma ka hoomaka ana, He. 1.00 kh. huumaha,
Pau loa 1 Eka 257 kh. huumaha,
A. Bishop. Mea ana.



Wm Pau Loa

\$5.00

M. Lee
Cm Robertson
Lomedi
J. H. Smith
J. Kekaulaha

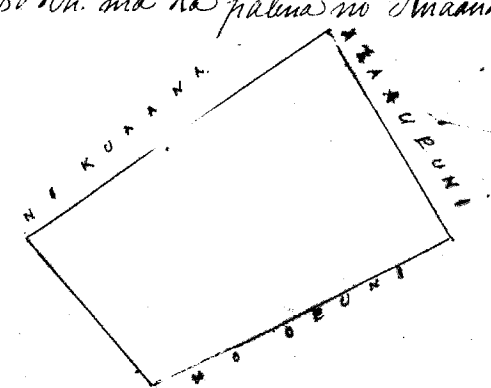
Honolulu Mei. 26. 1851.

Cl. No. 3956. Kuaana Kekuahanui

Pehamuni

Pohakui, Waianae, Oahu

He mooringa iho o Pohakui, Waianae, Oahu
E hoomaka ma ke kahi. He. e hali ana. A. 38^{1/2} He. i 3.50 kh. ma ka palena no Opuuni. Malaila aku. He. 47^o He. i 2.50 kh. ma ka palena no Kuaana, Malaila aku. He. 46^o He. i 3.80 kh. ma ka palena no Kuaana, Malaila aku. A. 45^o He. i 2.00 kh. a hiki i ka hoomaka ana, He. 8.05 kh. huumaha,
A. Bishop. Mea ana.



Ulu Pau Ioa

\$5.00

W. H. Bee

Geo. Robertson
Landed
J. H. Smith
J. Kekaulahas

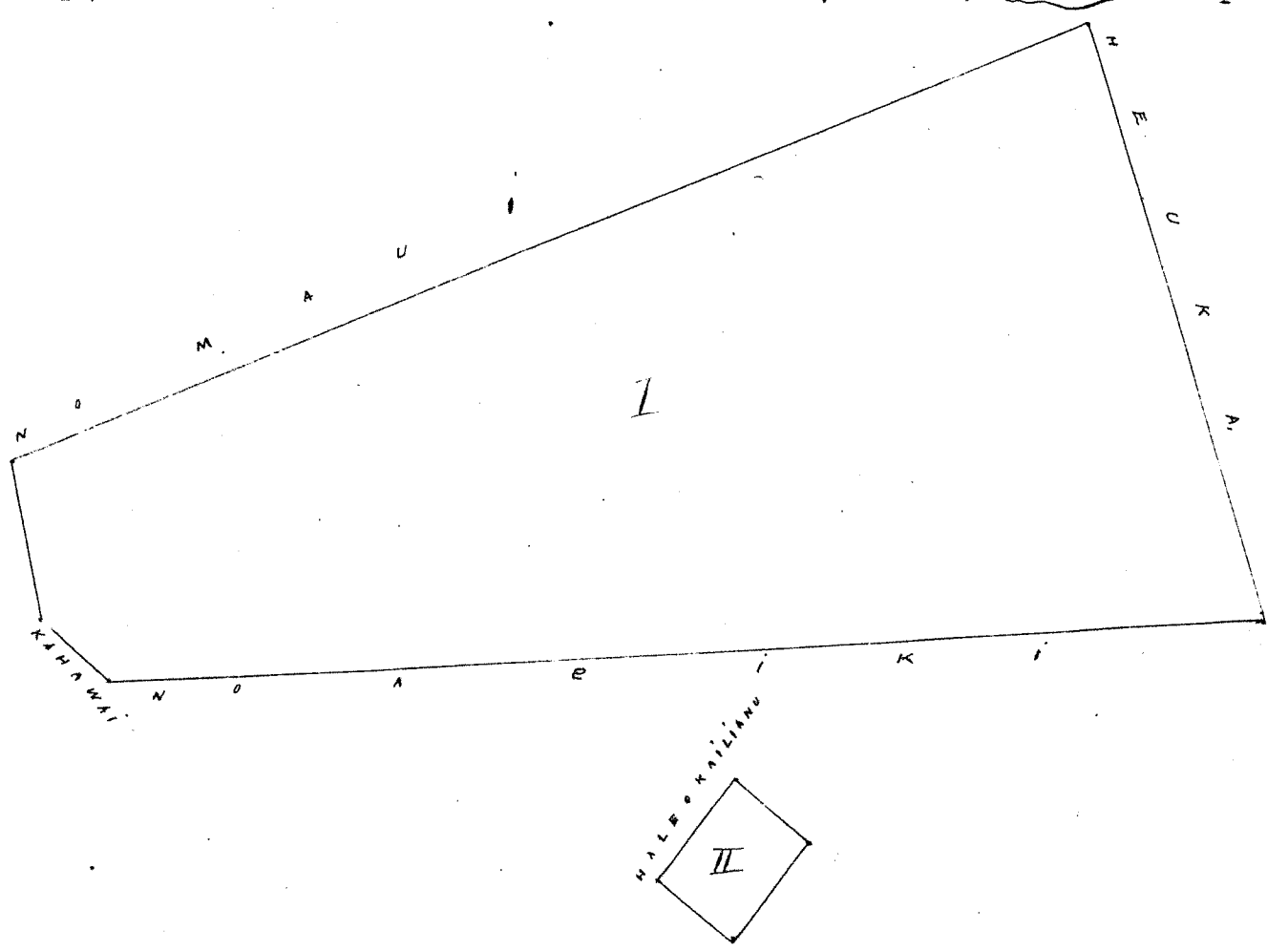
Honolulu Mei 26. 1851

C. 17436. Kahu

Tuhawaii Waianae, Oahu.

Ap. 1. Ke moana Kalanaka, Tuhawaii, Waianae, Oahu.
C. hoomaka ma ke kihi. Ke heli ana. $N. 81^{\circ} E. i 35^{\circ}$ kh. ma ka palena i Kauhika, Malaha aka. $N. 41^{\circ} E. i 2,16$ kh. ma Kauhika.
Malaha aka. $N. 2^{\circ} W. i 11,79$ kh. ma ka palena i Kauhika, Malaha aka. $N. 3^{\circ} W. i 13,63$ kh. Malaha aka. $N. 72^{\circ} W. i 13,40$ kh. ma Kauhika
aka. $N. 20^{\circ} E. i 25,81$ kh. ma ka palena i Kauhika ma ka palena i Kauhika. $N. 24^{\circ} E. i 22,1$ kh. huihana.

Ap. 2. Kalanaka, Kauhika, Tuhawaii. $N. 34^{\circ} E. i 2,12$ kh. ma ka palena hale o Kauhika, $N. 50^{\circ} E. i 2,95$
kh. ma hale o Kauhika. $N. 34^{\circ} E. i 2,12$ kh. ma hale o Kauhika. $N. 50^{\circ} W. i 2,95$ kh. ma hale o Kauhika. $N. 63^{\circ} E. i 3,56$ kh. huihana.
A. Bishop. Mei. Oahu



Ulu Pau Ioa

\$10.00

Geo. Robertson
Landed
J. H. Smith
J. Kekaulahas

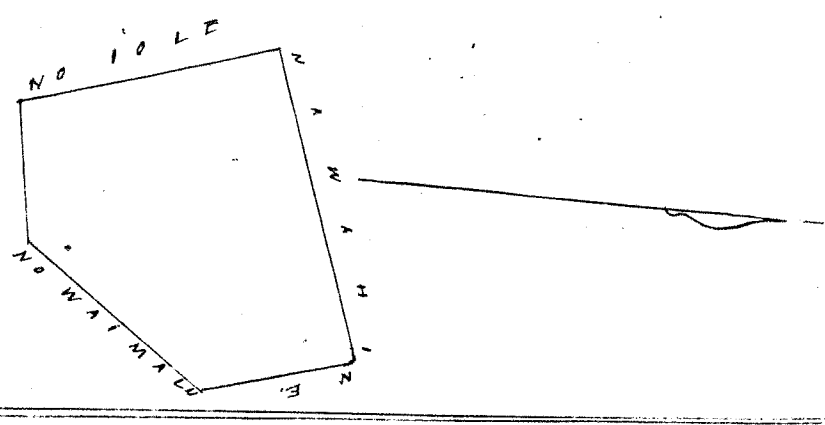
Honolulu Mei 26. 1851

C. 2974. Pipilikala

Lananani Kalanaka, Waianae Oahu.

Moana Kauhika, ili o Kauhika, Waianae, Oahu.
C. hoomaka ma ke kihi. Ke heli ana. $N. 17^{\circ} E. i 2,81$ kh. ma ka palena i Kauhika, Malaha aka. $N. 77^{\circ} E. i 1,45$ kh.
ma ka palena hale. Malaha aka. $N. 35^{\circ} E. i 2,32$ kh. ma ka palena i Kauhika, Malaha aka. $N. 17^{\circ} W. i 1,55$ kh. ma
ka palena i Kauhika. Malaha aka. $N. 71^{\circ} W. i 3,40$ kh. ma hale o Kauhika, $N. 8,44$ kh. huihana.

A. Bishop. Mei. Oahu



Ulu Pau Ioa
W. H. Bee

\$4.00

Geo. Robertson
Landed
J. H. Smith
J. Kekaulahas

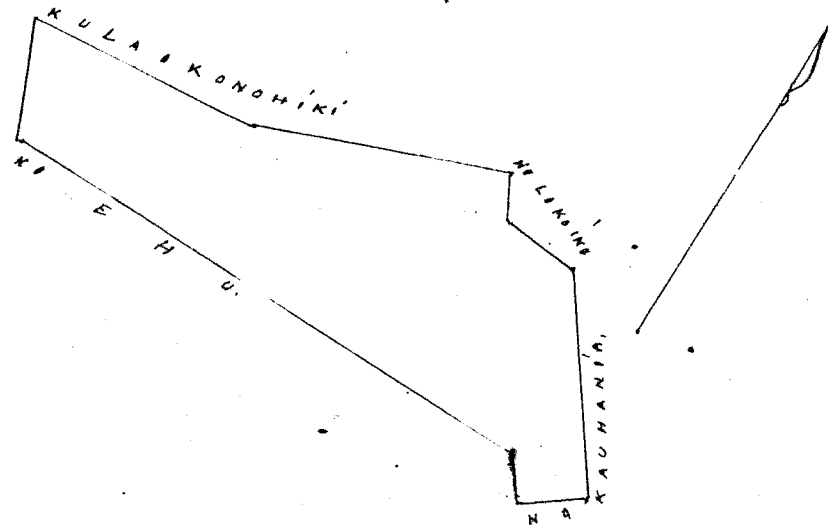
Honolulu Mei 26. 1851

C. L. No. 3085. Kaili Kuafehiwa,

vi-227
Kuaia, Waianae, Oahu.

He mo'aina Kuaia, ili o Kuaia, Waianae, Oahu.
E hoomaka ma ke kahi. A. e hiki ana. He. 30° He. i 0.40 kh. ma ka palena no Lohiwa. Malaila aku. He. 83° He. i 0.8° kh. Malaila
aku. He. 36° He. i 2.57 kh. ma ka palena no Kauhania. Malaila aku. He. 57° He. i 0.64 kh. Malaila aku. A. 35° He. i 0.45 kh. Malaila
aku. He. 88½° He. i 6.12 kh. ma ka palena no E. h. Malaila aku. A. 26° He. i 1.30 kh. ma ka palena kula. Malaila aku. A. 83° He.
i 2.55 kh. Malaila aku. A. 67° He. i 2.78 kh. ma ka palena no Kahai. a hiki i ka hoomaka ana, He. E ka lona 1.94 kh. huihana.

A. Bishop, Mea Ana



Uka Pau Loa

\$ 5.00

W. H. Bee
Geo. Robertson
L. L. Smith
J. H. Smith
J. Kakaulaha

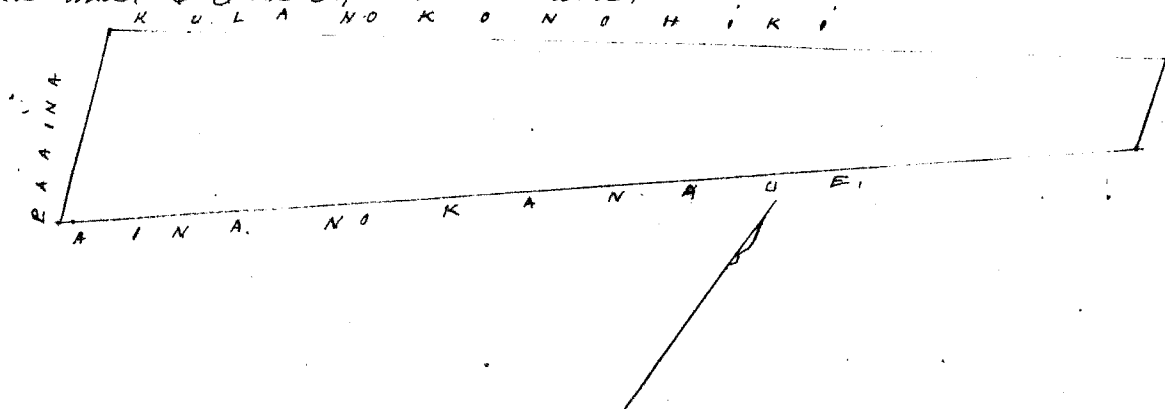
Honolulu Mei. 26. 1857.

C. L. No. 5967. Moku.

Keaunui, Waianae, Oahu.

He kula Moku, i Keaunui, Waianae, Oahu.
E hoomaka ma ke kahi. He. e hiki ana. He. 21° He. i 4.10 kh. ma ka palena. Malaila aku. A. 52° He. i 22.80 kh. ma
ka palena no Kamae. Malaila aku. A. 16° He. i 1.85 kh. ma ka palena kula no Kuaia. Malaila aku. He. 59° He. i 22.
40 kh. a hiki i ka hoomaka ana. E ka lona 3.98 kh. huihana.

A. Bishop, Mea Ana



Uka Pau Loa

\$ 6.00

W. H. Bee
Geo. Robertson
L. L. Smith
J. H. Smith
J. Kakaulaha

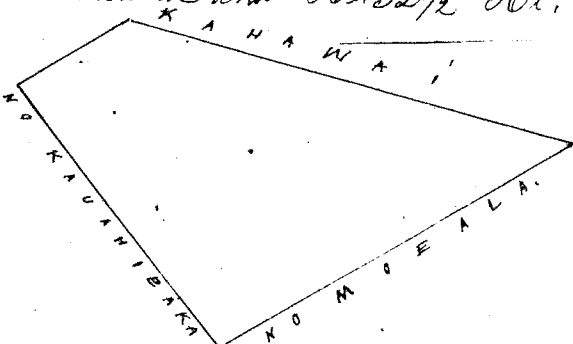
Honolulu Mei. 26. 1857.

C. L. No. 9684. O'ahu.

Makaha, Waianae, Oahu.

Mo'aina Kakaia, ili o Lualua, Makaha, Waianae, Oahu.
E hoomaka ma ke kahi. He. e hiki ana. He. 52° He. i 3.40 kh. ma ka palena no Kauhifaka. Malaila aku. A. 29° He. i 1.33 kh.
Malaila aku. A. 15° He. i 4.75 kh. ma kahawai. Malaila aku. He. 32½° He. i 4.30 kh. ma ka palena no Mocala. a hiki i ka
hoomaka ana. He. 7.57 kh. huihana.

A. Bishop, Mea Ana



Uka Pau Loa

\$ 5.00

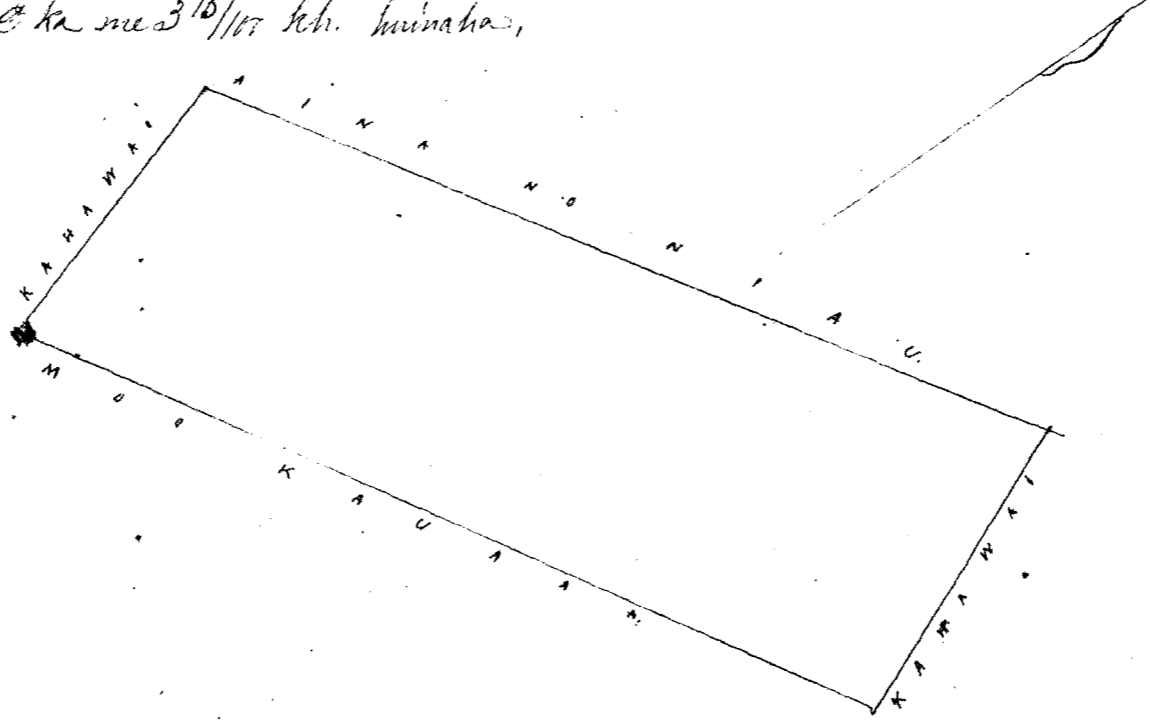
W. H. Bee
Geo. Robertson
L. L. Smith
J. H. Smith
J. Kakaulaha

Honolulu Mei. 26. 1857.

C.L. No. 3132. Kaupua

Kaupi. Waianae. Oahu.

Mo'oina Kaha'ha; ili o Kaupii. Waianae. Oahu.
 E hoomaka ma ke kahi, He. i hiki ana. He. 17° N. i 3.13 kh. ma kahawai, Malaila aka. N. 57° He. i 9.88 kh. ma ka palena
 aiaa o Kiani, Malaila aka. He. 25 1/2° He. i 3.62 kh. ma kahawai, Malaila aka. He. 60° N. i 9.85 kh. ma ka palena o Kuan
 a hiki i ka hoomaka ana. 3 Eka me 3 15/100 kh. huinaha, A. Bishop, Member.




Uku Sam Soa \$ 8.00
 W. Lee
 G. M. Robertson
 Louisa
 J. H. Smith
 S. Kekaulahao

Honolulu Mei. 26. 1851.

C.L. No. 6144. Finau.

Kaunuu. Waianae. Oahu.

Kula ma'ikai, ma Kaunuu. Waianae. Oahu.
 E hoomaka ma ke kahi, He. i hiki ana. He. 49° N. i 23.70 kh. ma ka palena o Moku, Malaila aka. N. 57° kh.
 ma ka palena, Malaila aka. N. 67° He. i 21.80 kh. ma ka palena o Kuan, Malaila aka. He. 4° He. i 2.19 kh. ma ka palena
 o Kuan hiki, a hiki i ka hoomaka ana. 6 Eka 2.50 kh. huinaha, A. Bishop, Member.



Uku Sam Soa \$ 6.00
 W. Lee
 G. M. Robertson
 Louisa
 J. H. Smith
 S. Kekaulahao

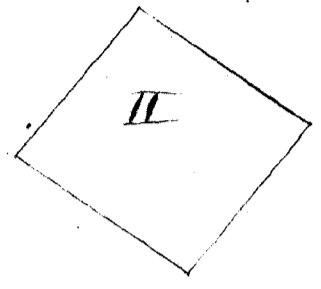
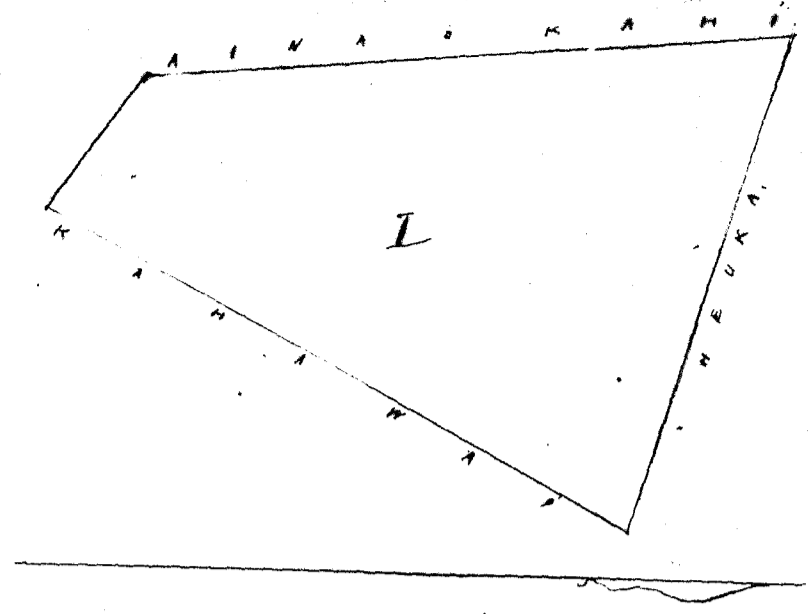
Honolulu Mei. 26. 1851.

C.L. No. 8105. Ipihi.

Punawai. Waianae. Oahu.

Ip. 1. Mo'oina. Kaunuu. Kahawai. Waianae. Oahu.
 E hoomaka ma ke kahi, He. i hiki ana. He. 28° N. i 13.44 kh. ma kahawai. Malaila aka. N. 53° N. i 3.62 kh. Malaila aka
 N. 3° N. i 13.63 kh. ma ka palena aiaa o Kiani. Malaila aka. He. 68° He. i 11.00 kh. a hiki i ka hoomaka ana, a hiki
 i ka me 5.82 kh. huinaha,

Ip. 2. Ke Kahaukahi ma Keakahala. Punawai. E hoomaka ma ke kahi i hiki ana. He. 34° N. i
 ma ka palena pa o Kahi. Malaila aka. He. 5° He. i 2.04 kh. Malaila aka. N. 34° He. i 2.12 kh. Malaila aka
 N. 5° N. i 2.04 kh. ma ka palena pa o Kahi, a hiki i ka hoomaka ana. He. 4.24 kh. huinaha. Tuliua 17. Eka.
 A. Bishop, Member.



Wku Pau Loa

\$10.00

W. Lee
G. M. Robertson
L. Smith
J. H. Smith
J. M. Kaulahao

Honolulu, Nov. 26, 1857.

Ob. No. 3080. Hawaii. [] [] []

Lehaunui Waianae Oahu

Ap. 1. He moraine Kamapuna, Lehaunui, Waianae, Oahu.

O hoomaka ma ke kahi, Komoheua, e hele ana. He 38° Hei. i 5.31 kh. ma ka palena o Kaapuna. Malaila ake. He 52° Hei. i 1.95 kh. Malaila ake. He 38° Hei. i 5.60 kh. ma ka palena o Kamuku. Malaila ake. He 46° Hei. i 2.15 kh. a hiki i kahi i hoomaka

1.10
2.56
1.37
2.51
2.79

Ap. 2. Moraine aloha o Phakoi, Lehaunui, Waianae.

O hoomaka ma ke kahi, Komoheua, e hele ana. He 38° Hei. i 2.95 kh. ma ka palena aia o Ahiki. Malaila ake. He 42° Hei. i 2.38 ma ka faa alakaupuni. Malaila ake. He 41° Hei. i 2.84 kh. ma ka palena kula. Malaila ake. He 47 1/2° Hei. i 2.14 kh. a hiki i ka hoomaka ana. He 47 1/4° Hei. i 2.14 kh. huihana.

Ap. 3. He bi o Katala, ihi o Lehaunui.

O hoomaka ma ke kahi, Komoheua, e hele ana. He 41 1/2° Hei. i 4.31 kh. ma ka palena kula. Malaila ake. He 50 1/2° Hei. i 1.98 kh. ma ka faa alakaupuni. Malaila ake. He 40 1/2° Hei. i 1.28 kh. Malaila ake. He 50° Hei. i 2.17 kh. a hiki i ka hoomaka ana. He 2.56 kh. huihana.

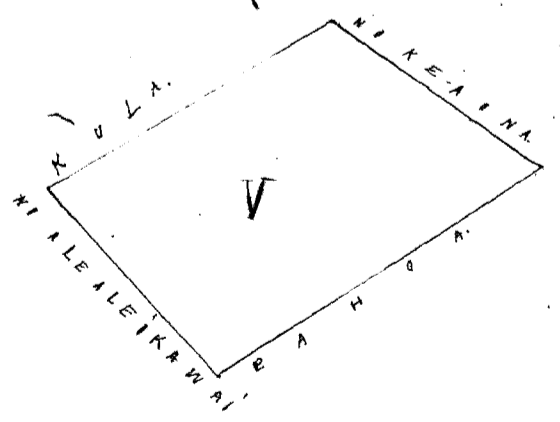
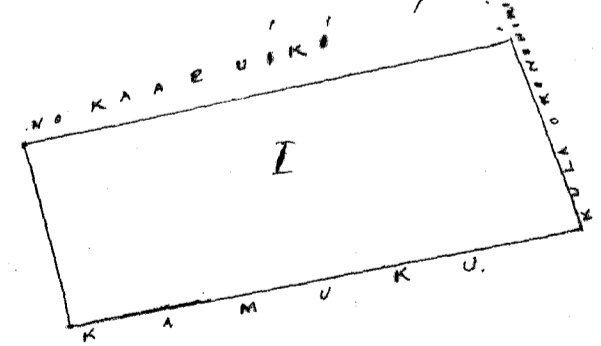
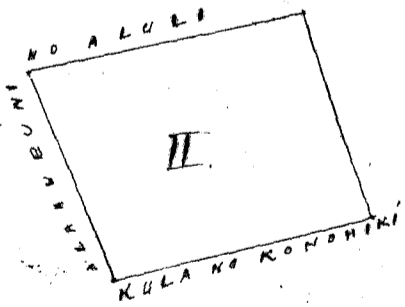
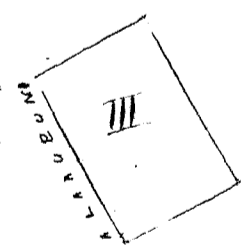
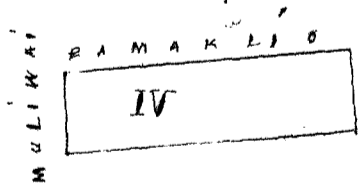
Ap. 4. Kahuaohale ma Eku, Lehaunui.

O hoomaka ma ke kahi, Komoheua, e hele ana. He 16° Hei. i 2.93 kh. ma ka faa alakaupuni. Malaila ake. He 78° Hei. i 1.77 kh. ma ka Mulini, Malaila ake. He 16° Hei. i 2.93 kh. ma ka faa alakaupuni. Malaila ake. He 78° Hei. i 1.77 kh. a hiki i ka hoomaka ana. He 2.55 kh. huihana. Pau loa 2 e ka ma 9.89 kh. huihana.

Ap. 5. Moraine aloha o Keahuatani, ihi o Lehaunui, Waianae.

O hoomaka ma ke kahi, Komoheua, e hele ana. He 43 1/2° Hei. i 3.50 kh. ma ka palena aia Helelikaui, Malaila ake. He 24° Hei. i 2.64 kh. Malaila ake. He 44° Hei. i 4.08 kh. ma ka palena o ka Kama. Malaila ake. He 36 1/2° Hei. i 2.60 kh. a hiki i ka hoomaka ana. He 9.51 kh. huihana.

A. D. Bishop, Ima lona.



Wku Pau Loa

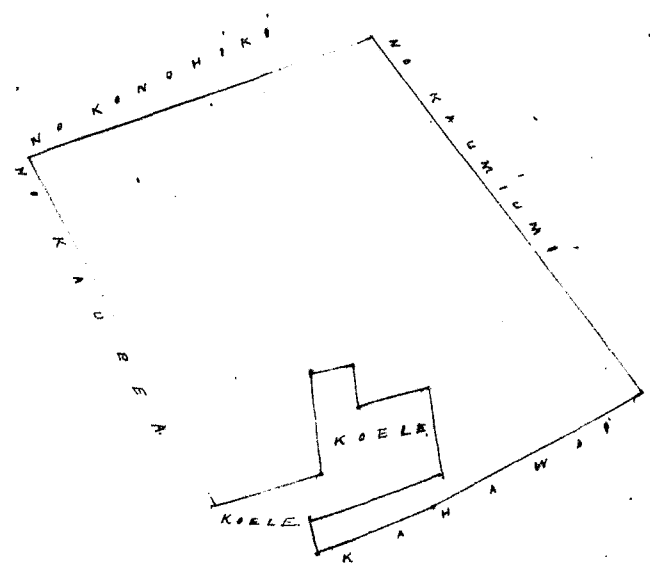
\$8.00

W. Lee
G. M. Robertson
L. Smith
J. H. Smith
J. M. Kaulahao

Honolulu, Nov. 26, 1857.

He moana ike o Kaupii, Waianae, Oahu.

He moana ma ke kaha, He e hiki ana, 9.57' He. i 8.25 kh. ma ka palena o Kaupia. Malaila aho A. 23' No. i 2.32 kh. ma ka palena kaha. Malaila aho He. 75' No. i 2.12 kh. Malaila aho He. 17' No. i 6.93 kh. Malaila aho He. 48' No. i 6.77 kh. Malaila aho He. 19' No. i 1.40 kh. Malaila aho He. 15' No. i 1.71 kh. Malaila aho He. 27' No. i 3.11 kh. Malaila aho He. 72' No. i 1.76 kh. Malaila aho He. 29' No. i 2.51 kh. ma ka palena kaha. Malaila aho A. 37' No. i 5.04 kh. ma ka hana o Malaila aho He. 45' No. i 8.29 kh. ma ka palena o Kamaunani. Malaila aho He. 26' No. i 3.80 kh. a hiki i ka hoomaka ana. O ka moa 9.39' kh. huihana. 7.8 Bishop, Maui.



Wku Pau Ioa

\$ 8.00

W. H. Lee
G. M. Robertson
Loane Li
J. H. Smith
J. Kekaulahao

Kamohala Mei. 26. 1851.

Cl. No. 3125, Waianae o Waianae.

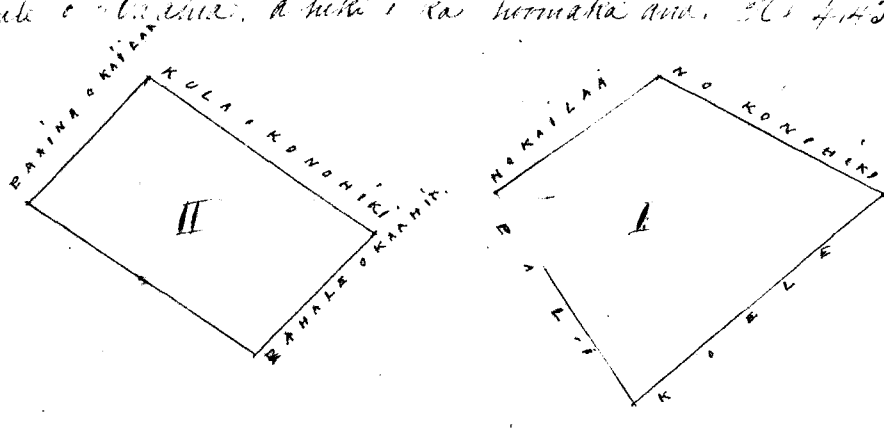
Kahawai, Waianae, Oahu

He moana ike o Kahawai, Waianae, Oahu.

He moana ma ke kaha, He e hiki ana, 7.20' He. i 2.71 kh. ma ka palena o Kamaunani. Malaila aho He. 44' No. i 3.60 kh. Malaila aho He. 52' No. i 2.64 kh. ma ka palena o Kamaunani. Malaila aho A. 42' No. i 2.10 kh. ma ka palena o Kamaunani, a hiki i ka hoomaka ana. O ka moa 7.07 kh. huihana.

Wku Pau Ioa

He moana ma ke kaha, He e hiki ana, 7.30' He. i 2.86 kh. ma ka palena o Kamaunani. Malaila aho He. 30' No. i 2.86 kh. Malaila aho He. 50' No. i 1.86 kh. ma ka palena o Kamaunani, a hiki i ka hoomaka ana. O ka moa 7.07 kh. huihana.



7.07
4.45
16.52

Wku Pau Ioa

\$ 6.00

W. H. Lee
G. M. Robertson
Loane Li
J. H. Smith
J. Kekaulahao

Kamohala Mei. 26. 1851.

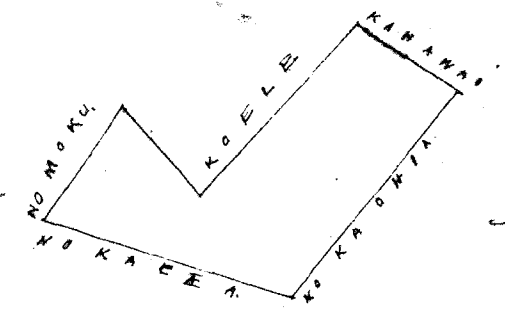
Cl. No. 119235, Napai.

Kahawai, Waianae, Oahu

He moana ike o Napai, Waianae, Oahu.

He moana ma ke kaha, He e hiki ana, He. 20' No. i 2.71 kh. ma ka palena o Napai. Malaila aho A. 51' No. i 1.46 kh. ma ka palena o Napai. Malaila aho A. 52' No. i 1.21 kh. ma ka palena kaha. Malaila aho He. 42' No. i 2.50 kh. Malaila aho He. 37' No. i 1.15 kh. ma ka palena o Napai. Malaila aho He. 51' No. i 2.80 kh. ma ka palena o Napai, a hiki i ka hoomaka ana. O ka moa 6.22 kh. huihana.

7.07
4.45
16.52



Uku Pau Ika

\$5.10

W. Lee
Gm Robertson
Loamli
J. H. Smith
J. Kekaulahas

Honolulu Mei, 26. 1857.

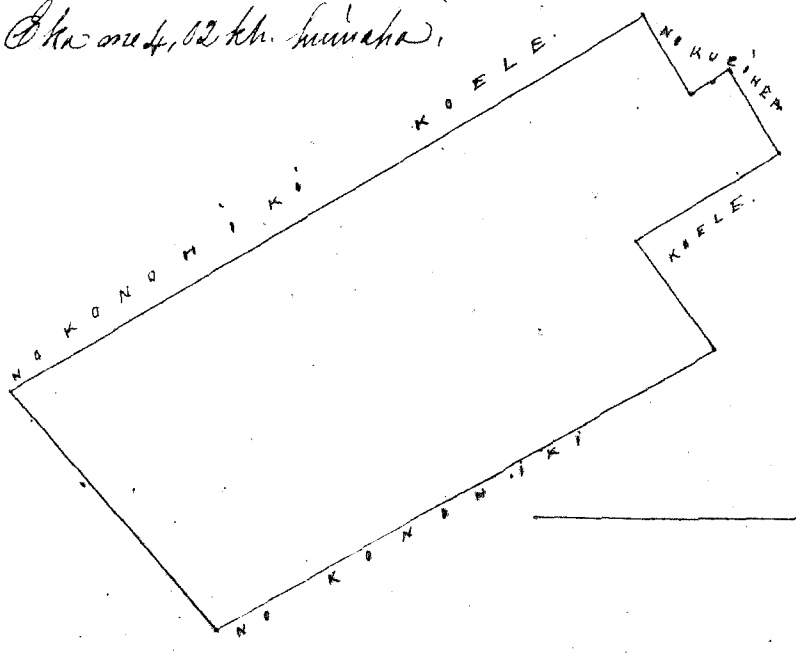
Ol. No. 9862. Kamehameha

Wakaha, Waianae, Oahu

Moraina Kea ili, Kekio, Makaha Waianae

Chomaka ma ke kiki, Ho. e hiki ana. A. 31 1/2 Ho. i 6.65 kh. ma ka falana no Kamehameha, Malaila aku. Ho. 52 Ho. i 1.41 kh. ma ka falana koele, Malaila aku. A. 31 1/2 Ho. i 1.79 kh. Malaila aku. Ho. 57 1/2 Ho. i 1.11 kh. ma ka falana no Kamehameha, Malaila aku. Ho. 33 Ho. i 0.44 kh. Malaila aku. Ho. 57 Ho. i 1.00 kh. Malaila aku. Ho. 33 Ho. i 7.79 kh. ma ka falana koele, Malaila aku. Ho. 47 Ho. i 3.5 kh. a hiki i ka hoomaka ana. 2 Eka ma 4.62 kh. huumaha.

A. Bishop, Mea Ana.



Uku Pau Ika

\$7.10

W. Lee
Gm Robertson
Loamli
J. H. Smith
J. Kekaulahas

Honolulu Mei, 26. 1857.

Ol. No. 7452. Kaalia

Puhawai, Waianae, Oahu

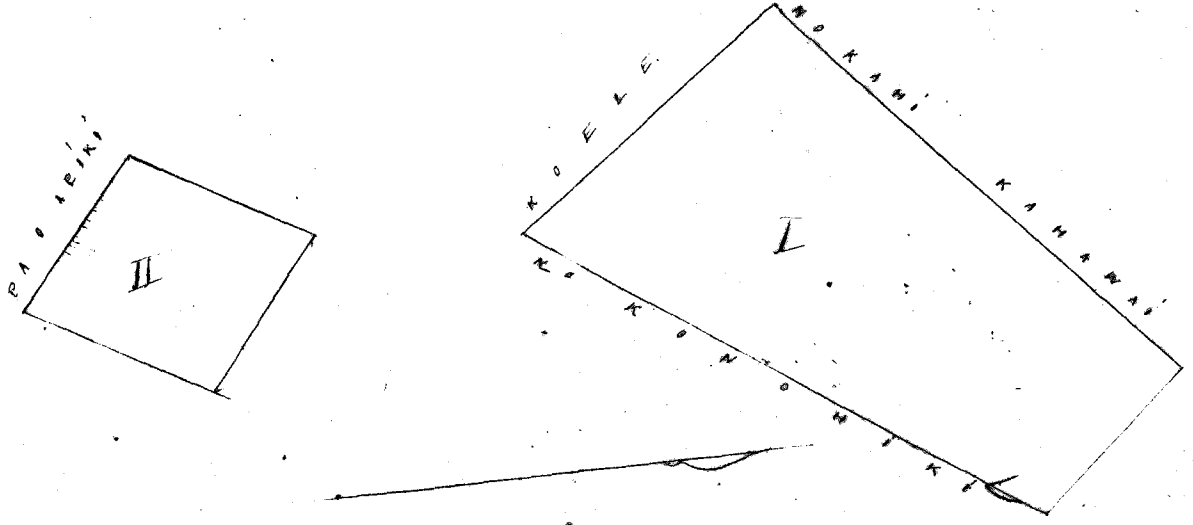
Ap. 1. Moraina, Kuumukia, Puhawai, Waianae, Oahu.

Chomaka ma ke kiki, Ho. e hiki ana. Ho. 44 Ho. i 3.60 kh. ma ka falana koele, Malaila aku. A. 35 Ho. i 6.16 kh. Malaila aku. A. 40 Ho. i 2.00 kh. Malaila aku. Ho. 49 Ho. i 5.70 kh. ma ka falana ana no Kamehameha, a hiki i ka hoomaka ana. 1 Eka ma 6.80 kh. huumaha.

Ap. 2. Pahale ma Heakapili, Puhawai.

Chomaka ma ke kiki, Ho. e hiki ana. Ho. 50 Ho. i 2.00 kh. ma ka falana o a piki, Malaila aku. A. 30 Ho. i 2.12 kh. Malaila aku. A. 50 Ho. i 2.00 kh. Malaila aku. Ho. 30 Ho. i 2.12 kh. a hiki i ka hoomaka ana. 1 Eka ma 2.24 kh. huumaha, Pau roa. 2 Eka 0.80 kh. huumaha.

A. Bishop, Mea Ana.



Uku Pau Ika

\$7.10

W. Lee
Gm Robertson
Loamli
J. H. Smith
J. Kekaulahas

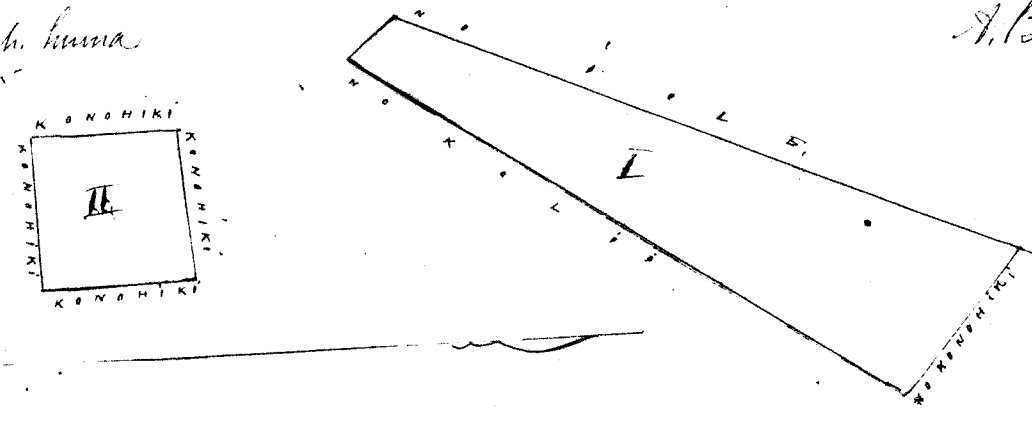
Honolulu Mei, 26. 1857.

C. A. 3133. Chulu.

Waianae, Waianae, Oahu.

Ap. 1. Chomaka ma ke kahi. He. 36° Ho. i 132 kh. ma ka pahu o Kaloa. Malaila aku. 1.34° Ho. i 13.71 kh. ma ka pahu o Kaloa. Malaila aku. 1.49° Ho. i 3.69 kh. Malaila aku. Ho. 22° Ho. i 14.10 kh. ma ka pahu o Kaloa. a hiki i ka hoomaka ana. Ho. 5 Oka. ma 6.55 kh. huihana.

Ap. 2. He. Malawauki ma He. i. o Kaloa. Waianae. Chomaka ma ke kahi. He. Ho. i huihana. 1.31 kh. ma ka pahu o Kaloa. Malaila aku. Ho. i 3.17 kh. Malaila aku. Ho. i 3.17 kh. Malaila aku. Ho. i 3.17 kh. ma ka pahu o Kaloa. Ho. 5 Oka. ma 6.55 kh. huihana. A. Bishop. Mau Anu.



Wai Pau Loa \$7.00

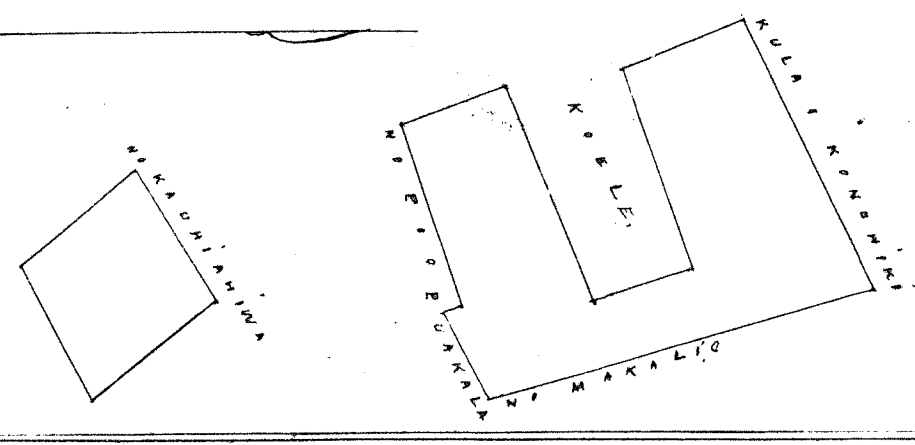
W. H. Lee
 G. M. Robertson
 Louali
 J. H. Smith
 J. Kekaulaha

Honolulu, Dec. 26, 1851

C. A. 3134. Waianae. Waianae, Oahu. Tonahoe, Waianae, Oahu.

Ap. 1. He. Mowaka ma He. i. o Kaloa. Waianae. Chomaka ma ke kahi. He. Ho. i huihana. Ho. 16 Ho. i 4.12 kh. ma ka pahu o Kaloa. Malaila aku. Ho. 63 1/2° Ho. i 6.18 kh. ma ka pahu o Kaloa. Malaila aku. 1.23° Ho. i 1.14 kh. Malaila aku. Ho. 71° Ho. i 2.05 kh. Malaila aku. 1.19° Ho. i 2.21 kh. Malaila aku. 1.70° Ho. i 2.45 kh. ma ka pahu o Kaloa. Malaila aku. 1.18° Ho. i 1.21 kh. Malaila aku. Ho. 63° Ho. i 2.23 kh. Malaila aku. 1.23° Ho. i 1.25 kh. Malaila aku. 1.65° Ho. i 2.95 kh. a hiki i ka hoomaka ana. Ho. 9 Oka. ma 2.20 kh. huihana.

Ap. 2. He. Kaloa ma He. i. o Kaloa. Waianae. Chomaka ma ke kahi. He. Ho. i huihana. Ho. 46° Ho. i 1.60 kh. ma ka pahu o Kaloa. Malaila aku. Ho. 60° Ho. i 1.60 kh. ma ka pahu o Kaloa. Ho. 16° Ho. i 2.50 kh. huihana. Pau loa 1 Oka 2.20 kh. huihana. A. Bishop. Mau Anu.



Wai Pau Loa \$5.00

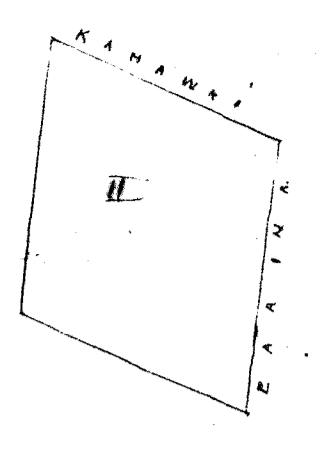
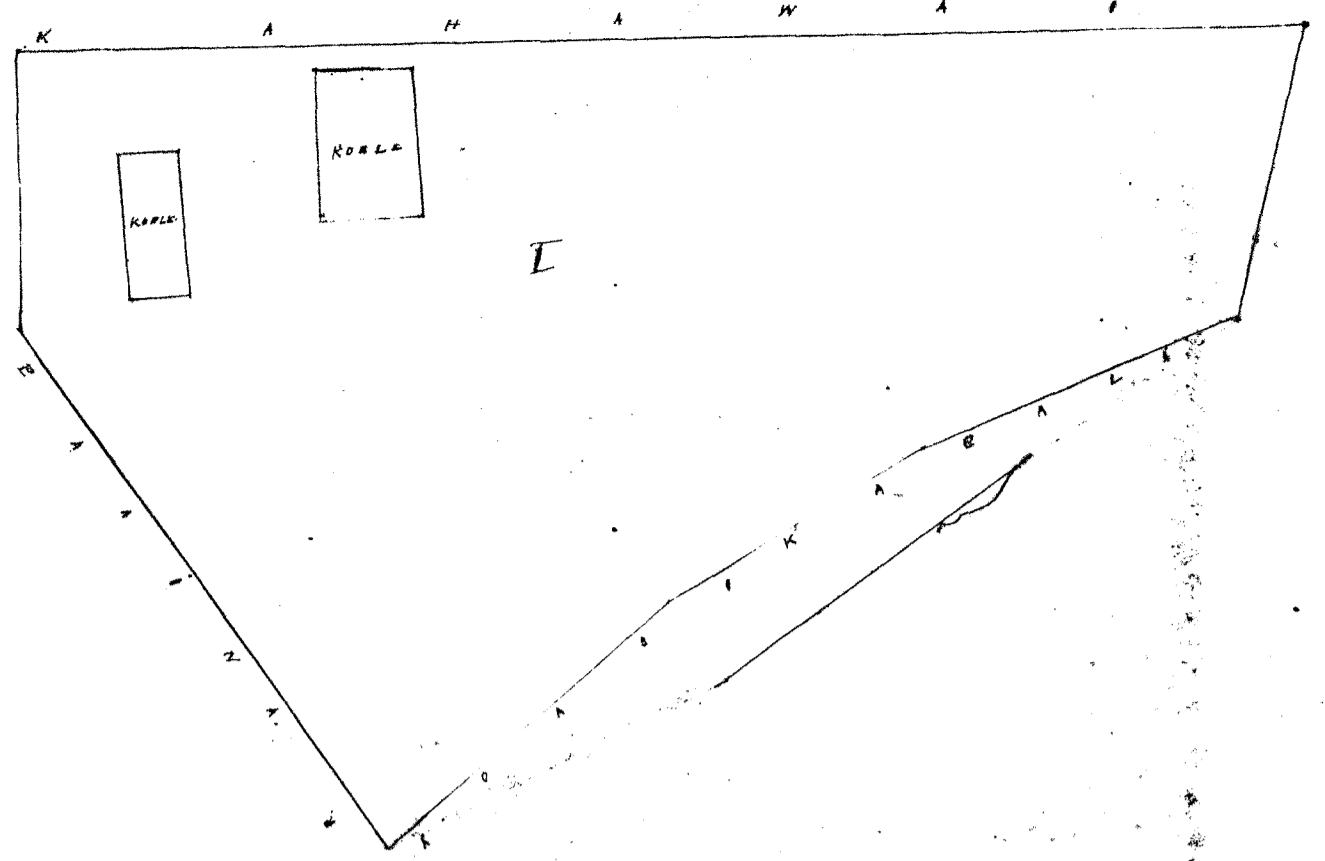
W. H. Lee
 G. M. Robertson
 Louali
 J. H. Smith
 J. Kekaulaha

Honolulu, Dec. 26, 1851

C. A. 7456. Kailua. Kailua, Waianae, Oahu. Puhawaii, Waianae, Oahu.

Ap. 1. Mowaka ma He. i. o Kaloa. Waianae. Chomaka ma ke kahi. He. Ho. i huihana. Ho. 55 1/2° Ho. i 3.16 kh. ma ka pahu o Kailua. Malaila aku. Ho. i 6.71 kh. ma ka pahu o Kailua. Malaila aku. 1.6° Ho. i 3.95 kh. ma ka pahu o Kailua. Malaila aku. 1.4 1/2° Ho. i 3.15 kh. Malaila aku. 1.13° Ho. i 3.57 kh. Malaila aku. 1.43° Ho. i 3.10 kh. a ke kahawai. Malaila aku. Ho. 39° Ho. i 13.55 kh. ma ka kahawai. a hiki i ka hoomaka ana. Ho. 5 Oka. ma 6.55 kh. huihana.

Ap. 2. He. Kaloa ma He. i. o Kaloa. Waianae. Chomaka ma ke kahi. He. Ho. i huihana. Ho. 55 1/2° Ho. i 2.90 kh. ma ka pahu o Kailua. Malaila aku. Ho. 53° Ho. i 2.65 kh. Malaila aku. 1.55 1/2° Ho. i 2.91 kh. Malaila aku. 1.53° Ho. i 2.65 kh. Ho. 7.2 kh. huihana. Pau loa, 6 Oka ma 7.42 kh. huihana. A. Bishop. Mau Anu.



Uku Pau Ioa B 7. 11

W. Bee
 G. M. Robertson
 S. H. Smith
 S. Kekaula

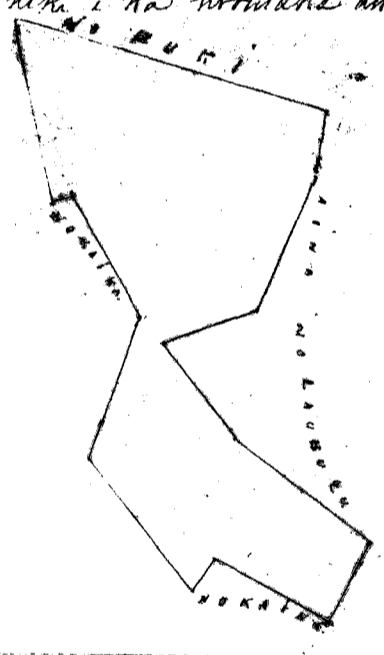
Honolulu Mei. 26. 1851

Ch. No. 4974. B. Kuluipi

Paea, Waianae, Oahu.

He mooringa iho o ka ili Paea, Waianae, Oahu.

E hoomaka ma ke kiki. No. 1. e hele ana. He. 78 1/2 He. i 1.51 kh. ma ka palena aina o Lauhulu, Malaila ahu. He. 62 He. i 2.98 kh. Malaila ahu. He. 21 He. i 2.00 kh. Malaila ahu. A. 53 He. i 2.39 kh. Malaila ahu. S. 40 1/2 He. i 3.66 kh. ma ka palena no Lauhulu, Malaila ahu. He. 65 He. i 1.89 kh. ma ka Komoiki, Malaila ahu. He. 31 1/2 He. i 2.80 kh. ma ka palena ma. Malaila ahu. He. 54 1/2 He. i 0.81 kh. Malaila ahu. He. 54 1/2 No. i 3.50 kh. Malaila ahu. A. 81 1/2 No. i 3.39 kh. ma ka no Kaima, Malaila ahu. He. 62 No. i 2.91 kh. Malaila ahu. He. 21 He. i 0.32 kh. ma ka hale o Kuluipi. Malaila ahu. He. 77 He. a ke kiki. Malaila ahu. A. 22 He. i 6.80 kh. a hiki i ka hoomaka ana. 4 Eka me 2 1/100 kh. huimaha. A. He. i ho.



Uku Pau Ioa B 6. 11

W. Bee
 G. M. Robertson
 S. H. Smith
 S. Kekaula

Honolulu Mei. 26. 1851

Ch. No. 877. Kaana, no Pomau

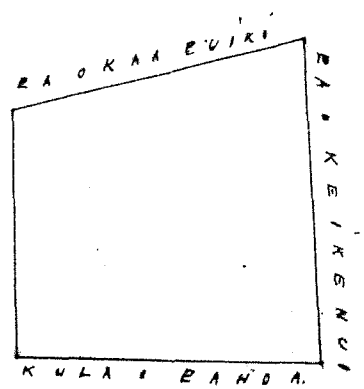
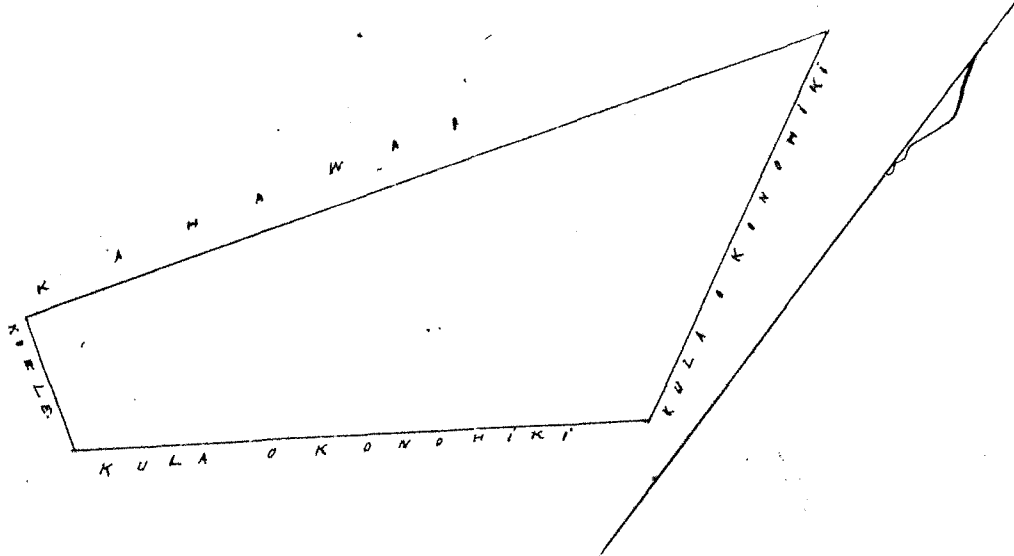
Kaana, Waianae, Oahu.

Ap. 1. He Pahala ma Heiaofiti, ili o Kaana, Waianae, Oahu.

E hoomaka ma ke kiki. No. e hele ana. A. 52 He. i 3.20 kh. ma ka palena faaina o Kaafuiki, Malaila ahu. He. 38 He. i 3.48 kh. ma ka palena fa o Keikimui, Malaila ahu. He. 56 No. i 3.15 kh. ma ka palena kula o Pahoa, Malaila ahu. A. 37 No. i 2.50 kh. ma ka palena alaaupuni, a hiki i ka hoomaka ana. He. 4.45 kh. huimaha.

Ap. 2. He mooringa iho o Kapua, Makaha, Waianae.

E hoomaka ma ke kiki. He. e hele ana. A. 55 No. i 1.50 kh. ma ka palena no Komoiki, Malaila ahu. A. 33 He. i 8.88 kh. ma ka kahawai, Malaila ahu. He. 11 He. i 4.46 kh. ma ka palena kula o Komoiki, Malaila ahu. He. 51 1/2 No. i 6.05 kh. a hiki i ka hiki i hoomaka ai. 1 Eka 5 87/100 kh. huimaha. He. oho ma kooli 2 aneliko. Pau Ioa. 2 Eka. 5.32 kh. huimaha. A. He. i ho.



Uhu Pau Ioa

\$ 6.00

W. Lee
 G. M. Robertson
 Louisa
 J. H. Smith
 J. Heaulahaas

Umoetula, Dec. 26, 1851

C. No. 3094 Kaulauna.

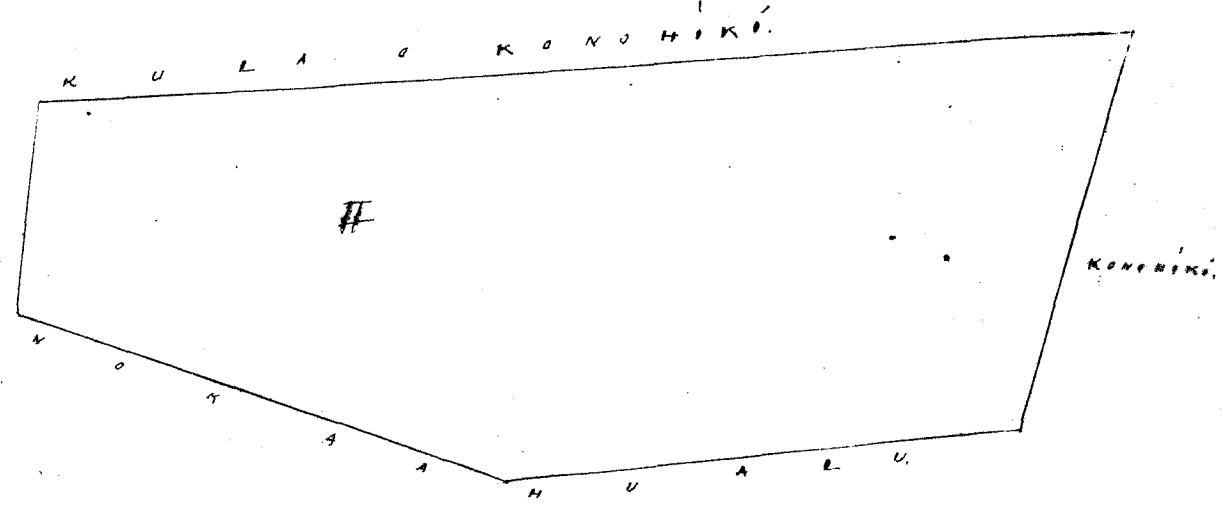
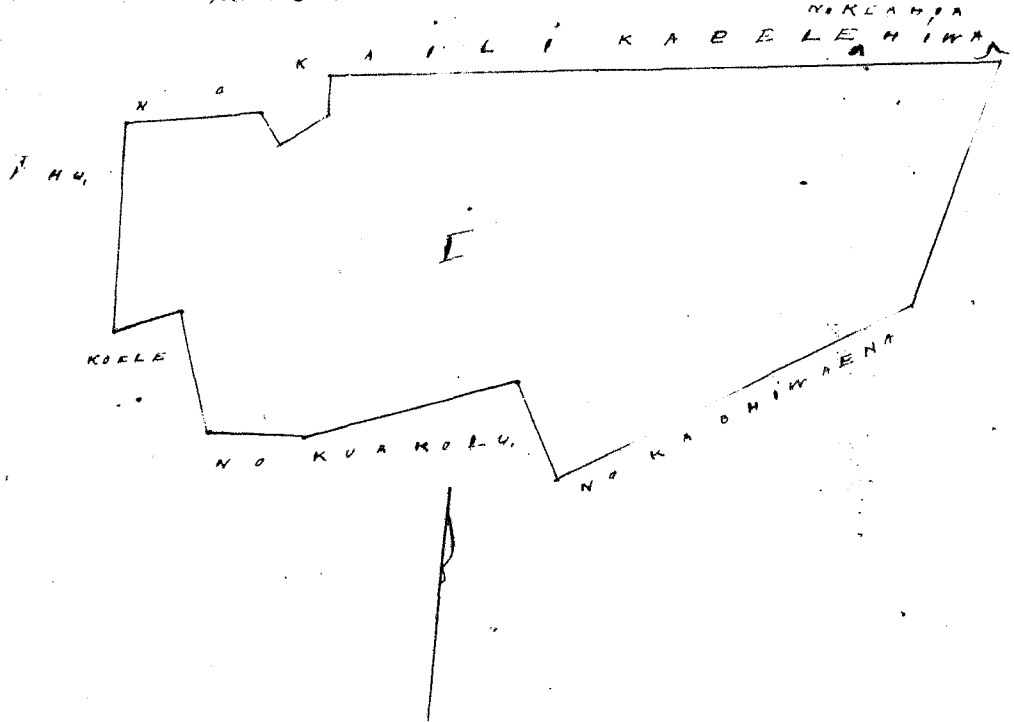
Kauai, Hawaii, Oahu.

Ap. 1. Moana Kaulauna, ika, ika, Hawaii, Oahu.

Umoetula ma ka hiki. He. He. ika ma. He. 57 1/2 He. i 4.20 kh. ma ka palena Kaulauna. Malala ma. A. 29 He. i 1.18 kh. ma ka palena Kaulauna. Malala ma. He. 68 He. i 2.33 kh. Malala ma. He. 56 He. i 1.10 kh. Malala ma. He. 60 He. i 1.20 kh. ma ka palena Kaulauna. Malala ma. He. 67 He. i 1.70 kh. Malala ma. A. 4 He. i 2.20 kh. ma ka palena Kaulauna. Malala ma. He. 79 He. i 1.35 kh. ma ka palena Kaulauna. Malala ma. He. 40 He. i 1.35 kh. Malala ma. A. 52 He. i 1.35 kh. Malala ma. A. 5 He. i 1.41 kh. Malala ma. A. 53 He. i 1.08 kh. ma ka palena Kaulauna. Malala ma. He. 4 He. i 2.70 kh. a hiki i ka hoomaka ma. He. 2 Oka, ma 8.70 kh. huihana.

Ap. 2. Kaulauna he moa ma ka ili. Hawaii, Oahu.

Umoetula ma ka hiki. He. He. ika ma. He. 17 1/2 He. i 4.40 kh. ma ka palena Kaulauna. Malala ma. He. 50 He. i 2.30 kh. ma ka palena Kaulauna. Malala ma. He. 75 He. i 5.50 kh. Malala ma. A. 29 He. i 2.25 kh. Malala ma. He. 57 1/2 He. i 1.60 kh. a hiki i ka hoomaka ma. He. 2 Oka, ma 1.92 kh. huihana. Pau Ioa 7 Oka 1.92 kh. huihana. A. He. ika ma.



Uhu Pau Ioa

\$ 6.00

W. Lee
 G. M. Robertson
 Louisa
 J. H. Smith
 J. Heaulahaas

Umoetula, Dec. 26, 1851

C. No. 1451 Kaulauna.

Kauai, Hawaii, Oahu.

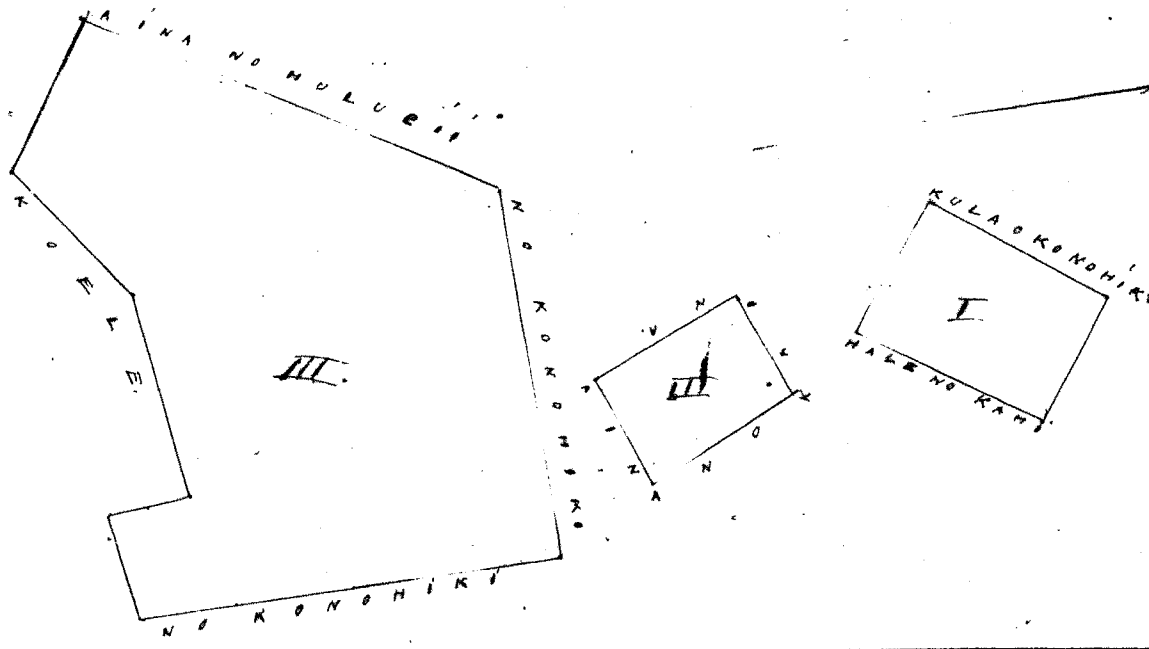
Ap. 1. He Pahala ma Heaulaha, ili, Hawaii, Oahu.

Umoetula ma ka hiki. He. He. ika ma. He. 34 1/2 He. i 2.12 kh. ma ka palena Kaulauna. Malala ma. A. 5 He. i 1.58 kh. Malala ma. A. 31 He. i 2.12 kh. Malala ma. He. 50 He. i 1.50 kh. a hiki i ka hoomaka ma. He. 3.34 kh.

Ap. 2. He Ioa Kaulauna, ili, Hawaii, Oahu.

Umoetula ma ka hiki. He. He. ika ma. A. 68 He. i 1.20 kh. ma ka palena Kaulauna. Malala ma. A. 24 He. i 1.80 kh. Malala ma. He. 66 He. i 1.10 kh. Malala ma. He. 30 He. i 1.71 kh. a hiki i ka hoomaka ma. He. 1.91 kh. huihana.

Ap. 3. Mo'oraina Kanihokole, ili o Komukū, Waianae.
 E hōmaka ma ke kīhi, a hele ana, He. 31 $\frac{1}{2}$ ° No. i 4.81 kh. ma ka palena aia no Huluhū, Malaila ahu He. 56° He. i 1.86 kh. Malaila ahu. A. 55° He. i 1.76 kh. ma ka palena kōle. Malaila ahu. A. 81° He. i 2.34 kh. Malaila ahu. He. 52° He. i 1.85 kh. Malaila ahu. A. 42° He. i 1.11 kh. ma ka palena no Kōmūhiki, Malaila ahu. A. i 4.00 kh. Malaila ahu. He. i 3.71 kh. a hiki i ka hōmaka ana. He. 2° He. o 2.25 kh. hūinaha. Pau loa. 2 Eka $\frac{1}{2}$ kh. hūinaha. A. Bishop. Māa lūa.



B. 34
 1.91
 2. 2. 25
 2 - 4.50

Wai Pau Loa. \$ 6.00.

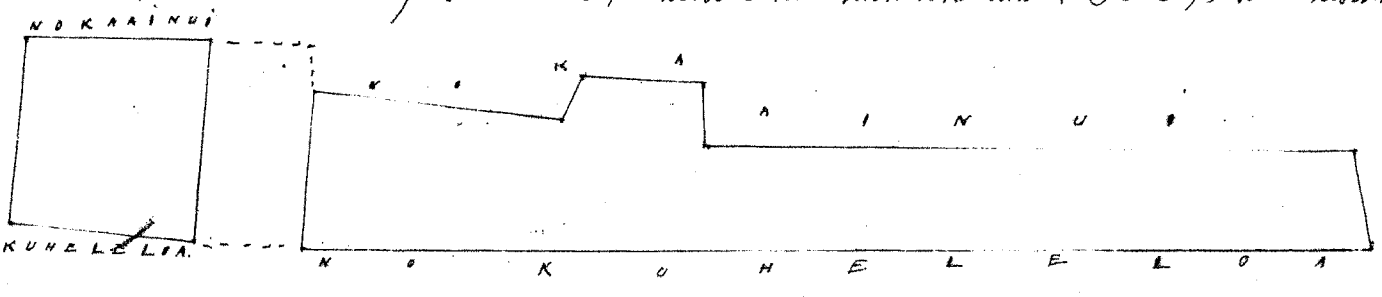
M. Lee
 G. M. Robertson
 L. S. Smith
 S. Kaulahao

Honolulu Mei. 26. 1851.

C. No. 481, Maluku ni Kihua. ✓ Nāmāi, Waianae, Cāhu.

Ap. 1. Mo'oraina Kāiafu, Kanihokole, Waianae, Cāhu.
 E hōmaka ma ke kīhi, a hele ana, He. 83° No. i 1.93 kh. ma ka palena kōle. Malaila ahu. He. 2° No. i 7.51 kh. ma ka palena no Kāiafu, Malaila ahu. He. i 0.61 kh. Malaila ahu. He. 5° No. i 1.27 kh. Malaila ahu. He. 63° He. i 0.46 kh. Malaila ahu. He. 65° No. i 2.64 kh. Malaila ahu. He. 55 $\frac{1}{2}$ ° He. i 1.76 kh. ma ka palena kōle. Malaila ahu. A. i 11.31 kh. ma ka palena no Kihelaha, a hiki i ka hōmaka ana, 1 Eka. 3.47 kh. hūinaha.

Ap. 2. He kula māhiai, iloko o Kāiafu, E hōmaka ma ke kīhi, He. A. e hele ana. He. 3° No. i 1.92 kh. ma ka palena no Kāiafu, Malaila ahu. He. 34° He. i 1.95 kh. ma ka palena kōle. Malaila ahu. A. 7° He. i 1.88 kh. ma ka palena no Kihelaha, Malaila ahu. A. 84° No. i 2.08 kh. ma ka palena kōle, a hiki i ka hōmaka ana, He. 3.73 kh. hūinaha, Pau loa 1 Eka 7.39 kh. hūinaha.



Wai Pau Loa \$ 5.00

M. Lee
 G. M. Robertson
 L. S. Smith
 S. Kaulahao

Honolulu Mei. 26. 1851.

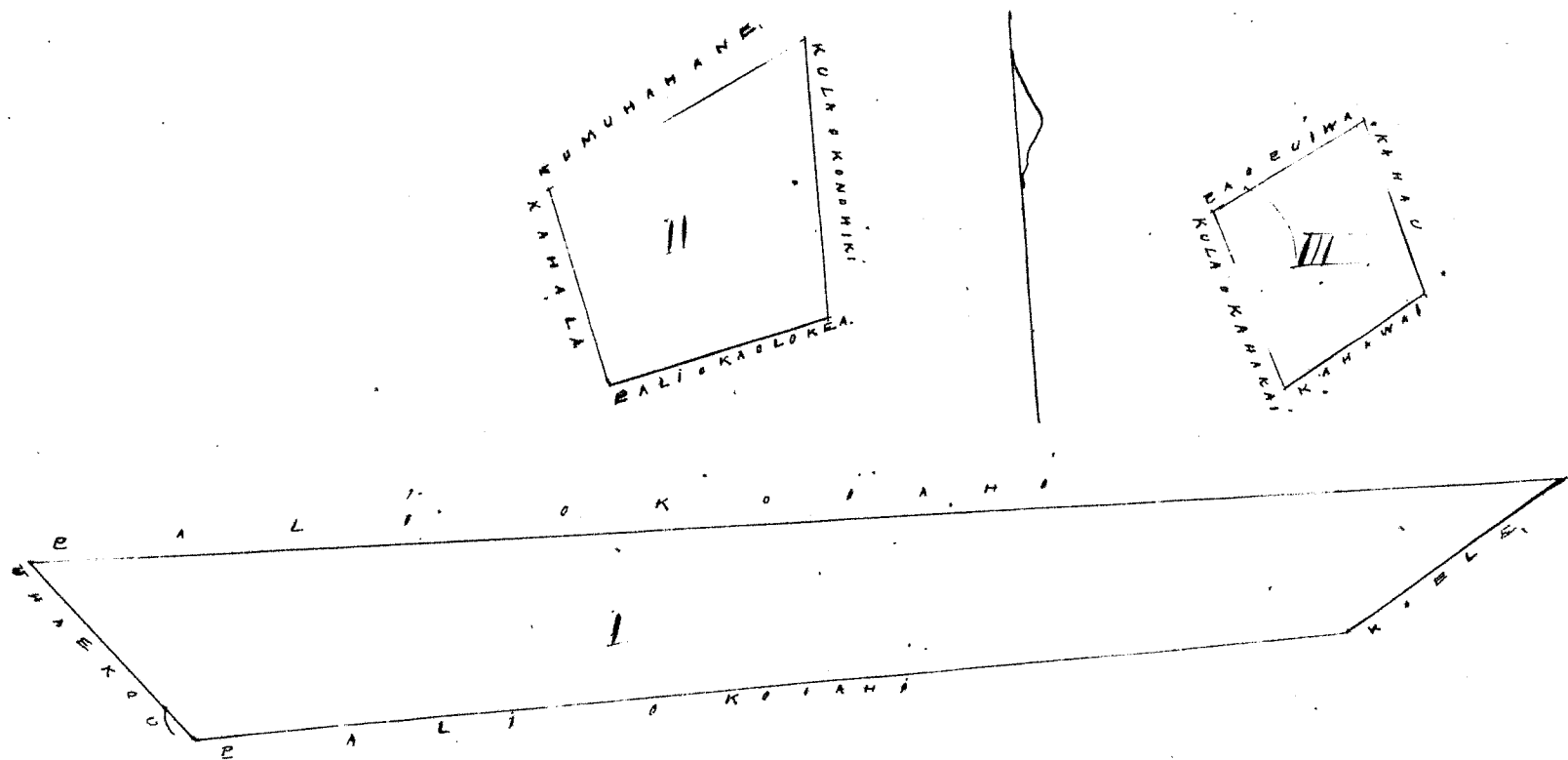
C. No. 9706, Kāiahi. ✓ Makua, Waianae, Cāhu.

Ap. 1. Arawa ana Kāiahi, Makua, Waianae, Cāhu.
 E hōmaka ma ke kīhi, a hele ana, He. 7° He. i 5.00 kh. ma ka palena o Uhaokū. Malaila ahu. He. 60° He. i 25.11 kh. ma ka pali o Kāiahi, Malaila ahu. He. i 5.71 kh. ma ka palena kōle. Malaila ahu. A. 53° No. i 33.15 kh. a hiki i ka hōmaka ana. He. 11 Eka 2.61 kh. hūinaha.

Ap. 2. He kula māhiai, iloko o Kāiahi, Waianae, Cāhu. E hōmaka ma ke kīhi, He. e hele ana, He. 12° He. i 2.12 kh. ma ka palena kula Kāiahi, Malaila ahu. A. 80° He. i 2.45 kh. ma ka palena pali o Kāiahi, Malaila ahu. A. i 3.05 kh. Malaila ahu. He. 6° He. i 3.20 kh. ma ka palena o Kūmūhāhāhā, a hiki i ka hōmaka ana, He. 6.16 kh. hūinaha maloko.

Ap. 3. He palena māhiai māhiai, Makua, Waianae, E hōmaka ma ke kīhi, He. e hele ana, A. 62 $\frac{1}{2}$ ° He. i 1.92 kh. ma ka palena pali o Pāia, Malaila ahu. He. 15° He. i 2.00 kh. ma ka palena laau hāu. Malaila ahu. He. 65° No. i 1.92 kh. ma ka hāuāi, Malaila ahu. A. 20° No. i 2.00 kh. ma ka palena kula o Kāiahi, a hiki i ka hōmaka ana He. 3.84 kh. hūinaha.

Maloto Pau to He 11 Oka 3, ¹/₁₀₀ kh. kuuaha.
 A. B. Hof. Mea Ana.



Uku Pau toa

\$9.00

W. Hee

Mr. Robertson

Louisa

J. H. Smith

J. Kekaulaha

Umululu Mei 26. 1851

C. L. No. 3076. Kauhiahua.

Schanoni. Waianae. Oahu.

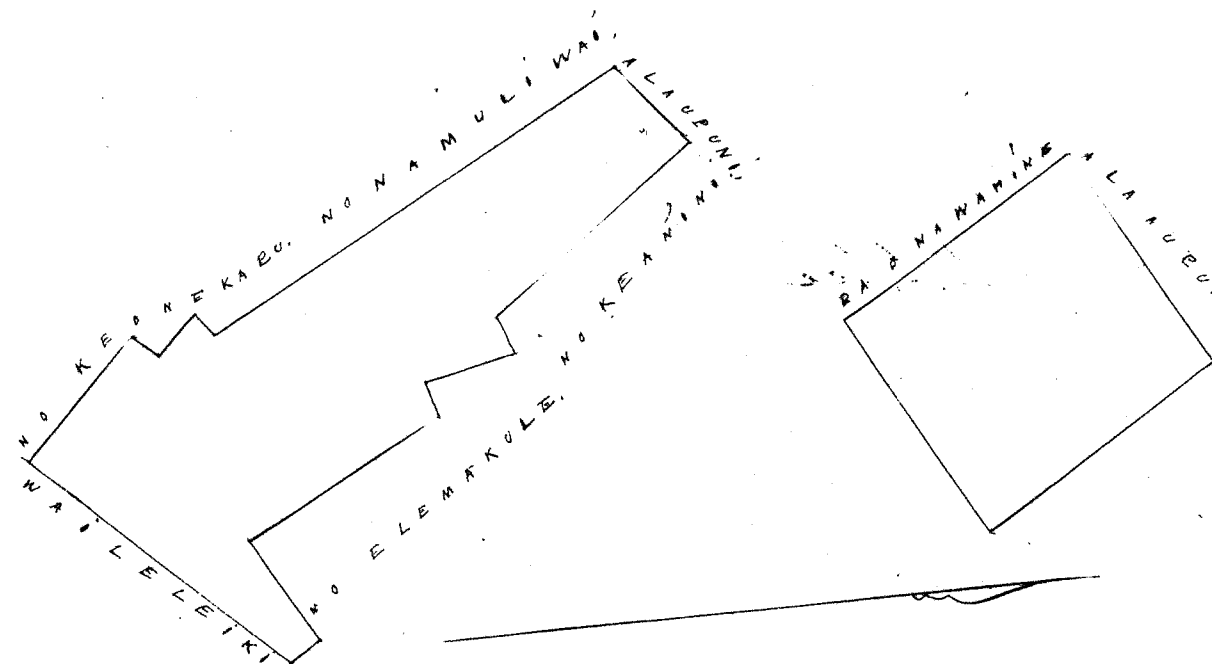
Ap. 1. Mea ana iko o Wailele. Schanoni. Waianae. Oahu.

C. hoomaka ma ke kiki. He. e heleno. He. 28 ¹/₂ He. i 5.07 kh. ma ka palena no Kanulua. Malaila aku. He. 56° No. i 0.26 kh. Malaila aku. He. 38° He. i 0.60 kh. ma ka palena no Keonokapu. Malaila aku. He. 39° No. i 0.26 kh. Malaila aku. He. 2 ¹/₂ He. i 1.73 kh. Malaila aku. A. 42 ¹/₂ He. i 3.50 kh. ma ka palena o Wailele. Malaila aku. A. 33° No. i 0.26 kh. Malaila aku. He. 61° No. i 1.31 kh. ma ka palena no Olenakule. Malaila aku. A. 29° No. i 2.42 kh. Malaila aku. He. 74° No. i 0.34 kh. Malaila aku. A. 16 ¹/₂ No. i 1.00 kh. ma ka palena no Keonini. Malaila aku. He. 68 ¹/₂ No. i 0.36 kh. Malaila aku. A. 37° No. i 2.74 kh. Malaila aku. He. 58° No. i 1.15 kh. ma ke alakaupuni. a kiki i ka hoomaka ana. 1 Oka 3.82 kh. kuuaha.

Ap. 2. He pukele ma ke kiki i kai ma Laha. i. Kaneponi.

C. hoomaka ma ke kiki. He. e heleno. He. 60° No. i 2.74 kh. ma ka palena no o Kawahine. Malaila aku. A. 36° No. i 2.88 kh. ma ka palena alakaupuni. Malaila aku. A. 60° He. i 2.74 kh. Malaila aku. He. 31° He. i 2.88 kh. a kiki i ka hoomaka ana. He. 7.77 kh. kuuaha. Pau toa 2 Oka 1.59 kh. kuuaha.

A. B. Hof. Mea Ana.



Uku Pau toa

\$6.00

W. Hee

Mr. Robertson

Louisa

J. H. Smith

J. Kekaulaha

Umululu Mei 26. 1851

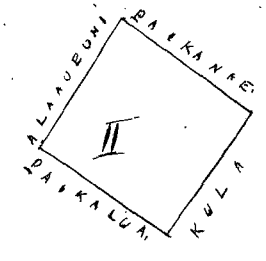
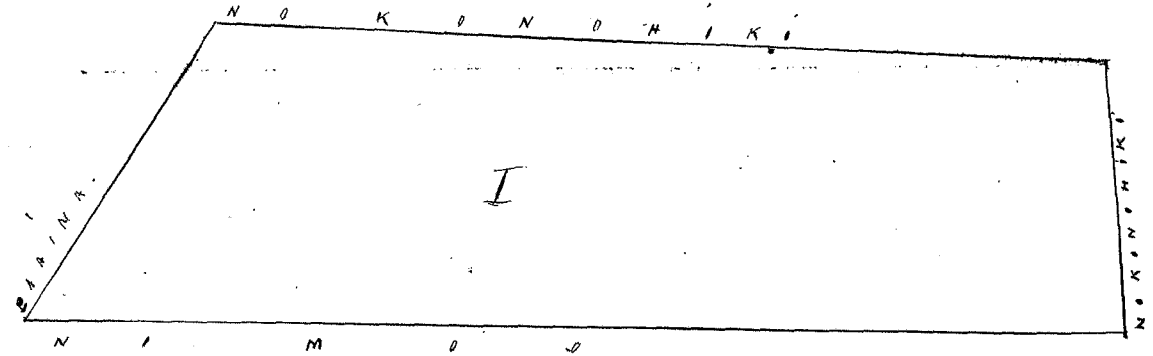
Pl. No. 5667. Kahana.

Kahanaiki. Waianae. Oahu.

Ap. 1. He kula ma Kahanaiki. Waianae. Oahu. E hoomaka ma ke kiki. A. e hele ana. He. 40 1/2 He. 3.60 kh. ma ka palena kula o Konoheki. Malaila aku. He. 53 He. i 23 kh. ma ka palena aia no Konoheki. Malaila aku. A. 3 He. i 7.50 kh. ma ka faaina. Malaila aku. A. 57 He. i 18.70 kh. ma ka palena kula no Konoheki, a hiki i kahi i hoomaka ai. He 12 Eka me 2 1/4 kh. huinaha,

Ap. 2. He fahala ma Heauaire. Kahanaiki. E hoomaka ma ke kiki. He. No. e hele ana. A. 1.60 kh. ma ka palena alana pumi. Malaila aku. He. i 1.60 kh. ma ka palena fahala o Kanae. Malaila aku. He. i 1.60 kh. ma ka palena kula Malaila aku. He. i 1.60 kh. ma ka fa o Kanae, a hiki i ka hoomaka ana. He 2.56 kh. huinaha. Pau Loa. He 12 Eka 5 3/4 kh. huinaha. A. Bishop. Ma Oahu.

12 274 K
256
530



Wm Pau Loa

\$9.00

W. Lee
G. M. Robertson
Loanaka
J. H. Smith
J. Kakaualaha

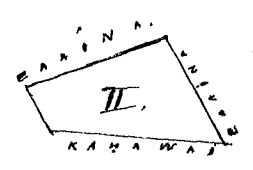
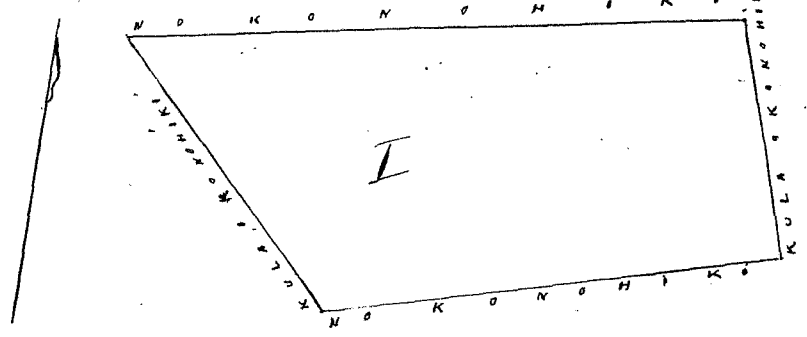
Honolulu Mei. 26. 1851.

Pl. No. 9052. Kahana.

Makua. Waianae. Oahu.

Ap. 1. He kula ma Kahana. Makua. Waianae. Oahu. E hoomaka ma ke kiki. He. e hele ana. A. 45 He. i 6.98 kh. ma ka palena kula o Konoheki. Malaila aku. A. 80 He. i 12.88 kh. ma ka palena kula. Malaila aku. He. 15 He. i 5.00 kh. ma ka palena kula o Konoheki. Malaila aku. He. 75 He. i 9.55 kh. a hiki i ka hoomaka ana. He. 7 Eka 2 9/10 kh. huinaha,

Ap. 2. He fahala ma Pakaalua. Makua. Waianae. E hoomaka ma ke kiki. He. ma ka hau. e hele ana. A. 64 He. i 3.10 kh. ma ka palena faaina. Malaila aku. He. 34 1/2 He. i 2.50 kh. ma ka faaina. Malaila aku. He. 87 He. i 3.70 kh. ma ka hau. Malaila aku. A. 25 He. i 1.00 kh. ma ka palena kula, a hiki i ka hoomaka ana. He 4.11 kh. huinaha. Pau loa. 7 Eka 6.80 kh. huinaha. A. Bishop. Ma Oahu.



Wm Pau Loa

\$7.00

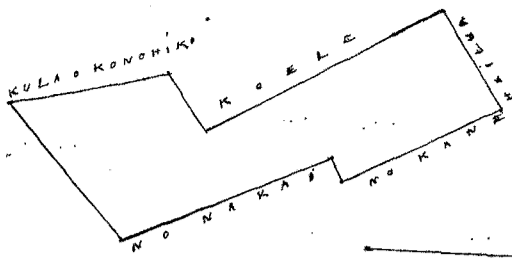
W. Lee
G. M. Robertson
Loanaka
J. H. Smith
J. Kakaualaha

Honolulu Mei. 26. 1851.

Pl. No. 2976. Pahia no Kailohia.

Lohanou. Waianae. Oahu.

He auwaina ma Kama kupa-papa Lohanou. Waianae. Oahu. E hoomaka ma ke kiki. A. e hele ana. He. 56 He. i 1.22 kh. ma ka palena no Kama-haihua. Malaila aku. He. 31 He. i 2.84 kh. ma ka palena kula. Malaila aku. He. 57 He. i 0.69 kh. Malaila aku. He. 13 1/2 He. i 1.75 kh. ma ka palena kula o Konoheki. Malaila aku. A. 47 He. i 1.83 kh. Malaila aku. A. 22 He. i 2.30 kh. ma ka palena no Kama. Malaila aku. A. 42 He. i 2.25 kh. Malaila aku. A. 29 He. i 1.86 kh. ma ka palena no Kama-haihua, a hiki i ka hoomaka ana. He 5.21 kh. huinaha. A. Bishop. Ma Oahu.



Wku Pau Ia

\$ 4. 11

W. H. Kei
G. M. Robertson
L. M. L. L.
J. H. Smith
J. Kekaulahao

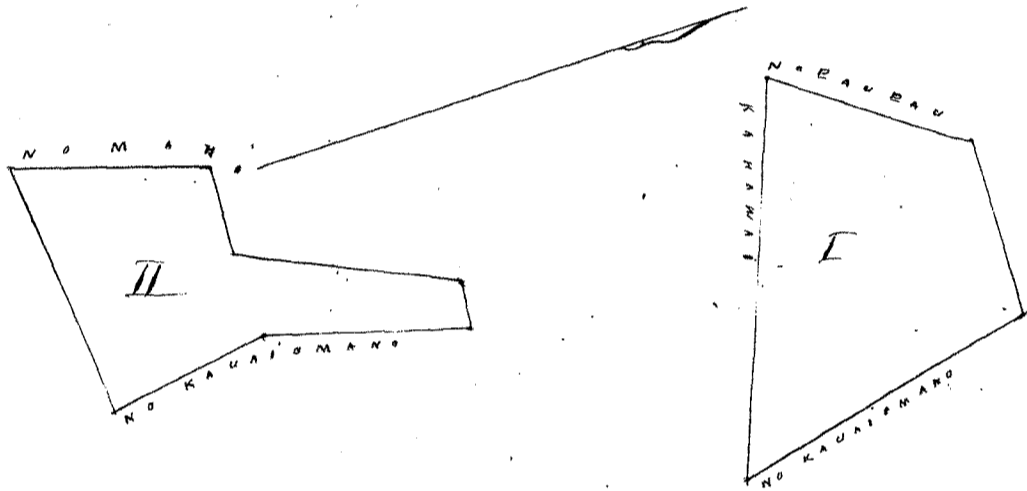
Honolulu Mai. 26. 1857.

Ol. No. 2999. Nakea.

Ana. Waiiana. Calm.

Ap. 1. Kahuahala & kula maikai, ili o Ana, Waiiana. Calm.
E hoomaka ma ke kahi, No. A. e hele ana. Hei. i 1.91 kh. ma ka palena o Kauaiamanu. Malaila ake. He 13 1/2 Hei. i 3.41 kh.
Malaila ake. A. 7 1/2 No. i 4.17 kh. ma kahawai. Malaila ake. A. 33 Hei. i 2.25 kh. ma ka palena o Paupau. a hiki i ka hoomaka ana
Hei. 7.62 kh. huihana.

Ap. 2. 4 Li me ke kula i Ana, Waiiana. Calm. E hoomaka ma ke kahi, No. e hele ana. A. 16 Hei. i 2.16 kh. ma ka
palena o Maui. Malaila ake. Hei. 85 Hei. i 1.90 kh. Malaila ake. A. 24 Hei. i 2.42 kh. Malaila ake. A. 89 Hei. i 0.50 kh. ma kula
i kono hiki. Malaila ake. Hei. 15 1/2 No. i 2.20 kh. ma ka palena o Kauaiamanu. Malaila ake. Hei. 11 1/2 Hei. i 1.60 kh. Malaila ake.
Hei. 83 1/2 No. i 2.75 kh. a hiki i ka hoomaka ana. Hei. 5.55 kh. huihana. Pau Ia 1 Eka 3 1/4 kh. huihana. A. Bishop. Pau Ia



Wku Pau Ia

\$ 5. 11

W. H. Kei
G. M. Robertson
L. M. L. L.
J. H. Smith
J. Kekaulahao

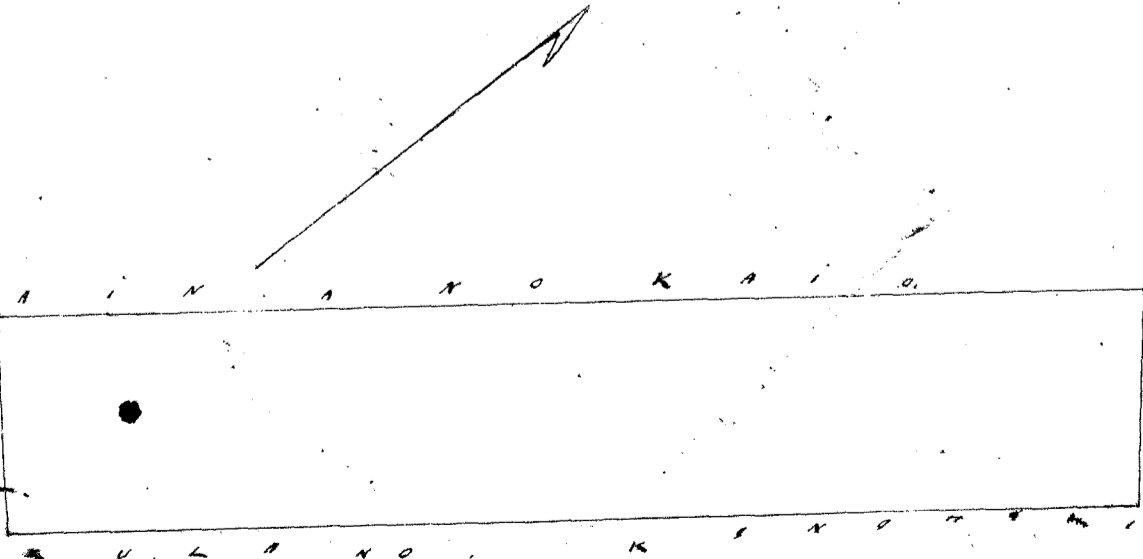
Honolulu Mai. 26. 1857.

Ol. No. 5999. Looahiki.

Keawala. Waiiana. Calm.

Kula o Kipihiki, Keawala, Waiiana.
E hoomaka ma ke kahi, Hei. e hele ana. A. 43 1/2 No. i 4.50 kh. ma ka palena o Paupau. Malaila ake. A. 37 Hei. i 2.41 kh.
ma ka palena o Maui. Malaila ake. Hei. 35 Hei. i 4.50 kh. ma ka palena o Keawala. a hiki ma ka palena o Maui. Malaila ake.
Hei. 37 1/2 No. i 2.35 kh. ma ka palena o Kula o Kipihiki. a hiki i kahi i hoomaka ana. Hei. 50 Eka ma 1/4 No. A. Bishop. Pau Ia

Ana kula maikai. Calm.



Wku Pau Ia

\$ 10. 11

W. H. Kei
G. M. Robertson
L. M. L. L.
J. H. Smith
J. Kekaulahao

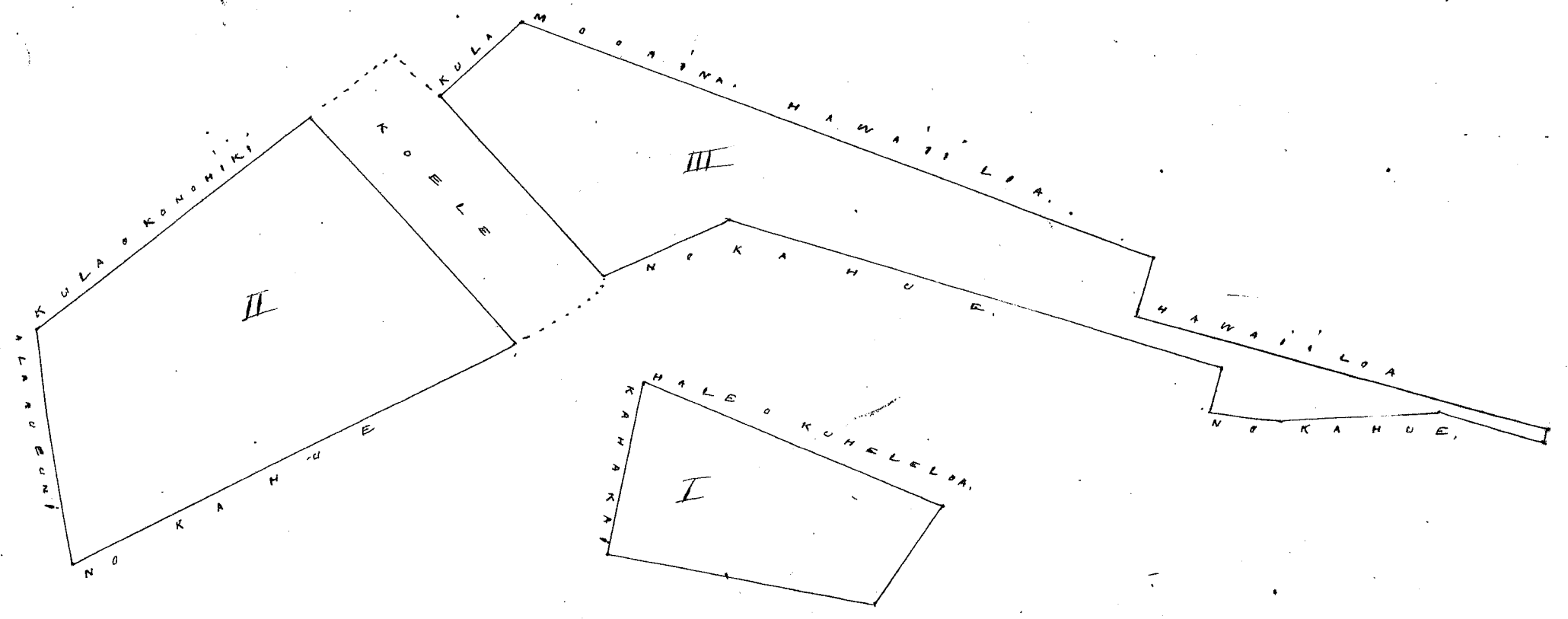
Honolulu Mai. 26. 1857.

Ap. 1. He kaimahala me kula mahiai, i Kapalehaha, Kamaile, Waianae. Chomaka ma ke kiki. He. e hele ana. A. 49° He. i 3.75 kh. Malaila aku. A. 16° No. i 1.66 kh. Malaila aku. He. 60° No. i 4.50 kh. ma ka pahale o Kulelela. Malaila aku. He. 42° He. i 2.40 kh. ma kahakai. a hiki i ka hoomaka ana. He 8.31 kh. huihana,

Ap. 2. He mooraina Kokekaka, Kamaile, Waianae. Chomaka ma ke kiki. He. e hele ana. He. 60 1/2° He. i 3.28 kh. ma ke alaaupuni. Malaila aku. A. 11° He. i 6.91 kh. ma ka palena no Kahua. Malaila aku. He. 86° No. i 4.18 kh. ma ka palena koele. Malaila aku. He. 2° No. i 4.80 kh. a hiki i ka hoomaka ana. 2 Eka 1.65 kh. huihana,

Ap. 3. He fauka. i ka mooraina Kokekaka. Chomaka ma ke kiki. He. e hele ana. He. 86° No. i 3.35 kh. ma ka palena koele. Malaila aku. A. 4° No. i 1.50 kh. ma ka palena kula. Malaila aku. A. 61° He. i 4.13 kh. ma ka palena o Kawaiha. Malaila aku. A. 57° He. i 5.16 kh. Malaila aku. He. 39° He. i 0.76 kh. A. 54° He. i 5.89 kh. ma ka palena o Kuumakahi. Malaila aku. He. 30° He. i 0.12 kh. Malaila aku. He. 54° No. i 1.50 kh. ma ka palena no Kahua. Malaila aku. He. 35° No. i 2.29 kh. Malaila aku. He. 45° No. i 0.93 kh. Malaila aku. A. 30° No. i 1.12 kh. Malaila aku. He. 55° No. i 7.70 kh. ma ka palena no Kahua. Malaila aku. He. 15° No. i 1.91 kh. a hiki i ka hoomaka ana. He 2 Eka. 1.81 kh. huihana. Pu loa 5 Eka. 0.79 kh. huihana.

A. Bishop, Mea Ana



Wm. P. S.

\$ 7.00

M. Bee
 Geo. Robertson
 Francis
 J. H. Smith
 J. Kaulakoa

Honolulu Dec. 26. 1857.

Ap. 1. He mooraina me ke pahale, o Kowakaala, ili, Kaupuni, Waianae. Chomaka ma ke kiki. He. e hele ana. A. 29° No. i 5.20 kh. ma ka palena no Konohioki. Malaila aku. A. 7 1/2° He. i 2.40 kh. ma ka palena koele. Malaila aku. A. 63° He. i 7.11 kh. Malaila aku. A. 33 1/2° No. i 6.51 kh. ma ka palena no Malama Kahi ana. Malaila aku. He. 61° No. i 11.30 kh. ma ka palena kula o Lehanihiki. Malaila aku. He. 24° He. i 1.42 kh. ma ka faa pifi. Malaila aku. He. 61° No. i 0.90 kh. a ka faaina. Malaila aku. He. 27° He. i 4.85 kh. ma ka palena faaina. Malaila aku. He. 3° No. i 1.55 kh. maluna o kahawai. Malaila aku. He. 50° No. i 2.90 kh. ma ka faa o ka auhiwai. Malaila aku. He. 40° He. i 3.90 kh. ma ka faaina. Malaila aku. A. 52° He. i 6.50 kh. ma ka pahale o Kaana. a hiki i ka hoomaka ana. He 10 Eka me 4.90 kh. huihana.

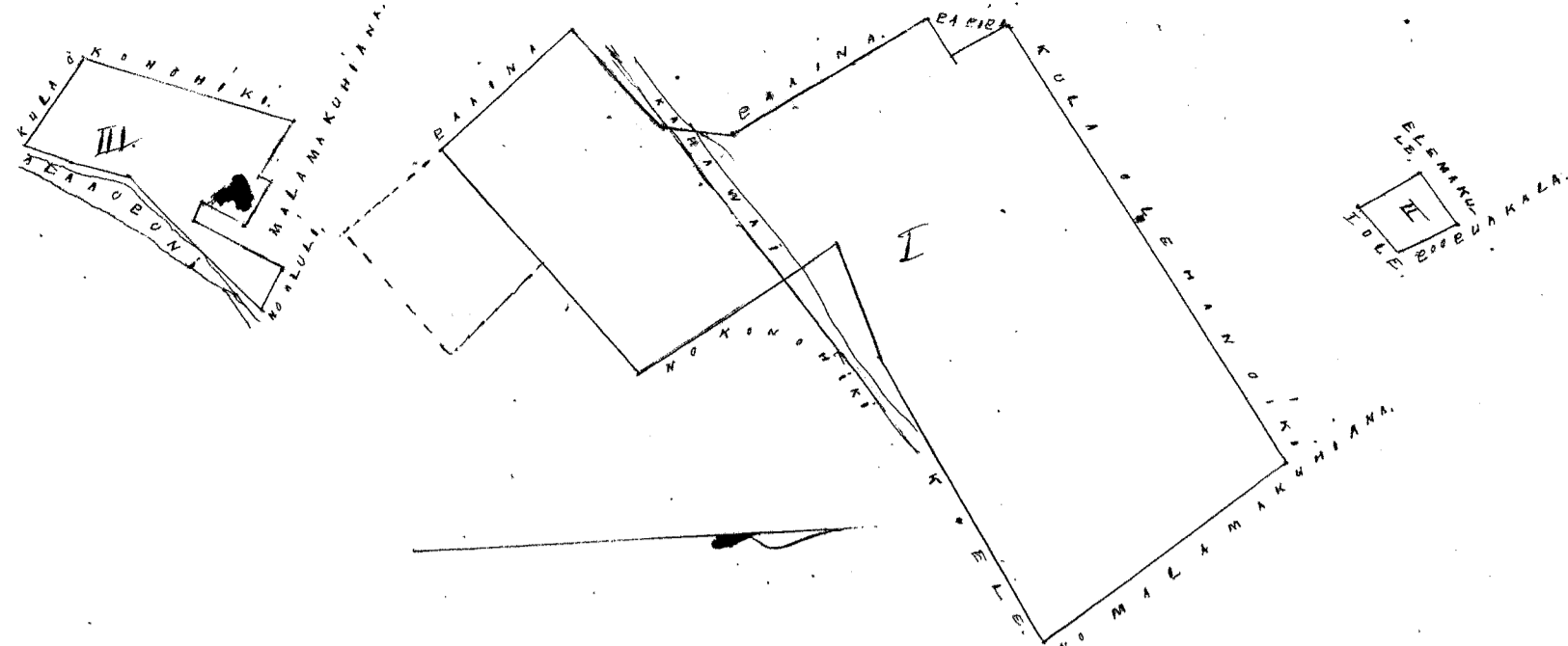
10-6-67

Ap. 2. 3 mau la. ma Wailele. Maloia, Waianae. Chomaka ma ke kiki. He. e hele ana. He. A. 61 1/2° He. i 1.15 kh. ma ka palena no Iole. Malaila aku. A. 18° No. i 1.56 kh. ma ka palena no Pookaala. Malaila aku. He. 52° No. i 1.32 kh. ma ka palena no Oluakali. Malaila aku. He. 23° He. i 1.40 kh. a hiki i ka hoomaka ana. He 1.77 kh. huihana,

Ap. 3. He mooraina iloko o Pohaku Lehanihiki. Waianae. Chomaka ma ke kiki. He. e hele ana. A. 46° No. i 1.00 kh. ma ka palena no Ahuli. Malaila aku. He. 50° No. i 2.16 kh. ma ka palena no Malama Kahi ana. Malaila aku. A. 39° No. i 0.40 kh. Malaila aku. A. 53° He. i 1.00 kh. Malaila aku. A. 38 1/2° No. i 0.95 kh. Malaila aku. He. 53° No. i 0.22 kh. Malaila aku. A. 34° No. i 1.34 kh. ma ka palena no Malama Kahi ana. Malaila aku. He. 37 1/2° No. i 4.74 kh. ma ka palena kula o Konohioki. Malaila aku. He. 34° He. i 2.27 kh. Malaila aku. A. 39° He. i 0.90 kh. ma ka faa alaaupuni. Malaila aku. A. 34° He. i 1.25 kh. Malaila aku. A. 63° He. i 4.20 kh. ma ka alaaupuni. a hiki i ka hoomaka ana. 1 Eka me 3.34 kh. huihana. Pu loa He 12 Eka

A. Bishop, Mea Ana

✓ 106.67 = $\frac{10.490}{1.27} = 8.26$



Uku Pau Ioa \$12.00

W. H. Lee
 G. M. Robertson
 Loane
 J. H. Smith
 J. Kekaulaha

Honolulu Mei. 26. 1851.

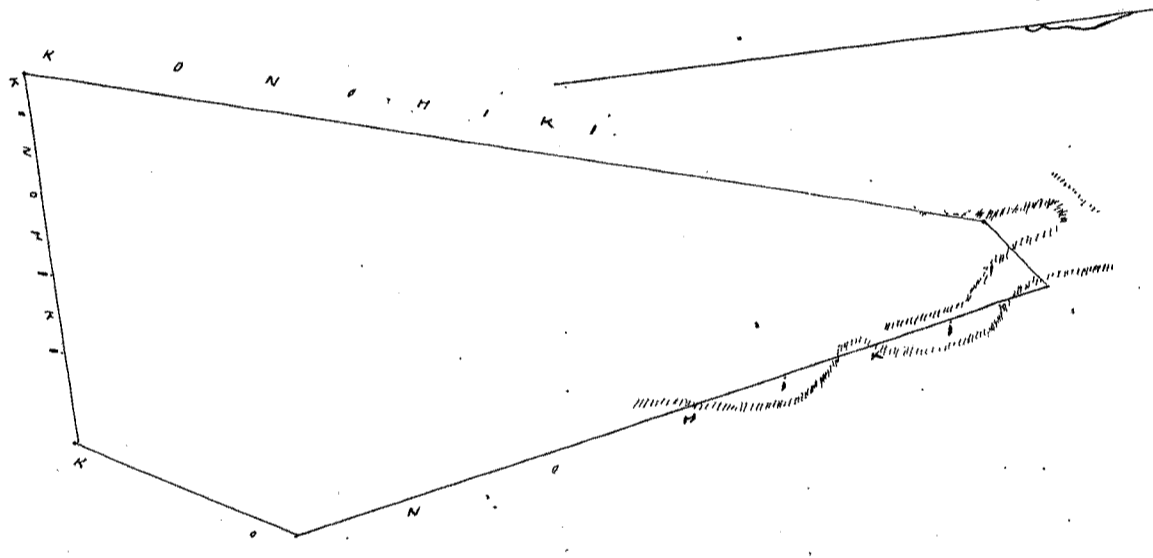
Cl. No. 10908 Uwaia

Waiuca Homofure Kohala Hawaii.

Ho'omaka i ka pahu ma ka lili pali. Hikiina o ke Awawa, ahi ma ka ho. o keia aia ma kahi lapa fimali. ma ka
 a e ho. 9.54 1/2 Ho. 3.12 Kaul. ma ka kekahi Awawa, a hiki i ka pahu ma keia kapa. ma kahi palahalaha. Ho. 6° Ho.
 25.19 Kaul. ma ka kua wahi o ke Awawa, a ma ke kua a hiki i ka pahu ma ka Ho. o ke Awawa fapuaa. Ho. 30° Ho. 7.40
 Ho. 89° Ho. 11.96 Kaul. ma ka awa mauka a hiki i ke kahi ho. mauka, keia, alala, iho ika. ma ka palahalaha, a e ma ka aia
 ma ka Ho. o ke Awawa ma, a hiki i kahi i ho'omaka ai. Puni i ke Konoheki. Maia Apana 27 C ka 1.21 Anana.

J. P. Kalama,
 Ima.

26 Maraka. 1851.



6 Kaulaha, Hooheki Ima.

Uku Pau Ioa \$9.00

W. H. Lee
 G. M. Robertson
 Loane
 J. H. Smith
 J. Kekaulaha

Honolulu June 4. 1851.

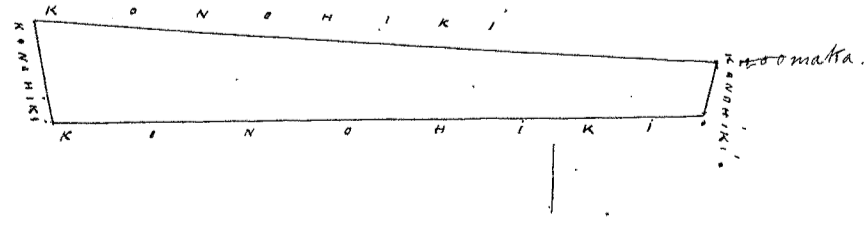
Cl. No. 9912, Pihoo.

Kukuipahoa Kohala Hawaii.

Ho'omaka ma ke kahi ho. mauka o keia aia A. 89° Ho. 28.34 Kaul. a hiki i ke pihooka x a Ho. 11° Ho. 4.20
 Kaul. a hiki i ke kahi. a A. 86 1/2° Ho. 27.96 Kaul. a hiki i ke kahi kooko i ke kahi ma. Malala ahi. i kahi i ho'omaka
 Ma fumi i ka aia o ke Konoheki. Maia Apana 8 1/4 C ka

J. P. Kalama, Ima
 3

Maraka 29. 1851.



8 Kaulaha, Ima.

Uku Pau Ioa \$6.00

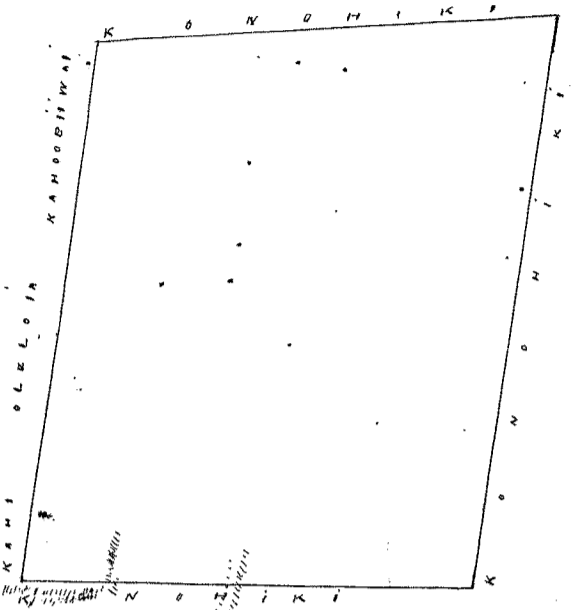
W. H. Lee
 G. M. Robertson
 Loane
 J. H. Smith
 J. Kekaulaha

Honolulu June 4. 1851.

Chomaka ma ka pihaku. hualua x mauka o ke Alaka. e fili ana me ke Kahooiiwai, ke kahi ko. makai o keia a e holo Ho. fono 11 1/2 Kaul. ma ke Kahooiiwai. a me kahi i Oloia no Kuwahuwa. a no ke Kooiiki. a hiki i ke kahi. ma ka kahi pali. A. 82 1/4 Ho. 8. 40 Kaul. maku ana ke Auaua. a hiki i ke kahi. Ho. mauka o keia, e fili ana ia auau me ke Kooiiki. Ho. mauka o keia hiki i hoomakai. A. 79 Ho. 9. 72 Kaul. ma ke auau mauka. a hiki i ke kahi. Ho. mauka. Malaila aku. ma ke ke Kooiiki. ia mau auau. a hiki i ke kahi o ke holo mau ana. Ma ia Apuna 16 Oka 7. 91 Anana 21 Kp.

J. P. Kalama
Luna

Maraki 25. 1857.



Kaulahao Kooiiki Iuka.

Uku Pau Loa

\$ 8. 00

W. Hee

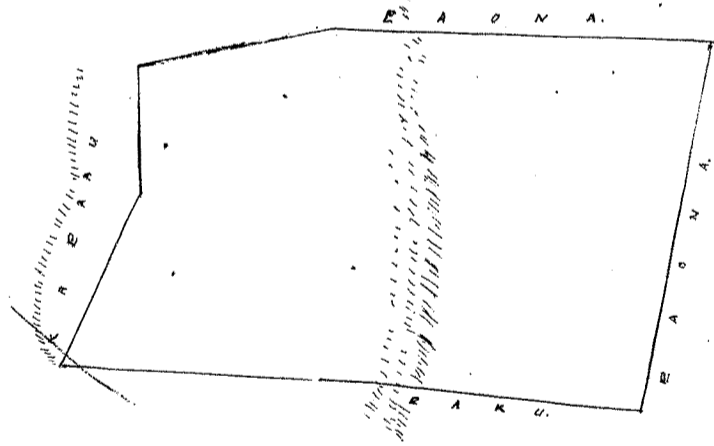
G. M. Robertson
L. Smith
J. H. Smith
J. Kaulahao

Honolulu June 4. 1857.

Chomaka ma ka pihaku. ma kahi Auua o ke Auaua e fili ana me ke Paha. a e holo ana ia auua. A. 87 1/2 Ho. 5. 81 Kaul. a hiki i kahi pihaku. ma ke ala hiki. A. 3 1/2 Ho. 7. 15 Kaul. Kahi Ho. mauka. Ho. 82 1/2 Ho. 7. 7. Kaul. a hiki i ke kahi pali haaka o ke Auua ma ke ala Ho. 75 Ho. 4. 22 Kaul. a e holo ana a hiki i ke pihaku. paa ma ke pali o ke kahawai mauka. e fili ana ia mau auau me ke auua i Oloia no Pama. Ho. 38 Ho. 2. 68 Kp. ma ke auua Ho. o ke Auua mauka a hiki i ke pihaku. ma kahi mau e holo ana ma kahi mau. Ho. 16 1/2 Ho. 4. 04 Kaul. e maku ana mauka o Kapaau. ia mau auau a hiki i kahi Laua Kooiiki. ma ka Mala uala a ke Kapaau. alaia. A. 81 Ho. mauka. ma ke kahawai. a hiki i kahi i hoomakai. Ma ia Apuna 8 Oka 4. 84 Anana.

J. P. Kalama
Luna

Maraki 25. 1857.



Kaulahao Iuka.

Uku Pau Loa

\$ 7. 00

W. Hee

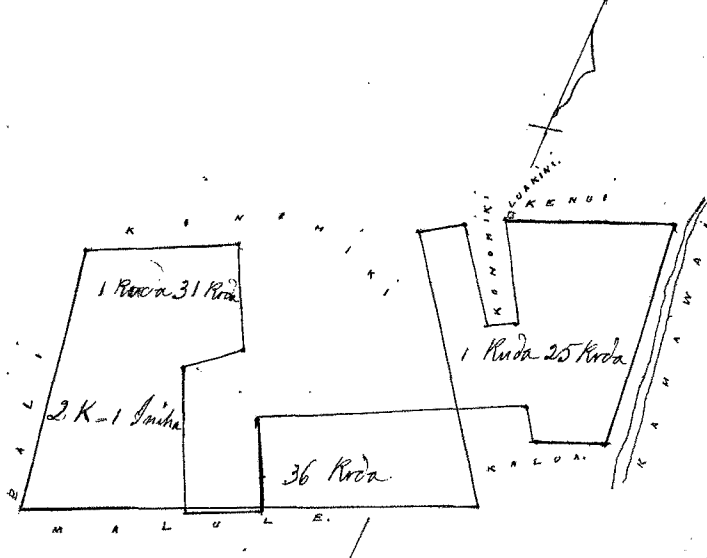
G. M. Robertson
L. Smith
J. H. Smith
J. Kaulahao

Honolulu June 4. 1857.

Ke. palapala hoakaka i ke auua ma i kahi auua Kulana. o Heawaihi ma ke Keu 5665. e waiho ana ma ke Ahupuaa o He moko hoo. ma ke Kalama o Kaana pali. Heawaihi. Maui.
Chomaka ma ke kahi. Ho. Ho. o ke Kahooiiwai. a e holo ana. Ho. 30 Ho. 1. 10 Kaulahao e fili ana me ke Kooiiki. Ho. 68 1/2 Ho. 0. 24 Kaulahao e fili ana me ke Kooiiki. A. 35 Ho. 1. 07 Kaulahao e fili ana me ke Kooiiki. Ho. 56 Ho. 0. 59 Kaulahao e fili ana me ke Kooiiki. Ho. 37 1/2 Ho. 1. 88 Kaulahao e fili ana me ke Kooiiki. Ho. 6 1/2 Ho. 2. 09 Kaulahao e fili ana me ke Kooiiki. Ho. 26 1/2 Ho. 0. 98 Kaulahao e fili ana me ke Kooiiki. Ho. 66 1/2 Ho. 1. 77 Kaulahao e fili ana me ke Kooiiki. A. 23 1/4 Ho. 1. 51 Kaulahao e fili ana me ke Kooiiki. A. 50 1/2 Ho. 0. 64 Kaulahao e fili ana me ke Kooiiki. A. 26 3/4 Ho. 1. 13 Kaulahao

e fili ana me ko Kouhiki. Ho. 63' No. 1.63 Kaulahar e fili ana i ke kae fahi. Ho. 11' Ho. 2.70 Kaulahar e fili ana me
 ka fahi. A. 63 1/2 Ho. 4.77 Kaulahar e fili ana me ko Mahale. A. 36 1/2 No. 1.44 Kaulahar e fili ana me ko Kahua. A. 59 1/2 Ho.
 3.77 Kaulahar e fili ana me ko Kahua. Ho. 31 1/2 Ho. 0.38 Kaulahar e fili ana me ko Kahua. A. 68 1/2 Ho. 0.77 Kaulahar e fili ana
 me ko Kahua. A. 5 3/4 No. 2.43 Kaulahar e fili ana me ke kahawai. Ho. 66' No. 1.77 Kaulahar e fili ana me Kenni. a hiki
 i kahi i hoomaka ai. Na Mi. Hookahi. Eka a me Umikumamakahi Kona.

W. G. Alexander.
 Mea Oua Oua



1 R 31
 26
 1 25
 1.2 12

Na kua no ke ana ana
 W. G. Alexander.

Uku Pau Loo

\$ 4.00

W. H. Lee
 Gm Robertson
 Louie
 J. H. Smith
 J. Kekaulahao

Honolulu June 4. 1851.

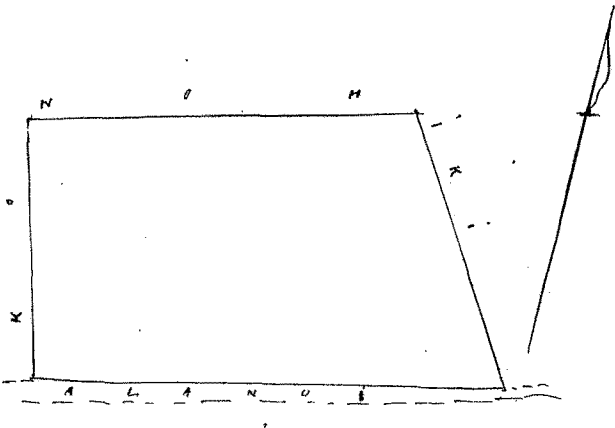
Pl. No. 3674. Barenaba.

Kalapupu, Waimea, Hawaii.

Kahuaale & Ana ana Kalapupu Waimea Hawaii.
 E hoomaka ana ma ke kahi. Ho. e holo ana. Ho. 74' No. 4.92 kaul. ana ke alama. A. 17' No. 2.70 kaul. & A. 72 1/2 Ho. 4.00
 kaul. & Ho. 32 1/2 Ho. 3.00 kaul. ma ka ana o Kouhiki. a hiki ma kahi e hoomaka ai. Maloko o ke ana 1/4 Eka

C. J. Lyons.
 Sur.

Feb. 18. 1851.



Uku Pau Loo

\$ 5.00

W. H. Lee
 Gm Robertson
 Louie
 J. H. Smith
 J. Kekaulahao

Honolulu June 4. 1851.

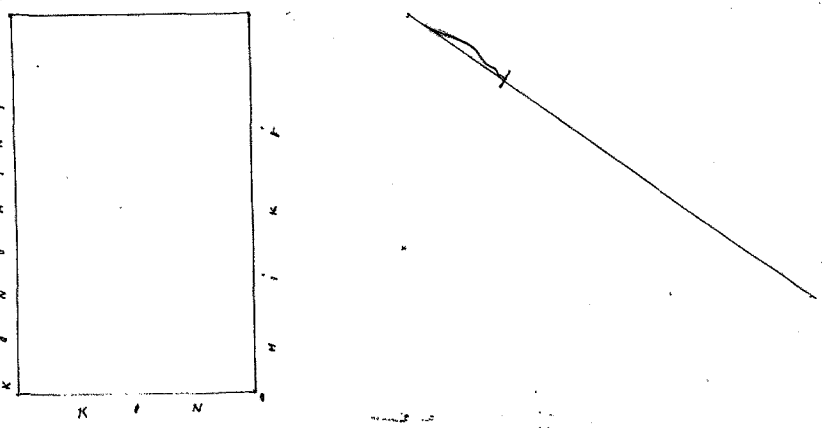
Pl. No. 236. O. Waika. (Mc Dermid.)

Paalama, Waimea, Hawaii.

Kahuaale. E hoomaka ana ma ke kahi. A. a e holo ana. Ho. 54' No. 2 kaul. alaila. Ho. 36' Ho. 1.25 kaul.
 alaila. A. 54' Ho. 2 kaul. alaila. A. 36' No. 1.25 kaul. a hiki ma kahi e hoomaka ai. Maloko o ke ana 1/4 o ke Eka

C. J. Lyons.
 Sur.

Feb. 17. 1851.



Uku Pau Loo

\$ 4.00

W. H. Lee
 Gm Robertson
 Louie
 J. H. Smith
 J. Kekaulahao

Honolulu June 4. 1851.

Pl. No. 236

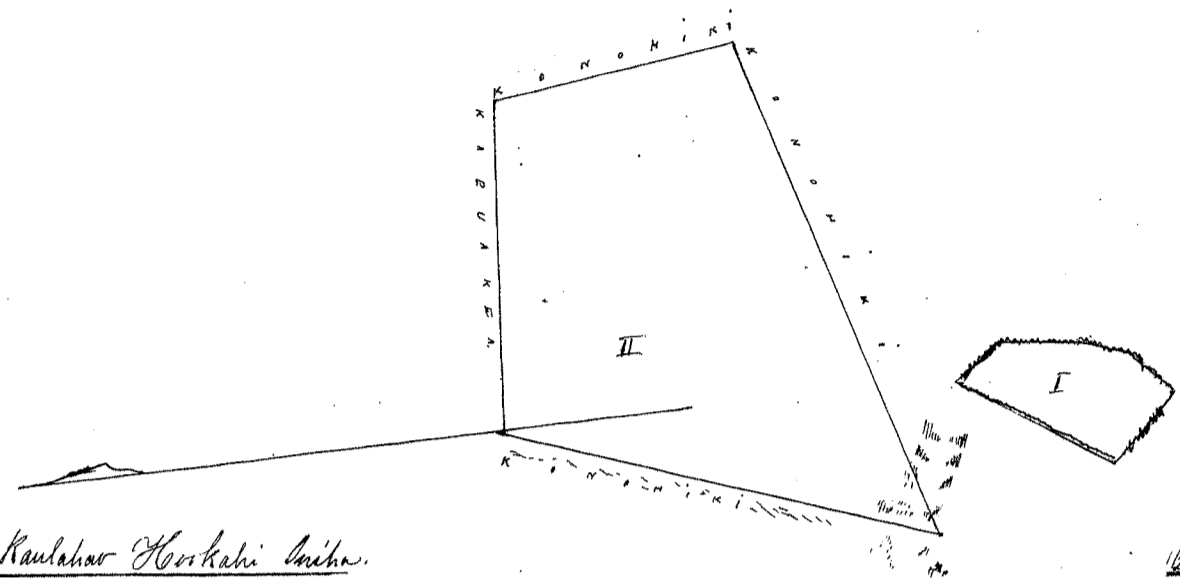
Pl. No. 8697. Kaima.

Kukuihānui. Kohala. Hawaii.

Ap. 1. Pahale pua i ka pa. O hoomaka ana ke kiki. No makai o keia, a e holo. A. 33 1/2' Ho. 1.23 Kaul. (Ma 50' P. Nenee L. H. 10' fūti i ka pa. Ma 1 Kaul. Nenee L. Ho. 8' fūti i ka pa) alaila. Ho. 37 1/2' Ho. 67 fūti. a hiki ana ke kua o ka fohaku hui. a Ho. 8 1/2' No. 80 fūti. a hiki ana ana. (Ma 25' P. Nenee L. Ho. 6' fūti ana kee) a Ho. 17 3/4' No. 59 fūti. (Ma 25' P. Nenee L. A. 4' fūti i ka pa) a Ho. 46' No. 52 fūti. a hiki i ke kiki. No ana ana. alaila A. 57' No. 98 fūti. ma ka ana ana. a hiki i kahi i hoomakāi. Ma pua i ka ana o ke kōwhiki. Ma ia Apana 210 Apana.

Ap. 2. Aina mahiai. O hoomaka ana ke kiki. A. o keia ana ka fohaku. kōhoke i ke alaha. a e holo; Ho. 19 1/2' No. 18.90 Kaul. a kōhoke ana i ke alaha ma ana ke ana ana. a hiki i ka fahu ma ka lili pali. alaila A. 12' Ho. 20.90 Kaul. ana ana ke ana ana, a ma ka ana hula. a hiki i ka fohaku. x ma ke kiki. Ho. o keia. - a A. 10' No. 11 Kaul. ana ka ana o ke kōwhiki. ia ana ana. a hiki i ke kiki. Ho. ana ana fūti ana ma ka fahu. alaila. A. 55' No. 14 Kaul. ana ka fahu. a hiki i kahi i hoomakāi. Ma ia Apana 22 3/8 Aka.

J.P. Kalama
I Ana



1/2 CS 2 Kaulahau Kōwhiki hui.

1/2 CS 2 Kaulahau H. o kahi Euka

Uku Pau Loa

\$ 8.00

W. A. Lee
Gm Robertson
L. J. Smith
J. K. Smith
J. Kaulahau

Honolulu June 4. 1857.

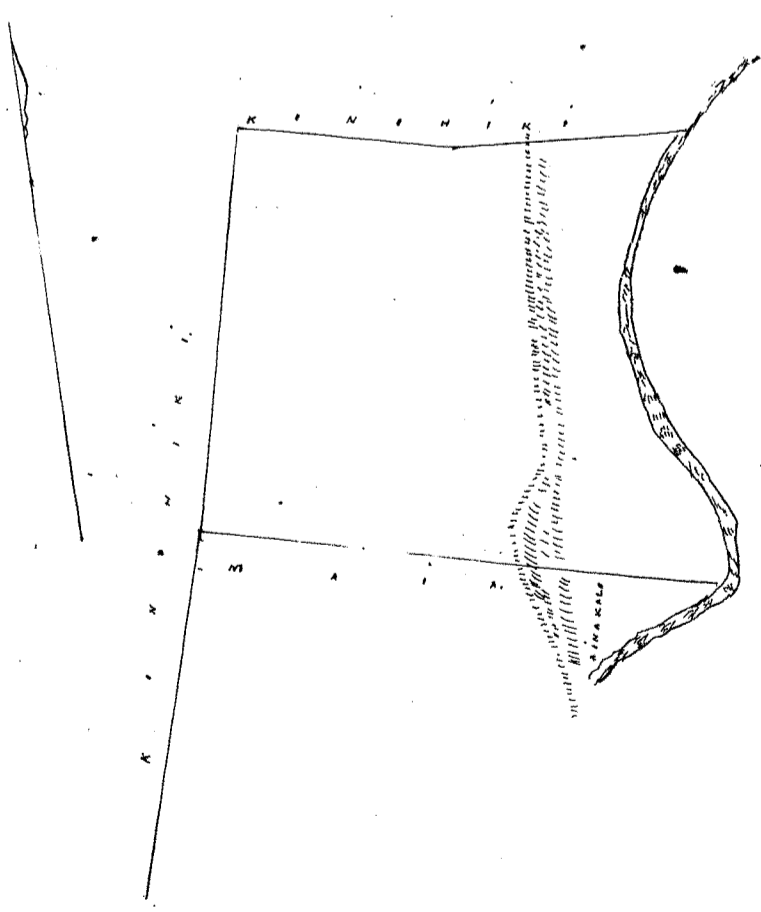
Pl. No. 8093. Steam.

Maikapala. Kohala. Hawaii.

O hoomaka ana ka fahu. ke fohaku. ma kahawai. ma ke kiki. Ho. makai o keia ana, e holo fohaku i keia o ka pali hamakani. a hiki i ka fahu i kuhakua ana ka lili pali. Ana ana. alaila A. 86 1/2' No. holo fohaku. a hiki i ka fahu. i kuhakua i kahawai. alaila. Ho. 9 1/2' No. 8 1/2' Kaul. fūti ana ana. ma ka ana o ke kōwhiki. ia ana ana. a hiki i ke kiki. No makai o ke Maia. alaila Ho. 81 1/4' Ho. 457 Kaul. ma ke Maia. a hiki i ka fahu ma ka lili pali. Ma keia ana ana e kōwhiki ana i ka fahu. e fūti hōpe ana i keia; fohaku. ana i keia ana italo. ka pali ana ana a hiki i kahawai. e fūti ana e fūti ana ia ana ma ke Maia. Maia iho iho ma kahawai a hiki i ka fohaku i oleia kahi i hoomakāi. Ma ia Apana 8 Aka 3.53 Apana 11 Apana.

J.P. Kalama
I Ana

Maikāi. 21. 1857.



1/2 Kaulahau Kōwhiki hui.

Uku Pau Loa

\$ 7.00

W. A. Lee
Gm Robertson
L. J. Smith
J. K. Smith
J. Kaulahau

Honolulu June 4. 1857.

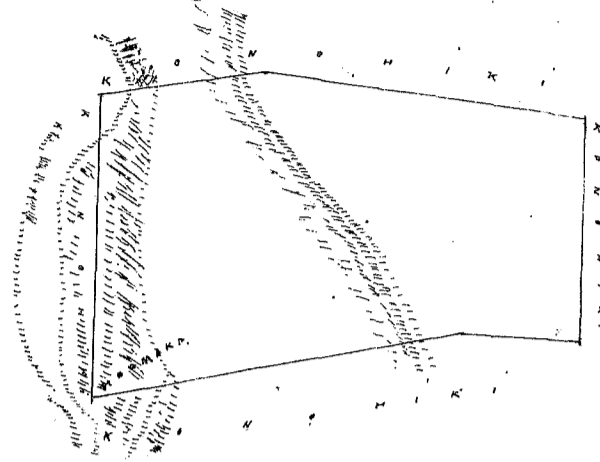
Pl. No. 10,488. Paala.

Kapaau, Kohala, Hawaii.

Ahuna Aina Mahiai. Chomaka ma ka fohaku e ku ana oia kahi lai ma kahi moor ma kela kapa o ke auwaa, o keia aina, a e holo ana. 76° Hei. 7.78 Kaul. e iho ana ma: ua wahi moor ka e moor ana ke auwaa, a hiki i ka fahu kooke i ka hui ma keia kapa o ke auwaa. $88\frac{3}{4}$ Hei. 2.56 Kaul. ma ka aina, ke kooheki, a hiki i ke kahi Hei. mauka o keia, Alala. $3\frac{1}{2}$ No. 4.60 Kaul. a hiki i ke kahi Hei. maikai, $85\frac{1}{4}$ No. $6\frac{3}{4}$ Kaul. hoopii ana ma kahi ahua. iho a hiki i ka fahu ma ka kahi Hei. o ke auwaa. Hei. $71\frac{1}{2}$ No. 3.52 Kaul. e ohi ana i ke auwaa fofofa a hiki i ka fohaku, ma kahi moor e iho moor ana ma kela kapa. Malaila aku e moor i kahi i hoomakai. Ma ia Ahuna 5 Oka $883\frac{3}{10}$ Anana

J. P. Kalama.

Aiakea Kohala
Maraki 25, 1851.



4 Kaul. Hookahi Inika

Uku Pau Loa

\$ 6.00

W. H. Lee
G. M. Robertson
L. S. Smith
J. H. Smith
J. H. Kaulahao

Honolulu June 4, 1851.

Pl. No. 8723. Kahouwai.

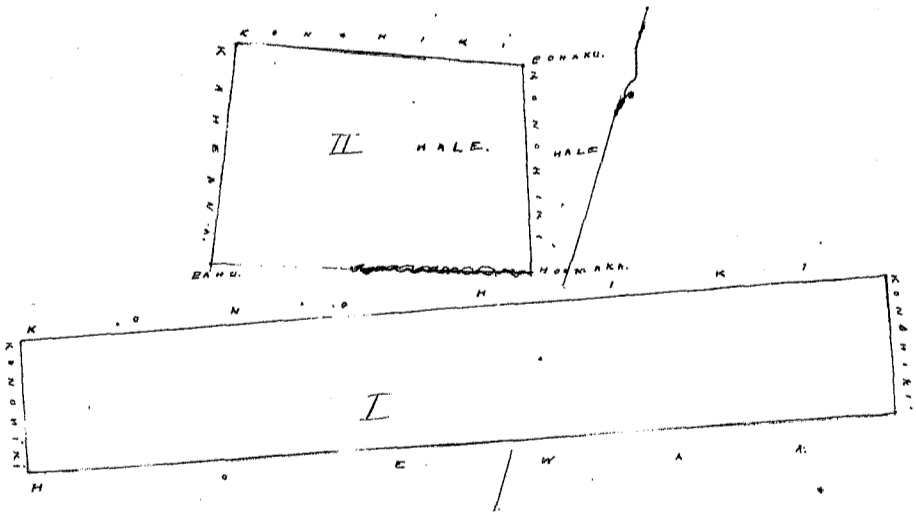
Mahukona, Pulehu, Kohala, Hawaii.

Ap. 1. Chomaka ma ke kahi Hei. mauka o keia, e fili ana me ke auwaa, a e holo ana. Hei. 70° No. 4.3 Kaul. ma ke auwaa, a hiki i ka fohaku fahu. 19° No. 4.06 Kaul. ma ke kooheki, a hiki i ke kahi Hei. maikai, 69 Hei. 27.31 Kaul. ma ka auwaa. A o keia a hiki i ke kahi Hei. mauka. Malaila aku i kahi i hoomakai, Ma ia Ahuna 11 Oka 363 Anana.

Ap. 2. Pahale ma kahaikai auwaa. Chomaka ma ke kahi Hei. mauka o keia pahale, e mahele ana i ka fa. Hei. $78\frac{1}{2}$ No. 1.48 Kaul. ma ka fa a me kahi fa oia, a hiki i kapahe i kooheki. $17\frac{1}{2}$ No. 1.08 Kaul. ma ka auwaa maikai, a hiki i kahi fohaku oia. mauaha o ka fa fohaku. $74\frac{1}{4}$ Hei. 1.70 Kaul. ma kahi fa oia, a hiki i ka fa fohaku. hoailona. Hei. 9° Hei. e hoo ana ma ke kooheki o keia hale. Oia e mahele ana i keia fa, a hiki i kahi i hoomakai. Ma ia Ahuna 219 Anana

J. P. Kalama

Mahukona, Kohala
Aperila 12, 1851.



3 O.S. 6 Kaulahao Hookahi Inika

Ahuna 2
1/2 x 2 O.S. hookahi Kaulahao Inika

Uku Pau Loa

\$ 7.00

W. H. Lee
G. M. Robertson
L. S. Smith
J. H. Smith
J. H. Kaulahao

Honolulu June 4, 1851.

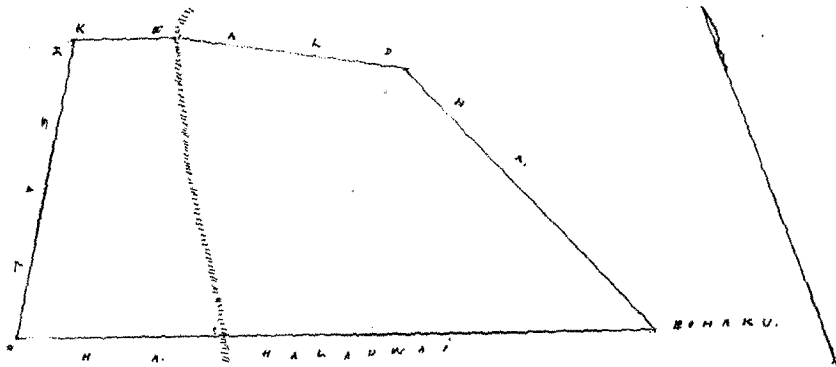
Pl. No. 8899 Kalawaana.

Kalawa, Kohala, Hawaii.

Ma Kalawa, Kohala Hawaii.
Chomaka ma ka fohaku hoailona ma kapa Hei. o kahi auwaa unku ma ke kahi Hei. o keia aina, a e holo. 24° No. 7.92 Kaulahao ma ke auwaa a hiki i ka fohaku moor ma kahawai. 62° Hei. 5.14 Kaul. fii ana ma ke auwaa, a hiki i ka fohaku kahi kahi. No. 4.32 No. 2.17 Kaul. a hiki i ke kahi Hei. maikai, keia, Hei. 32° No. 6.08 Kaul. ma ka auwaa No. o keia aina a hiki i ke kahi Hei. mauka. Hei. 70° Hei. 5.06 Kaul. ma ke kooheki ia mau auwaa a hiki i ka fohaku hoailona mahele o ke auwaa, me kela moor ana holo me ke auwaa e moor ana ke auwaa, a hiki i kahi i hoomakai. Ma ia Ahuna 6 Oka 180 Anana 12 Kapaui.

J. P. Kalama

Kalawa Kohala Hawaii
Mariki 22, 1851.



1/2-2.C.S.

4 Kaulahao Iuka

Uku Pau Ioa

\$ 5.00

W. H. Bee
G. M. Robertson
L. A. Smith
J. H. Smith
J. K. Kaulahao

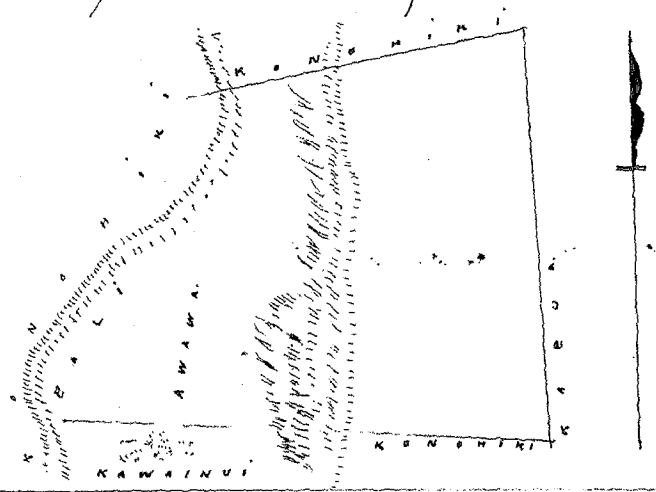
Honolulu June 4. 1857.

Pl. No. 3895. Kumuau.

Kumuau, Kohala, Hawaii.

Ma Kumuau, Kohala, Hawaii.
O kumuau ma ka lili pali maale iho i ka fohaku. ma ka wao o ka awa. He. 87° He. 15.47 Kaulahao. Moku ma ka awa a me ka pali halaha a hiki i ka fahu hiki. He. mauka. A. 3 1/4 No. 13.07 Kaul. ma Kaula. a hiki fahu. He. 79° No. 11 Kaul. ma ka Kumuau, a hiki i ka lili pali hae o ka fohaku. Maale ahu ma ka lili pali a hae ma ka fohaku. a hiki i hiki i kumuau. Ma ia Apana 15 Eka 145 Apana 7 Ap.

Kumuau, Kohala
Mareki 26. 1857.



1/2-3.C.S.

6 Kaulahao Kaulahi Iuka.

Uku Pau Ioa

\$ 7.00

W. H. Bee
G. M. Robertson
L. A. Smith
J. H. Smith
J. K. Kaulahao

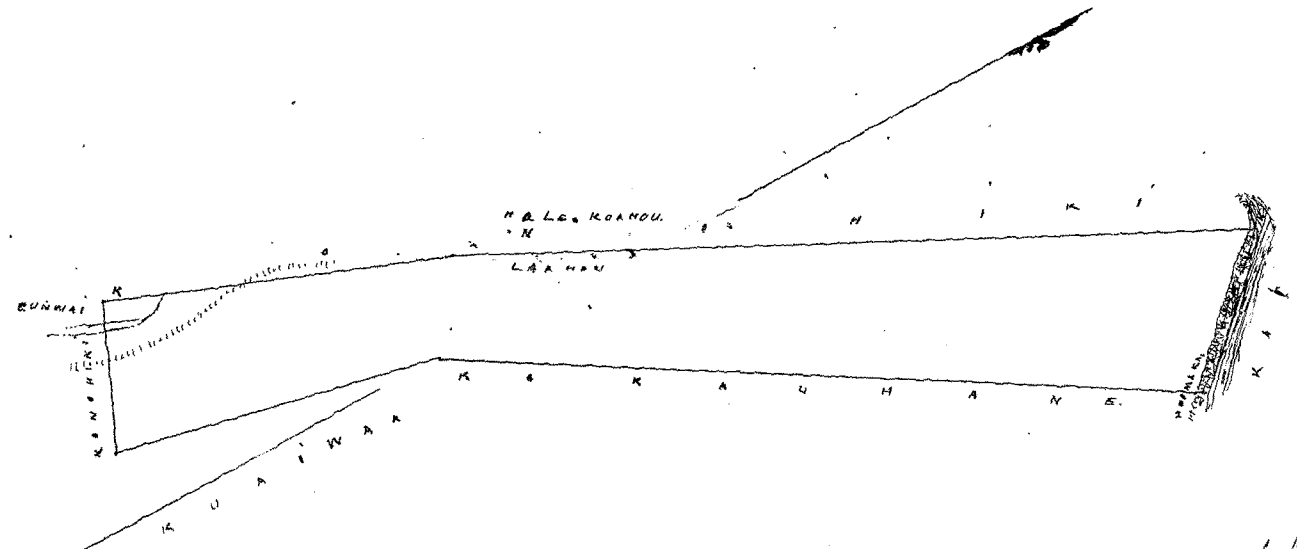
Honolulu June 4. 1857.

Pl. No. 3815. Kaima.

Kaima, Kohala, Hawaii.

Ma Kaima, Kohala, Hawaii.
O kumuau ma ka lili hae pali, e pali ana me ka Kauhane. a hiki. He. 30 1/2 No. 16.29 Kaul. ma ka Kauhane. a hiki i ka fahu e pali ana ma ka Kumuau. i olelo, a He. 10° No. 7.10 Kaul. ma ka aino i olelo ma Kumuau. a hiki i ka hiki. He. mauka. a A. 6 1/2 No. 3.15 Kaul. ma ka hiki awa. a hiki i ka fahu i kumuau, ma ka ahu a e o ka hiki fumuau. a A. 20° He. 7.36 Kaul. Moku ana ka hiki awa. a ma ka lili. He. a hiki i ka fahu ma ka ala hiki, mauka ma o ka Hale o Kauhane. a A. 28 1/2° He. 3.56 Kaul. e kumu ana iho o ka hae a hiki i ka fahu mauka. i kumuau. a A. 26° He. 13.30 Kaul. ma ka Kumuau. ia mau awa a hiki i ka fahu. lili hae pali ka haki. a He. 48 1/2° He. ma ka haki pali a hiki i hiki i kumuau. Ma ia Apana Aino 4 1/4 Eka. S. P. Kaulahao
L. A. Smith

Kaima, Kohala
Mareki 13. 1857.



1/2-2.C.S.

4 Kaulahao Iuka

Uku Pau Ioa

\$ 5.00

W. H. Bee
G. M. Robertson
L. A. Smith
J. H. Smith
J. K. Kaulahao

Honolulu June 4. 1857.


Pl. No. 8690. Kane.

Pueke. Kohala. Hawaii.

Ma Pueke. Kohala. Hawaii.
Chomaka ma ke kahi $11^{\circ} 12'$ maikai, a e holo 178° No. 6.14 haul ma ke ke kono hiki. a hiki i ka fahu ma ka fahana i Helvia ma
Kahala. Alaila, $12^{\circ} 12'$ No. 11.72 haul. fii ma. iuka ma ka fahana o Kahala i ke ala hiki. wale no ma Kaula. a hiki i ka fohata
ma ia ala. Alaila. 80° No. 6.26 haul ma ka arao maikai ma ke ke kono hiki. a hiki i ka fahu, Alaila i kahi i hoomakai.
ma ka aino o ke kono hiki. Ma ia Apana 7 Oka 266 Anama 35 Kapuni

J. P. Kalama
J. Ann

Pueke. Kohala, Hawaii.
Mareki, 24. 1851.



1/2-2 C.S.

4 Kaulaha Incha

Uku Pau Ika

\$ 6.00

W. H. Bee

G. M. Robertson
L. J. Smith
J. H. Kaulaha

Honolulu June 4. 1851.

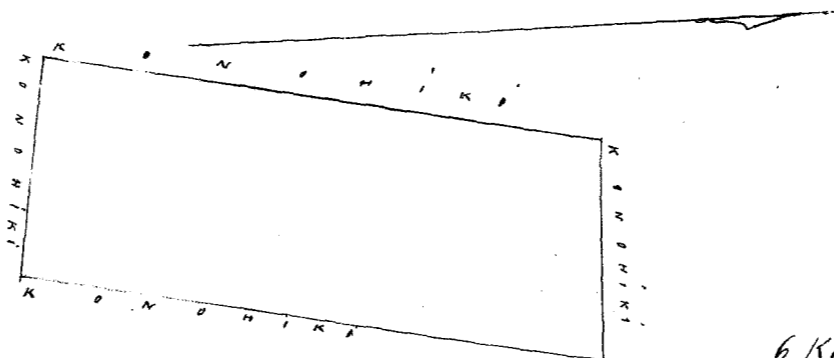
Pl. No. 11.620. Kwaiwaha.

Apuakohau. Kohala. Hawaii.

Ma Apuakohau. Kohala. Hawaii.
Chomaka ma ke kahi No. maikai, kiau, a e holo ma. 82° No. 6.63 haul. ma ke kono hiki. a hiki i ka fohata i kono hiki.
 12° No. 13 haul. 66 Pauna. ma ke kono hiki. a hiki i ka fahu. 88° No. 7 haul. ma ka arao maikai a hiki i ke kahi No. maikai.
Alaila. $11 1/2^{\circ}$ No. ma ke ke kono hiki. a hiki i kahi i hoomakai. Ma ia Apana 12 Oka 783 Anama 29 Kapuni.

J. P. Kalama
J. Ann

Apuakohau Kohala. Hawaii.
Mareki. 24. 1851.



1/2-3 C.S.

6 Kaulaha Incha

Uku Pau Ika

\$ 6.00

W. H. Bee

G. M. Robertson
L. J. Smith
J. H. Kaulaha

Honolulu June 4. 1851.

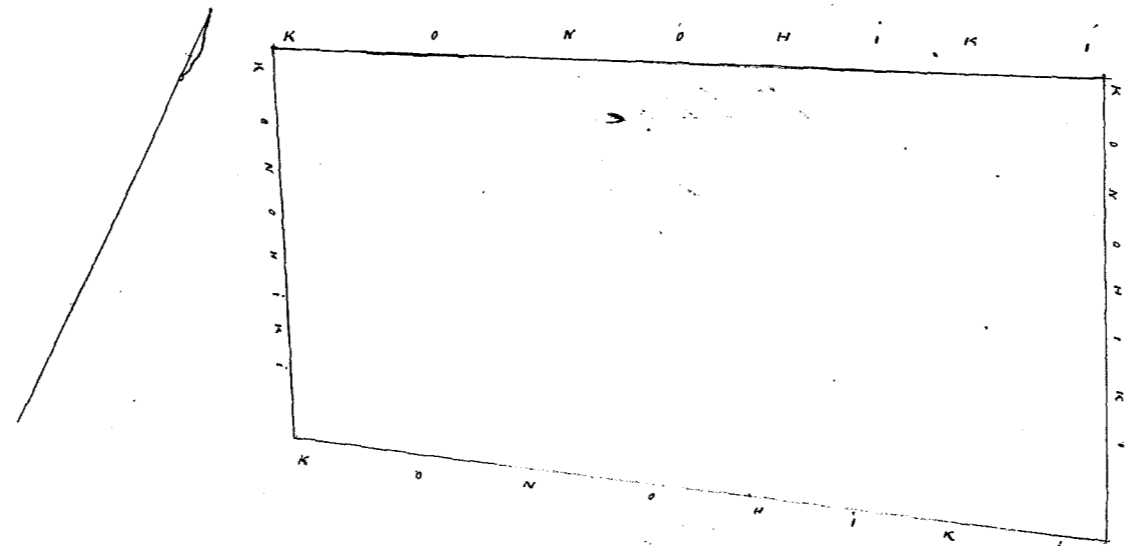
Pl. No. 8709. Kala.

Kukuipahu. Kohala. Hawaii.

Ma Kukuipahu. Kohala. Hawaii.
Chomaka ma ke kahi No. maikai o kiau, a e holo. $72 1/4^{\circ}$ No. 25.80 haul. ma ka arao maikai, a hiki i ka fohata. ke kahi
No. maikai o kiau aino. Alaila. 29° No. 12.27 haul. ma ka arao No. o kiau a hiki i ke kahi No. maikai. $56 1/2^{\circ}$ No. 26.61 haul.
ma ka arao maikai. Alaila aku. i kahi i hoomakai. Tuni kiau aino i ka aino o ke kono hiki. Ma ia Apana 35 Oka

J. P. Kalama
J. Ann

Kukuipahu. Kohala.
Mareki 27. 1851.



1/2-3 C.S.

6 Kaulaha Incha

Uku Pau Ika

\$ 10.00

W. H. Bee
G. M. Robertson
L. J. Smith
J. H. Kaulaha

Honolulu June 4. 1851.

Pl. No. 3689. Kahoolaweai.

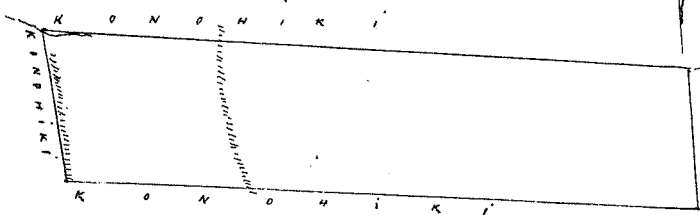
Honolulu. Kohala. Hawaii.

Ma Honolulu. Kohala. Hawaii.

Chromaka ana ke kahi. Hei mauka o keia e fahi ana me Heaheo. a e holo. N. 43° Kaul. ana ko Heaheo. a hiki i ka fohaku. ma ka N. o ke ahua - N. 32 1/4° No. 20.40 Kaul. ma ka arao makai. a hiki i ka lili fahi ko ana kela arao. He. 6 1/2° Hei. 4.87 Kaul. ana ko ke Kouhiki. a hiki fahi. Malaila ahi ana ka arao mauka. moke ana ke auwau. a hiki i kahi i hoomakai. Ma ia Apana 9 Oka 133 Anana

J. P. Kalama
J. Ann

Honolulu. Kohala.
Maraki 26. 1857. J.



1/2-3 C.S.

6 Kaulaha. Hookehi Inina

Uku Pau loa

\$ 7.00

M. Lee
G. M. Robertson
J. Ann

Honolulu June 4. 1857.

J. H. Kaulahao
J. H. Smith

Pl. No. 10581. Opana. Hawaii.

Pohu. Kohala. Hawaii.

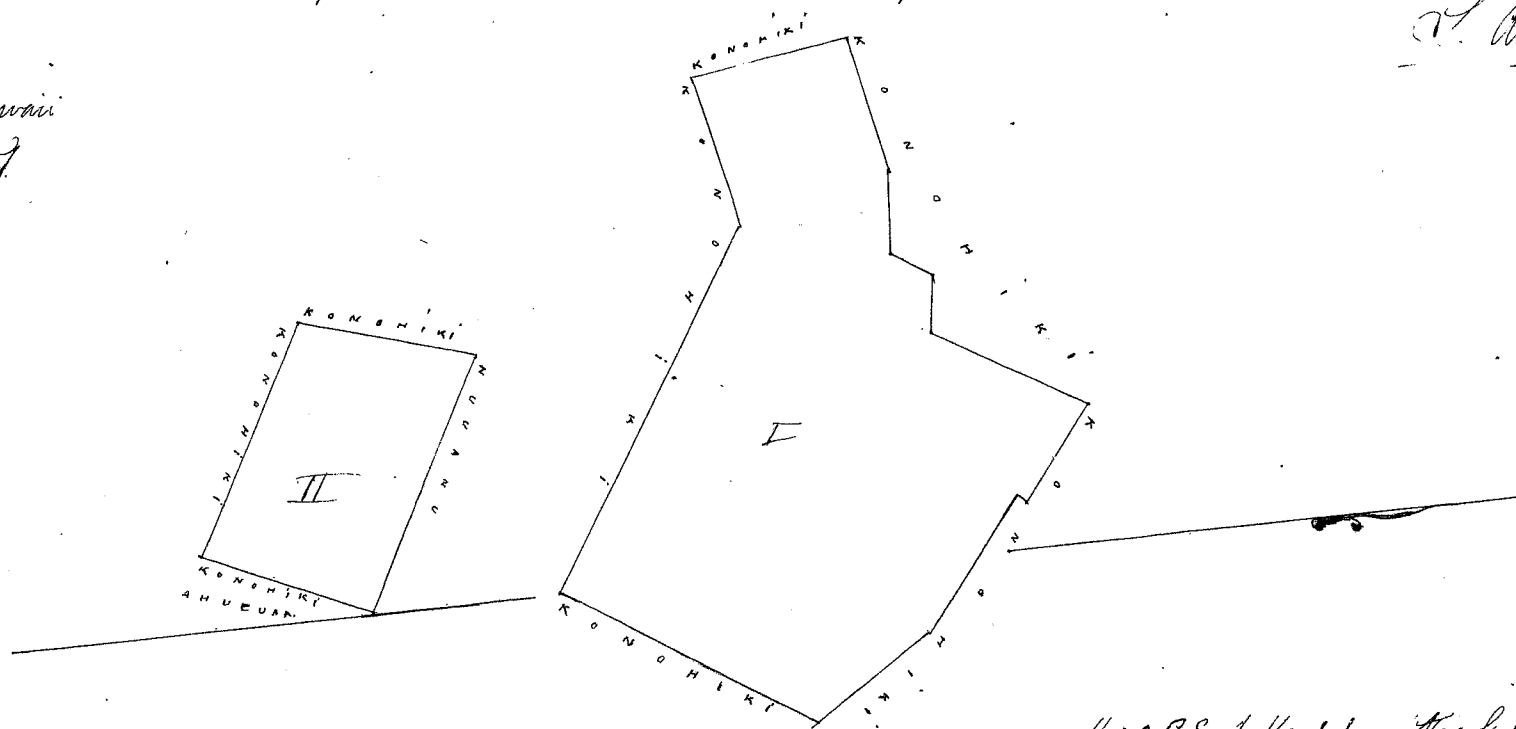
Muleana ma Pohu. Kohala. Hawaii.

Ap. 1. Pahale fahi i ka fahi ma ka lili i Pau. Chromaka ma ke kahi ko makai o keia fahi. He. 32° No. 89 Puka. - Heene L. A. 27 Puka. ma ka fahi fahi. a i ke kahi. - a He. 32° No. 25 Puka. kahi Kuku. N. 36 3/4° No. 45 P. makai - He. 78° No. 70 P. a hiki i ke kahi mauwau o ka fahi - He. 9° He. 84 P. a hiki kahi ko mauka. a N. 82 1/2° Hei. 84 Puka, Kuku. a He. 58 1/2° Hei. 2.17 Kaul. a hiki i ke kahi. Hei. mauka - a N. 31° Hei. 1.52 Kaul. a hiki i ke kahi Hei. makai, a N. 35° No. 74 Puka. kahi Anahua - a N. 45° No. 85 P. fahi ana i ka fahi - Heene L. He. 5 P. hiki fahi. Ma ia wahi Heene L. He. 2 1/2 P. fahi me ka fahi. Ma 1.45 Heene L. He. 10 P. hiki i kahi i hoomakai. 1.45 Kaul. ma ke kaula a hiki i kahi i hoomakai. ma Heene L. He. 10 P. a fahi keia fahi i ke Kouhiki. Ma ia Apana 531 Anana 32 Kapua.

Ap. 2. Apana aino Mahai ma ka He. Pau. Chromaka ana ke kahi. Hei. makai o keia aino e fahi ana me ke lili. Hei. mauka o ke Anuana, ma ka fahi o Pau me Maui. a e holo N. 63 1/4° No. 5.72 Kaul. ma ka Anuana. a hiki i ke kahi ko makai o keia He. 16° No. 3.77 Kaul. ana ko ke Kouhiki. o Pau a hiki i ke kahi inuana o ke Auwau - He. 61 1/2° Hei. 5.22 Kaul. ma ka arao mauka, o keia fahi ana me ke Kouhiki, a hiki i ka auwai lili. e fahi ana ma ka fahi o Maui He. Anuana, ke kahi Hei. mauka o keia. Malaila N. 23° Hei. 3.86 Kaul. ma ka fahi o Maui me Pau a hiki i kahi i hoomakai. Ma ia Apana aino 2 Oka 151. Anana 13 Kapua.

J. P. Kalama
J. Ann

Pohu. Kohala. Hawaii
Maraki 10. 1857.



Apana 1.

1/2 x 2 C.S. Kaulaha Inina.

1/2-2 C.S. 4 Kaulaha Hookehi Inina.

Uku Pau loa

\$ 6.00

M. Lee
G. M. Robertson
J. Ann

Honolulu June 4. 1857.

J. H. Kaulahao
J. H. Smith

Pl. No. 9979. Liliu. Hawaii.

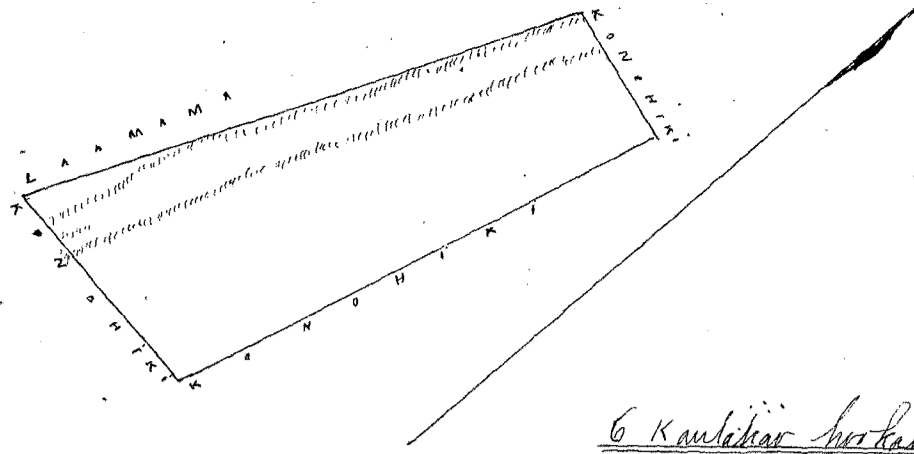
Opana. Kohala. Hawaii.

Ma Opana. Kohala. Hawaii.

Chromaka ma ke kahi ko makai o keia aino ma ka fahi ko o ke auwau, a e holo He. 79 1/2° No. 4.60 Kaul. moke ana ke auwau ma ka arao makai, a hiki i ke kahi makai o kahi Hale. He. 19° No. 16.88 Kaul. ma ka arao Hei. o keia fahi ana me ke Kouhiki a hiki i ke kahi Hei. mauka. Kouhaha Heene L. 7.62 Kaul. ma ka arao mauka moke ana ke auwau a hiki i ka lili kae fahi. Malaila iho ike ana ka lili kae fahi e kae ana ka fohaku. me Looimano a hiki i kahi i hoomakai. Ma ia Apana 10 Oka 41 Anana

J. P. Kalama
J. Ann

Ohanua, Kohala
Maraki 26. 1857.



1/2-3.C.S.

6 Kaulahao ho'kahi i'ika

Uku Pau Loa

B. 7. 05

W. Lee

Geo. Robertson

Loane L.

J. H. Smith

Honolulu June 4. 1857.

O. Kekaulahao

Pl. No. 8814. Kulu.


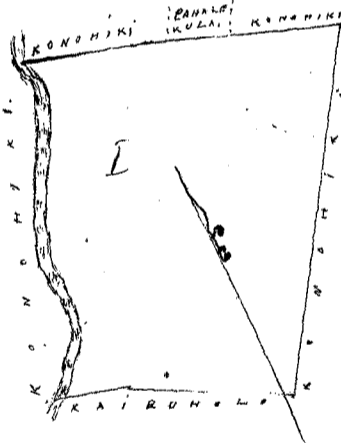
Honolulu Kohala Hawaii

Ma Honuani, Kohala, Hawaii.

Ap. 1. Pahala Ahana aia. E ho'omaka ana ke kahi. Ke mauka o kua, onakahi i Mo'huia - ko Kai-pu-holo - he 7 ka-pu-ai ma ke kahi pu'ua o ka Pa o Kulu. a e holo $N. 31\frac{1}{2}^{\circ} E. 3$ Kaul. 96 Panku. (Ma ke pu'ua o kua Kaul. Peene iho 18 Panku. i ke kahi pu'ua o ka fa.) a hiki i ke pu'ua o kua Kaul. Alala $N. 71\frac{1}{2}^{\circ} E. 1.95$ Kaul. ma ke kahi o ka fa e holo mauama o ka pahala o Kulu. a hiki i ka fa ana o kahi i faa. Alala $N. 74\frac{1}{2}^{\circ} E. 1.37$ Kaul. ma ke kahi i ma fohaku. Ika ana kahauni liti. Alala ho'i ika ma ke kahauni liti, a hiki i ka fohaku i kukuhiu. ma ke kahi. No o ia kahauni o fali ana me ke Kai-pu-holo. $E. 73\frac{1}{2}^{\circ} E. 83$ Panku. ma ke Kai-pu-holo a hiki i ka fa o Kulu. $E. 63^{\circ} E. 1$ Kaul. 72 Panku. ma ke kahi o Kai-pu-holo a hiki i kahi i ho'omaka i Ma ia Ahana 1 Eka 57 Puana. 17 Kap.

Ap. 2. Aina Halo ma Makaoakahi. Ii o Honuani. E ho'omaka ana ka auwai e fali ana me ka aia i o'lewa no Naki-tou a e holo $N. 81^{\circ} E. 2$ Kaul. 9 Panku. ma kahi i o'lewa no Kekauwahia ma ke kahi iho. Ma ka aia na lo'i a hiki i ka kuauna, $N. 16^{\circ} E. 4.86$ Kaul. ma kuauna koke i ke kahauni liti. ma ka aia o ke kahauni, a hiki i ka fohaku. ma ka aia iho i kahi pu'ua. $E. 87\frac{1}{2}^{\circ} E. 1\frac{1}{2}$ Kaul. ma kahi i o'lewa no Kekauwahia, a hiki i ka auwai ma ke ala o ka Ho'ala. $E. 10\frac{1}{2}^{\circ} E. 2.36$ Kaul. ma kahi kua Maia. o Naki-tou a hiki i ka fohaku. ma kuauna. ala liti. $E. 13\frac{1}{2}^{\circ} E. 1\frac{1}{2}$ Kaul. ma 1.00 Puana L. A. 3 Panku. i ka fohaku. a hiki i ke ala kuauna. $E. 4\frac{1}{2}^{\circ} E. 1.13$ Kaul. (Ma 17 Panku. Puana L. Ho'ala 23 Panku. i ka fohaku ma 9 Panku. Puana L. R. 4 Panku. i ka fohaku) ma kahi a hiki i kahi i ho'omaka i Ma ia Ahana 1063 Puana 31 Kap. S. P. Kalama

Honolulu Kohala Hawaii
Maraki 10. 1857.



1/2 C.S. 2 Kaulahao ho'kahi i'ika

1/2 C.S. 2 Kaulahao ho'kahi i'ika

Uku Pau Loa

B. 5. 10

W. Lee

Geo. Robertson

Loane L.

J. H. Smith

Honolulu June 4. 1857.

O. Kekaulahao

Pl. No. 11485. Napunakapa.

Honolulu Kohala Hawaii

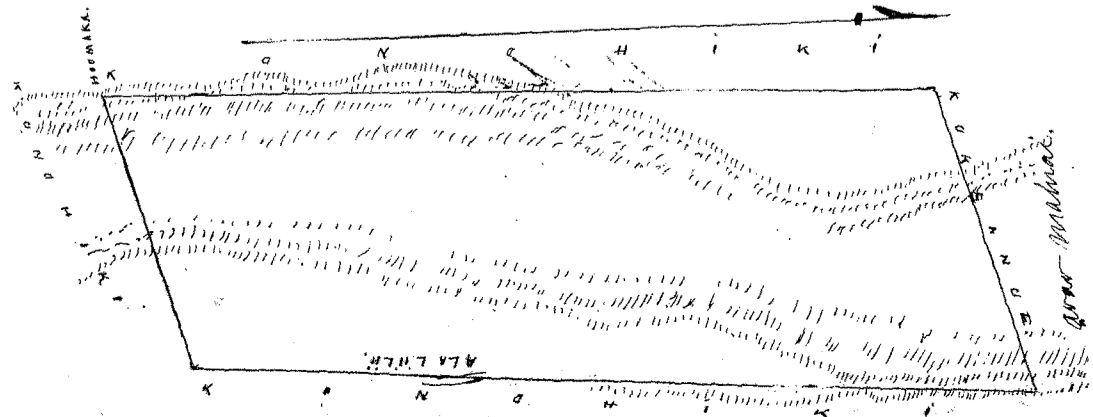
Kuleana ma Niuli, Kohala, Hawaii.

E ho'omaka ana ke kahi. No mauka o kua aia ma ka kahauni i kukuhiu ma ke kahi. No o ke Auwai Kahauni. a e holo $N. 84\frac{1}{2}^{\circ} E. 5.92$ Kaul. ma kahi ana ke auwai a me ka aia kua. a hiki i ka faa i kukuhiu, $N. 16\frac{1}{2}^{\circ} E. 6\frac{1}{10}$ Kaul. a hiki i ka faa ma ke ala liti. $N. 13^{\circ} E. 11.12$ Kaul. iho i kua ma ke kahi auwai a hiki i ka fohaku. i ho'omaka ai. ma ke kahi faa. e fali ana me ke kahauni. Alala $E. 84^{\circ} E. 6\frac{1}{10}$ Kaul. ma kahi ana ke auwai. a me ke kua. No e hiki ana me ke kahauni, a hiki i ka faa. Ma ia faa. holo fohaku ika. a hiki i kahi i ho'omaka ai. E kahi ana fali ana me ka aia o ke kahauni. Ma ia Ahana aia 70 Eka.

S. P. Kalama

L. Aia

Niuli, Kohala
Maraki 14. 1857.



1/2-2.C.S.

4 Kaulahao ho'kahi i'ika

Wm Pau Lee

\$7.00

W. Lee
G.M. Robertson
L. Smith
J. Kaulahao

Honolulu June 4. 1851.

10.801. Puananiwi.

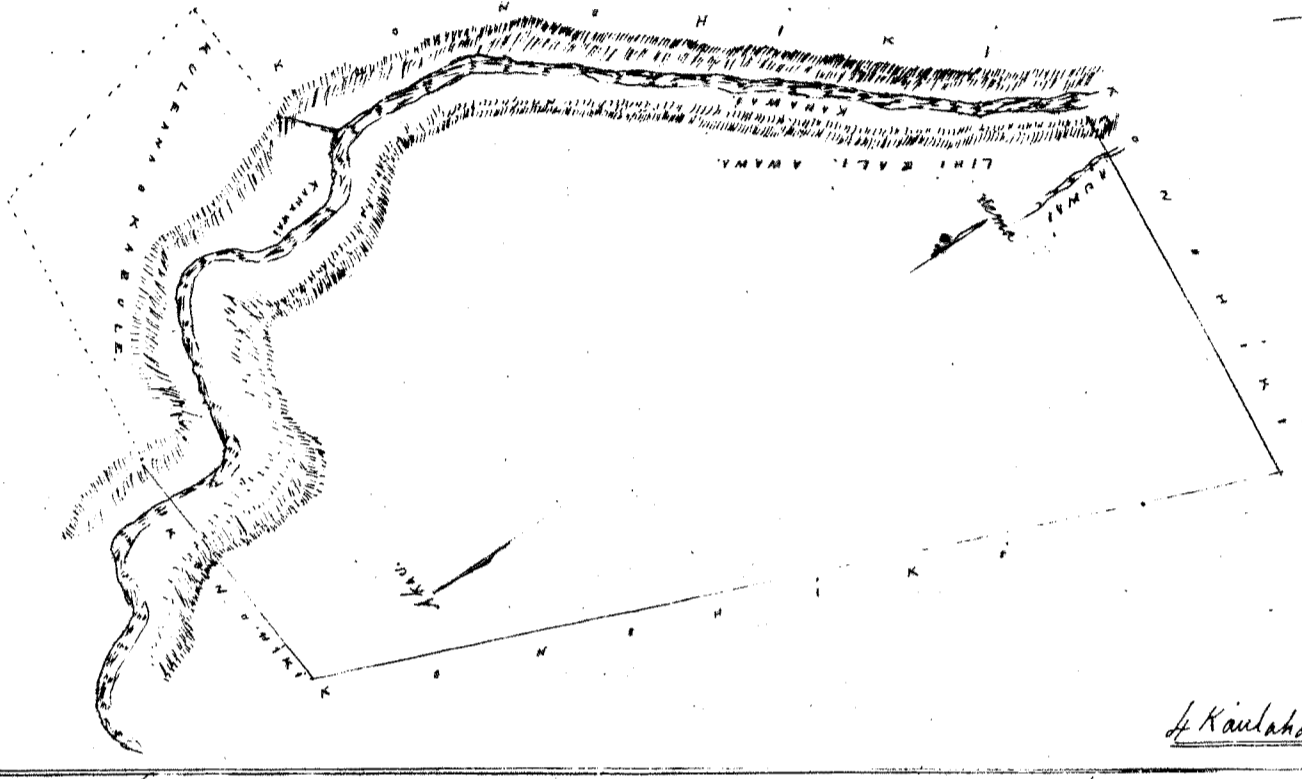
Kiuli. Kohala. Moku-puni. Hawaii.

Ma Kiuli. Kohala. Moku-puni. Hawaii.

U hoomaka ana ka fohaku ma kahawai i fiti ana me ko Kapuli, a e holo Ho. 86° No. 4.26 Kaul. fii ana ma ke awana kahawai a me ke kula, a hiki i ka fohaku nui hoailonai x ma kahi fua fepupe - a Ho. 22 1/2° No. 20 1/2 Kaul. a hiki i ka fahu ma ke kahi Ho. maika o kiau - a Ho. 83 1/2° Ho. 6.55 Kaul. ma ke ala a me ke kula. a hiki i ka fohaku hoailonai x ma ka awana - me kela me ana 2 Kaul. a hiki i ka lili pali awana kahawai, fii ana ia ma me ka aua o ke koo-hiki, alaila ike ilalo a hiki i kahawai. Alaila ma kahawai e ho ana ike ma ko ke koo-hiki a me ko Kapuli a hiki i kahi i hoomaka. Ma ia Aha 20 3/4 Eka

J. P. Kalama
L. Aua

Kiuli. Kohala.
Mareki. 14. 1851.



1/2-2 C.S.

4 Kaulahao Ho-kahi Iuka

Wm Pau Lee

\$8.00

W. Lee
G.M. Robertson
L. Smith
J. Kaulahao

Honolulu June 4. 1851.

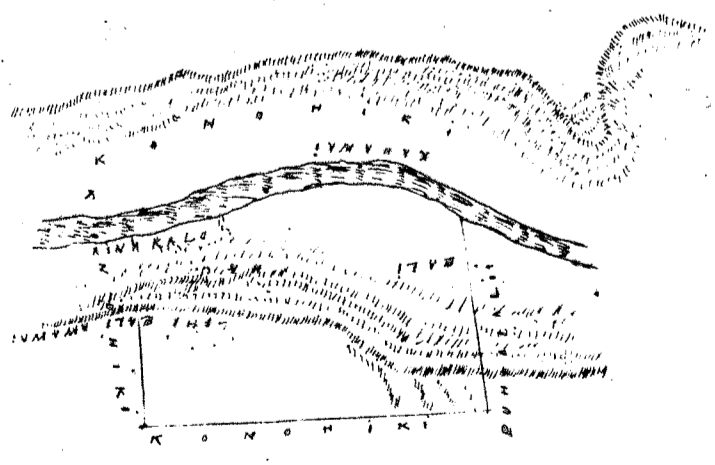
8701. Pano.

Kiuli. Kohala. Hawaii.

Ma Kiuli. Kohala. Hawaii.

U hoomaka i ka fahu ma ka lili pali awana. Alaila Ho. 89° Ho. 2.20 Kaul. a hiki i ka fahu i kuhulu ma ka aua kula. Alaila Ho. 7.3 1/2 Kaul. iho ana ike ma ko ke koo-hiki ia ma ana a hiki i ka fahu i fiti ana me ko Puhiaialu. Alaila Ho. 86 1/2° No. 4.10 Kaul. ma ko Puhiaialu a me ka ana ke awana iho ana a hiki i ka fohaku nui hoailonai x ma kahawai. Alaila ma kahawai a hiki i kahi i kufono ana i ka hofu o ka holo-mua ana. Alaila Ho. 89° Ho. 1 3/4 Kaul. fii ana iluna o ka pali hau. a hiki i kahi i hoomaka. E kolu ana fiti me koo-hiki. Ma ia Aha 3 1/4 Eka

J. P. Kalama
L. Aua



1/2-2 C.S.

4 Kaulahao Ho-kahi Iuka

Wm Pau Lee

\$6.00

W. Lee
G.M. Robertson
L. Smith
J. Kaulahao

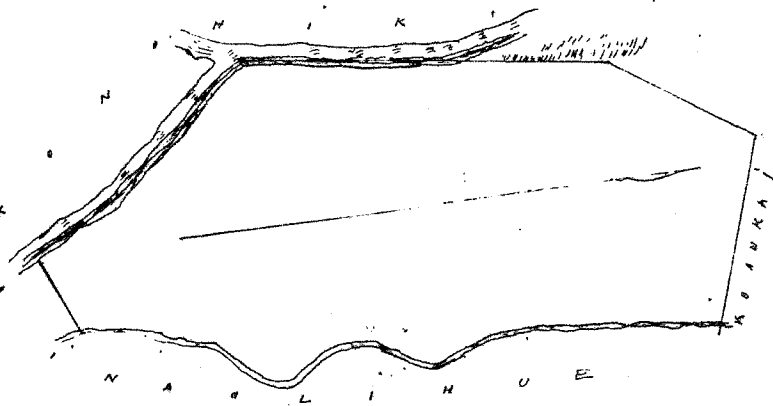
Honolulu June 4. 1851.

C. No. 8897. Kaneohe.

Honolulu. Kohala. Hawaii.

Ma ka Iki o Makakahi. Honolulu. Hawaii.
E hoomaka ma ka auwai e fili ana me ke Lihue, no ke Konoheki ma ka auwai maika o keia aina, a e holo He. 65' Ho. 45' Pauh. ma
ke Lihue a hiki i kahawai, - alaila 457 1/2' Ho. 1 Kaul. 51' Pauh. ma kahawai ma ka auwai o ke Konoheki, a hiki i ka pohaku, - a He. 8' Ho.
1 Kaul. 94' Pauh. ma kahawai a me kahi kula ma Konoheki, a hiki i kahi Lanu Oia lili, mauna o Mauna. Alaila, - 1.34' Ho. 87' Pauh.
e moku ana ma Lii, a hiki i ke kiki o ka Lii, a Ho. 72' Ho. 1 Kaul. ma ke Auwai, a hiki i ka auwai me ke Lihue, Alaila, - holo ika,
ma ke uaku o ka auwai me ke Lihue, a hiki i kahi i hoomaka. Ma ia - Apana 642 Apana 10 Kapuni. J. P. Kalama
L. Ana

Honolulu. Kohala.
Maraki. 16. 1851.



1/2 x 2 CS.

HOOKAHI kaulaha iika.

Wm Pau Lee

\$4.00

W. Lee

G. M. Robertson
Louali
J. H. Smith
J. Mikaulahao

Honolulu June 4 1851.

C. No. 9781. Keliilelea

Makapala. Kohala. Hawaii.

Kuleana ma Makapala Kohala. Hawaii.
E hoomaka ma ka pohaku hiki i Pahiaeli, ma kahawai ma ke ala holo loa, ma ka fahua o Niulii, me Makapala, a e holo He.
87 1/2' Ho. 11.35' Kaul. (ma 111' pau. Auwai. Ma. 3.21' hiki Kahawai o Makapala.) e moku ana ke kahawai hii ana ma ka pali hana hana,
a hiki i ka haku ma na lili pali auwai ike i ke ala, a 1.84 1/2' Ho. 748' Kaul. ma ke ala loa, a hiki i ka fahu i hiki i ka kuleana
ma ke kiki o maika o keia aina ma ke ala loa, a 1.27 1/2' Ho. 12.15' Kaul. iho ika, e fili ana ma ka auwai o ke Konoheki, a ma
a hiki i ke kimo, hiki, alaila He. 74' Ho. 15.54' Kaul. ma ke kimo a hiki i kahawai, alaila holo ika a hiki i ka mauna holo
ma ka mauna He. o ke kahawai me ke Lii, a me Niulii, a hiki i kahi i hoomaka. Ma ia - Apana 177 Oka. J. P. Kalama
L. Ana



1/2 CS.

4 Kaulaha iika.

Wm Pau Lee

\$8.00

W. Lee

G. M. Robertson
Louali
J. H. Smith
J. Mikaulahao

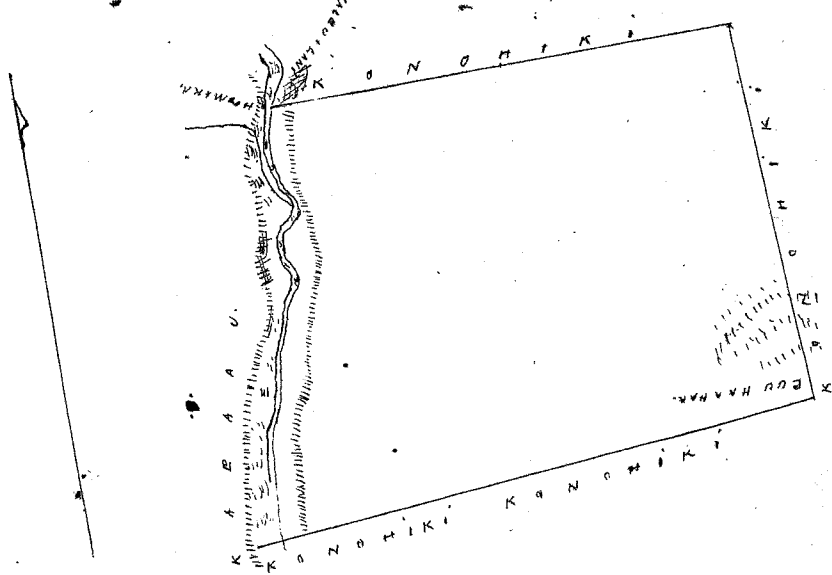
Honolulu June 4 1851.

C. No. 8736. Kaneohe.

Honolulu. Kohala. Hawaii.

Ma ka Iki o Kaneohe. Honolulu. Hawaii.
E hoomaka ma ke ala holo loa o Kahawai ma ke kahawai, a e holo He. 57' Ho. 9.3' Kaul. ma ke ala holo loa, a hiki i ka
Alaila He. 3' Ho. 8' Kaul. 3' Pauh. hii ana ma ke ala holo loa, a hiki i ka haku ma kahi puna. He. 82' Ho. 12.18' Kaul.
ma ka auwai maika me ke ke Konoheki e moku ana ke auwai kahawai, a hiki i ka fahu ma kae lili pali, e fili ana o
ka mauna He. iho ika ma kae lili pali o ke auwai me Kapaau, a hiki i kahi i hoomaka me holo mauna alaila
ma kae lili pali a hiki i kahi i hoomaka. Ma ia - Apana 9 Oka 302 Apana 13 Kapuni. J. P. Kalama
L. Ana

Amaka, Kohala, Hawaii,
Mareki 24. 1857.



14-263.

4 Kaula har. Inika

Wku Pau Ia

\$7.00

W. Lee

Gm Robertson

Loani

J. H. Smith

J. Hekeaulahao

Honolulu June 4. 1857.

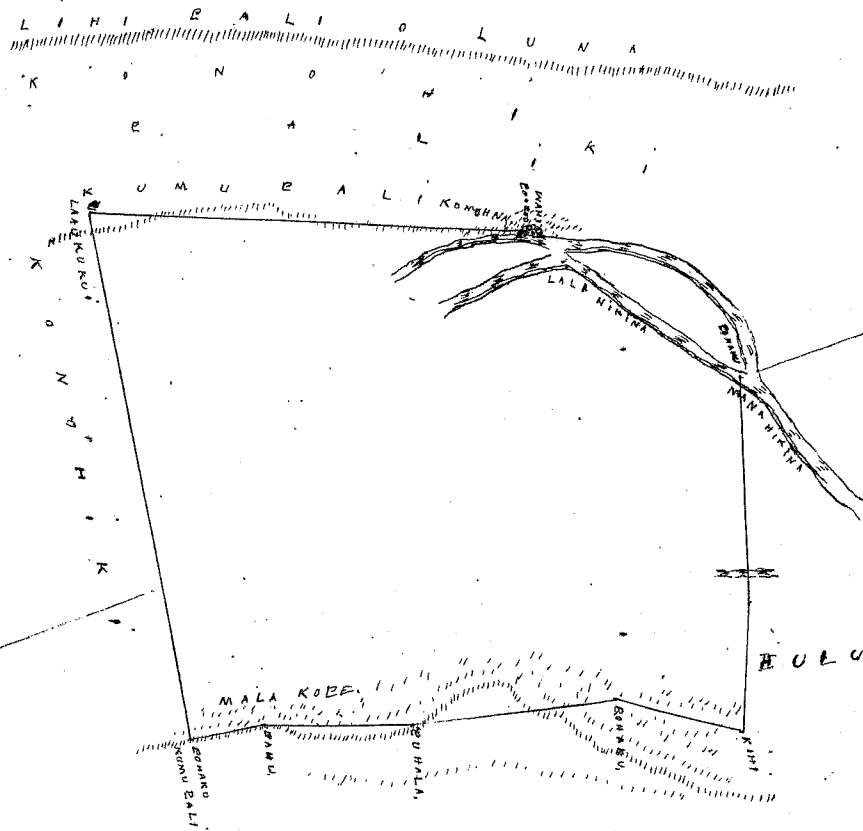
Pl. No. 8695. Kaifu'hole

Honokane, Kohala, Hawaii.

Kuleana ma ka Iki'ihupau, Honokane, Kohala, Hawaii.

Chomaka ma ka Lanu Kukui metuna iki a e kumu fali ko o ke auawa, a e holo Ho. 81° Ho. 11.22 Kaul. moke auwa o Talo o ke auawa
a me kahawai a hiki i ka pohaku huihoniua ma kumu fali Ho. - alaila A. 10 1/4° Ho. 1.57 Kaul. hiki i ka fahu. a A. 18 3/4° Ho. 3.13 Kaul.
ma ka Mala Kope, a hiki i ka pohaku a A. 12° Ho. 4.40 Kaul. a hiki i ka pohaku, a A. 33° Ho. 2.70 Kaul. a hiki i ke kiki, alaila A.
63° Ho. 2 Kaul. 22 Puka. ma ka Hoku, a hiki i ka fawawa o ka fua. A. 13 1/2° Ho. 4 3/4 Kaul. ma ka Hoku, a me ke Konoheki, e moke auwa
kekahi lala kahawai, a hiki i ka pohaku auwa ma ka kumu o ka maua, Ho. o ke kahawai, a Ho. 54° Ho. 5 Kaul. 37 Puka. fii auwa ike
ma ka lala Ho. o ke kahawai, a hiki i kahi foforo ma kumu fali, i fii auwa me ka wai kahi Mala, Malaita aku me ka auwa
o ke Konoheki ia mau auwa ma kumu fali a hiki i kahi i hoomakai, Mo in Apau 12 Oki
J. P. Kalama
J. Lee

Honokane Kohala,
Mareki 11. 1857.



14-263.

4 Kaula Har. Honokani Inika

Wku Pau Ia

\$7.00

W. Lee

Gm Robertson

Loani

J. H. Smith

J. Hekeaulahao

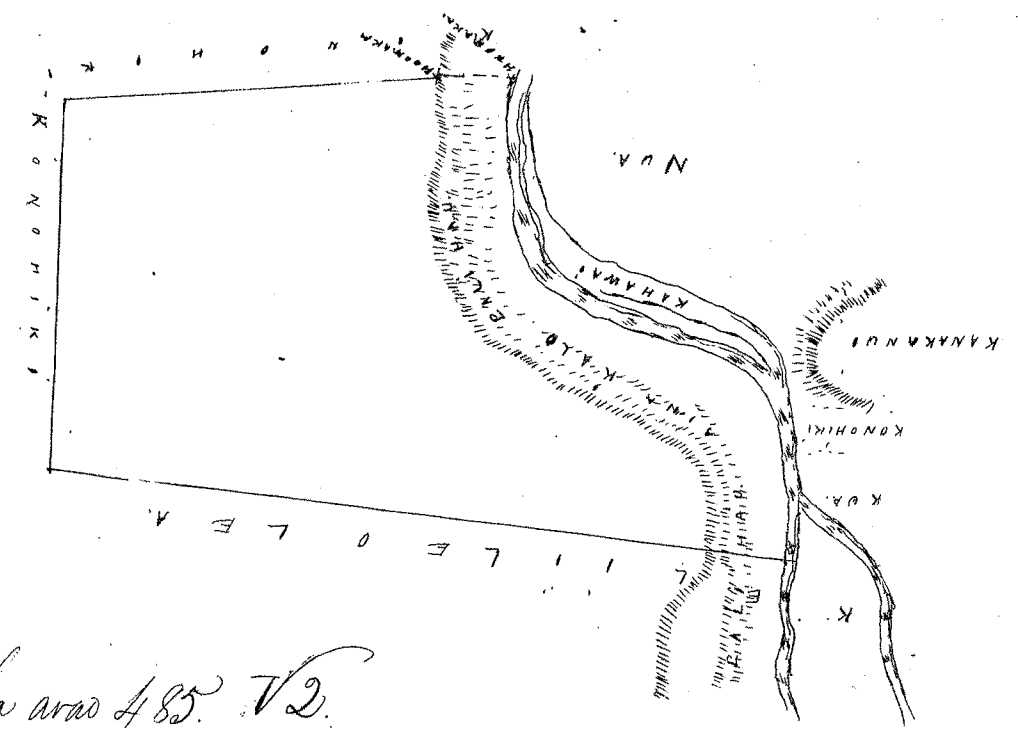
Honolulu June 4. 1857.

Pl. No. 8633. Kimo.

Makapala, Kohala, Hawaii.

Kuleana ma Makapala, Kohala, Hawaii.

Chomaka ma ka kahawai me ka fahawa o Kua, fii auwa a hiki i ka pohaku ma kaha auawa. A. 79 1/4° Ho. 97 Puka. fii auwa kahi
fali, a hiki i ka fahu auwa ka lili auawa. Alaila A. 84° Ho. 7.71 Kaul. ma ka ke Konoheki, a hiki i ka kiki. Ho. omakai, Alaila Ho.
12° Ho. 7.70 Kaul. ma ka Konoheki, a hiki i ke Keli'io'ia, ma ka pohaku. - alaila Ho. 74° Ho. 13 Kaul. ma ka Keli'io'ia,
a hiki i ka fahu ma ka lili fali auawa. ma auwa mai. Malaita aku auwa kaha auwa auwa 2.54 Kaul. ma ka fali a hiki
i kahawai, me Keli'io'ia. Alaila holo ikai ma kahawai e fii auwa i kua, me ke Keli'io'ia, Konoheki me Konoheki,
a hiki i kahi i hoomakai. Ma ke auwa ke Kuleana o Keatoha i auwa e J. Kalani'akama. Ma ke Kimo - Apau
ho ia ia. 11 3/10 Oki
J. P. Kalama
J. Lee



Emana i ka aoao 485. V2.

4 Kaulahao Iukia.

1/2-2CS.

Wku Pau Ioa

\$5.00

W. H. Lee

G. M. Robertson

Loaudi

J. H. Smith

J. K. Kaulahao

Honolulu Januari 1. 1850

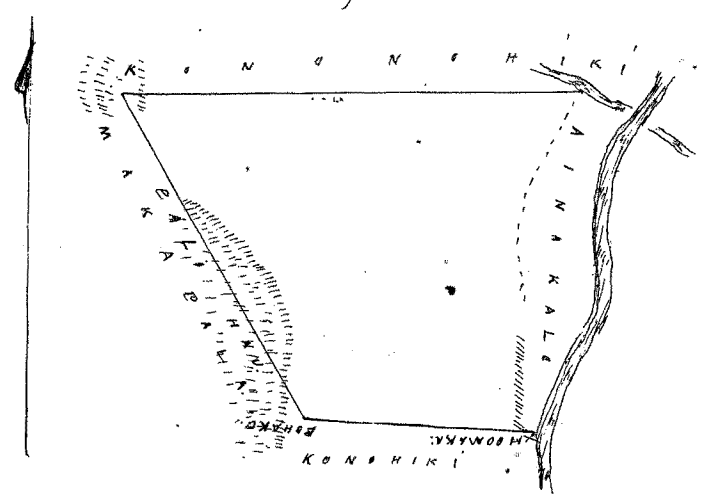
Cl. No. 3698. Kenaolua

Niutii. Kohala. Hawaii

Niutii. Kohala. Hawaii.

Chomaka ma ke hiki Ho. mau ka o kua aina ma ke pohaku ma kahawai. a e holo N. 87° W. 4.26 Kaul. ma ke aina o ke konoohiki. a hiki i ka pohaku hoihoiaia x kokoke i ka lani pali Hau. o Makapala. N. 31 1/2° W. 7.34 Kaul. ma ke lani pali Hau. o Makapala. a hiki i ka paku N. 88° W. 9.80 Kaul. ma ke konoohiki. a hiki i ka paku Malama. ma ke konoohiki. ma ke ala. Ho. 57° W. 112 Kaul. ma ke konoohiki. a hiki i ka pohaku. ma kahawai ma ke ala au. - Akala holo i ka ma ke faa ho; o ke kahawai. a hiki i kahi i hoomakaa. Ma ia Apana 5 Oka 847 Ana. J. P. Kalama

Niutii Kohala. Hawaii
Mareki. 14. 1851.



Emana i ka aoao 495. V2.

4 Kaulahao Hoo Kahi Iukia.

1/2-2CS.

Wku Pau Ioa

\$5.00

W. H. Lee

G. M. Robertson

Loaudi

J. H. Smith

J. K. Kaulahao

Honolulu Januari 1. 1850

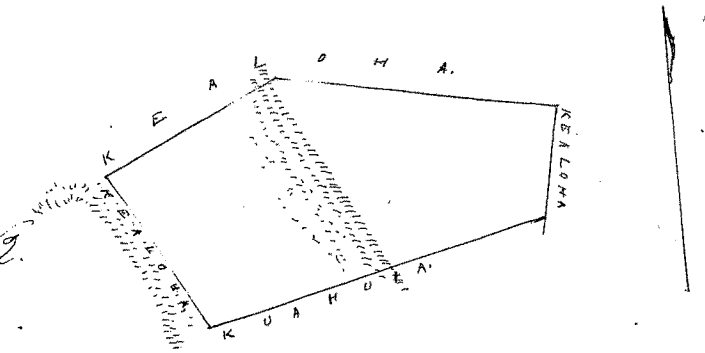
Cl. No. 8747. Kilanea.

Kalawa. Kohala. Hawaii

Ma Kalawa. Kohala Hawaii.

Chomaka ma ke lani pali awawa. i pali ma ke kua aina i Kealoha. a e holo Ho. 81° W. 6 Kaul. a hiki i ka lani pali ma ke konoohiki. Ho. 10° W. 2.41 Kaul. ma ke Kealoha ia mau aoao a hiki i ka konoohiki. Akala N. 73 1/2° W. Ma ke konoohiki ma ke awawa i pali ma ke konoohiki. a hiki i ka paku malalo o kahi moono N. 32° W. 3.52 Kaul. malalo a hiki i ka paku hoihoiaia. N. 64° W. 4.41 Kaul. ma ke Kealoha ia mau aoao a hiki i kahi i hoomakaa. Ma ia Apana 3 Oka 211 Ana 27 Kaul. J. P. Kalama

Kalawa. Kohala. Hawaii
Mareki. 22. 1851.



Emana i ka aoao 661. V2.

4 Kaulahao hoo kahi Iukia.

1/2-2CS.

Wku Pau Ioa

\$5.00

W. H. Lee

G. M. Robertson

Loaudi

J. H. Smith

J. K. Kaulahao

Honolulu Januari 1. 1850

Ob. No. 8702. Kukeanue

Niuli. Kohala. Hawaii.

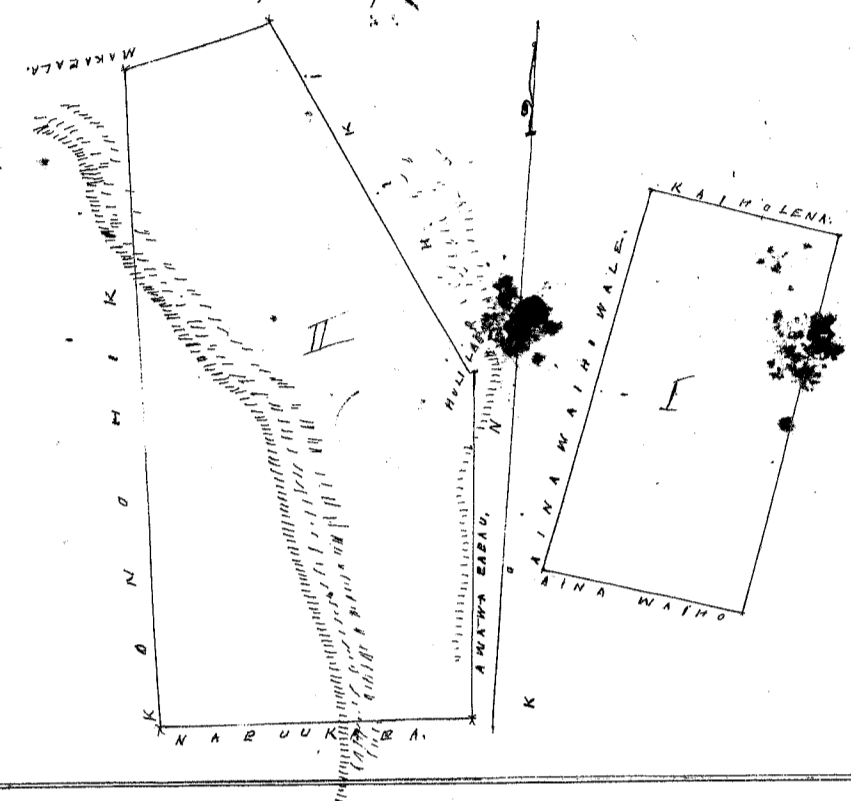
Ma Niuli. Kohala. Hawaii.

Ahana 1. Chomaka ma ke kahi Hei. makai i keia aia, a e holo A. 81° No. 3 Kaul. 9 1/2 Kap. ma ka Hei. Kauholaia He. 12° No. 6 Kaul. 26 1/2 Kap. He. 82° Hei. 3 Kaul. 26 1/2 Kap. ma ka aia waia wale. A. 10° Hei. 6 Kaul. 19 1/2 Kap. ma ka aia waia wale. a hiki i kahi i hoomakai. Ma ia Ahana 2 Eka 9 1/2 Anana 18 Kapua. Na J. Kalanikakua. I ana.

Ahana 2. Chomaka ma ke kahi Hei. mauka o keia aia o fihi ana me ko Kapunakapa. ma ka fahaka i hoihoua, ma ke kahi fahi Hei. o ke awawa, a e holo A. 4 1/2 No. 7 Kaul. 34 Puka. e nahi ana ma kapa No. o kahi awawa meko fapau ma ka Hei. o ke awawa Niui. a hiki i ka fohaku i hoihoua, ma ke kahi No. o kahi omomoo haaha. A. 34 1/2 No. 8. 53 Kaul. ihe Kapaka i kai ma ka awao Hei. o ke awawa niui a hiki i ka fohaku hoihoua, alaila He. 68 1/4 No. 6 1/2 Kaul. meku ana ke awawa a ma ka aia o ke Kouhiki ia mau awao a me kahi i olebia au Makapala, a hiki i kekahi fohaku. ma ka awao No. o ke awawa, e huli ana i ka Hei. alaila He. 8 1/2 Hei. 14 Kaul. fii ike ma kapa No. o ke awawa a me kahi fahakalaha. ma ko ke Kouhiki, a hiki i ka fahu kahi No. makai o ko Kapunakapa, alaila ma ko Kapunakapa e moku ana ke awawa, a hiki i kahi i hoomakai. Ma ia Ahana 8 1/2 Eka.

J. P. Kalama
I ana

Niuli, Kohala. Hawaii,
Mareki 14. 1851.



Enana i ka awao 511. 1/2.

1/2 205. 4 Kaulaha. H. o kahi luhia

H. o kahi luhia 210 Kapua.

Wku Pau Ioa

\$ 5.00

W. H. Lee
G. M. Robertson
I. J. Smith
J. P. Kalanikakua

Honolulu Januari 1. 1851.

Ob. No. 8738. Kukeanue

Kalawa. Kohala. Hawaii

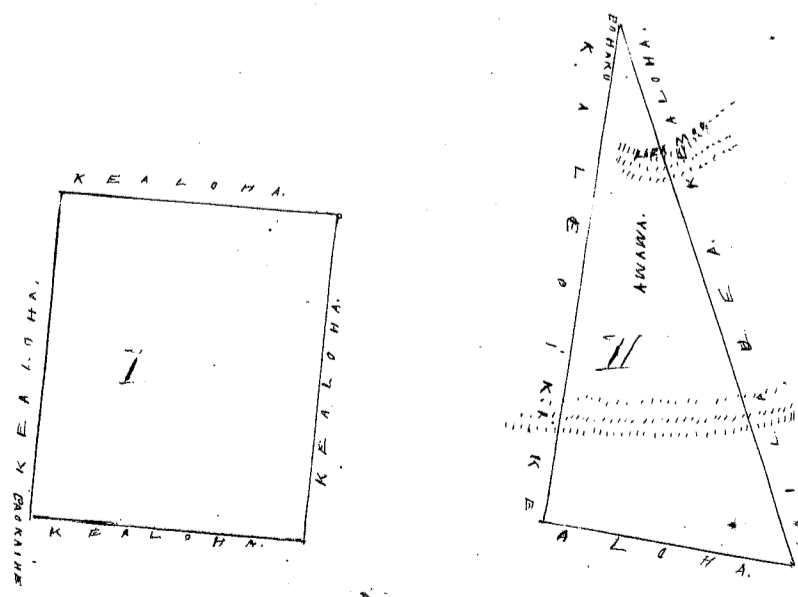
Ma Kalawa Kohala. Hawaii.

Ahana 1. Aia anahia. Chomaka ma ka fahu kahi fahi ma ke ala luhia me ko Kalouiki, a e holo He. 79° Hei. 1. 57 Kaul. a hiki i ke kahi Hei. mauka A. 14° Hei. 6. 38 Kaul. ma ke Kealoha ia mau awao a hiki i ko Kilauea. alaila He. 73 1/2 No. 3. 68 Kaul. a hiki i ka kahi fahi ma ia mau awao, i hoomakai o ka fahi e meku ana ke awawa, a me kahi Lipa ma ko Kilauea, a me Kealoha, a hiki i ka fohaku. o Kalouiki. alaila He. 79° Hei. e alo ana mauka o ka Loo o kahi ma a meku ke awao a me ke bi a ma ko Kalouiki, a hiki i kahi i hoomakai. Ma ia Ahana 2 Eka 18 1/4 Anana

Ahana 2. Kaha. Pahala. Chomaka ma ke kahi Hei. mauka o keia fahala ma ke kahi o ka fahala o Kailua, a e holo ma ia fahala A. 80 1/4 No. 1. 71 Kaul. a hiki kahi A. 93 1/4 Hei. 1. 45 Kaul. He. 86 1/4 Hei. 1. 71 Kaul. ma ka awao makai He. 9 3/4 No. 1. 45 Kaul. ma hoomakai. i ka aia hui o Kealoha a hiki i kahi i hoomakai. Ma ia Ahana He. kapahe Eka. J. P. Kalama

I ana

Kalawa. Kohala. Hawaii,
Mareki 22. 1851.



Enana i ka awao 579. 1/2.

1/2 205. 4 Kaulaha. luhia

1/2 205. 4 Kaulaha. H. o kahi luhia.

Wku Pau Ioa

\$ 5.00

W. H. Lee
G. M. Robertson
I. J. Smith
J. P. Kalanikakua

Honolulu Januari 1. 1851.

Ol. No. 10,486. Nauhanna.

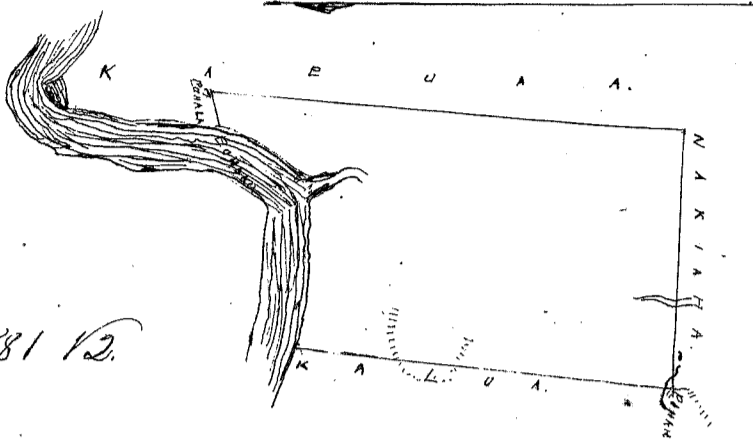
Kalawa. Kohala. Hawaii.

Ma Kalawa, Kohala, Hawaii.

Hoona ka ma ka fohaku. nui maabala, kahaka fahi avao Ho. ke tumo ma ka fahu, Kapua, a e pii iluna, ka lili fahi kahaka, a e holo A. 73 Ho. 1.34 Kaul. a hiki i ka fahi hope i kukulua mawaho. ka fuhata ma ka avo mauka Ho. 6 Ho. 21.11 Kaul. ma ka Kapua, ia maan avo a hiki i ko Makiha. A. 84 1/2 Ho. ma ka Makiha, e moke ana ke avo a hiki i ka fohaku. nui ma kala avo mauka, a e ke ata. 7.15 Ho. ma ka Kaha a hiki i ka fahu. lili ka fahi. Alaila holo ma ka fahi kahaka maalo, a hiki i ka fohaku kahi i hoona ka, Ma ia Ahana 17 Oka 338. Ahana 27 Kap.

J. P. Kalama
I ana

Kalawa. Kohala. Hawaii
Mareki 22, 1851.



Enana i ka avo 581 1/2.

1/2 = 4CS

8 Kaulahar 111 Kahi Inua

Wka Pau So

\$ 5.00

W. Lee

G. M. Robertson
Loane Li

Honolulu Januari 1, 1850.

J. H. Smith
J. Kekaulaha

Ol. No. 8678. Nahue.

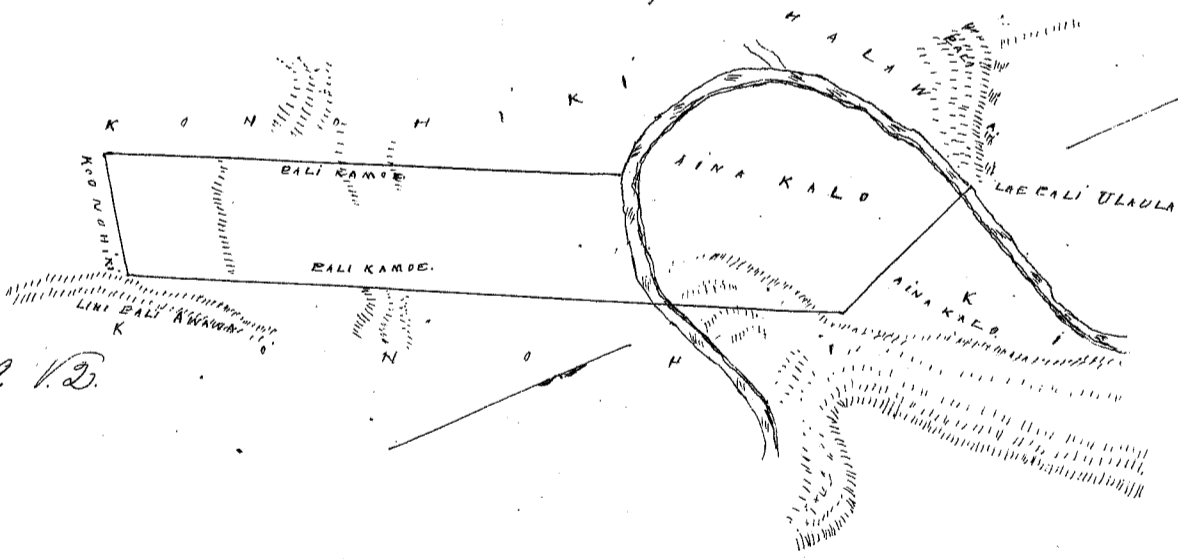
Aamakao. Kohala. Hawaii.

Kuleana ma Aamakao Kohala, Hawaii.

Hoona ka ma ka Laau Nui ma kumu fahi Hikiina, ke avo maalo. ke kahi Ho. maikai o keia avo, a e holo Ho. 26 1/2 Ho. 15.06 Kaul. ika e moke ana ke kahawai, a pii ana ka fahi kumu a hiki i ka fohaku i kukulua, ma ka lili fahi Ho. ke avo maalo. Aamakao. Alaila A. 75 Ho. 256 Kaul. ma ka avo mauka a hiki i ka fohaku i kukulua ma ke kahi Ho. mauka o keia avo, Alaila. A. 27 Ho. e kupo ana ka mauka i ka Lae fahi ulaula o Kalawa, e pii ana ana ka ika kahawai, iho fohaku ilalo ma ka fahi kumu e hahai ana i ua fahi Lae ulaula la a hiki i ke kahawai e ohi ana i keia. Alaila iho ika, ma ke kahawai a hiki i kahi i oloka. Alaila holo fohaku e moke ana ma So a hiki i kahi i hoona ka, ma ka Laau Nui. Ma ia Ahana 7 Oka

J. P. Kalama
I ana

Aamakao Kohala
Mareki 21, 1851.



Enana i ka avo 479 1/2.

1/2 = 2CS

4 Kaulahar 111 Kahi Inua

Wka Pau So

\$ 5.00

W. Lee

G. M. Robertson
Loane Li

Honolulu Januari 1, 1850.

J. H. Smith
J. Kekaulaha

Ol. No. 10,858. Pu-puka.

Maikapala. Kohala. Hawaii.

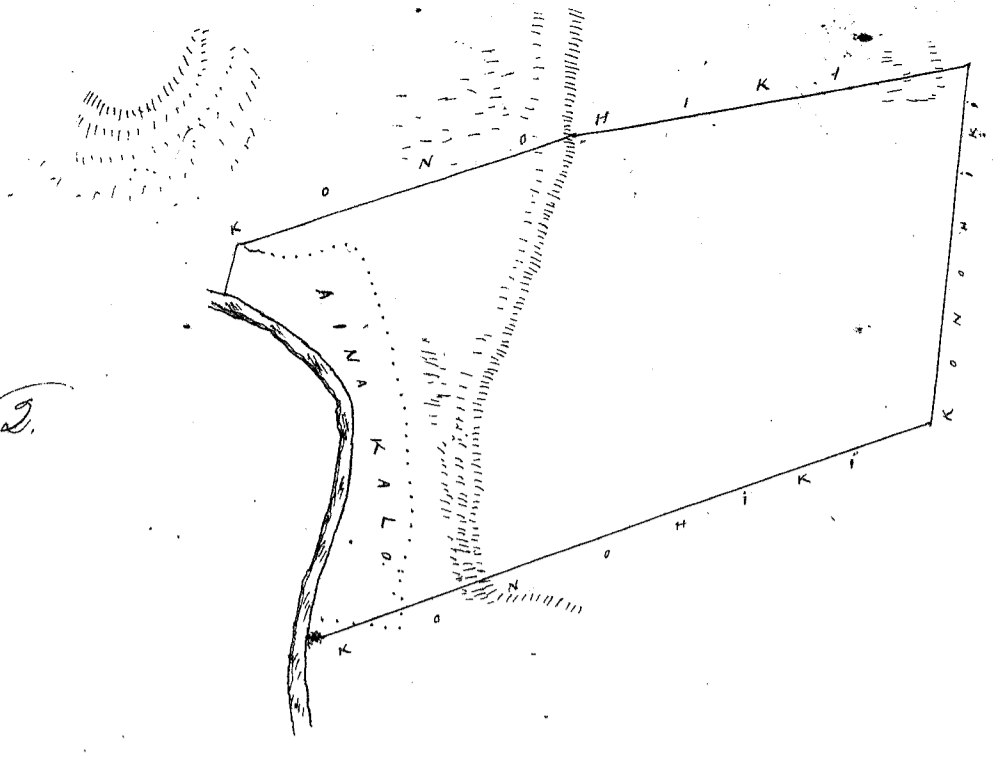
Ma Maikapala, Kohala, Hawaii.

Hoona ka ma ka fohaku. nui ma kapa kokoke i kahawai, a e holo Ho. 61 3/4 Ho. 383 Kaul. Ma ka ma ma wahi So hii aha ma ka fahi hoo a hiki i ka fahu ma ka lili fahi maalo Ho. 72 Ho. 9.76 Kaul. Ho. 5 1/2 Ho. 7.53 Kaul. a hiki fahu ma kahi avo ke kahi Ho. mauka, keia avo, A. 78 1/2 Ho. 8.46 Kaul. moke ana ka So ma ke avo, lili holo a hiki i ka lili fahi, A. 69 Ho. 7.35 Kaul. e iho ana ma ka fahi avo a hiki i ka avo ma kahi So ma kahawai. A. 10 Ho. 1 Kaul. a hiki i kahawai, Alaila ma kahawai a hiki i kahi i hoona ka, Puni ka Honolulu

J. P. Kalama
I ana

Ma ia Ahana 10 3/4 Oka

Makapala Kohala
Maraki 21. 1857.



Enama i ka arao 549 V.D.

1405.

4 Kaulahao Hookehi Iihoa.

Uku Pau Ioa

\$ 5.00

W. H. Lee

G. M. Robertson

Louise
J. H. Smith
J. Kekaulahao

Januari 1. 1850.

Pl. No. 991. Waimekolo.

Kalawa, Kohala, Hawaii.

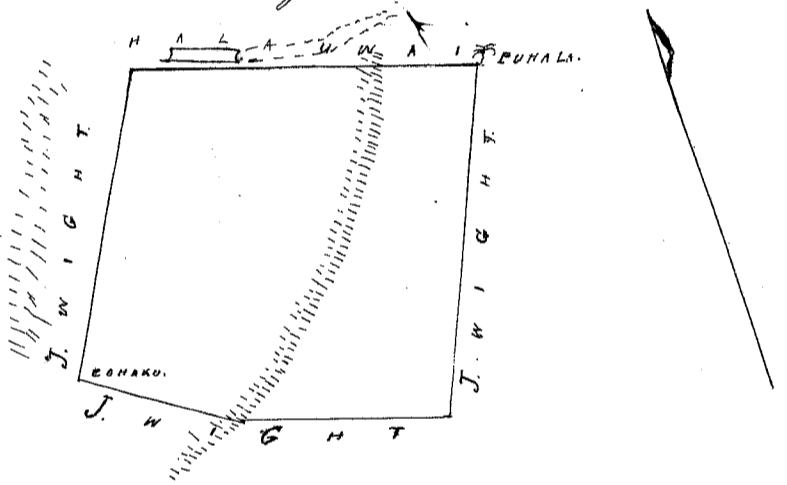
Ma Kalawa, Kohala, Hawaii.

O hoomaka ma ke kahi e pili ana me na kahi o Kalawai, Kealoa, a me J. Wight ma ka arao mauka, ke ala hile loa ma kahawai, a e holo He. 14 Hei. 7.60 Kaul. meku ana ka ala a me ke awawa ma ko Kalawai, a hiki i ka pukahele ma Kealoa, a me Wight. Alaila He. 23 1/4 Hei. 7.57 Kaul. a hiki i ke kahi Hei. mauka o keia A. 7 1/2 Hei. 4.42 Kaul. ma ka arao mauka a hiki i ka kahi kae pali awawa. A. 56 Hei. 3.70 Kaul. iho ma ke awawa a hiki i ka pukahele maalele ma kape Hei. o ke awawa kahawai. Maitaita aku, e pili ana ia mau arao me ke Wight. a ma keia, a hiki i kahi i hoomakai, Ma ia Apiana 5 Eka 7.26 Anana.

J. F. Kalama
I ana

Kalawa, Kohala, Hawaii
Maraki 22. 1857.

Enama i ka arao 607 V.D Awards.



1405.

4 Kaulahao Hookehi Iihoa.

Uku Pau Ioa

\$ 5.00

W. H. Lee

G. M. Robertson

Louise
J. H. Smith
J. Kekaulahao

Januari 1. 1850.

Pl. No. 8718. Kaloiki

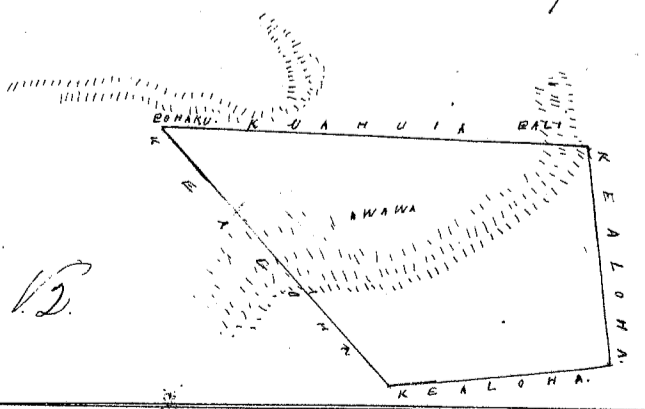
Kalawa, Kohala, Hawaii.

Ma Kalawa, Kohala, Hawaii.

O hoomaka ma ka pukahele hunahele ma kahawai, a e holo Hei. 32 1/2 Hei. 7.70 Kaul. ma ke awawa a hiki i ka pukahele, Hei. 8 1/2 Hei. 4 1/2 Kaul. a hiki i ke kahi Hei. mauka o keia A. 4 1/2 Hei. 4.63 Kaul. ma ko Kealoa ia mau arao, a hiki i ke Kealoa ma ke ala ma ke kahi pali awawa, a hiki i kahi i hoomakai, Ma ia Apiana 3 Eka 501 Anana. 13 Kape. J. F. Kalama
I ana

Kalawa, Kohala, Hawaii
Maraki 22. 1857.

Enama i ka arao 585 V.D.



1405.

4 Kaulahao Hookehi Iihoa.

Uku Pau Ioa

\$ 5.00

Januari 1. 1850.

J. F. Kalama
I ana

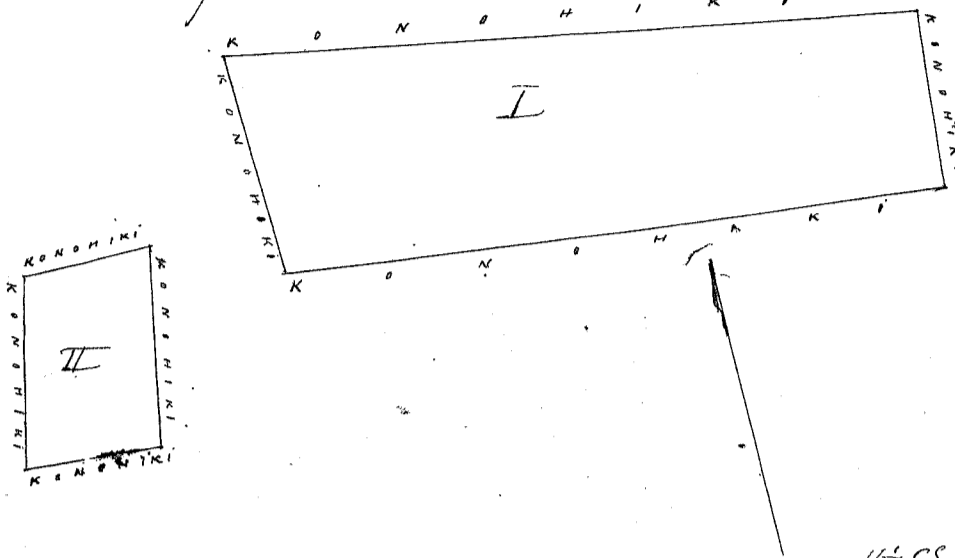
Ma Kukunipahu, Kohala, Hawaii.

Ahana 1. Aina Mahiai, Chomaka ma ka puka ma ke kahi Ke. mauka o kia aina, a e holo A. 83 3/4' No. 21.13 Kaul. ma ke Konoheki, a hiki i ka pahu ma ka puka. A. 5' No. 7.09 Kaul. ma ke Konoheki ma ka aoa makai a hiki i ke kahi Ke. makai, He. 79 3/4' He. 22.11 Kaul. pui ana ika ma ke Konoheki, a hiki i ke kahi Ke. mauka ma ka puka. Malaila aku, a hiki i kahi i hoomakai. Ma ia Ahana 13 Eka 586 Anawa 30 Kapua.

Ahana 2. Tehale. Chomaka ma ke kahi Ke. mauka o kia paha, a e holo He. 13 1/4' He. 2.13 Kaul. kahi, He. 72 30' No. 1.43 Kaul. kahi A. 10' No. 2.05 Kaul. kahi A. 66' He. 1.36 Kaul. a hiki i kahi hoomakai. Ma pui i ke Konoheki. Ma ia Ahana 550 Anawa 33 Kapua.

S. P. Kalama
Iana

Kukunipahu, Kohala, Hawaii
Maraki 28. 1851



E ana i ka aoa 467.12.

13 56 40
350 13
17 73 63

Ahana 2

1/2 CS. Hookahi ke Laha Kaula

1/2 CS. 6 Kaula - Hookahi Laha

Wai Pau Loo

\$5.00

W. Bee
G. M. Robertson
Loane Li
J. H. Smith
J. Kekaulaha

Honolulu, Januari 1. 1850.

Ahana 1. Aina Mahiai ma Waiafuka, Kohala. Chomaka ma ka pahu ma ke kua o ka Hale o Naha, a pui ana ma ke kahi Paha, a ma Inaina, a e holo A. 7 1/2' He. 9.53 Kaul. ma ke Paha, a hiki i ka pahu ma ke aku o Auana. Li koke i ke ala, Alaila He. 81' He. 5.52 Kaul. (Ma 2.21 Kaul. hiki i ke Lohi Palina, Ma 4.20 Kaul. pui ana ke Lohi Palina, 2.35 Kaul. ka Loo, a ma ke Lohi, a hiki i ka pahu ma ke ala ma ka pahu o Waiafuka, ma Auana, Alaila He. 19' No. 6.61 Kaul. pui ana ma auana a hiki i ka pahu. Li koke ma ke kua o ka Hale Laha o Naha, Alaila He. 23 1/2' No. 3.41 Kaul. ma Auana, a hiki i ka puka, ma ke kahi Ke. makai o ke Inaina, Alaila A. 76 1/2' No. 6.21 Kaul. ma ia aina ma ke Lohi a hiki i kahi i hoomakai.

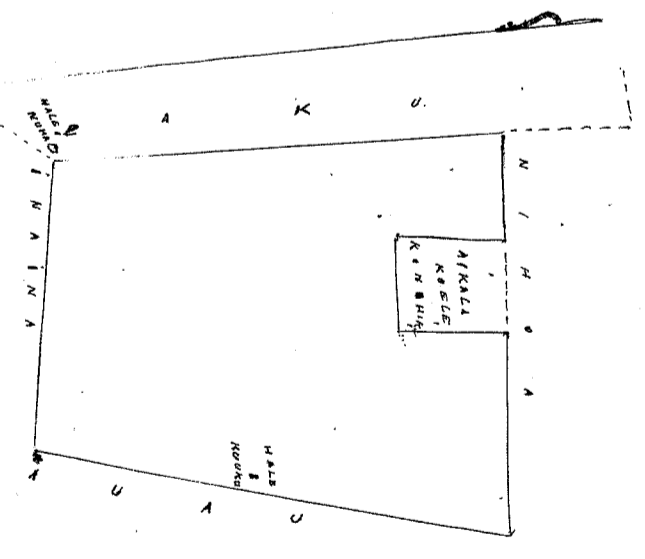
Ua hoo ke koke Palina o ke Konoheki. Ma ia Ahana aina 666/100 Eka
Ma Kamaiali 666/100 Eka. Ma Konoheki 46/100 Eka.

S. P. Kalama

Iana

Waiafuka, Kohala,
Maraki 11. 1851.

E ana i ka aoa 477.13.



1/2 CS.

4 Kaula Hookahi Laha

Wai Pau Loo

\$5.00

W. Bee
G. M. Robertson
Loane Li
J. H. Smith
J. Kekaulaha

Honolulu, Januari 1. 1850.

C. No. 3598. Kuapanapanau.

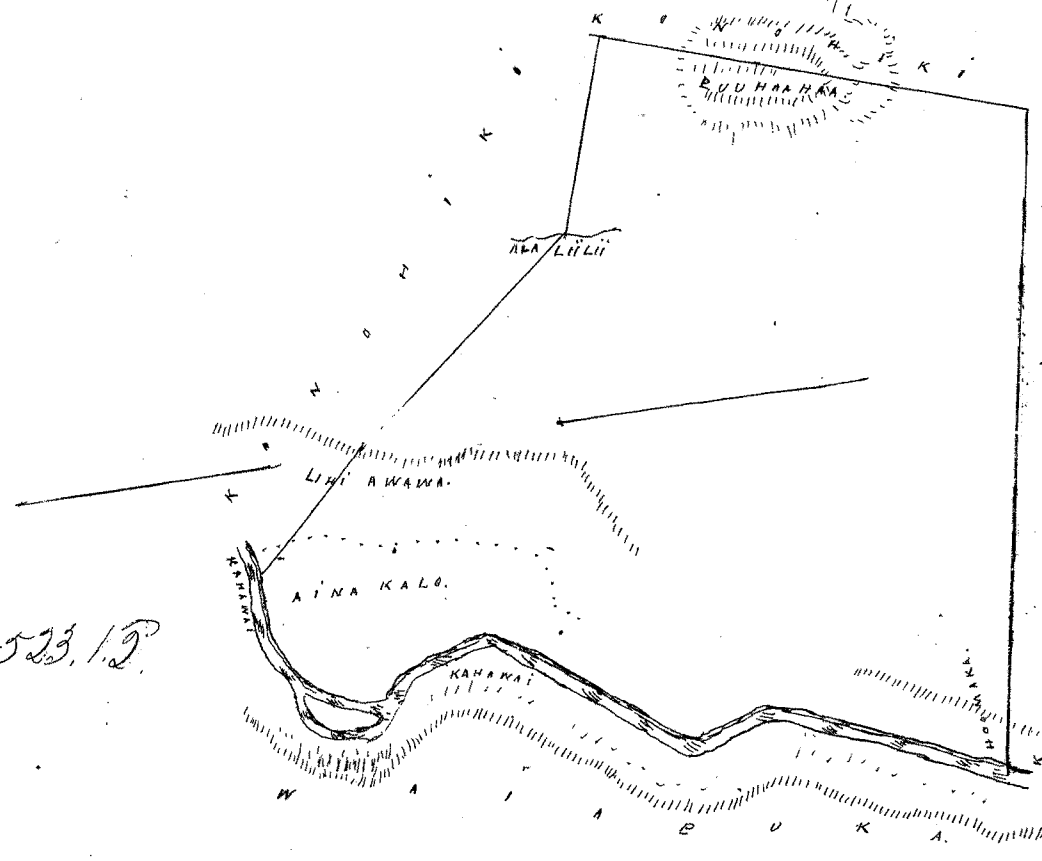
Niuli, Kohala, Hawaii.

Ma Niuli, Kohala, Hawaii. E hoomaka ana ke kahi Hei, makai o keia aina ma kapa Hei, o ke kahawai i ka pohaku nui, pui ana mailaila mai i kekahi pohaku ma kapa Ho, o ke awawa kahawai, a i holo A. 80° Ho. 13.40 Kaul, a hiki i ke kahi Ho-makai; Alaila He. 17 1/4 Ho. 9.19 Kaul. pui ana ma kahi pui kaahaa, a hiki i ka pahu manuka aka. kahi Ho-manuka o keia. Alaila He. 72 1/4 Ho. 4.28 Kaul. a hiki i ka pahu ma ke ala lili. Alaila He. 38 1/2 Ho. 6.29 Kaul. a hiki i ka lili awawa; Alaila He. 43° Ho. 3.38 Kaul. iho ana kapa awawa a hiki i kahawai. Alaila holo ma ka lili Ho, o ke kahawai, a hiki i kahi i hoomakai. Ma ia Apana 11 E ka 96 2/10 Anana

J. P. Kalama
I Ana

R 7338

Niuli, Kohala,
Maraki 14, 1851.



Onana i ka ao 523.12.

1/2 - 268.

4 Kaulahao 400 kahi Iniba

Wm Tan Lee

\$5.00

H. Lee

Mr Robertson
James B.

J. H. Smith

J. Kaulahao

Honolulu Januari 1, 1850.

C. No. 10.359. Puaaloa.

Aamakoa, Kohala, Hawaii.

Kuleana ma Aamakoa, Kohala, Hawaii.

Apana 1. Aina, Mak. E hoomaka ana ke kahi Komohana, makai o keia aina ma kapa Hehina, o ke kahawai o Aamakoa, a e holo He. 41° Ho. 1 Kaul. 57 1/2 Kapua, ana ke ke Komohana, a hiki i ka awai; Alaila He. 52° Ho. 1 Kaul. 58 1/2 Kap. a He. 28 1/2 Ho. 1 Kaul. ana ka awai ma ka aina waiohale, a A. 52° Ho. 46 1/2 Kap. ma ka aina waiohale, a hiki i kahawai; Alaila ma kahawai a hiki i kahi i hoomakai. Ma ia Apana 482 Anana 32 Kapua.

J. P. Kalama
I Ana

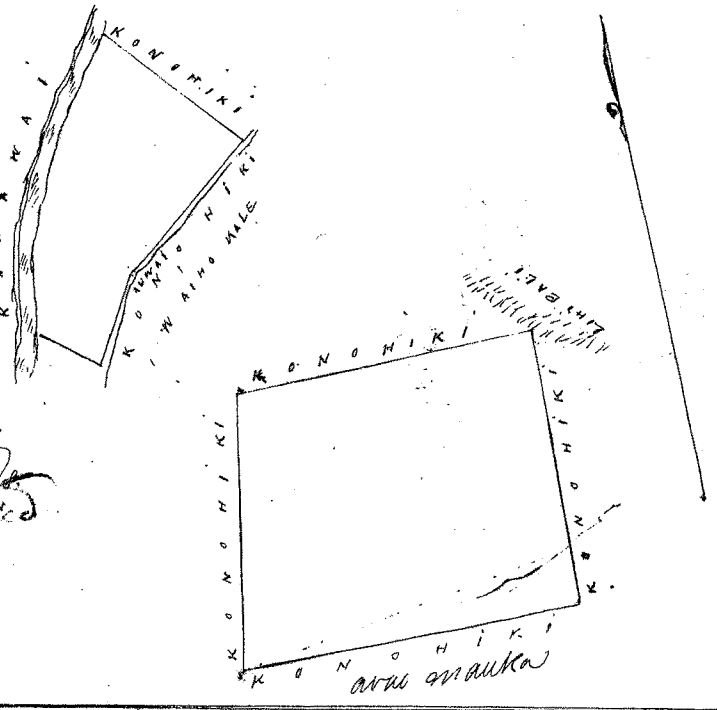
Okatota 27, 1849.

Apana 2. Aina Kula. E hoomaka ana ka lili pahi. Aamakoa, ma ka pohaku i hoitonai, ma ke kahi Hei, makai o keia aina, a e holo i ke Ho. 6 Kaul. 42 Pautu. a hiki i ka pohaku i kukuhia, ke kahi Komohana makai o keia aina; Alaila He. 11 1/2 Ho. 5 1/4 Kaul. ana ka awa Ho o keia a hiki i ke kahi Ho-manuka ma ka pohaku i kukuhia; Alaila He. 7 Kaul. 28 Pautu ma ka awa manuka e moke ana i ke ala loa, a hiki i ka pahu pohaku. Alaila i kahi i hoomakai. Ma ia Apana 482 Anana 23 1/4 Eka

J. P. Kalama
I Ana

Aamakoa, Kohala,
Maraki 21, 1851.

1/2 - 268.
2 Kaul Iniba



482 A
22,907
1389
1210
179

Onana i ka ao 551. J. D. Awarde
(Cancelled)

1/2 - 268.

4 Kaulahao Iniba

Wm Tan Lee

\$5.00

H. Lee

Mr Robertson
James B.

J. H. Smith

J. Kaulahao

Honolulu Januari 1, 1850.

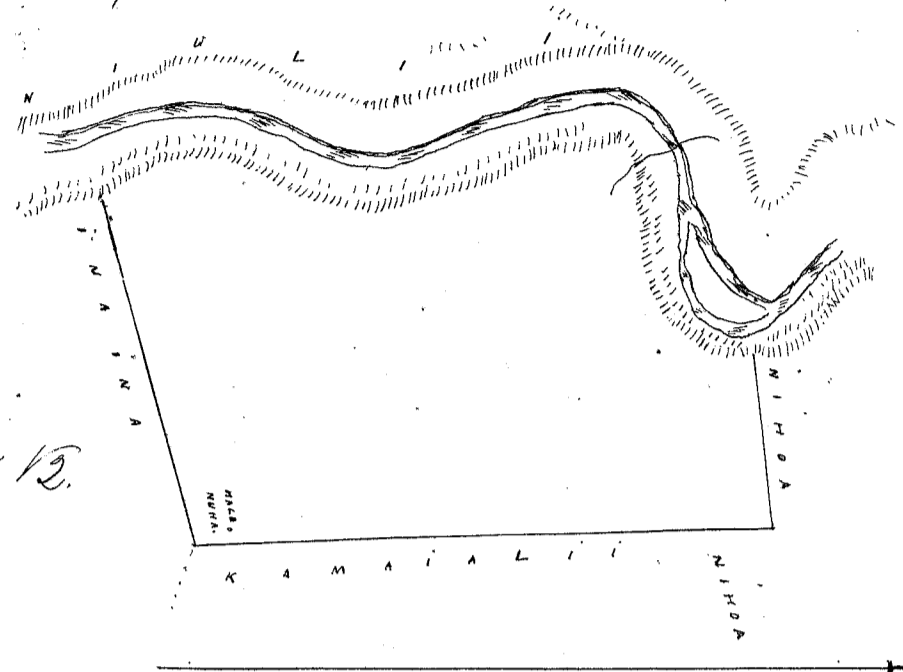
C. No. 10,856. Paka.

Waiafuka. Kohala Hawaii.

Kea Waiafuka. Kohala. Moku-puni. Hawaii.
 E hoomaka ma kahawai, a e fii ana me ke Inama ma ka pali, a hiki i ka pohaku haitouaia x mawaena o ka aao o ka pali. Mailaila mai ke 81^o fii ana a hiki i ka pahua ma ka hanahanai, a e holo ana A. 84¹/₂ Hei: 6, 72 ma ko Inama, a hiki i ka pahua ma ke kua. o kahi Hale o Naha, Alaila A. 7¹/₂ Hei: 13¹/₄ Kaul. ma ko Kamaiaki. a me Naha, a hiki i ka pahua pohaku. ma ka A. o ka pahala Kahiko. Malo i hina, ke kahi Hei: makai o kua ana Alaila A. 86¹/₄ Hei: 3. 65 me 30 Pauku hiki i kumu pali Malo, Alaila holo ma ke kahawai me fii ana iuka, a hiki i kahi i hoomakai, Maloko o ia Apana ana 10 Eka 363 Anana,

S. P. Kalamana
 I ana

Waiafuka Kohala,
 Mawaki 11. 1857.



Emana i ka aao 545. 12.

1/2 - 2 CS.

4 Kaulaheo H. o kahi. Iuka

Wm Pau So

\$ 5.00

W. Hee
 G. M. Robertson
 L. Anadi
 J. H. Smith
 J. Kaulaheo

Honolulu Januari 1. 1857.

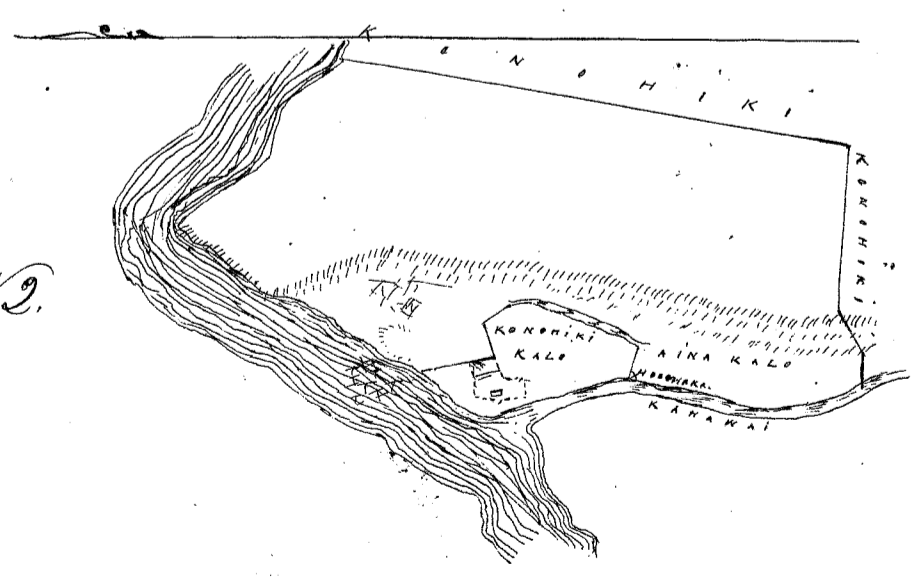
C. No. 9557. Moku-puni.

Makapala. Kohala. Hawaii.

Kea Makapala. Kohala. Hawaii.
 E hoomaka ma kahawai - e fii ana me ke Kouhiki. Hei: 75 Hei: 1 Kaul. a hiki i ka auwai. Alaila iho i kahi ma ka auwai, a hiki i ka pohaku ma kapa o ia auwai hokoke i kua ana, A. 43^o Hei: 80 Pauku. moku ana kahi iho ma ka auwai a hiki i kua ana, Hei: 72¹/₄ Hei: 90 Pauku. a hiki i kua ana e kua ana ma ka Hale paale A. 13^o Hei: 2, 39 Kaul. ma ka pahua pahua. a hiki i kahi Hale maloko, A. 11¹/₂ Hei: 1 Kaul. maloko o ka pali, a hiki i kahi pa pali Alaila, A. 28^o Hei: 4, 41 Kaul. fobolei e fii ana i ka pali Kiki, a hiki i ka pahua, Alaila holo ma ka pali pali o luma, a hiki i ka pahua i kua ana iho pali - Hei: 11¹/₂ Hei: 8, 98 Kaul. fii ana iuka hiki pohaku - Hei: 8¹/₂ Hei: 7, 28 Kaul. a hiki i ka kahi Hei: maui ka, o kua, A. 86¹/₄ Hei: 5, 12 Kaul. hiki iho pali - Hei: 61³/₄ Hei: 1, 46 Kaul. iho kapakahi ma ka pali a hiki i ka pohaku. me ma ka kahi pali maloko iho. Hei: 80¹/₄ Hei: 1, 20 Kaul. iho ana i lalo o ka pali hau. a hiki i kahawai, Alaila ma kahawai, a hiki i kahi i hoomakai, Puni i ke Kouhiki, Ma ia Apana. 14¹/₂ Eka

S. P. Kalamana
 I ana

Makapala Kohala. Hawaii,
 Mawaki 20. 1857.



Emana i ka aao 509. 12.

1/2 - 3 CS.

6 Kaulaheo H. o kahi. Iuka

Wm Pau So

\$ 5.00

W. Hee
 G. M. Robertson
 L. Anadi
 J. H. Smith
 J. Kaulaheo

Honolulu. Januari 1. 1857.

C.L. No. 8747. Kauhane.

Niuli. Kohala. Hawaii.

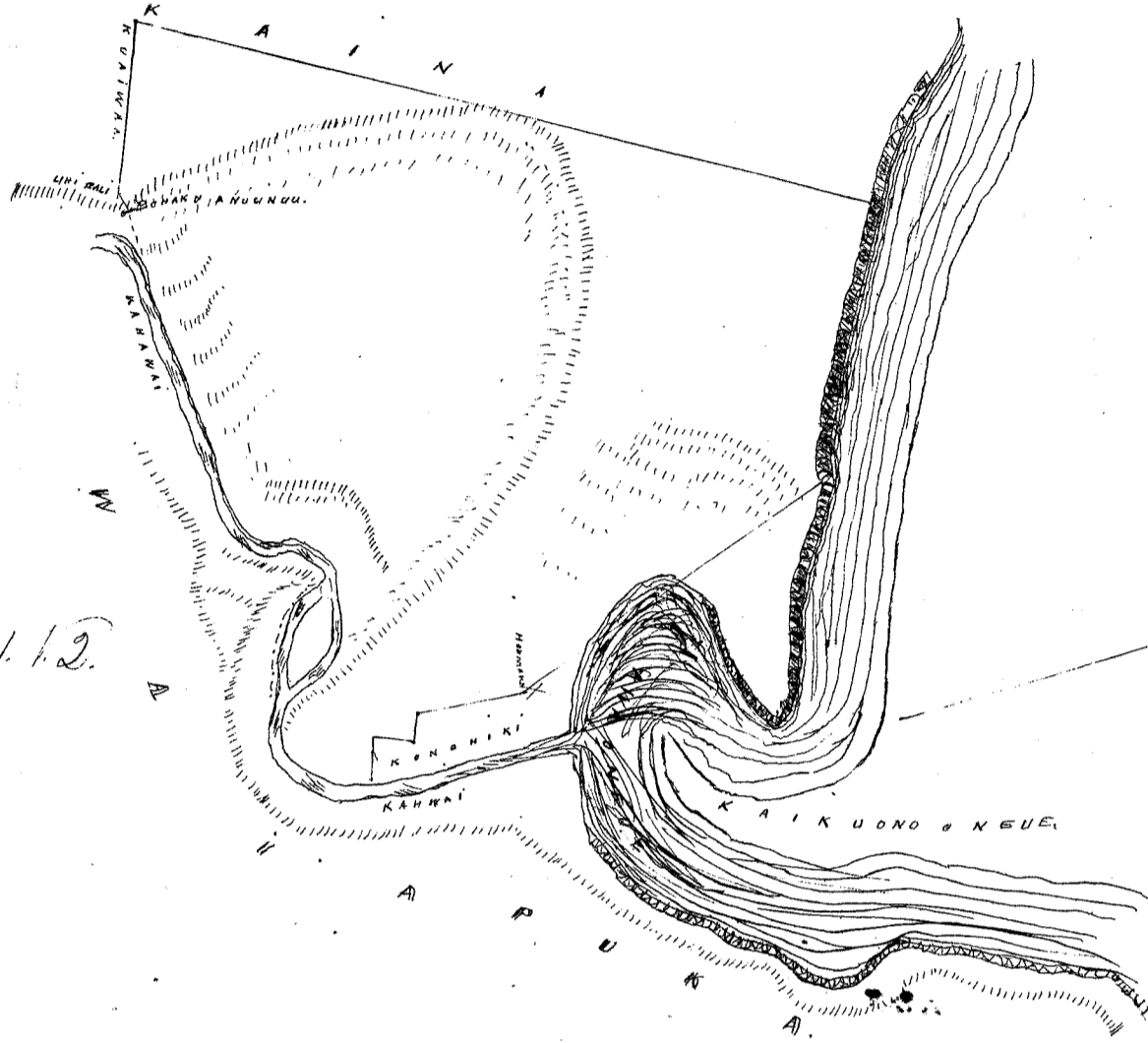
Ma Niuli. Kohala. Hawaii.

O hounaka ma ka pohaku kiki no ka Hale o Nukuanui i waivahia, i Nuiamoku, a e holo Ho. 10 3/4 No. 228 Kaul. kiki; - Ho. 68 1/2 Ho. 53 paaku. a hiki kiki analoto. ka pa a Ho. 30 1/4 No. 88 paaku. Ho. 69 1/2 Ho. 92 paaku. a hiki i kahawai; - alaila fii iuka ma ke kahawai mauna o Niuli ma Waiafuku, a hiki i ka pohaku hoaitouia ma kahawai e kufou ana i ka pohaku lili amunuu ma ke Ho. o ka pali awawa, me ka moe ana o ke kahawai; - fii ana ka pali a hiki ia pohaku. a hiki i ka pahua ma ka lili pali awawa fii ana me ka pua i olelo ia no Kuaivaa; - alaila A. 69 No. 372 Kaul. ma Kuaivaa a hiki i ke kiki e fii ana me ka palena o ka aina o Kaina; - alaila A. 30 1/2 Ho. 16.29 Kaul. ma ke Kaina a hiki i ka pohaku ana ka lili pali kahakai; - alaila holo ma ka lili pali kahakai ma ka Lina o Kua. a hiki i ka pahua pohaku ana kahi e iho ana; - alaila Ho. 18 Ho. iho ana moke ka lili Kaituono, a hiki i kahi i hounakai, Ua funi i ke Konoitiki; - me Kuaivaa a me Kaina, Ma ia Ahana aina 15 1/2 Eka

J. P. Kalama

I. Ana

Niuli Kohala
Maraki 13. 1857.



Enana i ka awa 521. 1. 2.

1/2 2. 65.

1/2 Kaulaas. Hoohehi Inika

Uka Pau Ioa

\$5.00

W. H. Bee

G. M. Robertson

Samuel

J. H. Smith

J. Kaulaas

Honolulu Januari 1. 1857.

C.L. No. 10.860. Puhiaialii.

Niuli. Kohala. Hawaii.

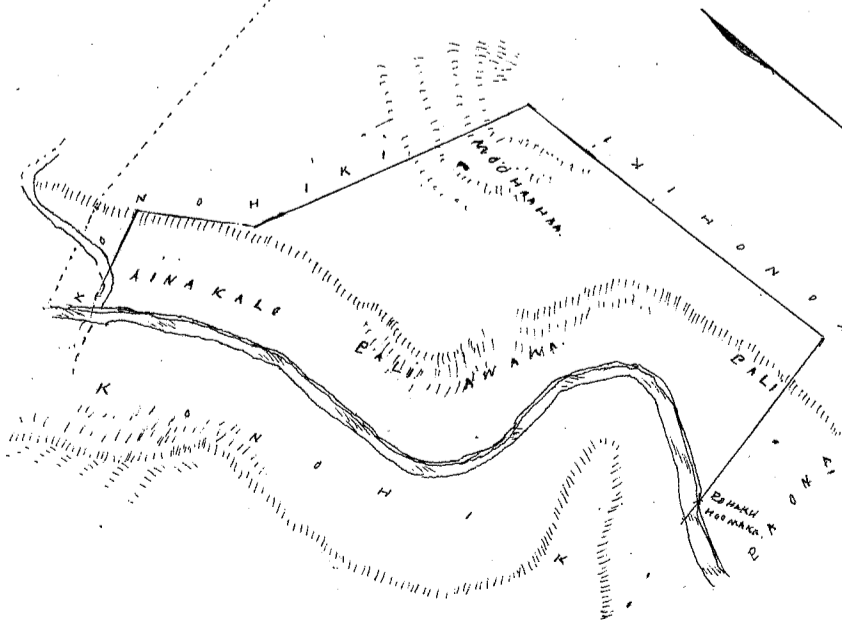
Ma Niuli. Kohala. Hawaii.

O hounaka i ka pohaku ma kahawai ma ka palena Pona, a e holo A. 86 1/2 Ho. 4.74 Kaul. a fii i ka pali hau ma ke Pona. a hiki i ke kiki Ho. mauna o Kua; - alaila A. 2 1/2 No. 7.92 Kaul. iho ana a hiki i ka pahua analoto ai o kahi moe haaha; - alaila A. 75 No. 6.37 Kaul. analoto ana ka moe e iho ana a hiki i ka lili pali awawa; - A. 34 No. 2 1/2 Kaul. ma ka lili pali. Alaila Ho. 76 No. 2.16 Kaul. iho ana ana ka pali a hiki i ka pohaku hoaitouia ma kahawai; - alaila ma kahawai, ma ke ke Konoitiki ia maunawa a hiki i kahi i hounakai, Ma ia Ahana 6 Eka 76 2 3/4 Ana

J. P. Kalama

I. Ana

Niuli Kohala
Maraki 14. 1857.



Enana i ka awa 553. 1. 2

1/2 2. 65.

1/2 Kaulaas. Hoohehi Inika

Uka Pau Ioa

\$5.00

W. H. Bee

G. M. Robertson

Samuel

J. Kaulaas

J. H. Smith

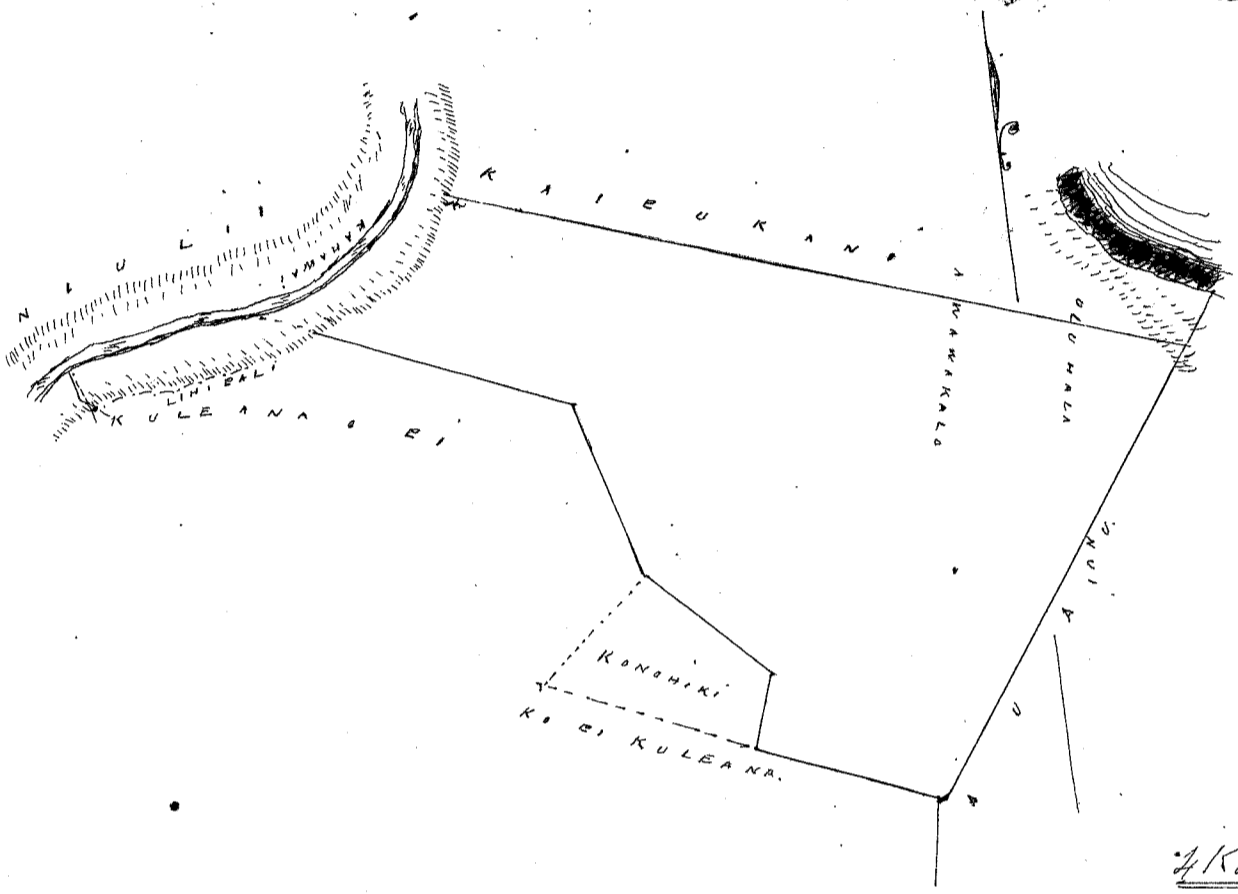
Honolulu Januari 1. 1857.

Ahuna Aina Mahi ma Waiafuka, Kohala, Moku o Hawaii,
 E hoomaka ma ke kahi Hei mauka o keia aina pili ana me ko Pi, a e holo A. 69° No. 4 Kaul. a hiki i ka Ahuna ana
 o ke konoiki; Alaila A. 17° Hei, 153 Kaul. a hiki i ka pahu ma kahi kapa awawa, a A. 46 1/2° No. 337 Kaul. ma kahi ala awawa
 aina kato, a hiki i ka pahu e pili ana me ko Pi, Alaila A. 17 1/2° No. 386 Kaul. a hiki i ka pahu ma ke kua o ka Hale
 o Pi. Alaila A. 67 3/4° No. 578 Kaul. a hiki i ka pahu ma ke kahi pili awawa, alaila holo iho ana ka kahi pili awawa
 ma ke kua pohaku ana a hiki i ka pohaku Hei, o ma pohaku Ekohi ma ke kahi pili i ke ala iho Kahuhi, Alaila iho
 ilalo ma kahi e kua ana ka pohaku nui, a hiki ilalo o Kumu pili, Malaila aku i kahawai, alaila iho ika ma
 kahawai, a hiki i kahi malalo iho, ka pahu palena o Waiafuka, Alaila pili pili ana o ka pili a hiki i ka
 pahu ala pili ana me ko Waiafuka, Alaila Hei, 71 3/4° Hei, 12, 27 Kaul. a mihi ke awawa kato hiki ma ko Waiafuka
 a hiki i ka pahu malama aku o kahi awawa fapau, a Hei, 68° Hei, 3, 65 Kaul. malalo o ka uluhala me Waiafuka,
 a hiki i ka pahu pohaku ma ke palena o Anan mauka a, ka pili kahawai, alaila Hei, 34° No. 10, 80 Kaulahao
 pili ika malalo o ka uluhala ma ke palena, Anan a hiki i kahi i hoomakai, Ma ia Ahuna 11 Oka 1106
 Anana 16 Kapuai.

S. P. Kalamo

Waiafuka, Kohala,
Mauka 12, 1857

Coma i ka awa 639.13
Awards.



1/2 - 2CS

4 Kaulahao Hookehi, Iuka

Wm. P. ... \$5.00

W. H. Lee
G. M. Robertson
L. ...
J. H. ...
J. Kaulahao

Honolulu January 1, 1850.

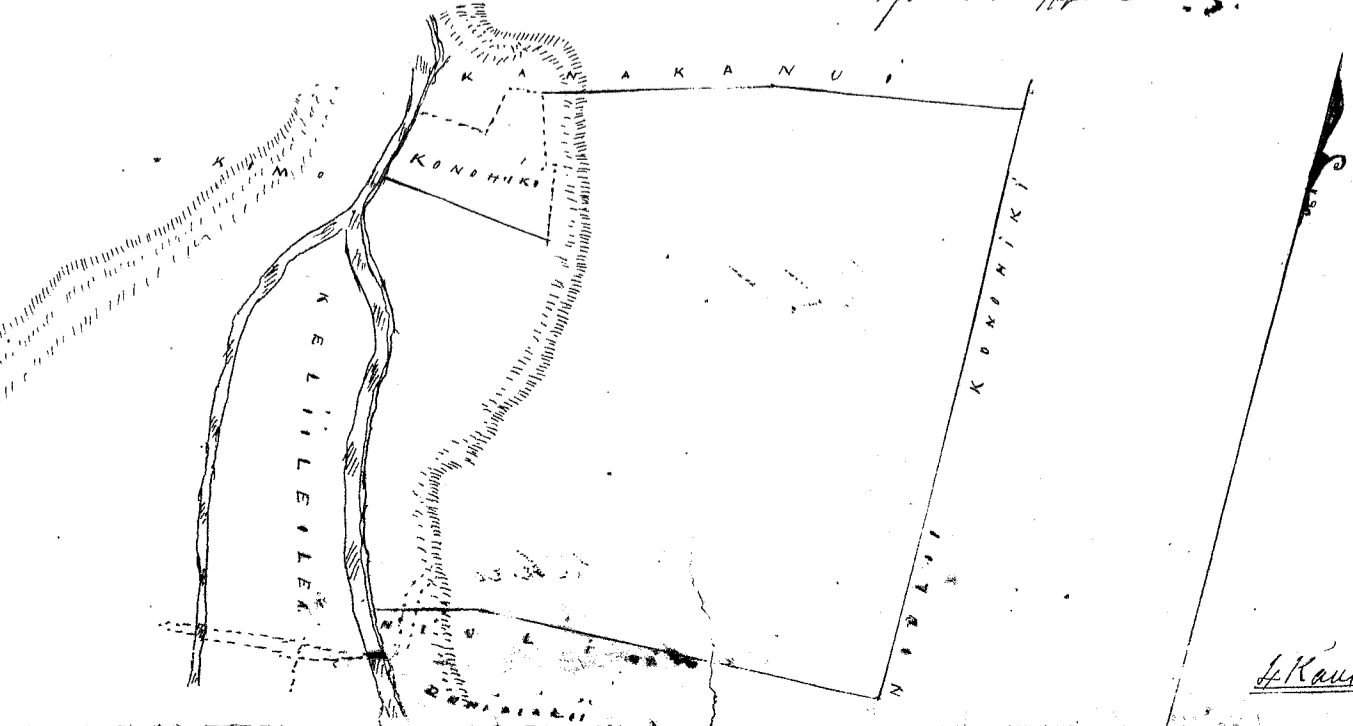
Ma Maakapala, Kohala, Hawaii.
 E hoomaka ma ke awa makai iho o ka pohaku nui makai iho o ka anana kahawai, ma ka aina o Kimo a me ke konoiki
 a e holo Hei, 82 3/4° Hei, 3 Kaul. 68 Pahu. mihi ke konoiki, a hiki i ka kahi o ka aina kua, alaila holo ika ma
 kahi o ka aina pili me kua ana o ka aina o konoiki a hiki i ka Laau Koulu e kua ana me ka nui ma ke palena o Kama
 Kama, alaila A. 74° Hei, 4 Kaul. 79 Pahu. mihi a hiki i ke kahi Hei, 81 1/2° Hei, 5 Kaul. 34 Pahu. ma ke
 Kana Kama iho ana awa, a hiki i ka pohaku i kulu ana ma ke kahi Hei, Hei, makai, o kua - a Hei, 1° No. 12 Kaul. 92 Pahu.
 ma ke konoiki me kua ana, a hiki i ka pohaku i hoomakai ma ke kahi Hei, mauka o kua, a Hei, 89° No. 8 1/2 Kaul., a hiki i
 ka pohaku a me Laau nui ma ke kahi pili, malama ma o ke ala iho, a Hei, 76° No. 2, 00 Kaul. iho ma ke pili o kua ana
 i ke alanui ma ke konoiki, a hiki i ka pohaku i hoomakai ma kahawai, e pili ana me ke konoiki, alaila iho ika ma
 kahawai ma ke konoiki a me Kimo, a hiki i kahi i hoomakai. Ma ia Ahuna 13 7/8 Oka.

S. P. Kalamo

Iuka

Maakapala, Kohala,
Mauka 17, 1857

Coma i ka awa 589.12
Awards.



1/2 - 2CS

4 Kaulahao Hookehi, Iuka

Uku Pau Loa

\$ 5.00

W. Hee
Gm Robertson
Louis
J. H. Smith
J. Kekaulaha

Honolulu Januari 1. 1850.

Cl. No. 10101. Moaia.

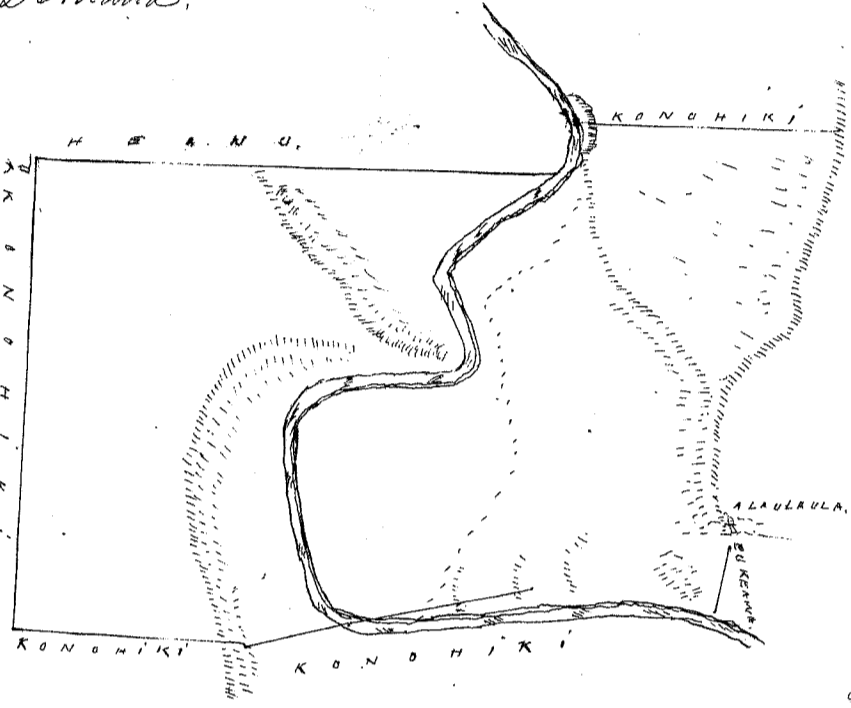
Makapala. Kohala. Hawaii.

Ma Makapala. Kohala. Hawaii.
O hoomaka ana kahawai i piti ana ma ke Heanu, i maue ana A. 81 1/2 No. e holo ana iluna i ka pahi a hiki i ka pahu i kukuhiwa, ma ke pahi i ka hiki maue hookehi ana. holo aku. 4.57 Kaul. ma ke Heanu ia maue holo ana a hiki i ka pahu hiki i ka maue maue o Heanu. Alaila Ho. 10 No. 11 Kaul. ma ke aiaa i ke Konoheki. Ho. 79 1/4 Ho. 4.92 Kaul. a hiki i ka pahu hiki pahi awawa kahawai i ka hiki maue ana iho ilalo a hiki i kahawai. holo ika ana kahawai, a hiki i ka pohoaka ma ke huli maue o kahi ala ulaula alalo iho. Alaila pui aku ma ke aiaa maue a hiki i ka pui puke ana ma ke ala ulaula. Alaila iho ika ma kahi hiki pahi i ka maue ka pohoaka. a hiki i kahi huihaku pono ma ma ke kahawai amalala maue a e o ka Luan Luan ike. Alaila iho ka maue ilalo a hiki i kahi pahi ika maue i piti ana ma kahawai maue, huihaku pohoaka alalo amalala aku ma kahawai. a hiki i kahi i hoomaka. Ma ia i Hoana 15 Eke. 1052 Anana.

J. P. Kalama
J. Ma

Makapala. Kohala. Hawaii
Maraki 21. 1851

Onana i ka aiaa 529. 12 Awards.



J. Kekaulaha Hoohahi Iuka

Uku Pau Loa

\$ 5.00

W. Hee
Gm Robertson
Louis
J. H. Smith
J. Kekaulaha

Honolulu Januari 1. 1850.

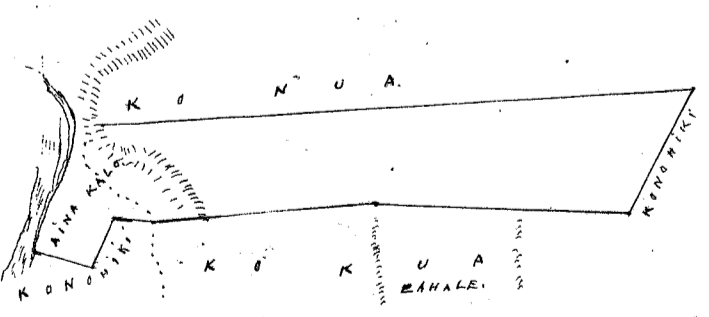
Cl. No. 8896. Hanakamui.

Makapala. Kohala. Hawaii.

Ma Makapala. Kohala. Hawaii.
O hoomaka i ka pohoaka hooilonaia ma kahawai ma ke Nua. Alaila pui ae ma kahi pahi, a hiki i kahi pohoaka ma hooilonaia a e holo. A. 76 1/2 Ho. 12.55 Kaul. ma ke Nua, a hiki i ka pohoaka hiki. Alaila Ho. 17 No. 2.96 Kaul. ma ke aiaa o ke Konoheki, a hiki i ke Nua aiaa. Alaila Ho. 81 1/2 No. 5.34 Kaul. a hiki i ke hiki o ka pui ma ke aiaa Ho. 74 No. 4.79 Kaul. hooiho ana a hiki i ke Luan Luan ma hooilonaia o ke aiaa. Ho. 82 No. 73 Pakaia, a hiki i ke hiki o ke hooi. a Ho. 7 1/2 No. 1.05 Kaul. hiki i Ho. 128 Kaul. ma ke Nua a ma ke Konoheki, ia maue aiaa, a hiki i kahawai. Alaila ana kahawai, a hiki i kahi i hoomaka. Ma ia i Hoana aiaa 3 Eke 1016 Anana 14 1/2 Kapuaia.

J. P. Kalama
J. Ma

Makapala. Kohala
Maraki 18. 1851



J. Kekaulaha Hoohahi Iuka

Uku Pau Loa

\$ 5.00

W. Hee
Gm Robertson
Louis
J. H. Smith
J. Kekaulaha

Honolulu Jan 2. 1851.

Pl. No. 6591 B. Pihahi.

Honofoou. Kohala. Hawaii.

Ma Honofoou Kohala Hawaii.

E hoomaka ma ke kahi ko. ana kai o kua aina, ma ka kahi ko. ke auwaa, a e holo Ho. 88. Ho. 26. 10 Kaul. ma ke kono hiki a hiki i ke kahi kookole i ko Hachoo. a me ke kahi auwaa o Kapuaa, Ho. 14. Ho. 6. 88 Kaul. ma ka kahi auwaa a me kahi patahalaha, a hiki i ka paku Ho. 83 1/2 Ho. 15. 92 Kaul. ma ke kono hiki a hiki i ka paku makai o ka Ho. kookole i ka kahi auwaa, A. 86 1/2 Ho. 5. 81 Kaul. a me ka auwaa hiki paku ma kela auwaa ma ka kahi pali. Ma ka i kahi i hoomakii, Ma ia a pama 19 Oka 7. 74 a ma 15 Kapuaa.

S. P. Kalama

Jana

Honofoou Kohala Hawaii
Maraki. 26. 1851.



1/2 368.

6 Kaulaha Hookahi In.

Wau Pau Soa

\$ 8. 11

M. Bee

Gm Robertson

Louise

J. H. Smith

S. Kekaulaha

Honolulu June 9. 1851.

Pl. No. 7813. Kapulu.

Niuli. Kohala. Hawaii.

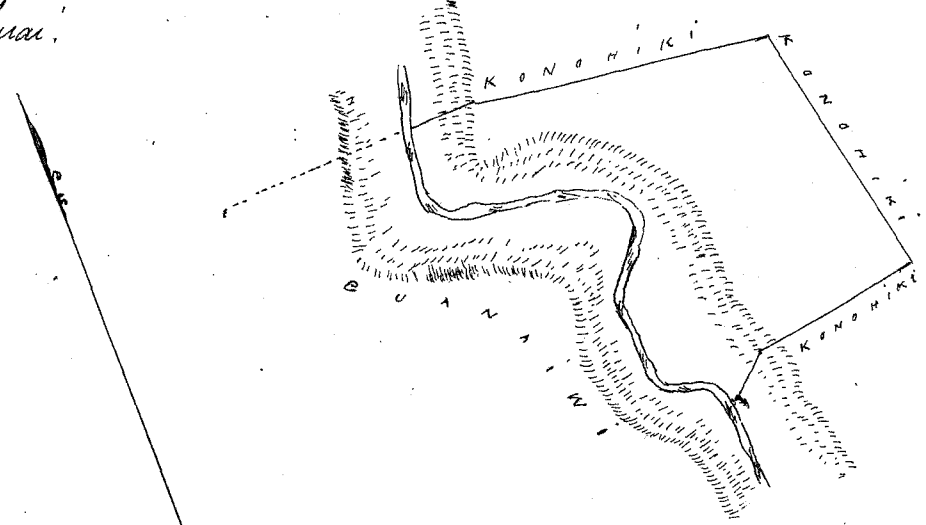
Kuleana ma Niuli, Kohala, Hawaii.

E hoomaka ma ka pohaku puepue hakaaka ma kahawai ma ka palua. Puanaivi, a e holo A. 87 3/4 Ho. 1. 31 ma ka pali kahawai, a hiki i ka paku pohaku ma ka kahi hae pali auwaa, a Ho. 82 1/2 Ho. 6. 37 Kaul. a hiki i ka paku ma kahi hiki Niuli, a Ho. 11 Ho. 5. 57 Kaul. a hiki i ke kahi Ho. mauka o kua, a Ho. 79 1/2 Ho. 3. 64 Kaul. ma ka auwaa mauka a hiki i ka paku i kulekule, ma kapa hiki auwaa kahawai, a Ho. 54 3/4 Ho. 1 Kaul. iho ana a hiki i kahi Luan Oua Lili. ma luna a e kahi pali kulekule ma kahi kawa uku, alaila haele pohaku a hiki i ke kahi pohaku ma ma ka auwaa. Ma ka iho wai. pili ia mau auwaa ma ka aina o ke kono hiki, a hiki i kahi i oleka, a alaila holo ikai ma ka uku o ke kahawai iho ana o kua ma ko Puanaivi, a hiki i kahi i hoomakii. Ma ia a pama 3 O 1161 Ana 31 Kapuaa.

S. P. Kalama

Jana

Niuli Kohala
Maraki. 14. 1851.



1/2 208.

4 Kl. Hakaia In.

Wau Pau Soa

\$ 6. 11

M. Bee

Gm Robertson

Louise

J. H. Smith

S. Kekaulaha

Honolulu June 9. 1851.

Pl. No. 4197 & 8201. Kamoku.

\$ 10. 7 - 155

Kahuaha. Kohala.

Ap. Lou ma Kamoku Kahuaha Kohala.

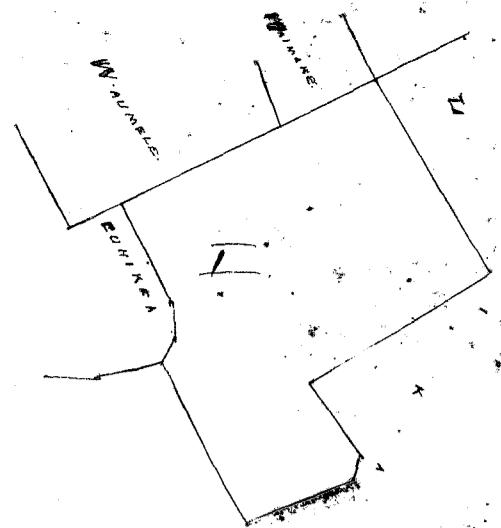
E hoomaka ke kahi, kom. A. o kua ma ka alataa pili ana ma Waimaka, a e holo A. 24 Ho. 1 Kaul. 7 1/2 faat. ma ka lani Waimaka, alaila A. 65 3/4 Ho. 7 1/2 faat. ma ko Puhakea, alaila A. 85 1/2 Ho. 25 faat. alaila Ho. 9 3/4 Ho. 19 faat. ma ko Puhakea alaila, a e holo ma ko auwaa ka auwaa Lika, A. 64 3/4 Ho. 1 Kaul. 28 faat. alaila. A. 22 Ho. 8 1/2 faat. alaila A. 66 1/2 Ho. 16 1/2 faat. alaila Ho. 56 Ho. 64 faat. alaila A. 29 1/2 Ho. 1 Kaul. 50 faat. alaila 61 Ho. 1 Kaul. 55 1/2 faat. ma ko Lika a hiki i kahi i hoomakii, Ma ia a pama 493 Ana 102 a 4.

S. P. Kalama

Dekeaba 6. 1850.

5277 78 1898
88 390
8E390
Total 1051000

Nama Apama 3, Awa 552 Vol. 7



Enawa matato nei i ka Ap. 2

Ana 3/4 incha = 1 Kaul.

Wku Pauka

\$3.00

W. Lee
Gm Robertson
L. Smith
J. H. Smith
J. Kekaulaha

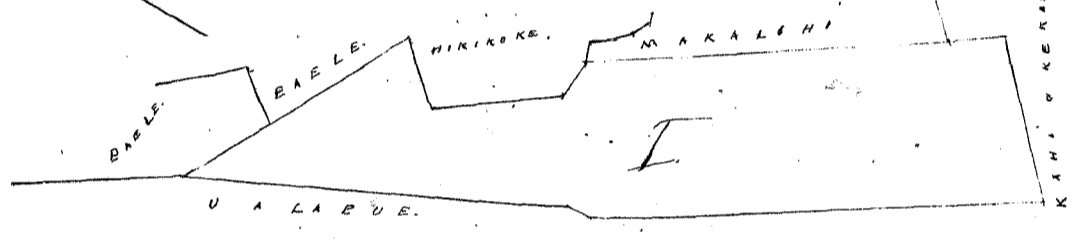
Honolulu June 14. 1851

C. No. 8964. Kila ✓ 55017 Po 6961 Kaluaha Molokai.

Apama 2. Ena i ka Kila Kaluaha Molokai.
E hoomaka ma ke kahi Ho. A. i kua ma ke Ualapue fili ana me Pahe. a e holo Ho. 26 3/4 Ho. 1 Kaul. 95 fak. ma ke Ualapue, alaila Ho. 24 1/2 Ho. 78 1/2 fak. ma ke Ualapue, alaila Ho. 9 1/2 Ho. 15 3/4 fak. ma ke Ualapue, alaila Ho. 32 1/4 Ho. 3 Kaul. 19 fak. ma ke Ualapue, alaila A. 32 1/4 Ho. 1 Kaul. 14 1/4 fak. ma ke Ualapue, alaila A. 32 1/4 Ho. 2 Kaul. 56 fak. ma ke Makatohi, alaila A. 32 3/4 Ho. 23 fak. ma ke Hiki'okoke, alaila A. 37 Ho. 92 fak. ma ke Hiki'okoke, alaila A. 44 Ho. 51 fak. ma ke Hiki'okoke, alaila A. 6 1/2 Ho. 1 Kaul. 16 fak. ma ke Pahe, alaila A. 60 Ho. 73 1/2 fak. ma ke Pahe. a hiki i kahi i hoomaka. Ma i ka Awa 629 1/2 Awa R. W. Meyer.
Surveyor.

December 12. 1850

7E 630 A Nama Awa 550 Vol. 7



Enawa i ka Apama ma ka awa 275. Counselor

Ana 3/4 incha = 1 Kaul.

Wku Pau So

\$2.00

W. Lee
Gm Robertson
L. Smith
J. H. Smith
J. Kekaulaha

Honolulu June 14. 1851

C. No. 41978 8201. Kamoku ✓ included in last page included Kaluaha Molokai.

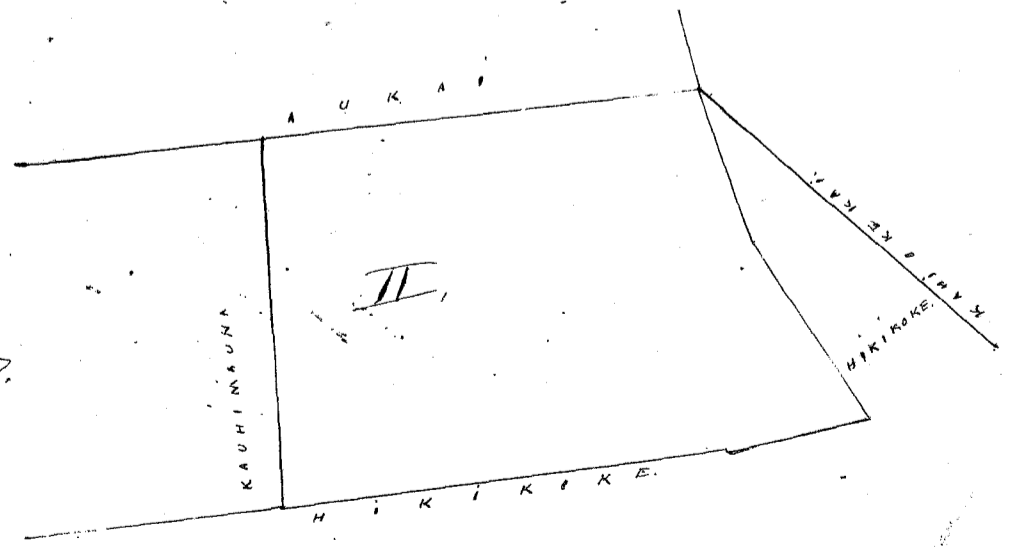
Ap. 2. Ena i ka Kamoku Kaluaha Molokai.
Pahe. E hoomaka ma ke kahi Ho. A. i kua ma Kauchimaua, fili ana me Aukai, a e holo Ho. 33 Ho. 2 Kaul. 7 fak. ma ke Aukai, alaila Ho. 43 Ho. 1 Kaul. 12 fak. ma ke Hiki'okoke, alaila Ho. 30 1/4 Ho. 1 Kaul. 48 1/2 fak. ma ke Hiki'okoke, alaila A. 40 1/2 Ho. 1 Kaul. 3 fak. ma ke Hiki'okoke, alaila A. 33 Ho. 3 Kaul. 18 fak. ma ke Hiki'okoke, alaila A. 6 1/4 Ho. 2 Kaul. 60 fak. ma ke Kauchimaua, a hiki i kahi i hoomaka. Ma i ka Awa 1107 1/2 Awa R. W. Meyer.
Surveyor.

December 6. 1850

Enawa i ka Apama 1 Matama

Nama i ka Ap. 5. Awa 552 Buke 7.

Ana 3/4 incha = 1 Kaul.



Wku Pau So

\$3.00

W. Lee
Gm Robertson
L. Smith
J. H. Smith
J. Kekaulaha

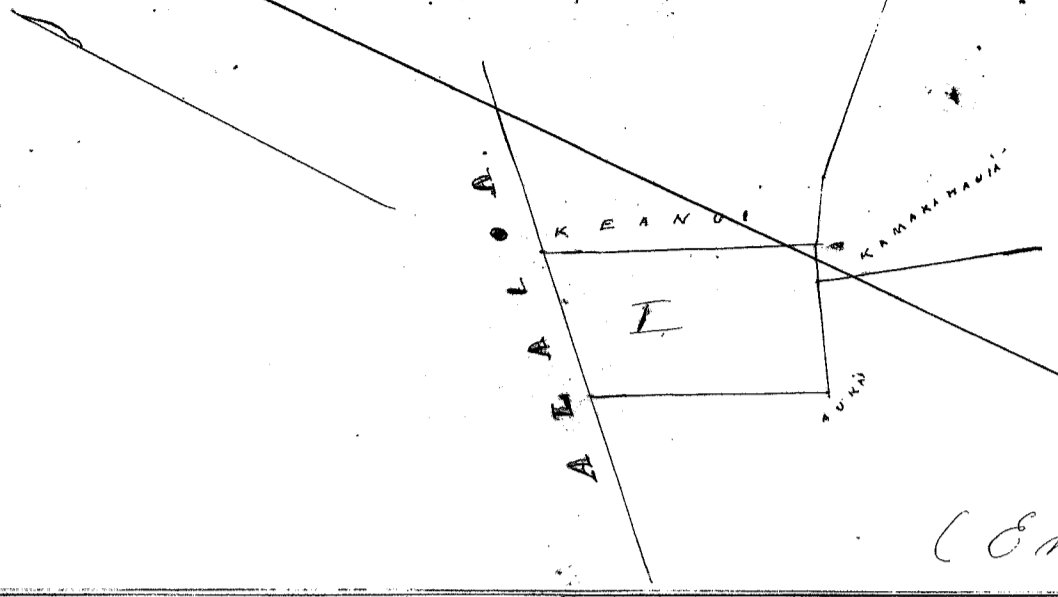
Honolulu June 14. 1851

Pl. No. 3750. Uenuke.

Kaluaha. Molo-kai.

Ap. 1. Aua pahale no Uenuke Kaluaha. Molo-kai.
 Chomaka ma ke hiki Hei; A. o keia aua ma ke alaka, feli ana, one kauni, a e holo He. 44' No. 1 Kaul. 6 fak. ma ke
 alaka, alaka He. 29' Hei. 1 Kaul. 66 fak. ma ke hiki; alaka A. 57 3/4' Hei. 1 Kaul. ma ke hiki one kamakahaua
 alaka A. 29' No. 1 Kaul. 91 fak. ma ke kauni; a hiki i kahi i hoomakai, Ma ia Apana 221 1/3 Apana. R.W. Meyer,
 Surveyor.

Deke-maba 6. 1850.



Ma ia Apana 551 1/7

(E mana i lala)

Uku Pau Ioa

\$1.50

W. Lee
 G.M. Robertson
 Ioane Di
 J. H. Smith
 J. Kekaulaha

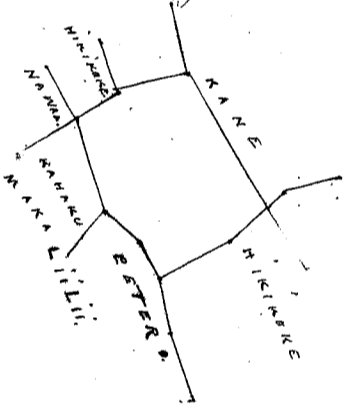
Honolulu June 14. 1851.

Pl. No. 3829. Tutuhu. 552 1/7

Kaluaha. Molo-kai.

Ap. 1. Ioi no Tutuhu Kaluaha. Molo-kai.
 Chomaka ma ke hiki Hei. A. ma ke bi, Hei-kike, feli ana one kauni, a e holo He. 40' Hei. 35 fak. ma ke Hei-kike
 alaka He. 29' Hei. 53 1/2 fak. ma ke Hei-kike, alaka He. 63' No. 32 fak. ma ke Petero, alaka He. 41' No. 30 1/4 fak. ma
 ke Petero, alaka He. 75 3/4' No. 67 1/2 fak. ma ke kauni. Maka hiki, alaka A. 30 1/2' No. 31 3/4 fak. ma ke Hei-kike, alaka
 A. 17' No. 49 fak. ma ke Hei-kike, alaka A. 57 1/2' Hei. 1 Kaul. 8 fak. ma ke bi o kauni a hiki i kahi i hoomakai.
 Ma ia Apana 135 Apana
 552 1/7 E7. R.W. Meyer,
 Surveyor.

Deke-maba 6. 1850.



Ma ia Apana 2 Apana 552 1/7

Uku Pau Ioa

\$1.-

W. Lee
 G.M. Robertson
 Ioane Di
 J. H. Smith
 J. Kekaulaha

Honolulu June 14. 1851.

Pl. No. 3750. Uenuke

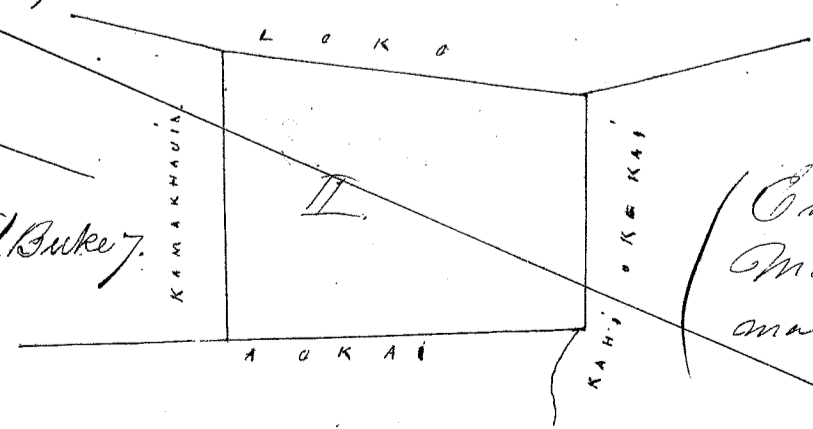
551 1/7

Kaluaha. Molo-kai.

Ap. 2. Aua no Uenuke. Kaluaha. Molo-kai.
 Pahale. Chomaka ma ke hiki A. o keia ma ke hiki, feli ana one kamakahaua, a e holo He. 60 1/4' No. 2 Kaul. ma
 ke kamakahaua, alaka He. 33 3/4' Hei. 2 Kaul. 49 fak. ma ke hiki; alaka A. 60 1/4' Hei. 1 Kaul. 64 fak. ma ke
 hiki o ke kai, alaka A. 23 1/4' No. 2 Kaul. 53 1/2 fak. ma ke hiki. a hiki i kahi i hoomakai, Ma ia Apana 551 1/7
 Apana. R.W. Meyer,
 Surveyor.

Deke-maba 6. 1850.

Ma ia Apana 551 1/7



(E mana i ka Apana 1
 Apana, a ma ke Ap. 3. 4
 ma ke apana 266.

Aua 3/4 incho = 1 Kaul.

Uku Pau Ioa

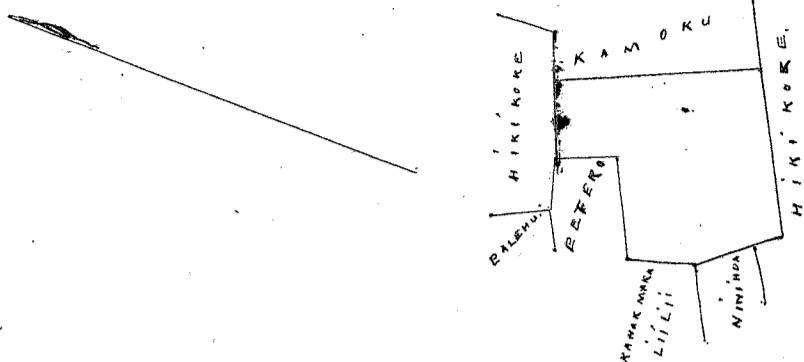
\$1.50

W. Lee
 G.M. Robertson
 Ioane Di
 J. H. Smith
 J. Kekaulaha

Honolulu June 14. 1851.

Lei no Kamakahania Kaluaha. Molokai.
O hoomaka ma ke kahi Hei. A. o kua bi ma ke Heikikoke, fiki ana me Wauwela, a e holo He. 52° Hei. 1 Kaul. 41 1/2 fak. ma
ke Wauwela, alaila He. 65 1/2° Hei. 1 Kaul. 17 fak. ma ke Heikikoke. alaila A. 37° Hei. 59 1/2 fak. ma ke Ninihuna, alaila A. 15° Hei.
49 fak. ma ke Nihaku. Waka Liliu, alaila A. 66° Hei. 70 fak. ma ke Tetero. alaila A. 21° Hei. 43 fak. ma ke Tetero. alaila
A. 73° Hei. 53 1/2 fak. ma ke Heikikoke, a hiki i kahi i hoomakii. Ma ia Apana 191 Anawa. R.W. Meyer
Surveyor.

Decemaba 6. 1850.



Ana 3/4 inches = 1 Kaul.

Wku Pau Ioa

\$ 1.00

W. Lee

Gm Robertson

Louise

J. H. Smith

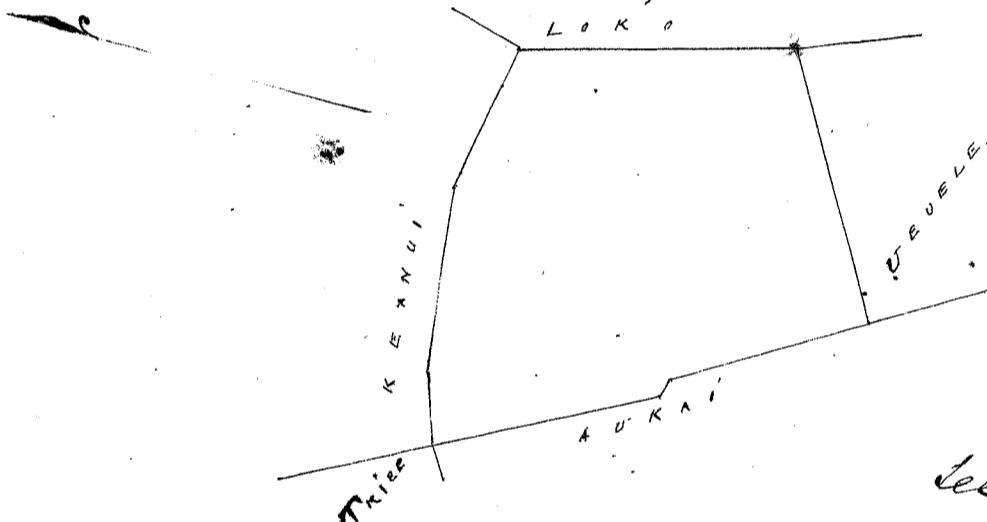
J. Kekaulaha

Honolulu June 14. 1851.

nana mulalo iho nei

Lei no Kamakahania. Kaluaha. Molokai.
O hoomaka ma ke kahi Hei. A. o kua, ma ke Aukai, fiki ana me Iake. Tuipe. a e holo He. 36 1/4° Hei. 1 Kaul. 60 fak. ma ke Aukai.
alaila He. 64 1/2° Hei. 14 fak. ma ke Aukai. alaila He. 32 3/4° Hei. 1 Kaul. 42 fak. ma ke Aukai. alaila A. 60 1/2° Hei. 2 Kaul. ma ke Uuele.
alaila A. 15 3/4° Hei. 1 Kaul. 95 fak. ma ke Iake. alaila A. 32 1/4° Hei. 1 Kaul. 2 1/2 fak. ma ke Keannu, alaila He. 83 1/4° Hei. 1 Kaul. 33 fak. ma ke
Keannu, alaila He. 70 1/2° Hei. 47 3/4 fak. ma ke Keannu, alaila He. 57 1/4° Hei. 25 fak. ma ke Iake Tuipe. a hiki i kahi i hoomakii.
Ma ia Apana 195 1/4 Anawa. R.W. Meyer
Surveyor.

Decemaba. 1850.



Ana 3/4 inches = 1 Kaul.

See 295 1/4. See same lot

Wku Pau Ioa

W. Lee

Gm Robertson

Louise

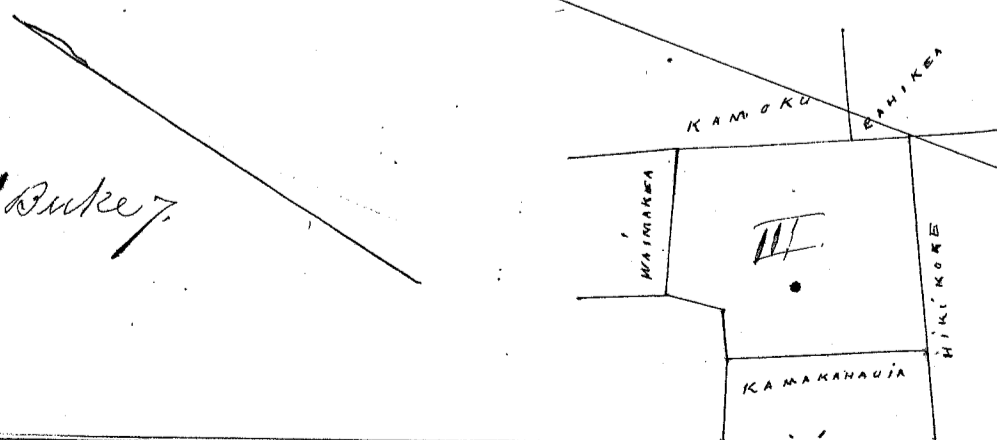
J. H. Smith

J. Kekaulaha

Honolulu June 14. 1851.

Lei no Wauwela. Kaluaha. Molokai.
O hoomaka ma ke kahi Hei. A. o kua ma ke auau Waimaka. fiki ana me Wauwela. a e holo He. 24° Hei. 1 Kaul. 23 fak. ma ke Wauwela.
alaila He. 23 1/4° Hei. 40 1/2 fak. ma ke Pahika. alaila He. 65 1/2° Hei. 1 Kaul. 52 fak. ma ke Iki Heikikoke. alaila A. 22° Hei. 1 Kaul.
41 1/2 fak. ma ke Kamakahania, alaila A. 68 1/2° Hei. 34 1/2 fak. ma ke Heikikoke, alaila A. 46° Hei. 43 fak. ma ke Heikikoke. alaila
A. 74 1/2° Hei. 1 Kaul. 2 fak. ma ke Waimaka, a hiki i kahi i hoomakii. Ma ia Apana 295 1/4 Anawa. R.W. Meyer
Surveyor.

Decemaba. 6. 1850.



nana aoao 551 Buker 7

Ana 3/4 inches = 1 Kaul.

Wku Pau Ioa

\$ 1.00

W. Lee

Gm Robertson

Louise

J. H. Smith

J. Kekaulaha

Honolulu June 14. 1851.

Pamika
J. L. N.

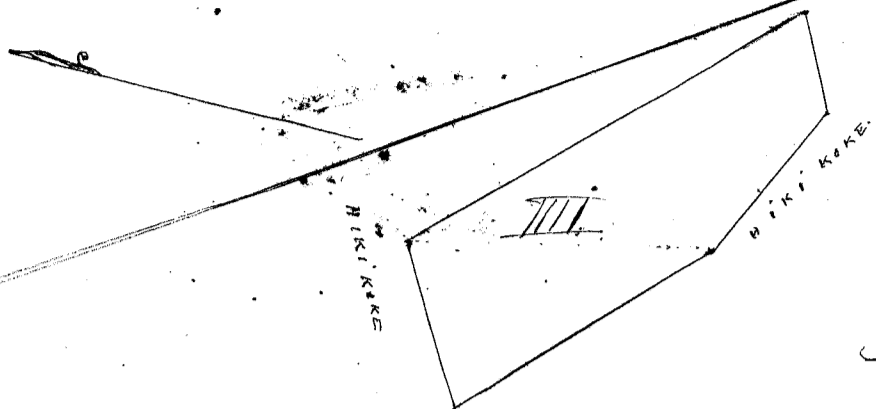
Pl. No. 3750. Ueue. [277 V 4

Kaluaha Molokai

Aina no Ueue Kaluaha Molokai.
Kula. Ohomaka ma ke kiki A. o kua ma ke Hikiatoka, a e holo Ho. 63 1/2' No. 1 Kaul. 2 1/2' fak. ma ke Hikiatoka
alaila Ho. 43 3/4' Ho. 2 Kaul. 14' fak. ma ke Hikiatoka, alaila Ho. 63 1/2' Ho. 1 Kaul. 22 1/2' fak. ma ke Hikiatoka, alaila A.
68 1/4' No. 61' fak. ma ke Hikiatoka, alaila A. 42 3/4' No. 3 Kaul. 24' fak. ma ke Hikiatoka, a hiki i kahi i homakai.
Ma ia Apana 3 1/4 1/10 Anana

R. W. Meyer
Surveyor

Februari 8. 1851.



Nama awao 551. V 7.

Ara 3/4 incha = 1 Kaul.

Uku Pau Loa

\$ 2.00

W. H. Lee
Gm Robertson
Louise
J. H. Smith
J. Hikaulahao

Honolulu June 14. 1851.

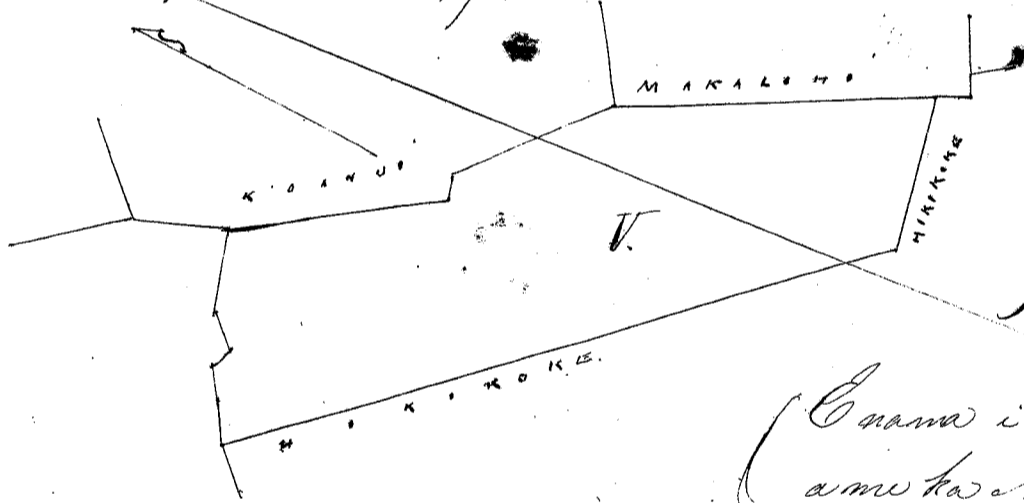
Pl. No. 3750. Ueue + 277 V 4

Kaluaha Molokai.

Aina no Ueue Kaluaha Molokai.
Kula. Ohomaka ma ke kiki No. A. o kua ma ke Kahaiau pili ana me Aupuni a e holo Ho. 63 1/2' No. 1 Kaul. 18'
fak. ma ke Kahaiau, alaila Ho. 40 1/2' Ho. 4 Kaul. 81' fak. ma ke Aupuni, alaila A. 77 5/8' Ho. 1 Kaul. 16' fak. ma ke
Aupuni, alaila A. 31' No. 2 Kaul. 25' fak. ma ke Makalehi, alaila A. 52 1/4' No. 1 Kaul. 26 1/2' fak. ma ke Keauui, alaila A.
75' Ho. 19' fak. ma ke Keauui, alaila A. 36 1/2' No. 1 Kaul. 54' fak. ma ke Keauui, a hiki i kahi i homakai. Ma ia Apana
696 7/10 Anana

R. W. Meyer
Surveyor

Februari 8. 1851.



Nama awao 551. V 7.

(Enama i ka Apana B Maluna
a me ka Ap. 1. 2. ma ka awao 264.)

Ara 3/4 incha = 1 Kaul.

Uku Pau Loa

\$ 2.00

W. H. Lee
Gm Robertson
Louise
J. H. Smith
J. Hikaulahao

Honolulu June 14. 1851.

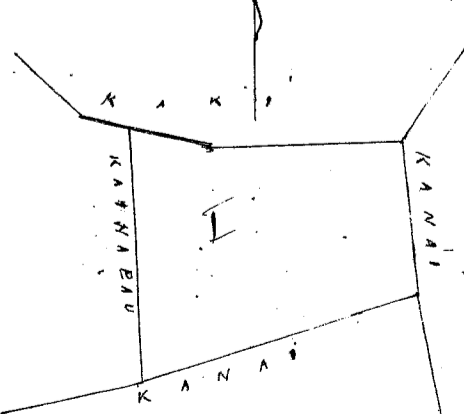
Pl. No. 3766. Opunui + inc. in. 269 V 4

Mafulehu Molokai.

Aina no Opunui Mafulehu Molokai.
Ohomaka ma ke kiki Ho. A. o kua ma ke Kaka pili ana me Kuaui, a e holo Ho. 17' Ho. 52' fak. ma ke Kuaui, alaila
Ho. 61 1/2' No. 1 Kaul. 3' fak. ma ke Kaka, alaila A. 13' No. 87 1/2' fak. ma ke Kainoapau, alaila Ho. 85' Ho. 29' fak. ma ke Kaka.
alaila A. 78' No. 67 1/2' fak. ma ke Kaka, a hiki i kahi i homakai. Ma ia Apana 79 Ho Anana

R. W. Meyer
Surveyor

January 29. 1851.



(Enama i ka awao 290)

(Enama i ka awao 269. V 4)

Ara 1 1/2 incha = 1 Kaul.

Uku Pau Loa W. H. Lee

\$ 1.00

Gm Robertson
Louise
J. H. Smith
J. Hikaulahao

Honolulu June 14. 1851.

Pl. No. 8954. Kekupu. ✓ 269 1/4

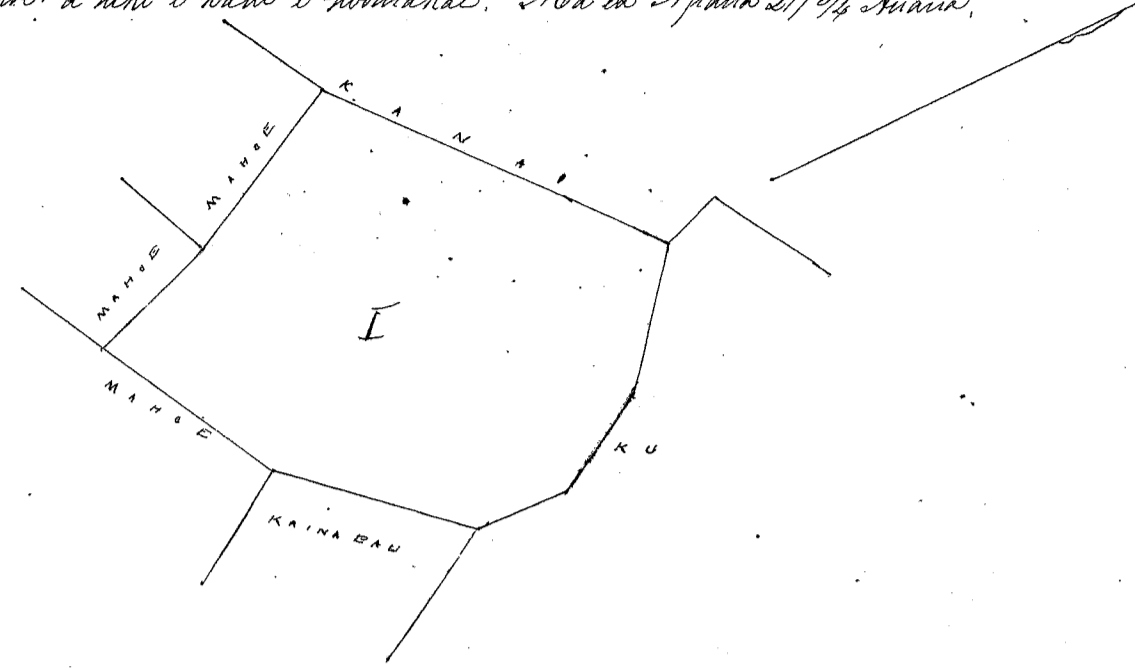
Maipuleho. Mokolai.

Li no Kekupu Maipuleho. Mokolai.

Apana 1. E hoomaka ma ke kahi Ho. A. o kua bi ma ke Mahoe, a e holo A. 50 Ho. 33 1/2 fak. ma ke Kana; ma Mahoe. alaila Ho. 49 1/2 Ho. 54 1/2 fak. ma ke Ku, alaila Ho. 31 1/4 Ho. 40 1/2 fak. ma ke Ku. alaila Ho. 4 1/4 Ho. 39 1/2 fak. ma ke Ku. alaila Ho. 43 Ho. 75 fak. ma ke Kainapua; alaila Ho. 58 1/2 Ho. 28 fak. ma ke Mahoe, alaila Ho. 62 1/4 Ho. 46 1/2 fak. ma ke Mahoe, alaila A. 18 1/4 Ho. 57 fak. ma ke Mahoe alaila A. 25 3/4 Ho. 69 1/2 fak. ma ke Mahoe. a hiki i kahi i hoomakai. Ma ia Apana 29 3/4 Apana.

R. W. Meyer
Surveyor

January 29. 1851.



Ana 1 1/2 incha = 1 Kaul.

Uku Pau Loa \$2.00

W. H. Bee
G. M. Robertson
L. A. Smith
J. H. Smith
J. K. Kaulakaa

Honolulu June 14. 1851.

Pl. No. 8954. Kekupu. ✓ 269 1/4

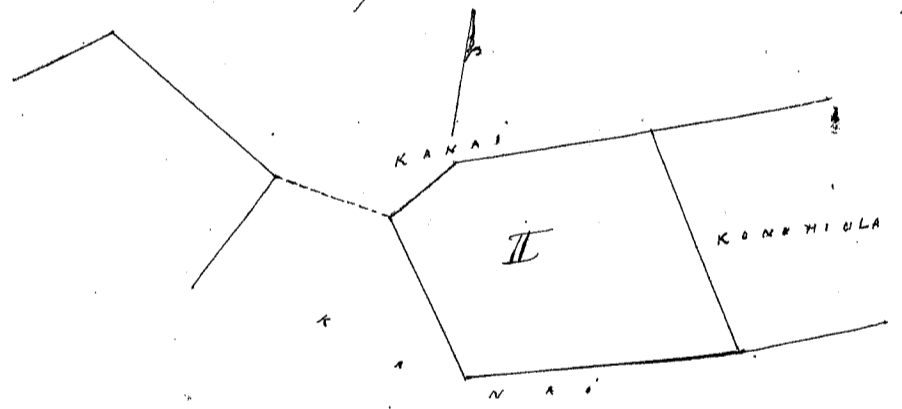
Maipuleho. Mokolai.

Li no Kekupu. Maipuleho. Mokolai.

E hoomaka ma ke kahi Ho. A. o kua bi ma ke Konoehiula pili ana ma Kana; a e holo Ho. 26 1/8 Ho. 81 1/2 fak. ma ke Konoehiula, alaila Ho. 81 Ho. 96 fak. ma ke Kana; alaila A. 29 3/4 Ho. 61 1/2 fak. ma ke Kana; alaila A. 45 1/2 Ho. 29 1/2 fak. ma ke Kana; alaila A. 55 1/4 Ho. 70 fak. ma ke Kana; a hiki i kahi i hoomakai. Ma ia Apana 88 1/4 Apana.

R. W. Meyer
Surveyor

January 29. 1851.



(Emana i ka Apana 1. 9 malama.)

Ana 1 1/2 incha = 1 Kaul.

Uku Pau Loa \$2.00

W. H. Bee
G. M. Robertson
L. A. Smith
J. H. Smith
J. K. Kaulakaa

Honolulu June 14. 1851.

Pl. No. 8966. Kilauea. ✓ 270 1/2

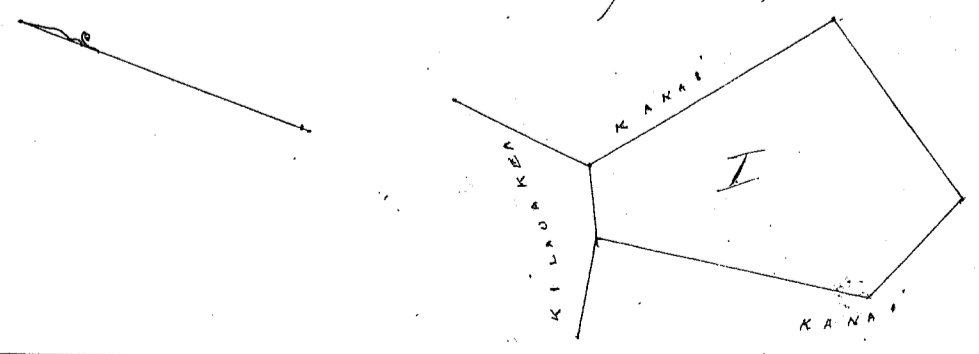
Maipuleho. Mokolai.

Li no Kilauea Maipuleho. Mokolai.

E hoomaka ma ke kahi Ho. A. o kua ma ke Kilauea, pili ana ma Kana; a e holo Ho. 10 Ho. 92 fak. ma ke Kana; alaila Ho. 68 Ho. 35 1/4 fak. ma ke Kana; alaila A. 32 Ho. 58 1/2 fak. ma ke Kana; alaila A. 3 1/2 Ho. 75 fak. alaila Ho. 60 1/2 Ho. 18 1/2 fak. ma ke Kilauea a hiki i kahi i hoomakai. Ma ia Apana 50 1/2 Apana.

R. W. Meyer
Surveyor

January 29. 1851.



(Emana i ka Apana 269. ma Malama ka Apana 2.)

Ana 2 incha = 1 Kaul.

Uku Pau Loa \$2.00

W. H. Bee
G. M. Robertson
L. A. Smith
J. K. Kaulakaa
J. H. Smith

Honolulu June 14. 1851.

Pl. No. 4204. Ku.

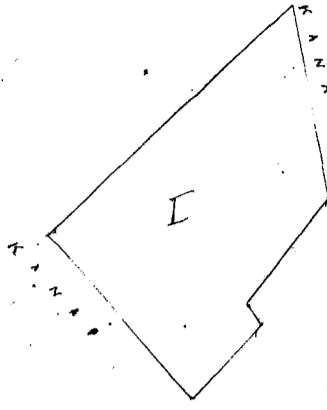
Mapuleho Mokkai.

Apaia. Ana no Ku Mapuleho Mokkai.

Pahale. Chomaka ma ke kahi Kr. I. kia ma ko fa'aina o Kanai, a e holo A. 82 3/8° Ho. 1 Kaul. 4 fak. ma ko Kanai, alaila Ho. 51 3/4° Ho. 73 fak. ma ko Kanai, alaila A. 53° Ho. 13 fak. ma ko Kanai, alaila Ho. 41 1/4° Ho. 54 fak. ma ko Kanai, alaila Ho. 52° Kr. 1 Kaul. 11 fak. ma ko Kanai, alaila A. 40 5/8° Kr. 1 Kaul. 77 fak. ma ko fa'aina o Kanai, a hiki i kahi i noomakai. Ma ia Apaua 183 3/4 Anana

R. W. Meyer
Surveyor

January 15. 1857.



E' nama ilalo nei

Ana 1 incho = 1 Kaul.

Uku Pau Ioa

W. Lee
G. M. Robertson
I. I. I.
J. H. Smith
J. Mikaulaha

Honolulu June 14. 1857.

Pl. No. 4304. Ku.

Mapuleho Mokkai.

Ia no Ku Mapuleho Mokkai.

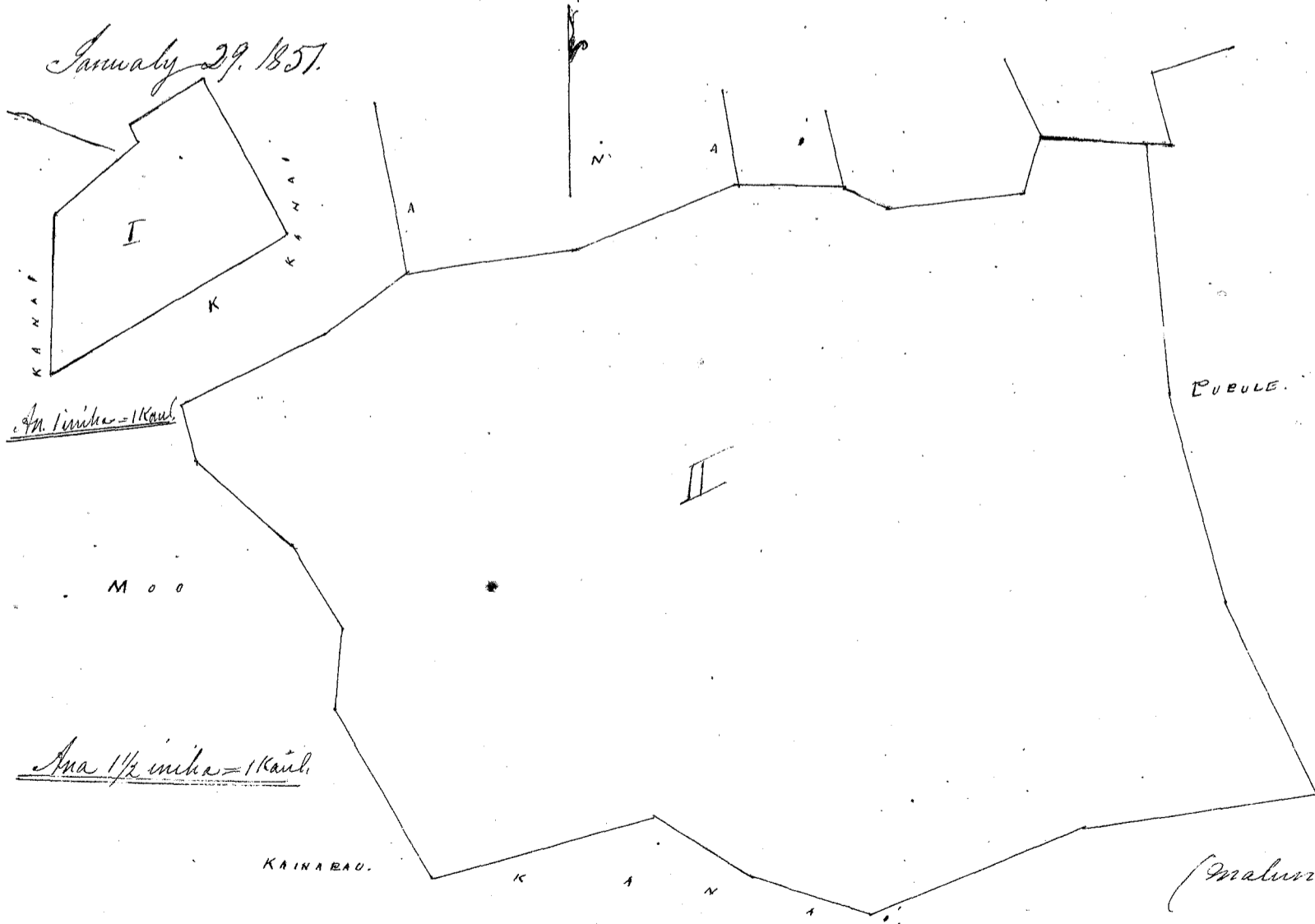
Apaua 2. Chomaka ma ke kahi Kr. A. o kia ma ko Kanai, a e holo A. 61 3/4° Ho. 69 fak. ma ko Kanai, alaila A. 52 3/4° Ho. 43 1/2° fak. ma ko Kanai, alaila A. 81 1/2° Ho. 72 fak. ma ko Kanai, alaila A. 67° Ho. 74 fak. ma ko Kanai, alaila Ho. 89 1/2° Ho. 46 fak. ma Kanai, alaila Ho. 63 1/2° Ho. 20 1/2° fak. ma ko Kanai alaila A. 81 1/4° Ho. 57° fak. ma ko Kanai, alaila A. 15° Ho. 24 fak. ma ko Kanai, alaila Ho. 87 3/4° Ho. 44 1/2° fak. ma ko Kanai, alaila Ho. 5 3/4° Ho. 1 Kaul. 7 1/2° fak. ma ko Pufule. alaila Ho. 20° Ho. 26 fak. ma ko Pufule. alaila Ho. 13° Ho. 64 1/2° fak. ma ko Pufule. alaila Ho. 26 1/2° Ho. 93 fak. ma ko Pufule, alaila Ho. 82 1/2° Kr. 60 fak. ma ko Kanai, alaila Ho. 80 1/2° Kr. 43 fak. ma ko Kanai, alaila Ho. 67 1/2° Kr. 96 1/2° fak. ma ko Kanai, alaila A. 73 1/2° Kr. 53 1/2° fak. ma ko Kanai, alaila A. 57 1/2° Kr. 47 1/2° fak. ma ko Kanai, alaila Ho. 75° Kr. 97 fak. ma ko Kanai, alaila A. 29° Kr. 82 fak. ma ko Kanai, alaila A. 4 1/4° Ho. 33 1/2° fak. ma ko Mo. alaila A. 31 1/4° Kr. 40 1/2° fak. ma ko Mo. alaila A. 49 1/2° Kr. 54 1/2° fak. ma ko Mo. alaila A. 16 1/4° Kr. 23 fak. ma ko Kanai, a hiki i kahi i noomakai. Ma ia Apaua 1. Chomaka 93 Anana.

Apaua 3. Ana no Ku Mapuleho Mokkai.

Pahale Chomaka ma ke kahi Ho. o kia ma ko Kanai, a e holo A. 60 1/2° Ho. 2 Kaul. alaila A. 15 1/2° Kr. 1 Kaul. 26 fak. ma ko Kanai, alaila Ho. 60 1/2° Kr. 2 Kaul. alaila Ho. 15 1/4° Ho. 1 Kaul. 26 fak. ma ko Kanai, a hiki i kahi i noomakai. Ma ia Apaua 1/4 Chomaka

R. W. Meyer
Surveyor

January 29. 1857.



Ana 1 incho = 1 Kaul.

Onama i ka Apaua 1)

(malumalu o kia 268,

Uku Pau Ioa

W. Lee
G. M. Robertson
I. I. I.
J. H. Smith
J. Mikaulaha

Honolulu June 14. 1857.

\$ 7.00

183.75
10 73
303
559.75

Pl. No. 8966. Milawaka,

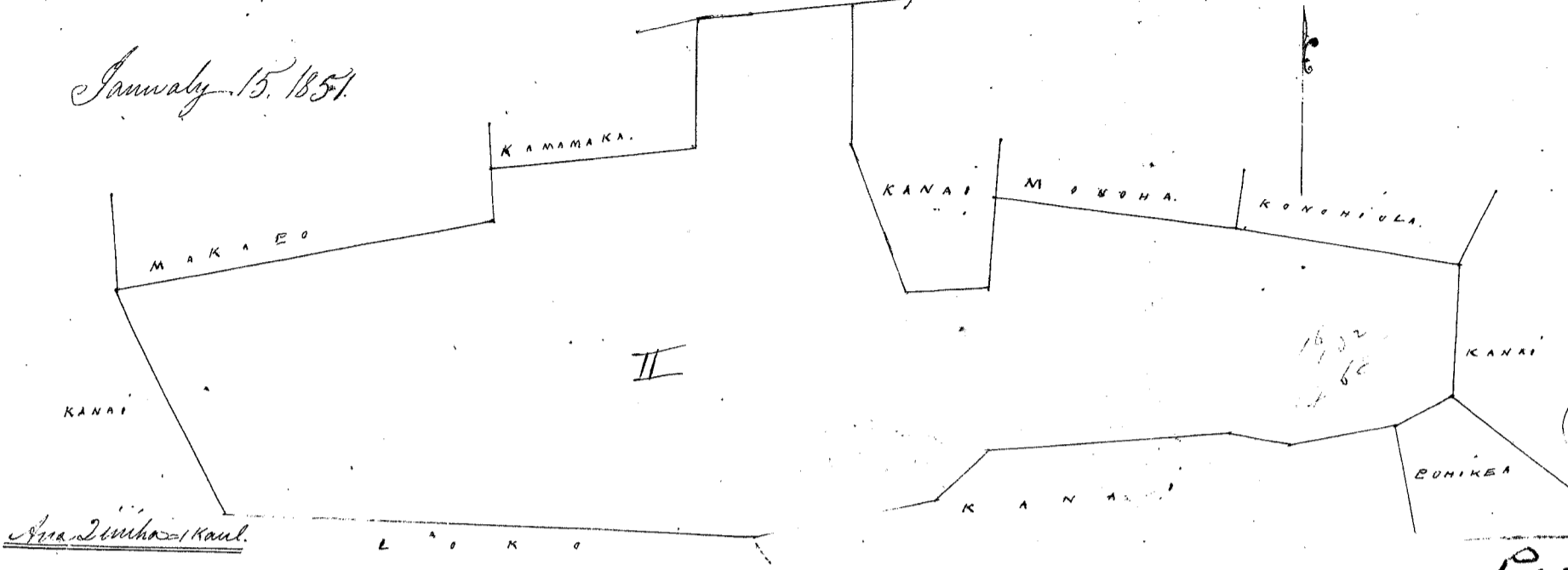
Mapulehu. Molokai.

Loi no Milawaka Mapulehu. Molokai.

Apana 2. E hoomaka ma ke kahi No. A. o kua ma ke Makapu. pili ana Mo'ouha, a e holo. A. 77 1/4 No. 1 Kaul. 14 fak. ma ke Makapu. alaila A. 16 fak. ma ke Makapu, alaila A. 83 1/2 No. 63 fak. ma ke Kamamaka, alaila A. 3 No. 39 fak. ma ke Kamamaka, alaila A. 85 1/2 No. 47 1/2 fak. ma ke Kana'i, alaila No. 1/2 No. 43 fak. ma ke Kana'i, alaila No. 20 No. 49 fak. ma ke Kana'i, alaila A. 86 No. 25 fak. ma ke Kana'i, alaila A. 5 No. 27 fak. ma ke Kana'i, alaila No. 82 1/2 No. 76 fak. ma ke Mo'ouha, alaila No. 80 1/2 No. 70 fak. ma ke Mo'ouha, alaila No. 4 No. 41 fak. ma ke Kana'i, alaila No. 60 1/2 No. 18 1/2 fak. ma ke Puhikoa, alaila No. 80 1/2 No. 34 1/2 fak. ma ke Kana'i, alaila A. 77 1/4 No. 18 1/2 fak. ma ke Kana'i, alaila No. 85 1/4 No. 75 fak. ma ke Kana'i, alaila No. 48 No. 22 1/2 fak. ma ke Kana'i, alaila No. 79 1/2 No. 53 fak. ma ke Kana'i, alaila A. 87 No. 1 Kaul. 63 fak. ma ke Loko o Kana'i, alaila A. 25 1/4 No. 78 fak. ma ke Kana'i, a hiki i kahi i hoomaka'i. Ma ia Apana 4 33 1/2 Anana

R. W. Meyer
Surveyor.

January 15, 1857.



(Oiaana i ka ana 267, ana Malala ke Apana 1.)

50 1/2
433 1/2
484 A
38101
1495
1250
1.285
46285a

Wku Pau Loo
W. Shee
G. M. Robertson
L. K. Smith
J. H. Smith
J. K. Kaulahao

P. 425 C. Miller
\$ 6.00

Honolulu June 14, 1857

Pl. No. 3798. Leonui.

Mapulehu. Molokai.

Aina no Leonui. Mapulehu. Molokai.

Hooleia

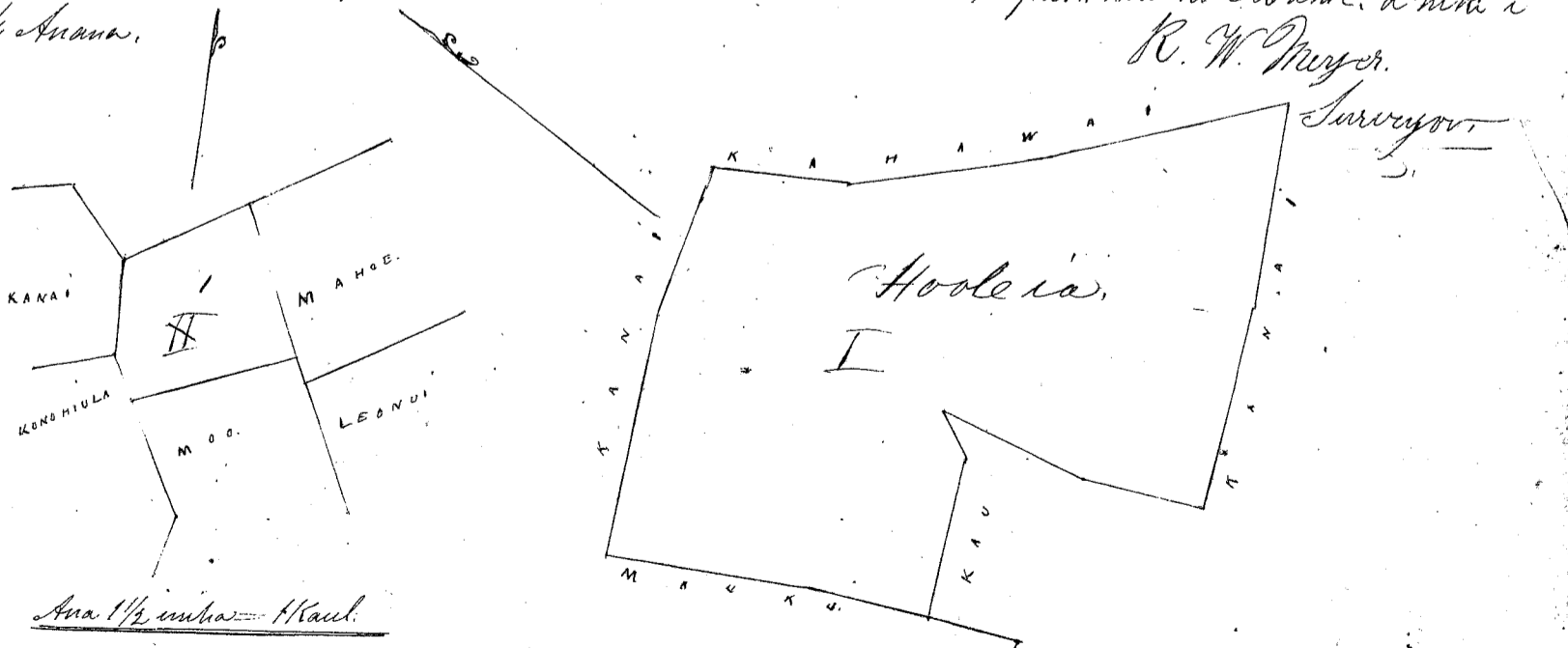
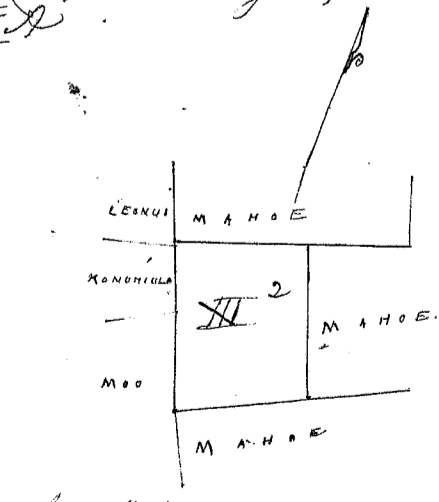
Apana 1. E hoomaka ma ke kahi No. A. o kua ma ke Kau. a e holo. A. 66 3/4 No. 1 Kaul. 57 fak. ma ke Kana'i, alaila A. 60 1/4 No. 1 Kaul. 57 fak. ma ke Kana'i, alaila A. 52 No. 1 Kaul. 76 fak. ma ke Mahawai, alaila A. 46 No. 1 Kaul. 48 fak. ma ke Mahawai, alaila A. 30 1/2 No. 1 Kaul. ma ke Mahawai, alaila No. 71 3/8 No. 1 Kaul. 14 fak. ma ke Mahawai, alaila No. 63 1/4 No. 1 Kaul. 78 fak. ma ke Mahawai, alaila No. 29 1/8 No. 1 Kaul. 46 fak. ma ke Ma'ouha, alaila No. 24 1/4 No. 37 fak. ma ke Ma'ouha, alaila A. 64 1/8 No. 1 Kaul. 7 fak. ma ke Kau, alaila A. 25 1/4 No. 34 fak. ma ke Kau, alaila No. 13 1/2 No. 1 Kaul. 6 1/2 fak. ma ke Kau, alaila No. 23 3/4 No. 88 fak. ma ke Kau, a hiki i kahi i hoomaka'i. Ma ia Apana 1 Oka 190 1/10 Anana.

Apana 2. 1 Loi no Leonui Mapulehu. Molokai. E hoomaka ma ke kahi No. A. o kua ma ke Kana'i, a e holo. A. 61 1/2 No. 50 fak. ma ke Kana'i, alaila No. 22 3/4 No. 58 fak. ma ke Mahoe, alaila No. 70 3/4 No. 62 1/2 fak. ma ke Kono'ouha, alaila A. 26 1/4 No. 18 fak. ma ke Kono'ouha, alaila A. 1/2 No. 34 1/2 fak. ma ke Kana'i, a hiki i kahi i hoomaka'i. Ma ia Apana 32 1/10 Anana

Apana 2. 2 Loi no Leonui. Mapulehu. Molokai. E hoomaka ma ke kahi No. A. o kua ma ke Mahoe pili ana ma Kono'ouha, a e holo. No. 22 3/4 No. 57 1/2 fak. ma ke Kono'ouha, 8 No. alaila A. 63 3/4 No. 44 1/2 fak. ma ke Kana'i, alaila A. 18 1/4 No. 51 fak. ma ke Kau, alaila No. 68 No. 48 fak. ma ke Mahoe, a hiki i kahi i hoomaka'i. Ma ia Apana 30 1/4 Anana.

R. W. Meyer
Surveyor.

32 A
30
603 P. 270
665 A
January 29, 1857.



Wku Pau Loo
W. Shee
G. M. Robertson
L. K. Smith
J. H. Smith
J. K. Kaulahao

\$ 5.00

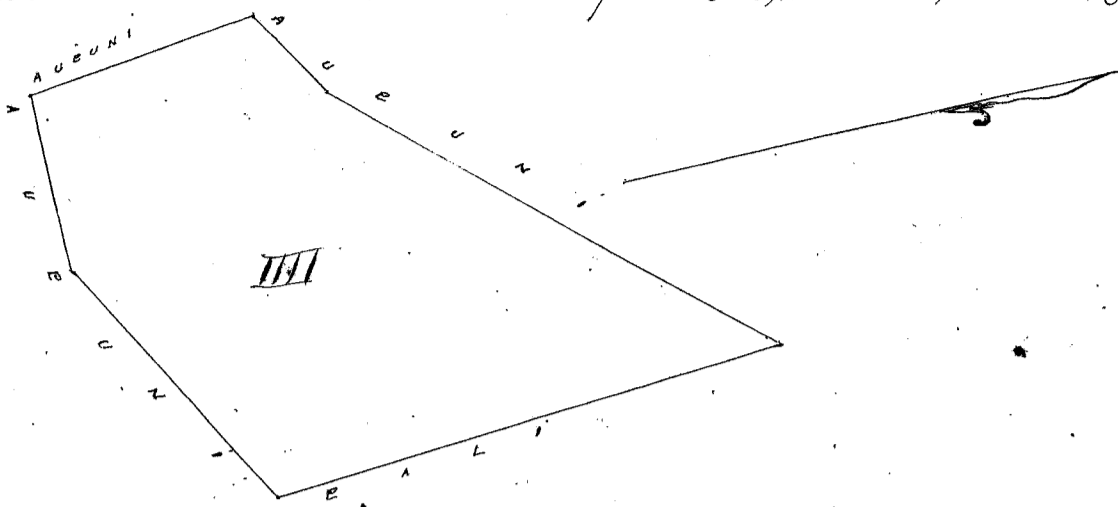
Honolulu June 14, 1857

Pl. No. 3798. Loomi I see last page

Maipulehu, Molokai.

Aina no Loomi. Maipulehu, Molokai,
Apana 4. Kula. Chomaka ma ke kiki ko Ho. i keia ma ko Aupuni, a e holo A. 5 1/2' No. 1 Kaul. 21 1/2' fak. ma ko Aupuni,
alaila A. 60' Ho. 55' fak. ma ko Aupuni, alaila A. 43' Ho. 2 Kaul. 75' fak. ma ko Aupuni, alaila Ho. 3' Ho. 2 Kaul. 75' fak. ma ko pali,
alaila Ho. 8 1/2' No. 96' fak. ma ko Aupuni, a hiki i kahi i hoomakai, Maia i Apana 612 1/2' Apana, R. W. Meyer
Surveyor.

Maraki. 20. 1851.



Onama i ka awa 267' aia Malaka ma }
Apana 3. i ka 4 keia.
Aina 1 miha = 1 Kaul.

Uka Pau Ioo

\$2. 00

W. H. P.
G. M. Robertson
Loomi
J. H. Smith
J. Kaulakao

Honolulu June. 14. 1851.

Pl. No. 8966. Opunui. i page 4

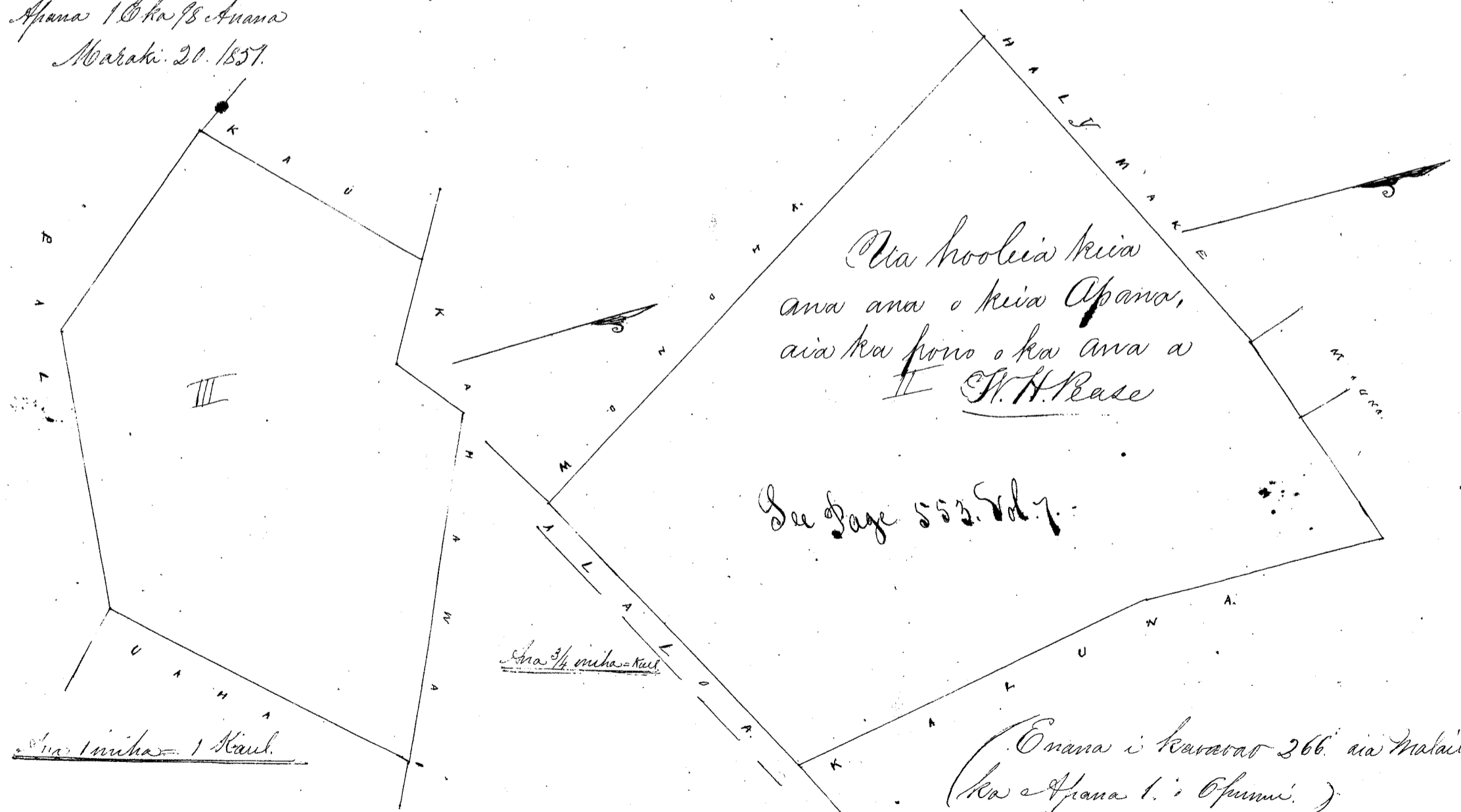
Maipulehu, Molokai.

Aina no Opunui. Maipulehu, Molokai.
Apana 3 Pahale. Chomaka ma ke kiki A. Manai o keia ma ko pa aina pili ana ma Kaluna, a e holo Ho. 1' No. 2 Kaul. 67' fak.
ma ko Kaluna, alaila Ho. 10 3/4' Ho. 4 Kaul. 14' fak. ma ko Kaluna, alaila Ho. 62' No. 3 Kaul. 70' fak. ma ko alala, alaila
A. 27' 20' No. 6 Kaul. 52' fak. ma ko Monaha, alaila A. 64' Ho. 3 Kaul. 77' fak. ma ko Holy Moke. alaila A. 77' Ho. 2 Kaul. 57 1/2' fak.
ma ko pa aina, a hiki i kahi i hoomakai, Maia i Apana 3 Eka 255' Apana.

January 29. 1851.

Apana 3. Aina no Opunui. Maipulehu, Molokai. Chomaka ma ke kiki Ho. o keia ma ko Kahawai, pili
ana ma Pahale, a e holo A. 57 1/4' No. 2 Kaul. 86' fak. ma ko Kahawai, alaila Ho. 61' No. 68 1/2' fak. ma ko Kahawai alaila A. 46 1/2' No.
86' fak. ma ko Kahawai, alaila Ho. 57 1/4' No. 2 Kaul. 3' fak. ma ko Kau. alaila Ho. 25' Ho. 1 Kaul. 96' fak. ma ko pali, alaila
Ho. 70' Ho. 2 Kaul. 28' fak. ma ko pali, alaila A. 56' Ho. 2 Kaul. 70 1/2' fak. ma ko Pahale, a hiki i kahi i hoomakai, Maia i
Apana 1 Eka 18' Apana

Maraki. 20. 1851.



Aina 1 miha = 1 Kaul.

See Page 553. Vol. 7.

(Onama i ka awa 266' aia Malaka
(ka Apana 1. i Opunui.)

Uka Pau Ioo

\$6. 00

W. H. P.
G. M. Robertson
Loomi
J. H. Smith
J. Kaulakao

Honolulu June. 14. 1851.

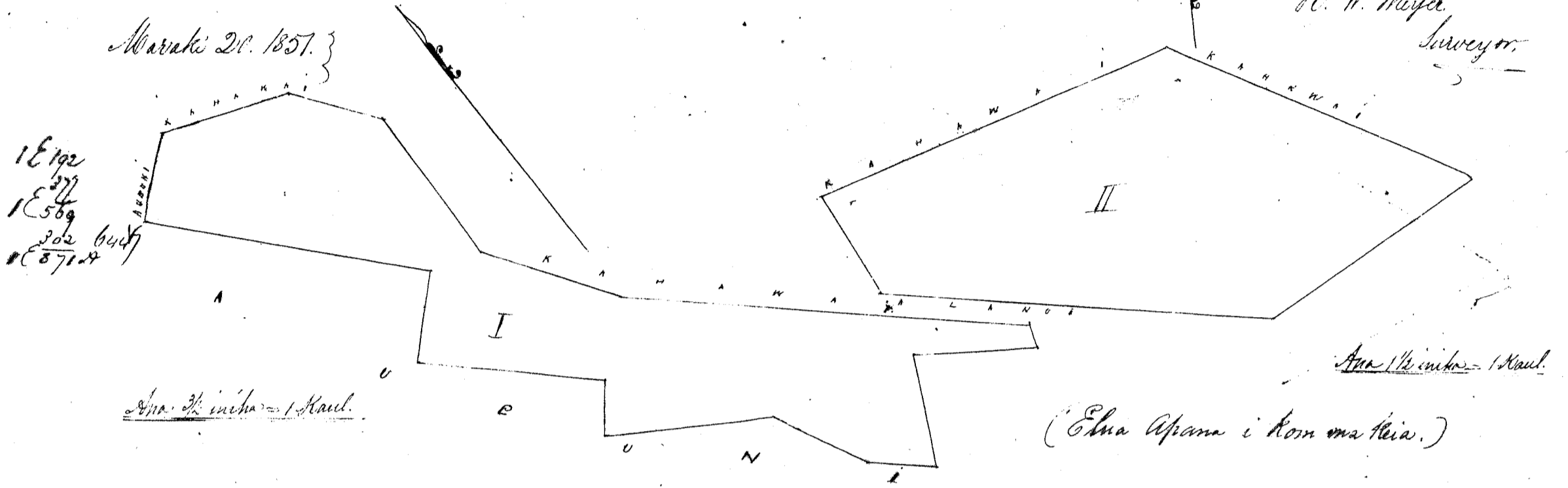
Pl. No. 10104. Momiha

Maipulehu. Molo-kai

Aina no Momiha Maipulehu Molo-kai.

Apana 1. Chomaka ma ke kahi He. He. a keia ma ke alanui, a e holo $4.57\frac{1}{2}$ No. 1 Kaul. 34 fak. ma ke alanui, alaila He. $25\frac{1}{2}$ No. 1 Kaul. 21 fak. ma ke alanui, alaila $4.50\frac{1}{2}$ No. 70 fak. ma ke alanui, alaila $4.29\frac{1}{4}$ No. 1 Kaul. 9 fak. ma ke Aupuni, alaila $4.60\frac{1}{4}$ No. 1 Kaul. 83 fak. ma ke Aupuni, alaila $4.34\frac{1}{2}$ He. 57 fak. ma ke Aupuni, alaila $4.48\frac{1}{4}$ No. 2 Kaul. alaila 4.41 He. 1 Kaul. 2 $\frac{1}{2}$ fak. ma ke Aupuni, alaila $4.44\frac{3}{4}$ No. 3 Kaul. 6 fak. ma ke Aupuni, alaila $4.46\frac{1}{2}$ He. 96 fak. ma ke Aupuni, alaila He. $7\frac{1}{4}$ He. 1 Kaul. 41 fak. ma ke Aupuni, alaila He. 39 He. 1 Kaul. 5 fak. ma ke Aupuni, alaila He. $1\frac{1}{4}$ He. 1 Kaul. 76 fak. ma ke Aupuni, alaila He. $35\frac{1}{2}$ He. 1 Kaul. 58 fak. ma ke Aupuni, alaila He. $48\frac{1}{2}$ He. 4 Kaul. 41 fak. ma ke Aupuni, alaila He. 14 No. 25 fak. ma ke Aupuni, a hiki i kahi i hoomatiki. Ma ia Apana 1 Eka $192\frac{1}{2}$ Anana.

Apana 2. Kula Aina no Momiha Maipulehu Molo-kai. Chomaka ma ke kahi He. o keia ma ke kahawai, a e holo He. $61\frac{1}{2}$ No. 1 Kaul. 31 fak. ma ke Aupuni, alaila 4.80 No. 2 Kaul. 13 fak. ma ke alanui, alaila 4.24 He. 67 fak. ma ke Aupuni, alaila $4.72\frac{1}{2}$ He. 1 Kaul. 58 fak. ma ke Aupuni, alaila He. $60\frac{1}{2}$ He. 1 Kaul. 78 fak. ma ke kahawai, a hiki i kahi i hoomatiki, Ma ia Apana 2 Eka 377 Anana R. W. Meyer Surveyor.



Uku Lau Uku Aole Uku \$5.00

W. H. Lee
 J. M. Robertson
 Francis
 J. H. Smith
 J. K. Kaulahero

Comolulu June 14. 1851.

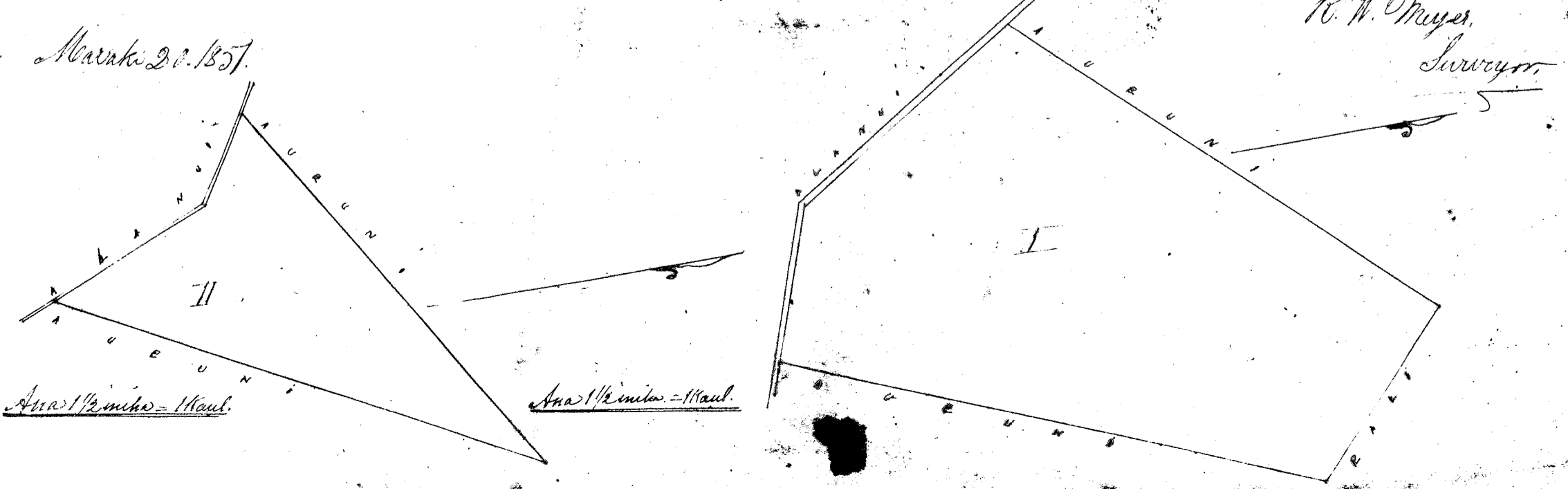
Pl. No. 4167. Kaheanau. See from 1814 Maipulehu. Molo-kai.

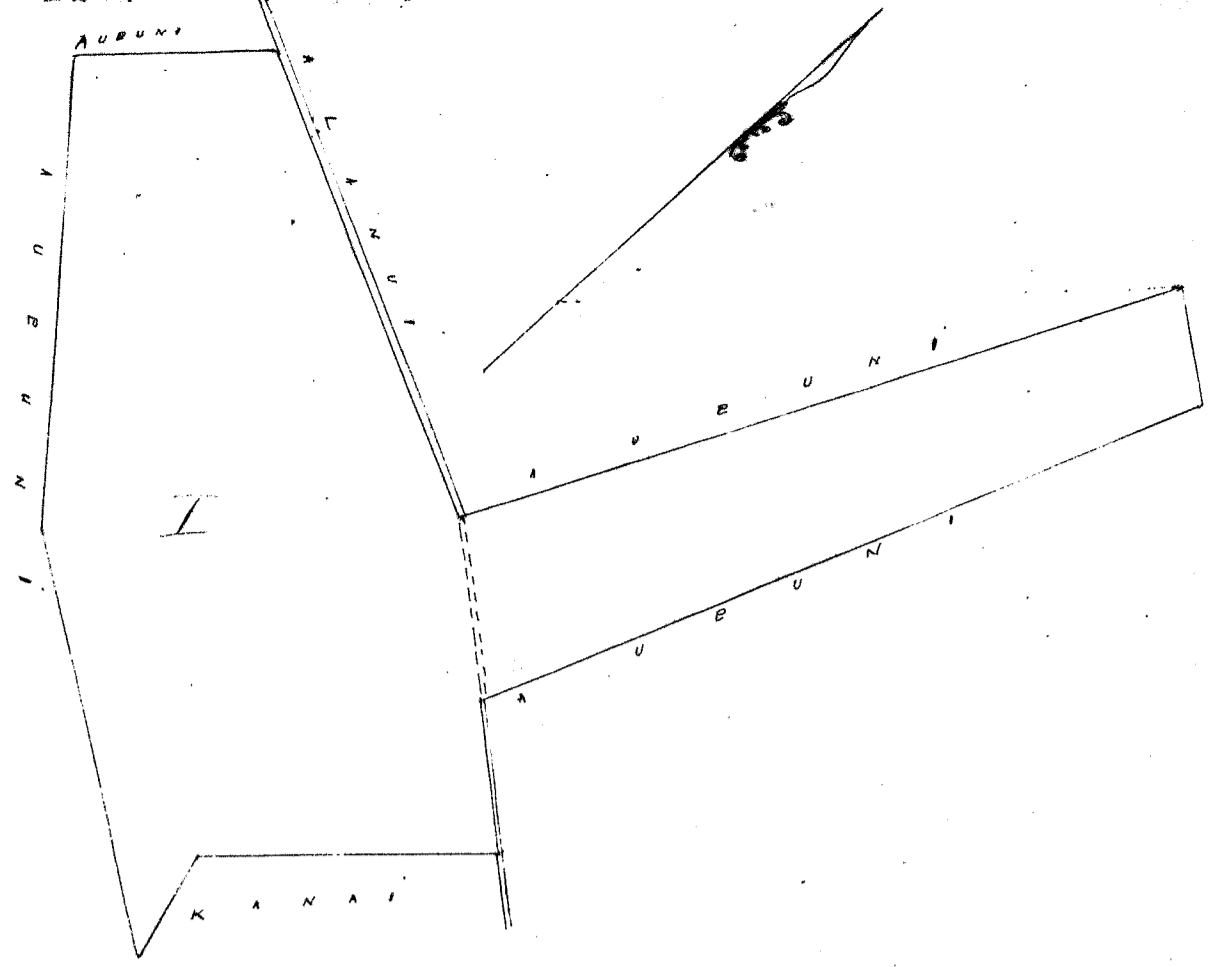
Aina no Kaheanau. Maipulehu Molo-kai.

Apana 1. Chomaka ma ke kahi He. He. o keia ma ke Kana'i, a e holo $4.49\frac{1}{2}$ No. 2 Kaul. 30 $\frac{1}{2}$ fak. ma ke Aupuni, alaila $4.33\frac{1}{2}$ No. 2 Kaul. 53 fak. ma ke Aupuni, alaila $4.57\frac{3}{4}$ He. 1 Kaul. 6 fak. ma ke Aupuni, alaila He. $58\frac{1}{2}$ He. 2 Kaul. 66 fak. ma ke alanui, alaila 4.35 He. 4 Kaul. 3 fak. ma ke alanui, alaila He. $46\frac{1}{2}$ He. 65 fak. ma ke fak. alaila He. 31 No. 4 Kaul. 10 fak. ma ke fak. alaila He. 43 He. ^{89 fak.} ma ke Kana'i, alaila He. 53 No. 1 Kaul. 60 fak. ma ke Kana'i, alaila He. $5\frac{1}{4}$ No. 53 $\frac{1}{2}$ fak. ma ke Kana'i, a hiki i kahi i hoomatiki, Ma ia Apana 1 Eka 178 Anana

Apana 2. Kula Aina no Kaheanau. Maipulehu Molo-kai, Chomaka ma ke kahi He. o keia ma ke alanui fite ana ma 1.178 ke alanui, a e holo $4.762\frac{1}{4}$ No. 80 fak. ma ke alanui, alaila $4.31\frac{1}{2}$ No. 1 Kaul. 38 fak. ma ke alanui, alaila $4.43\frac{1}{2}$ He. 2 Kaul. 63 fak. ma ke Aupuni, alaila He. 47 He. 1 Kaul. 7 fak. ma ke fak. alaila He. $22\frac{1}{2}$ No. 2 Kaul. 85 fak. ma ke Aupuni, a hiki i kahi i hoomatiki, 1.578 Ma ia Apana 2 Eka $542\frac{1}{2}$ Anana.

Apana 3. Aina no Kaheanau. Maipulehu. Molo-kai, Chomaka ma ke kahi He. o keia ma ke Aupuni fite ana ma ke alanui, a e holo $4.22\frac{3}{4}$ No. 70 fak. ma ke alanui, alaila 4.57 No. 49 $\frac{1}{2}$ fak. ma ke alanui, alaila $4.57\frac{3}{4}$ He. 2 Kaul. 35 fak. ma ke Aupuni, alaila He. $28\frac{1}{2}$ No. 2 Kaul. 63 fak. ma ke Aupuni, a hiki i kahi i hoomatiki, Ma ia Apana 3 Eka 175 Anana R. W. Meyer Surveyor.





Area 1 inch = 1 fath.

Uku Pau Ioa Aole Uku \$5.00

W. Lee
G. M. Robertson
Francis
J. H. Smith
J. Kikaulahao

Conclusion June 14, 1851

T. No. 2586. Koma

Mapulehu Molokai

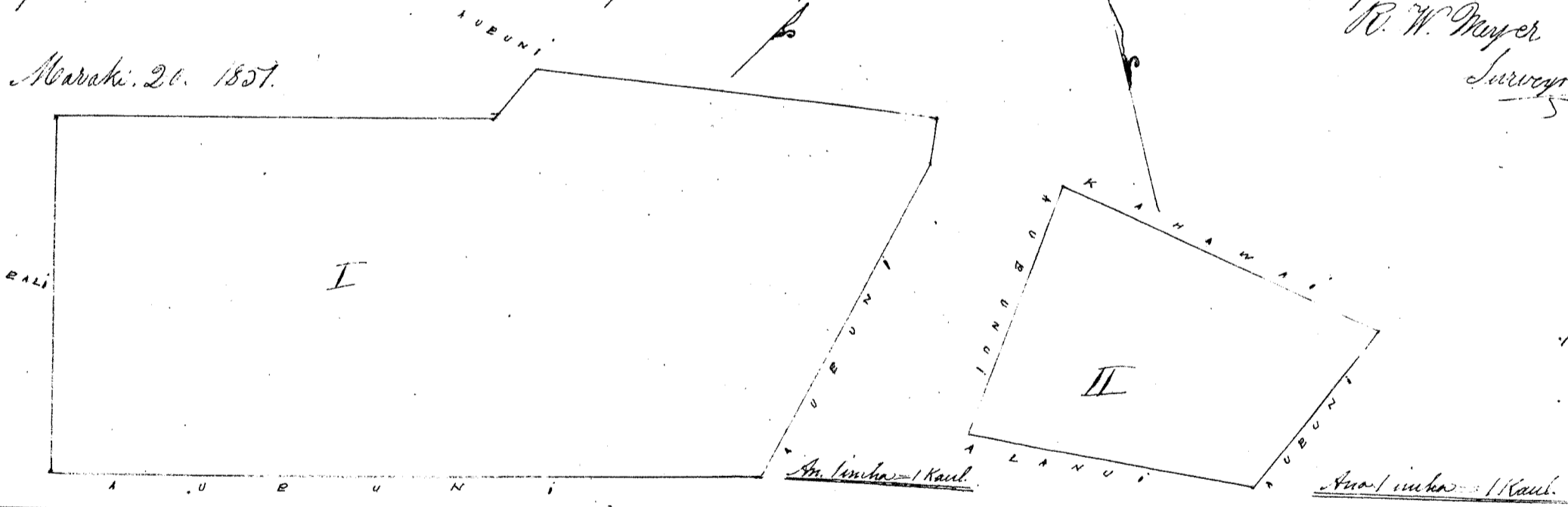
Area no Koma Mapulehu Molokai

Afana 1. Aia. Chomaka ma ke kiki Hei. o kua ma ke aupuni, a e holo A. 5° No. 2 Kaul. 50 fath. ma ke aupuni, alaila A. 33 1/2° No. 3 1/2 fath. ma ke aupuni, alaila Hei. 53 1/4° No. 2 Kaul. 8 1/2 fath. ma ke aupuni, alaila Hei. 2° No. 43 fath. ma ke aupuni, alaila Hei. 48 1/2° No. 3 Kaul. 6 fath. ma ke aupuni, alaila Hei. 41° Hei. 2 Kaul. 45 fath. ma ke fath. alaila A. 49 1/2° Hei. 4 Kaul. 96 fath. ma ke aupuni, a hiki i kahi i hoomakahi. Ma ia Afana 1 Oka 545 1/2 Anano

Afana 2. Aia ma Koma, Mapulehu, Molokai. Chomaka ma ke kiki Hei. Hei. o kua ma ke alanui, fath. ma ke aupuni, a e holo A. 63 1/2° No. 1 Kaul. 1 fath. ma ke alanui, alaila A. 33° Hei. 89 1/2 fath. ma ke aupuni, alaila Hei. 49 1/2° Hei. 1 Kaul. 21 fath. ma ke kahawai, alaila Hei. 54 3/4° No. 70 fath. ma ke aupuni, a hiki i kahi i hoomakahi. Ma ia Afana 106 1/10 Anano.

R. W. Meyer
Surveyor

Maraki, 20, 1851.



18545
106
18651

Uku Pau Ioa \$5.00

W. Lee
G. M. Robertson
Francis
J. H. Smith
J. Kikaulahao

Conclusion June 14, 1851

T. No. 3931. Koma

Mapulehu Molokai

Area no Koma Mapulehu Molokai

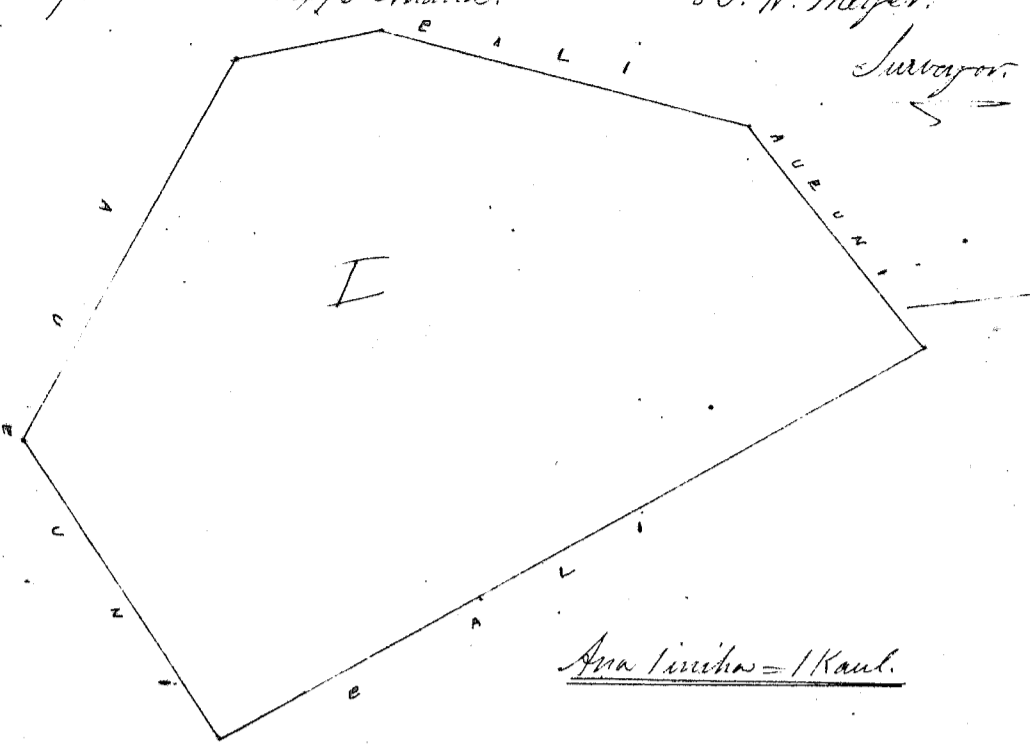

Afana 1. Chomaka ma ke kiki Hei. o kua ma ke aupuni, a e holo A. 65° Hei. 1 Kaul. 86 fath. ma ke aupuni, alaila A. 30 1/2° No. 4 Kaul. 30 fath. ma ke fath. alaila Hei. 59 1/4° No. 1 Kaul. 50 1/2 fath. ma ke aupuni, alaila Hei. 22 1/2° No. 2 Kaul. 3 fath. ma ke aupuni, alaila Hei. 3° Hei. 6 fath. ma ke fath. alaila Hei. 51 1/4° Hei. 2 Kaul. 25 fath. ma ke fath. a hiki i kahi i hoomakahi. Ma ia Afana 1 Oka 39 fath. Anano.

Afana 1, 1851

Anna no Kuu Mapulehu, Molokai.

Ahana 2. Chomaha ma ke kiki Kom. He. o kua ma ke alanui. feli ana me Aupuni, a e holo. A. 61 1/2 He. 3 Kaul. 13 1/2 fath. ma ke Aupuni, alaila A. 53 1/2 He. 6 Kaul. 30 fath. ma ke Aupuni, alaila He. 15 He. 3 Kaul. 53 fath. ma ke fath. alaila He. 56 1/2 He. 8 Kaul. 7 fath. ma ke Aupuni, a hiki i kahi hoomakahi, Ma ia Ahana 2 Oka 496 Anana. R. W. Meyer

Haraki 20. 1851.



139
2,496
3,535

1/2 inch = 1 Kaul.

Anna 1 inch = 1 Kaul.

Uku Pau Lou

\$ 7.00

M. Bee
G. M. Robertson
L. A. Smith
J. Kaulaha

Haraki June 14, 1851.

Ch. No. 3820 / 407 Pehipolani.

Mapulehu, Molokai.

Anna no Pehipolani, Mapulehu, Molokai.

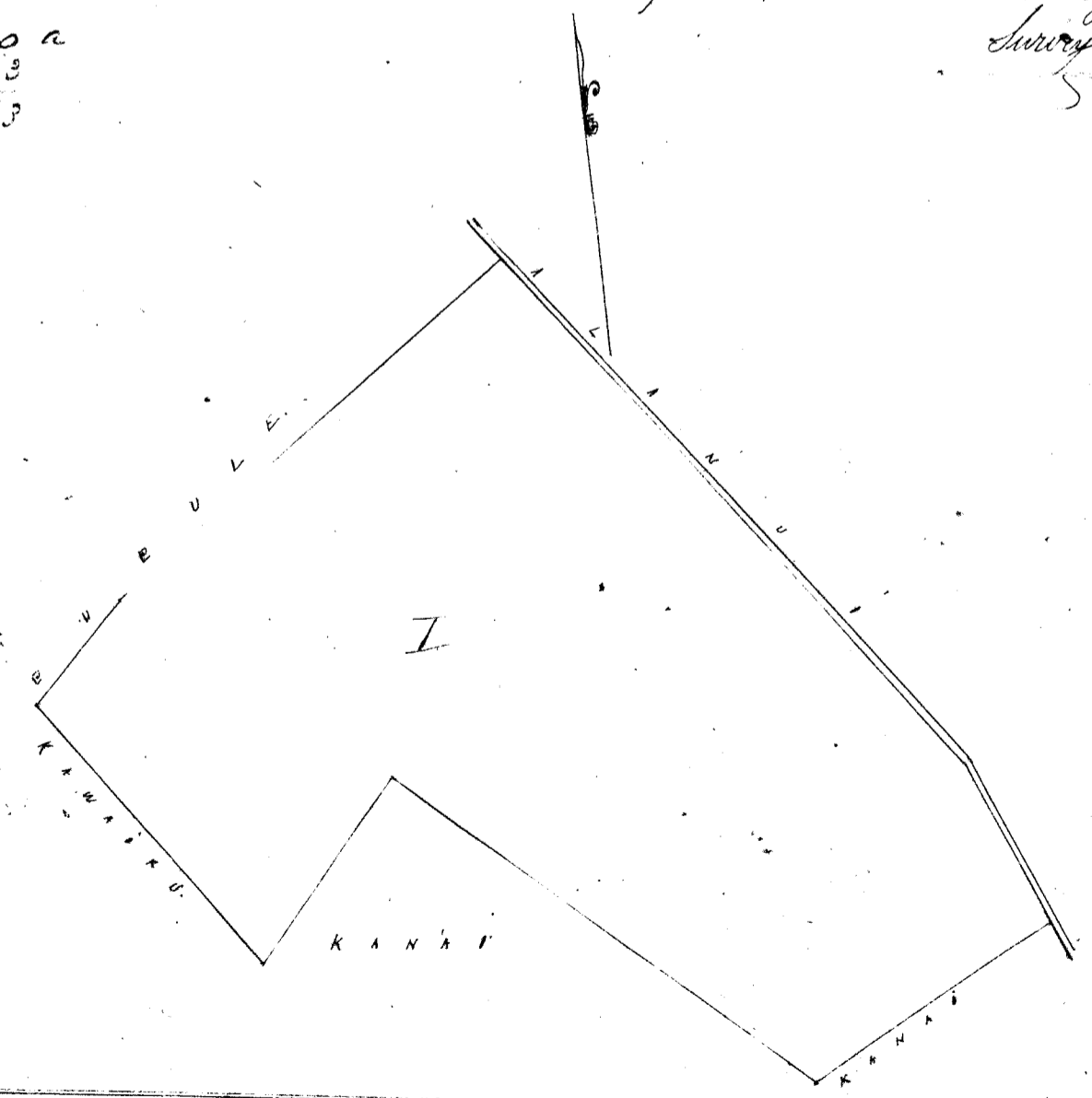
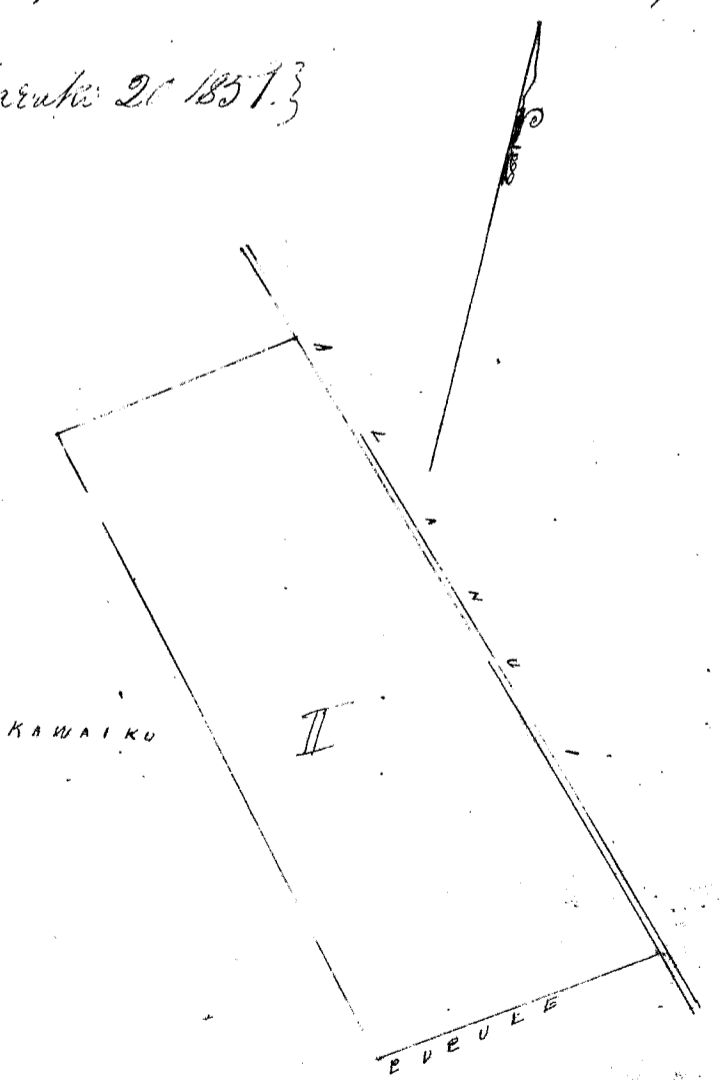
Ahana 1. Kula Chomaha ma ke kiki A. o kua ma ke alanui feli ana me Pehipolani, a e holo He. 54 1/2 He. 2 Kaul. 74 fath. ma ke Pehipolani, alaila He. 44 1/2 He. 78 fath. ma ke Pehipolani, alaila He. 35 He. 1 Kaul. 97 1/2 fath. ma ke Kawaike, alaila A. 41 He. 1 Kaul. 30 fath. ma ke Kana, alaila He. 48 He. 3 Kaul. 2 fath. ma ke Kana, alaila A. 61 1/2 He. 1 Kaul. 65 fath. ma ke Kana, alaila A. 13 1/2 He. 76 fath. ma ke alanui, alaila A. 36 1/2 He. 2 Kaul. 25 1/2 fath. ma ke alanui, alaila A. 37 He. 1 Kaul. 67 fath. ma ke alanui, a hiki i kahi i hoomakahi. Ma ia Ahana 1 Oka 410 Anana.

Ahana 2. Anna no Pehipolani, Mapulehu, Molokai.

Chomaha ma ke kiki He. 4 He. o kua ma ke Kana, feli ana me ke alanui, a e holo He. 54 He. 1 Kaul. 34 fath. ma ke Kana, alaila He. 48 He. 3 Kaul. 73 1/2 fath. ma ke Kana, alaila A. 55 He. 1 Kaul. 6 fath. ma ke Pehipolani, alaila A. 3 He. 3 Kaul. 7 1/2 fath. ma ke alanui, a hiki i kahi i hoomakahi, Ma ia Ahana 2 Oka 63 Anana. R. W. Meyer

Haraki 20. 1851.

18410 a
673
1. 1083



Uku Pau Lou Aole Uku

\$ 4.00

M. Bee
G. M. Robertson
L. A. Smith
J. Kaulaha

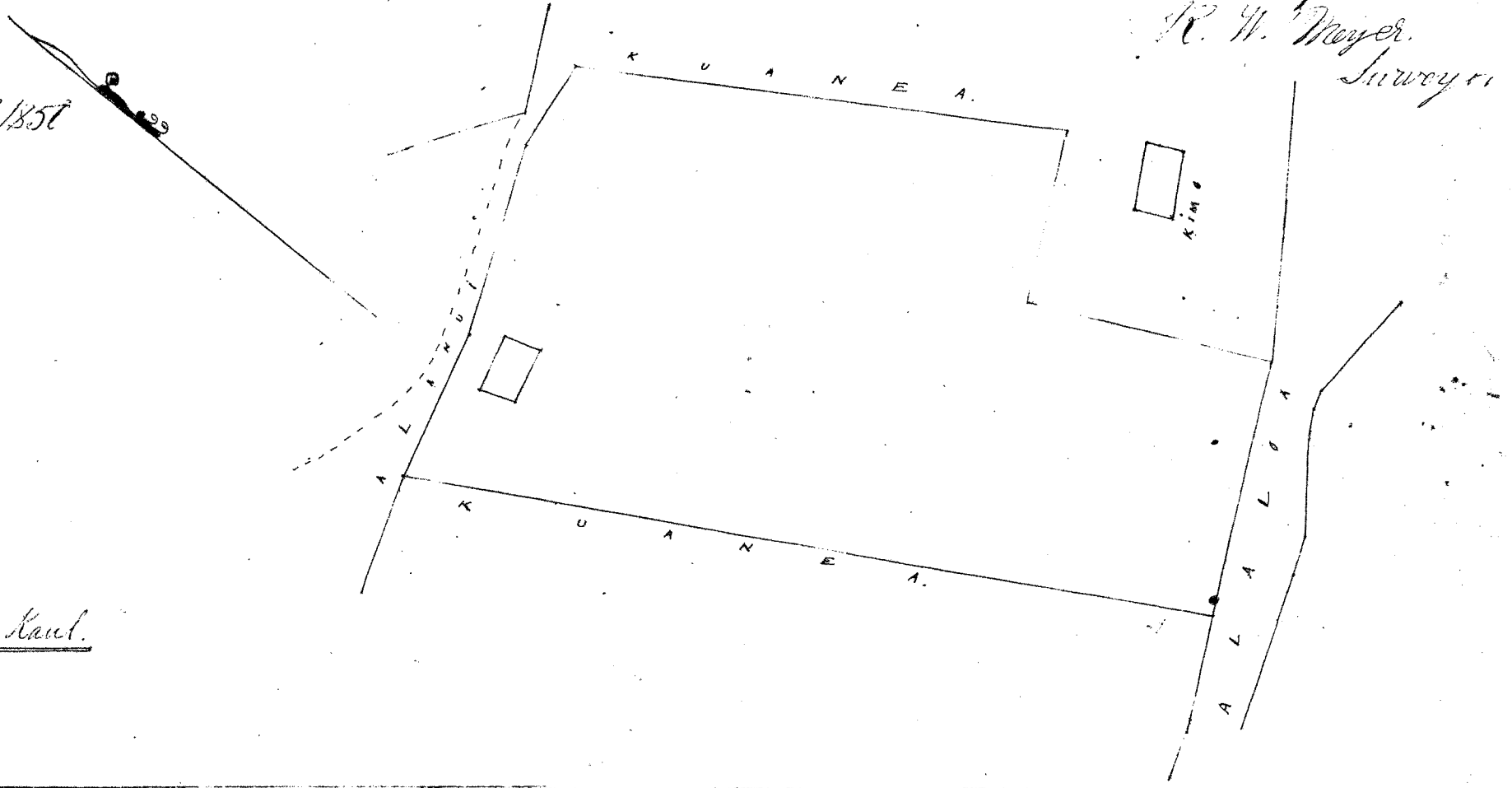
Haraki June 14, 1851.

Cl. No. 3730. Kūiahi

Mapulehu Molokai.

Maia no Kūiahi Mapulehu, Molokai,
 Chomaka ma ke kīhi i Kūiahi i kīia ma ke alani, pili ana ma ke alani, a e holo He. 84° No. 77 pak. ma ke alani,
 alaila He. 69° No. 1 Kaul. 71 pak. i kīia no. alaila He. 77 3/4° No. 1 Kaul. 34 pak. pili no. alaila He. 27 3/4° No. 7 Kaul. ma ke alani,
 alaila i. 64 1/2° No. 2 Kaul. 23 pak. ma ke alani, alaila A. 24 1/2° No. 2 Kaul. 11 3/4 pak. ma ke alani, alaila A. 66 3/4° No. 1 Kaul.
 51 pak. pili no. alaila i. 30 3/4° No. 4 Kaul. 23 pak. ma ke alani. a hiki i kīia i hōmakaia, Maia i Hana 2 Etia
 25 1/2 Anana.
 R. W. Meyer.
 Surveyor

November 15, 1850



Area 1/2 inka = 1 Kaul.

Uka Pau Ika

\$6.00

W. H. Lee

Geo. Robertson

James D.

J. H. Smith

J. Hekelehu

Kūiahi June 14, 1851

Cl. No. 3732. Hana


Sec. total P. 17314

Kaluaia, Molokai

Hana 1. Maia no Kūiahi Kaluaia, Molokai.
 Chomaka ma ke kīhi He. He. o kīia ma ke alani, pili ana ma He. He. a e holo A. 10° No. 2 Kaul. 53 pak.
 ma ke alani, alaila A. 20 3/4° No. 1 Kaul. 34 pak. ma ke alani, alaila A. 16 1/2° No. 42 pak. ma ke alani, alaila He.
 77 1/4° No. 1 Kaul. 66 pak. ma ke alani, alaila He. 13 1/2° He. 3 Kaul. 76 pak. ma ke alani, alaila A. 88° No. 1 Kaul.
 76 1/2 pak. ma ke alani, a hiki i kīia i hōmakaia, Maia i Hana 8 7/8 Anana.

Hana 2. Maia no Kūiahi Kaluaia, Molokai. Chomaka ma ke kīhi He. o kīia ma ke alani, pili ana ma He. He. a e holo A. 56° No. 5 Kaul. 25 pak. ma ke alani, alaila He. 29° No. 2 Kaul. 15 pak.
 ma ke alani, alaila He. 66° No. 4 Kaul. 70 pak. ma ke alani, alaila A. 53° No. 1 Kaul. 17 pak. ma ke alani, a hiki i kīia i hōmakaia, Maia i Hana 9 1/8 Anana.
 R. W. Meyer.
 Surveyor

March 1, 1851



Area 1/2 inka = 1 Kaul.

Area 1/2 inka = 1 Kaul.

Uka Pau Ika

Aole Uka

\$6.00

W. H. Lee

Geo. Robertson

James D.

J. H. Smith

J. Hekelehu

Kūiahi June 14, 1851

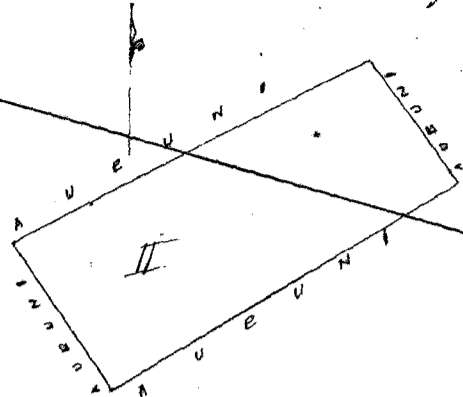
Ol. No. 3904. Kila. + P 263

275
Kaluaha, Molokai.

Ap. 2. Aina no Kila Kaluaha, Molokai.
E houna ka ma ke kahi. He. o kua ma ke Aupuni, a e holo A. 2 1/2' No. 69' fak. ma ke Aupuni, alaila A. 56' He. 1' Kaul. 41' fak.
ma ke Aupuni, alaila He. 40' He. 49' fak. ma ke Aupuni, alaila He. 55' No. 1' Kaul. 65' fak. ma ke Aupuni, a hiki i kahi i houna ka
Ma ia Apana 110 3/4 Apana.

R. W. Meyer.
Surveyor.

Maraka. 1. 1857. } Pau Keia Apana
Noma Aooa Buke 7.



(Enana i ka apana 1. ma ka apana
263.

Aua 1 1/2 incha - 1 Kaul.

Uku Pau Loo Aole Uku \$2.00

W. Lee
G. M. Robertson
L. M. Smith
J. H. Smith
J. H. Kaulaha

Honolulu June 14. 1857.

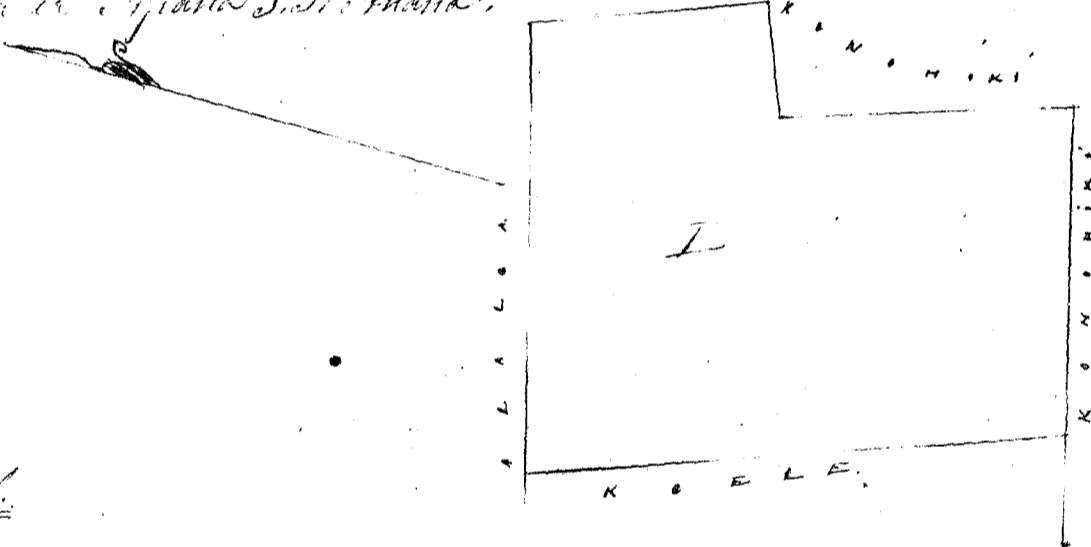
Ol. No. 3712. Kaula.

Palapue, Molokai.

Apana 1 Aina no Kaula Palapue, Molokai.
E houna ka ma ke kahi He. o kua ma ke alata fili ma ke Kaula, a e holo A. 2 1/4' No. 1' Kaul. 28' fak. ma ke Kaula.
alaila A. 69' He. 61' fak. ma ke Kaula, alaila A. 7 1/2' No. 1' Kaul. 55' fak. ma ke Kaula, alaila A. 81' He. 1' Kaul. 17' fak.
ma ke Kaula, alaila He. 21' He. 2' Kaul. 77' fak. ma ke Kaula, alaila He. 75' No. 1' Kaul. 81' fak. ma ke alata, a hiki
i ma ke Kaula, Ma ia Apana 5.31 Apana.

R. W. Meyer.
Surveyor.

Mar. 9. 1857.



(Enana i ka apana 281)
Page 456
531
487
653
1471
1210
1. 264

Aua 1 incha - 1 Kaul.

Uku Pau Loo \$1

W. Lee
G. M. Robertson
L. M. Smith
J. H. Smith
J. H. Kaulaha

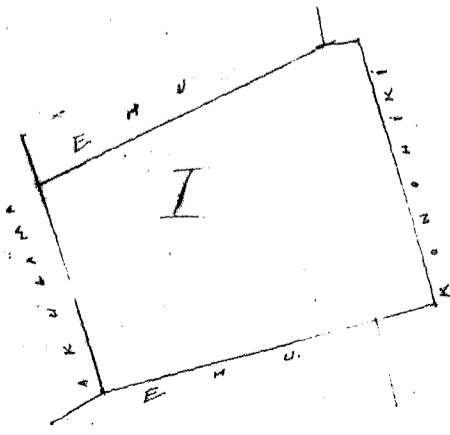
Honolulu June 14. 1857.

Ol. No. 656. Waialiki.

Palapue, Molokai.

Ap. 1 Aina no Waialiki, Palapue, Molokai.
E houna ka ma ke kahi. A. o kua ma ke Akulama, fili ma ke Ohu, a e holo He. 38' He. 1' Kaul. 12' fak. ma ke Ohu.
alaila He. 25 1/2' He. 12' fak. ma ke Kono hiki, alaila He. 6 1/4' No. 97' fak. ma ke Kono hiki, alaila A. 28' No. 1' Kaul. 21' fak. ma ke Ohu.
alaila A. 61' He. 76' fak. ma ke Akulama, a hiki i kahi i houna ka. Ma ia Apana 129 1/2 Apana. R. W. Meyer.
Surveyor.

Mar. 8. 1857.



(Enana i ka apana 281)
Page 456-457
129.50
276.40
454
770 481061 40

Aua 1 1/2 incha - 1 Kaul.

Uku Pau Loo \$3.00

W. Lee
G. M. Robertson
L. M. Smith
J. H. Smith
J. H. Kaulaha

Honolulu June 14. 1857.

U. S. No. 515. Kaulawa. I

Malapue. Molokai.

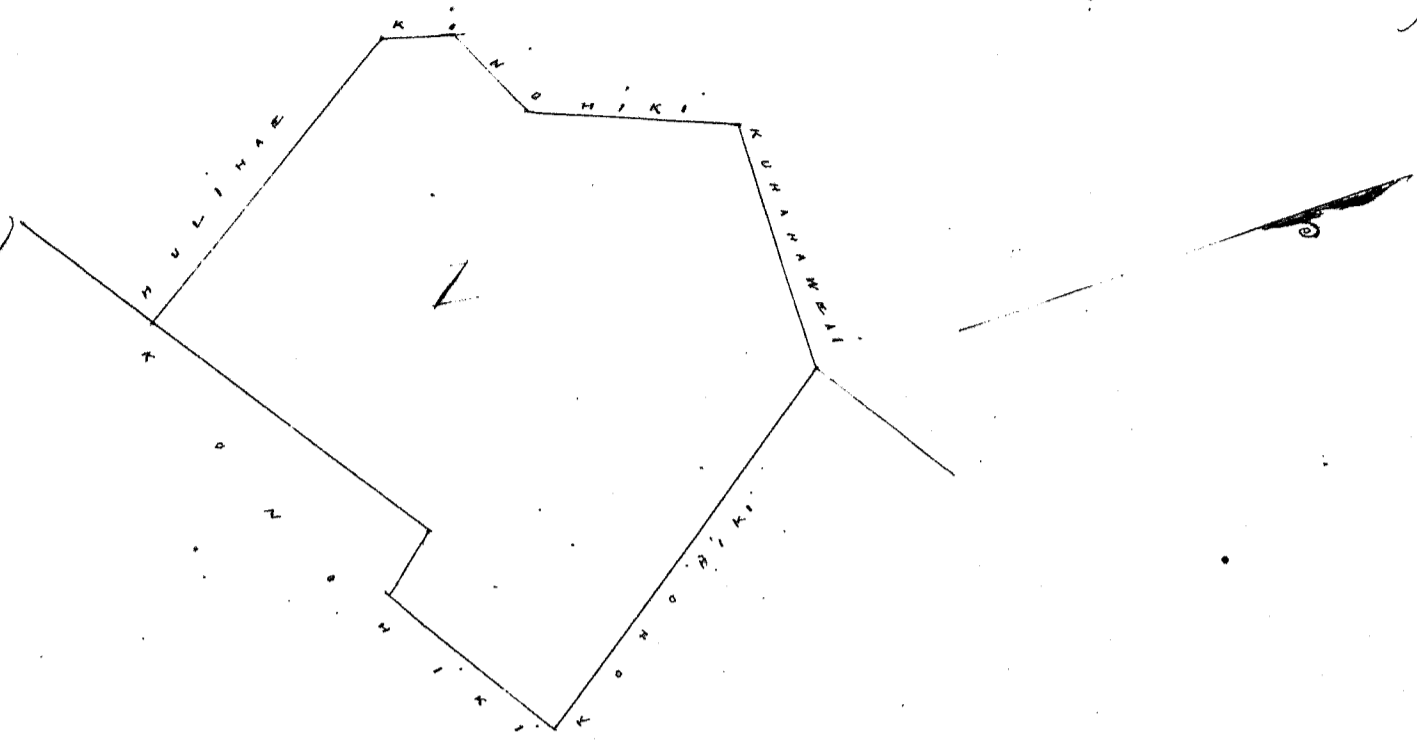
Pl. Aina no Kaulawa. Malapue. Molokai.
E hoomaka ma ke kahi. He. - A. o keia ma ke Kauhika, pili ana me Kauhika. i e holo He. 3 1/2 He. 1 Kaul. 95 fath.
ma ke Kauhika. alaila He. 17 No. 40 fath. ma ke Kauhika, alaila He. 6 1/2 No. 53 fath. ma ke Kauhika, alaila He. 23 1/2
No. 1 Kaul. 2 1/2 fath. ma ke Kauhika. alaila A. 8 1/4 No. 1 Kaul. 35 fath. ma ke Kauhika, alaila A. 34 1/2 No. 2 Kaul.
36 fath. ma ke Kauhika, alaila A. 58 He. 1 Kaul. 13 fath. ma ke Kauhika, alaila He. 33 He. 45 fath. ma ke Kauhika, alaila
A. 56 1/2 He. 1 Kaul. 8 1/2 fath. ma ke Kauhika, a hiki i kahi i hoomakii. Ma ia - Apana 872 3/4 Apana.

R. W. Meyer
Surgeon

May 8. 1857.

(Onama i ha apana 284)

4E 1088 A.P. 447
872
7960
1230
5E. 750
Ana 1 miha 1 Kaul.



Uku Pau

W. L. Lee
Gm Robertson
Loamed
J. H. Smith
J. Nekauahao

Kaulawa June 14. 1857.

U. S. No. 5202. Kaulawa. I

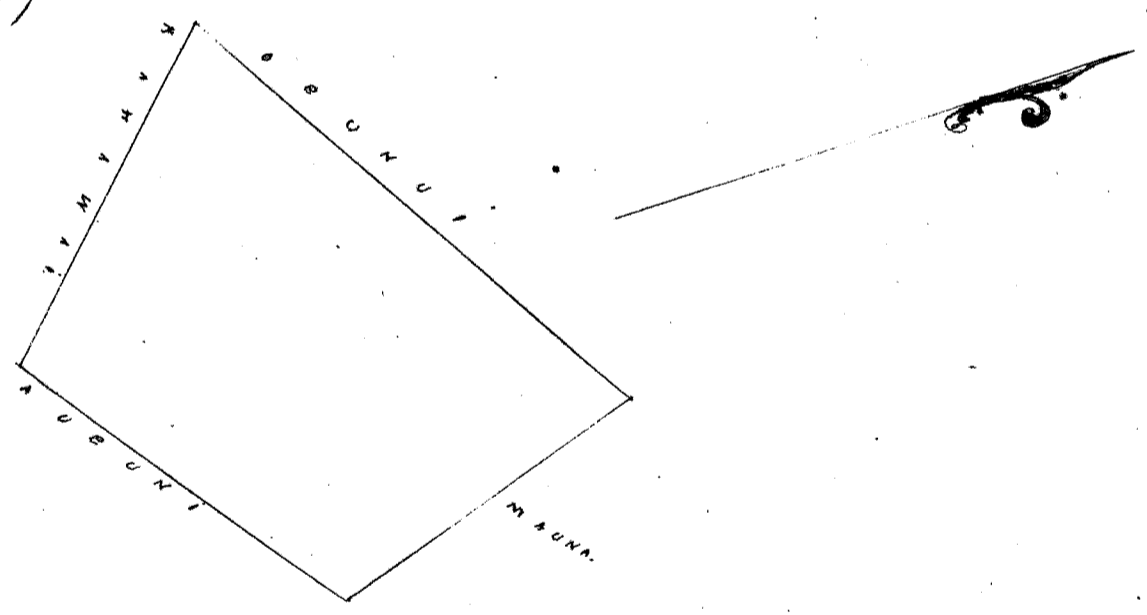
Malapue. Molokai.

Pl. Aina no Kaulawa. Malapue. Molokai.
E hoomaka ma ke kahi He. 58. i kahi ma ke Kauhika pili ana ma ke Kauhika. i e holo A. 57 1/2 No. 2 Kaul. 3 mi.
ma ke Kauhika alaila A. 17 1/2 No. 1 Kaul. 22 fath. ma ke Kauhika. alaila A. 43 1/2 He. 1 Kaul. 35 fath. ma ke Kauhika.
alaila He. 42 He. 1 Kaul. 37 fath. ma ke Kauhika. a hiki i kahi i hoomakii. Ma ia - Apana 260 Apana.

R. W. Meyer
Surgeon

Mar 20. 1857.

Ana 1 1/2 miha 1 Kaul.



Uku Pau Aole Uku \$4. 17

W. L. Lee
Gm Robertson
Loamed
J. H. Smith
J. Nekauahao

Kaulawa June 14. 1857.

U. S. No. 5056. Kaulawa. I

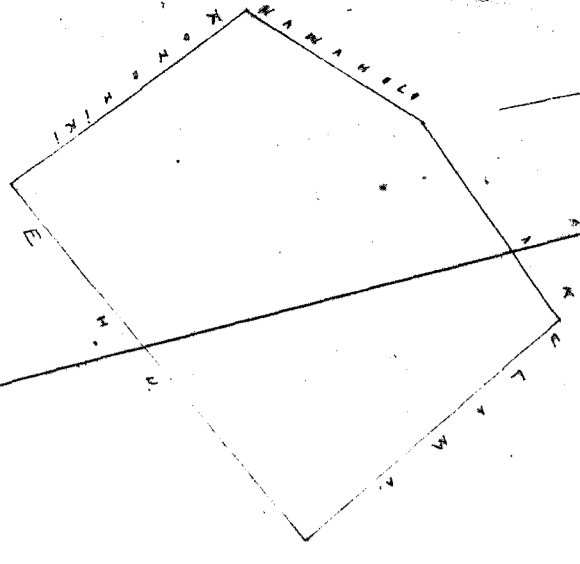
Malapue. Molokai.

Pl. Aina no Kaulawa. Malapue. Molokai.
E hoomaka ma ke kahi He. 58. i kahi ma ke Kauhika pili ana ma ke Kauhika. i e holo A. 24 1/2 No. 2 Kaul. 3 mi.
alaila A. 55 1/2 He. 1 Kaul. ma ke Kauhika, alaila A. 67 1/2 He. 5 1/2 fath. ma ke Kauhika, alaila He. 29 1/2 He. 1 Kaul.
20 fath. ma ke Kauhika, alaila He. 62 1/2 No. 1 Kaul. 56 fath. ma ke Kauhika. a hiki i kahi i hoomakii. Ma ia - Apana
235 Apana.

R. W. Meyer
Surgeon

March 8. 1857.

Aole oia i hookomo kuleana
 Aole Kuleana J.H.
 Luna Hoona &c.
 (Enana i ka avao 282)



Uku Pau 1857 \$4.00
 G.M. Robertson
 Landi

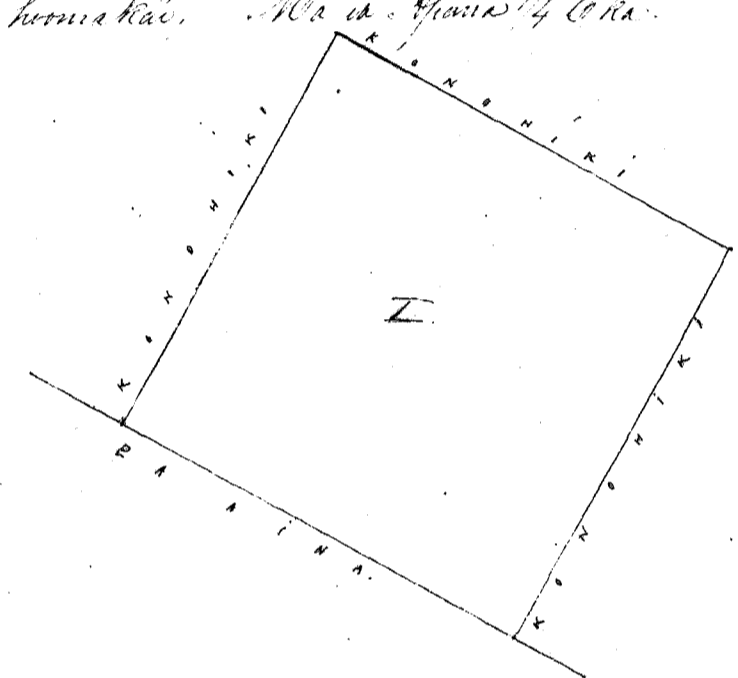
Conclusion June 14 1857 }
 J. K. Kaulahao
 J. H. Smith

C. N. 1170 Kaulahao } Halapue, Molokai.

Maun. Luna no Kaup. Halapue, Molokai.
 E hoomaka ma ke kahi Ke. Ke. i kua ma ke Kouhiki, pili ana ma ke pua aina, a e holo Ke. 57° No. 1 Kaul. 53 fak. ma ke pua
 aina, alaila Ke. 57° No. 1 Kaul. 53 fak. ma ke Kouhiki, alaila Ke. 57° No. 1 Kaul. 53 fak. ma ke Kouhiki, alaila Ke. 57° No. 1 Kaul. 53 fak.
 ma ke Kouhiki, a hiki i kahi i hoomakai. Ma ia. Hoona 14 Cika.

R. W. Meyer
 Surveyor

Nov. 1. 1857 }



(Enana i ka avao 282) ²⁵ 537-60 A
 446 1130
 1713
 1246
 1-503

1/2 inch = 1 fath.

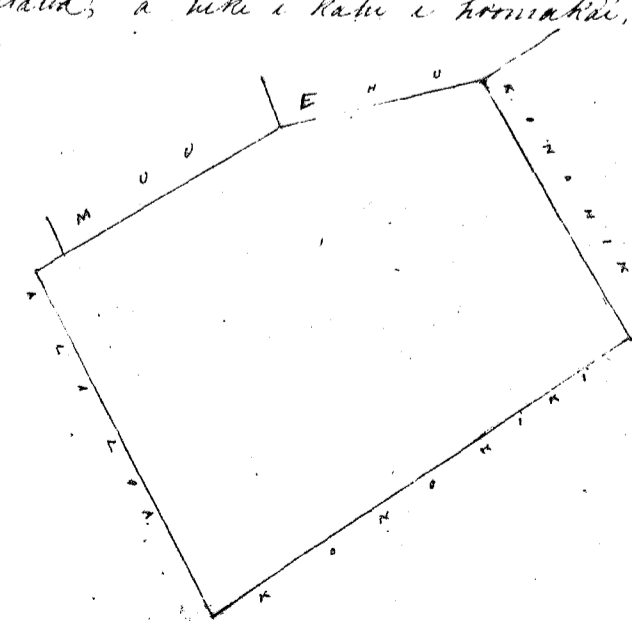
Uku Pau 1857 \$3.00
 W. L. Lee
 G.M. Robertson
 Landi
 J. H. Smith
 J. K. Kaulahao

Conclusion June 14 1857 }

C. N. 1176 Koumakaahi } Halapue, Molokai.

Maun. Luna no Koumakaahi, Halapue, Molokai.
 E hoomaka ma ke kahi Ke. Ke. i kua ma ke Kouhiki, pili ana ma ke alala, a e holo Ke. 30 1/2° No. 1 Kaul. 76 fak. ma ke Kouhiki
 hiki alaila Ke. 64 3/4° No. 1 Kaul. 4 fak. ma ke Kouhiki, alaila Ke. 9° No. 1 Kaul. 13 fak. ma ke Kouhiki, alaila Ke. 26 1/4° No. 1 Kaul. ma ke Kouhiki
 alaila Ke. 67° No. 1 Kaul. 37 fak. ma ke alala, a hiki i kahi i hoomakai. Ma ia. Hoona 264 Hoona. R. W. Meyer
 Surveyor

Nov. 1. 1857 }



(Enana i ka avao 282) ²⁶⁴ 157 A
 " " " 452 1,285
 1-706

1/2 inch = 1 fath.

Uku Pau 1857 \$
 W. L. Lee
 G.M. Robertson
 Landi
 J. H. Smith
 J. K. Kaulahao

Conclusion June 14 1857 }

Ap. 1. Aina mo Ulu Puka Molokai.
 E hooma ka ma ke kahu No. 8. a keia ma ke Konoheki, a e holo $9^{\circ}22'34''$ No. 3 Kaul. 83 fak. ma ke Puaelele & Konoheki
 alaila $9^{\circ}66'3''$ No. 1 Kaul. 23 fak. ma ke Konoheki, alaila $8^{\circ}23'44''$ No. 3 Kaul. 83 fak. ma ke Konoheki, alaila $9^{\circ}66'3''$ No. 3 Kaul.
 25 fak. ma ke Konoheki, alaila $8^{\circ}23'13''$ No. 52 fak. ma ke Konoheki, alaila $8^{\circ}67'$ No. 2 Kaul. 34 fak. ma ke Konoheki,
 alaila $8^{\circ}64'3''$ No. 2 Kaul. 44 fak. ma ke Konoheki, a hiki i kahi i hoomakahi. Ma ia Aina 395 Anama

Ap. 2. Aina mo Ulu Puka Molokai.

E hooma ka ma ke kahu No. 8. a keia ma ke Konoheki, a e holo $9^{\circ}47'42''$ No. 1 Kaul. $17\frac{1}{2}$ fak. ma ke Konoheki, alaila $8^{\circ}54'$ No. 1 Kaul. ma ke Konoheki, alaila $8^{\circ}7'$ No. 1 Kaul. 15 fak. ma ke Konoheki, alaila $9^{\circ}24'5''$ No. 1 Kaul. $2\frac{1}{2}$ fak. ma
 ke Konoheki, a hiki i kahi i hoomakahi. Ma ia Aina 165 Anama,

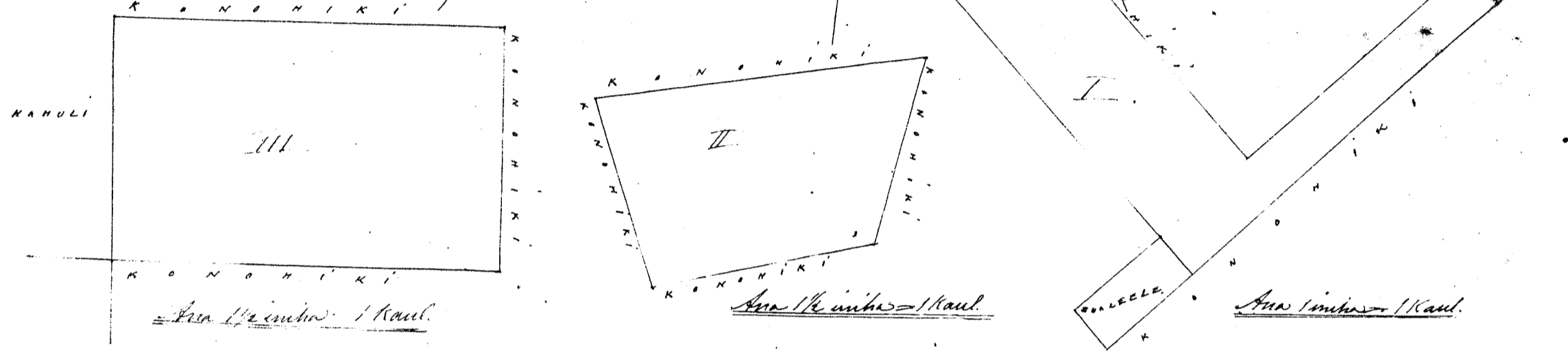
Aprila 11. 1857.

898
 168.50
 303
 1366
 1210
 175
 11531

Aprila 3. Aina mo Ulu Puka Molokai. E hooma ka ma ke kahu No. 8. a keia ma ke Konoheki, alaila $9^{\circ}35'$ No. 1 Kaul. 25 fak. ma ke Konoheki, alaila $9^{\circ}53'$ No. 2 Kaul. ma ke Konoheki, alaila $8^{\circ}35'$ No. 1 Kaul. 25 fak. ma
 ke Konoheki, alaila $8^{\circ}55'$ No. 2 Kaul. ma ke Konoheki, a hiki i kahi i hoomakahi. Ma ia Aina 165 Anama, R. W. Taylor
 Surveyor

Apr. 4 - 1867

Aprila 20. 1857.

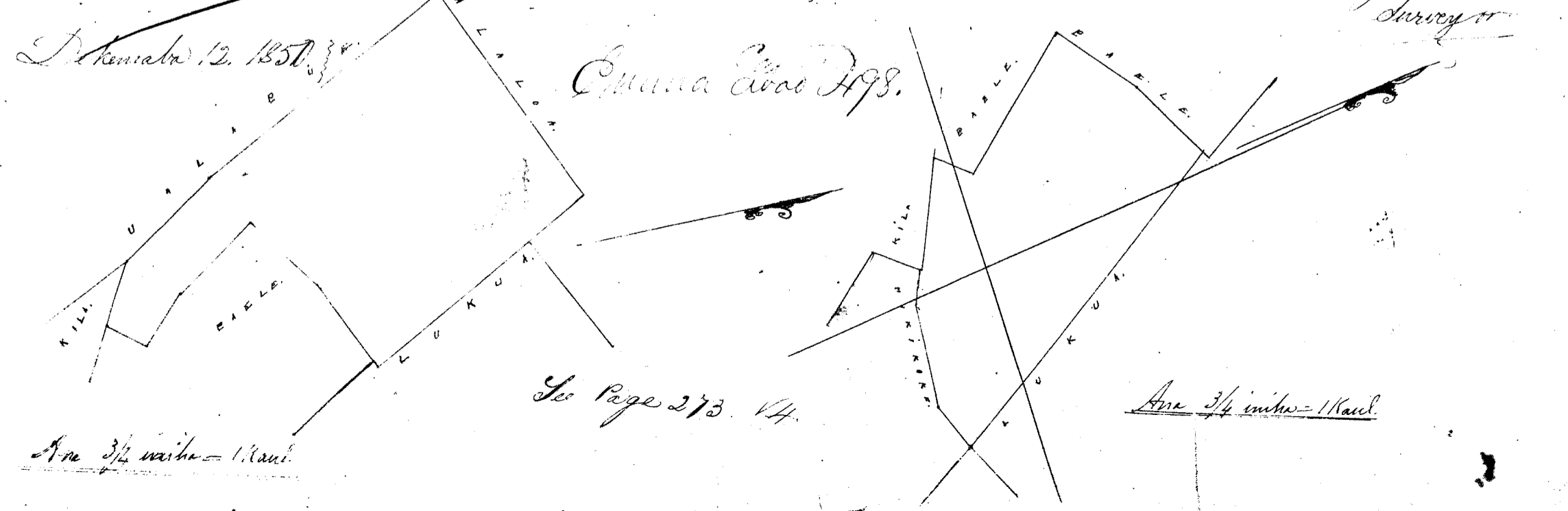


Ulu Pau Ioa \$7.00
 W. L. Lee
 G. M. Robertson
 L. M. de Spruce
 J. K. Kaulahao

Honolulu June 14. 1857.

Ap. 1. Aina mo Paale Kaluaha Molokai. See page 498. of this Book.
 E hooma ka ma ke kahu No. 8. a keia ma ke Paale (1) fili ana ma Konoheki, a e holo $8^{\circ}66'3''$ No. $99\frac{1}{4}$ fak. ma ke Paale (2)
 alaila $8^{\circ}56'$ No. 1 Kaul. 1 fak. ma ke Paale (2), alaila $8^{\circ}55'$ No. 1 Kaul. 3 fak. ma ke Paale (2) alaila $8^{\circ}41'3''$ No. 66 fak.
 ma ke Paale (2) alaila $8^{\circ}42'$ No. 44 fak. ma ke Paale, alaila $8^{\circ}66'$ No. 1 Kaul. 47 fak. ma ke Kila, alaila $8^{\circ}50'$ No.
 1 Kaul. $11\frac{1}{2}$ fak. ma ke Kikikoke, alaila $9^{\circ}21'3''$ No. 5 fak. ma ke Kikikoke, alaila $9^{\circ}28'4''$ No. 3 Kaul. 87 fak. ma ke
 Likuu, a hiki i kahi i hoomakahi. Ma ia Aina 765 Anama.

Ap. 2. Aina mo Paale Kaluaha Molokai. E hooma ka ma ke kahu No. 8. a keia ma ke Paale (1) fili ana ma
 Likuu, a e holo $9^{\circ}30'4''$ No. 2 Kaul. 3 fak. ma ke Likuu, alaila $9^{\circ}27'3''$ No. 75 fak. ma ke Kikikoke, alaila $8^{\circ}68'$ No.
 2 Kaul. $48\frac{3}{4}$ fak. ma ke Kikikoke, alaila $8^{\circ}25'4''$ No. 3 Kaul. $8\frac{1}{2}$ fak. ma ke Paale (1) alaila $8^{\circ}33'$ No. 1 Kaul. 15 fak.
 ma ke Paale (1) alaila $8^{\circ}60'$ No. $13\frac{1}{2}$ fak. ma ke Kila, alaila $9^{\circ}42'$ No. 44 fak. ma ke Paale (1) alaila $9^{\circ}41'3''$ No. 66 fak.
 ma ke Paale (1) alaila $9^{\circ}35'$ No. 1 Kaul. 3 fak. ma ke Paale, alaila $9^{\circ}56'$ No. 1 Kaul. 1 fak. ma ke Paale (1) alaila $9^{\circ}66'3''$ No.
 $99\frac{1}{4}$ fak. ma ke Paale (1) a hiki i kahi i hoomakahi. Ma ia Aina 1181 Anama. R. W. Taylor
 Surveyor



Emma Coo 1898.

See Page 273. 14.

Whee

Wm Robertson
Surveyor
J. T. Smith
J. T. Kaulahao

Honolulu June 14. 1851.

⁴²⁰⁴
C. No. 5761. Chu Chu ke 230 (2)

Malapue Molokai.

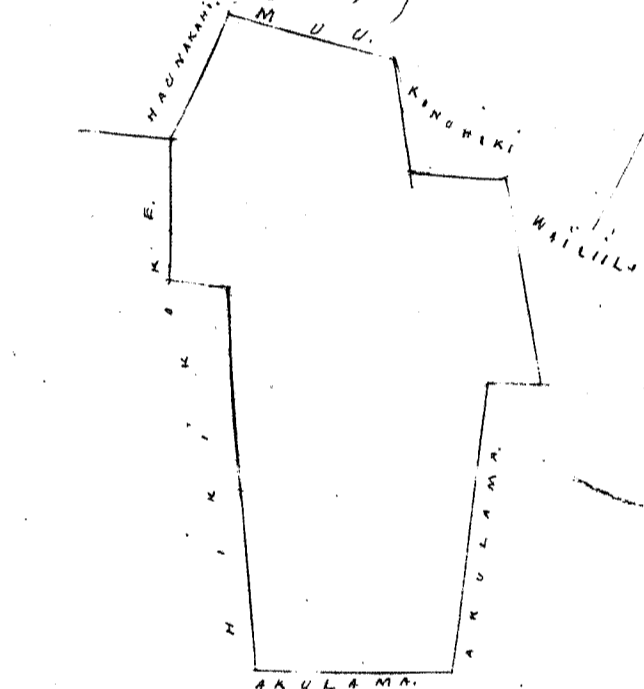
Ap. 1. ^{Malapue} ~~Chu Chu ke~~ Malapue Molokai.
Chomaka ma ke kahi A. keia ma ke Akulama, feli ana me ke Kauhiki. a e holo He. 35 1/2 He. 2 Kaul. 6 fak. ma ke Kauhiki.
alaila He. 6 1/2 He. 3 1/2 fak. ma ke Kauhiki. a e holo He. 29 3/4 He. 77 fak. ma ke Kauhiki. alaila He. 9 He. 13 fak. ma ke Kauhiki.
alaila He. 75 No. 91 fak. ma ke Kauhiki. alaila He. 40 No. 61 fak. ma ke Kauhiki. alaila He. 65 No. 47 1/2 fak. ma ke Kauhiki. alaila He. 38 No.
10 Kaul. 10 fak. ma ke Kauhiki. alaila He. 61 No. 23 fak. ma ke Akulama. alaila He. 23 1/2 No. 1 Kaul. 54 fak. ma ke Akulama alaila A. 57 He.
96 fak. ma ke Akulama a hiki i kahi i hoomakai. Ma ia ⁵⁶⁸ Anana.

Ap. 2 Chomaka ma ke kahi He. A. keia ma ke Wailili. feli ana me Akulama. a e holo He. 20 He. 1 Kaul. ma ke Wailili.
alaila He. 66 1/4 No. 2 Kaul. 91 fak. ma ke Kauhiki. alaila A. 31 He. 1 Kaul. 6 fak. ma ke Kauhiki. alaila A. 34 He. 1 Kaul. 33 fak. ma ke
Kauhiki. alaila A. 62 1/2 He. 1 Kaul. 56 fak. ma ke Akulama. alaila He. 47 1/4 He. 85 fak. ma ke Akulama a hiki i kahi i hoomakai.
Ma ia ^{554 1/2} Anana.

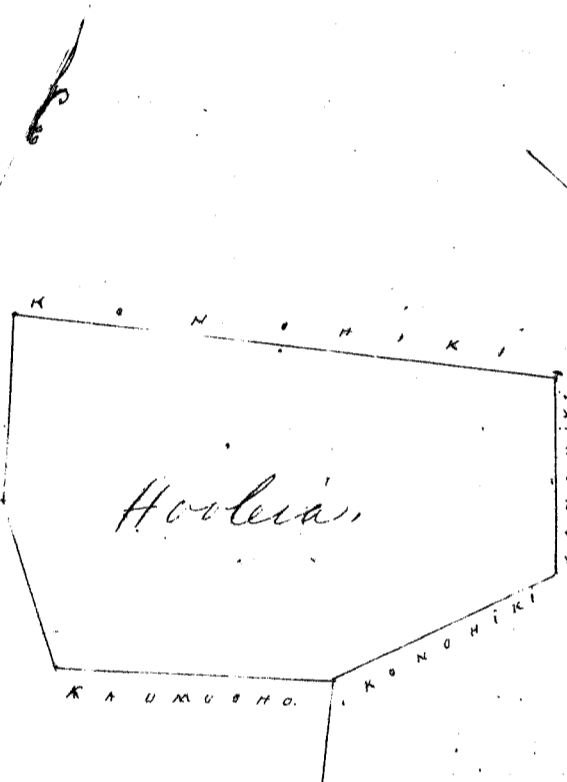
May 9. 1851

Ap. 3. ^{Malapue} ~~Chu Chu ke~~ Malapue Molokai. Chomaka ma ke kahi He. A. keia ma ke Kaula. a e holo He. 27 1/2
He. 2 Kaul. 53 fak. ma ke Kaula. alaila He. 63 1/2 No. 2 Kaul. 6 fak. ma ke Kaula. alaila A. 28 1/8 No. 2 Kaul. 61 fak. ma ke Kauhiki.
alaila A. 63 1/2 He. 2 Kaul. 24 fak. ma ke Kaula. a hiki i kahi i hoomakai. Ma ia ³³⁴ Anana. R. W. Meyer
Surveyor

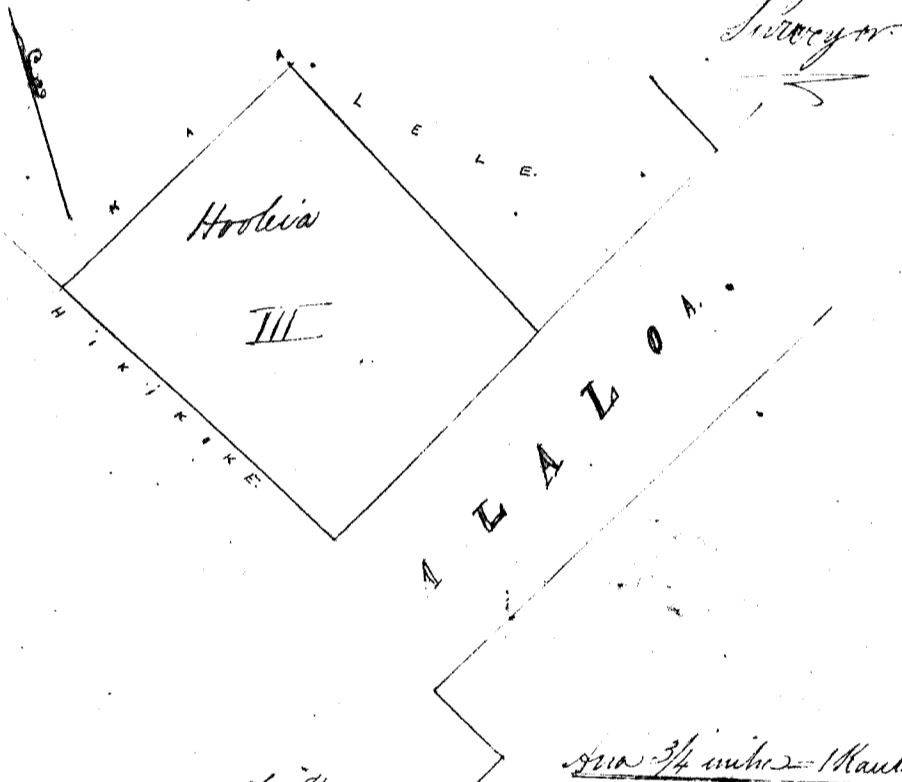
Dikemala 12. 1851



Ma ia ⁵⁶⁸ Anana.



See Page 430 } 1857
1857



Ma ia ³³⁴ Anana.

W. L. Lee

Wm Robertson
Surveyor
J. T. Smith
J. T. Kaulahao

Honolulu June 14. 1851


C. No. 5196. 5390. Kawelo

Kaliuaha Molokai.

Ma ia ^{339 1/2} Anana.
Chomaka ma ke kahi. K. maia o keia ma ke Alanui. feli ana ma ke ana a e holo He. 61 1/2 No. 3 Kaul. 66 fak. ma ke Alanui. alaila
He. 40 1/2 No. 2 Kaul. 3 fak. ma ke Broune. alaila He. 31 No. 1 Kaul. 53 fak. ma ke S. J. Dwight. alaila A. 65 1/2 He. 1 Kaul. 28 fak. ma ke
S. J. Dwight. alaila He. 28 1/4 He. 3 Kaul. 21 fak. ma ke Dwight. alaila A. 65 He. 2 Kaul. 45 fak. ma ke Alanui. alaila A. 26 1/4 No.
5 Kaul. 40 3/4 fak. ma ke Moo. alaila A. 40 1/4 No. 79 fak. ma ke Keliuaha. alaila A. 53 1/4 No. 1 Kaul. 3 1/2 fak. ma ke Keliuaha
a hiki i kahi i hoomakai. Ma ia ^{339 1/2} Anana.

November 15. 1850.

Ma ia ^{339 1/2} Anana.



S. J. DWIGHT

R. W. Meyer
Surveyor

Ulu Tau Loa

\$7.00

W. L. Lee
Gm Robertson
Iramedi
J. H. Smith
J. Hekeaulaha

Honihele June 14. 1851.

C.L. No. 6707. Chule.

Puka. Mokuai.

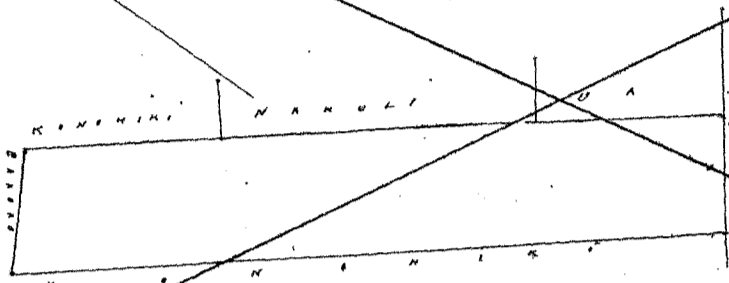
Aina o Chule, Puka, Mokuai.

1. Komaka ma ke hiki. Ho. 9. maui a keia ma ke Paaoa pua ma ke hiki. a e hiki. Ho. 51. 51. 60. faka ma ke Paaoa. alaila
Ho. 38. Ho. 2. Kaul. 74. faka ma ke hiki. a hiki. Ho. 35. Ho. 1. Kaul. ma ke Pa. alaila Ho. 55. Ho. 67. faka ma ke hiki. alaila. Ho. 38.
3. Kaul. 74. faka ma ke hiki. a hiki. a hiki. i hiki. i hiki. Ma in e paaoa. Ho. 4. Ho. 4. Ho. 4.

R. W. Meyer

Surveyor

April 10. 1851.



Aina 1 Kaul. = 1 Kaul.

Ulu tau mai o Chule a hui mai, a e ora
i puka i huleana maui i maui
J. Hekeaulaha
Iramedi

Ulu Tau Loa

\$4.00

Gm Robertson
Iramedi
J. H. Smith
J. Hekeaulaha

Honihele June 14. 1851.

C.L. No. 8970. Kaula.

Kaula. Mokuai.

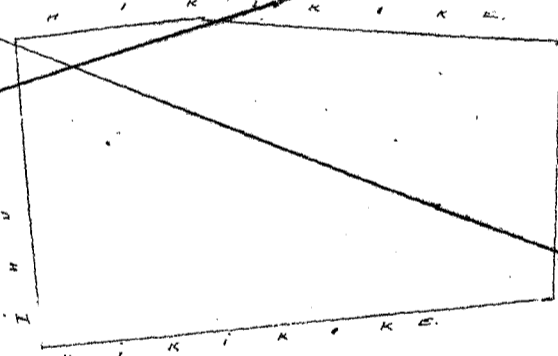
Aina o Kaula, Kaula, Mokuai.

1. Komaka ma ke hiki. Ho. 9. maui a keia ma ke Paaoa pua ma ke hiki. a e hiki. Ho. 20. Ho. 2. Kaul. 34. faka ma ke
Ho. 38. Ho. 2. Kaul. 53. faka ma ke hiki. a hiki. Ho. 19. Ho. 1. Kaul. 7. 2. faka ma ke hiki. alaila. Ho. 19.
Ho. 3. Kaul. 63. faka ma ke hiki. a hiki. Ho. 17. Ho. 2. Kaul. 17. faka ma ke hiki. a hiki. i hiki. i hiki.

R. W. Meyer

Surveyor

February 3. 1851.



Aina 2 Kaul. = 1 Kaul.

Maui a e ora 503. 79. a e ora Puka

Ulu Tau Loa

\$5.00

W. L. Lee
Gm Robertson
Iramedi
J. H. Smith
J. Hekeaulaha

Honihele June 14. 1851.

C.L. No. 6656. Ulu.

Puka. Mokuai.

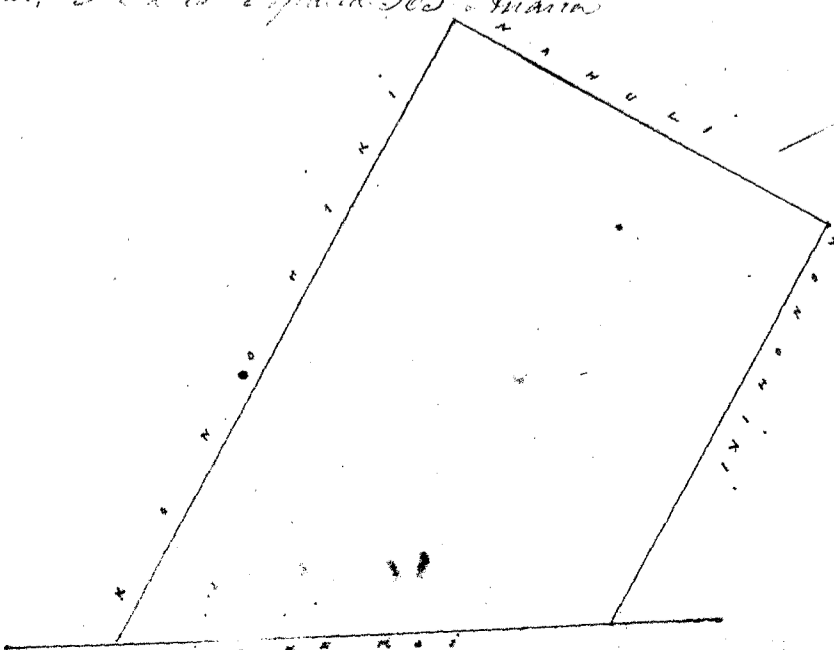
Aina o Ulu, Puka, Mokuai.

1. Komaka ma ke hiki. Ho. 9. maui a keia ma ke Paaoa pua ma ke hiki. a e hiki. Ho. 23. Ho. 1. Kaul. 70. faka ma ke hiki. a hiki. Ho. 35. Ho. 2.
2. Kaul. 57. faka ma ke hiki. alaila. Ho. 35. Ho. 1. Kaul. 58. faka ma ke hiki. a hiki. Ho. 35. Ho. 1. Kaul. 58. faka ma ke hiki. a hiki. i hiki. i hiki.
a hiki. i hiki. i hiki. Ma in e paaoa. Ho. 35. Ho. 35.

R. W. Meyer

Surveyor

April 10. 1851.



Aina 1 1/2 incha = 1 Kaul.

Uku Pau Ika

\$5.00

W. L. Lee
G. M. Robertson
Louni
J. H. Smith
J. Kekaulakao

Honolulu June 14, 1857

Pl. No. 3792. Kawaia (275 Pa)

Ulapuu, Mookai.

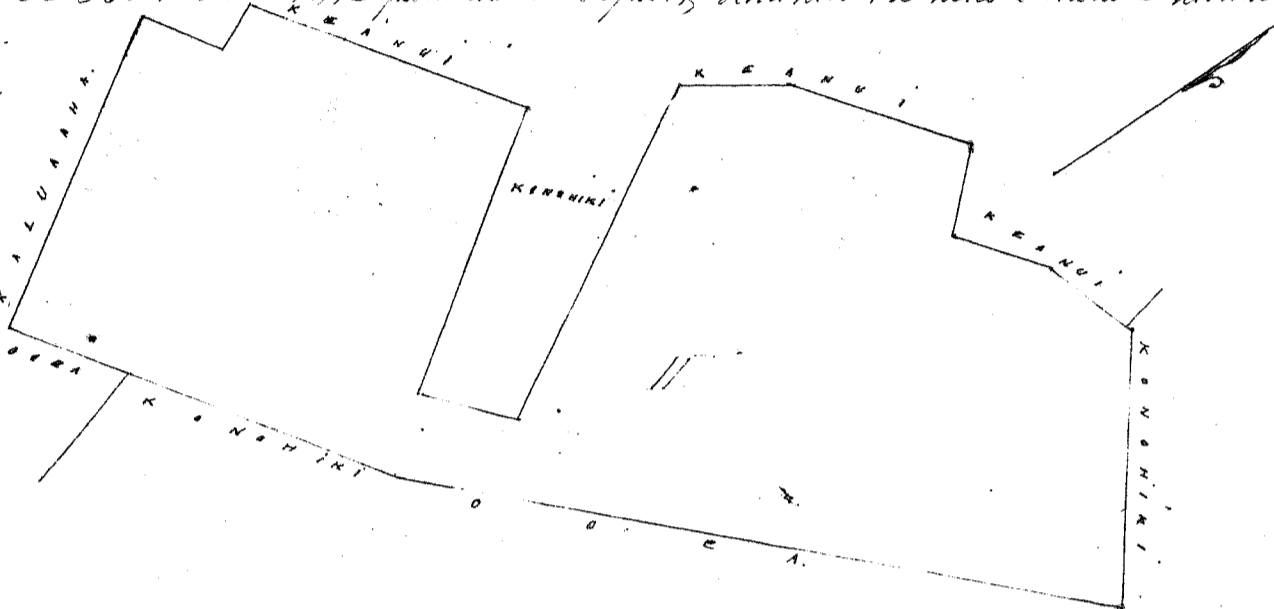
Ahana 2 Ii no Kawaia, Ulapuu, Mookai.

E hoomaka ma ke kiki No. 1 o keia ma ke Opa fili ana ma Kawaia, a e holo He. $32\frac{1}{2}^{\circ}$ He. 1 Kaul. 18 2/2 fak. ma ke Kawaia; alaila He. $23\frac{1}{2}^{\circ}$ He. 32 fak. ma ke Kawaia; alaila He. $25\frac{1}{2}^{\circ}$ He. 17 1/2 fak. ma ke Kawaia; alaila He. 54° He. 1 Kaul. 3 fak. ma ke Kawaia; alaila He. $36\frac{1}{2}^{\circ}$ He. 1 Kaul. 7 fak. ma ke Kawaia; alaila He. $28\frac{1}{2}^{\circ}$ He. 36 fak. ma ke Kawaia; alaila He. $31\frac{1}{2}^{\circ}$ He. 1 Kaul. 30 fak. ma ke Kawaia; alaila He. $32\frac{1}{2}^{\circ}$ He. 40 fak. ma ke Kawaia; alaila He. $5\frac{1}{4}^{\circ}$ He. 66 1/2 fak. ma ke Kawaia; alaila He. $44\frac{1}{2}^{\circ}$ He. 33 1/2 fak. ma ke Kawaia; alaila He. $52\frac{1}{2}^{\circ}$ He. 36 1/2 fak. ma ke Kawaia; alaila He. $70\frac{1}{2}^{\circ}$ He. 24 fak. ma ke Kawaia; alaila He. $54\frac{1}{4}^{\circ}$ He. 71 1/2 fak. ma ke Kawaia; alaila He. 37° He. 2 Kaul. 55 1/2 fak. ma ke Kawaia; alaila He. 55° He. 1 Kaul. 4 1/2 fak. ma ke Opa, 8 Kawaia, a hiki i kahi i hoomaka. Ma ia Ahana 48 Ahana.

R. W. Meyer

Surveyor

June 6, 1857



Omaha i ka arao 275

Ahana 1 1/2 inika = 1 Kaul.

Uku Pau Ika

W. L. Lee

G. M. Robertson
Louni
J. H. Smith
J. Kekaulakao

Honolulu June 14, 1857

Pl. No. 6516. Wailili (275 Pa)

Ulapuu, Mookai.

Ahana 2 Ii no Wailili.

E hoomaka ma ke kiki No. 1 o keia ma ke Kawaia fili ana ma Paluhi, a e holo He. $45\frac{3}{4}^{\circ}$ He. 1 Kaul. 48 fak. ma ke Paluhi; alaila He. $37\frac{1}{4}^{\circ}$ He. 79 fak. ma ke Kawaia; alaila He. $50\frac{1}{4}^{\circ}$ He. 1 Kaul. 42 fak. ma ke Kawaia; alaila He. $45\frac{3}{4}^{\circ}$ He. 1 Kaul. 85 fak. ma ke Kawaia; alaila He. $5\frac{1}{2}^{\circ}$ He. 75 fak. ma ke Kawaia; alaila He. $38\frac{1}{2}^{\circ}$ He. 68 fak. ma ke Kawaia; alaila He. 52° He. 68 fak. ma ke Kawaia; a hiki i kahi i hoomaka. Ma ia Ahana 298 1/2 Ahana.

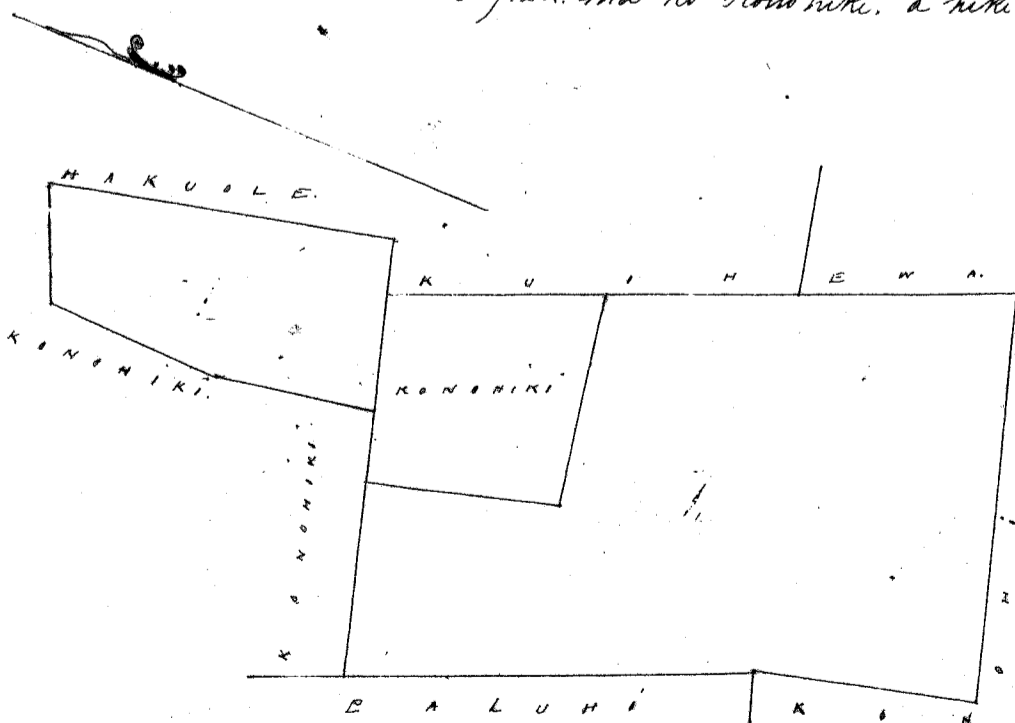
Ahana 3 Ii no Wailili, Ulapuu, Mookai.

E hoomaka ma ke kiki He. He. ma ke Kawaia fili ana ma Kawaia; alaila He. $32\frac{1}{2}^{\circ}$ He. 57 fak. ma ke Kawaia; alaila He. $20\frac{1}{2}^{\circ}$ He. 63 fak. ma ke Kawaia; alaila He. 44° He. 41 fak. ma ke Kawaia; alaila He. 36° He. 1 Kaul. 24 fak. ma ke Kawaia; alaila He. 52° He. 61 fak. ma ke Kawaia; a hiki i kahi i hoomaka. Ma ia Ahana 77 1/2 Ahana.

R. W. Meyer

Surveyor

June 6, 1857



298.70
77.70
376.40

(Maia i ka arao 275)

{ See Page 446 }

Ahana 1 1/2 inika = 1 Kaul.

Uku Pau Ika

\$3.00

G. M. Robertson
Louni
J. H. Smith
J. Kekaulakao
W. L. Lee

Honolulu June 14, 1857


Ol. No. 396. Hanakahi. ✓ 27719

Halapue Molokai.

Ohana 2. Lōi no Hanakahi. Halapue. Molokai.
E hōmaka ma ke kīhi. 9. a e kīhi ma ke kōmaka. fahi ana ma Hele, a e hōlo He. 14 1/4 No. 3 Maul. 63 faki. ma ke Hele.
alaila He. 25 1/2 He. 3 Maul. 76 faki. ma ke Hanakahi, alaila He. 53 No. 13 faki. ma ke Hanakahi. alaila He. 81 1/2 No. 58 faki.
ma ke kōmaka a e kīhi i kōmaka. Ma ia Ohana 15 7/8 Anana

R. W. Meyer

June 6. 1857 }



Area 1/2 inch = 1 Maul

(Maia i ka wao 277)

Wm Pau Lee
W. L. Lee
Geo Robertson
Loomidi
J. H. Smith
J. Heaulahas

Honolulu June 14. 1857 }

Ol. No. 4176. Kaupae. ✓ 27719

Halapue Molokai.

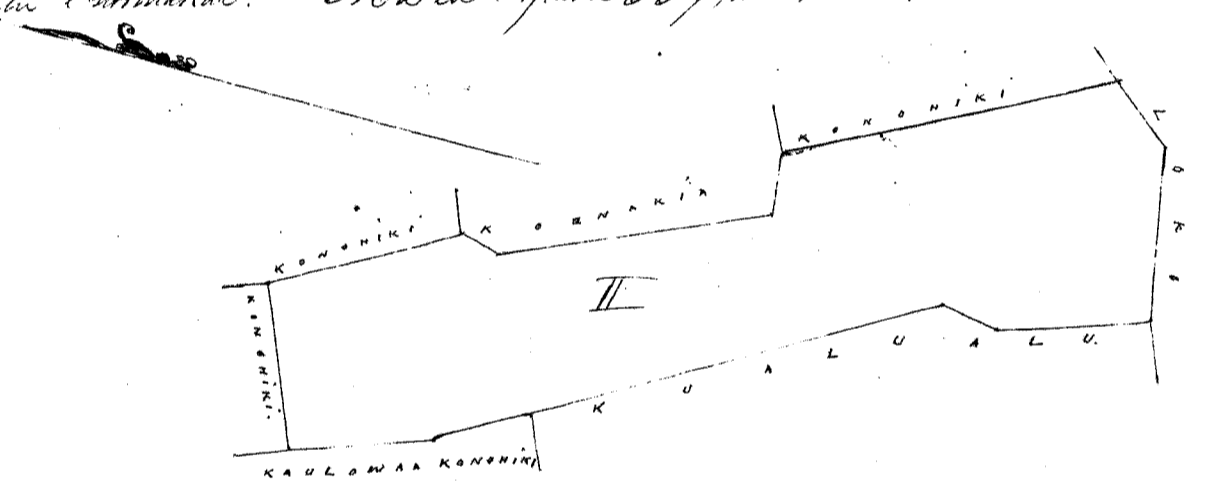
Ohana 2. Lōi no Kaupae. Halapue. Molokai.
E hōmaka ma ke kīhi. No. 1. a e kīhi ma ke kōmaka. fahi ana ma kōmaka. a e hōlo He. 27 1/2 He. 22 1/2 faki. ma ke
Kaupae. alaila He. 20 1/2 He. 5 1/2 faki. ma ke kōmaka. alaila 32 He. 2 Maul. 9 faki. ma ke kōmaka. a e hōlo He. 33 He. 68 faki. ma ke
Pohue hui, alaila He. 5 3/4 No. 31 faki. ma ke Pohue hui, alaila He. 21 1/4 He. 38 faki. ma ke
Pohue hui, alaila He. 15 3/4 He. 92 faki. ma ke kōmaka. alaila He. 28 1/2 He. 47 faki. ma ke kōmaka. alaila He. 31 3/4 No. 1 Maul. 8 1/2
faki. ma ke kōmaka. alaila He. 52 No. 32 1/2 faki. ma ke kōmaka. alaila He. 27 3/4 No. 45 faki. ma ke kōmaka. alaila
He. 13 He. 23 faki. ma ke kōmaka. alaila He. 33 1/4 No. 1 Maul. 8 faki. ma ke kōmaka. alaila He. 64 1/2 No. 85 faki. ma ke
kōmaka. a e kīhi i kōmaka. Ma ia Ohana 55 7/8 Anana.

R. W. Meyer

Surveyor

June 6. 1857 }

See Page 446 }



Area 1 inch = 1 Maul

(Maia i ka wao 277)

Wm Pau Lee
W. L. Lee
Geo Robertson
Loomidi
J. H. Smith
J. Heaulahas

Honolulu June 14. 1857 }

Ol. No. 4056. Kamaooha. ✗

Halapue Molokai.

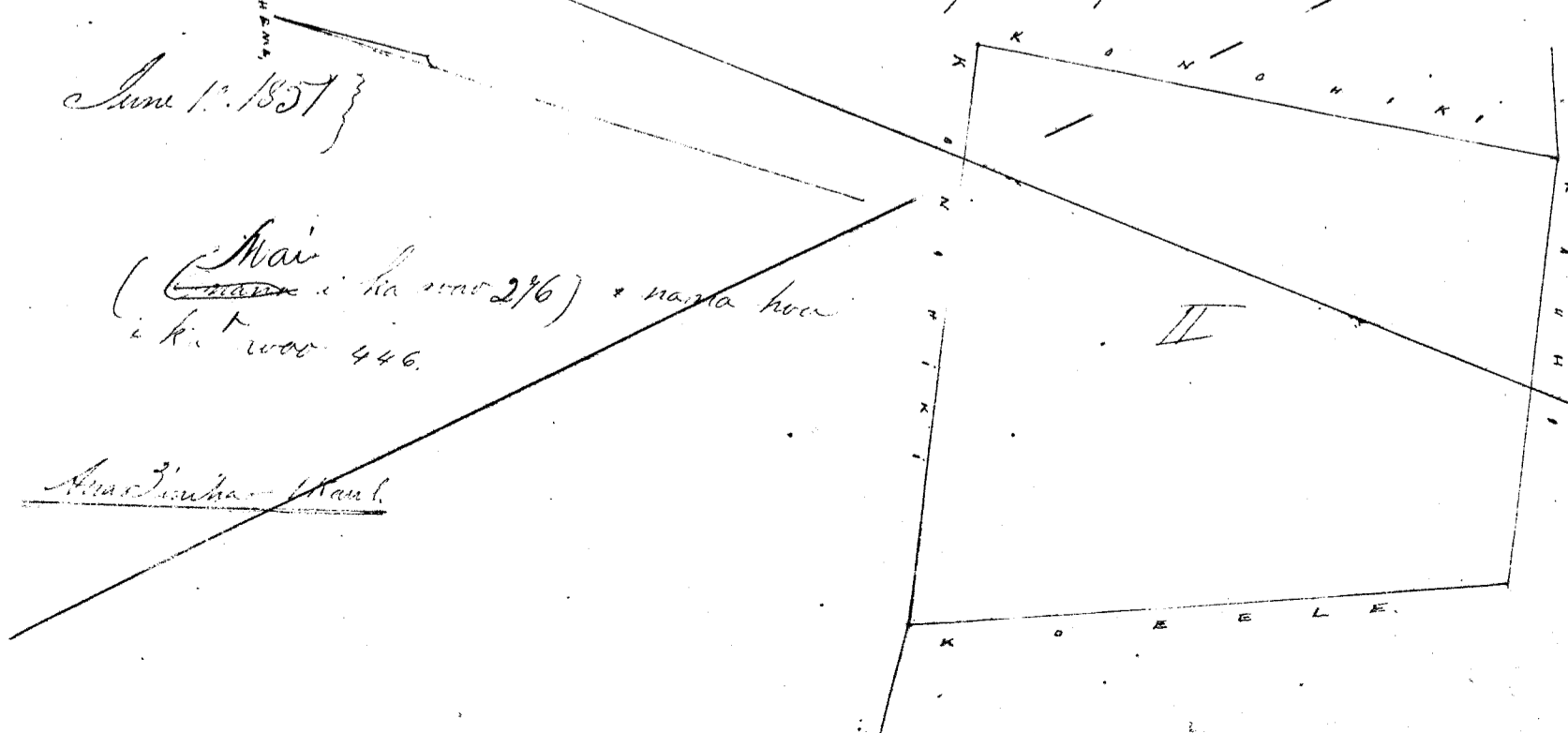
Ohana 2. Lōi no Kamaooha. Halapue. Molokai.
E hōmaka ma ke kīhi He. A. a e kīhi ma ke kōmaka. fahi ana ma kōmaka. a e hōlo He. 21 1/2 He. 1 Maul. 13 faki. ma kōmaka.
alaila He. 80 No. 1 Maul. 9 1/2 faki. ma ke kōmaka. alaila He. 4 1/2 No. 1 Maul. 9 faki. ma ke kōmaka. alaila He. 7 1/2 He. 80 faki.
ma ke kōmaka. a e kīhi i kōmaka. Ma ia Ohana 127 Anana.

R. W. Meyer

Surveyor

June 1. 1857 }

(Maia i ka wao 276) a e kīhi ma ke kōmaka
i ka wao 446.



Area 3/4 inch = 1 Maul

Uku Pau Loa

Gm Robertson
Louni
J. H. Smith
J. Kekaulaha

Honolulu June 14. 1857

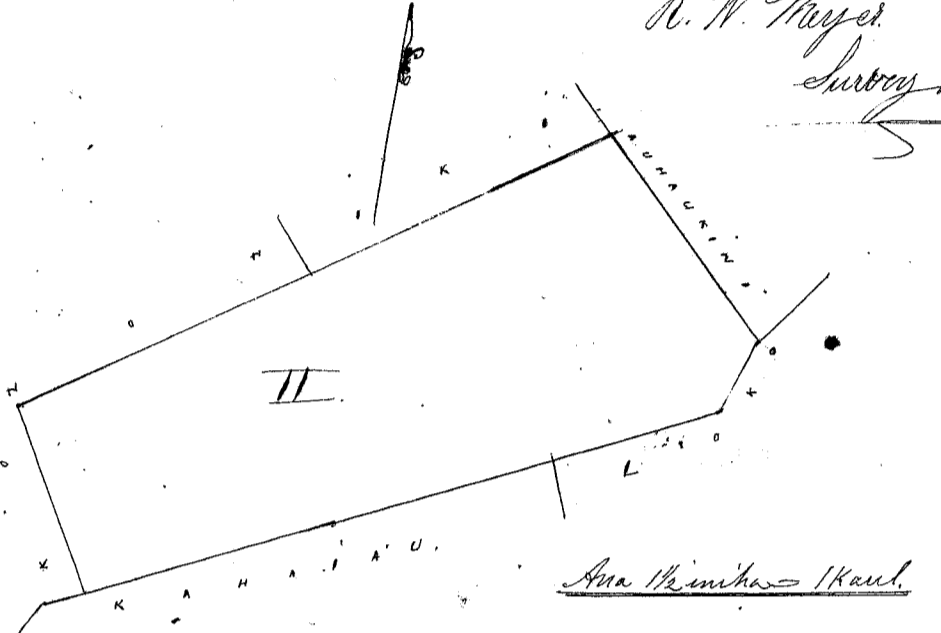
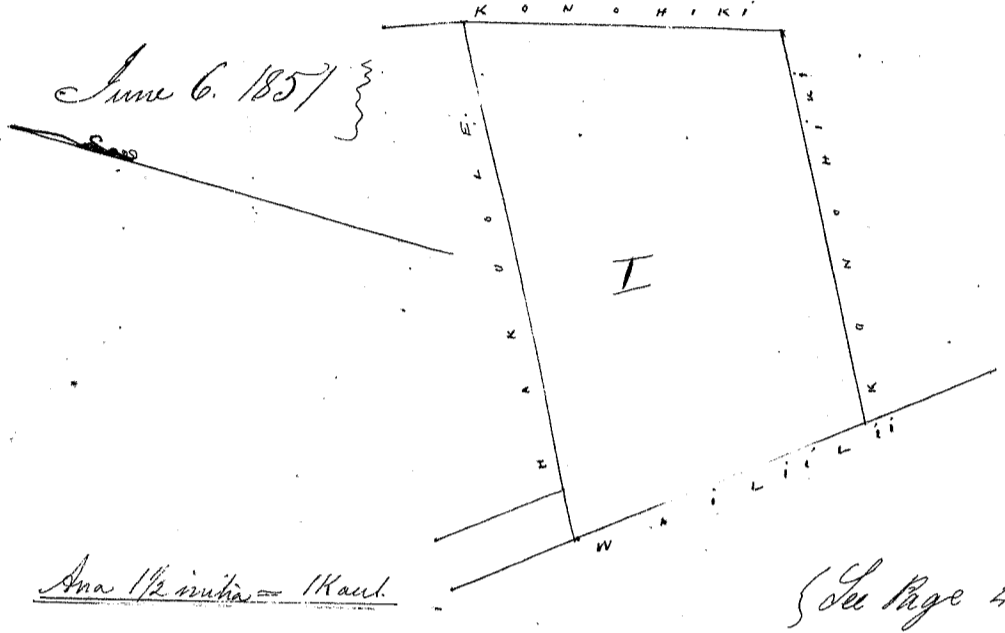
Pl. No. 4169. Kunihuu (via a Kikawa)

Halapue. Molo kai.

Ap. 1. Pahala me Kunihuu. Halapue. Molo kai.
E hoomaka ma ke kahi. Hei. A. o kua ma ke Kono hiki, pili ana me Hei. 22° Hei. 1 Kaul. 10 fak. ma ke Kono hiki, alaila Hei. 55° No. 1 Kaul. 40 fak. ma ke Kono hiki, alaila A. 45 3/4° No. 1 Kaul. 8 fak. ma ke Waititi, alaila A. 54 3/4° Hei. 1 Kaul. 85 fak. ma ke Hei. a hiki i kahi i hoomakai. Ma ia Apama 2 10 1/10 Apama.

Ap. 2. Iki me Kunihuu Halapue. Molo kai. E hoomaka ma ke kahi Hei. A. o kua ma ke Kono hiki, pili ana me Kaha hini, a e holo Hei. 5 1/2° Hei. 88 fak. ma ke Kaha hini, alaila Hei. 17 3/4° No. 29 fak. ma ke Loko, alaila Hei. 60° No. 5 3/2 fak. ma ke Loko, alaila Hei. 57 3/4° No. 1 Kaul. 92 fak. ma ke Kaha hini, alaila A. 35 1/2° No. 69 fak. ma ke Kono hiki, alaila A. 57° Hei. 1 Kaul. 13 1/2 fak. ma ke Kono hiki, alaila A. 50° Hei. 1 Kaul. 16 1/2 fak. ma ke Kono hiki, a hiki i kahi i hoomakai, Ma ia Apama 25 6/10 Apama

R. W. Meyer
Surveyor



{ See Page 449 }
210.20
256.60
621
2088.40

Uku Pau Loa

6.00

W. L. Lee
Gm Robertson
Louni
J. H. Smith
J. Kekaulaha

Honolulu June 14. 1857

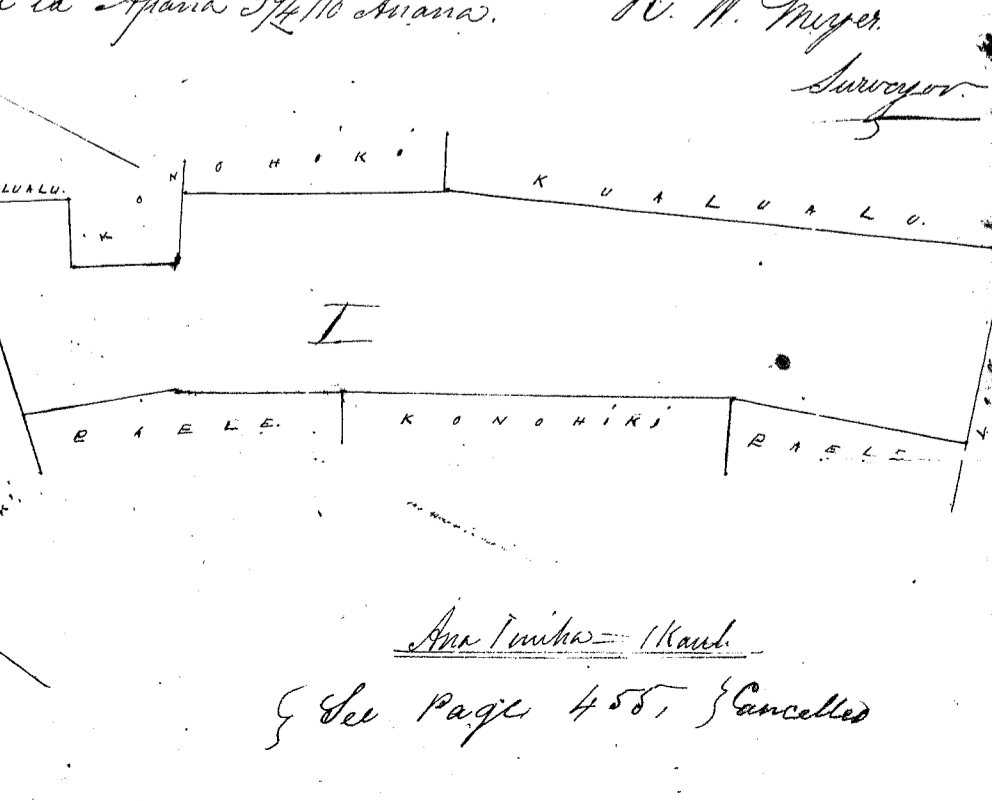
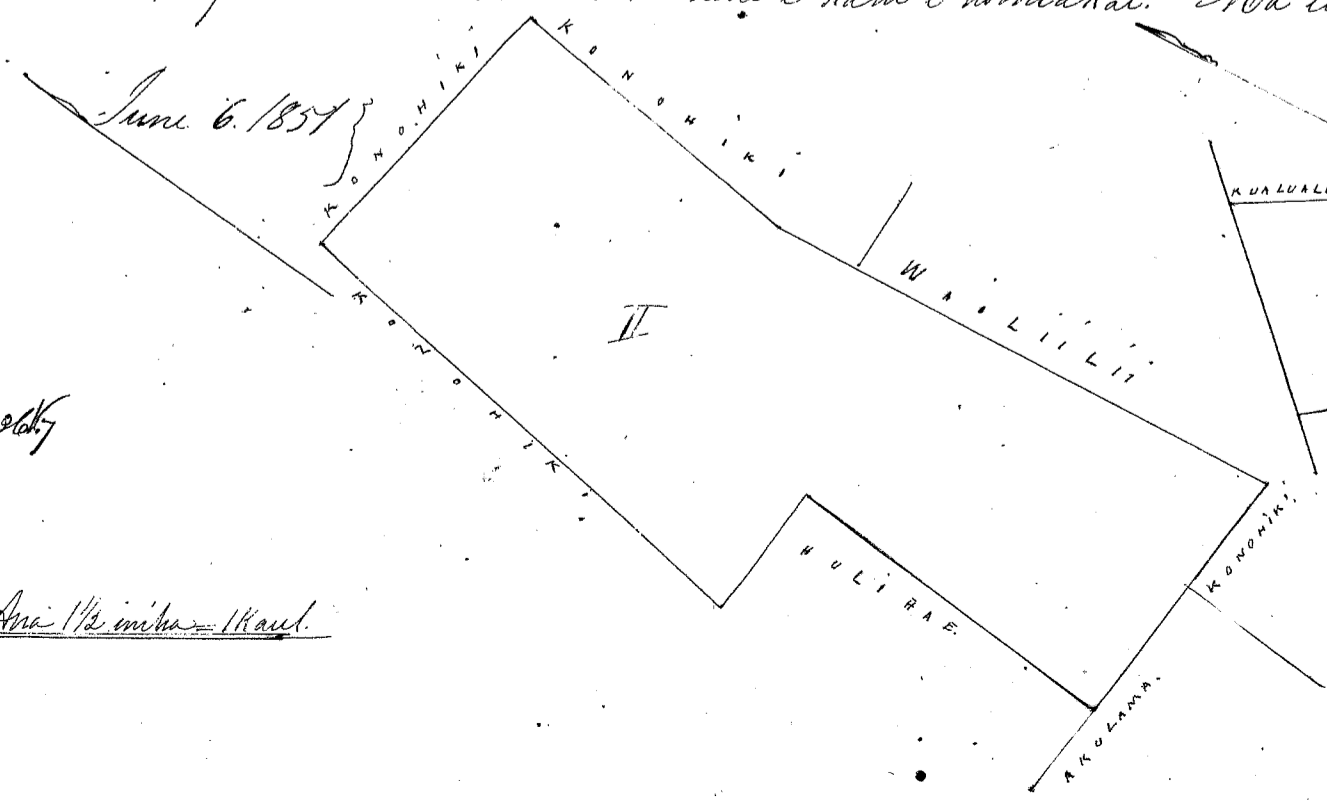
Pl. No. 3840. Palahi.

Halapue. Molo kai.

Apama 1. Iki me Palahi. Halapue. Molo kai.
E hoomaka ma ke kahi No. A. o kua ma ke Kono hiki, pili ana me Kuaualu, a e holo Hei. 35 1/4° Hei. 61 fak. ma ke Kuaualu, alaila Hei. 56 1/4° No. 36 1/2 fak. ma ke Kono hiki, alaila Hei. 33 1/2° Hei. 54 1/2 fak. ma ke Kono hiki, alaila A. 64° Hei. 39 1/2 fak. ma ke Kono hiki, alaila Hei. 33° Hei. 1 Kaul. 40 fak. ma ke Kono hiki, alaila Hei. 28° Hei. 1 Kaul. 58 1/2 fak. ma ke Kuaualu, alaila Hei. 27° Hei. 1 Kaul. 41 fak. ma ke Kuaualu, alaila Hei. 69 1/2° No. 1 Kaul. 4 3/4 fak. ma ke Loko, alaila A. 22° No. 1 Kaul. 25 1/2 fak. ma ke Pale, alaila A. 31 1/4° No. 2 Kaul. 10 fak. ma ke Kono hiki, alaila A. 33 1/2° No. 87 fak. ma ke Pale, alaila A. 41 1/4° No. 8 1/2 fak. ma ke Pale, alaila A. 39 1/2° Hei. 1 Kaul. 18 fak. ma ke Kono hiki, a hiki i kahi i hoomakai, Ma ia Apama 63 2/2 Apama

Apama 2. Iki me Palahi. Halapue. Molo kai.
E hoomaka ma ke kahi A. o kua ma ke Kono hiki, a e holo Hei. 34° Hei. 1 Kaul. 11 fak. ma ke Kono hiki, alaila Hei. 46° Hei. 1 Kaul. 94 fak. ma ke Waititi, alaila Hei. 53 1/4° No. 1 Kaul. 6 fak. ma ke Kono hiki, & Akulama, alaila A. 37° No. 1 Kaul. 30 fak. ma ke Kaha hini, alaila Hei. 55° No. 50 fak. ma ke Kono hiki, alaila A. 31 1/4° No. 1 Kaul. 88 fak. ma ke Kono hiki, alaila A. 60° Hei. 7 1/2 fak. ma ke Kono hiki, a hiki i kahi i hoomakai, Ma ia Apama 39 1/10 Apama.

R. W. Meyer
Surveyor



632.50
894.10
R. 1025.60
632.50

{ See Page 458, } Cancelled

W. L. Lee
Gm. Robertson
Louise
J. H. Smith
I. Kekaulaao

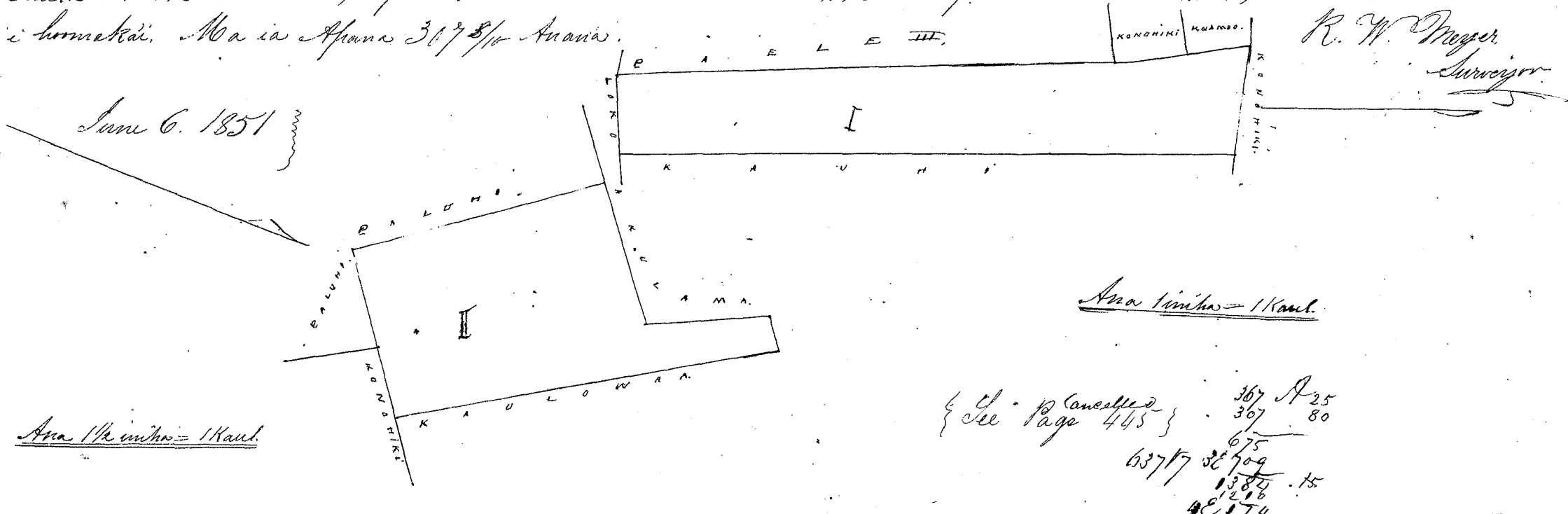
Comulu June 14, 1851

Pl. No. 3975. Kulihae.

Ualapue Molo Kai.

Ahana 1. Loi mo Kulihae, Ualapue Molo Kai.
E hoemaka ma ke kiki Ho. A. o kua ma ke Konoehiki, pili ana me Kuamoo, a e holo Ho. $5\frac{1}{2}^{\circ}$ Ho. 84 fak. ma ke Kuamoo
& Konoehiki, alaila Ho. 2° Ho. 3 Kaul. 74 fak. ma ke Paete III. alaila A. $88\frac{1}{4}^{\circ}$ Ho. 61 fak. ma ke Konoehiki, alaila A. $1\frac{1}{2}^{\circ}$ Ho. 4
Kaul. 61 $\frac{1}{2}$ fak. ma ke Kaula, alaila A. $79\frac{3}{4}^{\circ}$ Ho. 80 fak. ma ke Konoehiki, a hiki i kahi i hoemaka, Ma ia Ahana $36\frac{1}{2}$ Anawa.

Ahana 2. Pahala, aino mo Kulihae, Ualapue Molo Kai.
E hoemaka ma ke kiki A. o kua ma ke Paluki, a e holo Ho. 37° Ho. 1 Kaul. 30 fak. ma ke Paluki, alaila Ho. $52\frac{1}{2}^{\circ}$
Ho. 72 $\frac{1}{2}$ fak. ma ke Kaulama alaila Ho. $24\frac{1}{4}^{\circ}$ Ho. 62 fak. ma ke Kaulama, alaila Ho. 51° Ho. 1 $\frac{1}{2}$ fak. ma ke Kaulama,
alaila A. $31\frac{1}{2}^{\circ}$ Ho. 1 Kaul. 15 fak. ma ke Kaulama, alaila A. $54\frac{1}{4}^{\circ}$ Ho. 85 fak. ma ke Konoehiki, & Paluki, a hiki i kahi
i hoemaka, Ma ia Ahana $317\frac{3}{4}$ Anawa.



W. L. Lee
Gm. Robertson
Louise
J. H. Smith
I. Kekaulaao

Comulu June 14, 1851

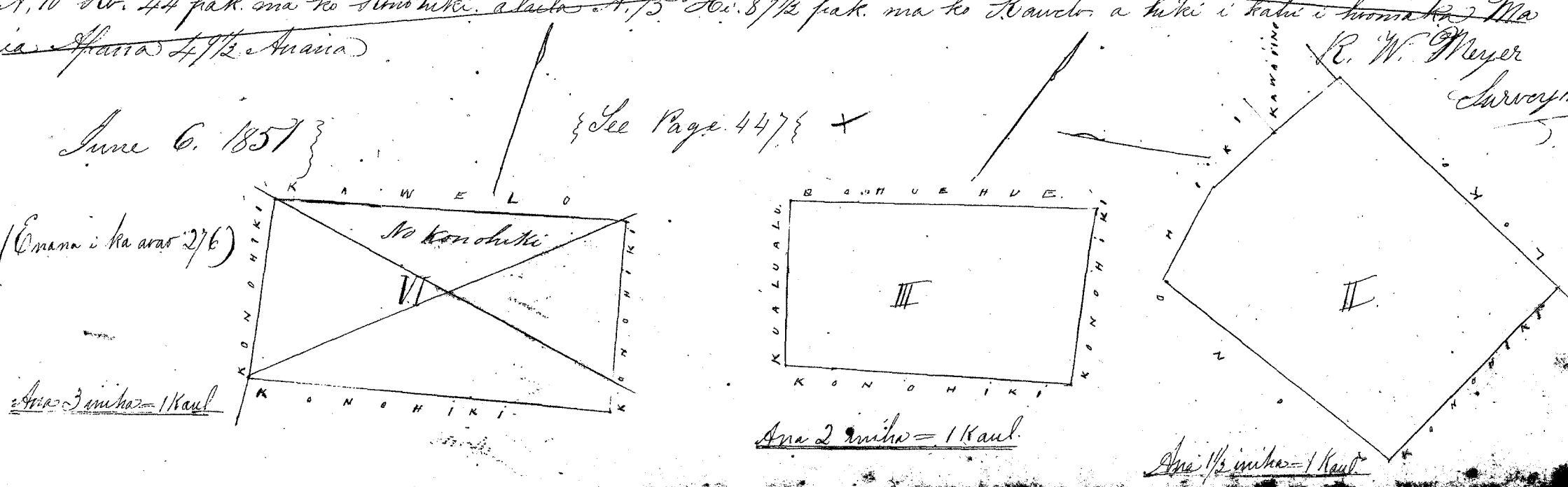
Pl. No. 10505. Kaulawa, 5147 Kaula

Ualapue Molo Kai.

Ahana 2. Loi mo Kaulawa, Ualapue Molo Kai.
E hoemaka ma ke kiki Ho. A. o kua ma ke Konoehiki, pili ana me Konoehiki, a e holo A. $54\frac{3}{4}^{\circ}$ Ho. 1 Kaul. $20\frac{1}{2}$ fak. ma ke
Konoehiki, alaila A. $30\frac{3}{4}^{\circ}$ Ho. 1 Kaul. 44 fak. ma ke Konoehiki, alaila Ho. 72° Ho. 53 fak. ma ke Konoehiki, alaila Ho. 50°
Ho. 82 fak. ma ke Konoehiki, & Kaulawa, alaila Ho. 55° Ho. 1 Kaul. 53 fak. ma ke Konoehiki, a hiki i kahi i hoemaka, Ma ia

Ahana 236 Anawa.
Ahana 3. Loi mo Kaulawa, Ualapue Molo Kai.
E hoemaka ma ke kiki Ho. A. o kua ma ke Konoehiki, pili ana me Pohuehue, a e holo Ho. $27\frac{1}{2}^{\circ}$ Ho. $66\frac{1}{2}$ fak. ma ke Konoehiki, alaila Ho. $5\frac{1}{4}^{\circ}$ Ho. 1 Kaul. 8 fak. ma
ke Konoehiki, alaila A. 34° Ho. 62 fak. ma ke Kaulawa, alaila A. $55\frac{1}{2}^{\circ}$ Ho. 1 Kaul. 16 fak. ma ke Kaulawa, a hiki i kahi hoemaka, Ma ia Ahana $87\frac{3}{4}$ Anawa.

Ahana 4. Loi mo Kaulawa, Ualapue Molo Kai.
E hoemaka ma ke kiki Ho. A. o kua ma ke Konoehiki, pili ana me Kawalo, a e holo Ho. $13\frac{1}{2}^{\circ}$ Ho. 47 fak. ma ke Konoehiki, alaila Ho. 78° Ho. 90 fak. ma ke Konoehiki, alaila
A. 10° Ho. 44 fak. ma ke Konoehiki, alaila A. 75° Ho. $87\frac{1}{2}$ fak. ma ke Kawalo, a hiki i kahi i hoemaka, Ma ia Ahana $4\frac{1}{2}$ Anawa.



W. L. Lee
G. M. Robertson
L. J. Smith
J. M. Kaulahao

Honolulu June 14. 1857

Pl. No. 3983. Hele

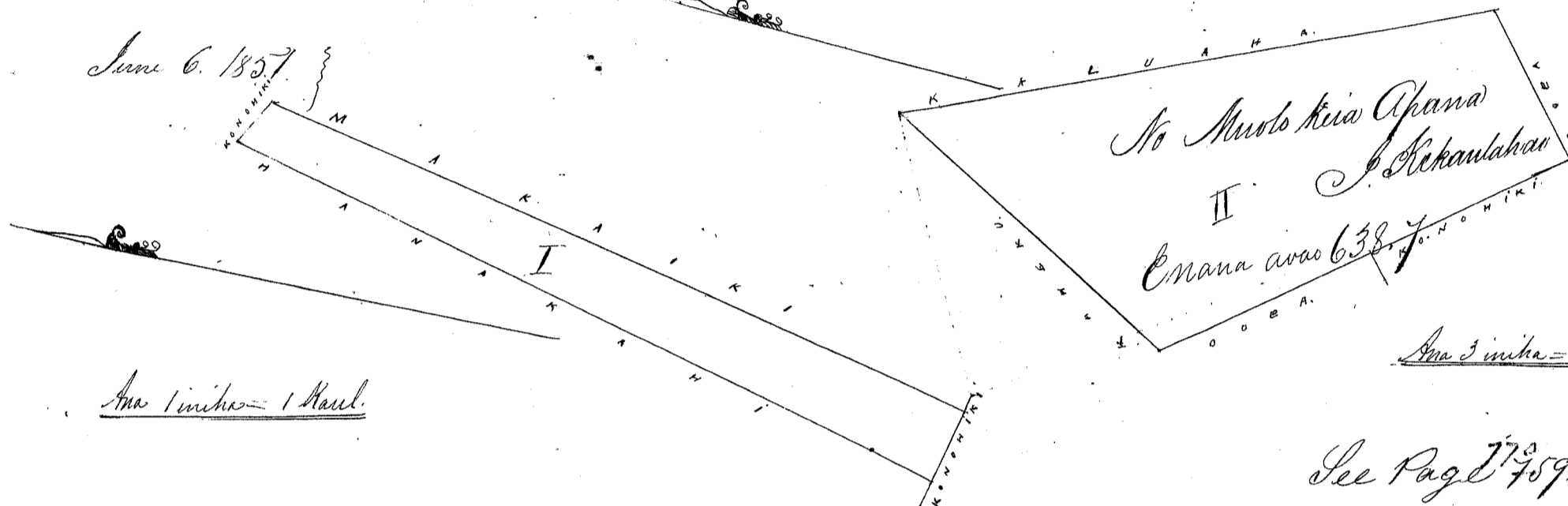
Walapue Molokai.

Apana 1. Hele no Hele Walapue Molokai.
E hoemaka ma ke kahi No. A. o keia ma ke kahi o Matakiki, a e holo He. 12 1/2 No. 5 Kaul. 10 fak. ma ke
Matakiki, alaila He. 5 3/4 He. 23 fak. ma ke kahi o Matakiki, alaila A. 14 3/4 He. 5 Kaul. 13 fak. ma ke kahi o Matakiki, a e holo
A. 75 No. 4 1/2 fak. ma ke kahi o Matakiki, a hiki i kahi i hoemaka. Ma ia Apana 236 Apana.

Apana 2 Hele no Hele Walapue Molokai.

E hoemaka ma ke kahi A. o keia ma ke kahi o Matakiki, a e holo He. 22 1/2 No. 81 fak. ma ke kahi o Matakiki, alaila
He. 42 1/2 He. 1 Kaul. 1 fak. ma ke kahi o Matakiki, alaila A. 44 3/4 He. 37 fak. ma ke kahi o Matakiki, alaila A. 27 1/4 No. 1 Kaul. 38 1/2
fak. ma ke kahi o Matakiki, a hiki i kahi i hoemaka. Ma ia Apana 73 1/2 Apana.

R. W. Meyer
Surveyor.



See Page 779. 236
20 A
256
483
17-286 439
525

W. L. Lee
G. M. Robertson
L. J. Smith
J. M. Kaulahao

Honolulu June 14. 1857

Pl. No. 1345. Kamakahi

Kaluāha Molokai.

Apana 1. Apana no Kamakahi. Kaluāha Molokai.

E hoemaka ma ke kahi A. o keia ma ke kahi o Heikikote, a e holo He. 34 1/2 He. 2 Kaul. 6 fak. ma ke kahi o Heikikote,
alaila He. 36 1/4 He. 5 Kaul. 16 1/2 fak. ma ke kahi o Heikikote, alaila He. 23 1/2 He. 1 Kaul. 19 fak. ma ke kahi o Heikikote, alaila a e holo
ma kahi o ke kahi He. 66 1/2 No. 1 Kaul. 54 1/2 fak., alaila He. 53 1/2 No. 9 fak. alaila He. 74 No. 59 1/2 fak. alaila A. 28 No. 18 fak.
alaila A. 86 No. 1 Kaul. 67 fak. ma kahi o ke kahi: alaila a e holo ma ke kahi o Matakiki A. 24 1/4 No. 1 Kaul. 89 fak. alaila A. 16 No.
92 1/2 fak. alaila A. 13 3/4 No. 1 Kaul. 74 fak., alaila A. 29 1/4 No. 1 Kaul. 32 1/2 fak. alaila A. 35 No. 90 fak. ma ke kahi o Heikikote, alaila
A. 57 He. 2 Kaul. 15 fak. ma ke kahi o Heikikote, alaila A. 34 He. 1 Kaul. 30 fak. ma ke kahi o Heikikote, a hiki i kahi i hoemaka,
Ma ia Apana 3 Eka 15 1/2 Apana.

December 12. 1857

Apana 2. Apana no Kamakahi. Kaluāha Molokai.

E hoemaka ma ke kahi He. A. o keia ma ke kahi o Heikikote, a e holo
He. 32 1/2 He. 30 fak. ma ke kahi o Heikikote, alaila He. 60 3/4 He. 1 Kaul. 42 fak. ma ke kahi o Heikikote, alaila He. 6 1/2 He. 1 Kaul. 57 fak.
ma ke kahi o Heikikote, alaila He. 66 1/2 No. 24 fak. ma ke kahi o Heikikote, alaila A. 20 No. 1 Kaul. 89 fak. ma ke kahi o Heikikote, alaila A. 57
He. 2 Kaul. 91 fak. ma ke kahi o Heikikote, a hiki i kahi i hoemaka. Ma ia Apana 484 1/2 Apana.

February 8. 1857

Apana 3. Apana no Kamakahi. Kaluāha Molokai.

E hoemaka ma ke kahi No. A. o keia ma ke kahi o Aupuni, a e holo
A. 79 1/2 He. 1 Kaul. 13 fak. ma ke kahi o Aupuni, alaila A. 50 1/2 He. 1 Kaul. 13 fak. alaila He. 47 No. 2 Kaul. 20 fak. ma ke kahi o Aupuni, alaila
He. 24 No. 23 fak. ma ke kahi o Aupuni, alaila He. 53 No. 33 fak. alaila He. 43 1/2 No. 58 fak. ma ke kahi o Aupuni, alaila He. 49 No. 1 Kaul.
94 fak. ma ke kahi o Aupuni, alaila A. 35 1/2 No. 3 Kaul. 47 fak. ma ke kahi o Aupuni, a hiki i kahi i hoemaka. Ma ia Apana 895
Apana

February 8. 1857

Apana 4. Apana no Kamakahi. Kaluāha Molokai.

E hoemaka ma ke kahi He. He. o keia ma ke kahi o Aupuni, a e holo He. 51 1/2 No. 68 fak. ma ke kahi o Aupuni, alaila He. 80 1/2 No. 2 Kaul. 20 1/2 fak. ma

A. P. 2993.
B. P. 2994

ha fa ana alaila A. $17\frac{1}{4}^{\circ}$ No. 2 Kaul. $65\frac{1}{2}$ fak. ma ko Oupuni. alaila A. $75\frac{1}{4}^{\circ}$ No. 2 Kaul. 80 fak. ma ko Oupuni. alaila He. $17\frac{1}{2}^{\circ}$ No. 2 Kaul. 65 fak. ma ko Kahawai. a hiki i kahi i hoomakai. Ma ia Apana 940 910 Anana.

February 28. 1857.

Apana 5 Kula Ana no Kamakahi. Kaluaaha. Molokai. Chomaka ma ke kahi He. o kua ma ko Kahawai. fiki ana ma Oupuni. a e holo A. $9\frac{1}{4}^{\circ}$ No. 1 Kaul. $3\frac{1}{2}$ fak. ma ko Kahawai; alaila A. $4\frac{3}{4}^{\circ}$ No. 3 Kaul. 53 fak. ma ko Kahawai; alaila He. $88\frac{1}{2}^{\circ}$ No. 1 Kaul. 97 fak. ma ko Oupuni. alaila He. $5\frac{1}{2}^{\circ}$ No. 3 Kaul. 90 fak. ma ko Pali. alaila A. $77\frac{1}{2}^{\circ}$ No. 1 Kaul. 41 fak. ma ko Oupuni; alaila He. $19\frac{1}{4}^{\circ}$ No. 1 Kaul. ma ko Oupuni. a hiki i kahi i hoomakai. Ma ia Apana 938 915 Anana.

February 28. 1857.

Apana 6 Ana no Kamakahi. Kaluaaha. Molokai. Chomaka ma ke kahi He. o kua ma ko Oupuni. a e holo A. 3 Kaul. 75 fak. ma ko Oupuni. alaila He. 55° No. 3 Kaul. 65 fak. ma ko Oupuni. alaila He. 3 Kaul. 75 fak. ma ko Oupuni. alaila A. 55° No. 3 Kaul. 65 fak. ma ko Oupuni. a hiki i kahi i hoomakai. Ma ia Apana 1 Eka 155 Anana.

March 1. 1857.

Apana 7 Kula Kamakahi Kaluaaha. Molokai. Chomaka ma ke kahi No. He. o kua ma ko Kamakahi. fiki ana ma Oupuni. a e holo A. $26\frac{1}{4}^{\circ}$ No. 54 fak. ma ko Oupuni. alaila A. 60° No. 1 Kaul. 97 fak. ma ko Oupuni. alaila He. 25° No. 84 fak. ma ko Pali. alaila He. $69\frac{1}{2}^{\circ}$ No. 1 Kaul. 97 fak. ma ko Kamakahi. a hiki i kahi i hoomakai. Ma ia Apana 160 Anana.

March 1. 1857.

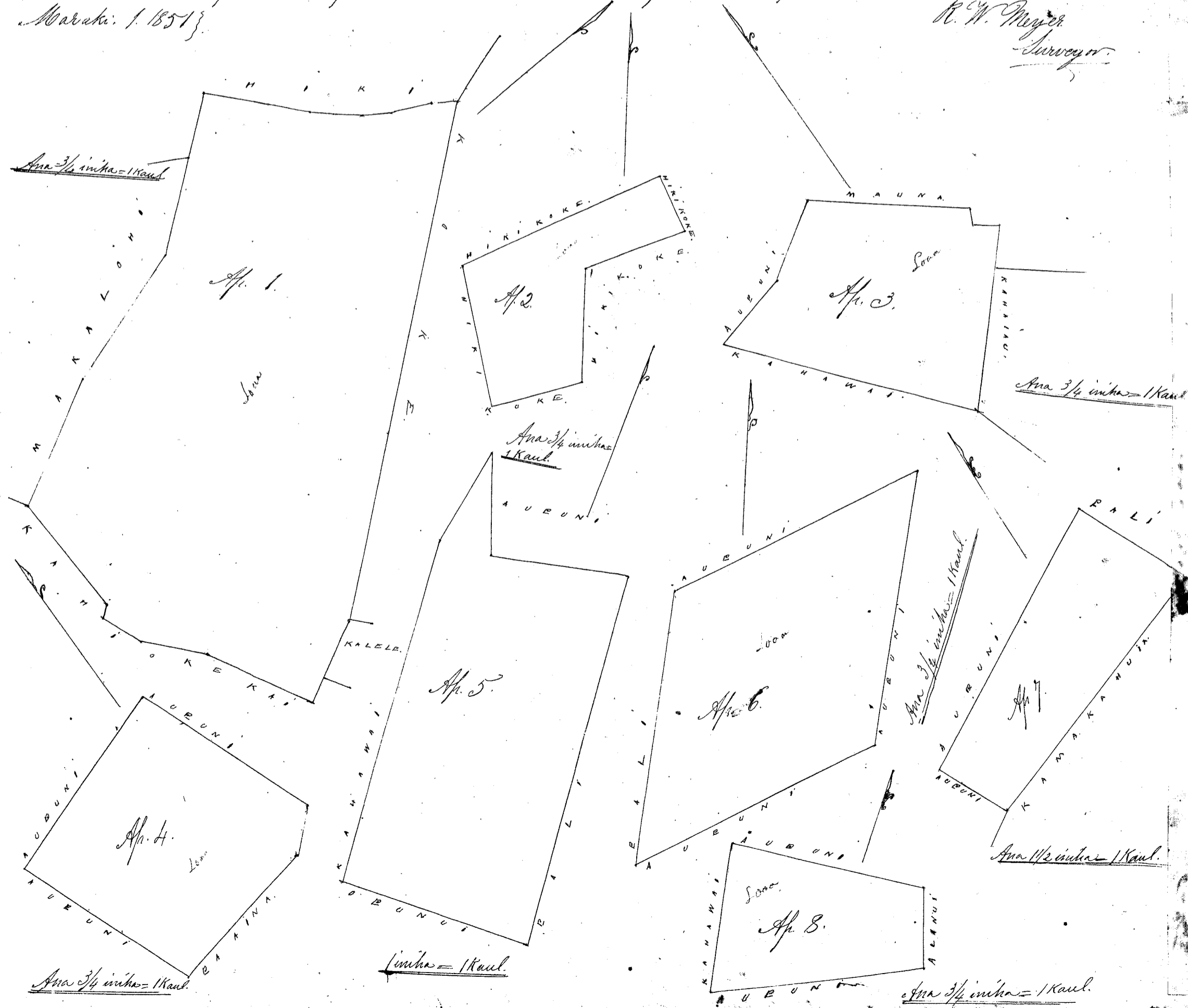
Apana 8 Kula Kamakahi. Kaluaaha. Molokai. Chomaka ma ke kahi He. o kua ma ko Oupuni. fiki ana ma ko ana Oupuni. a e holo A. $84\frac{1}{4}^{\circ}$ No. 2 Kaul. 65 fak. ma ko Oupuni. alaila He. 2 Kaul. 2 fak. ma ko Kahawai. alaila A. 76° No. 2 Kaul. 88 fak. ma ko Oupuni. alaila A. $8\frac{1}{2}^{\circ}$ No. 1 Kaul. $9\frac{1}{2}$ fak. ma ke Oupuni. a hiki i kahi i hoomakai. Ma ia Apana 510 Anana.

February 28. 1857.

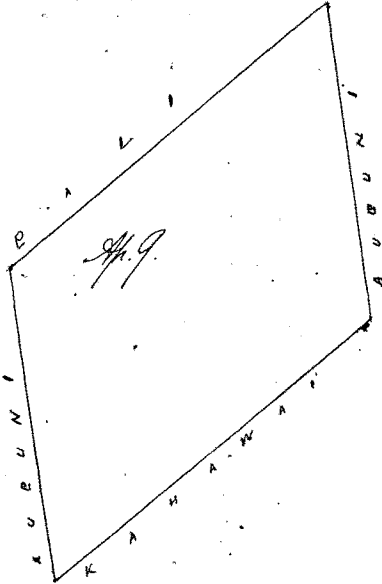
Apana 9 Kula Ana no Kamakahi. Kaluaaha. Molokai. Chomaka ma ke kahi He. o kua ma ko Kahawai. a e holo A. $39\frac{1}{2}^{\circ}$ No. 1 Kaul. 43 fak. ma ko Kahawai. alaila He. 82° No. 1 Kaul. 11 fak. ma ko Oupuni. alaila He. $39\frac{1}{2}^{\circ}$ No. 1 Kaul. 43 fak. ma ko Pali. alaila A. 52° No. 1 Kaul. 10 fak. ma ko Oupuni. Apana 161 1/2 Anana.

March 1. 1857.

R. W. Meyer
Surveyor.



Aua Hei ika - Kaul.



Uku Pau Ika

\$7.00

W. L. Lee
Gm Robertson
Lounisi
J. H. Smith

Honolulu June 14. 1851

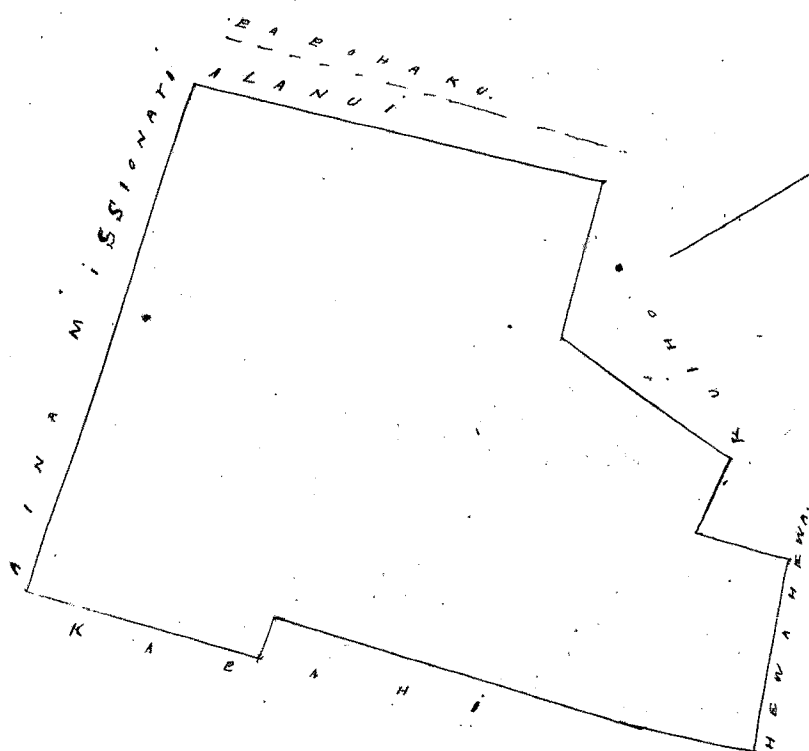
J. Kekaulahao

Pl. No. 11047 B. Makuakane.

Punahoa. Heiolo Hawaii.

E hoemaka ma ke kahi A. onakai fili aina me ka aina i Hounakua. a me Kapahi. a me ^{Missionary} Heiolo a e holo ana
Ho. 50° Hei. 103 1/2 Kap. alaila Ho. 44° No. 7 1/2 Kap. alaila Ho. 44° 45' No. 188 Kap. alaila Ho. 39° 15' Hei. 20 Kap. alaila Ho. 45° No. 142
Kap. alaila A. 42° No. 262 1/2 Kap. alaila A. 43° 15' Hei. 223 Kap. alaila Ho. 45° Hei. 88 Kap. alaila A. 64° 45' Hei. 109 Kap. alaila
Ho. 34° Hei. 45 Kap. alaila A. 54° 45' Hei. 64 Kap. a hiki i kahi i hoemakai. Ma ia a Heiolo 2380 1/10 fathoms. James Dillon

April 19. 1851



Uku Pau Ika

\$5.00

W. L. Lee
Gm Robertson
Lounisi
J. H. Smith
J. Kekaulahao

Honolulu June 24. 1851

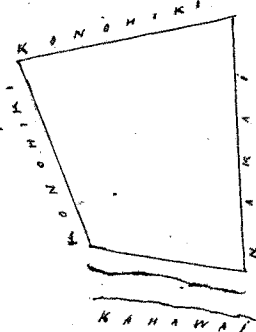
Pl. No. 5018. Heavi.

Kaiakea Heiolo Hawaii.

E hoemaka ma ke kahi. Heiolo Heiolo. i kahi fili aina me ka aina i Nakai. a me Kauhiki - ma kaha o ke kahawai.
a e holo ana. A. 78° 15' Hei. 133 Kap. alaila A. 20° No. 15 Kap. alaila Ho. 79° No. 104 Kap. alaila Ho. 4° 15' Hei. 113 Kap. a hiki i kahi i hoemakai.
Ma ia a Heiolo 307 3/10 fathoms.

James Dillon.

April 29. 1851



Uku Pau Ika

\$4.00

W. L. Lee
Gm Robertson
Lounisi
J. Kekaulahao
J. H. Smith

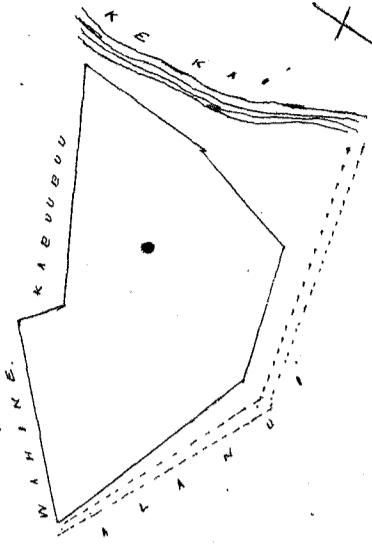
Honolulu June 24. 1851

Cd. No. 5145. Kaulaahua.

Puuhi-Hilo-Hawaii.

E hoomaka ma ke kahi Kona o keia fili ana kapa o ke kai fili ana me ka oia o Kapunui. a me Wahine ma ke alani. a e holo ana A. 2° 30' Hei. 76 Kap. alaila He. 62° 30' No. 127 Kap. alaila A. 52° No. 25 Kap. alaila He. 45° 30' No. 108 Kap. alaila He. 70° 30' He. 122 Kap. alaila A. 73° 20' Hei. 74 Kap. alaila A. 19° 30' Hei. 70 Kap. a hiki i kahi i hoomakai. Ma ia Apana 732 2/100 fathoms.

James Dillon
May 5. 1851 }
5



Uku Pau Loa \$4.00

W. L. Lee
G. M. Robertson
I. J. Jones

Honolulu June 24. 1851 }

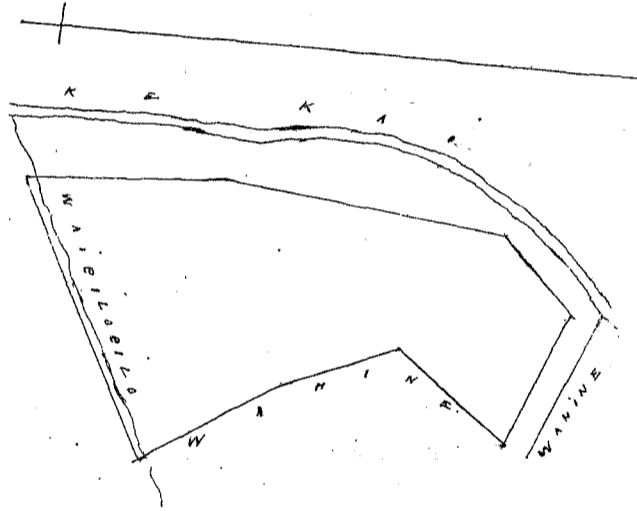
J. Kaulaahua
J. H. Smith

Cd. No. 5159. Kapunui.

Puuhi-Hilo-Hawaii.

E hoomaka ma ke kahi Kona. o keia fili ana me ka oia o Wahine, ma Waipihopihopu ma ke kai a e holo ana A. 11° No. 77 Kap. alaila A. 34° 15' Hei. 75 Kap. alaila A. 24° 50' No. 66 Kap. alaila A. 35° 30' No. 83 Kap. alaila A. 60° 30' Hei. 160 Kap. alaila He. 1° 15' Hei. 105 Kap. alaila He. 2° No. 150 Kap. alaila He. 44° 15' No. 59 Kap. a hiki i kahi i hoomakai. Ma ia Apana 712 2/100 fathoms.

James Dillon
May 3. 1851 }
5



Uku Pau Loa \$4.00

W. L. Lee
G. M. Robertson
I. J. Jones

Honolulu June 24. 1851 }

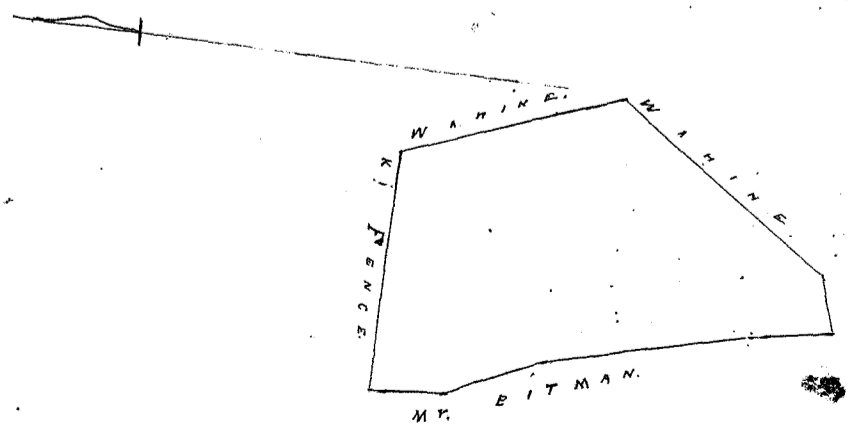
J. Kaulaahua
J. H. Smith

Cd. No. 4989. Naili.

Puuhi-Hilo-Hawaii.

E hoomaka ma ke kahi A. anakahi o keia fili ana me ka oia o Wahine, a me Mr. Pitman, a e holo ana He. 21° Hei. 120 Kap. alaila He. 33° No. 76 Kap. alaila He. 33° 20' No. 62 Kap. alaila He. 69° No. 32 Kap. alaila A. 11° 45' No. 42 Kap. alaila A. 14° No. 110 Kap. alaila A. 25° No. 25 Kap. alaila A. 28° No. 33 Kap. alaila A. 5° 30' No. 40 Kap. alaila He. 86° 15' Hei. 142 Kap. alaila He. 14° 45' Hei. 31 Kap. a hiki i kahi i hoomakai. Ma ia Apana 711 3/100 fathoms.

James Dillon
May 6. 1851 }
5



Uku Pau Loa \$4.00

W. L. Lee
G. M. Robertson
I. J. Jones
J. H. Smith
J. Kaulaahua

Honolulu June 24. 1851 }

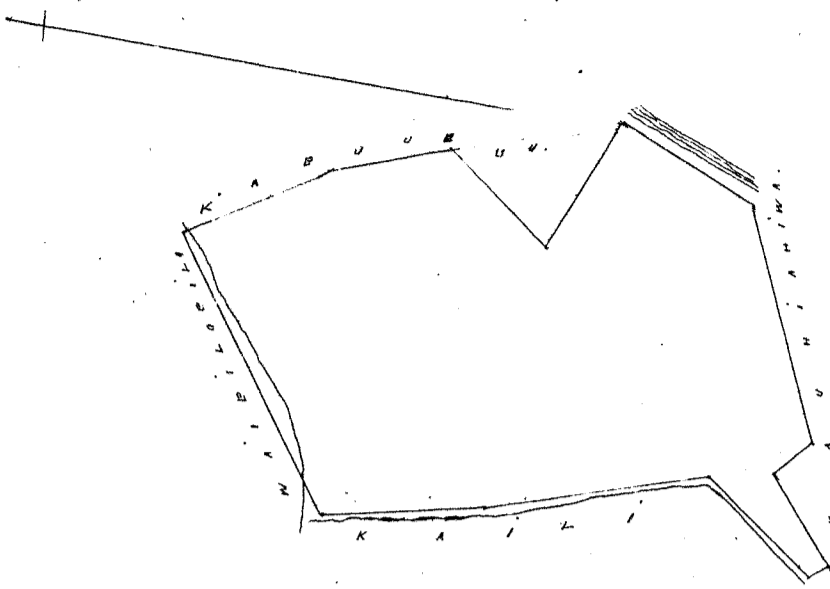
Cl. No. 150. Hawaii.

Puuhi Hill Hawaii

Chomaka ma ke kahi o Kiiua, i kua pili ana me ka aina o Kapunipuu - ma Kapiolohilo, a me Kailua i kua
ahua ma ke kahi a e holo ana. 8.11 No. 77 Kap. alaila 8.34 15 Ho. 75 Kap. alaila 8.24 50 No. 66 Kap. alaila 8.35 30 No. 83 Kap. alaila
Ho. 31 30 No. 167 Kap. alaila Ho. 14 45 Ho. 86 Kap. alaila Ho. 21 Ho. 120 Kap. alaila Ho. 33 Ho. 76 Kap. alaila Ho. 37 Ho. 14 Kap. alaila
8.25 21 Ho. 57 Kap. alaila Ho. 52 Ho. 25 Kap. alaila 8.62 30 Ho. 127 Kap. alaila 8.17 20 Ho. 85 Kap. a hiki i kahi i hounakai. Ma ia
Ahaia 320 fathoms.

James Dillon

May 5 1851



Uku Pau loa

\$4.18

W. L. Lee

G. M. Robertson

Loauia

J. Kekaulaao

J. H. Smith

Honolulu June 24 1851

Cl. No. 5921 Kiiua.

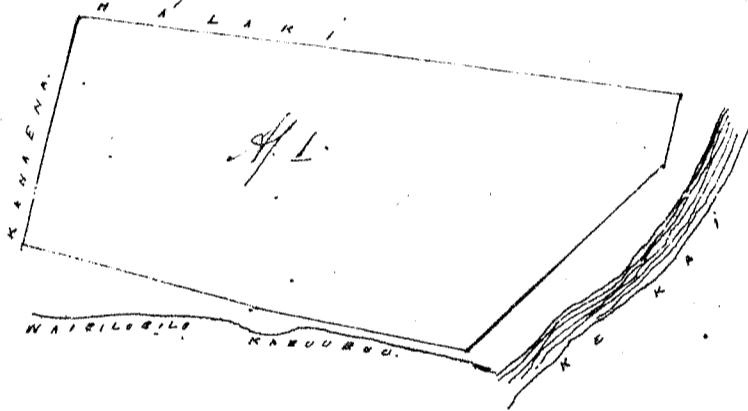
Puuhi Hill Hawaii.

Ap. 1. Chomaka ma ke kahi o Kiiua i kua pili ana me ka aina o Kapiolohilo, a me ke kahi pili ana me ka aina o Kalaki, a me Kiiua, a e holo
ana 8.61 30 Ho. 160 Kap. alaila 8.9 15 Ho. 142 Kap. alaila 8.26 40 Ho. 40 Kap. alaila Ho. 57 30 No. 322 Kap. alaila Ho. 17 55 Ho. 143 Kap.
alaila 8.61 15 Ho. 16 Kap. a hiki i kahi i hounakai. Ma ia Ahaia 1377 fathoms.

Ap. 2. Chomaka ma ke kahi o Kiiua i kua pili ana me ka aina o Kiiua, a e holo ana 8.3 Ho. 115 Kap. alaila 8.69 30 Ho. 125 Kap. alaila
Ho. 3 No. 145 Kap. alaila Ho. 69 30 No. 145 Kap. a hiki i kahi i hounakai. Ma ia Ahaia 422 fathoms.

James Dillon

May 7 1851



1378
422
1852
1212
1851

Uku Pau loa

\$5.00

W. L. Lee

G. M. Robertson

Loauia

J. Kekaulaao

J. H. Smith

Honolulu June 24 1851

Cl. No. 4819 Kiiua.

Puuhi Hill Hawaii.

Ap. 1. Chomaka ma ke kahi o Kiiua i kua pili ana me ka aina o Kiiua i kua, ma kapa ke ala ma kapa Kiiua. Ho. 64
i pili i Kiiua, a me Kiiua - a e holo ana Ho. 17 30 No. 70 Kap. alaila 73 20 No. 74 Kap. alaila 8.70 30 No. 122 Kap. alaila Ho. 64
30 No. 37 Kap. alaila Ho. 66 40 No. 38 Kap. alaila Ho. 11 45 Ho. 178 Kap. alaila Ho. 2 30 Ho. 187 Kap. alaila 8.82 45 Ho. 222 Kap.
alaila 8.15 45 Ho. 21 Kap. alaila 8.46 30 Ho. 195 Kap. alaila 8.18 15 No. 66 Kap. alaila 8.21 30 No. 30 Kap. alaila 8.77 20 Ho. 63 Kap.
alaila Ho. 79 Ho. 250 Kap. alaila 8.9 15 Ho. 118 Kap. alaila 8.72 30 Ho. 127 Kap. alaila 8.11 No. 157 Kap. a hiki i kahi i hounakai.
Ma ia Ahaia 7700 fms (To the edge of Waikuku.)

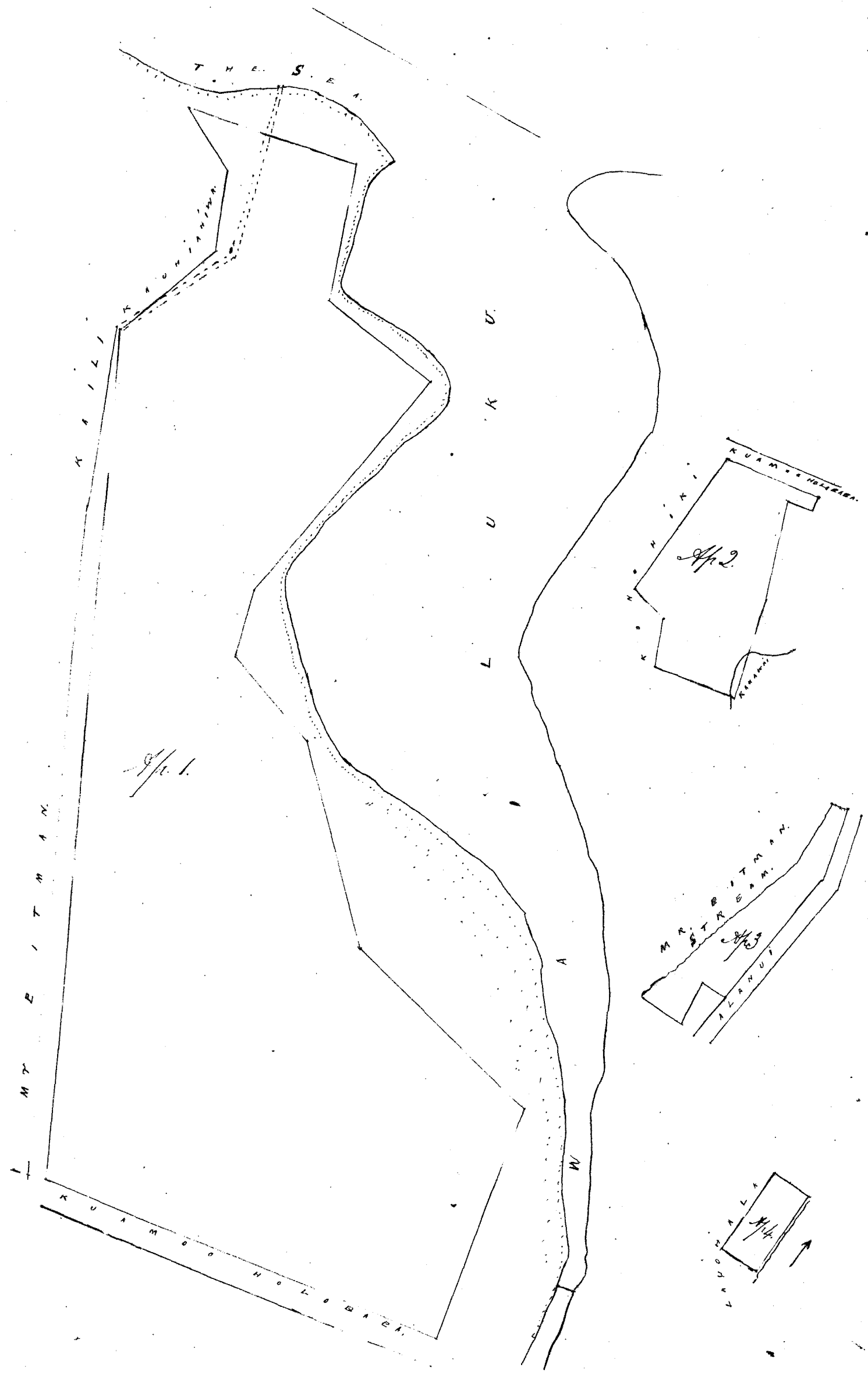
Ap. 2. Chomaka ma ke kahi o Kiiua i kua pili ana ma kapa Kiiua. Ho. 64 a me ka aina o Kiiua, a e holo ana 8.5
30 No. 182 Kap. alaila 8.81 30 No. 290 Kap. alaila Ho. 15 No. 82 Kap. alaila Ho. 72 No. 91 Kap. alaila Ho. 7 Ho. 152 Kap. alaila 8.
80 Ho. 17 Kap. alaila 8.73 Ho. 184 Kap. alaila Ho. 5 30 Ho. 57 Kap. alaila Ho. 81 30 Ho. 20 Kap. a hiki i kahi i hounakai.
Ma ia Ahaia 1937 fathoms.

Ap. 3. Chumakua ma ke hiki i kua o ka ike ma ke kapa i ke alauni a me ka aia i Kona hiki e fili ma me
 ke nahaui. a e holo aia. Co. 51° 15' No. 118 Kap. alaila 9.5° 30' No. 278 Kap. alaila 9.3° 30' Co. 48 Kap. alaila Co. 88°
 No. 88 Kap. alaila 9.4° 15' Co. 86 Kap. alaila Co. 70 No. 374 Kap. alaila Co. 85° 25' No. 123 Kap. alaila Co. 8° 30' No.
 2 Kap. alaila i kahi i kamaui. Ma ia Ipana 729 fathoms.

Ap. 4. Chumakua ma ke hiki. I kua o ka ike i fili kahaui ma ka aia i Lauchala. a e holo aia. 9.84° No.
 69 Kap. alaila 9.1° 5' Co. 73 Kap. alaila Co. 84° No. 69 Kap. alaila Co. 8° 15' No. 73 Kap. alaila i kahi i kamaui kamaui.
 Ma ia Ipana 312 fathoms.

James Dillon.
 May 3. 1857

Total 2050 fathoms



W. L. Lee \$10.00

W. L. Lee
 Gen. Robertson
 Loan Li
 S. Kekaulaheo
 S. H. Smith

On. lulu June 24. 1857

C. 4659 Tapa

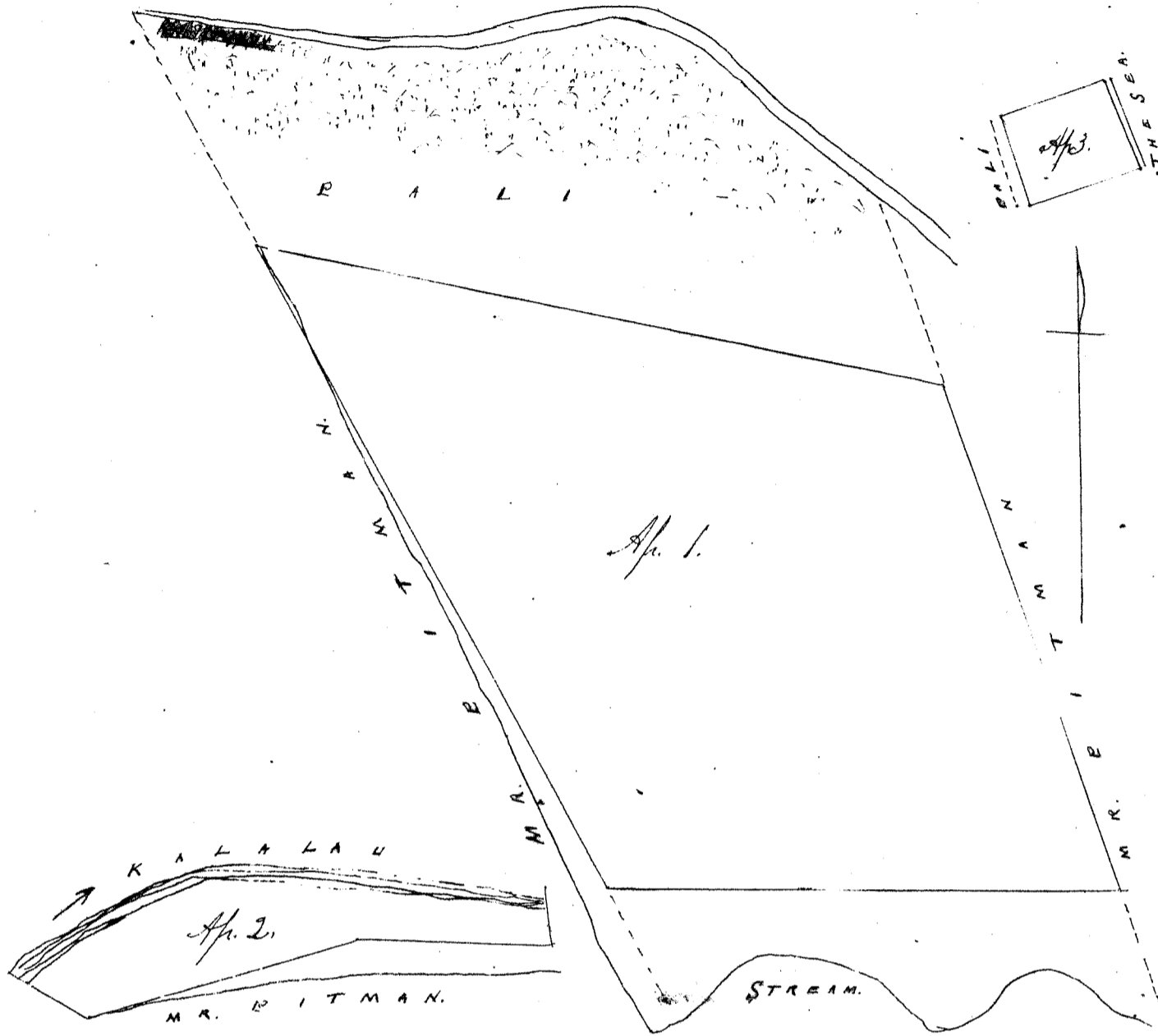
Tuao Hilo Hawaii

Spana 1. E hoomaka ma ke kiki A. o keia pili ana me ka aina Mr. Pitman, a me ka hawaii, a me Mr. Pitman, i pili ana. a e holo ana. Ho. 30° 30' Ho. 95 Kap. alaila Ho. 28° Ho. 235 Kap. alaila Ho. 27° 15' Ho. 141 Kap. alaila Ho. 87° 30' Ho. 329 Kap. alaila A. 17° 45' Ho. 71 Kap. alaila A. 19° Ho. 253 Kap. alaila A. 75° 45' Ho. 454 Kap. a hiki i kahi i hoomakai. Ma ia Spana 527 1/2 fathoms.

Spana 2. E hoomaka ma ke kiki Komohana o keia pili ana me ka aina Mr. Pitman, a me ka hawaii, a e holo ana Ho. 62 Ho. 44 Kap. alaila A. 72° 45' Ho. 200 Kap. alaila Ho. 88° Ho. 128 Kap. Ma ia Spana 527 1/2 fathoms.

Spana 3. E hoomaka ke hiki a e holo ana Ho. 70° 30' Ho. 70 Kap. alaila A. 18° Ho. 60 Kap. alaila A. 72° Ho. 70 Kap. alaila Ho. 19° 30' Ho. 62 Kap. a hiki i kahi i hoomakai. Ma ia Spana 118 1/2 fathoms.

James Dillon
May 8th. 1851



528
118
646

W. L. Lee \$8.00

W. L. Lee
Gm Robertson
Loamdi

Honolulu June 24. 1851 }
J. Keaulaiao
J. H. Smith

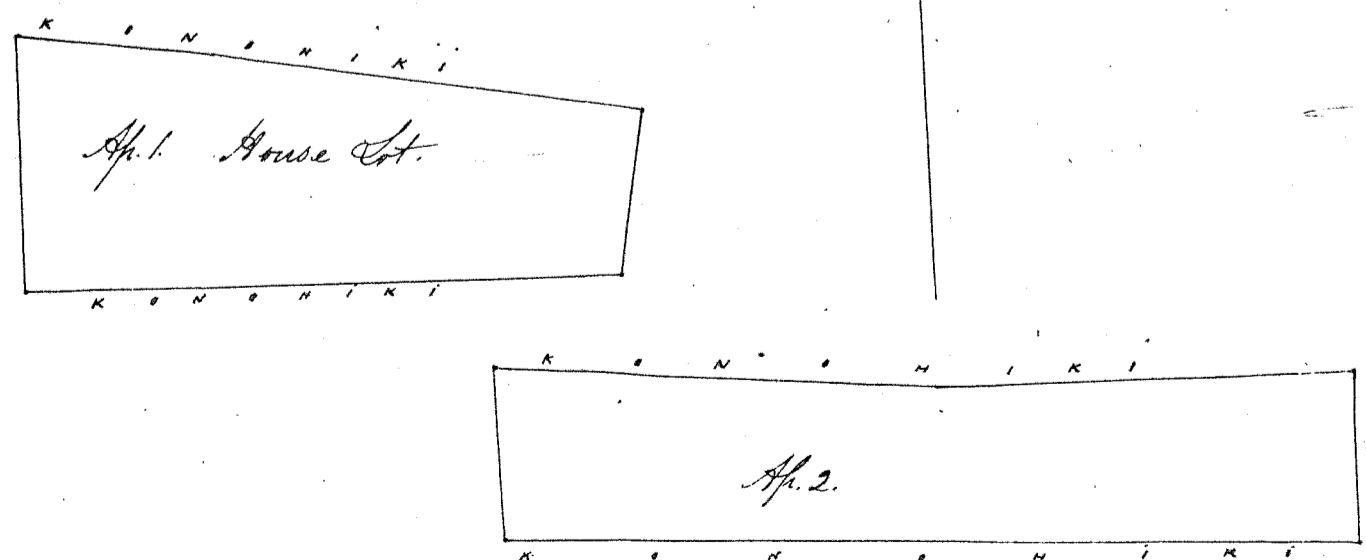
C. 4661 Pihalauro

Tuao Hilo Hawaii

Ap. 1. E hoomaka ma ke kiki Ho. Ho. o keia a e holo ana A. 10° 30' Ho. 88 Kap. alaila A. 81° Ho. 232 Kap. alaila A. 83° Ho. 103 Kap. alaila Ho. piholei 135 Kap. alaila Ho. 89° 15' Ho. 315 Kap. a hiki i kahi i hoomakai. Ma ia Spana 100 1/2 fathoms.

Ap. 2. E hoomaka ma ke kiki. A. Ho. o keia pili ana me ka aina Komohiki, a e holo ana Komohana piholei 220 Kap. alaila A. 86° Ho. 234 Kap. alaila Ho. piholei 92 Kap. alaila Ho. 87° 30' Ho. 451 Kap. a hiki i kahi i hoomakai. Ma ia Spana 115 1/2 fathoms.

James Dillon
May 8th. 1851



1001
1153
2154
1215
3369

W. L. Lee \$5.00

W. L. Lee
Gm Robertson
Loamdi
J. Keaulaiao
J. H. Smith

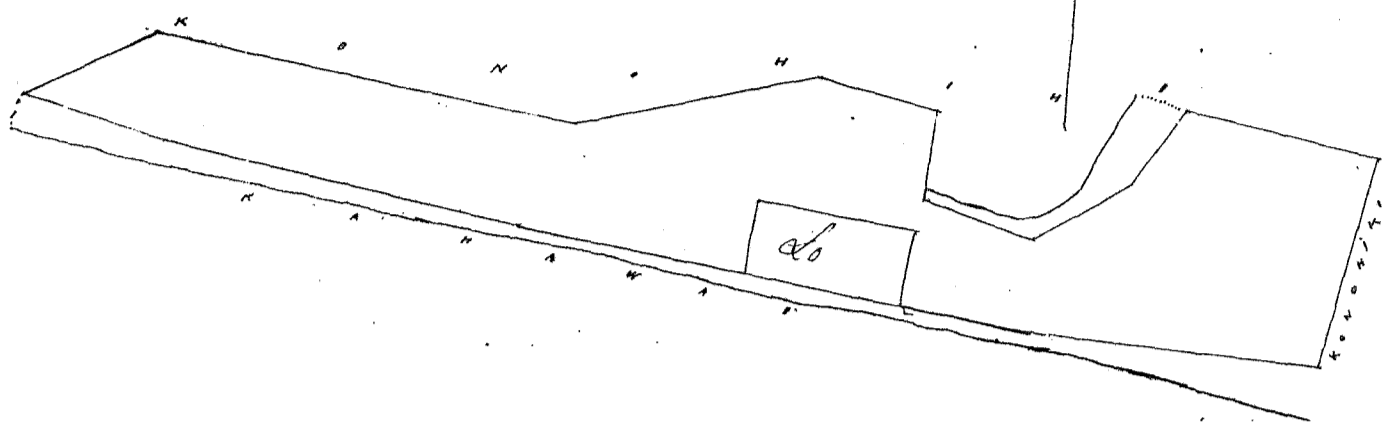
Honolulu June 24. 1851 }

Pl. No. 4696. Laurohala.

Puuo-Hilo-Hawaii.

O hoomaka ma ke kahi Ho. makai. o kua pili Kahawai - pili ana me ka aina o Honolulu, a e holo ana
Komo-hana pili ki 292 Kap. alaka A. 84° No. 568 Kap. alaka A. 83° 30 No. 390 Kap. alaka A. 80° 30 No. 150 Kap. alaka
A. 59° Ho. 154 Kap. alaka Ho. 84° 30 Ho. 456 Kap. alaka A. 74° 30 Ho. 93 Kap. alaka Ho. 83° Ho. 155 Kap. alaka A. 53° 30 Ho.
65 Kap. alaka Ho. 82° Ho. 125 Kap. alaka Ho. 4° 15 No. 95 Kap. alaka 77° C. 131 Kap. alaka A. 53° 30 Ho. 119 Kap. alaka
A. 32° 45 Ho. 95 Kap. alaka Ho. 82° Ho. 204 Kap. alaka Ho. 11° No. 200 Kap. a hiki i kahi i hoomakai. Ma ia Apana
524/100 C. ho.

James Dillon
May 8th 1857



Uka Pau Loa \$7.00

W. L. Lee
Gm Robertson
Loaudi
J. H. Smith
J. Kekaulaha

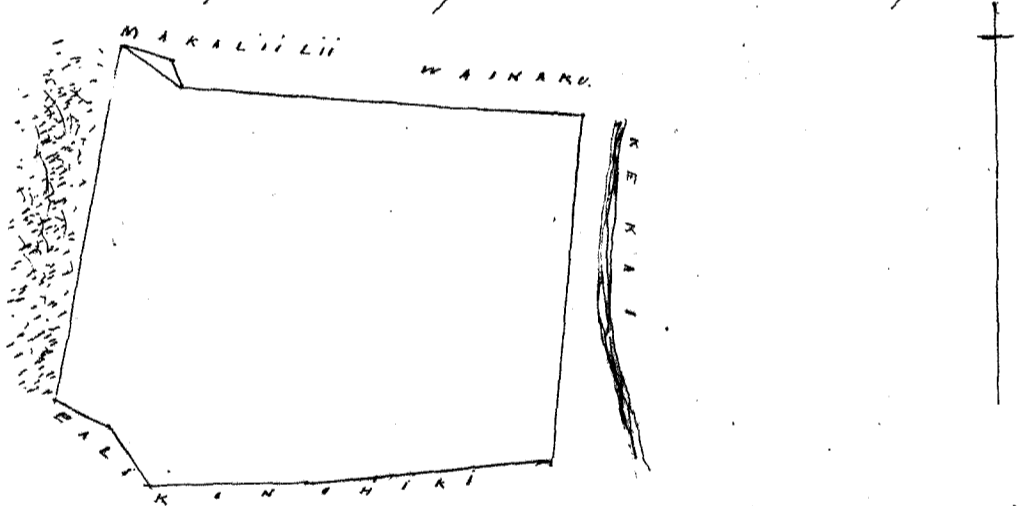
Honolulu June 24 1857

Pl. No. 5703 & 11145. Kapeahuakini.

Waimaku-Hilo-Hawaii.

O hoomaka ma ke kahi A o kua pili ana Wainaku 2. a ma ke kai - a me Honolulu, a me Pali.
a me aina o Makalilihi, a e holo ana Ho. 85° Ho. 229 Kap. alaka Ho. 87° Ho. 199 Kap. alaka Ho. 6° 30 No. 374 Kap.
alaka Ho. 84° 30 No. 257 Kap. alaka Ho. 87° 30 No. 164 Kap. alaka A. 34° No. 76 Kap. alaka A. 67° No. 64 Kap. alaka
A. 10° Ho. 389 Kap. alaka Ho. 75° Ho. 60 Kap. alaka Ho. 10° No. 20 Kap. a hiki i kahi i hoomakai. Ma ia Apana
525/100 C. ho.

James Dillon
May 9th 1857



292
145
430

Uka Pau Loa \$7.00

W. L. Lee
Gm Robertson
Loaudi
J. Kekaulaha
J. H. Smith

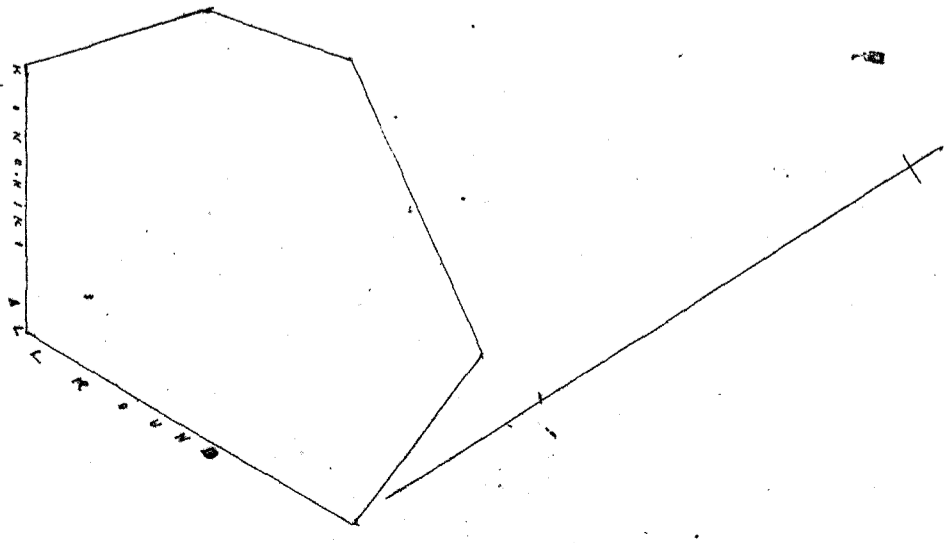
Honolulu June 24 1857

Pl. No. 1 J. Oupai.

Halepuna-Hilo-Hawaii.

O hoomaka ma ke kahi Komo-hana. o kua pili ana me ka aina o Honolulu a e holo ana A. 15° Ho. 100
Kap. alaka A. 50° Ho. 78 Kap. alaka Ho. 81° 45 Ho. 171 Kap. alaka Ho. 21° Ho. 109 Kap. alaka Ho. 61° 31 No. 199 Kap.
alaka A. 53° No. 139 Kap. a hiki i kahi i hoomakai. Ma ia Apana 11965/100 fathoms.

James Dillon
May 10th 1857



Uku Pau Loa \$4.00

W. L. Lee
Cm Robertson
Lrandi
J. H. Smith
I. Kikaulahas

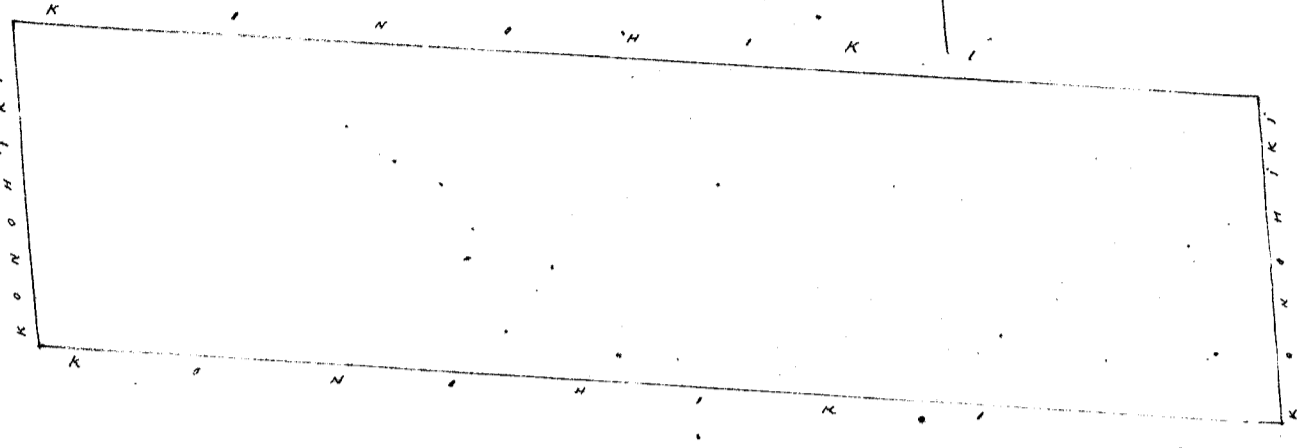
Honolulu June 24. 1857

Cl. No. 4578. I. Kaka.

Kikaka. Heilo Hawaii.

E hoomaka ma ke kahi He. Komoana. a hua pili ana ma ka aiaa i Komoana. a e holo ana Apololi. 171 Kap. alaia He. 82 He. 650 Kap. alaia He. 171 Kap. alaia A. 52 He. 650 Kap. a hiki i kahi i hoomakai. Ma ia Apana 3057 2/3 fathoms.

James Dillon.
May 12. th. 1857



3051
2420
28.531

Uku Pau Loa \$5.00

W. L. Lee
Cm Robertson
Lrandi
I. Kikaulahas
J. H. Smith

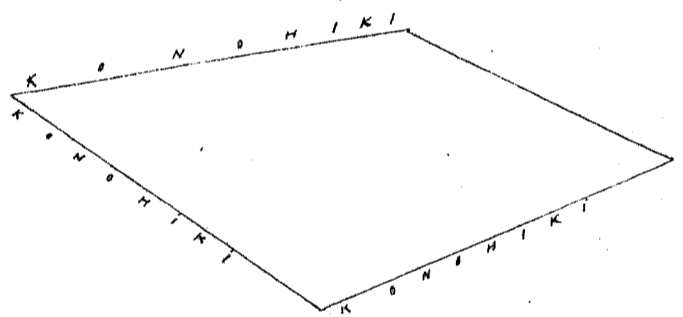
Honolulu June 24. 1857

Cl. No. 5007 Kainoa.

Kainoa. Heilo Hawaii.

E hoomaka ma ke kahi Komoana. a hua pili ana ma ka aiaa i Komoana. a e holo ana He. 57 He. 200 Kap. alaia A. 7:30 He. 200 Kap. alaia A. 66 He. 133 Kap. alaia He. 85 Komoana. 212 Kap. a hiki i kahi i hoomakai. Ma ia Apana 853 2/3 fathoms.

James Dillon.
May 13. th. 1857



Uku Pau Loa \$4.00

W. L. Lee
Cm Robertson
Lrandi
I. Kikaulahas
J. H. Smith

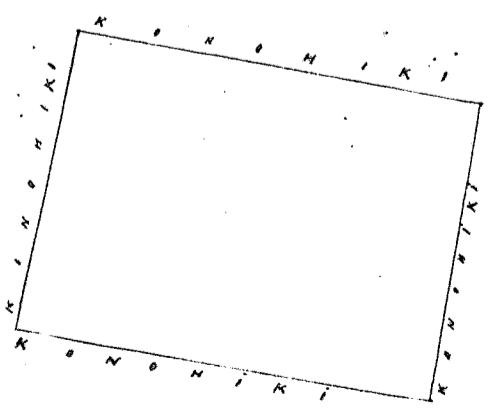
Honolulu June 24. 1857

Cl. No. 4775. Nakupe.

Nakupe. Heilo Hawaii.

E hoomaka ma ke kahi He. a hua pili ana ma ka aiaa i Komoana. a e holo ana A. 5 He. 153 Kap. alaia A. 85 He. 213 Kap. a hiki i kahi i hoomakai. Ma ia Apana 95 2/3 fathoms.

James Dillon.
May 12. th. 1857



Uku Pau Loa \$4.00

W. L. Lee
Cm Robertson
Lrandi
I. Kikaulahas
J. H. Smith



Honolulu June 24. 1857

244
Ct. No. 4972. Kupuolei.

Kauai, Hilo, Hawaii.

Sp. 1. Chomaka ma ke kiki Ho. o keia fili ana me ka aina o Komoheki. a e holo ana $N. 7^{\circ} 15'$ Ho. 182 Kap. alaila Ho. $86^{\circ} 30'$ No. 315 Kap. alaila Ho. $1^{\circ} 15'$ No. 182 Kap. alaila $S. 86^{\circ} 30'$ Ho. 315 Kap. a hiki i kahi i hoomakai. Ma ia Apana 1575 fathoms.

Sp. 2. Kuleana Hale. Chomaka ma ke kiki Komoheki. o keia a e holo ana $N. 54^{\circ}$ Ho. 100 Kap. alaila Ho. 36° Ho. 40 Kap. alaila Ho. 54° No. 100 Kap. alaila $S. 36^{\circ}$ No. 40 Kap. a hiki i kahi i hoomakai. Ma ia Apana 1527 1/2 fathoms.



James Dillon
May 13th 1851

1575
1500
1700
1250
18517

Uku Pau Ia

\$ 5.00

W. L. Lee

Geo. Robertson

Louise

J. W. Smith

J. Kekaulaheo

Honolulu June 24. 1851

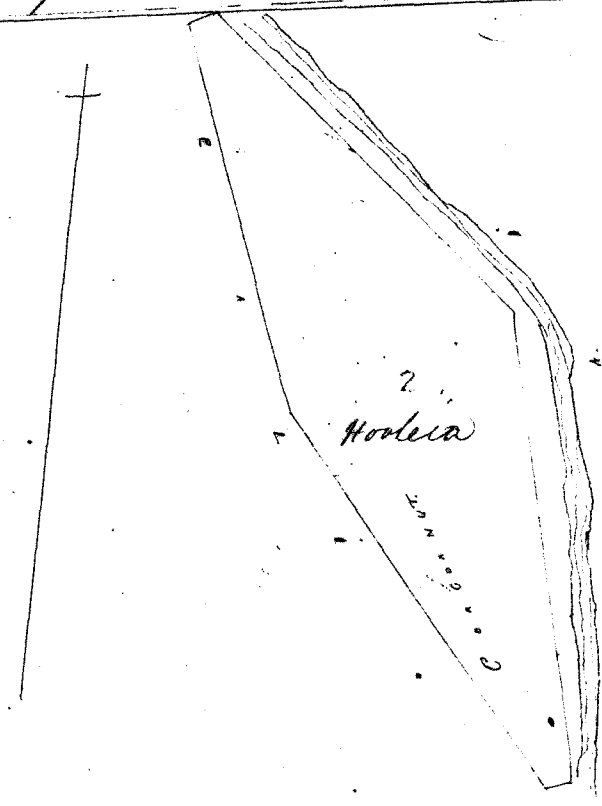
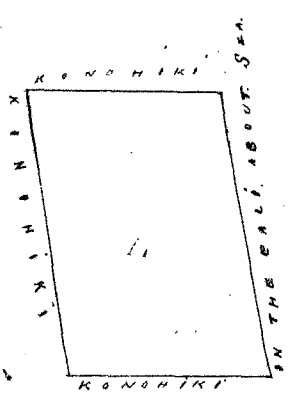
Ct. No. 4700.

Luhia.

Kauai, Hilo, Hawaii.

Sp. 1. Kuleana Hale. Chomaka ma ke kiki A. e fili ana me ka aina o Komoheki. a e holo ana Ho. $15^{\circ} 45'$ Ho. 157 Kap. alaila Ho. $84^{\circ} 30'$ No. 107 Kap. alaila $S. 15^{\circ} 45'$ Ho. 157 Kap. alaila $N. 84^{\circ} 30'$ Ho. 107 Kap. a hiki i kahi i hoomakai. Ma ia Apana 1448 1/2 fathoms.

Sp. 2. Chomaka ma ke kiki Ho. o keia fili ana i ke kai a e holo ana $S. 13^{\circ}$ Ho. 250 Kap. alaila $N. 51^{\circ} 30'$ No. 225 Kap. Ma ia Apana 1004 1/2 fathoms.



James Dillon
May 12th 1851

Uku Pau Ia

\$ 5.00

W. L. Lee

Geo. Robertson

Louise

J. W. Smith

J. Kekaulaheo

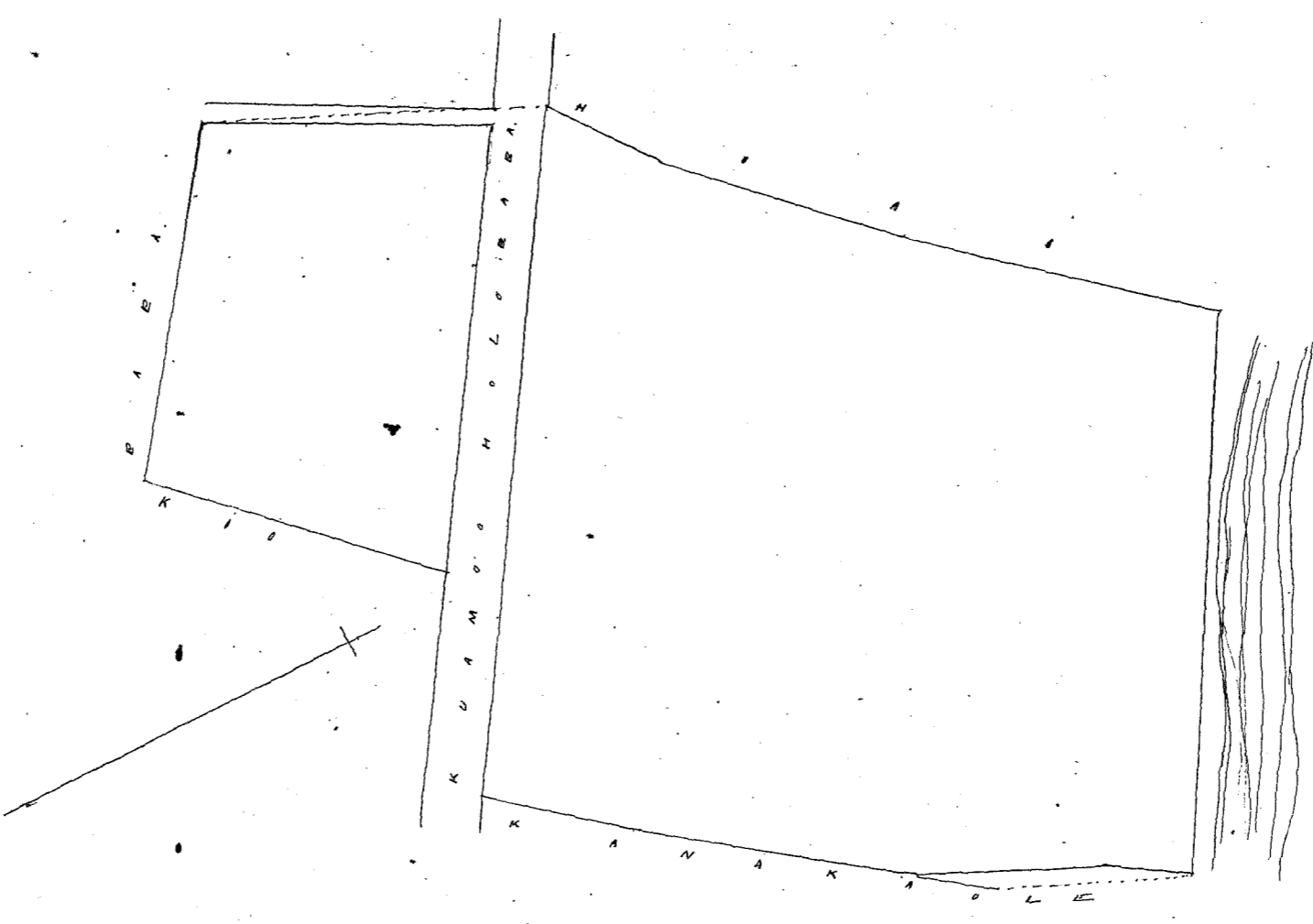
Honolulu June 24. 1851

Ct. No. 1104. Kawai.

Kauai, Hilo, Hawaii.

Chomaka ma kapa Kuamoo Hobopapa. fili ana me ka aina o Hoai. - imamu ronu kahawai. a me Kamaheki, ma Kuamoo Hobopapa, a me Koo. a me Pape. a e holo ana $S. 54^{\circ} 30'$ Ho. 70 Kap. alaila $N. 45^{\circ} 15'$ Ho. 148 Kap. alaila $S. 42^{\circ} 15'$ Ho. 185 Kap. alaila Ho. $59^{\circ} 45'$ Ho. 230 Kap. alaila Ho. $57^{\circ} 30'$ Ho. 73 Kap. alaila Ho. $24^{\circ} 45'$ No. 116 Kap. alaila Ho. 38° No. 206 Kap. alaila Ho. $42^{\circ} 40'$ No. 92 Kap. alaila $S. 56^{\circ} 15'$ No. 119 Kap. alaila Ho. $45^{\circ} 30'$ No. 215 Kap. alaila $S. 57^{\circ} 30'$ No. 208 Kap. alaila $N. 31^{\circ} 10'$ Ho. 188 Kap. a hiki i kahi i hoomakai. Ma ia Apana 433/100 Ck

James Dillon
April 25. 1851



Uku Pau Loa \$7.00
 W. L. Lee
 G. M. Robertson
 Louisi
 J. H. Smith

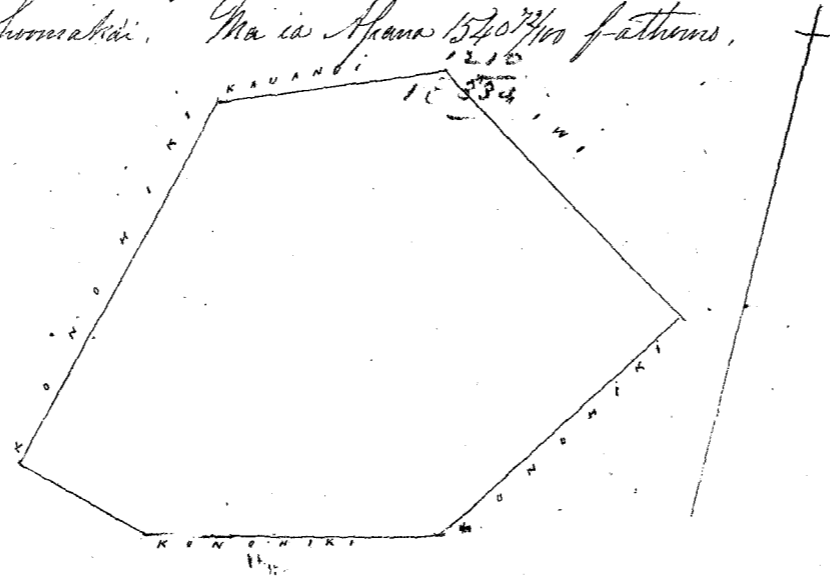
Honolulu June 24. 1857

Vol. No. 513. Papea

Kukuihi. Hele Hawaii.

Chomaka ma ke kahi Hele, o keia fili ana me ka aina o Kaimi, a me Kawaia, a me Kanihiki, a e holo ana.
 A. 57. 50 No. 244 Kap. alaia He. 73. 15 No. 121 Kap. alaia He. 21. 40 No. 217 Kap. alaia He. 66. 15 He. 73 Kap. alaia He. 82. No. 154 Kap. alaia
 A. 41. 30 He. 173 Kap. a hiki i kahi i hoomaka. Ma ia Apana 1540 ²¹⁵/₁₀₀ fathoms.

James Dillon
 Apr. 26th. 1857



Uku Pau Loa \$4.00
 W. L. Lee
 G. M. Robertson
 Louisi
 J. H. Smith

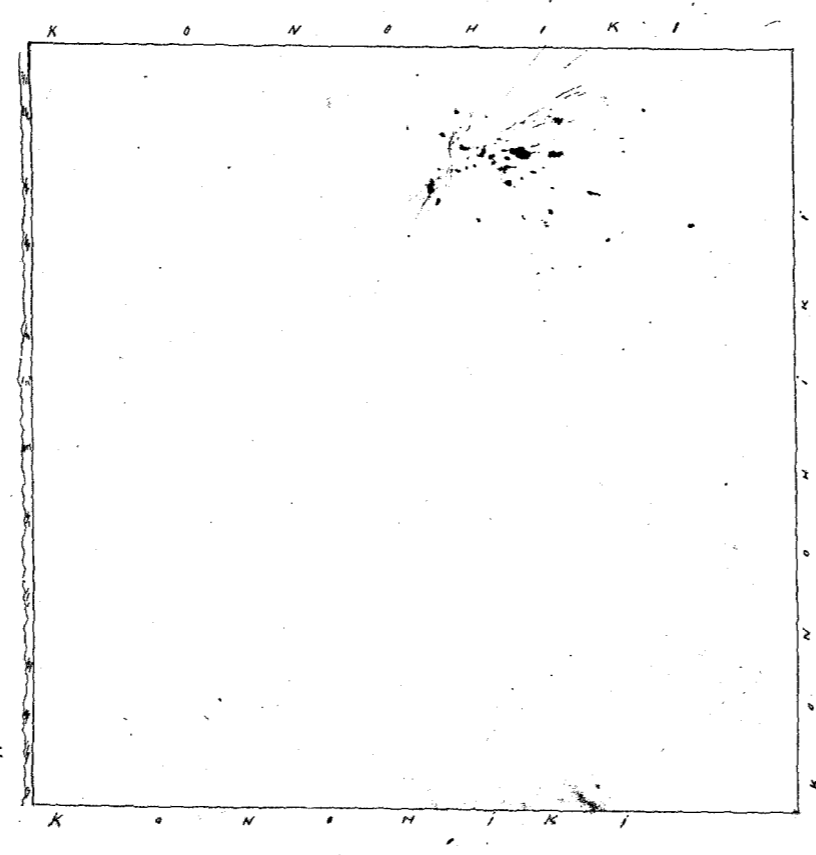
Honolulu June 24. 1857

Vol. No. 4664. Papea

Puupeku. Hele Hawaii.

Chomaka ma ke kahi A. Konoheana, o keia fili ana me ka hawaii, fili ana me ka aina o Kanihiki, a e holo ana
 He. 1. 30 He. 400 Kap. alaia A. 88. 30 He. 400 Kap. alaia A. 1. 30 No. 400 Kap. alaia He. 88. 30 Konoheana. 400 Kap. a hiki i kahi i hoomaka.
 Ma ia Apana 3 ¹⁰⁰/₁₀₀ Cha.

James Dillon
 May 9th. 1857



Uku Pau Loo

\$6.00

W. L. Lee
G. M. Robertson
Loani

Honolulu June 24. 1851

J. H. Smith
J. Kekaulahas

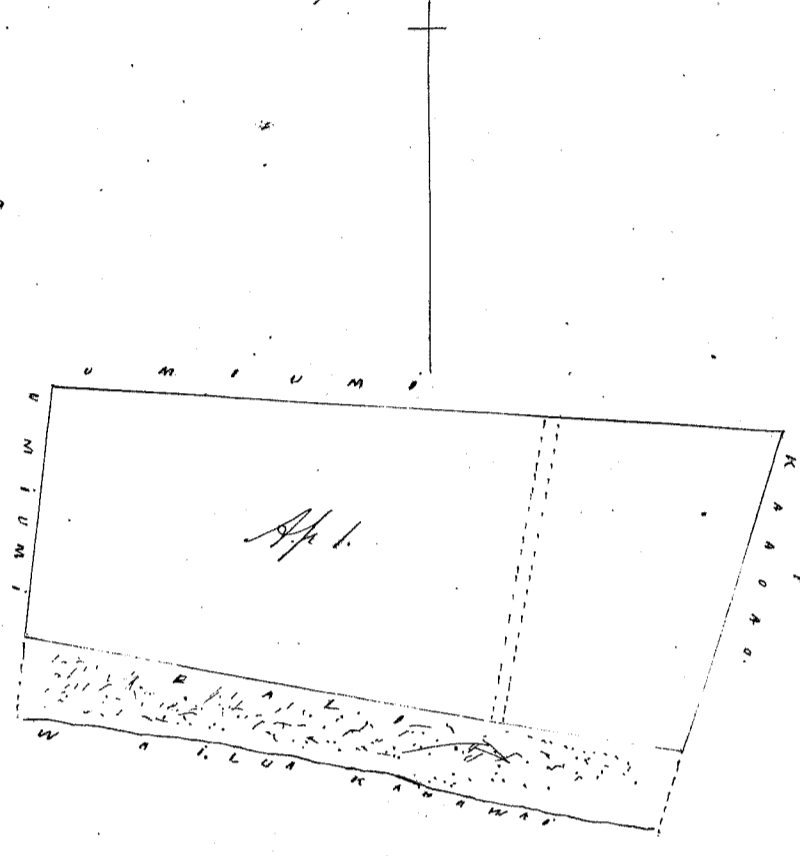
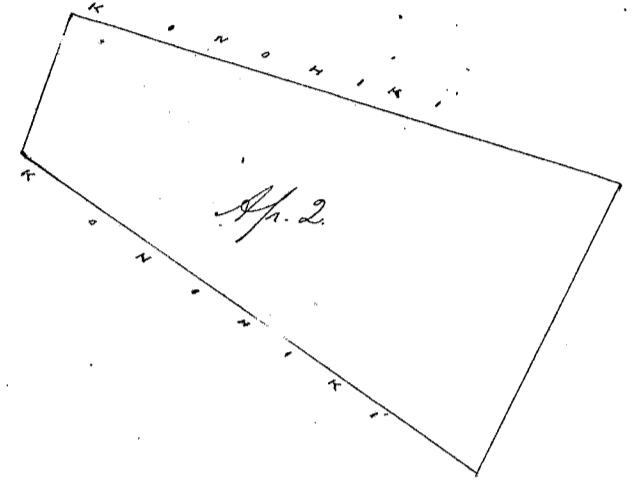
Vol. No. 1. I. Makaimani

Wailua, Hele Hawaii.

Ap. 1. Chomaka ma ke kahi He. Komohana, o keia pili ana me ka aina o Umiuni, a me Kaavao i pili kahawai, a e iho ana. A. 5° 30' He. 132 Kap. alaila He. 87° 30' He. 212 Kap. alaila He. 85° 45' He. 179 Kap. alaila He. 17° He. 178 Kap. alaila A. 80° He. 350 Kap. a hiki i kahi i hoomakai. Ma ia Apama 199 2/3 fathoms.

Ap. 2. Chomaka ma ke kahi A. Kiwa, o keia pili ana me ka aina o Konoheki, a me He. 23° 15' He. 172 Kap. alaila A. 54° 45' He. 296 Kap. alaila A. 19° He. 78 Kap. alaila He. 13° 30' He. 304 Kap. a hiki i kahi i hoomakai. Ma ia Apama 1006 3/4 fathoms.

James Dillon
May 10th. 1851.



1007
1007
3004
2-2436
2 570

Uku Pau Loo

\$6.00

W. L. Lee
G. M. Robertson
Loani

Honolulu June 24. 1851

J. H. Smith
J. Kekaulahas

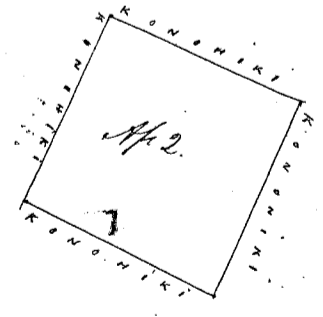
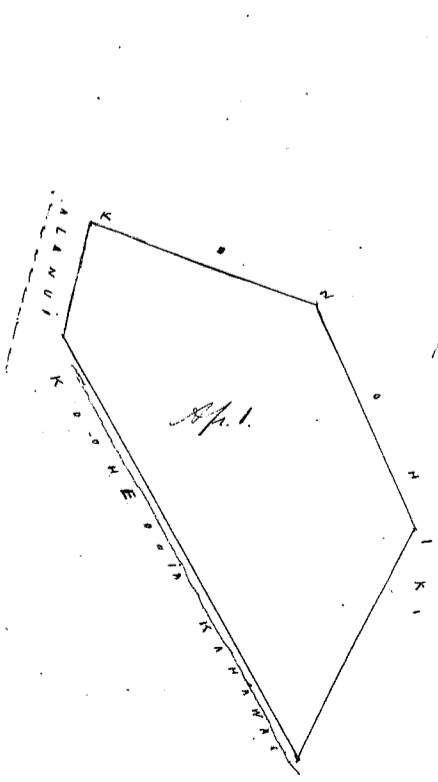
Vol. No. 1 K. Pake.

Kalepuna, Hele Hawaii.

Ap. 1. Chomaka ma ke kahi Komohana o keia pili ana ke alanui, pili ana me ka aina o Konoheki, a me Konoheki kahawai, a e iho ana. A. 11° He. 60 Kap. alaila A. 34° 15' He. 126 Kap. alaila He. 48° 30' He. 138 Kap. alaila He. 1° 45' He. 137 Kap. alaila A. 52° 45' He. 255 Kap. a hiki i kahi i hoomakai. Ma ia Apama 767 2/3 fathoms.

Ap. 2. Kuleana Hale. Chomaka ma ke kahi A. Komohana, o keia pili He. Kiwa, A. ale. no 109 Kap. alaila He. poble. 109 Kap. alaila Komohana, poble. 109 Kap. alaila A. poble. 109 Kap. a hiki i kahi i hoomakai. Ma ia Apama 1/4 He.

James Dillon
May 10th. 1851



Uku Pau Loo

\$4.00

W. L. Lee
G. M. Robertson
Loani
J. Kekaulahas
J. H. Smith

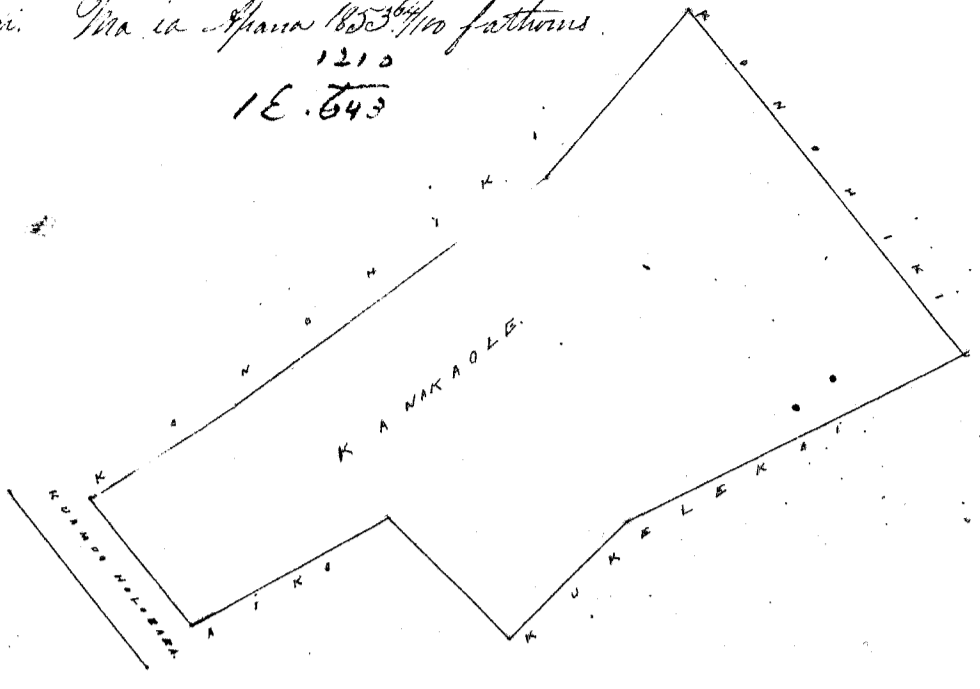
Honolulu June 24. 1851

Cl. No. 11045 B. Kawakaole

Kukunui, Hilo, Hawaii

E hoomaka ma ke kahi A. ma ka kua fili ana me ka aina o Konoheki. ma kapa kuamua Hilo kapa. a me Aho a me Kukeleka. a e holo ana. Ho. 24° 45' Ho. 116 Kap. alaila Ho. 38° Ho. 206 Kap. alaila Ho. 42° 40' Ho. 93 Kap. alaila Ho. 53° Ho. 86 Kap. alaila A. 16° 30' Ho. 120 Kap. alaila Ho. 53° 40' Ho. 91 Kap. alaila A. 29° 45' Ho. 89 Kap. alaila A. 48° 15' Ho. 208 Kap. alaila A. 53° 30' Ho. 230 Kap. a hiki i kahi i hoomakai. Ma ia Apana 1853 4/100 fathoms.

1210
1 E. 643



James Dillon.
Apr. 26. th. 1851

Uku Pau Ika \$5.00

W. L. Lee
G. M. Robertson
Loameli
J. H. Smith

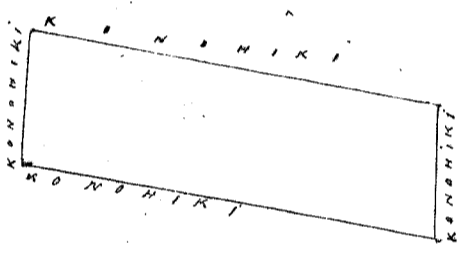
Honolulu June 24. 1851

Cl. No. 4706 Haawa

Puuuoi, Hilo, Hawaii

E hoomaka ma ke kahi A. o kua fili ana me ka aina o Konoheki. a e holo ana Ho. 3° Ho. 70 Kap. alaila Ho. 77° 30' Ho. 220 Kap. alaila A. 3° Ho. 70 Kap. alaila A. 77° 30' Ho. 220 Kap. a hiki i kahi i hoomakai. Ma ia Apana 433 1/10 fathoms.

James Dillon.
May 29. th. 1851



Uku Pau Ika \$4.00

W. L. Lee
G. M. Robertson
Loameli
J. H. Smith
J. H. Kaulahao

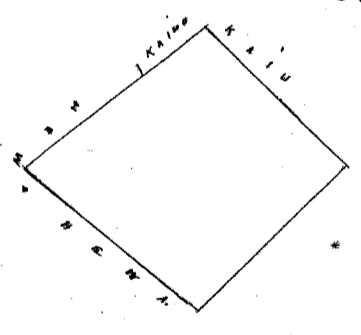
Honolulu June 24. 1851

Cl. No. 2406 Haawa

Puuahawai, Hilo, Hawaii

E hoomaka ma ke kahi Ho. ma ka kua fili ana me ka aina o Puuahuwa. a me Kaho. a me Kahu. a e holo ana A. 38° 30' Ho. 124 Kap. alaila A. 46° 15' Ho. 102 Kap. a alaila Ho. 45° 15' Ho. 111 Kap. alaila Ho. 39° 30' Ho. 115 Kap. a hiki i kahi i hoomakai. Ma ia Apana 357 2/100 fathoms.

James Dillon.
Apr. 22. th. 1851



Uku Pau Ika \$4.00

W. L. Lee
G. M. Robertson
Loameli
J. H. Smith

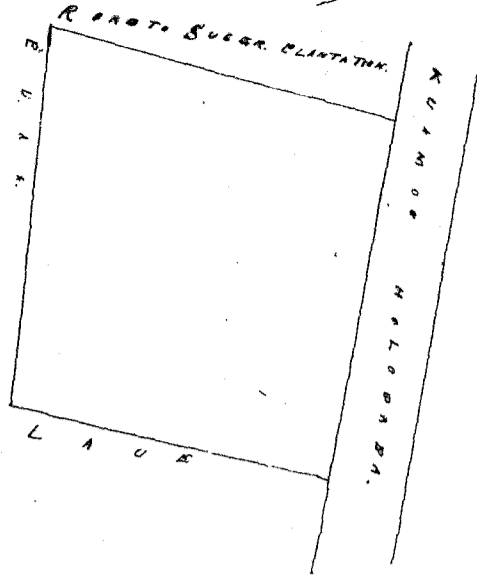
Honolulu June 24. 1851

Cl. No. 1099 Puuani

Puuahawai, Hilo, Hawaii

E hoomaka ma ke kahi A. ma ka kua fili ana. ke ala, i fili ana me ka aina o Puuani. a me kapa alanui. a e holo ana Ho. 57° 30' Ho. 193 Kap. alaila Ho. 35° 45' Ho. 173 Kap. alaila A. 62° 15' Ho. 201 Kap. alaila A. 38° Ho. 189 Kap. a hiki i kahi i hoomakai. Ma ia Apana 995 4/100 fathoms.

James Dillon.
Apr. 22. th. 1851



Uku Pau Loo \$4.00

W. L. Lee
G. M. Robertson
L. M. L. I.
J. H. Smith

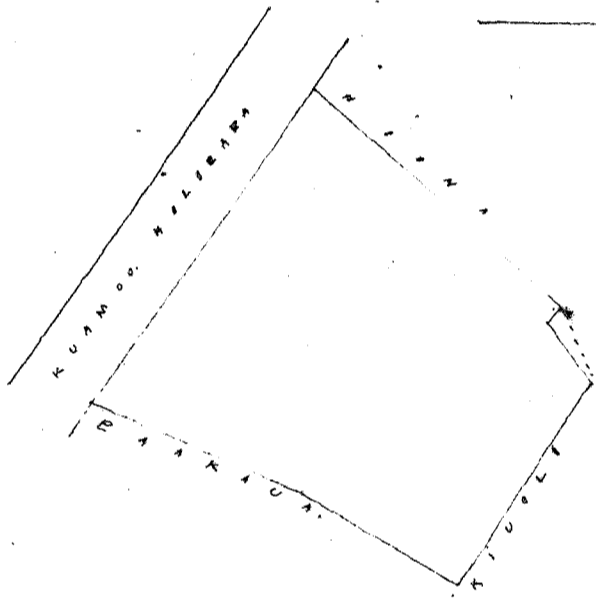
Honolulu June 24 1851

Pl. No. 1098. Kaulua.

Ponahawai Hele Hawaii.

E hoonaka ma ke kahi. Hei. maauka o keia pili ana me ka aina o Heiwa. a me Keioli. a me Paakaa. ma kahi Helepaapa. a e holo ana A. 41° 30' Hei. 98 Kap. alaka A. 40° 45' Hei. 75 Kap. alaka A. 65° 15' Hei. 43 Kap. alaka Hei. 57° 50' Hei. 129 Kap. alaka Hei. 30' Hei. 100 Kap. alaka Hei. 21° Hei. 117 Kap. alaka A. 57° 30' Hei. 196 Kap. a hiki i kahi i hoonaka. Ma ia Ahaia 943 fathoms.

James Dillon,
Apr. 22. 1851



Uku Pau Loo \$4.00

W. L. Lee
G. M. Robertson
L. M. L. I.
J. H. Smith


Honolulu June 24. 1851.

Pl. No. 4703. Koko.

Puumoi Hele Hawaii.

E hoonaka ma ke kahi. A. o keia pili ana me ka aina o Heu. a me Keiuhiki. a e holo ana. Hei. 80 Hei. 443 Kap. alaka Hei. 10° Hei. 150 Kap. alaka A. 80 Hei. 443 Kap. alaka A. 10° Hei. 150 Kap. a hiki i kahi i hoonaka. Ma ia Ahaia 1772 fathoms

James Dillon,
May 27. 1851



Uku Pau Loo \$5.00

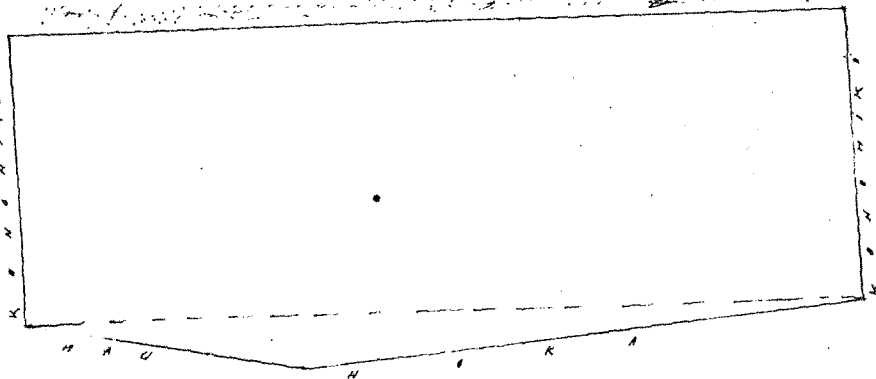
W. L. Lee
G. M. Robertson
L. M. L. I.
J. H. Smith

Honolulu June 24. 1851

C. No. 4713. Kuu

Puumoi, Kilo, Hawaii. VI-299

E hoomaka ma ke kahi He. o kua pili ana me ka aina o Hokea, a me Konehiti, a e holo ana He. 80' No. 443 Kap. a hiki i He. 157' No. 157 Kap. a hiki i He. 80' No. 443 Kap. a hiki i He. 10' No. 157 Kap. a hiki i kahi i hoomakai. Ma ia Apane 20 1/2 fathoms.



James Dillon
May 27, 1851

207 4
12 1 0
18 8 6 4

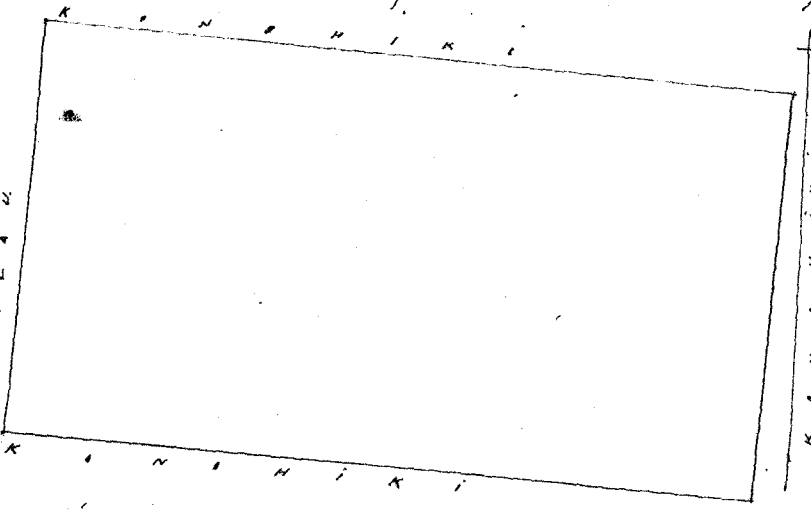
Wku Pau Loa \$5.00

W. L. Lee
Cm Robertson
Lounded J. H. Smith
J. M. Kaulahao
Honolulu June 24, 1851

C. No. 4713 (4) Kalua

Puumoi, Kilo, Hawaii

E hoomaka ma ke kahi A. Konehiti, o kua pili ana me ka aina Olalau, a me Konehiti, a e holo ana He. 3' No. 220 Kap. a hiki i He. 88' No. 400 Kap. a hiki i He. 3' No. 220 Kap. a hiki i He. 88' No. 400 Kap. a hiki i kahi i hoomakai. Ma ia Apane 24 1/2 fathoms.



James Dillon
May 27th, 1851

2420
2800

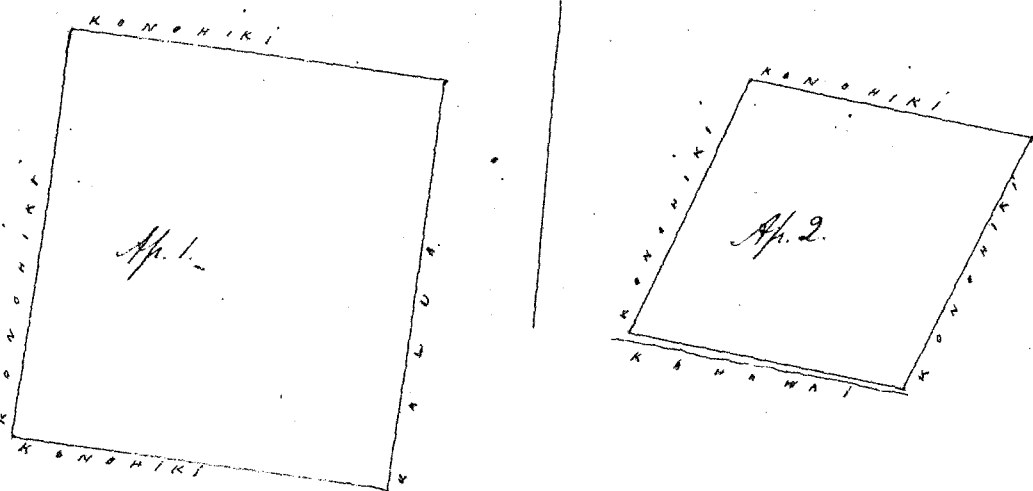
Wku Pau Loa \$5.00

W. L. Lee
Cm Robertson
Lounded J. H. Smith
J. M. Kaulahao
Honolulu June 24, 1851

C. No. 4713 Olalau

Puumoi, Kilo, Hawaii

Ap. 1. E hoomaka ma ke kahi A. o kua pili ana me ka aina o Konehiti, a me Kalua, a e holo ana He. 3' No. 220 Kap. a hiki i He. 88' No. 200 Kap. a hiki i He. 3' No. 220 Kap. a hiki i He. 88' No. 200 Kap. a hiki i kahi i hoomakai. Ma ia Apane 1222 2/3 fathoms.
Ap. 2. Kalua Heke. E hoomaka ma ke kahi A. o kua pili ana me ka aina o Konehiti, a e holo ana He. 2' No. 150 Kap. a hiki i He. 84' No. 150 Kap. a hiki i He. 2' No. 150 Kap. a hiki i kahi i hoomakai. Ma ia Apane 604 1/2 fathoms.



James Dillon
May 26th, 1851

1222
600
1826
1826
1826
E 516

Wku Pau Loa \$5.00

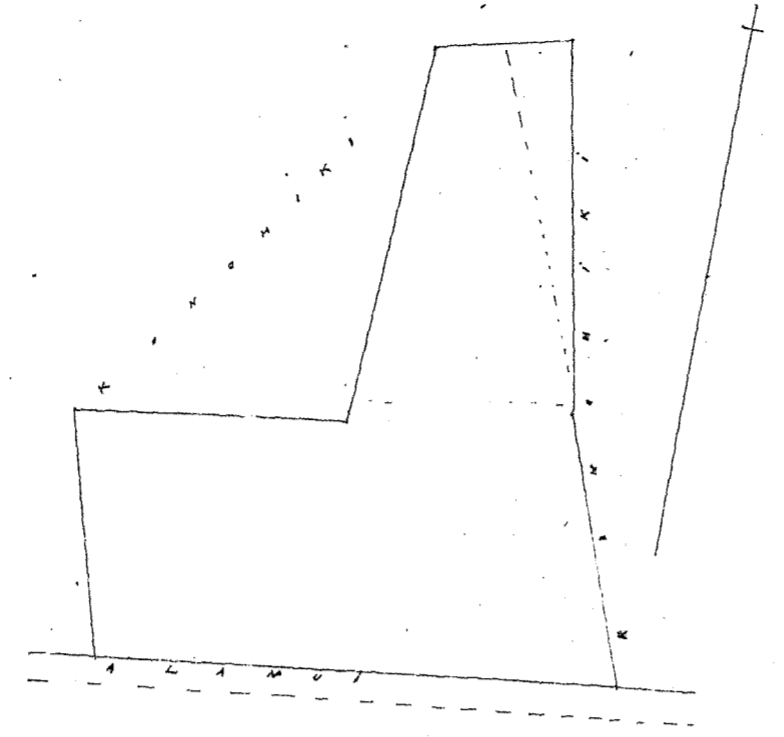
W. L. Lee
Cm Robertson
Lounded
J. M. Kaulahao
J. H. Smith
Honolulu June 24, 1851

Vol. No. Kulepia. 5210

Papaiko Hele Hawaii

Ke kamahele ma ke kahi Hele Hawaii e kua fela ana ma ke auna i Konohele ma kapa e ke alama, a e konohele
Ke. 21 No. 35 He. 360 Kap. a laka He. 82 No. 279 Kap. alaka He. 15 No. 132 Kap. alaka He. 15 No. 143 Kap. Ma ia Aprua 1561 fela
e ke Che.

James Dillon.
May 21th. 1851



Uku Pau Ipa \$3.11

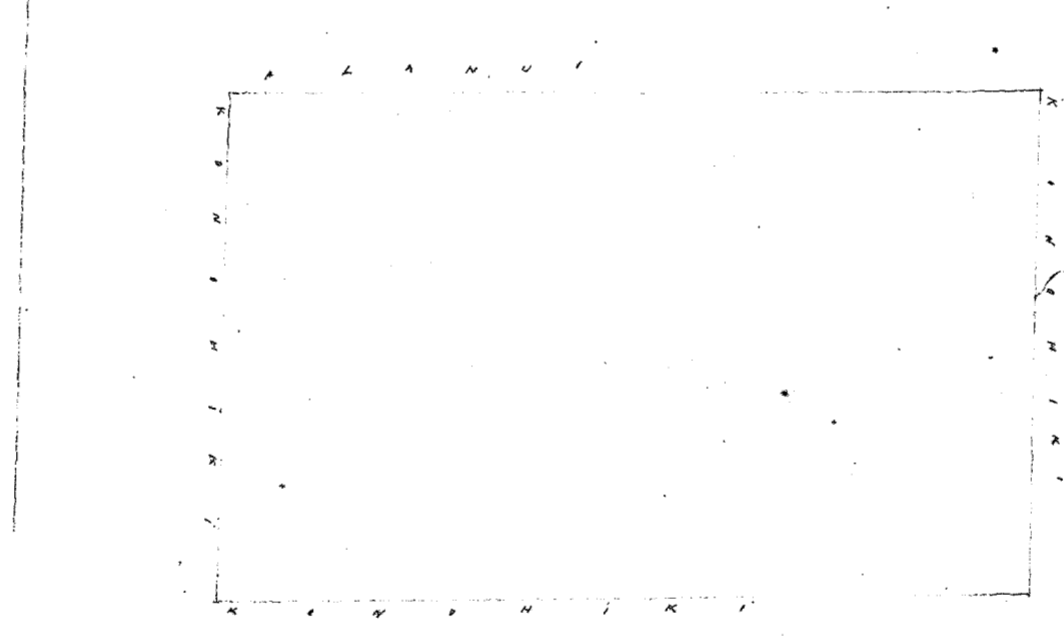
W. L. Lee
Gm Robertson
Irene di
J. H. Smith
J. K. Kaulahao

Honolulu June 24. 1851

Cl. No. 4976. Kulepia. Papaiko Hele Hawaii

Ke kamahele ma ke kahi Hele Hawaii e kua fela ana ma ke auna i Konohele ma kapa e ke alama, a e konohele
e ke Che. He. 15 No. 35 He. 360 Kap. alaka He. 82 No. 279 Kap. alaka He. 15 No. 132 Kap. alaka He. 15 No. 143 Kap. Ma ia Aprua 1561 fela
e ke Che.

James Dillon.
May 21th. 1851



Uku Pau Ipa \$6.05


W. L. Lee
Gm Robertson
Irene di
J. K. Kaulahao
J. H. Smith

Honolulu June 24. 1851

Cl. No. 5152. Kulepia. Papaiko Hele Hawaii

Ke kamahele ma ke kahi Hele Hawaii e kua fela ana ma ke auna i Konohele ma kapa e ke alama, a e konohele
e ke Che. He. 15 No. 35 He. 360 Kap. alaka He. 82 No. 279 Kap. alaka He. 15 No. 132 Kap. alaka He. 15 No. 143 Kap. Ma ia Aprua 1561 fela
e ke Che.

James Dillon.
May 21th. 1851



Uku Pau Ipa \$5.05

W. L. Lee
Gm Robertson
Irene di
J. H. Smith
J. K. Kaulahao

Honolulu June 24. 1851

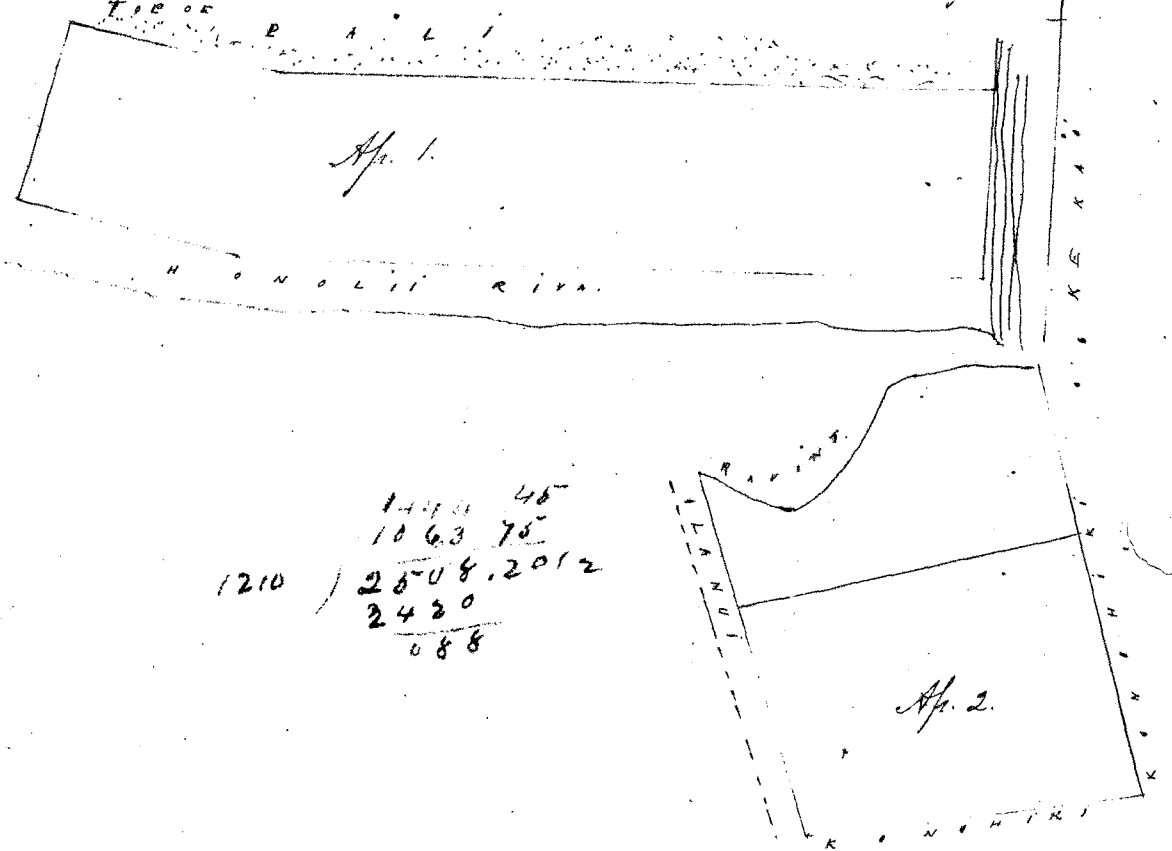
Cl. No. 4972^B Kahuwa (2)

Paukaa, Hilo, Hawaii.

Ap. 1. E hoomaka ma ke kahi Komoohana o keia pili ana ma kapa kahawai Komoohi. ma kapa ke kai, a me Keli, a i keia ana Ke. 75 Ke. 121 Kap. aiaha 7.39 Ke. 100 Kap. Ma ia Ipana 144 1/2 fathoms.

Ap. 2. E hoomaka ma ke kahi Ke. o keia pili ana me ka aiaa o Komoohi. ma kapa aiaaui. a e holo ana. Ke. 79.30 Ke. 180 Kap. aiaha 7.19.15 Ke. 126 Kap. aiaha 7.15 Ke. 184 Kap. aiaha Ke. 16.45 Ke. 142 Kap. a hiki i kahi hoomakai. Ma ia Ipana 1063 fathoms

James Dillon.
May 29th. 1851



1444
1062
508
2-2630
2.878

1444 45
1063 75
2-2608.2012
2420
688

Uku Pau Loo \$5.00
W. L. Lee
Cm Robertson
Lomedi
J. H. Smith
J. N. Kaulahas

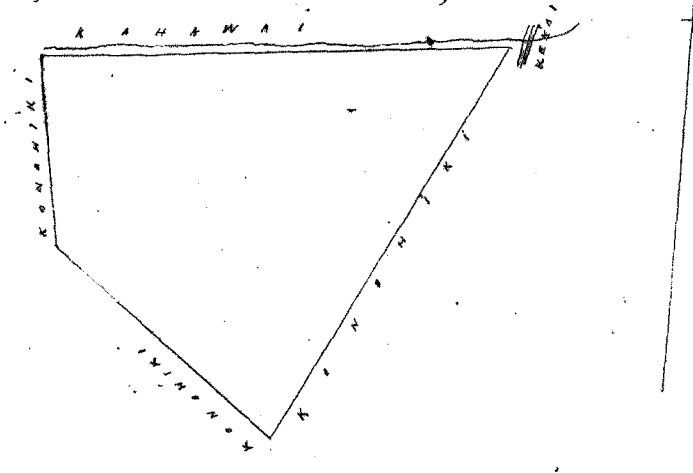
Honolulu June 24. 1851

Cl. No. 4969^B Kahale

Puumoi, Hilo, Hawaii.

E hoomaka ma ke kahi ke kai i pili kahawai. pili ana me ka aiaa o Komoohi. a e holo ana. Ke. 84 Ke. 25 Kap. aiaha Ke. 3.15 Ke. 114 Kap. aiaha Ke. 51 Ke. 150 Kap. aiaha 7.28 Ke. 243 Kap. a hiki i kahi i hoomakai. Ma ia Ipana 870 1/2 fathoms.

James Dillon.
May 24th. 1851



Uku Pau Loo \$4.00
W. L. Lee
Cm Robertson
Lomedi
J. H. Smith
J. N. Kaulahas

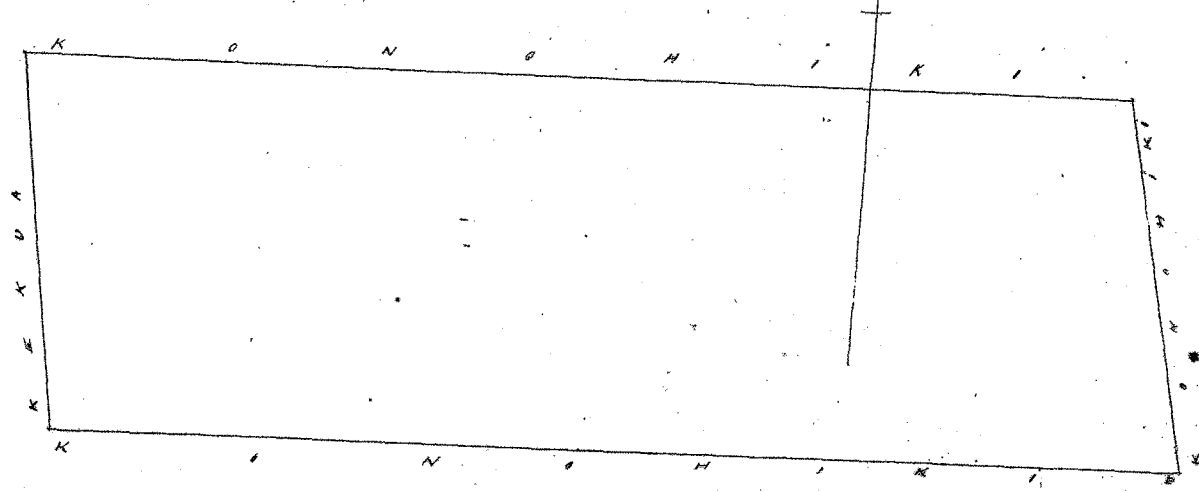
Honolulu June 24. 1851

Cl. No. 4979. Kessahu.

Papaikoua Hilo, Hawaii.

E hoomaka ma ke kahi - P. Komoohana. o keia pili ana me ka aiaa o Komoohi. a me Komoohi. a e holo ana. Ke. 8.15 Ke. 200 Kap. aiaha 7.36.45 Ke. 600 Kap. aiaha 7.12.00 Ke. 200 Kap. aiaha Ke. 87.40 Ke. 589 Kap. a hiki i kahi i hoomakai. Ma ia Ipana 3217 3/4 fathoms.

James Dillon.
May 22th. 1851



Uku Pau Loo \$6.00
W. L. Lee
Cm Robertson
Lomedi
J. N. Kaulahas
J. H. Smith

Honolulu June 24. 1851

2
2420
797

Uku Pau Loa \$5.00

W. L. Lee
Gm Robertson
Loaudi
J. H. Smith
J. Kekaulaha


Honolulu June 24. 1851

Cl. No. 4977. Kakeanakahii. ✓

Papaikou. Hele. Hawaii

E hoomatia ma ke kiki A. Komohana. o kua pili ana ma kapa alanui, a me Ili Kekiki. a me aina Komohiki. a me holo ana. He. 8^o Hei. 164 Kap. alaila He. 4^o Hei. 172 Kap. alaila A. 8^o Hei. 500 Kap. alaila A. 6^o 20^o Hei. 337 Kap. alaila A. 8^o 30^o Hei. 427 Kap. a hiki i kahi i hoomatia. Ma ia - Ipana. 4680³/₁₀₀ fathoms.

James Dillon
May 23. 1851



4680
3- 2630
381050

Uku Pau Loa \$7.00

W. L. Lee
Gm Robertson
Loaudi
J. H. Smith
J. Kekaulaha

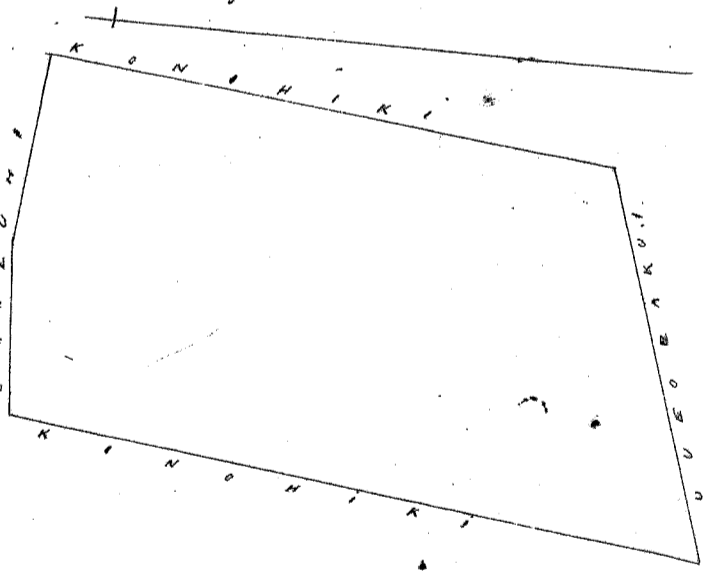
Honolulu June 24. 1851

Cl. No. 4734. Nani. ✓

Puuhi. Hele. Hawaii

E hoomatia ma ke kiki He. o kua pili ana ma ka aina o Komohiki. a me Paaluki. a me Komohiki. ma kapa Puuhi. a me holo ana. A. 9^o Hei. 369 Kap. alaila A. 8^o Hei. 94 Kap. alaila He. 82. 15 Hei. 98 Kap. alaila He. 8^o Hei. 304 Kap. alaila Hei. 4-30 Hei. 212 Kap. a hiki i kahi i hoomatia. Ma ia - Ipana 1813³/₁₀₀ fathoms.

James Dillon
May 14th. 1851



Uku Pau Loa \$5.00

W. L. Lee
Gm Robertson
Loaudi
J. H. Smith
J. Kekaulaha

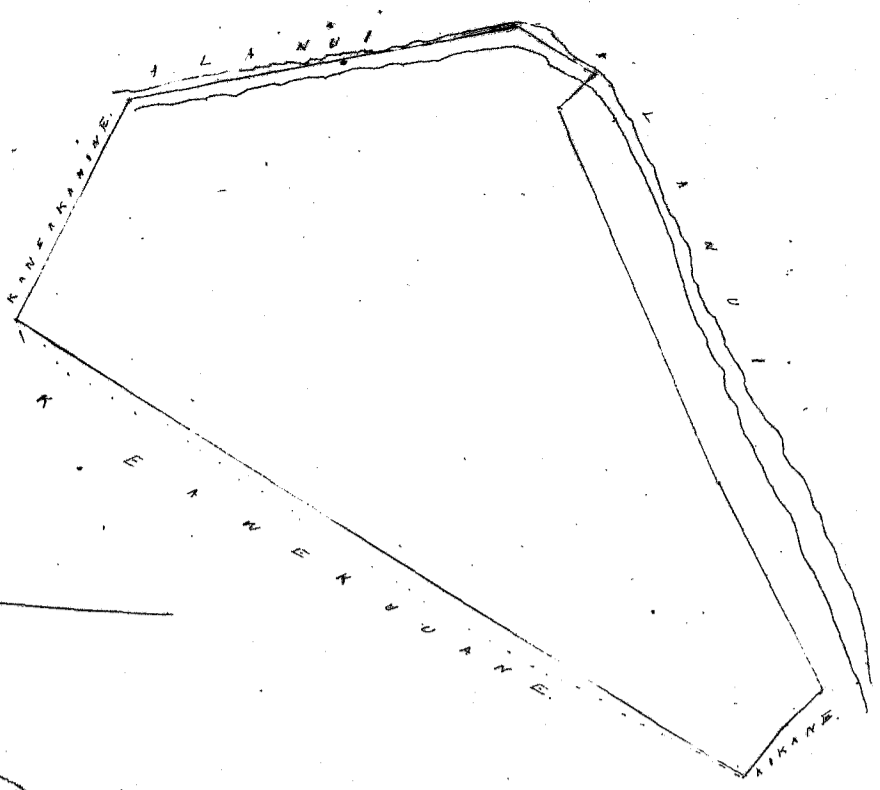
Honolulu June 24. 1851

Cl. No. 1334. Keawehano. ✓

Puuhi. Hele. Hawaii

E hoomatia ma ke kiki A. maki o kua pili ana. ma ka aina, Maniakahine. alaila i pili kahawai. Hawaii. alaila pili ana ma ka aina. Aikana. a me Keawehano. a me holo ana He. 68-30 Hei. 133 Kap. alaila He. 15 Hei. 201 Kap. alaila He. 29 Hei. 46 Kap. alaila A. 46 Hei. 25 Kap. alaila Hei. 62 Hei. 216 Kap. alaila He. 58-30 Hei. 124 Kap. alaila A. 47. 15 Hei. 30 Kap. alaila A. 50 Hei. 15 Hei. 29 Kap. alaila A. 32 Hei. 447 Kap. a hiki i kahi i hoomatia. Ma ia - Ipana 2615³/₁₀₀ fathoms.

James Dillon
Apr 25. 1851



Uka: Pau Loa \$5.00

W. L. Lee
G. M. Robertson
Loame Li
J. H. Smith

Honolulu June 24. 1857

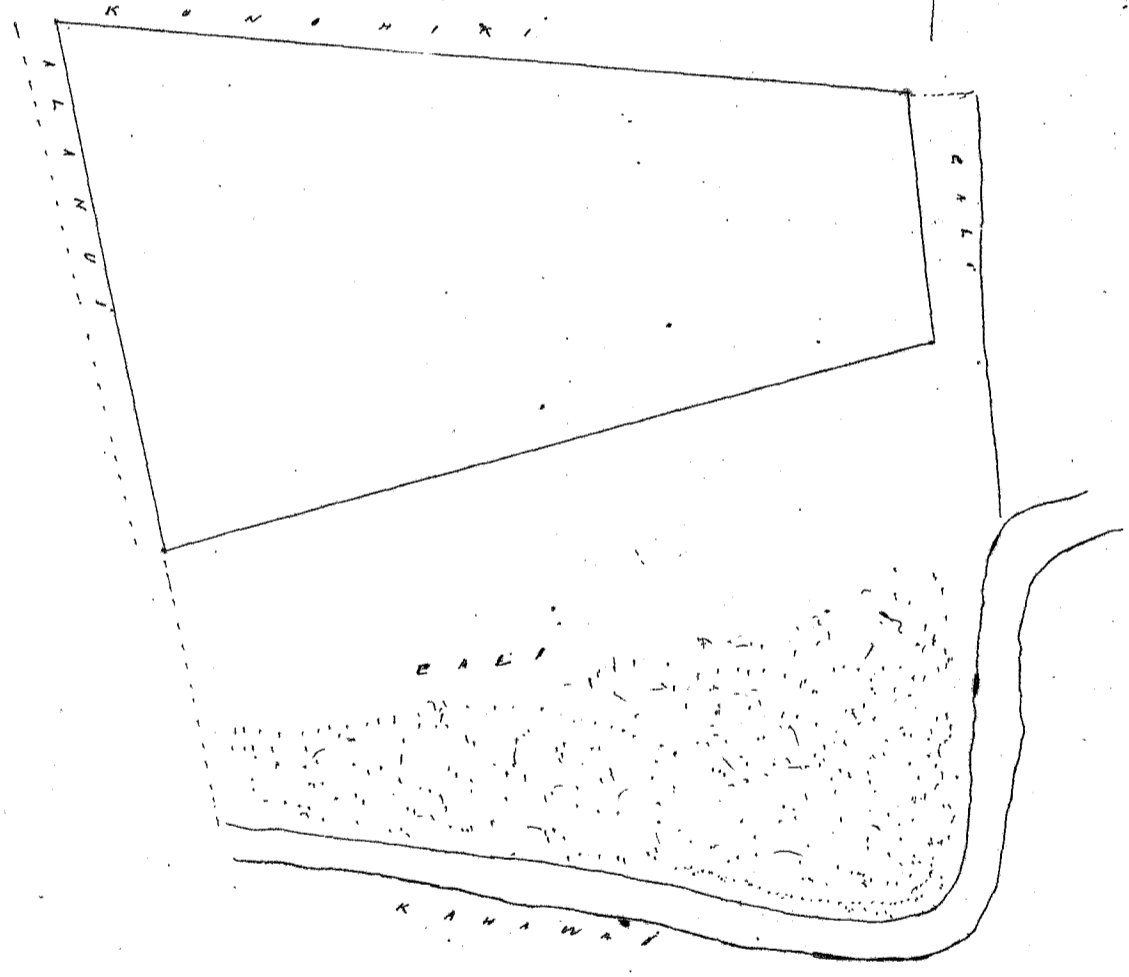
Pl. No. 4783. Nakaai.

Papaika. Kilo. Hawaii.

O hoomaka ma ke kiki A. mauka o kua pili ana ma kapa alama. a ma kapa ma kapa ka pili a ma kapa a kono kiki a o kono ana Ho. 15 Ho. 286 Kap. alaka A. 13 Ho. 191 Kap. alaka A. 70 Ho. 230 Kap. alaka A. 3. 45 Ho. 133 Kap. alaka A. 33. 30 Ho. 454 Kap. a kiki i kahi i hoomaka. Ma ia Ahaia 5405 fathoms.

James Dillon
May 22. 1857

5405
4-4840
4E-565



Uka: Pau Loa \$7.00

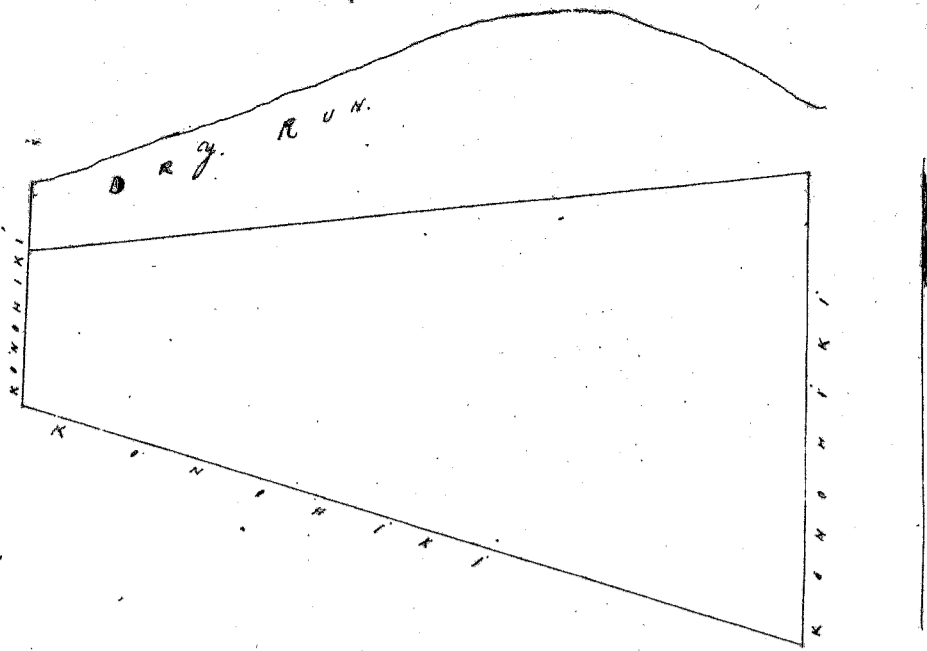
W. L. Lee
G. M. Robertson
Loame Li
J. H. Smith
J. M. Kaulahao

Pl. No. 4695. Lulana.

Papaika. Kilo. Hawaii.

O hoomaka ma ke kiki i. Kono ana o kua pili ana ma kapa alama. a kono kiki, ma kapa (Dry run) a o kono ana. A. pili ana. Ho. 15 Ho. 82 Kap. alaka A. 82. 30 Ho. 418 Kap. alaka Ho. 250 Kap. alaka A. 75 Ho. 29 Kap. a kiki i kahi i hoomaka. Ma ia Ahaia 2737 fathoms.

James Dillon
May 23. 1857



Uku Pau Iou \$5.00

W. L. Lee
G. M. Robertson
L. J. Smith
S. Kekaulaha

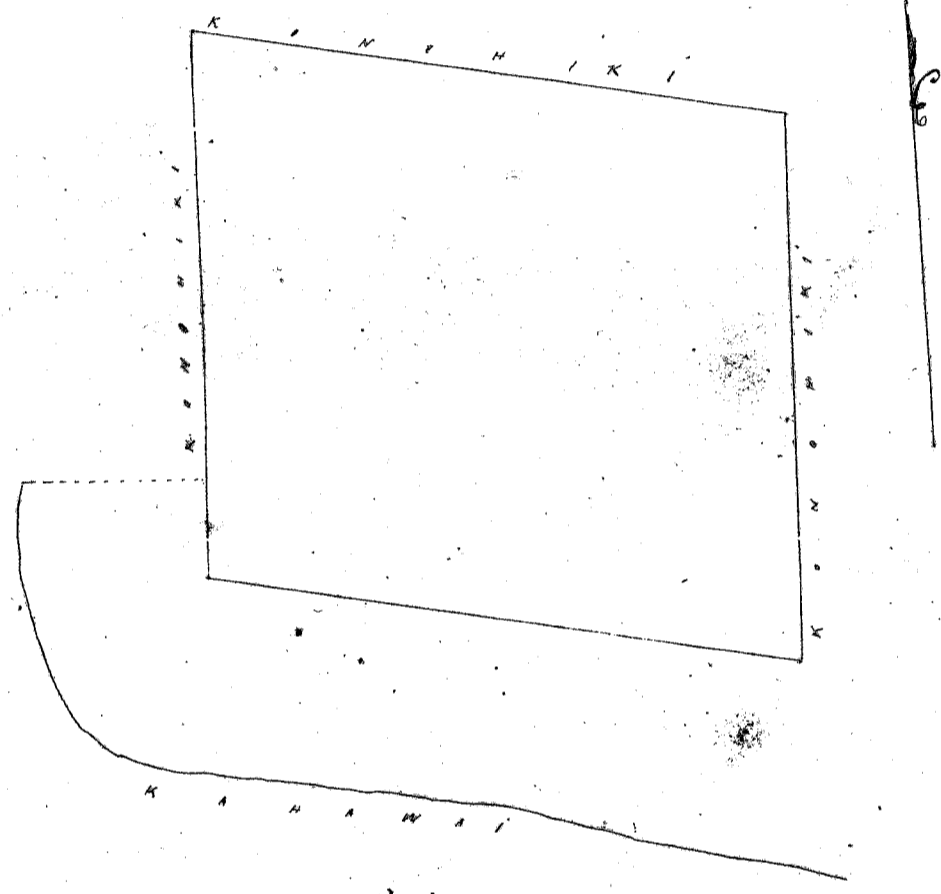
Honolulu June 24. 1857

Pl. No. 5103. Hamakua

Papaiko. Hilo Hawaii

O hamakua ma ke kahi Ho. o kua fiki ana ke kahauni fiki ana ma ka aina o Kona hiki, a e holo ana A. 24. 15 Ho. 316 Kap. alaka A. 1. 30 Ho. 292 Kap. alaka Ho. 79. 15 Ho. 316 Kap. alaka Ho. 2. 30 Ho. 291 Kap. a hiki i kahi i hamakua. Ma ia Aina 3830 1/2 fathoms.
3-3630
3E 200

James Dillon
May 22. 1857



Uku Pau Iou \$6.00

W. L. Lee
G. M. Robertson
L. J. Smith
S. Kekaulaha

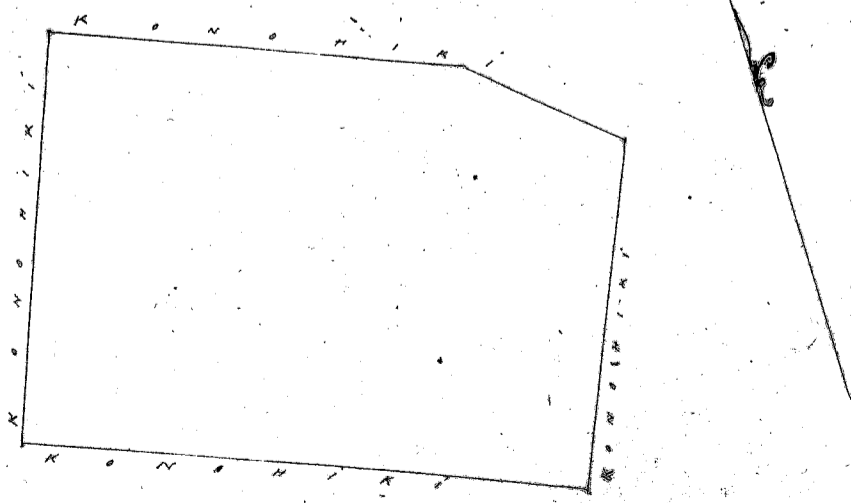
Honolulu June 24. 1857

Pl. No. 5096. Kapuhahaione

Papaiko. Hilo Hawaii

O hamakua ma ke kahi Ho. o kua fiki ana ma ka aina o Kona hiki, a e holo ana A. 24. 15 Ho. 19 Kap. alaka A. 50. 15 Ho. 90 Kap. alaka A. 70. Ho. 220 Kap. alaka Ho. 20. 15 Ho. 220 Kap. alaka Ho. 69. 45 Ho. 313 Kap. a hiki i kahi i hamakua. Ma ia Aina 1332 1/2 fathoms.

James Dillon
May 24th. 1857



Uku Pau Iou \$5.00

W. L. Lee
G. M. Robertson
L. J. Smith
S. Kekaulaha

Honolulu June 24. 1857

Uku Pau Loa \$4.00

W. L. Lee
G. W. Robertson
L. M. L.
J. H. Smith

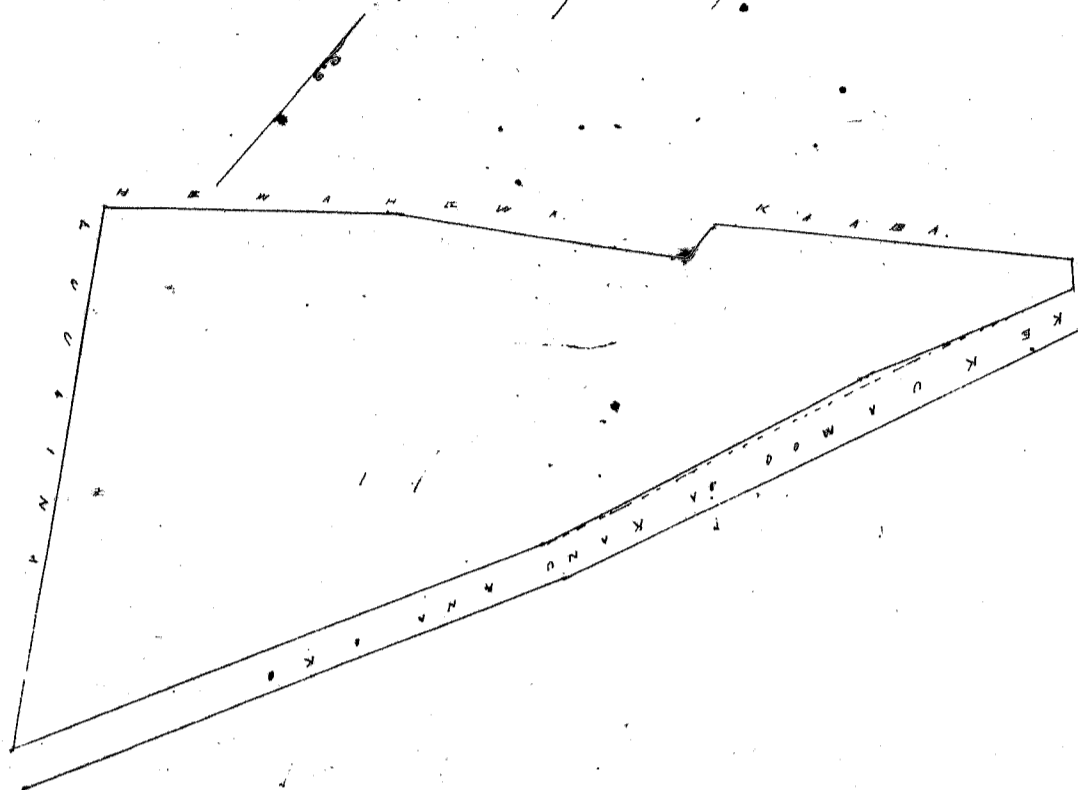
Honolulu June 24. 1851

Cl. No. 2402. Keamoho

Ponahawai. Kilo. Hawaii.

E hoomaka ma ke kahi, aia i Kawahua, e pili ana o Kaapa, ma kapa o ke kuamoo ia kama ma o ke pili ana me ka aia o Luu aia, a me Kawahua, a e holo ana S. 54. 20. Kei. 189 Kap. alaila Kei. 39 Kei. 15 Kap. alaila Kei. 24. 30 Kei. 312 Kap. alaila Kei. 27 15 Kei. 302 Kap. alaila S. 30. 45 Kei. 274 Kap. alaila S. 53 Kei. 155 Kap. alaila S. 60 Kei. 157 Kap. alaila S. 1. 30 Kei. 20 Kap. a hiki i kahi i hoomakii. Ma ia Ahaue 17/100 Eka.

James Dillon
Apr. 24. 1851



Uku Pau Loa \$5.00

W. L. Lee
G. W. Robertson
L. M. L.
J. H. Smith

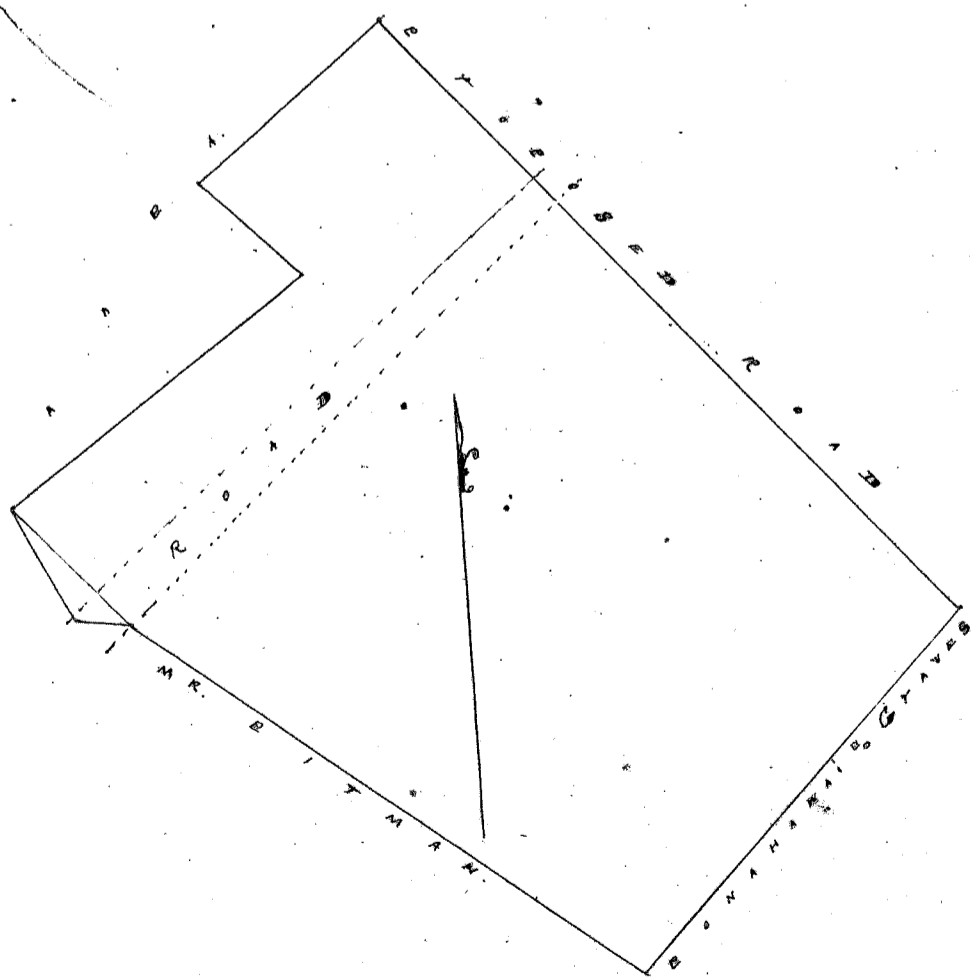
Honolulu June 24. 1851

Cl. No. 2281. I. B. Kaiana

Ponahawai. Kilo. Hawaii.

E hoomaka ma ke kahi A. makai, o ke pili ana ma kapa ke ala, a i pili ana o Ponahawai, a me Mr. Pitman, a me Kaapa, a e holo ana Kei. 40. 456. 436 Kap. alaila Kei. 45. 15 Kei. 253 Kap. alaila S. 51. 10 Kei. 329 Kap. alaila S. 43 Kei. 93 Kap. alaila S. 57 Kei. 93 Kap. alaila S. 42. 15. 6. 70 Kap. alaila S. 52. Kei. 144 Kap. a hiki i kahi i hoomakii. Ma ia Ahaue 29/100 Eka.

James Dillon
Apr. 21. 1851



Uku Pau Loa \$5.00

W. L. Lee
G. W. Robertson
L. M. L.
J. H. Smith

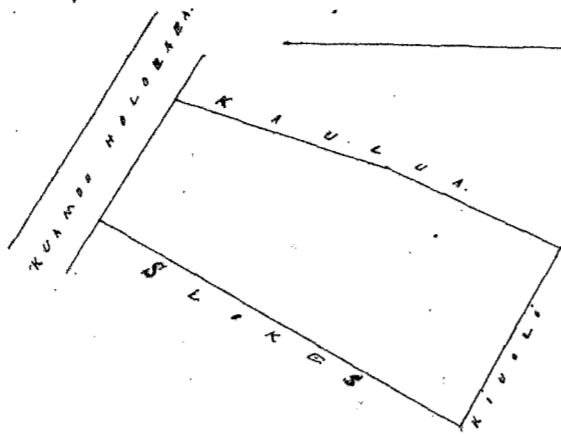
Honolulu June 24. 1851

U. C. No. 1097 Paakama.

Ponahawai, Hele Hawaii

E hoomaka ma ke kahi Ho. No. o kua pili au me ka aia o Naulua, a me Kuoli a me Ikae a ma kapa Kuamo Holopapa, a e holo au, A. 21 Ho. 117 Kap. alaka A. 30 Ho. 100 Kap. alaka Ho. 37-45 Ho. 108 Kap. alaka Ho. 37, 45 Ho. 218 Kap. alaka A. 57, 30 Ho. 74 Kap. a hiki i kahi i hoomakai. Ma ia Ahaia 575 28/10 fathoms.

James Dillon.
Apr. 22, 1857



Uku Pau Loo

\$ 4. 00

W. L. Lee
G. M. Robertson
Loured
J. H. Smith

Honolulu June 24, 1857

U. C. No. 4207 Kiai.

Hawaea, Hele Hawaii.

Mulama, Ho. Pahala pa a i ka pa a me aia Mahia, (Chikee Ahaia ia huiia i kahi ho kahi i ka aia Mahia) ma Lanikefu, Hele. Mokuoia o Kuwae.

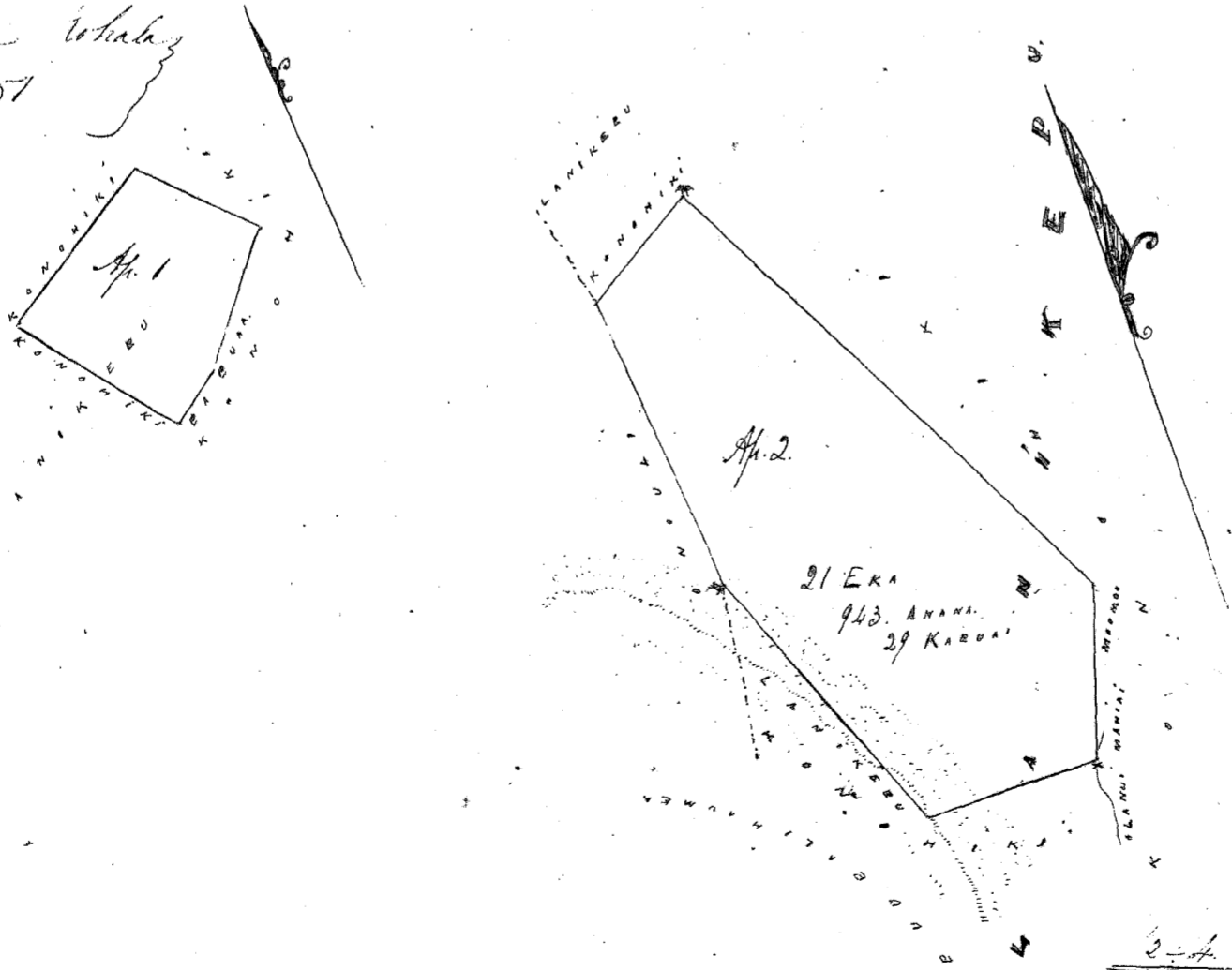
Ahaia 1. Pahala. Ma ka pohaku oia oia ma ka palua o Lanikefu me Culi. Ma ka holo pohaku a me ma aia. A. 26, 3 Ho. 185 fathoms, a i ke kahi Ho. mauka i kua, E hoomaka ma A. 60 Ho. 226 fathoms ma ka aia mauka, hiki Ho. 42 Ho. 152 fathoms ma ka aia Heleia a hiki i ka pa pa ma, Ho. 55, Ho. 66 fathoms. Ma ka pa pa ma a hiki i ka pohaku oia ma ka pa A. 37, 15 Ho. 2, 16 fathoms ma ka aia Ho. a pua aia i ke kahi i kahi i hoomakai. Ma ia Ahaia 544 Ahaia 18, Kapua.

Ahaia 2. Aia Mahia, E hoomaka ma ke kahi Ho. mauka. i kua ma ka pohaku pa ma ke ala Mahia a e holo A. 55 Ho. 253 fathoms ma ka aia ma, a hiki i ka pohaku i kua ma ka kahi Ho. mauka ma aia ma aia hiki Culi. A. 27, 1/2 Ho. 256 fathoms ma ka aia mauka a hiki i ka Lanu Oia ma, Ho. 53 Ho. 6, 36 fathoms mauka; a hiki i ka pohaku kua ma ka aia ma ma, Ho. 53 Ho. 13, 92 fathoms ma ka palua o Lanikefu me Culi a hiki i ka Lanu Oia ma me ke kahi ma ka pa Pa Haunua, Ho. 23 Ho. 14, 10 fathoms, holo kapa kapa ma ma ka aia mauka a ka pa Pa Haunua a hiki i ka pa pohaku ma ka kahi pa Mahia, A. 89, 15 Ho. 7, 87 fathoms. Ma ia Ahaia 21 Eka 943 Ahaia 18, 28 Kapua.

S. P. Kalamo.

544 -
1488
1212
22 578

Hawaea Hele
10. Feb. 1857



2-C.S.

2-A.C.S.

Uku Pau Loo

\$ 12. 00

W. L. Lee
G. M. Robertson
Loured
J. H. Smith
J. Heaulaha

Honolulu July 4, 1857

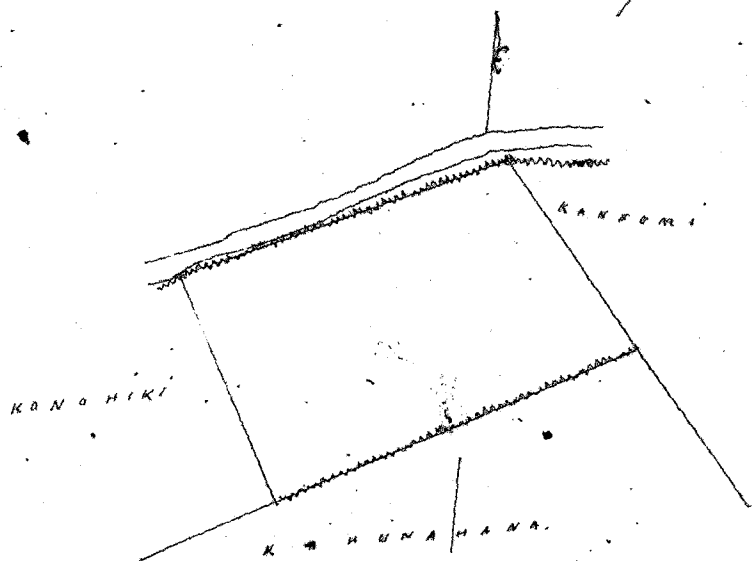
Pl. No. 8164. Hoopii

Hauula. Koolauloa. Oahu

Pahale. E hoimaka ana ma ke kahi Aka. a e holo ana, Ho. 46. Ho. 120 faukua. Ho. 62. Ho. 208 faukua. A. 28. Ho. 130 faukua i pumia i ke ke Konoheki ana. A. 65. Ho. 182 faukua, 1/4 Eka.

A. J. Turner
Luna ana ana

Honolulu
17th. May. 1851



Ulu Pau Loo \$4.00

W. L. Lee
G. M. Robertson
Luna ana
J. H. Smith
J. Heaulaha

Honolulu Julai. 4. 1851

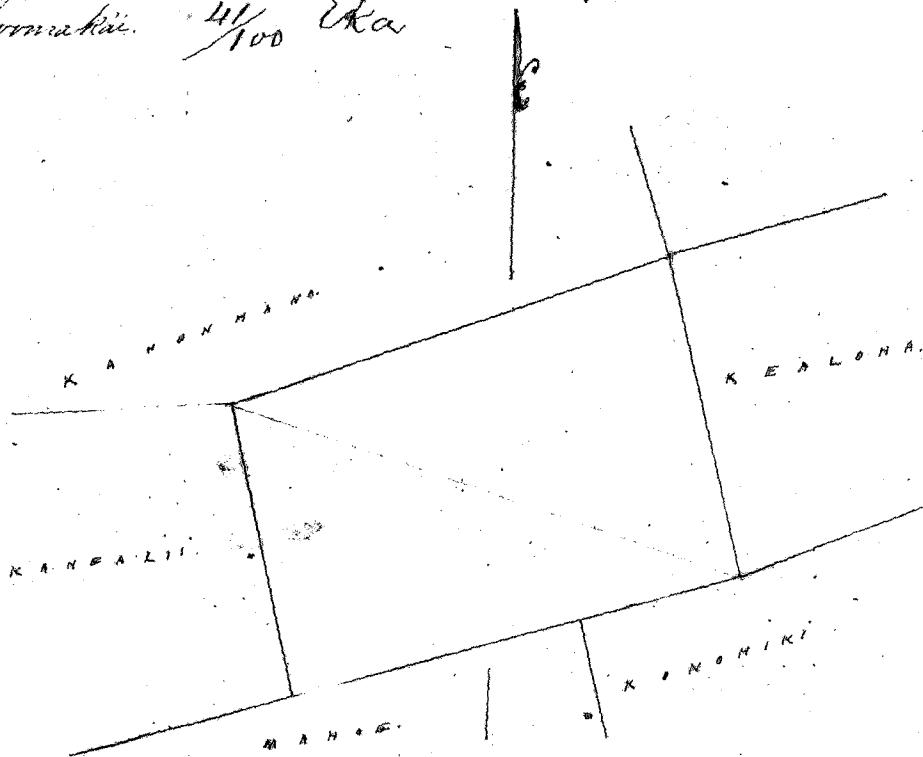
Pl. No. 10726. Poopua

Hauula. Koolauloa. Oahu

3 Loo. E hoimaka ana ma ke kahi Aka. a e holo ana, Ho. 63. Ho. 246 faukua. e pili ana i ke Kahuha
hau. Ho. 20. Ho. 158 faukua. e pili ana i ke Kahuha. A. 67. Ho. 245 faukua. e pili ana i ke Kahuha. A. 20. Ho. 178 faukua. e pili ana
i ke Kahuha, a hiki i kahi i hoimaka. 1/100 Eka

A. J. Turner
Luna ana ana

Honolulu
21th. May. 1851



Ulu Pau Loo \$4.00

W. L. Lee
G. M. Robertson
Luna ana
J. H. Smith
J. Heaulaha

Honolulu Julai. 4. 1851

Pl. No. 8171. Hoopalahee

Hauula. Koolauloa. Oahu

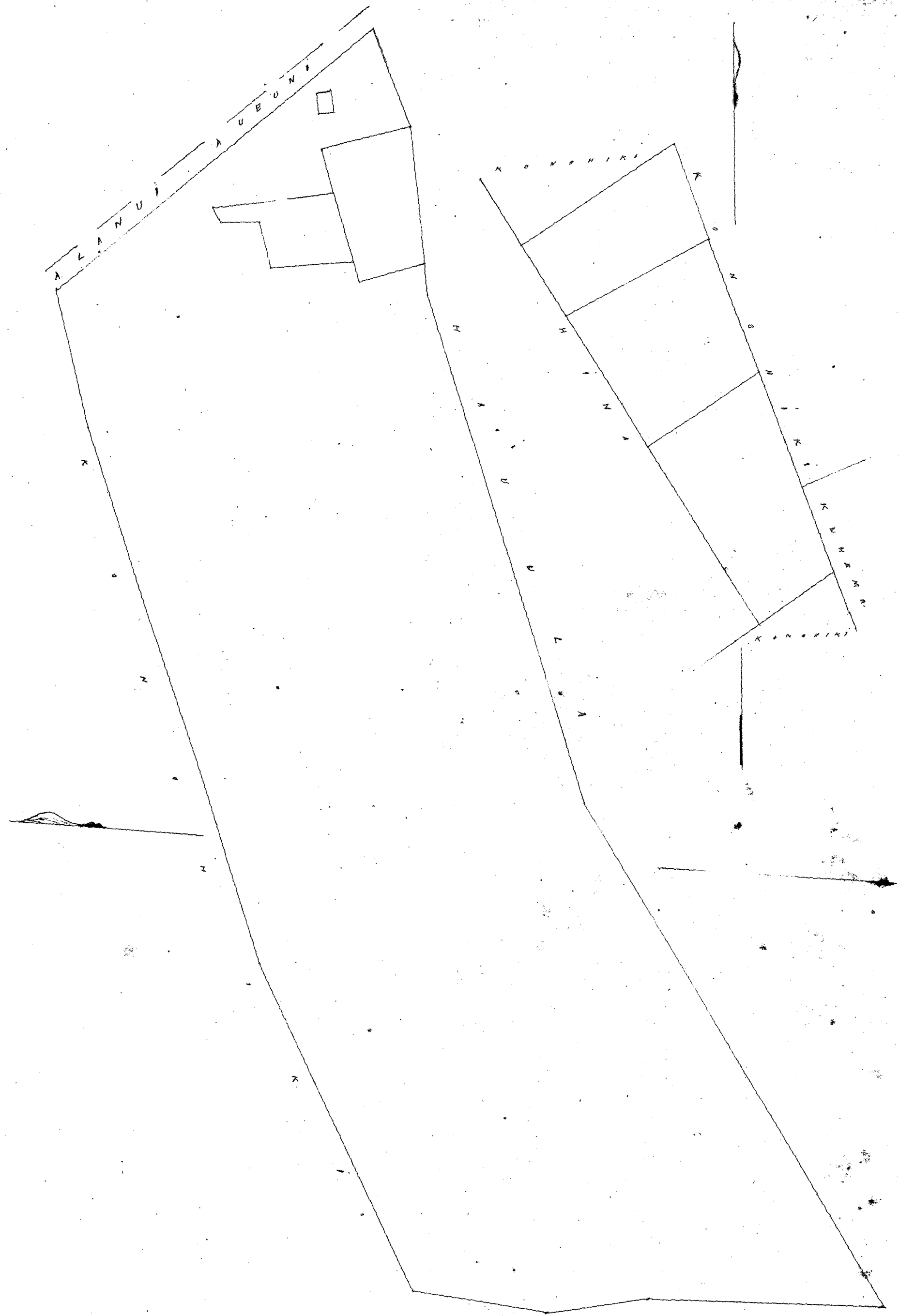
Houma 1. 4 Loo, Kulu. & Pahale ma Kahuha.

E hoimaka ana ma ke kahi Kahuha Aka. A. 36. Ho. 900 faukua. e pili ana i ke Kahuha, Ho. 73. Ho. 312 faukua. e pili ana
i ke ke Konoheki, Ho. 68. Ho. 1230 faukua. e pili ana i ke ke Konoheki, Ho. 61. Ho. 790 faukua. e pili ana i ke ke Konoheki. Ho. 5. Ho.
300 faukua. e pili ana i ke Pah. Ho. 13. Ho. 220 faukua. e pili ana i ke Pah. Ho. 2. Ho. 520 faukua. e pili ana i ke Pah. A. 53 1/2 Ho.
1285 faukua. e pili ana i Hauula. A. 69 1/2 Ho. 11. Ho. 43 faukua. e pili ana i Hauula. A. 80. Ho. 367 faukua. e pili ana i ke Hauula.
A. 65. Ho. 229 faukua. e pili ana i Hauula, a hiki i kahi i hoimaka. 22 Acres

Houma 2. 2 Loo ma Hauula. E hoimaka ana ma ke kahi A. a e holo ana, Ho. 20. Ho. 500 faukua. e pili ana
i ke Kahuha. & Konoheki. Ho. 53. Ho. 100 faukua. e pili ana i ke Konoheki, A. 31. Ho. 430 faukua. e pili ana i ke Kahuha. A. 53
200 faukua. e pili ana i ke Konoheki. a hiki i kahi i hoimaka. 1/4 Eka.

A. J. Turner
Luna ana ana

28. May. 1851



Alta 5th Ave Los Angeles \$10.00

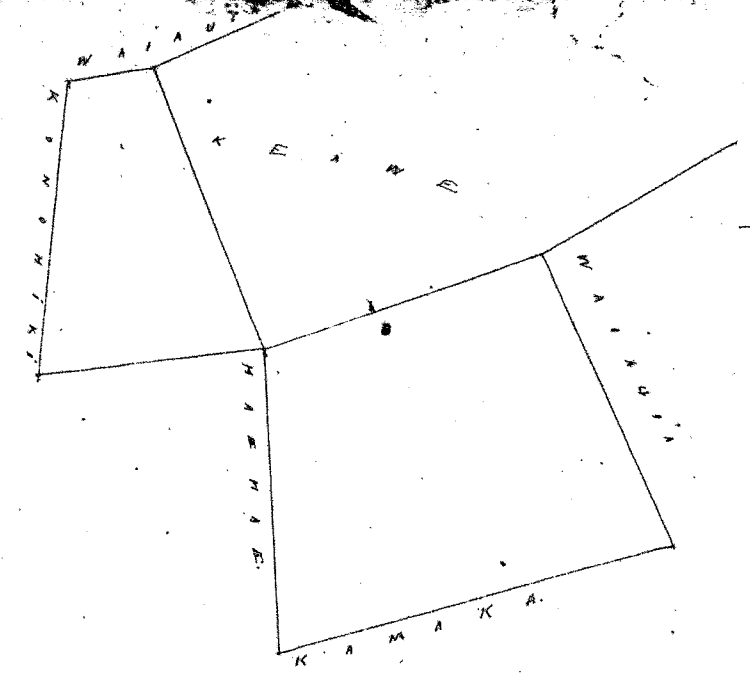
W. L. Lee
 Joane Li
 G. M. Robertson
 P. K. Kaulahua
 J. H. Smith

Honolulu July 4 1857

Vol. No. 8444, 8271. Kaia.

Kaunala, Koolaha, Cahu.

2 Lii Nalo. E hoomaka ana ma ke kahi Komohana. Aka. e ke Kaehae a e kolo ana. A. 13. No. 155 fau ka. e pili ana i ke Heave. A. 69. No. 169 fau ka. e pili ana i ke Waiaua. No. 12. No. 219 fau ka. e pili ana i ke Hamakua. A. 86. No. 160 fau ka. e pili ana i ke Kaehae. a hiki i kahu i hoomaka. No. 6. No. 121 fau ka. e pili ana i ke Kaehae. A. 80. No. 156 fau ka. e pili ana i ke Komohana. A. 7. No. 44 fau ka. e pili i ke Waiaua. A. 77. No. 160 fau ka. e pili ana i ke Heave. a hiki i kahi i hoomaka. No. 6. No. 121 fau ka. J. F. Buzner. Lii ana ana.



Uku Pau Loa \$4.00
W. L. Lee

Honolulu Iulai 4 1851.

Loaudi
G. M. Robertson
S. H. Smith
O. Sekaulahao

U. A. 3591.405 P. No. 1000

Hauula Koolauoa Oahu

Apana 1. 6 Loo 8 Tula. E hoomaka ana ma ke kahi A. a e holo ana He. 69 No. 333 faukua e pili ana i ka faa faukua. He. 22 1/2 He. 540 faukua. e pili ana i ka faa faukua. He. 5 No. 600 faukua. e pili ana i ka Koolauoa. A. 82 He. 250 faukua. e pili ana i ka Koolauoa. A. 20 No. 174 faukua. e pili ana i ka Koolauoa. He. 13 No. 106 faukua. e pili ana i ka Koolauoa. A. 26 No. 500 faukua. e pili ana i ka Koolauoa. A. 81 He. 445 faukua. e pili ana i ka Koolauoa. A. 23 1/2 No. 750 faukua. a hiki i kahi i hoomakai. 3 3/100 Eka.

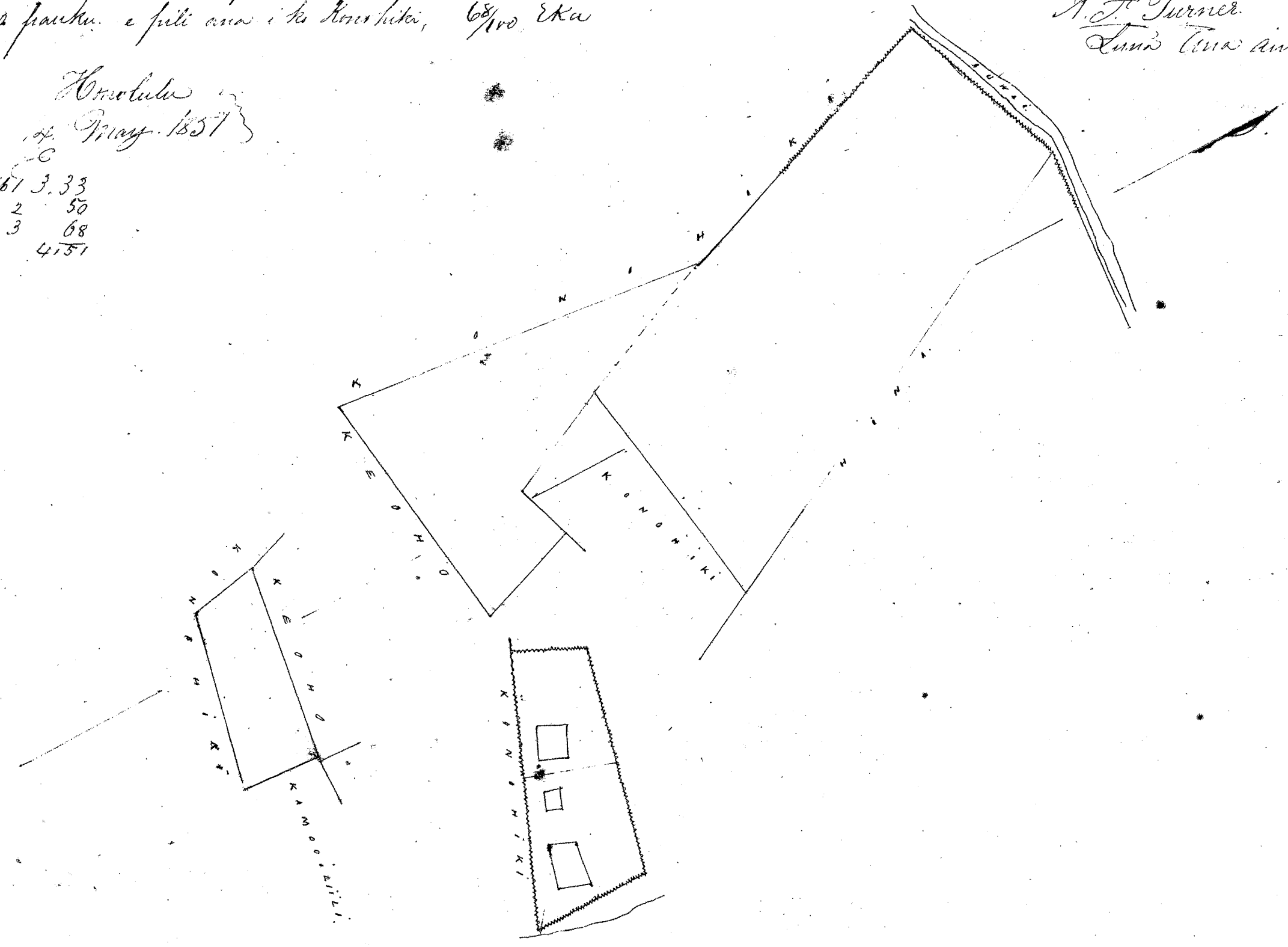
Apana 2. 4 Loo Kalo. E hoomaka ana ma ke kahi A. a e holo ana. He. 33 He. 350 faukua. e pili ana i ka Koolauoa. He. 3 No. 140 faukua. e pili ana i ka Koolauoa. A. 78 No. 320 faukua. e pili ana i ka Koolauoa. 127 No. 127 faukua. e pili ana i ka Koolauoa. a hiki i kahi i hoomakai 1/2 Eka.

Apana 3. Tuhale. E hoomaka ana ma ke kahi He. a e holo ana. He. 69 No. 489 faukua. e pili ana i ka Koolauoa. A. 26 He. 134 faukua. e pili ana i ka Koolauoa. He. 13 He. 410 faukua. e pili ana i ka Koolauoa. A. 1 He. 190 faukua. e pili ana i ka Koolauoa. 68/100 Eka

A. J. Turner
Luna Loo ana

Honolulu
4. May 1851

Cap 3.33
2 50
3 68
4151



Uku Pau Loa \$7.00
W. L. Lee

Honolulu Iulai 4 1851.

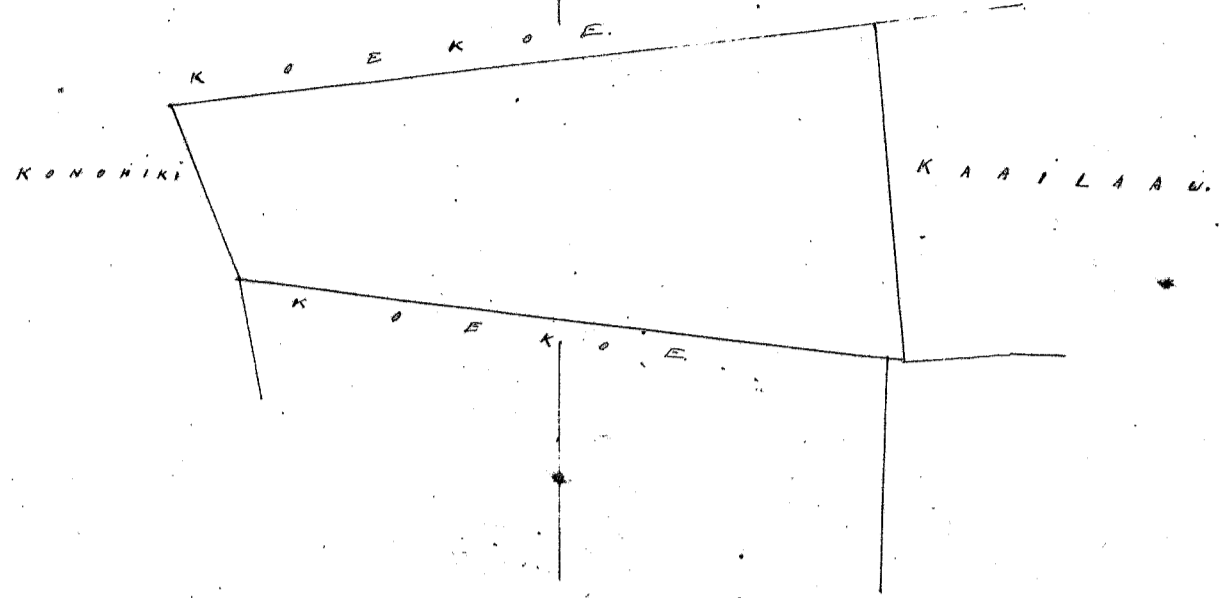
Loaudi
G. M. Robertson
O. Sekaulahao
S. H. Smith

Cl. No. 8437 Kesho

Hauula, Koolauloa Oahu.

8 Lii. E hormaka ana ma ke kahi. Aka e holo ana. Ho. 83. No. 376 faukua. e fiali ana i ka ke Konoheki. Ho. 22 1/2 Ho. 95 faukua. e fiali ana i ka ke Konoheki. Ho. 83 Ho. 357 faukua. e fiali ana i ka Koolauloa. A. 5 No. 186 faukua. e fiali ana i ka Koolauloa, a hiki i kahi i hormaka. 5 Eka. A. F. Turner
Luna Ana Ana

Honolulu
May. 14. 1857



Uku Pau Loa \$4.00

W. L. Lee
Louisa
G. M. Robertson
J. St. Smith
C. Kikaulaha

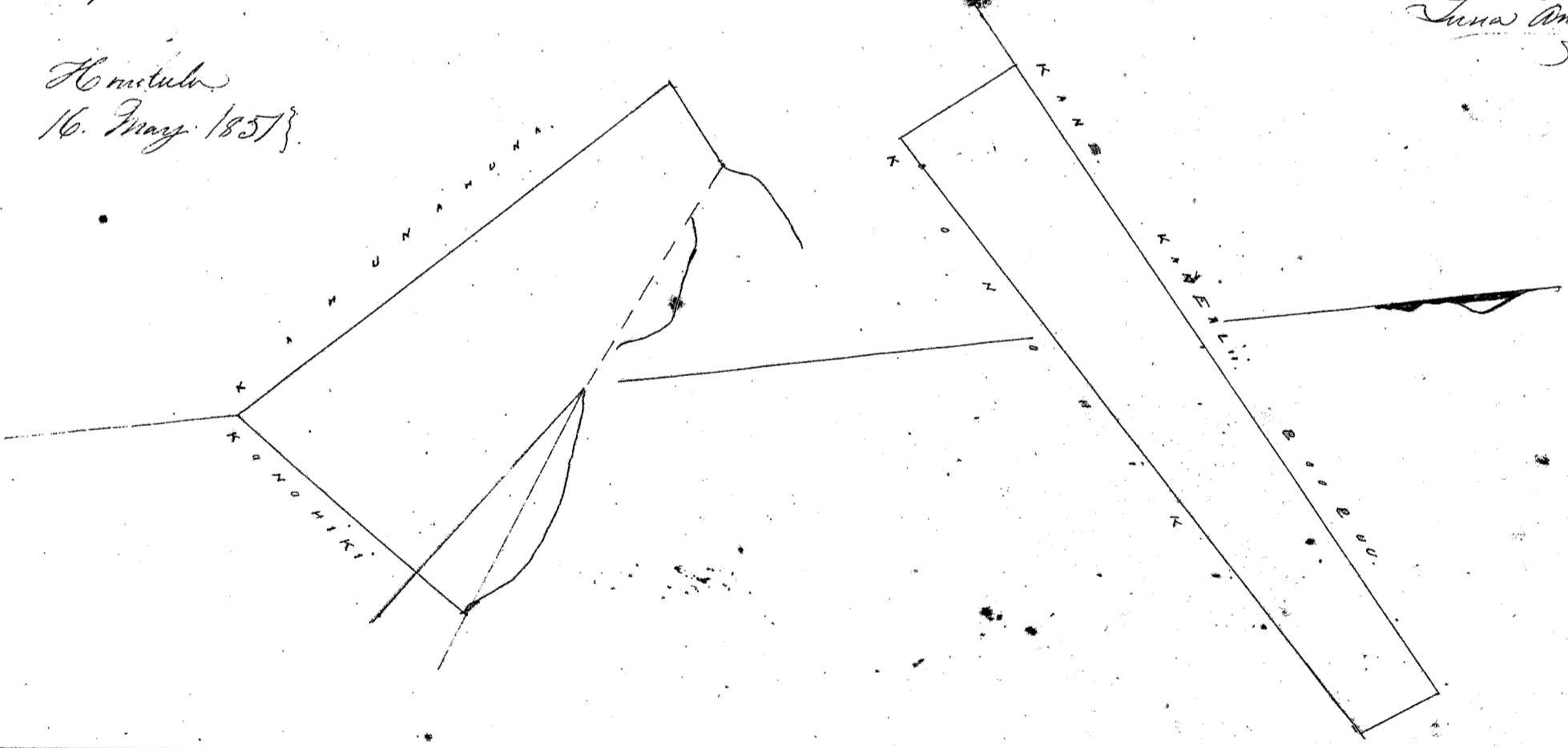
Honolulu Iulai. 4. 1857.

Cl. No. 10241 Moahoe

Hauula, Koolauloa Oahu.

Ap. 1. 4 Lii Kalo. E hormaka ana ma ke kahi. A. a e holo ana. Ho. 25. Ho. 56 faukua. e fiali ana i ka ke Konoheki. Ho. 58. No. 498 faukua. e fiali ana i ka ke Konoheki. A. 26 1/2 No. 90 faukua. e fiali ana i ka Koolauloa. A. 62. Ho. 500 faukua. e fiali ana i ka Koolauloa, a hiki i kahi i hormaka. 3 6/100 Eka.
Ap. 2. Kalo. E hormaka ana ma ke kahi A. a e holo ana. Ho. 57. No. 70 faukua. e fiali ana i ka Koolauloa. Ho. 31 Ho. 357 faukua. e fiali ana i ka Koolauloa. A. 46. Ho. 191 faukua. e fiali ana i ka Koolauloa. A. 10. Ho. 110 faukua. e fiali ana i ka Koolauloa, a hiki i kahi i hormaka. 4/10 Eka. A. F. Turner
Luna Ana Ana

Honolulu
16. May. 1857



Uku Pau Loa \$4.00

W. L. Lee
Louisa
G. M. Robertson
J. St. Smith
C. Kikaulaha


Honolulu Iulai. 4. 1857.

Cl. No. 8184 Kaehae

Hauula, Koolauloa Oahu.

4 Lii Kalo. E hormaka ana ma ke kahi. A. a e holo ana. Ho. 3. No. 131 faukua. e fiali ana i ka Koolauloa. Ho. 82 Ho. 390 faukua. e fiali ana i ka Koolauloa. A. 3 Ho. 145 faukua. e fiali ana i ka Koolauloa. A. 86. Ho. 393 faukua. e fiali ana i ka Koolauloa, a hiki i kahi i hormaka. 1/2 Eka. A. F. Turner
Luna Ana Ana

Honolulu
26. th. April 1851



Uku Pau Loa \$4.00

W. L. Lee
L. L. L.
G. M. Robertson
J. H. Smith
J. Hekeaulahao

Honolulu Julai 4. 1851

Cl. No. 10. 261. Matakaloa.

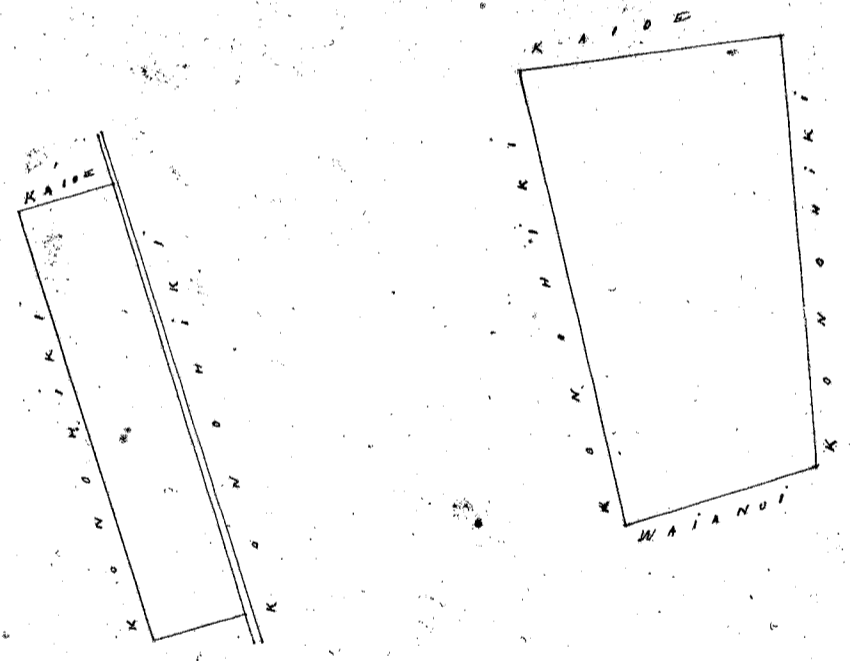
Kaunala Koolauloa Oahu.

Ahana 1. 1 Loi. E hoomaka ana ma ke kahi He. a e holo ana. A. 18. No. 50 faukua. e pili ana i ke Kairo
A. 12. No. 238 faukua. e pili ana i ke Konoheki; He. 18. No. 50 faukua. e pili ana i ke Konoheki. He. 72. No. 238 faukua.
e pili ana i ke Konoheki. a hiki i kahi i hoomakai. 2/100 Oka.

Ahana 2. 1 Loi. E hoomaka ana ma ke kahi He. a e holo ana. A. 16. No. 245 faukua. e pili ana i ke Konoheki
A. 17. No. 105 faukua. e pili ana i ke Waianui. He. 85. No. 225 faukua. e pili ana i ke Konoheki. He. 15. No. 140 faukua. e pili ana
i ke Kairo. a hiki i kahi i hoomakai. 29/100 Oka.

Luna Ana ana

Honolulu
Apr. 24. 1851



Uku Pau Loa \$4.00

W. L. Lee
L. L. L.
G. M. Robertson
J. H. Smith
J. Hekeaulahao

Honolulu Julai 4. 1851


Cl. No. 8174. Hooai.

Kaunala Koolauloa Oahu.

2 Loi Kalo. E hoomaka ana ma ke kahi A. a e holo ana. He. 53. No. 219 faukua. e pili ana i ka Kairo
He. 27. No. 80 faukua. e pili ana i ke Waianui. A. 61. No. 200 faukua. e pili ana i ke Kamehali. A. 22. No. 105 faukua. e pili
i ke Kamehameha. a hiki i kahi i hoomakai. 1/10 Oka.

Luna Ana ana

Honolulu
May 12. 1851



Uku Pau Loa \$3.00

W. L. Lee
L. L. L.
G. M. Robertson
J. Hekeaulahao

Honolulu Julai 4. 1851

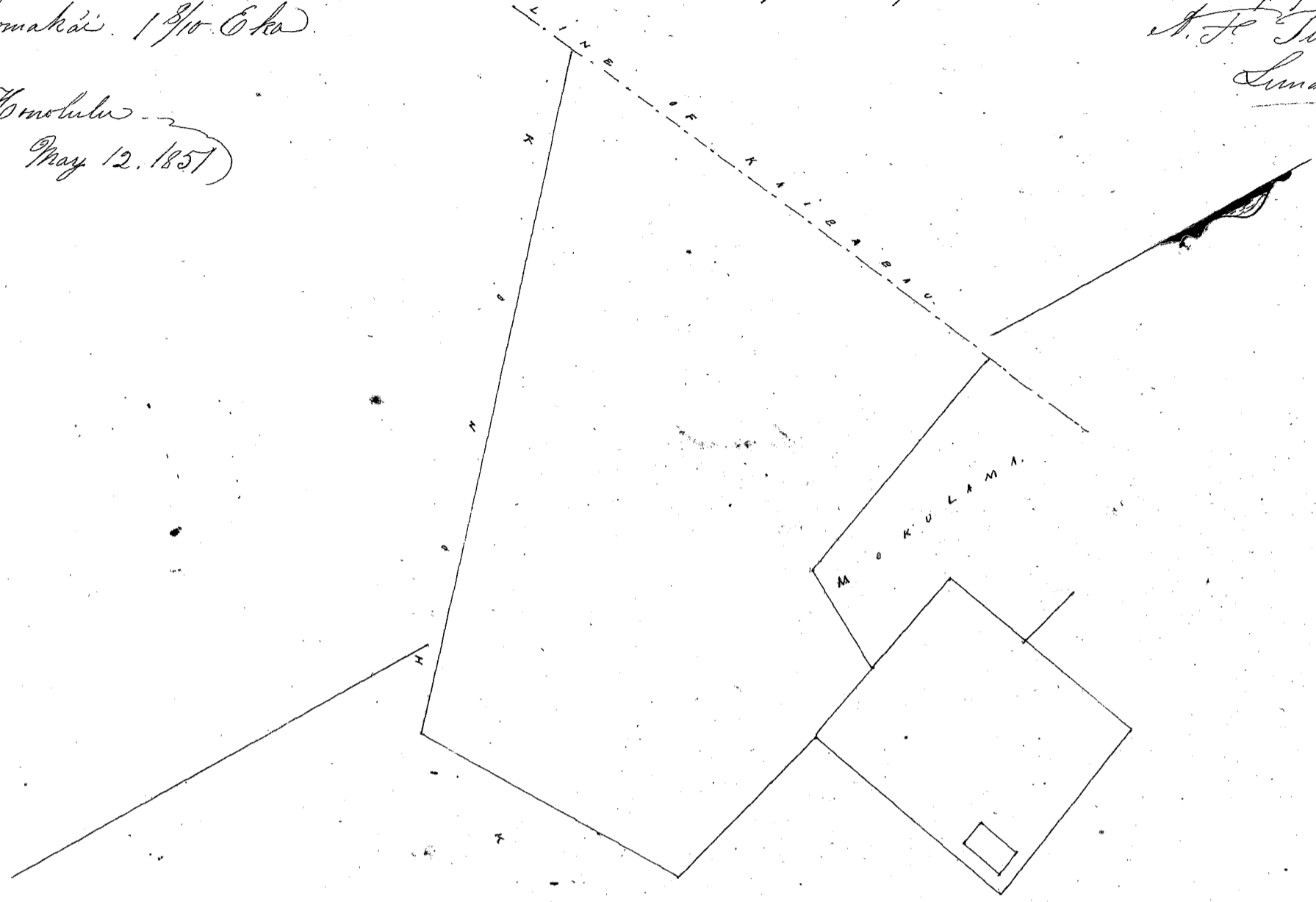
Pl. No. 8416. Kramiam.

Hauula. Koolauloa. Oahu.

6 Lōi & Pahali. ana Wāipūpū. E hōmaka ana ma ke kahi A. a e hōb ana. He 22 1/2 195 fānaka
 e fili ana i ke Mōkulama. A. 83 Hei. 80 fānaka. e fili ana i ke Mōkulama. A. 23 No. 75 fānaka. e fili ana i ke Mōkulama
 A. 63 Hei. 170 fānaka. e fili ana i ke Mōkulama. He. 23 Hei. 150 fānaka. e fili ana i ke Kōnōhiki. He. 68. No. 170 fānaka. e
 fili ana i ke Kōnōhiki. He. 20. Hei. 140 fānaka. e fili ana i ke Kōnōhiki. He. 50 No. 210 fānaka. e fili ana i ke Kōnōhiki.
 A. 49° No. 500 fānaka. e fili ana i ke Kōnōhiki. A. 65 Hei. 370 fānaka. e fili ana i ka ana ana Kāipapau, a hiki i kahi
 i hōmakāi. 1 3/10 Eka.

A. F. Turner.
 Luma Ana Oina

Honolulu
 May 12. 1851



Uku Pau Loo \$5.00

W. L. Lee
 Loomis
 G. M. Robertson
 J. H. Smith
 J. Kaulahao

Honolulu Julai. 4. 1851

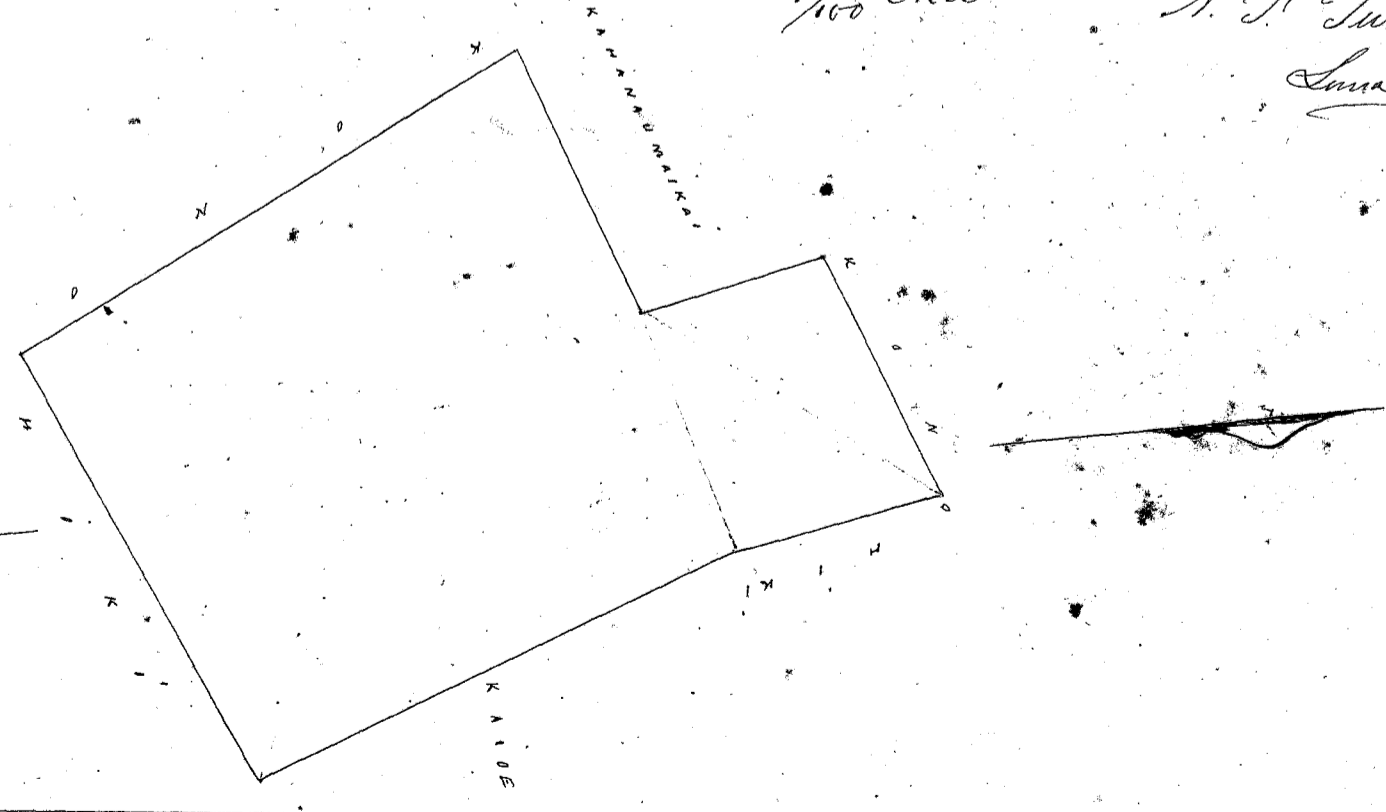
Pl. No. 8436. Hauhi.

Hauula. Koolauloa. Oahu.

7 Lōi Kalo. E hōmaka ana ma ke kahi Hei. a e hōb ana. He. 66. No. 260 fānaka e fili ana i ke
 ke Kōnōhiki. A. 26 1/2 No. 300 fānaka. e fili ana i ke ke Kōnōhiki. A. 70 Hei. 157 fānaka. e fili ana i ke Mahanauaikaikā.
 A. 13. No. 100 fānaka. e fili ana i ke Mahanauaikaikā. A. 63. Hei. 140 fānaka. e fili ana i ke ke Kōnōhiki. He. 8. Hei. 115
 fānaka. e fili ana i ke ke Kōnōhiki. He. 29 Hei. 277 fānaka. e fili ana i ke Kāioe, a hiki i kahi i hōmakāi.
 9 1/10 Eka

A. F. Turner.
 Luma Ana Oina

Hauula
 Apr. 25. 1851



Uku Pau Loo \$4.00

W. L. Lee
 Loomis
 G. M. Robertson
 J. Kaulahao
 J. H. Smith

Honolulu Julai. 4. 1851

Pl. No. 8356 Kane

Hauula Koolauloa Oahu

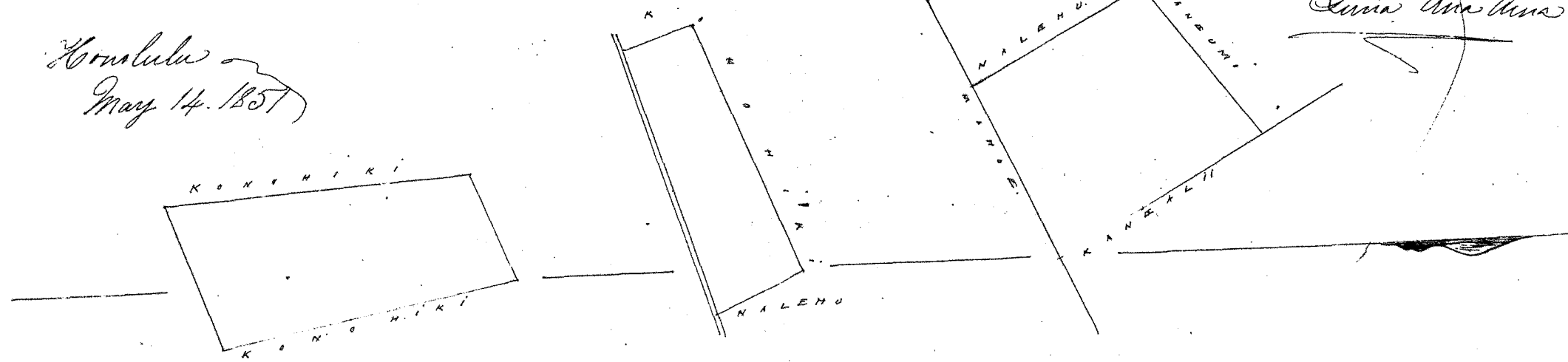
Ap. 1. 3 Lari Kalo. O hoomaka ana ma ke kiki, A. a e holo ana. Ho. 53. No. 133 faukua. e pili ana i ke Kamehameho. Ho. 28 1/2. Ho. 140 faukua e pili ana i ke Halepo. A. 66. Ho. 136 faukua e pili ana i ke Mahoe. A. 30. No. 113 faukua. e pili ana i ke Kamehameho, a hiki i kahi i hoomakai. 2/10 Eka.

Ap. 2. 2 Lari Kalo. O hoomaka ana ma ke kiki A. a e holo ana. Ho. 68. No. 190 faukua e pili ana i ke ke Kamehameho. Ho. 15. Ho. 52 faukua. e pili ana i ke ke Kamehameho. A. 73. Ho. 200 faukua. e pili ana i ke Auwai. A. 25. No. 70 faukua. e pili ana i ke Halepo. a hiki i kahi i hoomakai. 12/100 Eka.

Ap. 3. Lari. O hoomaka ana ma ke kiki A. a e holo ana. Ho. 67. No. 86 faukua. e pili ana i ke ke Kamehameho. Ho. 3. Ho. 200 faukua. e pili ana i ke ke Kamehameho. A. 71. Ho. 112 faukua. e pili ana i ke ke Kamehameho. A. 11 1/2. No. 200 faukua. e pili ana i ke ke Kamehameho, a hiki i kahi i hoomakai. 1/5 Eka.

A. F. Turner
Luna Ana Ana

Honolulu
May 14. 1857



Wau Pau Loo

\$5.00

W. L. Lee
Loane
G. M. Robertson
J. H. Smith
J. Kaulakoa

Honolulu Julai 4. 1857

Pl. No. 4351 Kaula

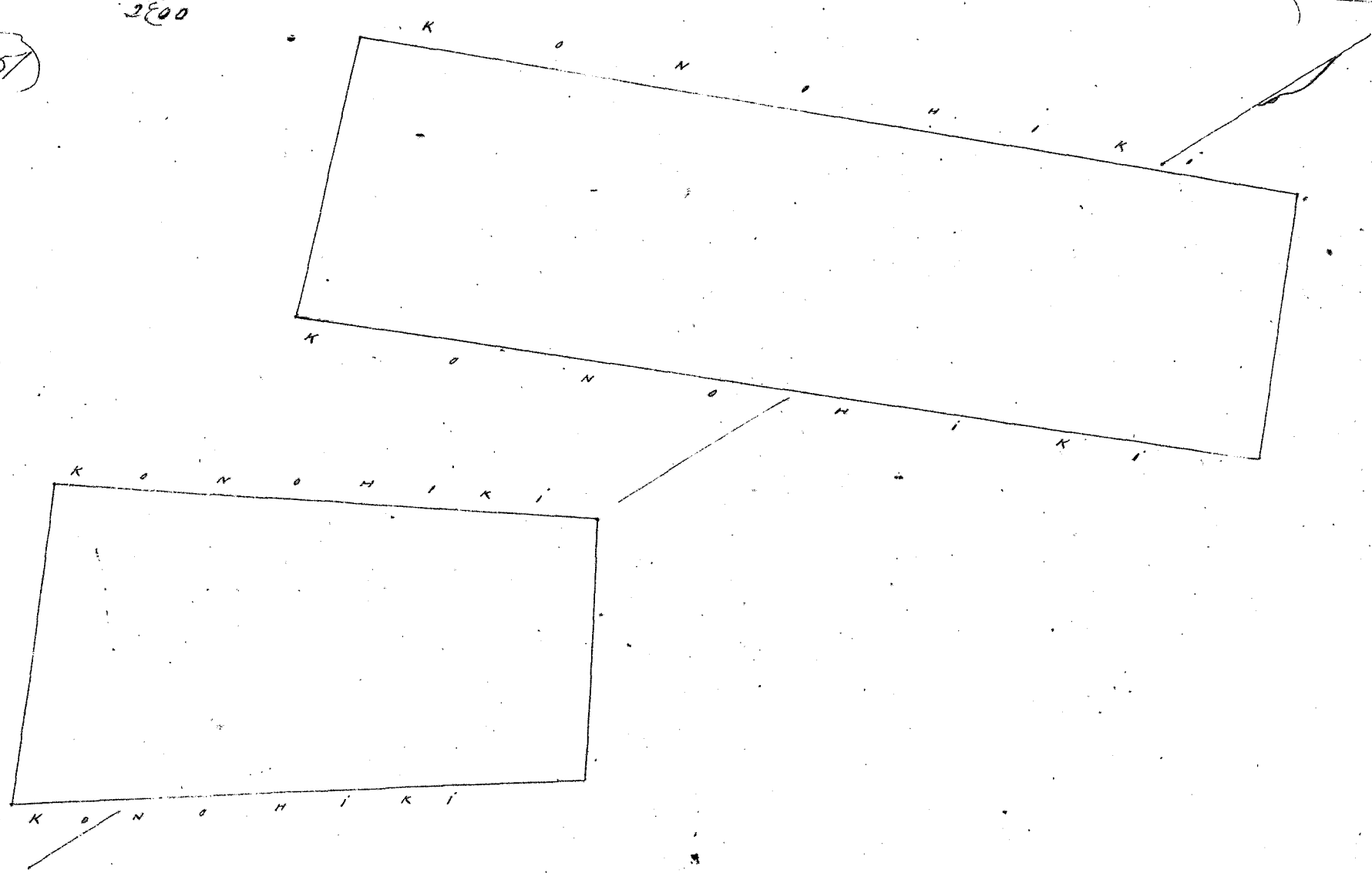
Hauula Koolauloa Oahu

Ap. 1. Kula 8. Pahala. O hoomaka ana ma ke kiki. A. a e holo ana. Ho. 42. No. 655 faukua. e pili ana i ke ke Kamehameho. Ho. 45. Ho. 201 faukua. A. 40. Ho. 670 faukua. A. 51. No. 180 faukua. a hiki i kahi hoomakai. 1/4 Eka.

Ap. 2. 2 Lari. O hoomaka ana ma ke kiki A. a e holo ana. Ho. 53 1/2. Ho. 180 faukua. Ho. 30. No. 390 faukua. e pili ana i ke ke Kamehameho. Ho. 50. No. 226 faukua. A. 35. Ho. 376 faukua. a hiki i kahi i hoomakai. 3/4 Eka. A. F. Turner.

Luna Ana Ana

Honolulu
May 15th. 1857



Wau Pau Loo

\$6.00

W. L. Lee
Loane
G. M. Robertson
J. Kaulakoa
J. H. Smith

Honolulu Julai 4. 1857

Cl. No. 8183. Hina.

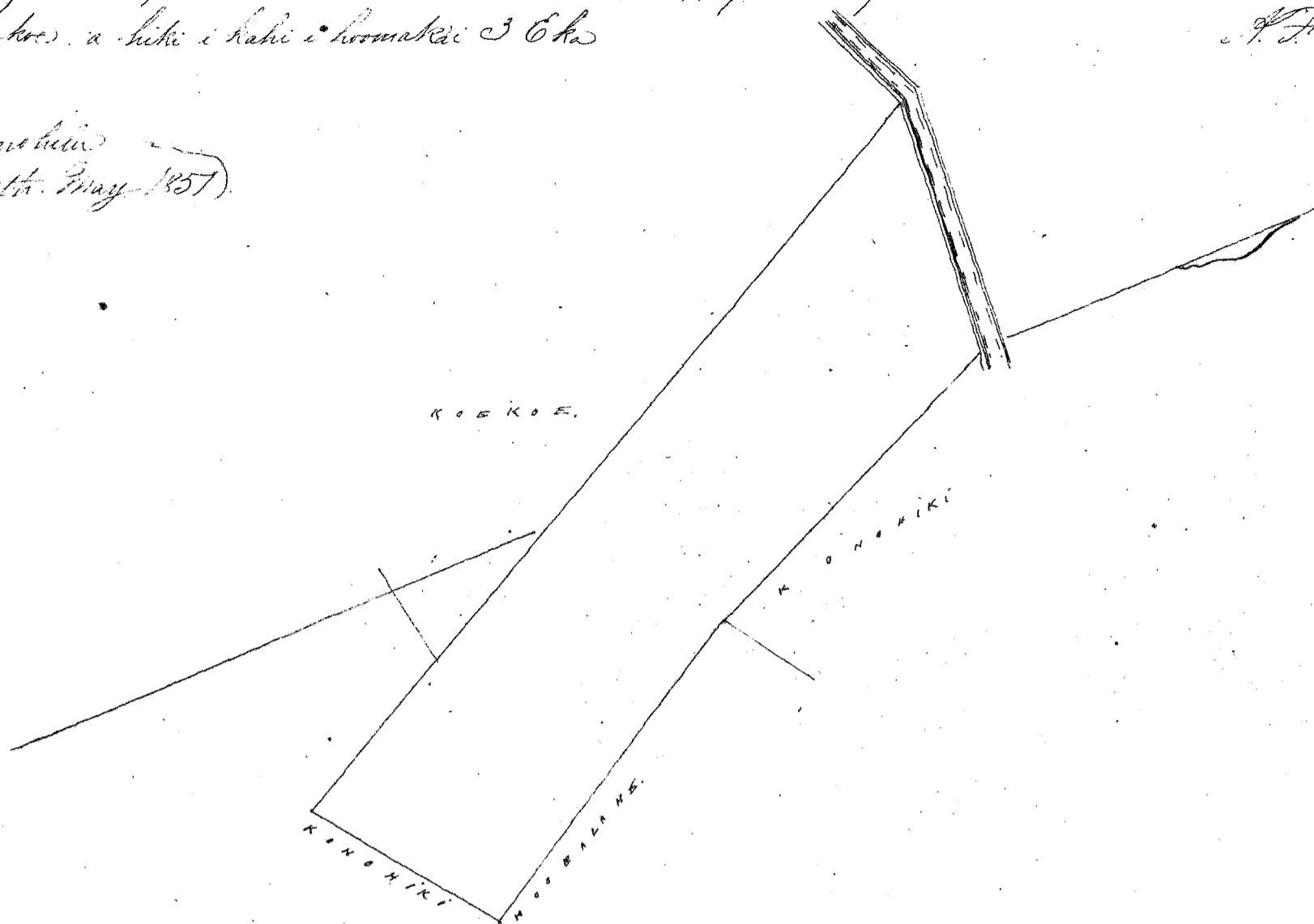
Hauula. Koolauloa. Oahu.

4 Lōi & Sula. E hōmaka ana ma ke kahi o Hau a e holo ana. Ho. 55. Ho. 340 faukua. e fili ana i ke pa fohaku. Ho. 23 1/2. Ho. 480 faukua. e fili ana i ke Kōmohiki. Ho. 31. Ho. 473 faukua. e fili ana i ke Kōopalaka. Ho. 53. Ho. 278 faukua. e fili ana i ke Kōmohiki. A. 28 1/2. Ho. 474 faukua. e fili ana i ke Kōkē. A. 28 1/2. Ho. 730 faukua. e fili ana i ke Kōkē. a hiki i kahi i hōmaka i 3 Oka

A. F. Turner.

Luna Ana Ana

Honolulu
14th May 1857



Uku Pau Loa

\$6.00

W. L. Lee

Louise

G. M. Robertson

J. Kēkēlanāho J. H. Smith

Honolulu July 4. 1857

Cl. No. 8438. Neawe

Hauula. Koolauloa. Oahu.

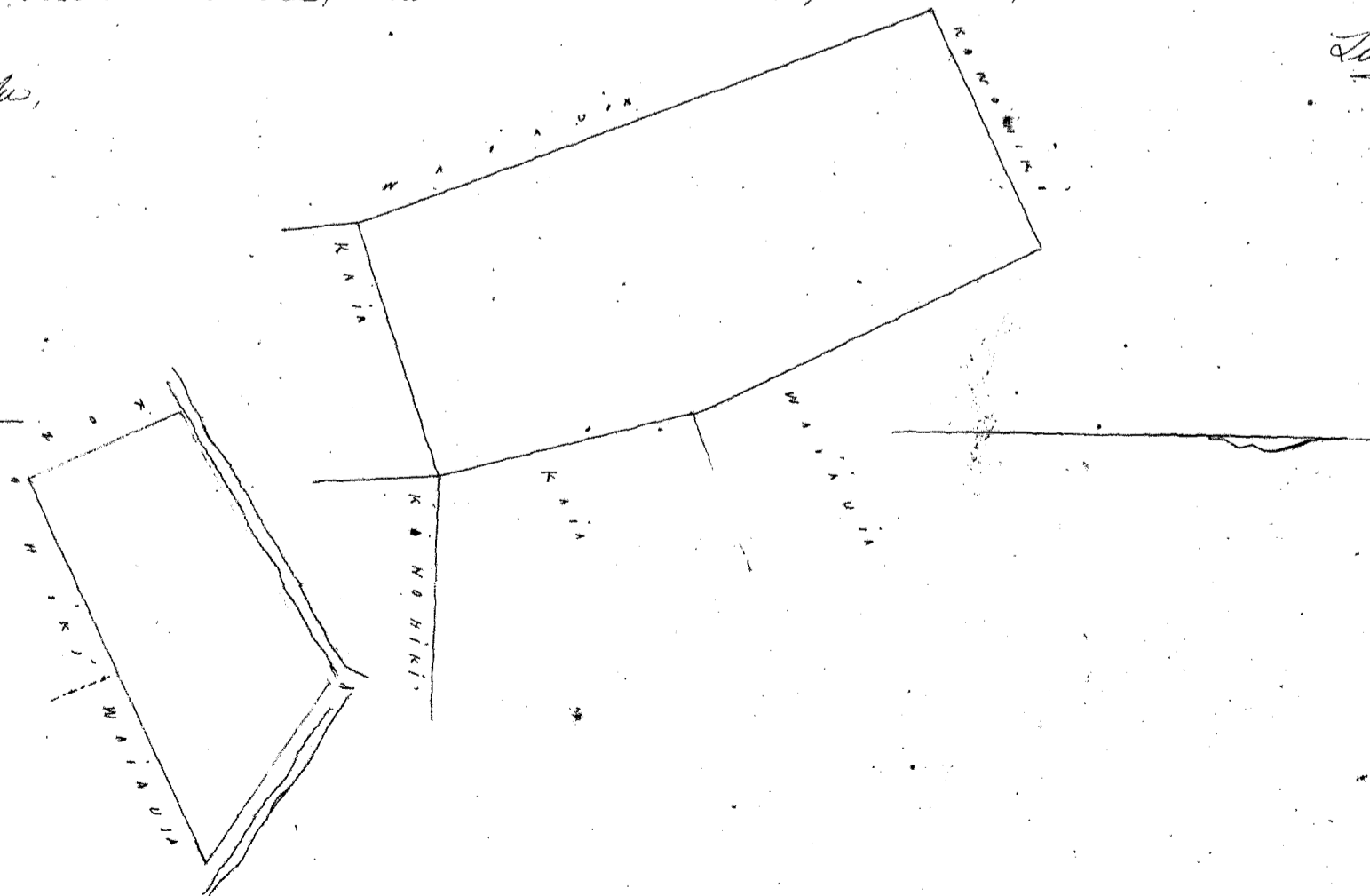
Apama 1. 3 Lōi Kalo. E hōmaka ana ma ke kahi. Ho. a e holo ana. A. 77. Ho. 160 faukua. e fili ana i ke Kōkē. A. 15. Ho. 153 faukua. e fili ana i ke Kōkē. A. 25 1/2. Ho. 230 faukua. e fili ana i ke Waiānia. Ho. 65. Ho. 158 faukua. e fili ana i ke Kōmohiki. Ho. 21. Ho. 365 faukua. e fili ana i ke Waiānia, a hiki i kahi i hōmaka. 63/100 Oka.

Apama 2. 1 Lōi. E hōmaka ana ma ke kahi. Ho. a e holo ana. A. 25. Ho. 100 faukua. e fili ana i ke Kōkē. A. 60. Ho. 185 faukua. e fili ana i Kōhauai. Ho. 56. Ho. 133 faukua. e fili ana i Kōhauai. Ho. 64. Ho. 250 faukua. e fili ana i ke Waiānia, a hiki i kahi i hōmaka. 2/100 Oka.

A. F. Turner.

Luna Ana Ana

Honolulu,



Uku Pau Loa

\$5.00

W. L. Lee

Louise

G. M. Robertson

J. Kēkēlanāho J. H. Smith

Honolulu July 4. 1857

Cl. No. 5357 G Nalehu.

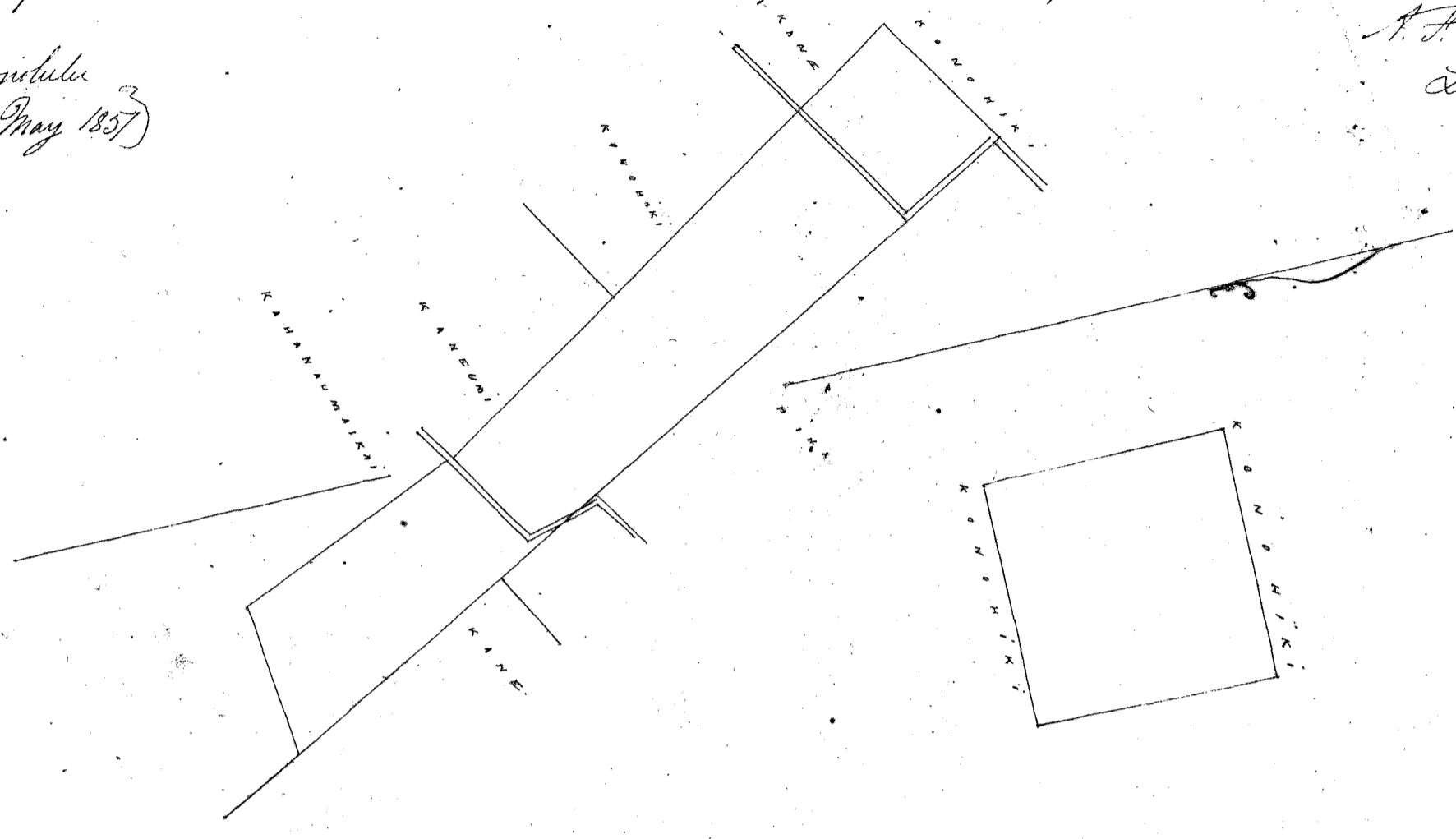
Hauula. Koolauloa Oahu.

Spana 1. 6 Lii. E hoomaka ana ma ke kahi Akau. a e holo ana. He. 28 1/2 Hei. 670 faukua e pili ana i ke
Hei. He. 83. No. 113 faukua. e pili ana i ke Kamehameha, A. 22 1/2 No. 165 faukua. e pili ana i ke Kamehameha, A. 32 1/2 No. 375
e pili ana i ke Kamehameha & Kame. A. 53. Hei. 113 faukua. e pili ana i ke Kamehameha, a hiki i kahi i hoomakahi. 1/2 Eka.

Spana 2. Pahale. E hoomaka ana ma ke kahi Kamehameha, Akau. a e holo ana. Hei. 158 faukua. He. 158
faukua. i pili ana i ke ke Kamehameha, a hiki i kahi i hoomakahi. 1/4 Eka.

A. F. Turner
Luna Ana Ana

Honolulu
15 May 1857



Uku Pau Ika \$5.00

W. L. Lee

Loani
G. M. Robertson

J. Kamehameha J. H. Smith

Honolulu Iulai 4. 1857

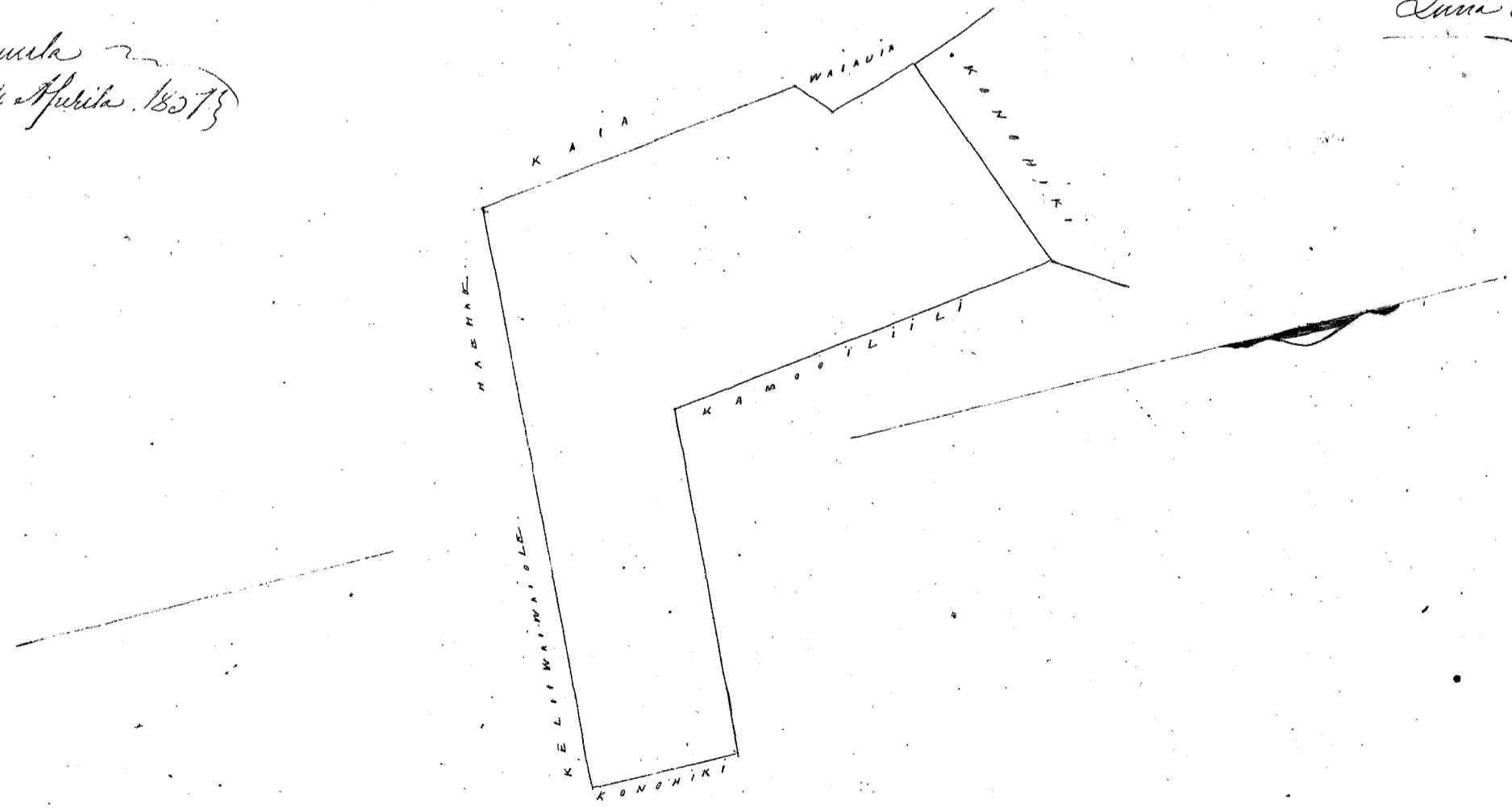
Cl. No. 8418 Kamaka.

Hauula. Koolauloa Oahu.

4 Lii Kalo. E hoomaka ana ma ke kahi Kamehameha. Hei. 88. Hei. 384 faukua. e pili ana i ke
Kamehameha. A. 100 faukua. e pili ana i ke Kamehameha. A. 87. No. 228 faukua. e pili ana i ke Kamehameha. A. 8. No. 267 faukua. e pili ana i ke Kamehameha
Hei. 70. No. 157 faukua. e pili ana i ke Kamehameha. Hei. 18. Hei. 62 faukua. e pili ana i ke Kamehameha. Hei. 50. No. 30 faukua. e pili ana i ke Kamehameha
Hei. 8. Hei. 223 faukua. e pili ana i ke Kamehameha. a hiki i kahi i hoomakahi. 1/10 Eka.

A. F. Turner
Luna Ana Ana

Hauula
24 April 1857



Uku Pau Ika \$4.00

W. L. Lee

Loani
G. M. Robertson

J. Kamehameha
J. H. Smith

Honolulu Iulai 4. 1857

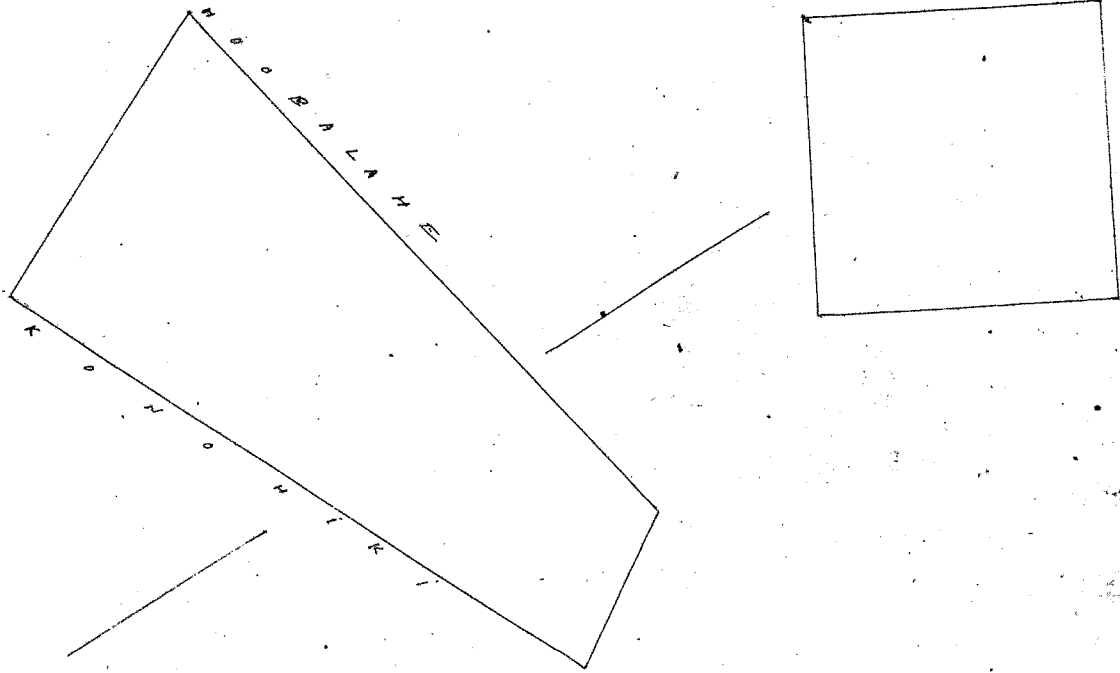
Cl. No. 8340. Kaimosi, no Kanihau. Haunala, Koolauloa, Oahu

Apana 1. Pahala. Chomaka ana ana ke kahi Akau, a e holo ana. Ho. 61. Ho. 158 faukua, e fili i ke ke Kanihiki, Ho. 29. Ho. 158 faukua, e fili ana i ke ke Kanihiki, A. 61. Ho. 158 faukua, e fili ana i ke ke Kanihiki, A. 29. Ho. 158 faukua, e fili ana i ke ke Kanihiki, a hiki i kahi i hoomakai. 1/4 Eka.

Apana 2. 3 Loi Kato. Chomakal ana ana ke kahi Kuni, a e holo ana. A. 65 1/2 Ho. 360 faukua, e fili ana i ke Kanihiki, A. 33. Ho. 10 faukua, e fili ana i ke Kanihiki, Ho. 80. Ho. 367 faukua, e fili ana i ke Kanihiki, Ho. 26. Ho. 175 faukua, e fili ana i ke Kanihiki, a hiki i kahi i hoomakai. 4/100 Eka. A. F. Turner.

Luna Ana Ana

28th. May. 1851



Uku. Pau Loa \$4.00

W. L. Lee

Luna Ana

G. M. Robertson

G. Kekaulahas

J. H. Smith

Honolulu, Iulai. 4. 1851.

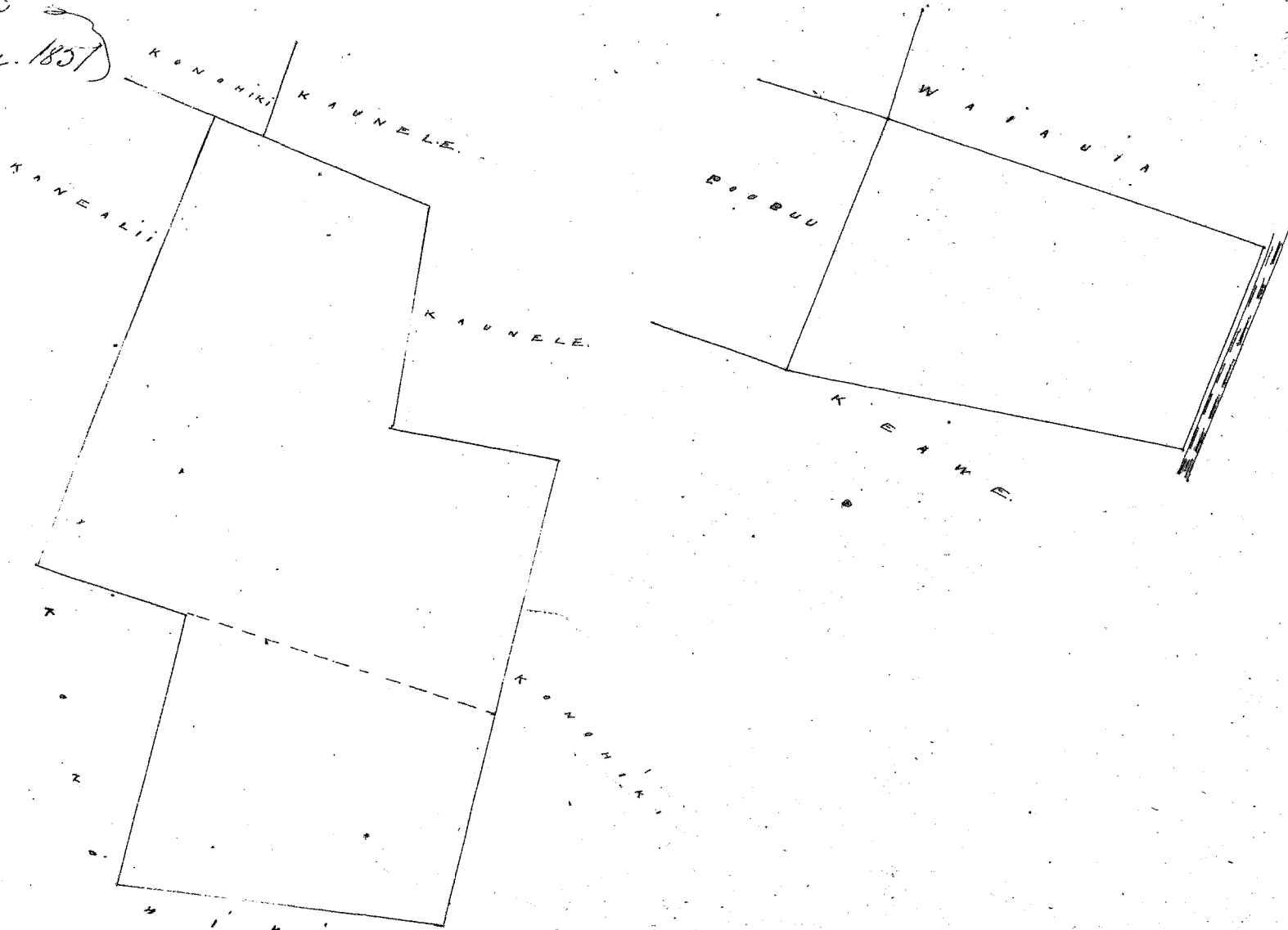
Cl. No. 8338. Kealoha. Haunala, Koolauloa, Oahu.

Apana 1. 3 Loi Kato. Chomaka ana ana ke kahi Akau, a e holo ana. Ho. 71. Ho. 150 faukua, e fili ana i ke Kanihiki, Ho. 20. Ho. 314 faukua, e fili ana i ke Kanihiki, A. 65. Ho. 103 faukua, e fili ana i ke Kanihiki, Ho. 27 1/2. Ho. 181 faukua, e fili ana i ke Kanihiki, A. 55. Ho. 220 faukua, e fili ana i ke Kanihiki, A. 37. Ho. 295 faukua, e fili ana i ke Kanihiki, Ho. 57. Ho. 110 faukua, e fili ana i ke Kanihiki, A. 37. Ho. 143 faukua, e fili ana i ke Kanihiki, a hiki i kahi i hoomakai. 65/100 Eka.

Apana 2. 2 Loi Kato. Chomaka ana ana ke kahi Akau, a e holo ana. Ho. 20. Ho. 138 faukua, e fili ana i ke Kanihiki, Ho. 59. Ho. 259 faukua, e fili ana i ke Kanihiki, A. 20. Ho. 178 faukua, e fili ana i ke Kanihiki, A. 67. Ho. 255 faukua, e fili ana i ke Kanihiki, a hiki i kahi i hoomakai. 4/10 Eka. A. F. Turner.

Luna Ana Ana

Honolulu
21th. May. 1851



W. L. Lee

Louise

G. M. Robertson

J. H. Smith

Honolulu Julai 4 1851

S. Kekaulahao

Cl. No. 844. Kahanaumakai

Hauula, Koolauloa, Oahu

Apuna 1. 7 Loi Kalo. Chormaka ana ana ke kahi Akau a e holo ana. Ho. 32 1/2 Ho. 324 faukua. e pili ana i ko Kaneumani, A. 55. Ho. 30 faukua. e pili ana i ko Kaneumani, Ho. 16 1/2 Ho. 98 faukua e pili ana i ko Kaunui, Ho. 69. No. 126 faukua. e pili ana i ko Kaunui, A. 44. No. 100 faukua. e pili ana. i ko Konoehiki, A. 46 Ho. 90 faukua. e pili ana i ko Konoehiki, A. 39 No. 83 faukua. e pili ana i ko Konoehiki, Ho. 46. No. 95 faukua. e pili ana i ko Konoehiki, A. 44 No. 187 faukua. e pili ana i ko Kamoohili, A. 26. Ho. 67 faukua. e pili ana i ko Kaalaau. A. 53 1/2 Ho. 194 faukua. e pili ana i ko Maluku. a hiki i kahi i hoomakai. 0. 9/10 Eka.

Apuna 2. Kula. Chormaka ana ana ke kahi Ho. a e holo ana. A. 70 1/2 No. 610 faukua. e pili ana i ko ke Konoehiki, A. 20. No. 315 faukua. e pili ana i ko ke Konoehiki, Ho. 70 Ho. 400 faukua. e pili ana i ko ke Konoehiki, Ho. 13 1/2 Ho. 370 faukua. e pili ana i ko ke Konoehiki, a hiki i kahi i hoomakai. 5/100 Eka.

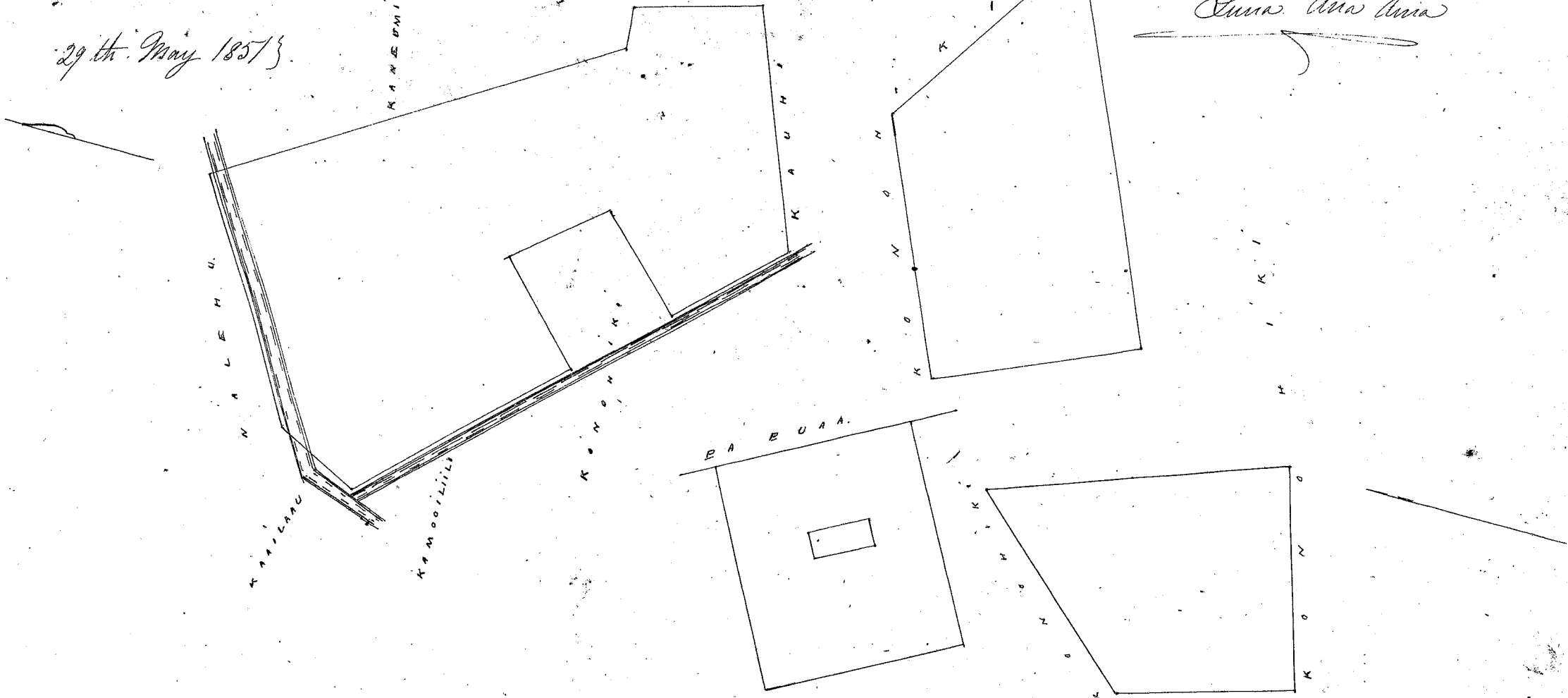
Apuna 3. Eho. Chormaka ana ana ke kahi, A. a e holo ana. Ho. 42 1/2 No. 182 faukua. Ho. 15 Ho. 136 faukua i puni i ko ke Konoehiki ana. A. Ho. 167 faukua. A. No. 227 faukua. 3/10 Eka.

Apuna 4. Pahale, Chormaka ana ana ke kahi A. a e holo ana. Ho. 59. No. 170 faukua. e pili ana i ko ke Konoehiki Ho. 3 Ho. 148 faukua. e pili ana i ko ke Konoehiki, A. 59. Ho. 170 faukua. e pili ana i ko ke Konoehiki, A. 31. No. 148 faukua e pili ana i ka fia fuaa. a hiki i kahi i hoomakai. 1/4 Eka.

A. F. Turner.

Luana Ana Ana

29th May 1851



W. L. Lee

Louise

G. M. Robertson

J. H. Smith

Honolulu Julai 4 1851

S. Kekaulahao

Cl. No. 10972 & 10975. Waiaua

Hauula, Koolauloa, Oahu

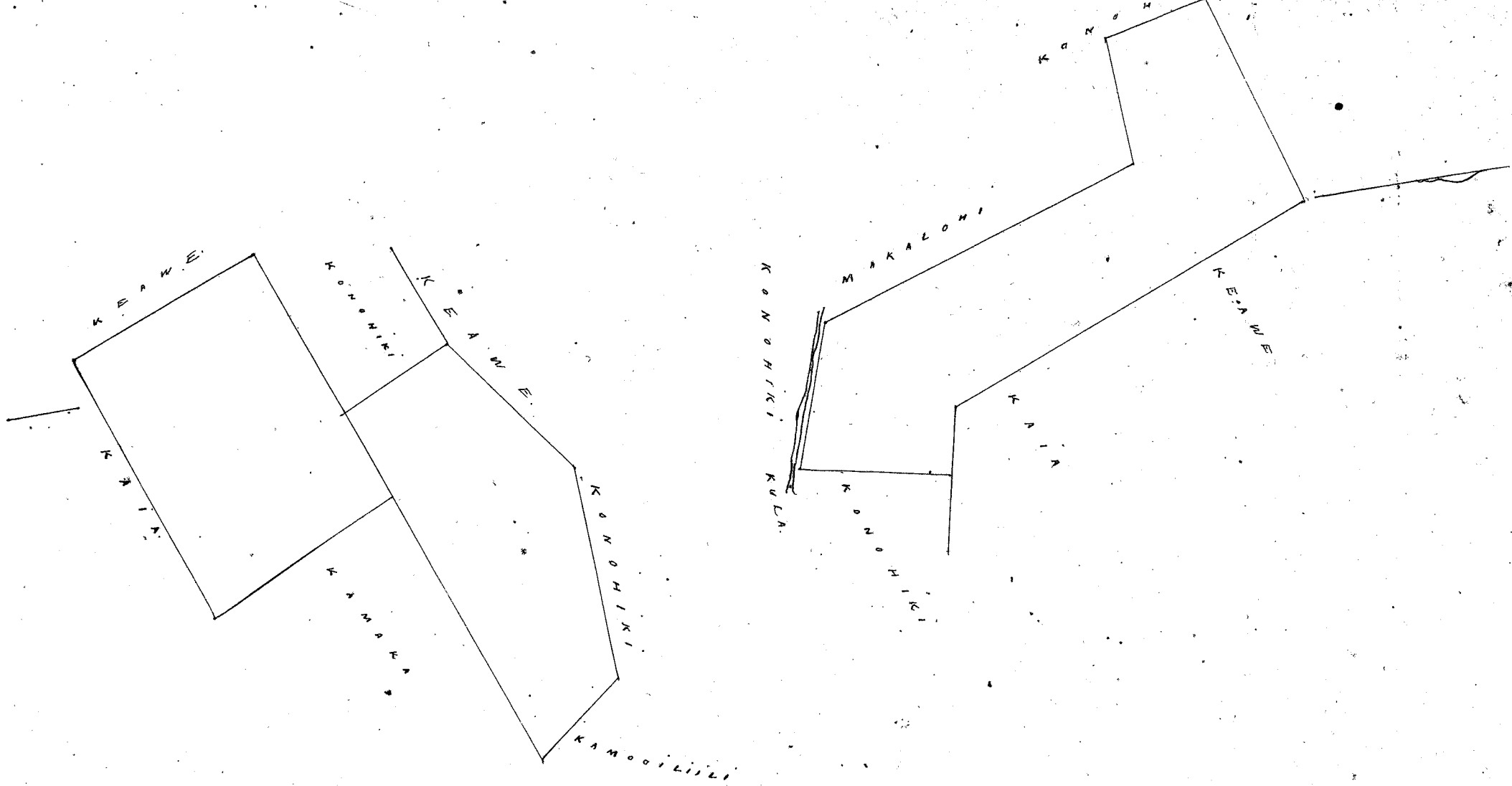
Apuna 1. 4 Loi. Chormaka ana ana ke kahi Akau a e holo ana. Ho. 74. No. 166 faukua. e pili ana i ko ke Konoehiki Ho. 12. Ho. 80 faukua. e pili ana i ko ke Konoehiki, Ho. 17. Ho. 95 faukua. e pili ana i ko Makaloehi, Ho. 71. Ho. 110 faukua. e pili ana i ko ke Konoehiki, A. 4. Ho. 112 faukua. e pili ana i ko ke Konoehiki, A. 76. No. 50 faukua. e pili ana i ko Kaia, A. 20 1/2 No. 300 faukua e pili ana i ko Keawe, a hiki i kahi i hoomakai. 1/2 Eka.

Apuna 2. 3 Loi Kalo. Chormaka ana ana ke kahi, Hoia. a e holo ana. A. 73. Ho. 215 faukua. e pili ana i ko Kaia, A. 25. No. 160 faukua. e pili ana i ko Kamaka, A. 71. Ho. 222 faukua. e pili ana i ko Kamaka, A. 37 No. 80 faukua. e pili ana i ko Kamoohili, Ho. 88. No. 153 faukua. e pili ana i ko Konoehiki, Ho. 55. No. 125 faukua. e pili ana i ko Keawe, Ho. 22 1/2 Ho. 90 faukua. e pili ana i ko Konoehiki, Ho. 71. No. 134 faukua. e pili ana i ko Konoehiki, Ho. 21 1/2 Ho. 152 faukua. e pili ana i ko Keawe, a hiki i kahi i hoomakai. 6/100 Eka.

A. F. Turner.

Luana Ana Ana

Honolulu
29 May 1851



Wku Pau Loo \$5.00

W. L. Lee
 Loane Li
 G. M. Robertson
 J. H. Smith
 S. Kekaunahao

Honolulu Julai 4, 1851

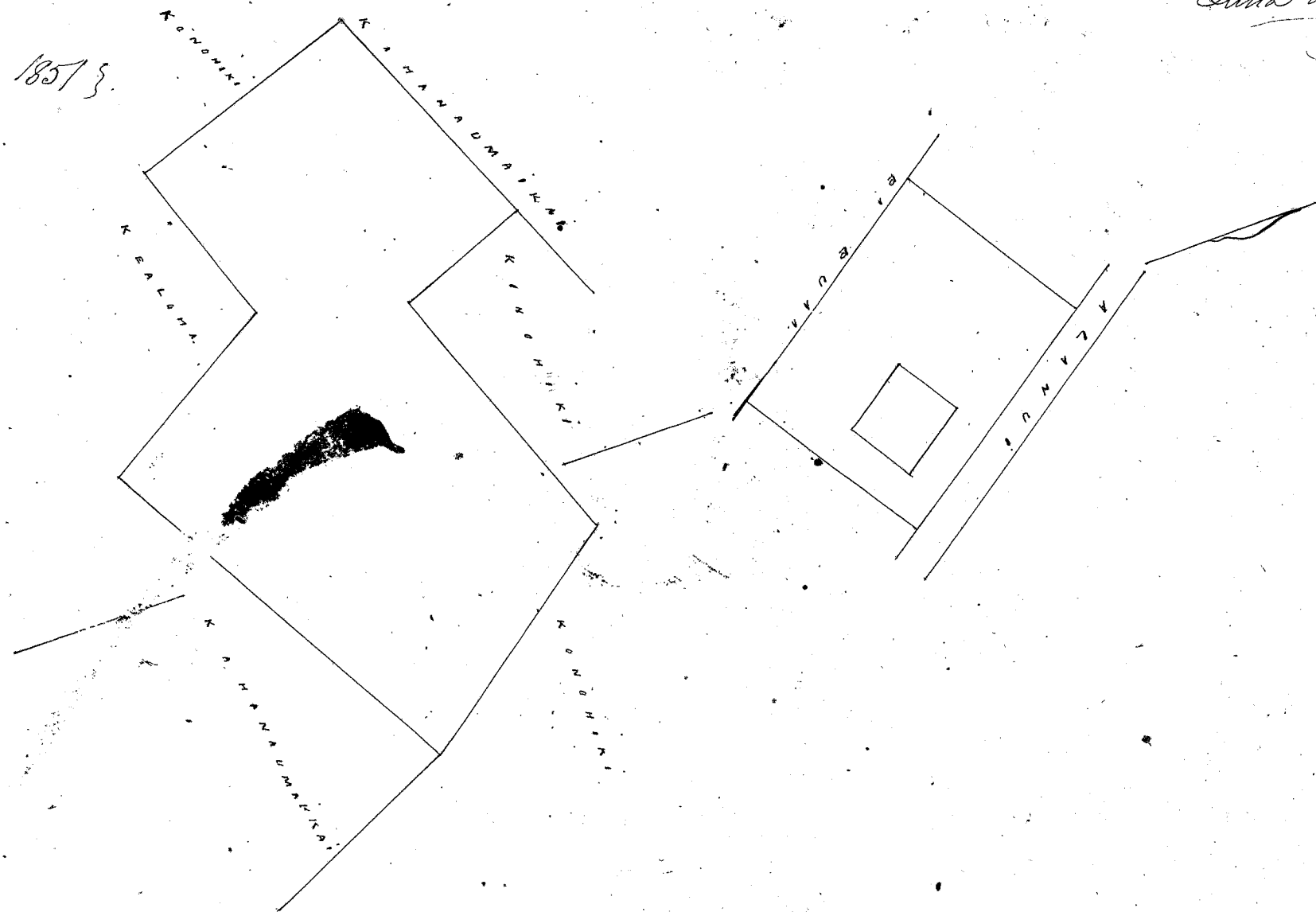
Cl. No. 8411. Kaunela (Mike) Haruata, Koolaula & Cahu.

Apana 1. 3 Lii Kalo. Chormaka ana ma ke kahi. Akau a e holo ana. He. 21 1/2 Hei. 95 faukun. e pili ana i ke ke Konoehiki. A. 68 Hei. 195 faukun. e pili ana i ke ke Konoehiki. He. 36 1/2 Hei. 183 faukun. Hei. 59 No. 281 faukun. e pili ana i ke Kahanauaikai, A. 31 No. 143 faukun. e pili ana i ke Kalo ha Hei. 71 No. 120 faukun. e pili ana i ke Kalo ha. A. 19 No. 164 faukun. e pili ana i ke Konoehiki. A. 65 1/2 Hei. 170 faukun. e pili ana i ke Kahanauaikai, a hiki i kahi i hoomakai. 1/100 Eka.

Apana 2. Pahale. Chormaka ana ma ke kahi Akau a e holo ana. He. 35 Hei. 180 faukun. e pili ana i ke Alamu, He. 55 No. 140 faukun. e pili ana i ke Konoehiki. A. 35 No. 180 faukun. e pili ana i ka fa fauaa. A. 55 Hei. 140 faukun. e pili ana i ke Konoehiki. a hiki i kahi i hoomakai. 1/4 Eka. A. J. Turner.

Luna ana ana

28th May 1851



Wku Pau Loo \$5.00

W. L. Lee
 Loane Li
 G. M. Robertson
 J. H. Smith
 S. Kekaunahao

Honolulu Julai 4, 1851

Ol. No. 8313. Kamooliiti (Make)

Hauula Koolauloa Oahu

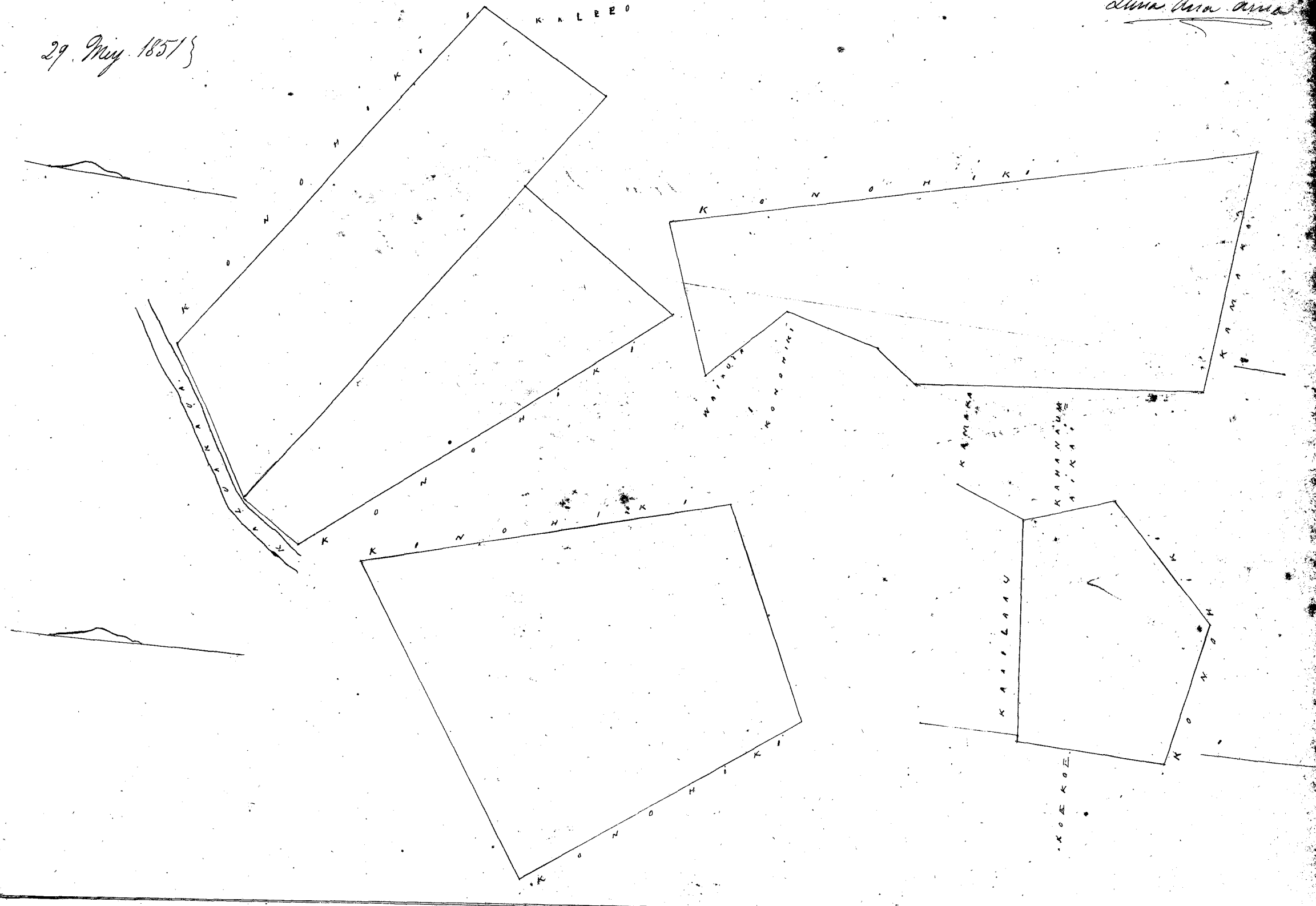
Apana 1. Pahale & Kula. Chormaka ana ma ke kahi Akau a e holo ana. He 57' Hei: 420 faukua. e pili ana i ke ke Kouohiki. He 26' No: 134 faukua. e pili ana i ke Kalepo. A 57' No: 110 faukua. e pili ana i ke ke Kouohiki. He 32' No: 180 faukua. e pili ana i ke ke Kouohiki. A 47' No: 400 faukua. e pili ana i ke Kamooliiti. A 32' Hei: 70 faukua. e pili ana i ke Kaluakua. A 60' Hei: 155 faukua. e pili ana i ke Kaluakua. a hiki i kahi i hoomakahi. 1 Eka.

Apana 2. 2 Loi Chormaka ana ma ke kahi Akau a e holo ana. He 16 1/2' Hei: 550 faukua. e pili ana i ke ke Kouohiki. A 87' Hei: 228 faukua. e pili ana i ke Kamaka. A 8' No: 267 faukua. e pili ana i ke Kamaka. A 33 1/2' Hei: 50 faukua. e pili ana i ke ke Kouohiki. A 17' Hei: 90 faukua. e pili ana i ke ke Kouohiki. A 48' No: 95 faukua. e pili ana i ke Waiana. A 68' Hei: 144 faukua. e pili ana i ke ana Kula. a hiki i kahi i hoomakahi. 0.85/100 Eka.

Apana 3. 6 Loi Chormaka ana ma ke kahi Akau a e holo ana. He 58' No: 325 faukua. e pili ana i ke ke Kouohiki. He 35 1/2' Hei: 300 faukua. e pili ana i ke ke Kouohiki. A 66' Hei: 210 faukua. e pili ana i ke ke Kouohiki. A 15' No: 344 faukua. e pili ana i ke ke Kouohiki. a hiki i kahi i hoomakahi. 0.64/100 Eka.

Apana 4. 1 Loi Chormaka ana ma ke kahi Akau. a e holo ana. He 86' No: 207 faukua. e pili ana i ke Kaiala. He 2' No: 140 faukua. e pili ana i ke Kookoo. He 77' Hei: 137 faukua. e pili ana i ke Kouohiki. A 56' Hei: 143 faukua. e pili ana i ke Kouohiki. A 2 1/2' No: 214 faukua. e pili ana i ke Kahaunamaikai. a hiki i kahi i hoomakahi. 0.35/100 Eka. A. H. Turner
Luna ana ana

29 May 1851



Wm. Pau Loa

W. L. Lee

Loanedi

G. M. Robertson S. H. Smith

J. Kakaikaha

Konolulu Iulai 4 1851

Ol. No. 3700. Mookulama

Hauula Koolauloa Oahu

Apana 1. Ana Kula. ma Kaipapau. Chormaka ana ma ke kahi Koua a e holo ana No: 204 faukua. e pili ana i ke pa-pohaku. A 32' No: 1153 faukua. e pili ana i ke ke Kouohiki. A 67 1/2' No: 920 faukua. e pili ana i ke ke Kouohiki. A 1 1/2' Hei: 770 faukua. e pili ana i ke ke Kouohiki. alaka e pili ana. a hiki i kahi i hoomakahi 6 Eka.

Apana 2. 3 Loi ana Hauula. Chormaka ana ma ke kahi Akau a e holo ana. He 82 1/2' Hei: 46 faukua. e pili ana i ke Kaha. He 28' No: 85 faukua. e pili ana i ke Keliuauaiolo. He 23' Hei: 125 faukua. e pili ana i ke Keliuauaiolo. A 82' Hei: 82 faukua. e pili ana i ke Keliuauaiolo. He 11' Hei: 115 faukua. e pili ana i ke Kouohiki. He 7 1/4' No: 150 faukua. e pili ana i ke Kouohiki. A 50' No: 330 faukua. e pili ana i ke Kouohiki. A 17' Hei: 173 faukua. e pili ana i ke Kouohiki.

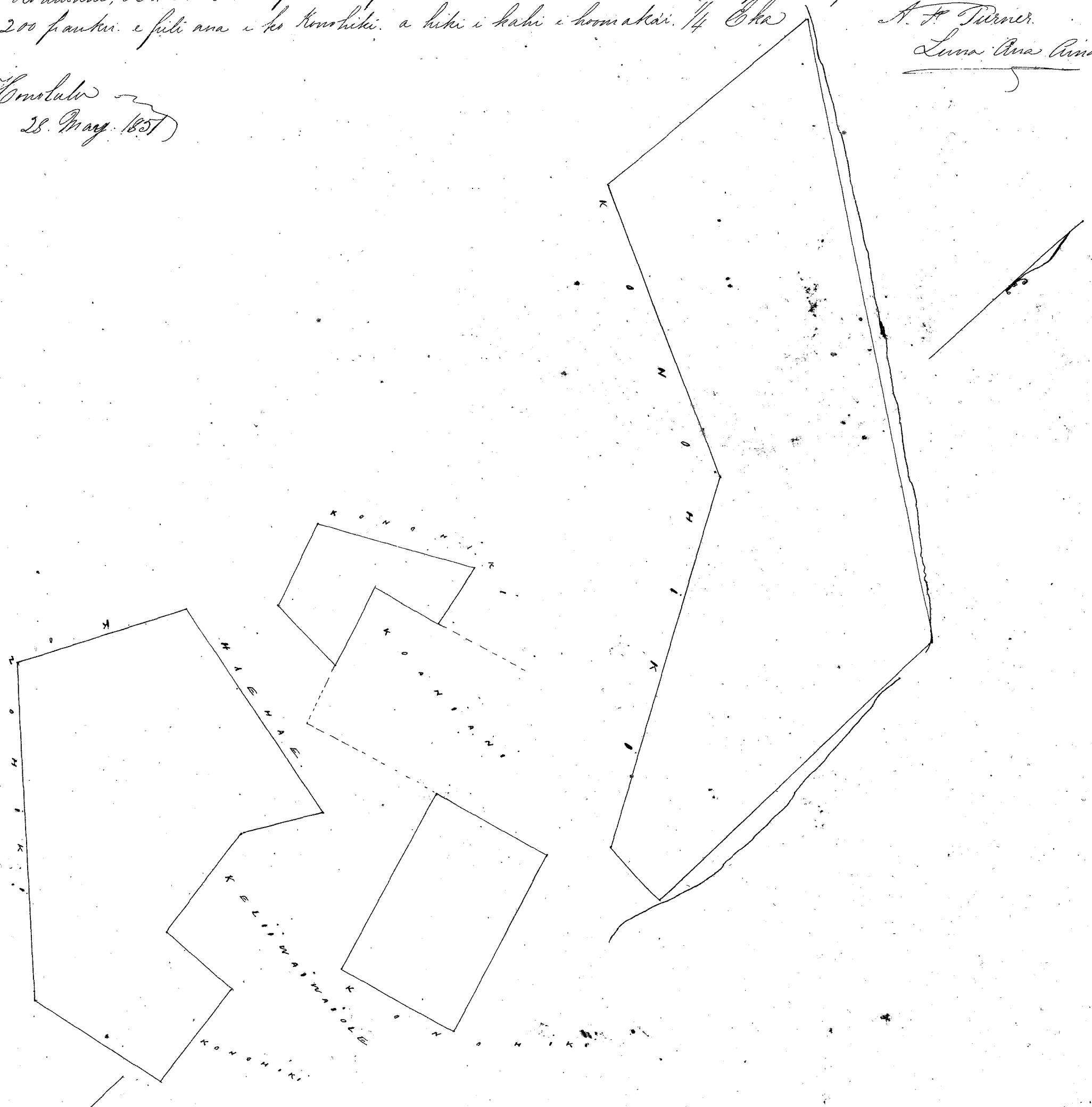
a hiki i kahi i hoomakai 78/100 Eka

Apana 3. 1 Loi Chomaka. ana ma ke kahi He. a e holo ana. A.22 No. 85 fauku. e fili ana i ke Kaniama. A.68 He. 74 fauku. e fili ana i ke Kaniama. A.15 1/2 No. 63 fauku. e fili ana i ke Kaniama. He. 57 No. 127 fauku. e fili ana i ke Kaniama. He. 60 He. 120 fauku. e fili ana i ke Kaniama. A.88 He. 82 fauku. e fili ana i ke Kaniama. a hiki i kahi i hoomakai 15/100 Eka.

Apana 4. Pahale. Chomaka ana ma ke kahi Akau a e holo ana. He. 68 No. 125 fauku. e fili ana i ke Kaniama. He. 23 He. 200 fauku. e fili ana i ke Kaniama. A.68 He. 125 fauku. e fili ana i ke Kaniama. A.22 No. 200 fauku. e fili ana i ke Kaniama. a hiki i kahi i hoomakai. 14 Eka

A. F. Turner.
Luna Ana Ana

Honolulu
28. May. 1851



Ulu Pau Loa \$8.00

W. L. Lee
Loane Si
G. M. Robertson J. H. Smith
S. Kikaulaha

Honolulu Iulai 4. 1851

Cl. No. 8337 Kaniama Kaunala. Koolaula. Oahu.

Apana 1. - 2 Loi. Chomakai. ana ma ke kahi A. a e holo ana He. 67 No. 163 fauku. e fili i ke Kaniama. He. 29 He. 160 fauku. e fili ana i ke Kaniama. A.72 He. 162 fauku. e fili ana i ke Kaniama. A.26 1/2 No. 160 fauku. e fili ana i ke Kaniama. a hiki i kahi i hoomakai. 14 Eka.

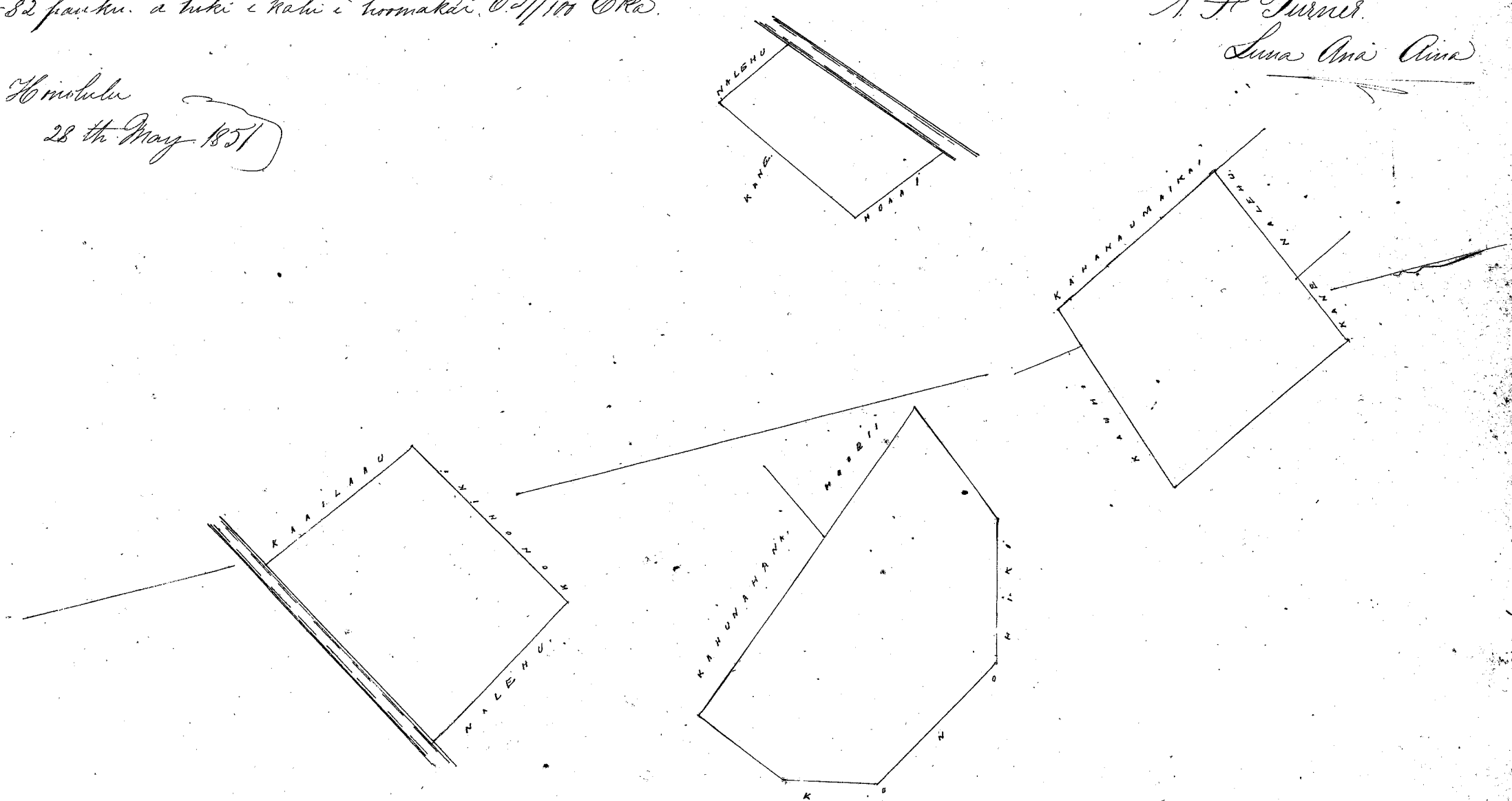
Apana 2. 2 Loi Chomakai ana ma ke kahi Akau a e holo ana He. 32 He. 147 fauku. e fili ana i ke Kaniama. He. 58 1/2 No. 194 fauku. e fili ana i ke Kaniama. A.22 1/2 No. 145 fauku. e fili ana i ke Kaniama. A.59 He. 170 fauku. e fili ana i ke Kaniama. a hiki i kahi i hoomakai 14 Eka.

Apana 3. 2 Lōi Chomaka ana ma ke kahi Kahu a e holo ana. No. 27 No. 80 pauna. e fili ana i ko Kōrae. No. 52 No. 133 pauna. e fili ana i ko Kame. A. 20 No. 73 pauna. e fili ana i ko Tallehu. A. 57 No. 144 pauna. e fili ana i ko Auwai, a hiki i kahi i hoomakāi. 1/10 Eka.

Apana 4. Pahale Chomaka ana ma ke kahi Kema a e holo ana. A. 48 No. 290 pauna. e fili ana i ko Kōpū. A. 66 No. 109 pauna. e fili ana i ko Kōshiki. No. 74 No. 110 pauna. No. 32 No. 130 pauna. No. 16 No. 70 pauna. No. 50 1/2 No. 82 pauna. a hiki i kahi i hoomakāi. 0.37/100 Eka.

A. F. Turner
Luna Ana Ana

Honolulu
28th May 1851



Wm. Pau Lee B. 00

W. L. Lee
Lomeli
G. M. Robertson J. H. Smith
J. Kekaulaha

Honolulu July 4 1851

Cl. No. 8341. Kahunahana ✓ Kaula. Kōlauna. Oahu

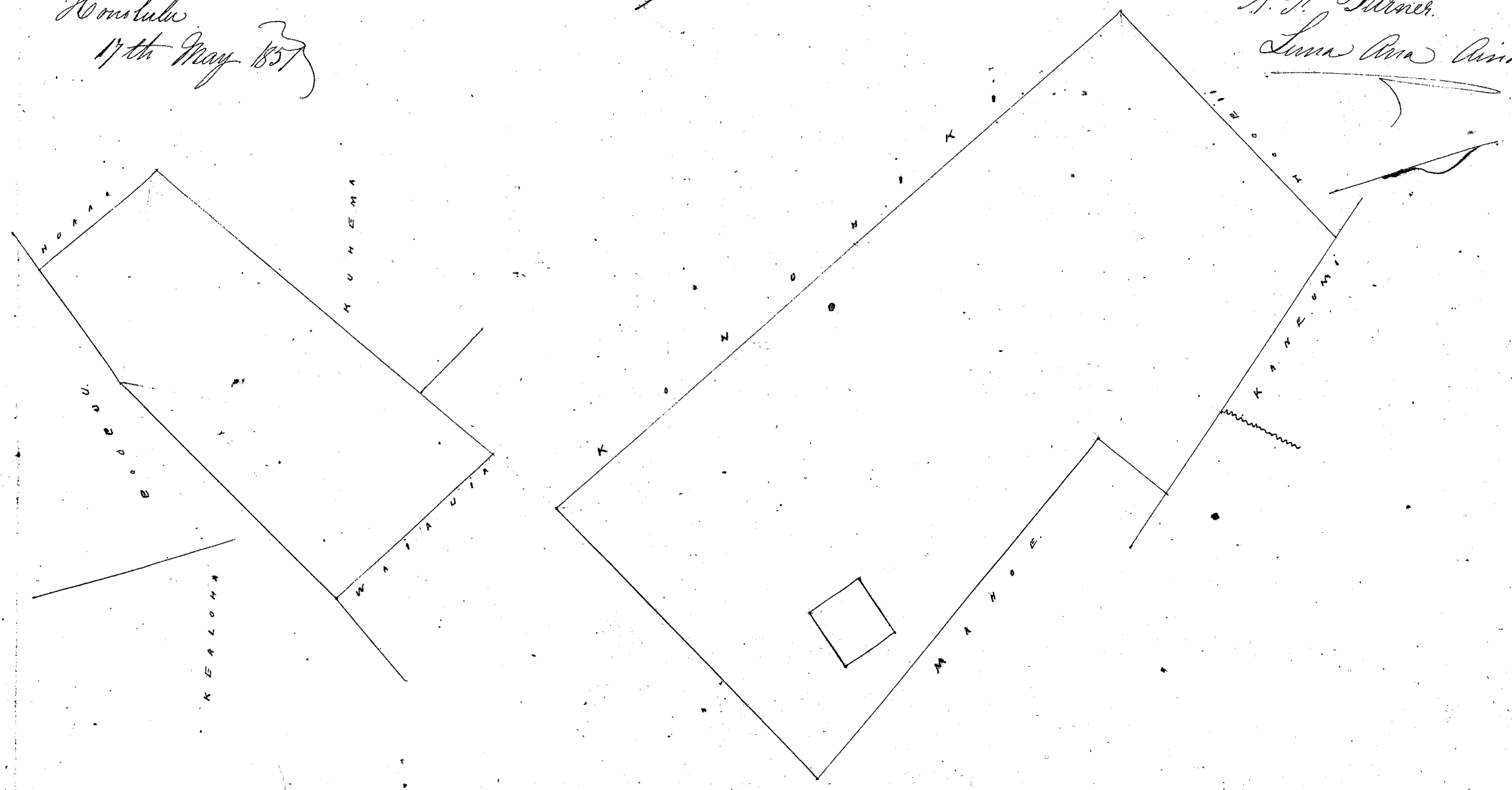
Apana 1. 4 Lōi Kato. Chomaka ana ma ke kahi Kahu a e holo ana. No. 25 No. 170 pauna. e fili ana i ko Waiuia. No. 62 No. 246 pauna. e fili ana i ko Katoha. No. 72 No. 126 pauna. e fili ana i ko Pōpū. A. 32 No. 126 pauna. e fili ana i ko Kōrae. A. 57 1/2 No. 353 pauna. e fili ana i ko Muehona. a hiki i kahi i hoomakāi. 54/100 Eka.

Apana 2. Kula 8 Pahale. Chomaka ana ma ke kahi Kema a e holo ana. A. 23 1/2 No. 605 pauna. e fili ana i ko ke Kōshiki. A. 67 No. 250 pauna. e fili ana i ko Kōpū. No. 39 No. 250 pauna. e fili ana i ko fa pua. No. 57 No. 70 pauna. e fili ana i ko Mahoe. No. 33 No. 355 pauna. e fili ana i ko Mahoe. No. 64 No. 300 pauna. e fili ana i ko Mahoe.

1.7700 Eka

A. F. Turner
Luna Ana Ana

Honolulu
17th May 1851



Uhu Pau Loo \$6 00

W. L. Lee
Loane Li
G. M. Robertson J. H. Smith
J. Kikaulahao

Honolulu Julai 4 1851

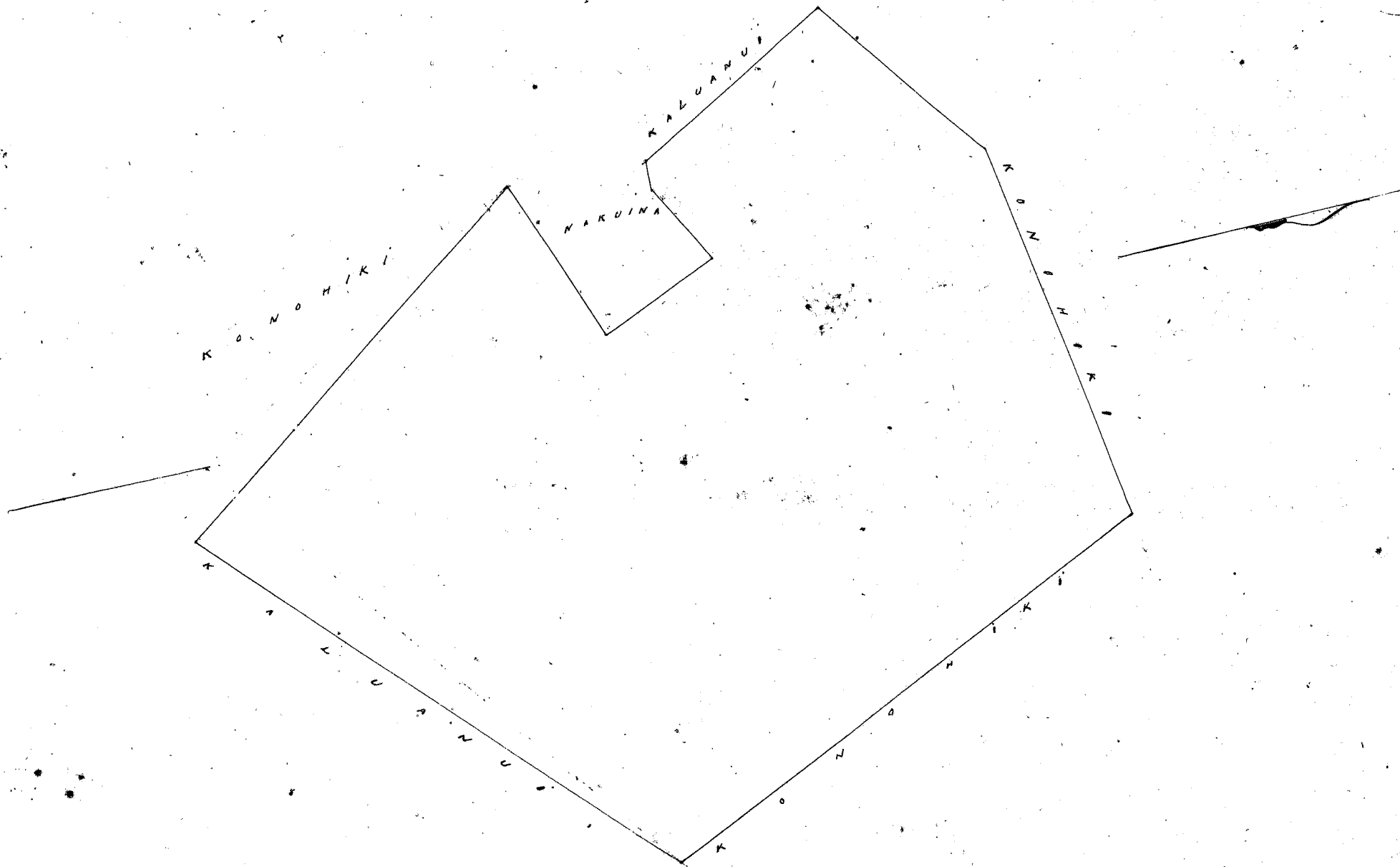
Cl. No. 8343 Kalaauiki (in Kapaka - corrected 6 Jan. 1863 in Post) Haunala Koolauloa Oahu

11 Loo Kalo. E hoomaka ana ma ke kiki Heima a e holo ana. A. 36. No. 700 faukun. e pili ana i ke ke Kowhiki. A. 70. No. 256 faukun. e pili ana i ke Nakuina. A. 23. No. 195 faukun. e pili i ke Nakuina. Ho. 62. No. 132 faukun. e pili ana i ke Nakuina. Kowhama 38 faukun. e pili ana i ke Nakuina. A. 30. No. 337 faukun. e pili ana i ke Kalakauini. A. 53. Ho. 320 faukun. e pili ana i ke Nakuina. A. 80. 40 Ho. 577 faukun. e pili ana i ke Kowhiki. Ho. 25. Ho. 845 faukun. e pili i ke Kowhiki. Ho. 46. No. 855 faukun. e pili ana i ke Kalakauini. a hiki i kahi i hoomakahi. 9. 88/100 Eka

(The Award alleged to Kapaka since delivered)

Pahale joint claim with Nakuina 1804. not in this Survey

A. F. Turner.
Luna Ana Ana



Uhu Pau Loo \$8 00

W. L. Lee
Loane Li
G. M. Robertson J. H. Smith
J. Kikaulahao

Honolulu Julai 4 1851

Cl. No. 8342 Kaailaau Haunala Koolauloa Oahu

Apana 1. 2 Loo Kalo. E hoomaka ana ma ke kiki Mau a e holo ana. Ho. 81. No. 177 faukun. e pili ana i ke ke Kowhiki. Ho. 5. Ho. 186 faukun. e pili ana i ke Kesho. A. 86. Ho. 200 faukun. e pili ana i ke Kamehili. A. 21. Ho. 68 faukun. e pili ana i ke Kahanaunika. A. 23. No. 145 faukun. e pili ana i ke Kamehili. a hiki i kahi i hoomakahi. 4/10 Eka.

Honolulu } Kaailaau says he is entitled to a House Lot long abandoned. Luna Ana Ana
14th May 1851 } accorrd to Evidence.



Uku Pau Loa

\$4.00

W. L. Lee

Loani

G. M. Robertson J. H. Smith

J. Hekeantakoo

Honolulu Iulai 4. 1851

Ol. No. 918. Koukou

Waipa Halela Kawai

Maloke o ka Ahupuaa o Waipa, Halela, Kawai.

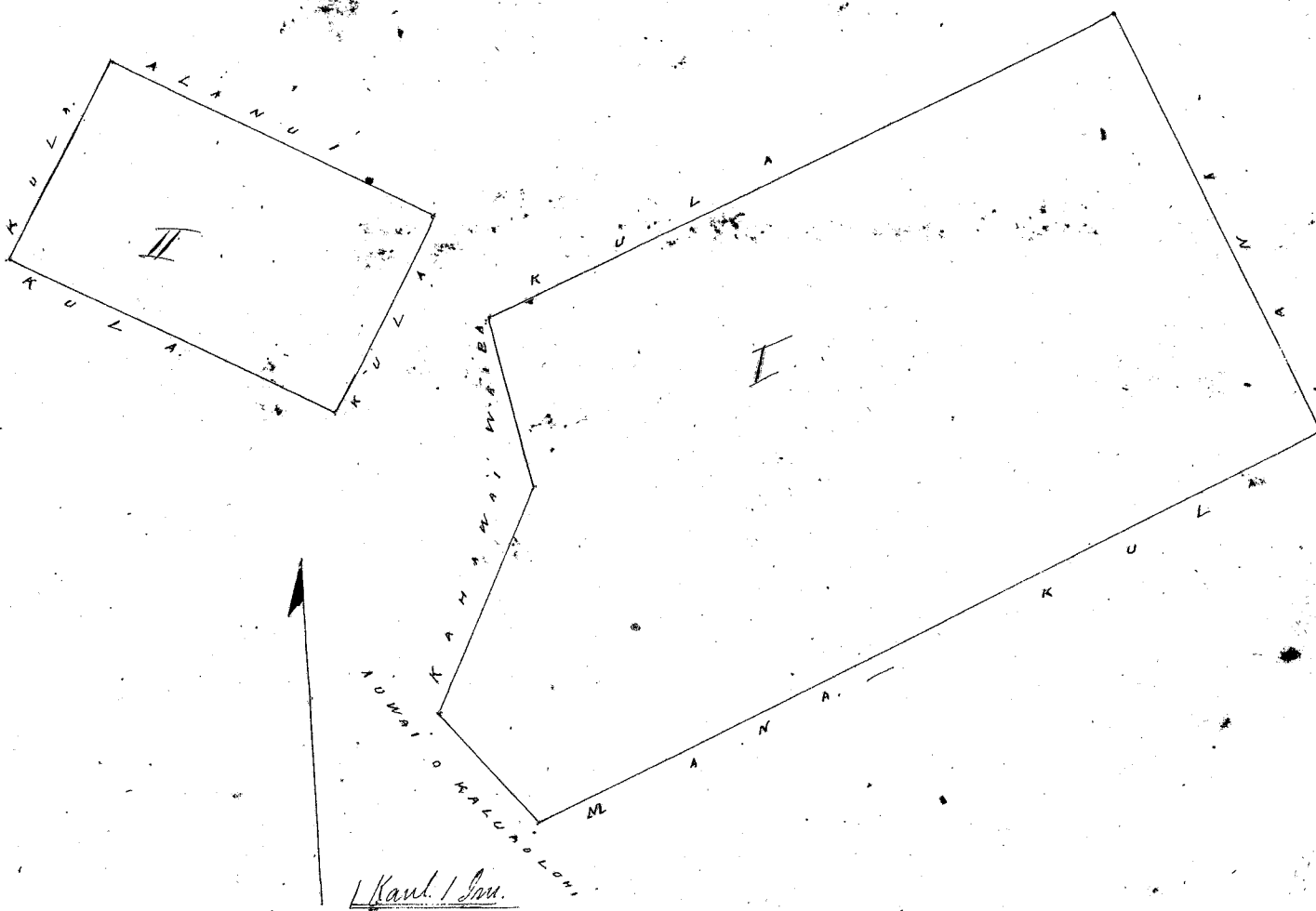
Ap. 1. Akahi Loi me Kula. Peni na Mokuna. E hoomaka ana ma ke kahawai o Waipa, ma kahi laau Hau me ka auwai, o "Kaluasohi" ka moa, alaila aku. He. 35 He. 35 Paiki. e pili ana i ka auwai, "Kaluasohi" alaila aku. A. 67 He. 30 He. 49 1/20 Kaula e pili ana i na Loi o Mana me Kula. alaila aku. A. 21 He. 2 1/100 Kaul. e pili ana i na Loi o Mana, alaila aku. He. 68 He. 3 1/100 e pili ana i ke kula o Kouhiki. alaila aku. He. 7 He. 1 Kaul. e pili ana i ke kahawai o Waipa, alaila aku. He. 30 He. 140/100 Kaul. e pili ana i ke kahawai o Waipa, a i kahi i hoomakai, e ili ana 33 Perka.

Ap. 2. Pahale. Peni na Mokuna. E hoomaka ana ma ka alanui, kokoke i ke kahi He. No. o ka pahale o Mana, alaila aku. A. 60 He. 2 Kaul. e pili ana i ka alanui, alaila aku. He. 30 He. 125/100 Kaul. e pili ana i ke kula alaila aku. He. 60 He. 2 Kaul. e pili ana i ke kula, alaila aku. A. 30 He. 125/100 Kaul. e pili ana i ke kula, a i kahi i hoomakai, e ili ana 1 Kuda

Waioli May 15 1851

W. H. Pease

The lands of the claim were at one time taken away from Koukou by the Kouhiki for reason of his moving to another place but they were restored by Judge Lee of his last visit.



Uku Pau Loa

\$5.00

W. L. Lee

Loani

G. M. Robertson J. H. Smith

J. Hekeantakoo

Honolulu Iulai 17. 1851

Ol. No. 3753. Apolo

Hanalei Halela Kawai

Maloke o ka Ahupuaa o Hanalei Halela Kawai.

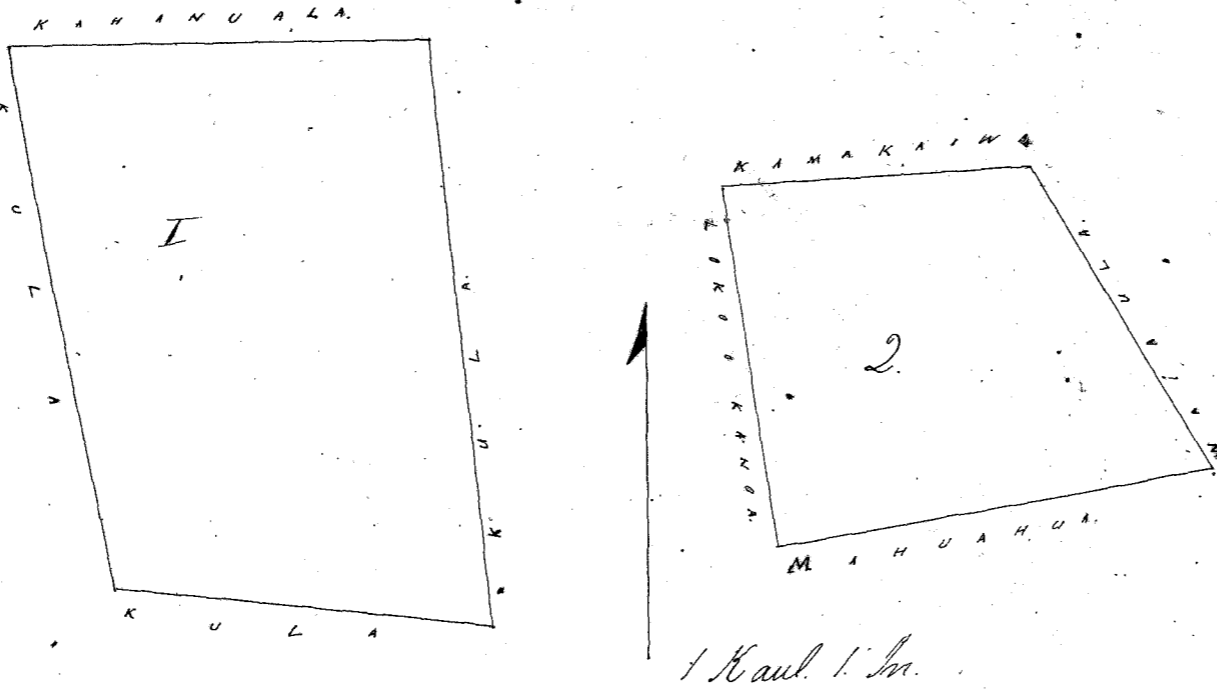
Ap. 1. Pahale. Peni na Mokuna. E hoomaka ana, ma ke kahi He. He. o ka pahale o Hanalei, alaila aku. He. No. 3 1/100 Kaul. e pili ana i ke kula, alaila aku. A. 66 He. 2 Kaul. e pili ana i ke kula, alaila aku. A. 7 He. 2 1/100 Kaul. e pili ana i ke kula, alaila aku. He. 73 He. 2 1/100 Kaul. e pili ana i ka pahale o Hanalei, a i kahi i hoomakai, e ili ana 2 Kuda 21 Perka

Ap. 2. Pahale. Peni na Mokuna. E hoomaka ana, ma kahi Hekeantakoo o ka Loko, "Kaua" ka moa, ma ke kahi A. No. o ka pahale o Mahuahuu, alaila aku. A. 7 He. 1 1/100 Kaul. e pili ana i ke kula me ka Loko, alaila aku. A. 57 He. 1 1/100 Kaul. e pili ana i ka pahale o Kamakaua, alaila aku. He. 29 He. 1 1/100 Kaul. e pili ana i ke kahawai o Waiau, alaila aku. He. 81 He. 2 1/100 Kaul. e pili ana i ka pahale o Mahuahuu, a i kahi i hoomakai, e ili ana 1 Kuda 17 Perka

Waioli May 15 1851

W. H. Pease

2 21
1 17
3 38



Wai Pau Loa 1400

W. L. Lee
 Louie Li
 G. M. Robertson J. H. Smith
 S. Kikaulahao

Honolulu Iulai 17 1851

Hulu. 8261. Isaia.

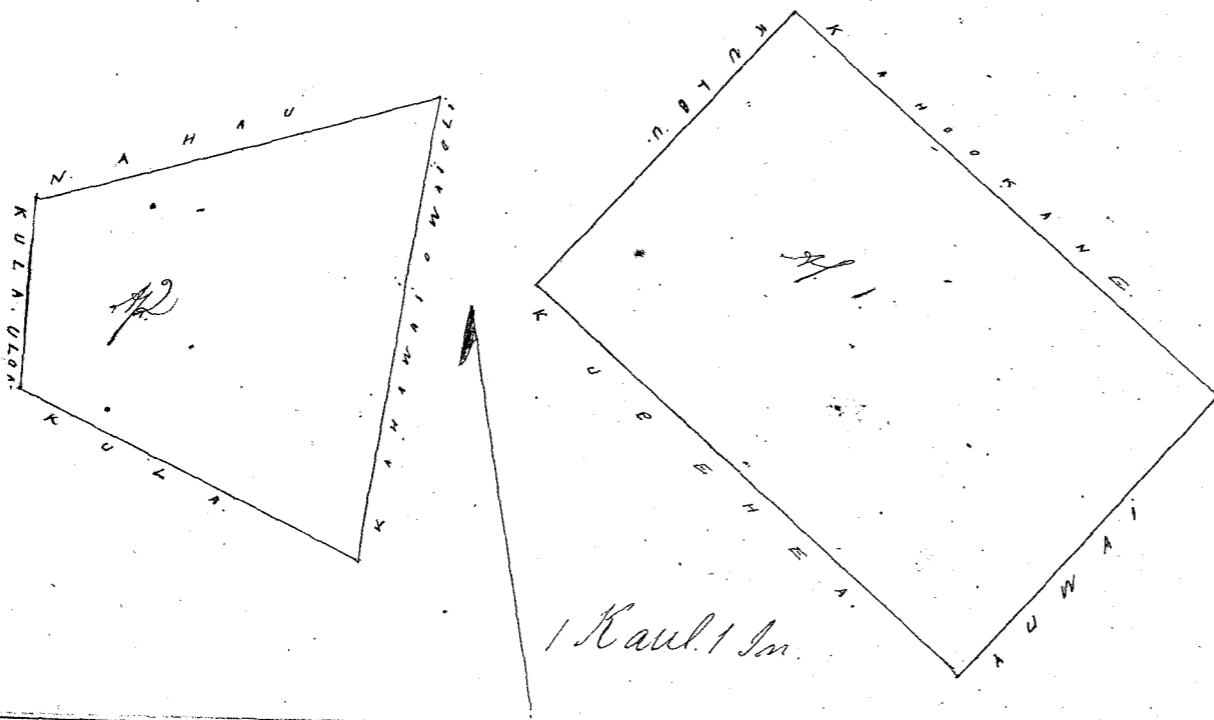
Waioli Halela. Hawaii.

Makoko o ka Ahupuaa o Waioli Halela. Hawaii.

Ap. 1. Uka Loi, Puni na Mokuna. O hoomaka ana ma ke kahi Ho. No. o na Loi o Kahookani, alaila aku. Ho. 38 Ho. 3 Kaul. e pili ana, ma Loi o Kahookani, alaila aku. Ho. 52 Ho. 2 Kaul. e pili ana, i ke auwai o Kaupana, alaila aku. A. 38 Ho. 3 Kaul. e pili ana i ka Loi o Kupena, alaila aku. A. 52 Ho. 2 Kaul. e pili ana i ka Loi o Kuloi, a i kahi i hoomakai, e ili ana, 2 Kuda 16 Perka.

Ap. 2. Kula Puni ana Mokuna. O hoomaka ana, kokoke i ke kahi, A. Ho. o ka Loi o Uluo, ma ke kula, alaila aku. Ho. 14 Ho. 1 Kaul. e pili ana i ke kula o Uluo, alaila aku. Ho. 53 Ho. 2 Kaul. e pili ana i ke kula o Kupuni, alaila aku. A. 19 Ho. 2 3/100 Kaul. e pili ana i ke kahawai o Waioli, alaila aku. Ho. 85 Ho. 2 2/100 Kaul. e pili ana i ke kula o Naha, a i kahi i hoomakai e ili ana. 1 Kuda 14 Perka.

Waioli May 15 1851
 W. H. Pease



Wai Pau Loa

W. L. Lee
 Louie Li
 G. M. Robertson J. H. Smith
 S. Kikaulahao

Honolulu Iulai 17 1851

Hulu. 10090 Makunakani.

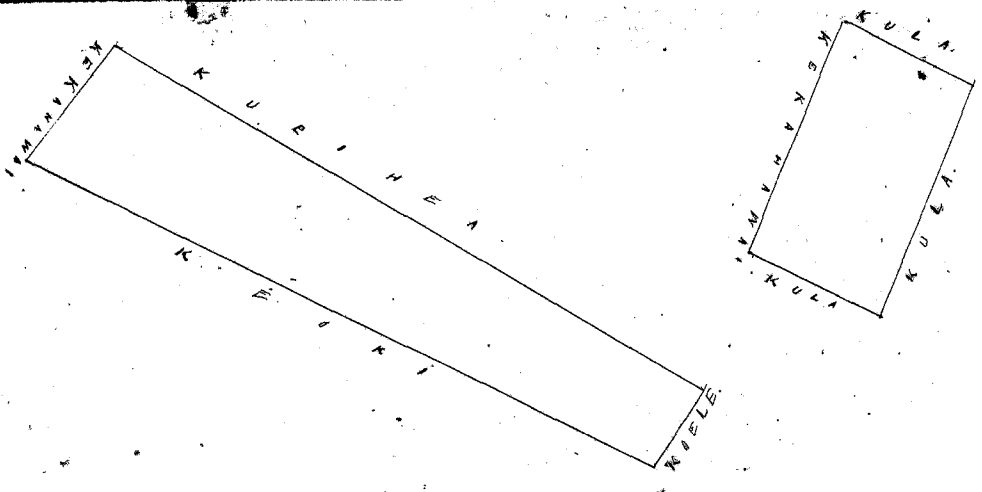
Keliiwai Halela. Hawaii.

Makoko o ka Ahupuaa o Keliiwai Halela. Hawaii.

Ap. 1. Uka Loi, makoko o "Kauuokalo" Puni na Mokuna. O hoomaka ana kokoke i ke kahawai o Keliiwai, kokoke i ke kahi A. No. o na Loi o Keki, alaila aku. Ho. 66 Ho. 7 3/100 Kaul. e pili ana i na Loi o Keki, alaila aku. A. 30 Ho. 1 2/100 Kaul. e pili ana i ke kula, alaila aku. A. 62 Ho. 7 05/100 Kaul. e pili ana i na Loi o Kupena, alaila aku. Ho. 35 Ho. 1 57/100 Kaul. e pili ana i ke kula kokoke i ke kahawai o Keliiwai a i kahi i hoomakai e ili ana 3 Kuda 29 Perka.

Ap. 2. Pahale makoko o "Paa" Puni na Mokuna. O hoomaka ana, ma kahi fahu laau, ma ka alanui o Kupuni, alaila aku. Ho. 66 Ho. 1 66/100 Kaul. e pili ana i ke kula, alaila aku. A. 19 Ho. 2 33/100 Kaul. e pili ana i ke kula alaila aku. A. 66 Ho. 1 66/100 Kaul. e pili ana i ke kula, alaila aku. Ho. 19 Ho. 2 33/100 Kaul. e pili ana i ke alanui, a i kahi i hoomakai, e ili ana 1 Kuda 21 Perka.

Waioli May 20 1851 W. H. Pease



Uku Pau Loa \$5.00

W. L. Lee
Lomani
G. M. Robertson
J. H. Smith
J. Kekaulahao


Honolulu Iulai 17, 1851

Hulu 1082 Mamao

Kahili Koolau Hawaii

Aina Kato me Kula maloko o ka ili "Makaihuana," ka Ahupuaa o Kahili Koolau Hawaii.
Puni ma Mokuna. E hoomaka ana, ma kahi pa fohaku ma ka auwai o "Makaihuana," alaila He. 34° Hei. 7⁵⁰/100 Kaul. e pili ana i ka auwai, alaila aku He. 74¹/₂ Hei. 297/100 Kaul. e pili ana i ke kula, kokoke i ka pali, alaila aku, A. 44° Hei. 6 Kaul. e pili ana i ke kula, alaila aku, A. 23° Hei. 657/100 Kaul. e pili ana i ke kula, alaila aku, He. 57° Hei. 289/100 Kaul. e pili ana i ka pa fohaku, alaila aku He. 40° Hei. 3³⁰/100 Kaul. e pili ana i ke kula kokoke i ka pali, alaila aku, He. 61° Hei. 115/100 Kaul. e pili ana i ke kula, me ka pa fohaku, a i kahi i hoomakai, e ili ana 5 Oka, 2 Kuda 30 Perka

Hawaii May 20, 1851
W. H. Pease



Uku Pau Loa \$9.00

W. L. Lee
Lomani
G. M. Robertson
J. H. Smith
J. Kekaulahao

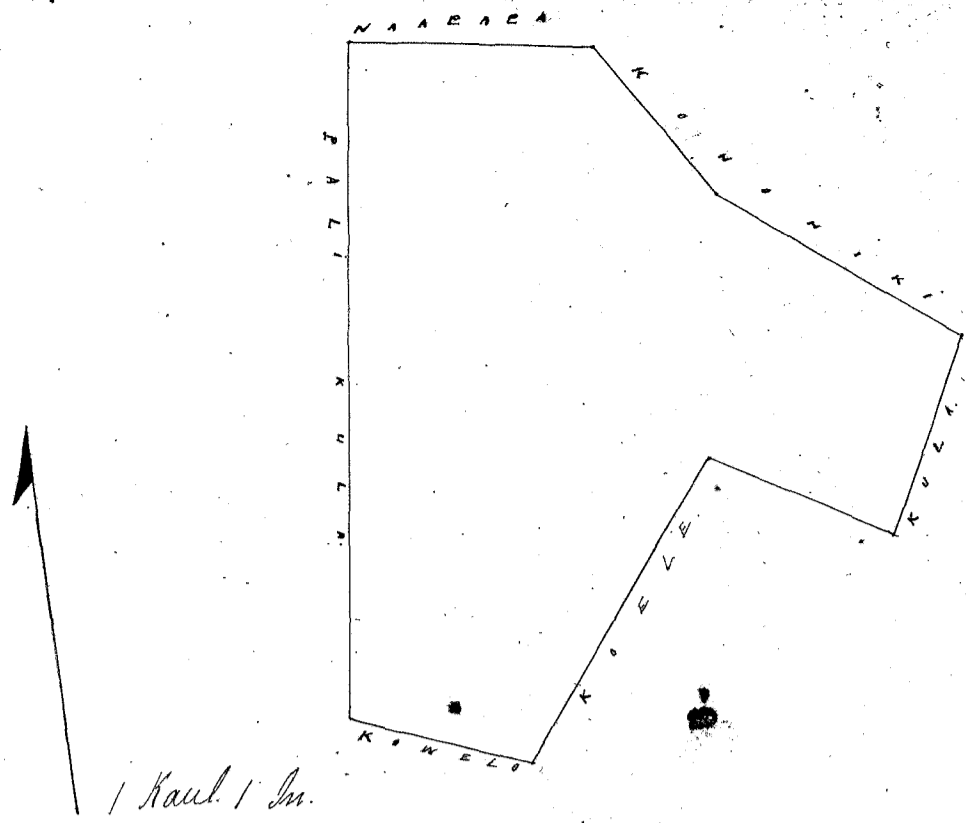
Honolulu Iulai 17, 1851

Hulu 6641 Naapala

Pelaa Koolau Hawaii

Aina Kato Pahala me Kula maloko o ka ili "Manawa," Ahupuaa o Pelaa Koolau Hawaii.
Puni ma Mokuna. E hoomaka ana, ma ka pali, kokoke i ke kili A. Ko. o ma Loi o Naapala, alaila aku He. 81° Hei. 134/100 Kaul. e pili ana i ka Loi o Naapala, alaila aku He. 32° Hei. 1⁵⁰/100 Kaul. e pili ana i ma Loi o Koushiki, alaila aku He. 50⁵⁰/100 Kaul. e pili ana i ma Loi o Koushiki, alaila aku, He. 25° Hei. 1⁴/100 Kaul. e pili ana i ke kula, alaila aku, A. 60° Hei. 1⁴⁴/100 Kaul. e pili ana i ke kula, alaila aku, He. 36° Hei. 186/100 Kaul. e pili ana i ke kula, alaila aku, A. 70° Hei. 1 Kaul. e pili ana i ma Loi o Kowelo, alaila aku, A. 6° Hei. 3⁶⁰/100 Kaul. e pili ana i ka pali me kula, a i kahi i hoomakai, e ili ana 3 Kuda 2 Perka

Hawaii May 20, 1851
W. H. Pease



Uku Pau Loa

\$4. 50

W. L. Lee

Ironsi

G. M. Robertson

J. H. Smith

J. Kekaulaha

Honolulu Julai 17, 1851

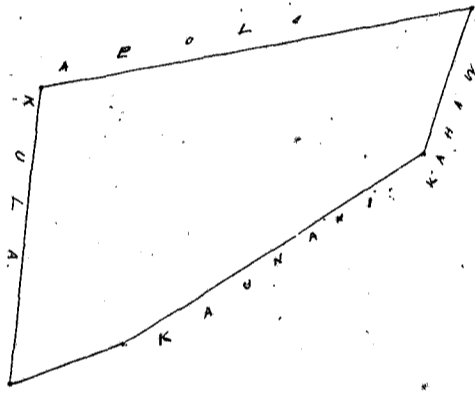
Hulu 3664. Mahuahuu

Honolulu Hialeka Kauai

Pahala, maloko, ka Ahupuaa o Honouliuli Hialeka Kauai.
 Puni na Mokuna. E hormaka ana ma ke kapa. Hokima, a ka Loko "Kaua" ka moa ma ke kahi A. Ko
 ka pahala o Kaunahu, alaila aku. $N. 66^{\circ} E. 157/100$ Kaul. e pili ana i ke kula kokoke i ka Loko alaila aku.
 $N. 81^{\circ} E. 239/100$ Kaul. e pili ana i ka pahala o Apolo, alaila aku. $S. 19^{\circ} E. 80$ Pautu, e pili ana i ke
 kahawai o Waialeale, alaila aku. $S. 53^{\circ} E. 135/100$ Kaul. e pili ana i ka pahala o Kaunahu alaila aku.
 $S. 72^{\circ} E. 65$ Pautu, e pili ana i ka pahala o Kaunahu, a i kahi i hormakai, e ili ana. 1 Kuda.

Waialeale May 15, 1851

W. H. Pease



1 Kaul. 1 In.

Uku Pau Loa

\$4. 50

W. L. Lee

Ironsi

G. M. Robertson

J. H. Smith

J. Kekaulaha

Honolulu Julai 17, 1851

Hulu 8266. Kua

Honolulu Hialeka Kauai

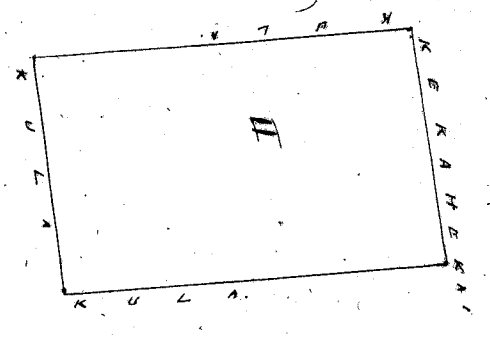
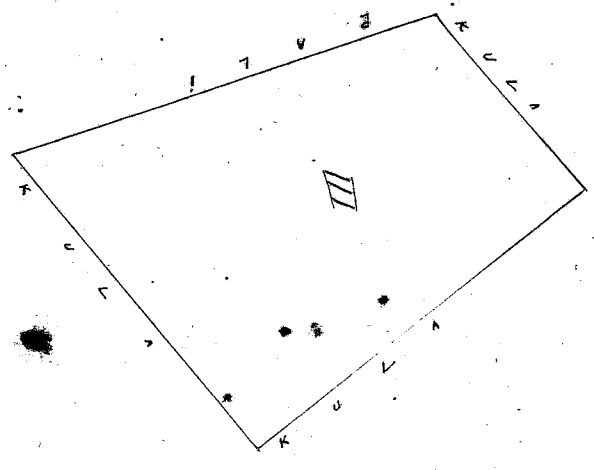
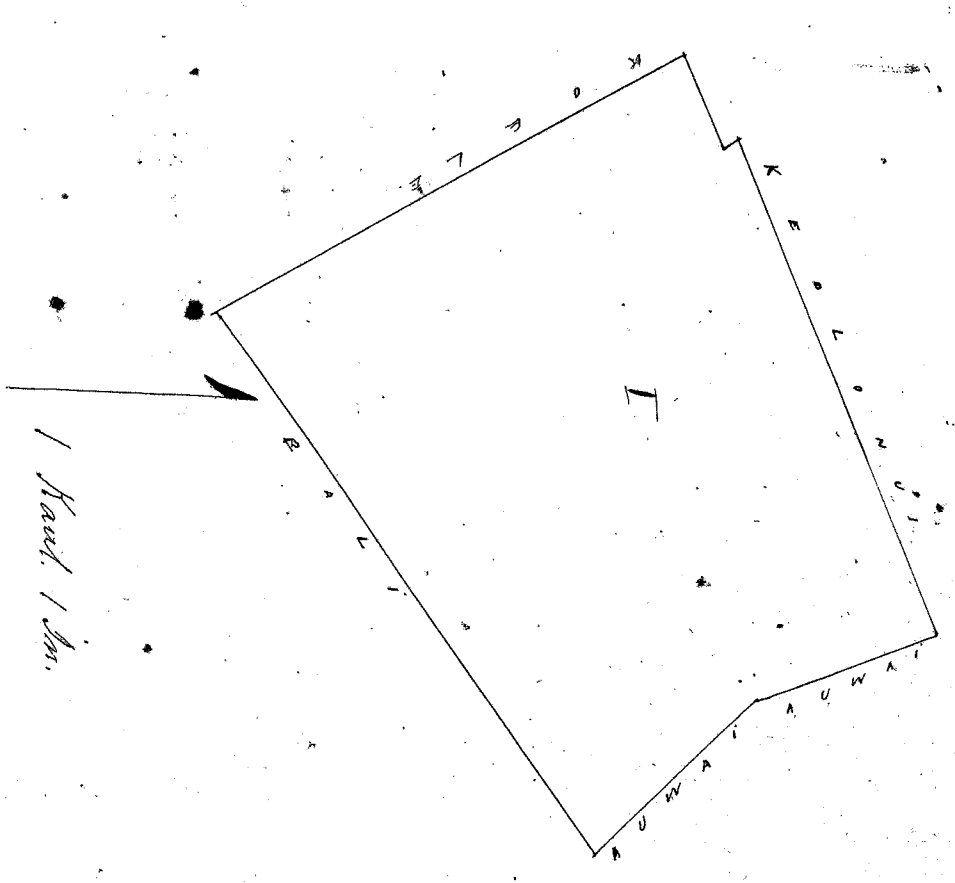
Maloko o ka Ahupuaa o Helehehehe, Hialeka, Kauai.
 Ap. 1. Puni Loi, maloko ka ili o Kahi Puni na Mokuna. E hormaka ana ma ke kapa, ma ke kahi
 ma ke kahi $S. 66^{\circ} E. 52$ Pautu, e pili ana i ka Loi o Keolani, alaila aku. $N. 33^{\circ} E. 10$ Pautu, e pili ana i ka Loi o Keolani, alaila aku. $N. 66^{\circ} E. 239/100$ Kaul. e pili ana i ka Loi o Keolani
 alaila aku. $S. 32^{\circ} E. 1$ Kaul. e pili ana i ka auwai, alaila aku. $S. 45^{\circ} E. 129/100$ Kaul. e pili ana i ka
 auwai, alaila aku. $S. 52^{\circ} E. 348/100$ Kaul. e pili ana i ke kula, alaila aku. $N. 30^{\circ} E. 239/100$ Kaul. e pili
 ana i ka pahala, a i kahi i hormakai. 2 Kuda. 31 Perka.

Ap. 2. Pahala, maloko o "Kalahapa" Puni na Mokuna. E hormaka ana ma ke kapa laau kokoke i
 ke kahawai, alaila aku. $S. 5^{\circ} E. 2$ Kaul. e pili ana i ke kula, alaila aku. $S. 80^{\circ} E. 125/100$ Kaul. e pili ana i
 ke kula, alaila aku. $N. 5^{\circ} E. 2$ Kaul. e pili ana i ke kula alaila aku. $N. 80^{\circ} E. 125/100$ Kaul. e pili ana i ke
 kahawai, a i kahi i hormakai, e ili ana. 1 Kuda.

Ap. 3. Puni Kalo, maloko o "Kalahapa" Puni na Mokuna. E hormaka ana ma ke kapa laau ma ke
 kula, alaila aku. $N. 40^{\circ} E. 239/100$ Kaul. e pili ana i ke kula, alaila aku. $S. 47^{\circ} E. 129/100$ Kaul. e pili ana i ke
 kula alaila aku. $S. 20^{\circ} E. 233/100$ Kaul. e pili ana i ka pahala alaila aku. $N. 47^{\circ} E. 2$ Kaul. e pili

ana i ke kula. a i kahi i hoomatāi, e ili ana 1 Kūda 16 Perka.

Kauai May 20/857.
W. H. Pease.



2.3
1.16
E. 7

Uku Pau Lon \$6

W. L. Lee
Loani
G. M. Robertson
J. H. Smith

Honolulu July 17, 1857.

J. Kekaulahas

Ulu 6747 Oma

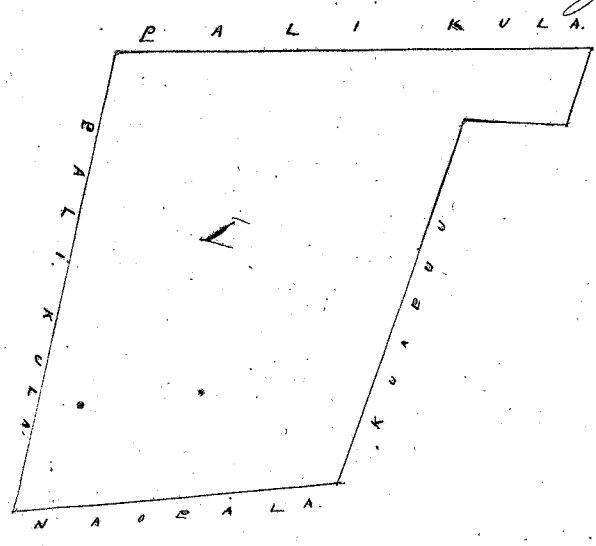
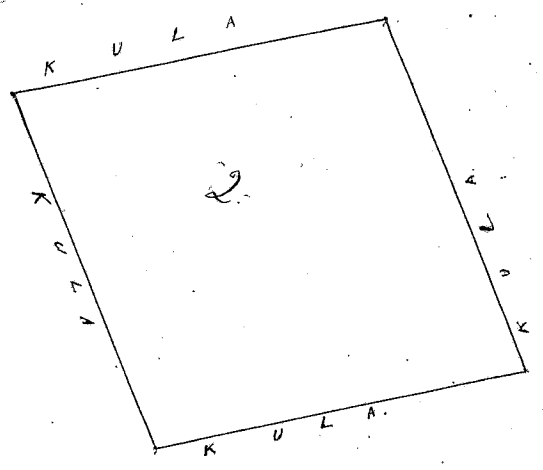
Plaa Koolāi Kauai

Makoa o ka Ahupuaa o Pāoa Koolāi Kauai.

Ap. 1. Ana Kalo me kula makoa o Pāhupūka Puni me Mokuna. E hoomatā ana ma ka pali ana ke kahi A. K. o ma Loi o Kuapuna alaila aku. A. 67 K. 2 2/100 Kaul. e pili ana i ke kula, alaila aku. K. 35 K. 2 4/100 Kaul. e pili ana i ke kula, alaila aku. K. 72 K. 1 1/4/100 Kaul. e pili ana i ma Loi o Maopala, alaila aku. A. 42 K. 2 2/100 Kaul. e pili ana i ma Loi o Kuapuna alaila aku. K. 64 K. 53. Pauku. e pili ana i ma Loi o Kuapuna alaila aku. A. 40 K. 43 Pauku. e pili ana i ma Loi o Kuapuna. a i kahi i hoomatāi, e ili ana 1 Kūda 32 Perka.

Ap. 2. Pāhale: Puni me Mokuna. E hoomatā ana ma kahi pahu laau me ke kula, alaila aku. A. 1 K. 2 Kaul. e pili ana i ke kula, alaila aku. K. 78 K. 2 Kaul. e pili ana i ke kula, alaila aku. K. 1 K. 2 Kaul. e pili ana i ke kula, alaila aku. A. 78 K. 2 Kaul. e pili ana i ke kula. a i kahi i hoomatāi, e ili ana 1 Kūda 23 Perka

Kauai May 20/857. W. H. Pease.



1 Kaul. 1 In.

Uku Pau Lon \$4.00

W. L. Lee
Loani
G. M. Robertson
J. H. Smith
J. Kekaulahas

Honolulu July 17, 1857.

Hele 6264. Howelo

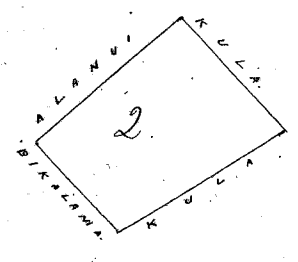
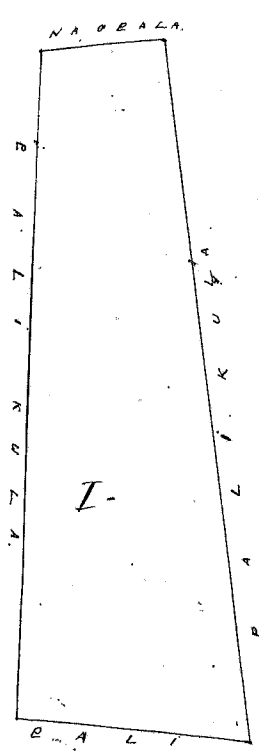
Pilae Koolau Hawaii

Maloko o ka Ahupuna o Pilae Koolau Hawaii.

Ap. 1. Aina Kalo me kula-maloko o ka ili o "Uluhama"; Puni na Mokuna. E hoomaka ana ma ke kiki He. Ko. o na Loi o Naipala, alaila aku He. 10° He. 13 3/100 Kaul. e pili ana i na Loi o Naipala. alaila aku He. 16° He. 74 1/100 Kaul. e pili ana i ka pali, alaila aku A. 60° He. 23 3/100 Kaul. e pili ana i ka pali, alaila aku A. 26° He. 7 Kaul. e pili ana i ka pali. a i kahi i hoomakai, e ili ana 1 Ekua 1 Kuda 12 Perka

Ap. 2. Pahale. Puni na Mokuna. E hoomaka ana ma ke alanui aupuni ana ke kiki A. He. o ka pahale o Pihakama, alaila aku A. 73° He. 2 Kaul. e pili ana i ka alanui, alaila aku He. 17° He. 160 1/100 Kaul. e pili ana i ke kula, alaila aku He. 84° He. 2 03 1/100 Kaul. e pili ana i ke kula, alaila aku A. 17° He. 12 1/100 Kaul. e pili ana i ka pahale o Pihakama, a i kahi i hoomakai, e ili ana 1 Kuda 5 Perka

Hawaii May 20/1851
W. H. Pease



2 Kaul. / In

Uku Pau Loa \$6.00

W. L. Lee
Loane Le
G. M. Robertson
J. H. Smith

J. Kekaulahae

Honolulu Iulai 17, 1851

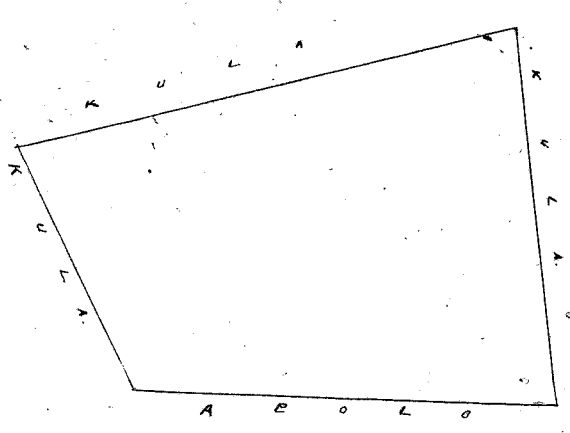
Hele 7642. Kahamala

Hanalei Haleliu Hawaii

Pahale, maloko o "Kama" Ahupuna o Hanalei Haleliu Hawaii.

Puni na Mokuna. E hoomaka ana ma ke kula ma kahi pahu laau, ma ka pahale o Apolo alaila aku A. 73° He. 2 20 1/100 Kaul. e pili ana i ka pahale o Apolo alaila aku A. 10° He. 140 1/100 Kaul. e pili ana i ke kula, alaila aku He. 89° He. 2 68 1/100 Kaul. e pili ana i ke kula, alaila aku He. 7° He. 2 Kaul. e pili ana i ke kula, a i kahi i hoomakai, e ili ana 1 Kuda 24 Perka

Hawaii May 20, 1851
W. H. Pease



1 Kaul. / In

Uku Pau Loa \$4.00

W. L. Lee
Loane Le
G. M. Robertson
J. H. Smith

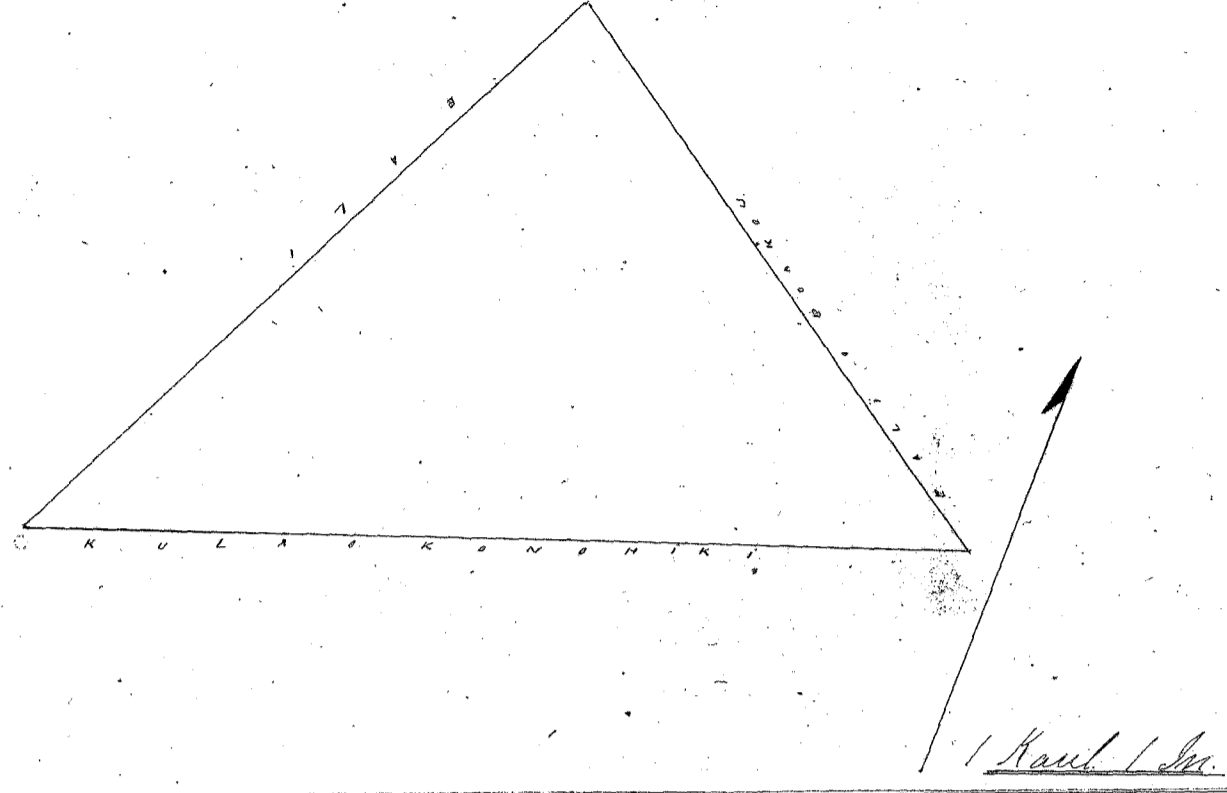
J. Kekaulahae

Honolulu Iulai 17, 1851

Hulu 10596. Pepeeomuu.

Kelihuani Halelea, Kauai.

Anna Kalo, maloko o ka ili o "Maakau", Kelihuani, Halelea, Kauai.
Puni na Mokuna. E hoomaka ana ma ka pali o "Pahou" ka inoa, ma kahi pohaku alaila aku. He. 70° No. 5 Kaul. 1/100
pili ana i ke kula, alaila aku. N. 25° He. 4 1/100 Kaul. e pili ana i ka pali alaila aku. He. 55° He. 3 1/100 Kaul. e pili ana
i ka pali o Pahou, a i kahi i hoomakai. e ili ana. 3 Peda 27 Perka. Hawaii May 20/1851. W.H. Pease.



Uku Pau Loa \$400

W. L. Lee

Looneli

G. M. Robertson

J. H. Smith

J. Kekaulahao

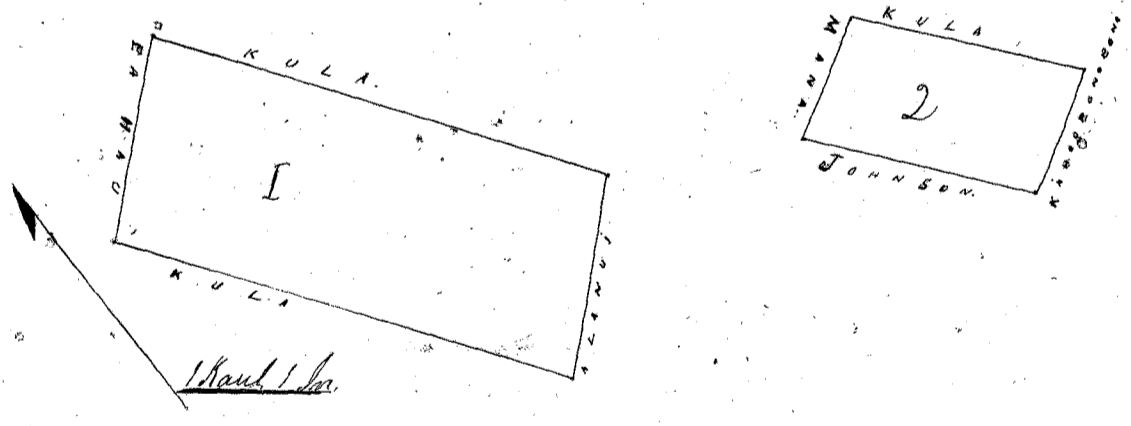
Honolulu July 17, 1851.

Hulu 9278. Kuana.

Kaunali Halelea, Kauai.

Maloko o ka Ahupuaa o Kaioli, Kaunali Halelea, Kauai.
Ap. 1. Pahale maloko, Kaunali. Puni na Mokuna. E hoomaka ana ma kahi Hau pa alaila aku. N. 49° He. 1 1/100 Kaul. e pili ana i ka pa Hau alaila aku. N. 34° No. 2 1/100 Kaul. e pili ana i ke kula alaila aku. He. 49° No. 1 1/100 Kaul. e pili ana i ka alamu aupuni alaila aku. He. 34° He. 2 1/100 Kaul. e pili ana i ke kula, a i kahi i hoomakai. e ili ana. 1 Peda 3 Perka.

Ap. 2. Akahi Loi, maloko o Kaioli, Kamanui ka inoa, Puni na Mokuna. E hoomaka ana ma ke kahi He. He. o ma Loi o Mana alaila aku. He. 60° No. 70 Pautu. e pili ana i ka Loi o Mana alaila aku. He. 38° He. 1 1/100 Kaul. e pili ana i ka Loi o Johnson alaila aku. N. 68° He. 70 Pautu. e pili ana i ka Loi o Kalooponopono alaila aku. N. 38° No. 1 1/100 Kaul. e pili ana i ke kula, a i kahi i hoomakai e ili ana. 13 Perka. Hawaii May 20/1851. W.H. Pease.



Uku Pau Loa \$400

W. L. Lee

Looneli

G. M. Robertson

J. H. Smith

J. Kekaulahao

Honolulu July 17, 1851.

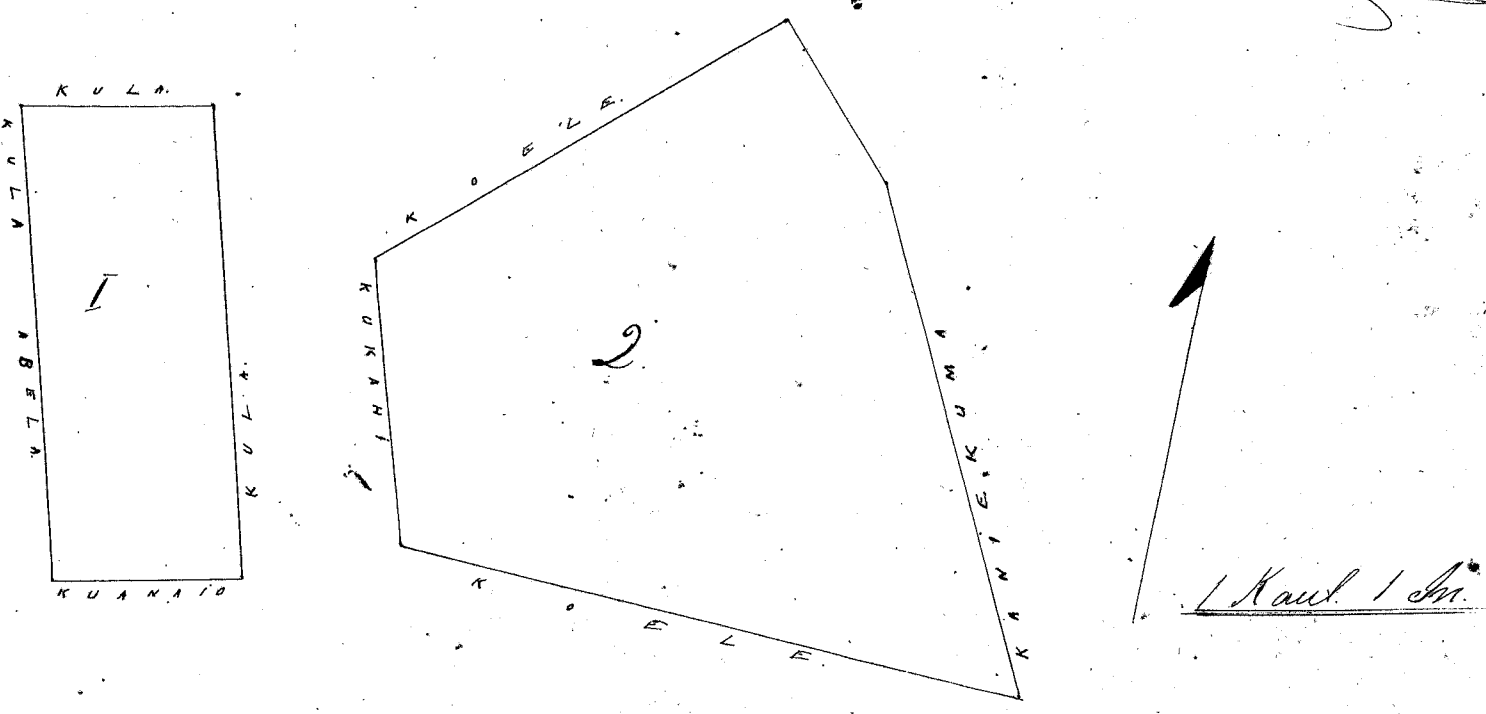
Hulu 7585. Kamiona

Kelihikai, Halelea, Kauai.

Maloko o ka Ahupuaa o Kelihikai, Halelea, Kauai.
Ap. 1. Pahale maloko o ka ili o "Niika", Puni na Mokuna. E hoomaka ana ma kahi fahu laau, kokoke i ke kapekai alaila aku. He. 13° He. 2 1/100 Kaul. e pili ana i ke kula pahale o Mela alaila aku. N. 18° He. 1 Kaul. e pili ana i ka pahale o Kuanai alaila aku. N. 13° No. 2 1/100 Kaul. e pili ana i ke kula alaila aku. He. 18° No. 1 Kaul. e pili ana i ke kula kokoke i ke kapekai, a i kahi i hoomakai. e ili ana. 1 Peda.

Ap. 2. Aha Loi, maloko o ka ili o Kahili, Puni na Mokuna. E hoomaka ana ma ke kahi A. No.

o na Loi o Kaniakuma, alaila aku. Ho. 48° Ho. 25¹/₁₀₀ Kaul. e pili ana i ke kooli. alaila aku. Ho. 15° Ho. 15¹/₁₀₀ Kaul. e pili ana i ka Loi o Kukahi. alaila aku. Ho. 86° Ho. 3⁵⁵/₁₀₀ Kaul. e pili ana i ke kooli. alaila aku. Ho. 24° Ho. 2⁸/₁₀₀ Kaul. e pili ana i ka Loi o Kaniakuma, alaila aku. Ho. 42° Ho. 1 Kaul. e pili ana i na Loi o Kaniakuma a i kahi i hoomakāi e ili ana. 2 Kūda. 3¹/₁₀₀ Peka. Kauai May 20/1851
W. H. Pease



Uhu Pau Loa \$4.00
W. L. Lee
Lrameli
G. M. Robertson
J. H. Smith

J. Kekaulahas

Honolulu Iulai 17, 1851

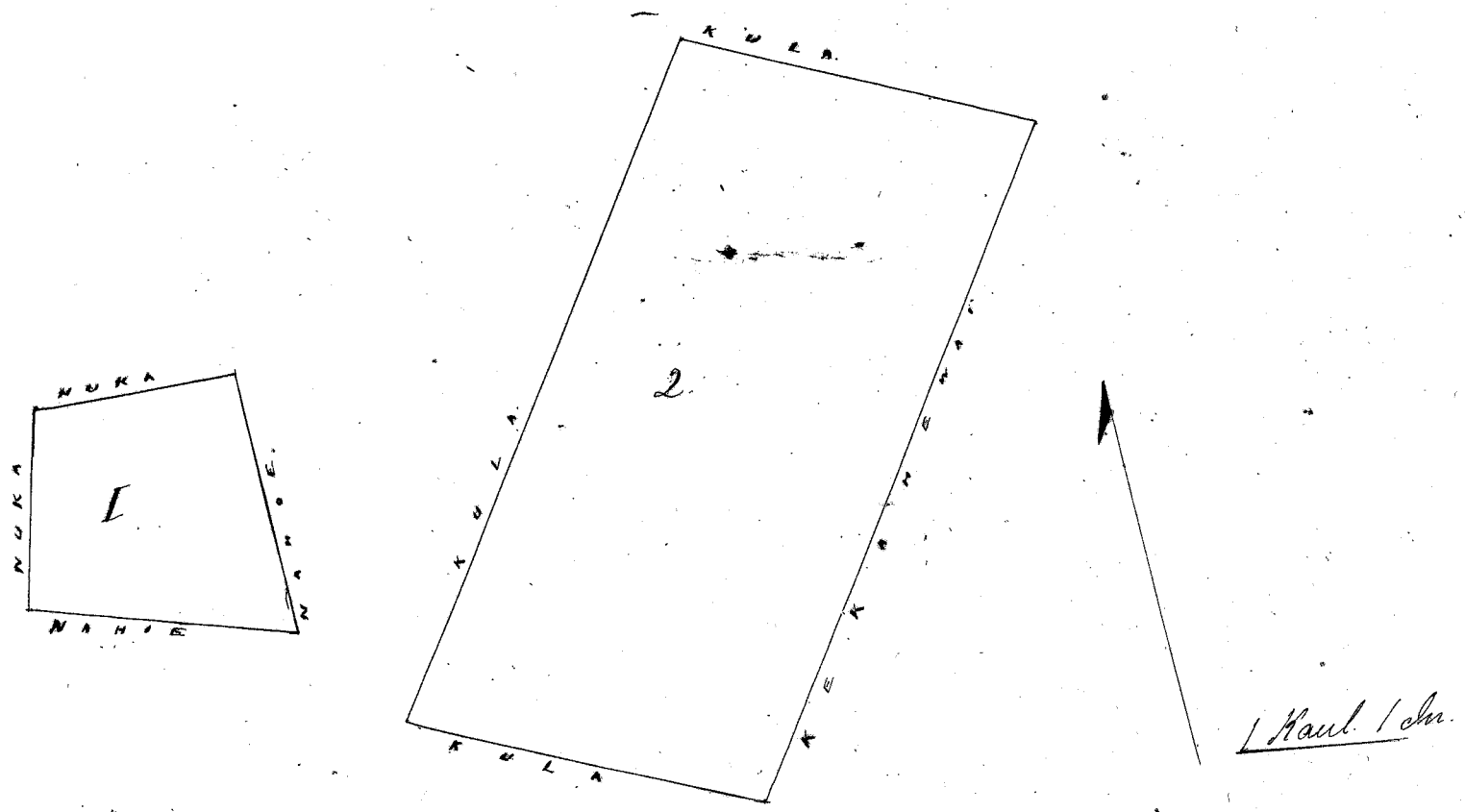
Kolu 9129 Kapuhoe

Kelihikai, Kaula, Kauai.

Maheke, ka Ahupuaa o Kelihikai.

Ap. 1. Ahahi Loi. maheke o ka ili o "Papaule" Puni na Moku. E hoomaka ana ma ka pili ana ke kahi Ho. Ho. o na Loi. Nuka: alaila aku. Ho. 16° Ho. 1¹⁰/₁₀₀ Kaul. e pili ana i na Loi o Nuka: alaila aku. Ho. 85° Ho. 1¹⁰/₁₀₀ Kaul. e pili ana i ka Loi o Nuka: alaila aku. Ho. 1° Ho. 14⁵/₁₀₀ Kaul. e pili ana i ka Loi o Nuka: alaila aku. Ho. 70° Ho. 14⁵/₁₀₀ Kaul. e pili ana i ka pili ana i kahi i hoomakāi e ili ana. 25¹/₁₀₀ Peka.

Ap. 2. Uhu Loi. maheke. Puni na Moku. E hoomaka ana, ma ke kahi o ka hoomakāi o Kaniakuma ka iroa. ma ke kahi a ma kahi pahu laau, alaila aku. Ho. 62° Ho. 2 Kaul. e pili ana i ke kooli. alaila aku. Ho. 36° Ho. 1¹/₁₀₀ Kaul. e pili ana i ke kooli. alaila aku. Ho. 62° Ho. 2 Kaul. e pili ana i ke kooli. alaila aku. Ho. 36° Ho. 1¹/₁₀₀ Kaul. e pili ana i ke kahi i hoomakāi e ili ana. 3 Kūda 6 Peka. Kauai May 20, 1851
W. H. Pease



Uhu Pau Loa \$4.00
W. L. Lee
Lrameli
G. M. Robertson
J. H. Smith

J. Kekaulahas

Honolulu Iulai 17, 1851

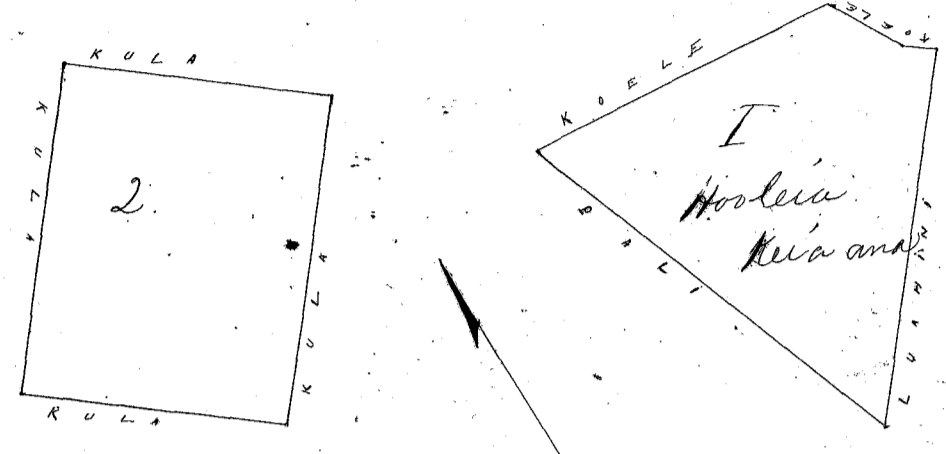
Hulu 11065. Mahipa. June 7 1857

Kelihawai. Haleka. Hawaii

Maloko o ka Ahupuaa o Kelihawai. Haleka. Hawaii.
 Ap. 1. ~~Mahe Kato maloko o ka ili o "Kunapua". Puni na Nohuna. E hoomaka ana, ma ka pali laau, ma ke kula alaila aku. He. 40° Ko. 2 Kaul. e pili ana i na Loi o "Kunapua". alaila aku. A. 17° Ko. 2 3/4/100 Kaul. e pili ana i ka pali. alaila aku. He. 83 Hei. 17 1/2/100 Kaul. e pili ana i ke kote. alaila aku. He. 25 Hei. 40 Pautu. e pili ana i ke kote. alaila aku. He. 50 Hei. 20 Pautu. a i kahi i hoomakai, e ili ana. 37 Perka~~

Ap. 2. Pahala, Puni na Nohuna. E hoomaka ana, ma ka pali laau, ma ke kula. alaila aku. A. 50° Ko. 14 1/2/100 Kaul. e pili ana i ke kula. alaila aku. A. 40° Hei. 17 1/2/100 Kaul. e pili ana i ke kula. alaila aku. He. 50 Hei. 14 1/2/100 Kaul. e pili ana i ke kula. alaila aku. He. 40 Ko. 17 1/2/100 Kaul. e pili ana i ke kula. a i kahi i hoomakai. e ili ana. 1 Kula

Hawaii May 20/1857
W. H. Pease



Onawa aua 88 V. 7.

100
 2830 6817
 2831 P. 6817
 28901

1 Kaul. 1 Ah.

Uhu Pau Loo \$1.00

W. L. Lee
 Louisa
 G. M. Robertson
 J. H. Smith

J. Kekaulaha

Honolulu July 17 1857

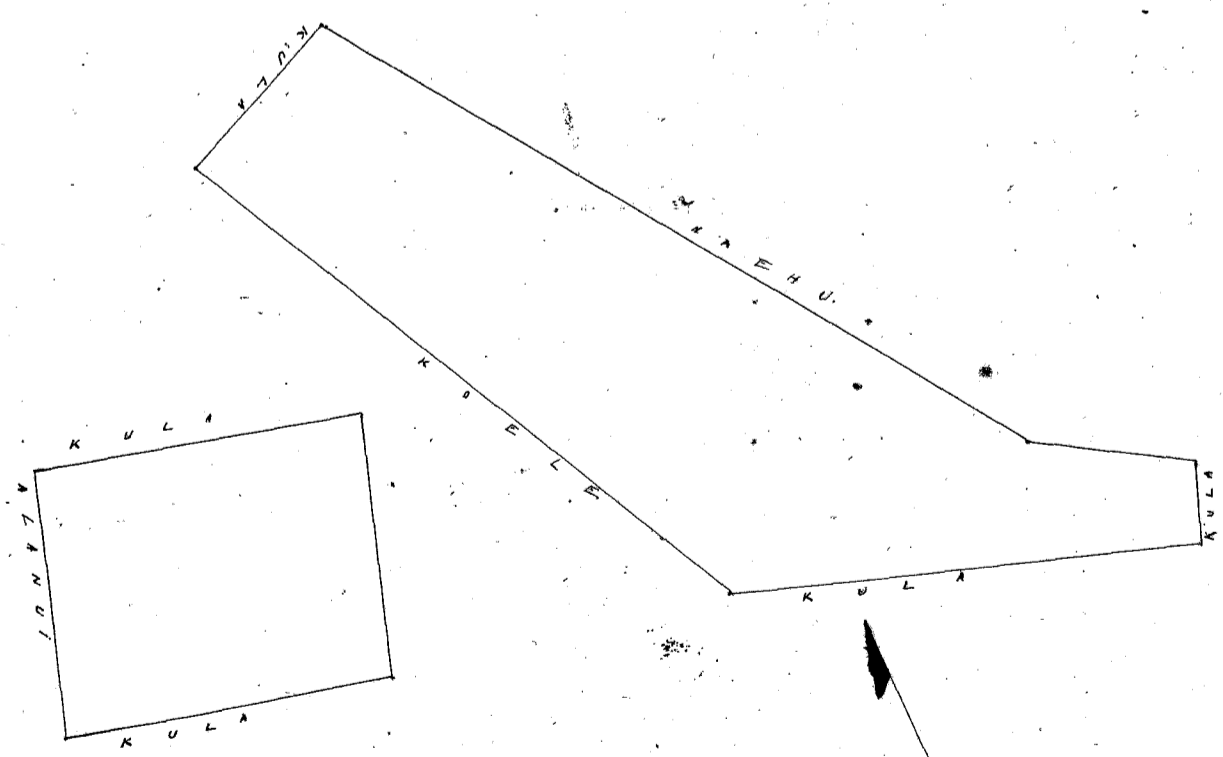
Hulu 8127. Keanu. Hei. 1857

Kelihawai. Haleka. Hawaii

Maloko o ka Ahupuaa o Kelihawai. Haleka. Hawaii.
 Ap. 1. 4 Loi. maloko o "Paa". Puni na Nohuna. E hoomaka ana, ma ke kahi Hei. Ko. o na Loi o "Kahu". alaila aku. A. 50° Ko. 9 Pautu. e pili ana i na Loi o "Kahu". alaila aku. A. 33° Ko. 4 3/4/100 Kaul. e pili ana i na Loi o "Kahu". alaila aku. He. 66° Ko. 1 Kaul. e pili ana i ke kula. alaila aku. He. 25° Hei. 3 1/2/100 Kaul. e pili ana i ke kula. alaila aku. He. 70° Hei. 2 3/4/100 Kaul. e pili ana i ke kula. alaila aku. A. 20° Hei. 42 Pautu. e pili ana i ke kula. a i kahi i hoomakai. e ili ana. 2 Kula 15 Perka

Ap. 2. Pahala, maloko o "Paa". Puni na Nohuna. E hoomaka ana ma ke kula. ma kahi laau kukui. kokoke i ka pali. alaila aku. He. 74° Hei. 17 1/2/100 Kaul. e pili ana i ke kula. alaila aku. He. 18° Ko. 14 1/2/100 Kaul. e pili ana i ke alana. Aupuni. alaila aku. A. 74° Ko. 17 1/2/100 Kaul. e pili ana i ke kula. alaila aku. A. 78° Hei. 14 1/2/100 Kaul. e pili ana i ke kula. a i kahi i hoomakai, e ili ana. 37 Perka.

Hawaii May 20/1857
W. H. Pease



1 Kaul. 1 Ah.

Uhu Pau Loo \$4.00

W. L. Lee
 Louisa
 G. M. Robertson
 J. H. Smith

J. Kekaulaha

Honolulu July 17 1857

Hulu 10.013. Mookuhali.

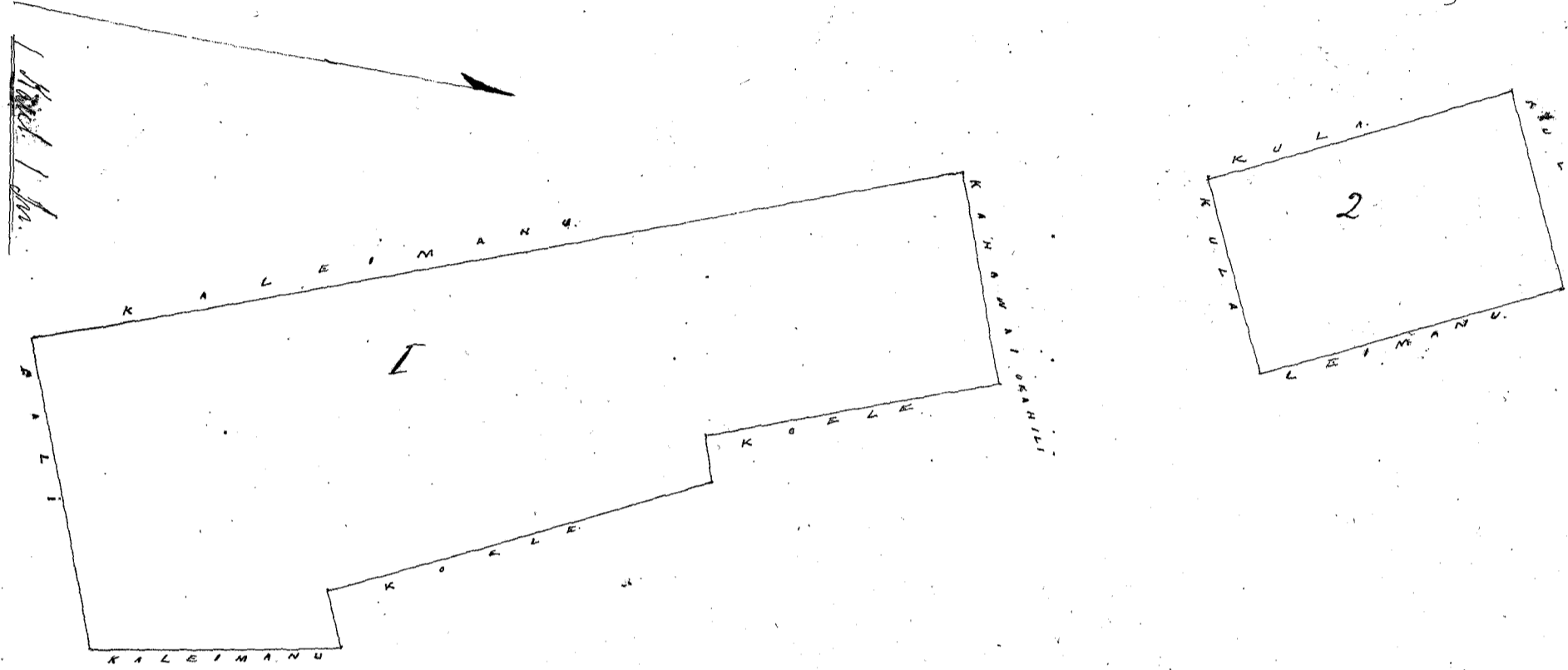
Kahili Koolau Hawaii.

Maloko o ka Ahupuaa o Kahili Koolau Hawaii.

Ap. 1. Aina Kato me kula maloko o ka iti o Hoopala. Puni na Moku. E hoomaka ana ma ke kahawai o Kahili, ma ka Loo o Keau. alaila aku He. 19 He. 6 Kaul. e pili ana i ma Loo o Kalumama alaila aku A. 78 He. 2 Kaul. e pili ana i ka pali, alaila aku A. 9 He. 16/100 Kaul. e pili ana i ma Loo o Kalumama, alaila aku He. 66 He. 38 Pauh. e pili ana i ka Loo o Kalumama, alaila aku A. 25 He. 2 5/100 Kaul. e pili ana i ka Loo o Kalumama, alaila aku He. 72 He. 30 Pauh. e pili ana i ke koohe, alaila aku A. 19 He. 19/100 Kaul. e pili ana i ke koohe, alaila aku He. 68 He. 138/100 Kaul. e pili ana i ke kahawai o Kahili, e iti ana. 1 Eka 1 Peka

Ap. 2. Pahale. Puni na Moku. E hoomaka ana ma ke kahi A. He. o ka pahale o Limanu, alaila aku He. 65 He. 139/100 Kaul. e pili ana i ke kula, alaila aku He. 25 He. 2 Kaul. e pili ana i ke kula, alaila aku A. 65 He. 139/100 Kaul. e pili ana i ke kula, alaila aku A. 25 He. 2 Kaul. e pili ana i ka pahale o Limanu, a i kahi i hoomakai, e iti ana 1 Peka.

Kahili May 20, 1851
W. H. Pease



Uku Pau Loa \$6.00

W. L. Lee
Lomesti
G. M. Robertson
J. H. Smith J. Kekaulahao

Honolulu Iulai 17, 1851

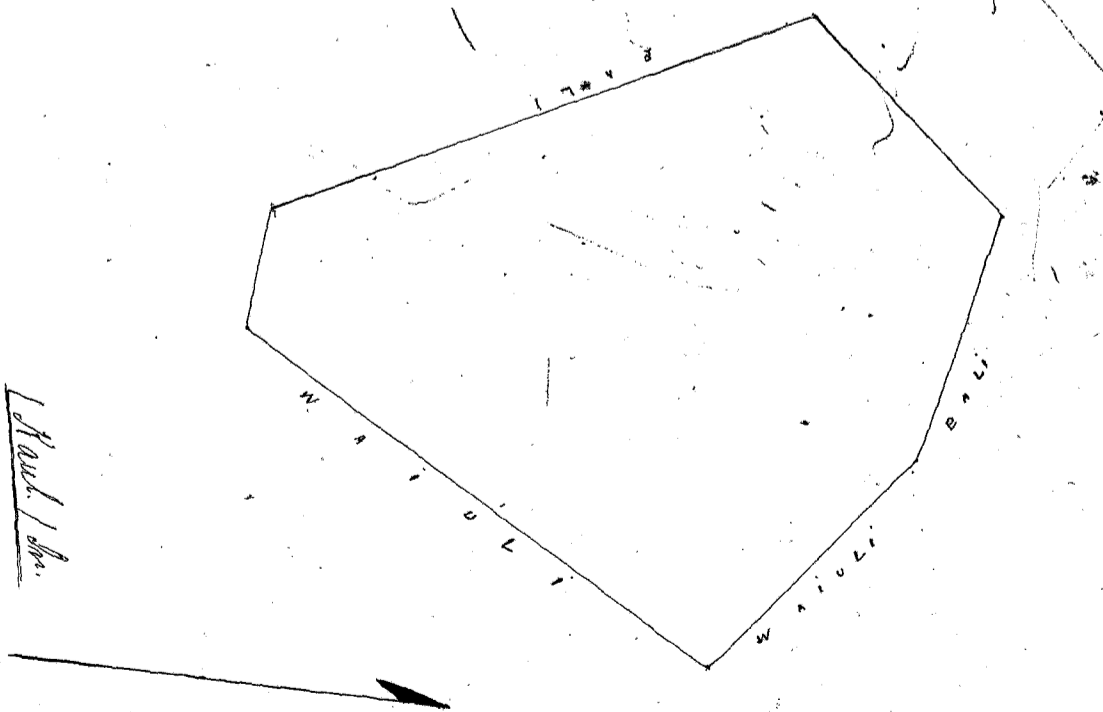
Hulu 10.333. Naaimano.

Kahili Koolau Hawaii.

Maloko o ka Ahupuaa o Kahili Koolau Hawaii.

Aina Kato me kula, maloko o ka iti o Kupe. Puni na Moku. E hoomaka ana ma kapa Hikiwa o ka kahawai o Kahili, kokehe i ke Ahupuaa o Kilauea, ma ka pali, alaila aku He. 24 He. 3 Kaul. e pili ana i ka pali o Kamaui, alaila aku He. 83 He. 65 Pauh. e pili ana i ka pali, alaila aku A. 36 He. 3 Kaul. e pili ana i ma Loo o Waiuli, alaila aku A. 58 He. 153/100 Kaul. e pili ana i ka pahale o Waiuli, alaila aku A. 76 He. 138/100 Kaul. e pili ana i ka kapa o ka kahawai o Kahili, alaila aku He. 48 He. 145/100 Kaul. e pili ana i ka kapa o ka kahawai o Kahili, a i kahi i hoomaka ai, e iti ana 3 Peka.

Kahili May 20, 1851
W. H. Pease



Uku Pau Loa \$4.00

W. L. Lee
Lomesti
G. M. Robertson
J. H. Smith J. Kekaulahao

Honolulu Iulai 17, 1851

Helu 9285. Beki. Kekaululu

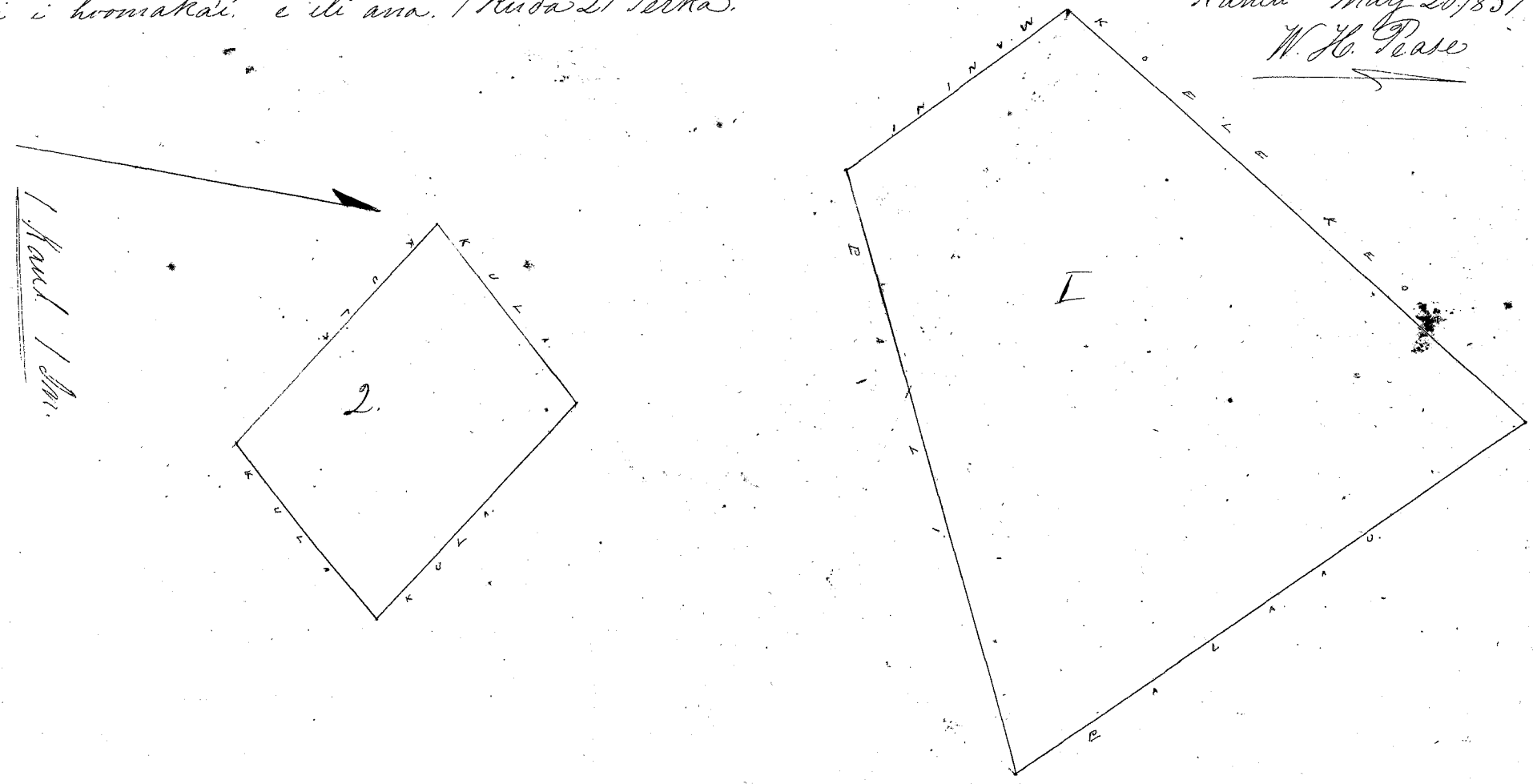
Keliihawai. Kalilea. Hawaii

Maloko o ka Ahupuaa o Keliihawai. Kalilea. Hawaii.

Ap. 1. Aina Kato. Penii na Mokuna. E hoomaka ana ma ke kiki. A. No. o ka Loi o Palalau. alaila aku. He 44^o Hei. 4 Kaul. e pili ana i ka Loi o Palalau. alaila aku. He 64^o No. 4^o 100 Kaul. e pili ana i ka pali. alaila aku. A. 45^o No. 100/100 Kaul. e pili ana i ka Loi o Manini. alaila aku. A. 33^o Hei. 4 Kaul. e pili ana i ke kolu. me ka Loi o Keeki. a i kahi i hoomakai, e ili ana. 1 Oka. 19 Perka.

Ap. 2. Pahale. Penii na Mokuna. E hoomaka ana ma ke kula. ma kahi pahu laau. koke i ka alani alaila aku. He 57^o Hei. 100/100 Kaul. e pili ana i ke kula. alaila aku. A. 41^o Hei. 100/100 Kaul. e pili ana i ke kula. alaila aku. A. 57^o No. 100/100 Kaul. e pili ana i ke kula. alaila aku. He 41^o No. 100/100 Kaul. e pili ana i ke kula. a i kahi i hoomakai. e ili ana. 1 Kuda 21 Perka.

Hahili May 20/85
W. H. Pease



Uku Pau Loo \$6.00

W. L. Lee
Loaudi
G. M. Robertson
J. H. Smith
J. Kekaulahas

Honolulu Iulai 17 18513.

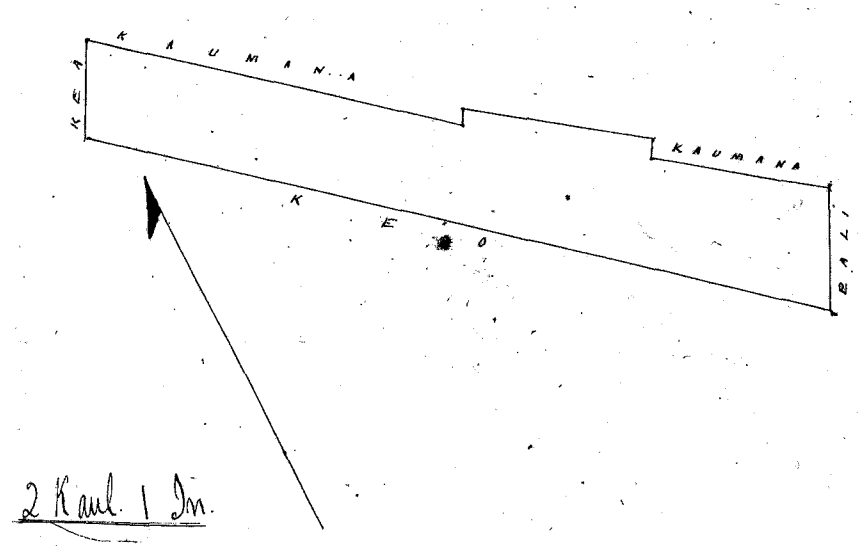
Helu 10.075. Mahina.

Keliihawai. Kalilea. Hawaii.

Aina Kato, maloko o ka ili o "Auwaluna" Ahupuaa o Keliihawai Kalilea. Hawaii.

Penii na Mokuna. E hoomaka ana ma ke kiki Hei. No. o na Loi o Kaumana alaila aku. He 25^o No. 1 Kaul. e pili ana i ka Loi o Keo. alaila aku. He 50^o Hei. 8 Kaul. e pili ana i ka Loi o Keo. alaila aku. A. 25^o Hei. 140/100 Kaul. e pili ana i ka pali o Puupua. alaila aku. A. 55^o No. 100/100 Kaul. e pili ana i na Loi o Kaumana. alaila aku. A. 30^o Hei. 17 Pauh. alaila aku. A. 55^o No. 2 Kaul. e pili ana i na Loi o Kaumana. alaila aku. A. 30^o Hei. 17 Pauh. alaila aku. A. 50^o No. 4 Kaul. e pili ana i na Loi o Kaumana, a i kahi i hoomakai, e ili ana. 3 Kuda 30 Perka.

Hahili May 20/85
W. H. Pease



Uku Pau Loo \$4.00

W. L. Lee
Loaudi
G. M. Robertson
J. H. Smith
J. Kekaulahas

Honolulu Iulai 17 18513.

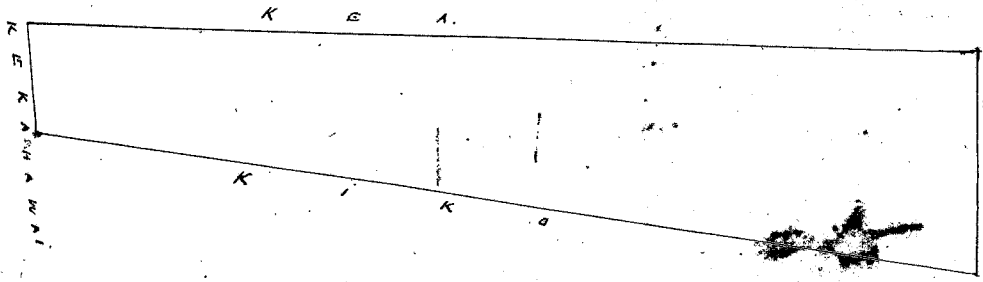
Helu 9262. Kurikimahi

Kelihirai. Halelea. Kauai.

Ahina Loi. maloko o ka ili o "Kauuolalo" ke Ahupuaa, Kelihirai Halelea. Kauai. Puni na Mokuna. E hoimaka ana ma ke kihi He. Hei. o na Loi o Kea. alaila aku. $A. 65^{\circ} No. 5$ Kaul. e pili i na Loi o Kea. alaila aku. $No. 16^{\circ} No. 60$ Pautu. e pili ana i ke kahawai, Kelihirai alaila aku. $He. 58^{\circ} He. 5$ Kaul. e pili ana i na Loi o Kiko. alaila aku. $A. 22^{\circ} He. 120/100$ Kaul. e pili ana i ka Loi o Kea. a i kahi i hoimakai. e ili ana. 1 Kuda 32 Peka.

Hahili May 20/1851.

W. H. Pease



1 Kaul. 1 In.

Uhu Pau Loa

\$4.00

W. L. Lee

Loane Li

G. M. Robertson

J. H. Smith

J. Kekaulahao

Honolulu Iulai 17 1851

Helu 10072. Maimii

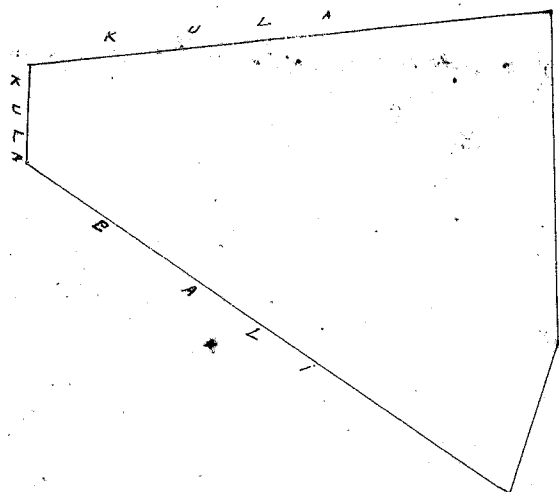
Kelihirai Halelea. Kauai.

Ahina Kalo one Kula. maloko o ka Ahupuaa. o Kelihirai. Halelea. Kauai.

Puni na Mokuna. E hoimaka ana. ma kahi laau Ohia. ai. ma ka pali o Kawapuka alaila aku. $A. 16^{\circ} No. 15/100$ Kaul. e pili ana i ke kula. alaila aku. $A. 33^{\circ} No. 35/100$ Kaul. e pili ana i ke kula. alaila aku. $He. 50^{\circ} No. 55/100$ Kaul. e pili ana i ke kula. alaila aku. $He. 33^{\circ} He. 1$ Kaul. e pili ana i ke kula alaila aku. $He. 89^{\circ} He. 69/100$ Kaul. e pili ana i ka pali o "Kaholi." a i kahi i hoimakai. e ili ana. 1 Kuda 2 Kuda 31 Peka

Hahili May 20. 1851.

W. H. Pease



2 Kaul. 1 In.

Uhu Pau Loa

\$5.00

W. L. Lee

Loane Li

G. M. Robertson

J. H. Smith

J. Kekaulahao

Honolulu Iulai 17 1851

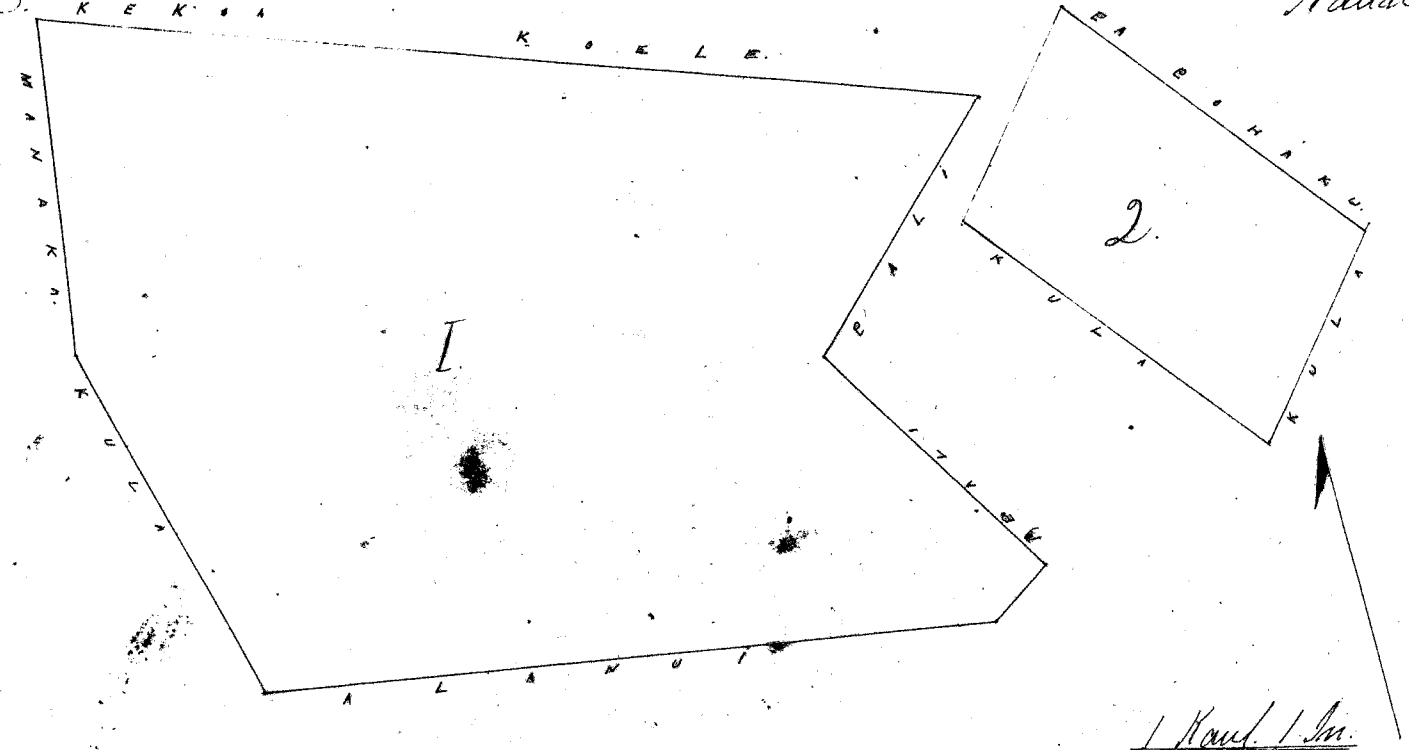
Helu 10647. Pupu

Kelihirai Halelea. Kauai.

Maloko o ka Ahupuaa. Kelihirai. Halelea. Kauai.

Ah. 1. Umu Loi. maloko o "Kaihu." Puni na Mokuna. E hoimaka ana. ma ka alani. kopeka i ka pali Onioni. alaila aku. $A. 80^{\circ} No. 39/100$ Kaul. e pili ana i ka alani. alaila aku. $A. 13^{\circ} No. 29/100$ Kaul. e pili ana i ke kula. alaila aku. $A. 8^{\circ} He. 190/100$ Kaul. e pili ana i na Loi. Manaka. alaila aku. $He. 69^{\circ} He. 5$ Kaul. e pili ana i na Loi o Keko. ma kahi kiela. alaila aku. $He. 46^{\circ} No. 160/100$ Kaul. e pili ana i ka pali alaila aku. $He. 30^{\circ} He. 160/100$ Kaul. e pili ana i ka pali Onioni. alaila aku. $He. 58^{\circ} No. 40$ Pautu. e pili ana i ke kula. a i kahi i hoimakai e ili ana. 1 Kuda 1 Kuda 2 Peka.

Ap. 2. Pahale. Puni na Mokuna. E hoomaka ana, ma ke kula, ma ka pa pohaku, alaia aku.
 Ho. 40 Ho. 124/100 Kaul. e pili ana i ke kula, alaia aku. Ho. 38 Ho. 2 Kaul. e pili ana i ke kula, alaia, aku.
 A. 40 Ho. 124/100 Kaul. e pili ana i ke kula, alaia aku. A. 38 Ho. 2 Kaul. e pili ana i ka pa pohaku, a i kahi i hooma
 a ai, e ili ana. 1 Kula. KEK...
 Hawaii May 20. 1851.
 W. H. Pease



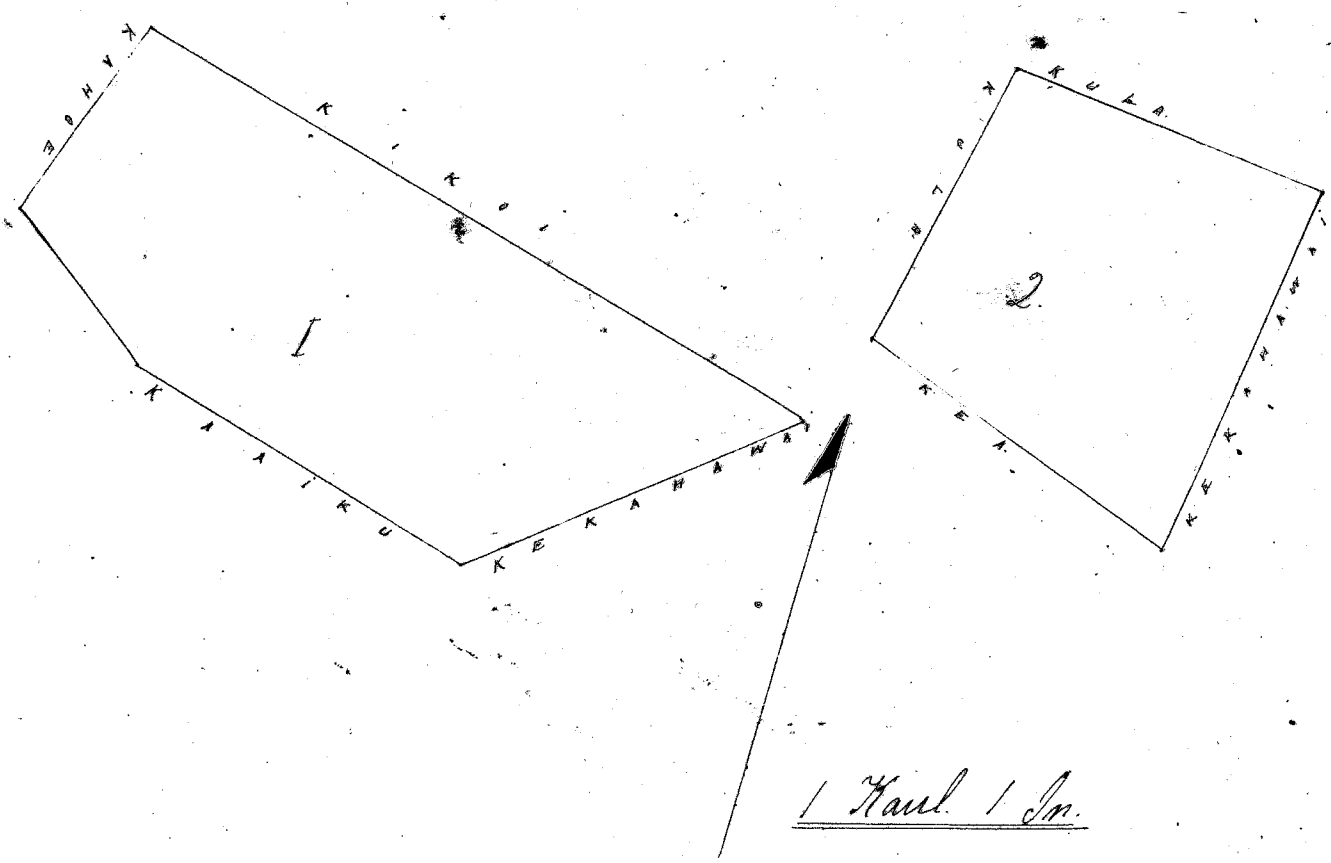
Uku Pau Loo \$7.00
 W. L. Lee
 Loomali
 G. M. Robertson
 J. H. Smith

Honolulu July 17. 1851.
 Hele 11030 Pila. I. Kekaulahas
 Kelihiwai, Kaitia Hawaii.

Malohe, ka Ahupuaa o Kelihiwai, Kaitia, Hawaii.

Ap. 1. Ahahi Loi. - "Huakau" ka inoa, Puni na Mokuna. E hoomaka ana, ma ke kahawai o Kaho
 ma ke kahi. Ho. Ho. o ma Loi o Kaho, alaia aku. Ho. 57 Ho. 4 Kaul. e pili ana i ma Loi o Kaho, alaia aku. Ho. 50 Ho.
 2 Kaul. e pili ana i ke kahawai, alaia aku. A. 75 Ho. 2 Kaul. e pili ana i ma Loi o Kaho, alaia aku. A. 54 Ho.
 1 Kaul. e pili ana i ka Loi o Kaho, alaia aku. A. 18 Ho. 124/100 Kaul. e pili ana i ka Loi o Kaho, a i kahi
 i hoomaka ai, e ili ana. 2 Kula. 7 Perka.

Ap. 2. Pahale. malohe o "Paa". Puni na Mokuna. E hoomaka ana, ma ka pahu laau, ma ka palena
 A, o ka pahale o Koa, alaia aku. Ho. 38 Ho. 124/100 Kaul. e pili ana i ka pahale o Koa, alaia aku. A. 70 Ho. 209/100 Kaul.
 e pili ana i ke kahawai, alaia aku. A. 34 Ho. 124/100 Kaul. e pili ana i ke kula, alaia aku. Ho. 11 Ho. 145/100 Kaul.
 e pili ana i ke kula, a i kahi i hoomaka ai, e pili ana. 1 Kula. 13 Perka
 Hawaii May 20. 1851.
 W. H. Pease



Uku Pau Loo \$4.00
 W. L. Lee
 Loomali
 G. M. Robertson
 J. H. Smith
 I. Kekaulahas

Honolulu July 17. 1851.

2.7
 1.13
 3.20

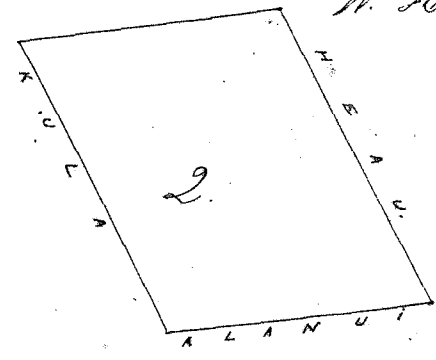
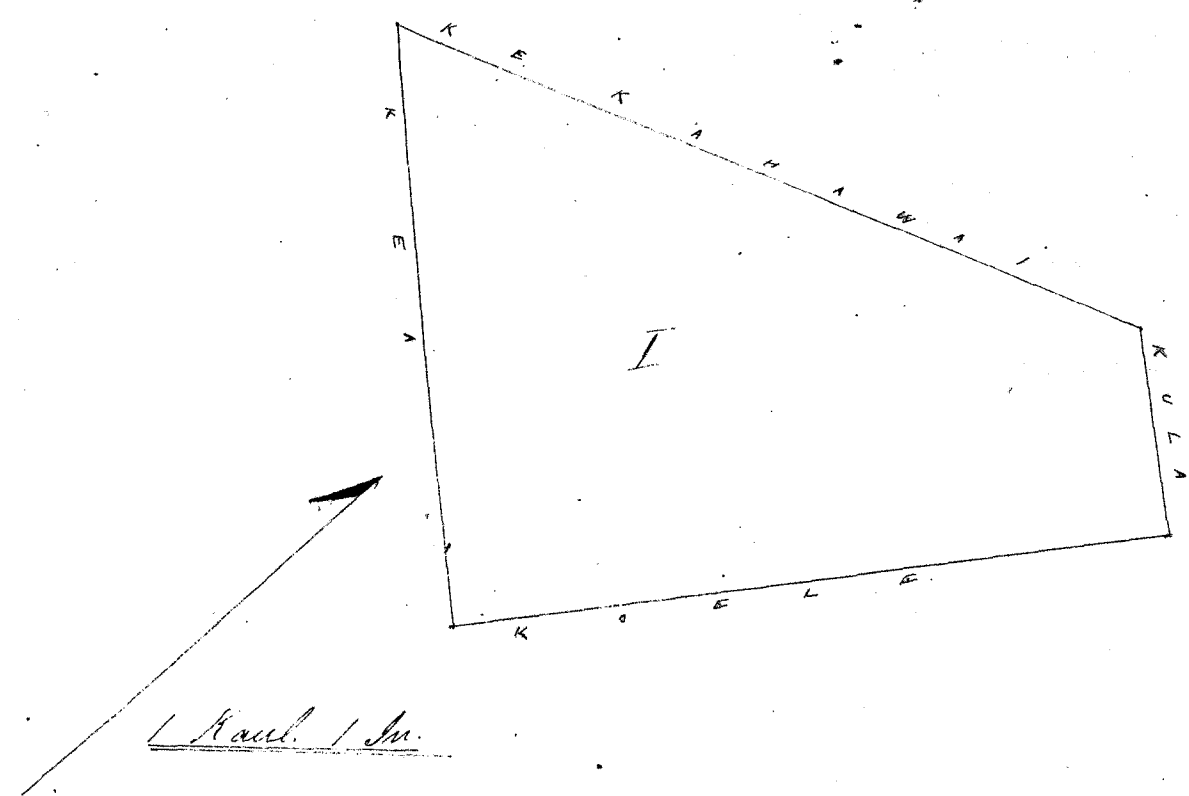
Hulu 909. ¹⁴⁰ Kama. Kelihiwai. Halela. Kauai.

Makaha i ka Ahupuaa o Kelihiwai. Halela. Kauai.

Ap. 1. Aloha Loi, makaha o "Halawaia" Puni na Moku. E hoouaka ana ma ke kahawai o Kelihiwai ma kahi pahu laau alaila aku. He 55° Hei. 140/100 Kaul. e pili ana i ke kula alaila aku. He 35° Hei. 355/100 Kaul. e pili ana i ke kula me ka Loi o Kaunama alaila aku. He 53° Hei. 320/100 Kaul. e pili ana i ma Loi o Hea alaila aku. He 64° Hei. 420/100 Kaul. e pili ana i ke kahawai o Kelihiwai a i kahi i hoouakahi, e ili ana 3 Kūda 12 Perka.

Ap. 2. Tahala makaha o "Paa" Puni na Moku. E hoouaka ana ma ka pahu laau ma ka alanui me i ke kahi Hei. Hei. o ka pahu o Hea alaila aku. He 74° Hei. 175/100 Kaul. e pili ana i ka pahu o Hea alaila aku. Hei. 36° Hei. 140/100 Kaul. e pili ana i ka pali alaila aku. Hei. 74° Hei. 175/100 Kaul. e pili ana i ke kula alaila aku. Hei. 36° Hei. 140 Kaul. e pili ana i ka alanui a i kahi i hoouakahi e ili ana 33 Perka.

Habibi May. 20/1857. W. H. Pease



Uka Pau Loa \$5.00
W. L. Lee
L. L. L. L.
G. M. Robertson
J. H. Smith
J. Kekaulaha

Honolulu. Hei. 12/1857.


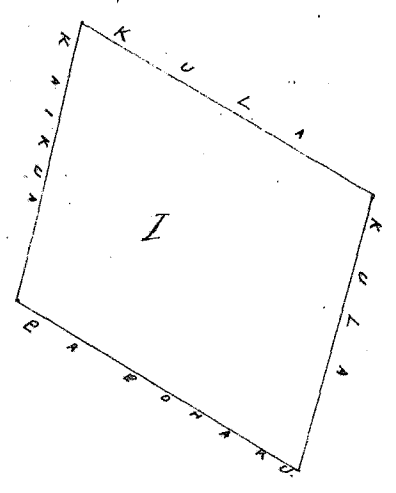
Hulu 10958. Kahakua. Kelihiwai. Halela. Kauai.

Makaha i ka Ahupuaa o Kelihiwai. Halela. Kauai.

Ap. 1. Aloha Loi, makaha o "Kaawelalo" Puni na Moku. E hoouaka ana ma ke kahi Hei. Hei. ma Loi o Mokuakama alaila aku. He 64° Hei. 620/100 Kaul. e pili ana i ma Loi. Hei. Hei. alaila aku. Hei. 15° Hei. 1 Kaul. e pili ana i ke kula alaila aku. Hei. 64° Hei. 625/100 Kaul. e pili ana i ma Loi o Hei. Hei. alaila aku. Hei. 25° Hei. 79 Pauk. e pili ana i ka pali a i kahi i hoouakahi e ili ana 2 Kūda 19 Perka.

Ap. 2. Tahala makaha o "Paa" Puni na Moku. E hoouaka ana ma kahi pa pahu ma ka fakale o Uehuaheua alaila aku. Hei. 38° Hei. 150/100 Kaul. e pili ana i ka pahu o Kaikuaheua alaila aku. Hei. 33° Hei. 175/100 Kaul. e pili ana i ke kula alaila aku. Hei. 38° Hei. 150/100 Kaul. e pili ana i ke kula alaila aku. Hei. 33° Hei. 175/100 Kaul. e pili ana i ka pa pahu a i kahi i hoouakahi e ili ana 1 Kūda.

Habibi May. 20/1857. W. H. Pease



1 Kaul. 1 In.

Uku Pau Loa \$5.00

W. L. Lee
Lauder
G. M. Robertson
J. H. Smith

J. Kekaulahas

Honolulu Julai 17, 1851

Hele 9067 Heo

Kahili Koolau Hawaii

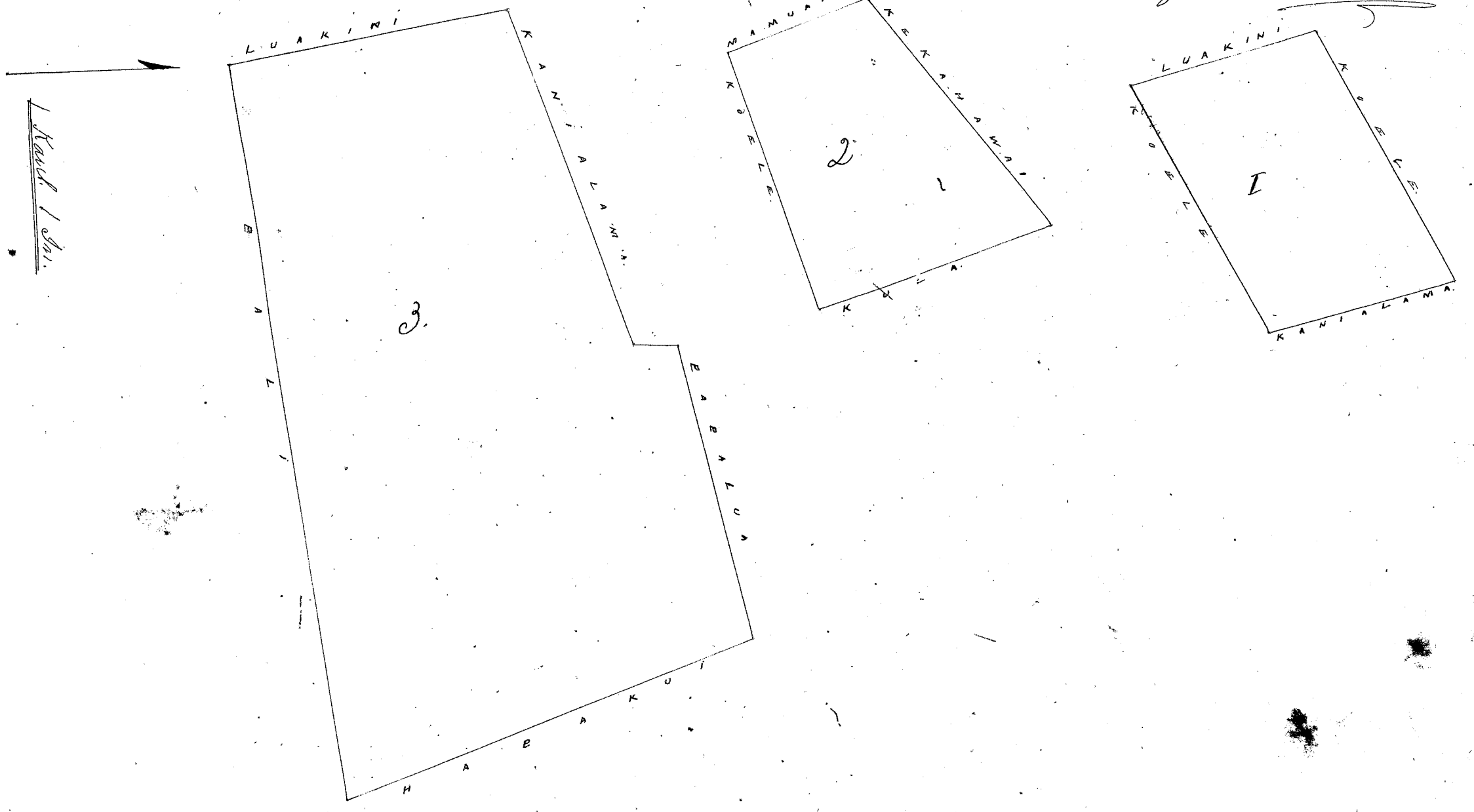
Maloko o ka Ahupuaa o Kahili Koolau Hawaii.

Ap. 1. Akahi Loi maloko o ka ili o "Ulehulehu". Peni na Mokuua. O hoomaka ana, ma kahi koele, ma kahi
He. No. me ma Loi o Luakini, alaila aku. A. 64° He. 2 3/4/100 Kaul. e pili ana i ke koele. alaila aku. He. 12° He. 1 5/8/100 Kaul. e pili
ana i ka Loi o Kaniialama, alaila aku. He. 64° He. 2 3/4/100 Kaul. e pili ana i ke koele. alaila aku. A. 12° He. 1 5/8/100 Kaul.
e pili ana i na Loi o Luakini, a i kahi i hoomaka ai, e ili ana. 1 Kuda 15 Perka.

Ap. 2. Akahi Loi maloko o "Ulehulehu", Peni na Mokuua. O hoomaka ana, ma kahi kahi He. He. o
Mannakalono, alaila aku. A. 17° He. 2 Kaul. e pili ana i ke koele. alaila aku. A. 17° He. 2 Kaul. e pili ana i ke koele.
alaila aku. He. 52 1/2° He. 2 Kaul. e pili ana i ke kahawai, o Kahili, alaila aku He. 17° He. 1 2/3/100 Kaul. e pili ana i
na Loi o Mannakalono, a i kahi i hoomaka ai, e ili ana. 1 Kuda 16 Perka.

Ap. 3. Aina Loi. Peni na Mokuua, O hoomaka ana ma ka pali o Kanaaili, ka inoa, ma kahi paha
maui, alaila aku. A. 8° He. 2 2/5/100 Kaul. e pili ana i ke kua me na Loi o Luakini, alaila aku. A. 71° He. 2 1/2 Kaul. e pili ana
i na Loi o Kaniialama, alaila aku. A. 5° He. 3/5 Paka, e pili ana i na Loi o Kaniialama, alaila aku. A. 48° He. 2 4/100
Kaul. e pili ana i na Loi o Papahua, alaila aku. He. 19° He. 3 5/4/100 Kaul. e pili ana i na Loi o Kapakui, alaila aku
He. 83 1/2° He. 6 Kaul. e pili ana i ka pali, a i kahi i hoomaka ai, e ili ana. 1 Eka 2 Kuda 27 Perka,

Kahili May 20, 1851. W. H. Pease



1.15
1.16
1.2.27
2.1.18

Uku Pau Loa \$7.00

W. L. Lee
Lauder
G. M. Robertson
J. H. Smith

J. Kekaulahas

Honolulu Julai 17, 1851

Hele 9281 Heo


Keliiwai, Waialea Hawaii

Aha Loi maloko o "Kaauwalo" Ahupuaa o Keliiwai, Waialea Hawaii.

Peni na Mokuua. O hoomaka ana ma kahi kahi A. He. o na Loi o Mahakua, alaila aku. He. 64° He. 5 5/8/100
Kaul. e pili ana i na Loi o Mahakua, alaila aku. A. 25° He. 1 2/3/100 Kaul. e pili ana i ke koele. alaila aku
A. 66° He. 5 6/3/100 Kaul. e pili ana i na Loi o Makuakana, alaila aku. He. 10° He. 1 Kaul. e pili ana i ke koele
a i kahi i hoomaka ai, e ili ana. 2 Kuda 16 Perka.

Kahili May 20, 1851.

W. H. Pease



1 Kaul 1 In

Uku Pau Loo \$4.00
 W. L. Lee
 Lronedi
 G. M. Robertson
 J. H. Smith J. Kekaulaha

Honolulu Iulai 17 1851

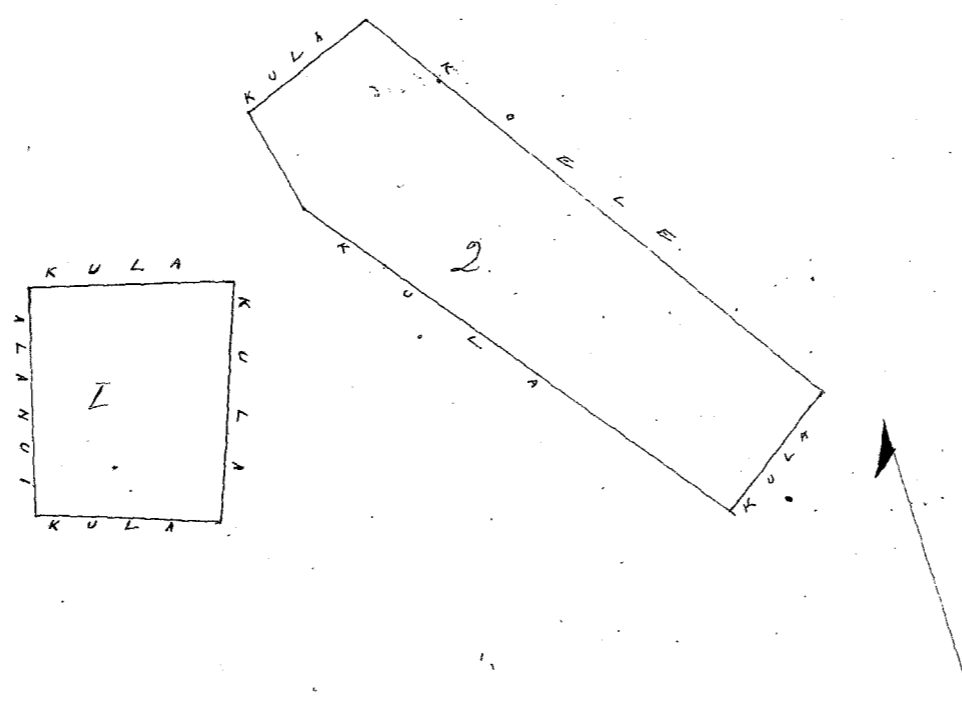
Helu 6313 Honolulu Pitaa Koolau Hawaii

Maloko o ka Ahupuaa o Pitaa Koolau Hawaii.

Ap. 1. Pahala maloko o ka ili o Kauhakaka, Puni na Mokuna. E hoomaka ana ma kahi pa laau, ma ka alanui makai, alaila aku He. 16° No. 1¹/₁₀₀ Kaul. e pili ana i ka alanui, alaila aku He. 70° He. 95 Paut. e pili ana i ke kula, alaila aku A. 25° He. 124¹/₁₀₀ Kaul. e pili ana i ke kula, alaila aku A. 74° No. 1⁵/₁₀₀ Kaul. e pili ana i ke kula, a i kahi i hoomaka ai, e ili ana, 19 Peka.

Ap. 2. Aina Halo maloko o ka ili o "Kashia" Puni na Mokuna. E hoomaka ana ma ke kahawai o Piliawoo, ma kahi pohaku, alaila aku He. 55° No. 80 Paut. e pili ana i ke kula, alaila aku A. 36° No. 27¹/₁₀₀ Kaul. e pili ana i ke kula, alaila aku A. 12° No. 60 Paut. e pili ana i ke kula, alaila aku A. 70° He. 80 Paut. e pili ana i ke kula, alaila aku He. 33° He. 3¹/₁₀₀ Kaul. e pili ana ma ke kula, a i kahi i hoomaka ai, e ili ana, 1 Kuda 6 Peka.

Hawaii May 20 1851
 W. H. Pease



1 Kaul 1 In

Uku Pau Loo \$4.00
 W. L. Lee
 Lronedi
 G. M. Robertson
 J. H. Smith J. Kekaulaha

Honolulu Iulai 17 1851

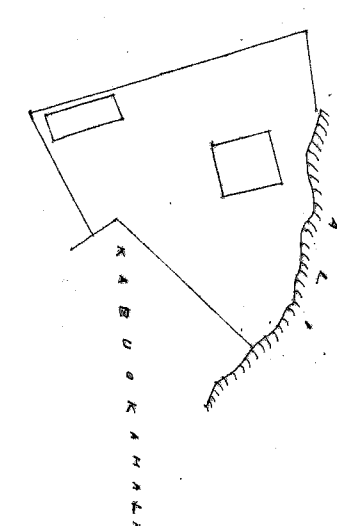
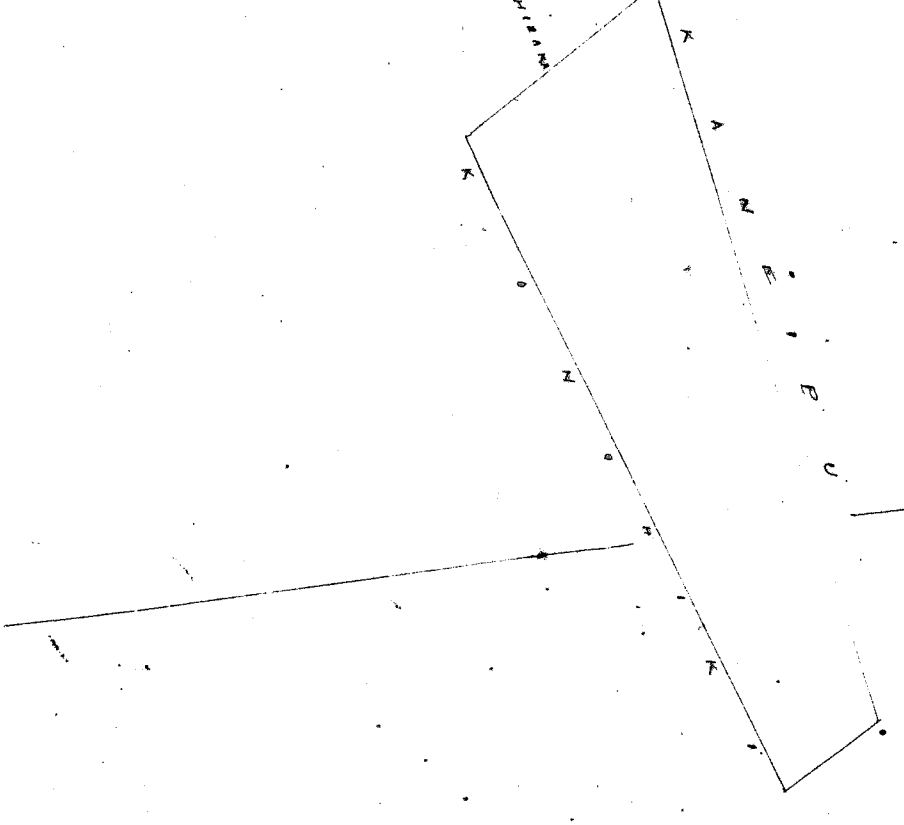

Helu 4272 Koi Laila Koolau Oahu

Ap. 1. 5 Loi Halo. E hoomaka ana ma ke kahi Akau, a e holo ana, He. 81¹/₂ No. 410 faukua, e pili ana i ke Kameipu, alaila He. 32° He. 122 faukua, e pili ana i ke Puhapaka A. 75° He. 385 faukua, e pili ana i ke Koushiki, A. 28° No. 62 faukua, e pili ana i ke Kamakamui, a hiki i kahi i hoomaka ai, 0³/₁₀₀ Eka.

Ap. 2. Aina Kula. E hoomaka ana ma ke kahi Akau, a e holo ana He. 77° He. 660 faukua, alaila He. 51° No. 440 faukua, alaila A. 60 No. 420 faukua, alaila A. 11° He. 200 faukua, e pili ana i ke Koushiki, aia: 1⁵³/₁₀₀₀ Eka.

Ap. 3. Pahala. E hoomaka ana ma ke Pali, a e holo ana, No. 43 faukua, alaila He. 10° He. 153 faukua, alaila A. 71° He. 70 faukua, e pili ana i ke Koushiki, alaila A. 38° No. 10 faukua, alaila A. 48° He. 100 faukua, e pili ana i ke Puhakala, alaila e pili ana i ka pali, a hiki i kahi i hoomaka ai, 15¹/₁₀₀ Eka

A. F. Turner.
 Lina Ana Aina.



Ulu Pau Loo \$6.00

W. Lee
 L. Smith
 G. M. Robertson
 J. Kaulahau
 J. H. Smith

Honolulu July 17 1851.

No. 4298 Kaulahau

Laii Koolauwai. Oahu.

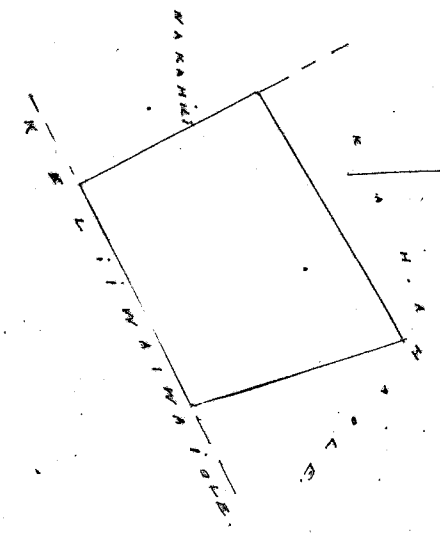
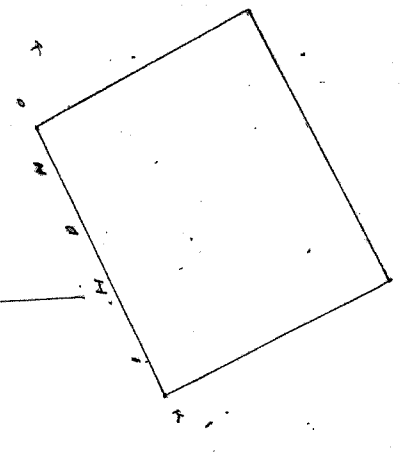
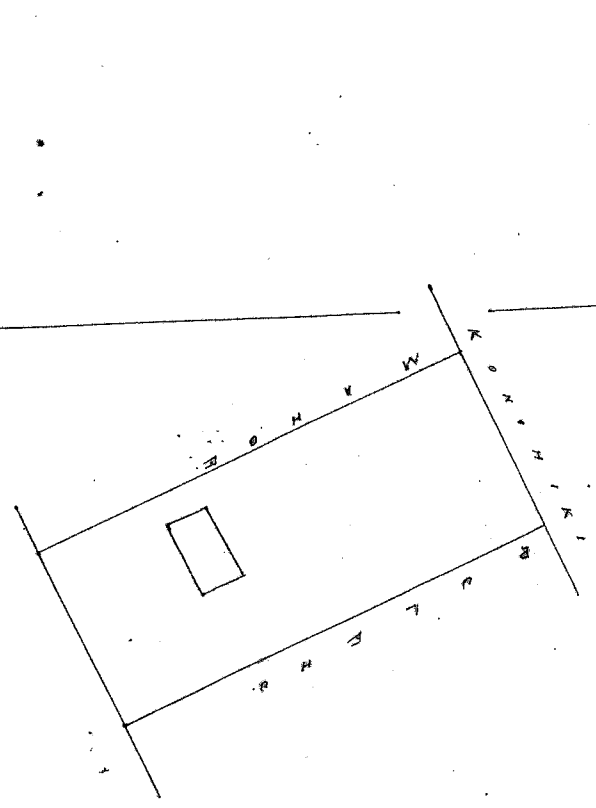
Ap. 1. 1 Ahi Kato. E hoomaka ana ma ke kahi Akau. a e koto ana. Ho. 66° Ho. 150 fanku. e pili ana i ke Kahaole. alaila. Ho. 24 1/2° Ho. 105 fanku. e pili ana i ke Makahiki. alaila. Ho. 66° Ho. 130 fanku. e pili ana i ke Keli. waiwai. alaila. Ho. 25° Ho. 120 fanku. e pili ana i ke Kahaole. a hiki i kahi i hoomakai. 1500 Cka.

Ap. 2. E hoomaka ana ke kahi Akau. Ho. 66° Ho. 160 fanku. Ho. 26° Ho. 130 fanku. i pumia i ke ke Kowhiki. ana. Ho. 66 1/2° Ho. 156 fanku. Ho. 24° Ho. 133 fanku. a hiki i kahi i hoomakai. 15 Cka.

Ap. 3. Pahale. E hoomaka ana ke kahi Akau. Ho. 67° Ho. 100 fanku. e pili ana i ke ke Kowhiki. alaila. Ho. 23° Ho. 250 fanku. e pili ana i ke Mahoe. alaila. Ho. 67° Ho. 100 fanku. e pili ana i ke ke Kowhiki. alaila. Ho. 23° Ho. 250 fanku. e pili ana i ke Pulehu. a hiki i kahi i hoomakai. 14 Cka.

A. F. Turner
 Luma Ana Ana

15
 20
 25
 60



Ulu Pau Loo \$4.00

W. Lee
 L. Smith
 J. H. Smith
 J. Kaulahau
 G. M. Robertson

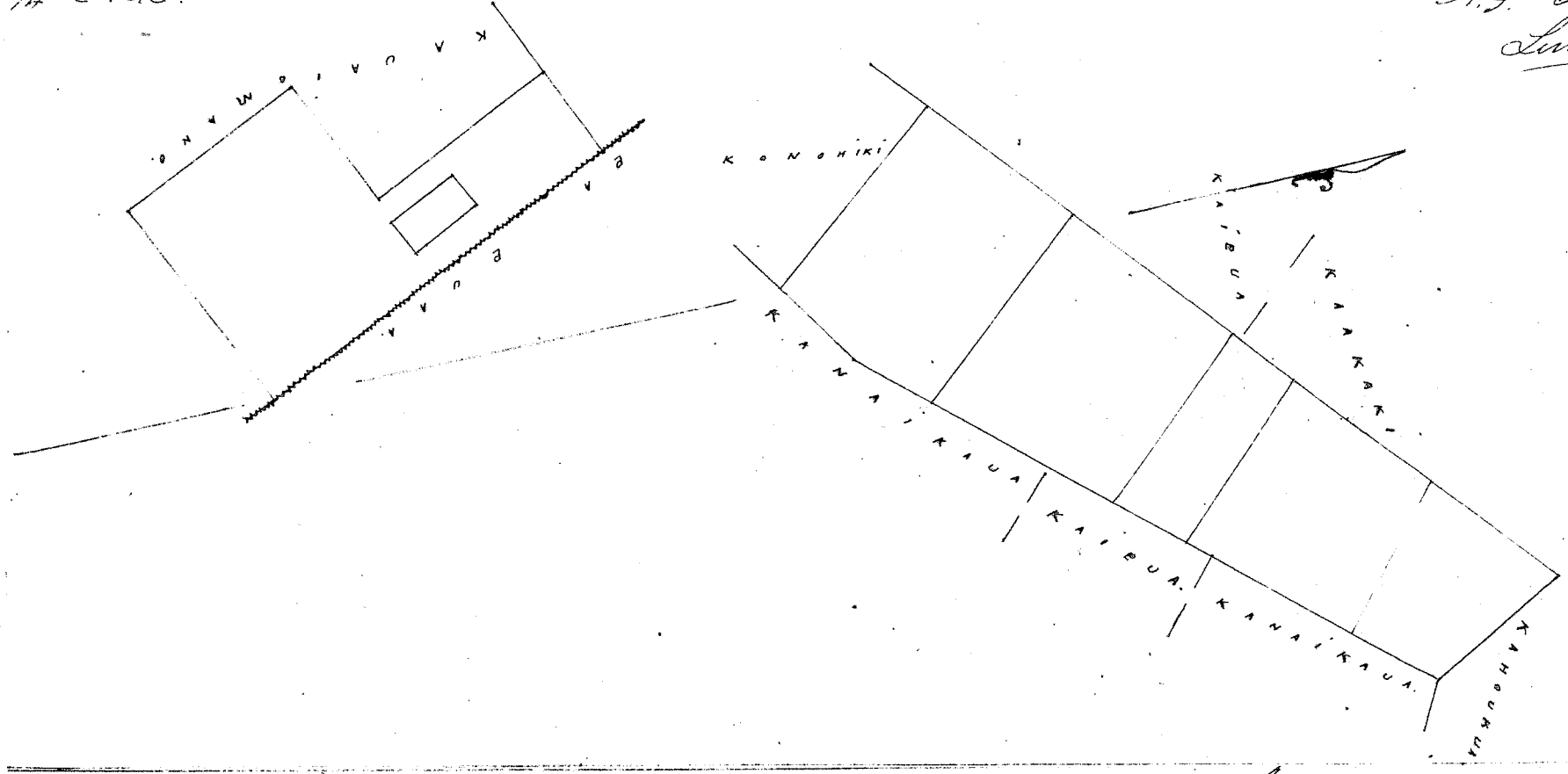
Honolulu July 25 1851.

Hulu 3696. Mahiwalu. S

Laii. Koolauloa. Oahu.

Ap. 1. 5 Li Kato. Chomaka ana ma ke kahi Akau. a e holo ana. Ho. 32° Ho. 93 faukua. e fili ana i ke Kauhaua. alaila Ho. 43° Ho. 40 faukua. e fili ana i ke Kauhaua. Ho. 57° Ho. 60 faukua. e fili ana $\frac{54}{100}$ Eka.
 Ap. 2. Pahale. Chomaka ana ma ke kahi Akau. a e holo ana. Ho. 25° Ho. 250 faukua. e fili ana i ha pa fuaa. alaila Ho. 75° Ho. 140 faukua. e fili ana i ke Kauhaua. alaila A. 25° Ho. 125 faukua. e fili ana i ke Kauhaua. alaila A. 75° Ho. 90 faukua. e fili ana i ke Kauhaua. alaila A. 25° Ho. 125 faukua. e fili ana i ke Kauhaua. alaila A. 75° Ho. 60 faukua. e fili ana i ke Kauhaua. a hiki i kahi i hoomakai. $\frac{1}{4}$ Eka.

A. F. Turner.
Luna Ana Ana



Ulu Pau Lau. 14.00
 W. Bee
 L. M. di
 G. M. Robertson
 J. K. Kaulahao
 J. H. Smith

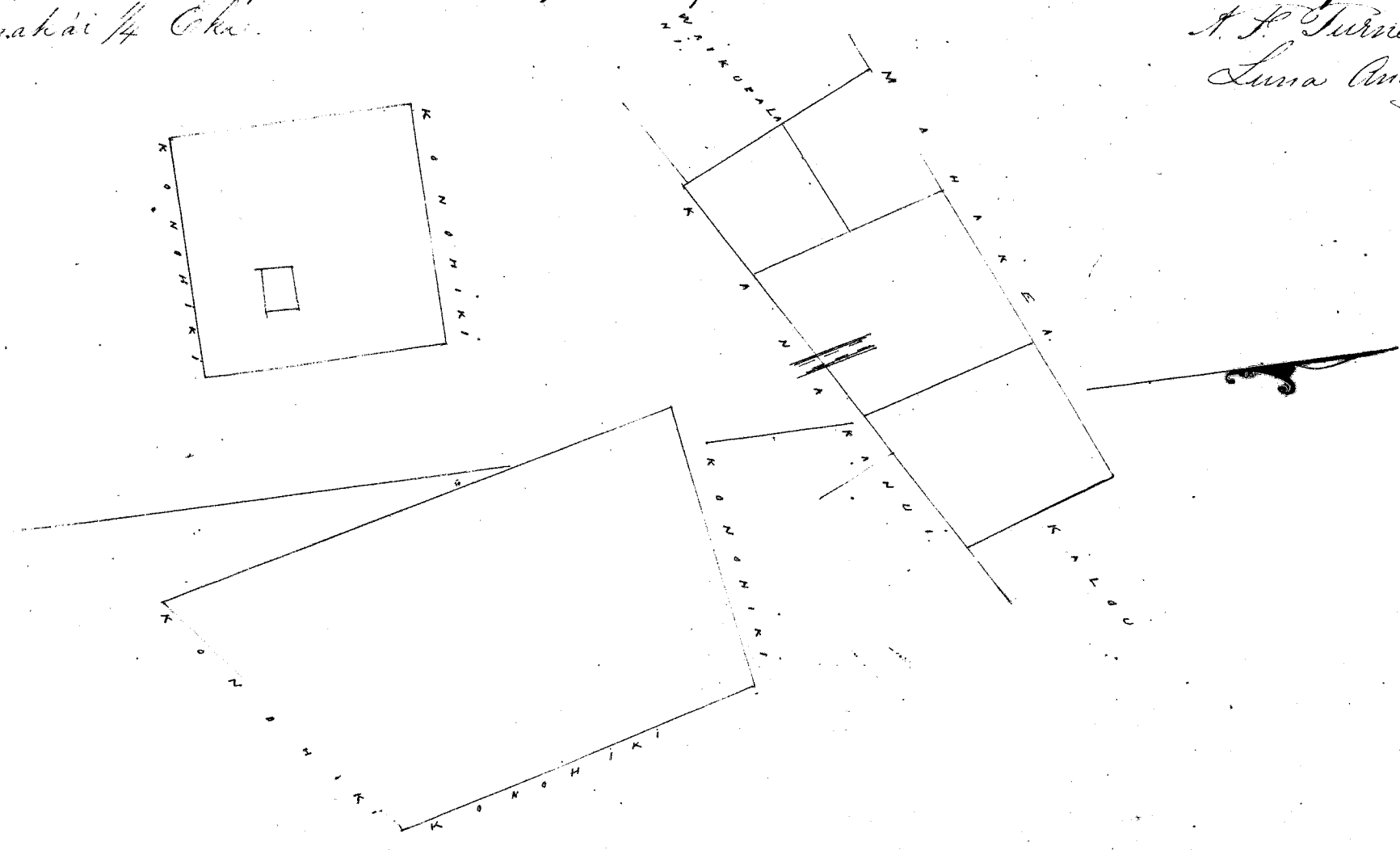
Honolulu. Iuli 23. 1851.

Hulu 4333. Kahoikua. S

Laii. Koolauloa. Oahu.

Ap. 1. 5 Li Kato. Chomaka ana ma ke kahi Akau. a e holo ana. Ho. 18° Ho. 105 faukua. e fili ana i ke Kato. alaila Ho. 60° Ho. 302 faukua. e fili ana i ke Kauhaua. alaila A. 24° Ho. 146 faukua. e fili ana i ke Waikupalame. alaila A. 68° Ho. 310 faukua. e fili ana i ke Mahakoa. a hiki i kahi i hoomakai. $\frac{38}{100}$ Eka.
 Ap. 2. Kula. Chomaka ana ma ke kahi Hema. a e holo ana. Akau. A. 13° Ho. 350 faukua. e fili ana i ke ke Kauhaua. alaila A. 82° Ho. 190 faukua. e fili ana i ke ke Kauhaua. alaila Ho. 15° Ho. 250 faukua. e fili ana i ke ke Kauhaua. alaila Ho. 52° Ho. 217 faukua. e fili ana i ke ke Kauhaua. a hiki i kahi i hoomakai. $\frac{58}{100}$ Eka.
 Ap. 3. Pahale. Chomaka ana ma ke kahi Akau. Ho. 13° Ho. 158 faukua. Ho. 158 faukua. Ho. 158 faukua. Akau. 158 faukua. e fili ana i ke ke Kauhaua. Ho. 13° Ho. 158 faukua. a hiki i kahi i hoomakai. $\frac{1}{4}$ Eka.

A. F. Turner.
Luna Ana Ana



Uku Pau Loa \$6.00

Whee
Lundi
G M Robertson
J H Smith
J Kekaulahas

Honolulu July 25 1853

Helu 3936 Nakahili 58618

Laii Koolauloa Oahu

Ap. 1. Loi Kato. Chomaka ana ma ke kahi Akau. a e holo ana. Ho. 31° Ho. 200 pautu. e pili ana i ko Kaulaewa. alaila. Ho. 62° Ho. 190 pautu. e pili ana i ko Kekui. alaila. A. 32° Ho. 170 pautu. e pili ana i ko Nonohiki. alaila. A. 53° Ho. 202 pautu. e pili ana i ka Auwai. a hiki i kahi i hoomakai. 34/100 Eka.

Ap. 2. 1. Loi Kato. Chomaka ana ma ke kahi Akau. a e holo ana. Ho. Ho. 150 pautu. e pili ana i ko Kaulaewa. alaila. Ho. 33° Ho. 100 pautu. e pili ana i ko Keliwaiaiaok, alaila. A. 62° Ho. 127 pautu. e pili ana i ko Kuku, alaila. A. 23° Ho. 100 pautu. e pili ana i ko Poivahi. a hiki i kahi i hoomakai. 14/100 Eka.

Ap. 3. 1. Loi Chomaka ana ma ke kahi Akau. holo. Ho. 27° Ho. 100 pautu. e pili ana i ko Hano. A. Ho. 56 pautu. e pili ana i ko Papeka. A. 32° Ho. 112 pautu. e pili ana i ko Moanauli. Ho. 58° Ho. 67 pautu. e pili ana i ko Elemakule. 7/100 Eka.

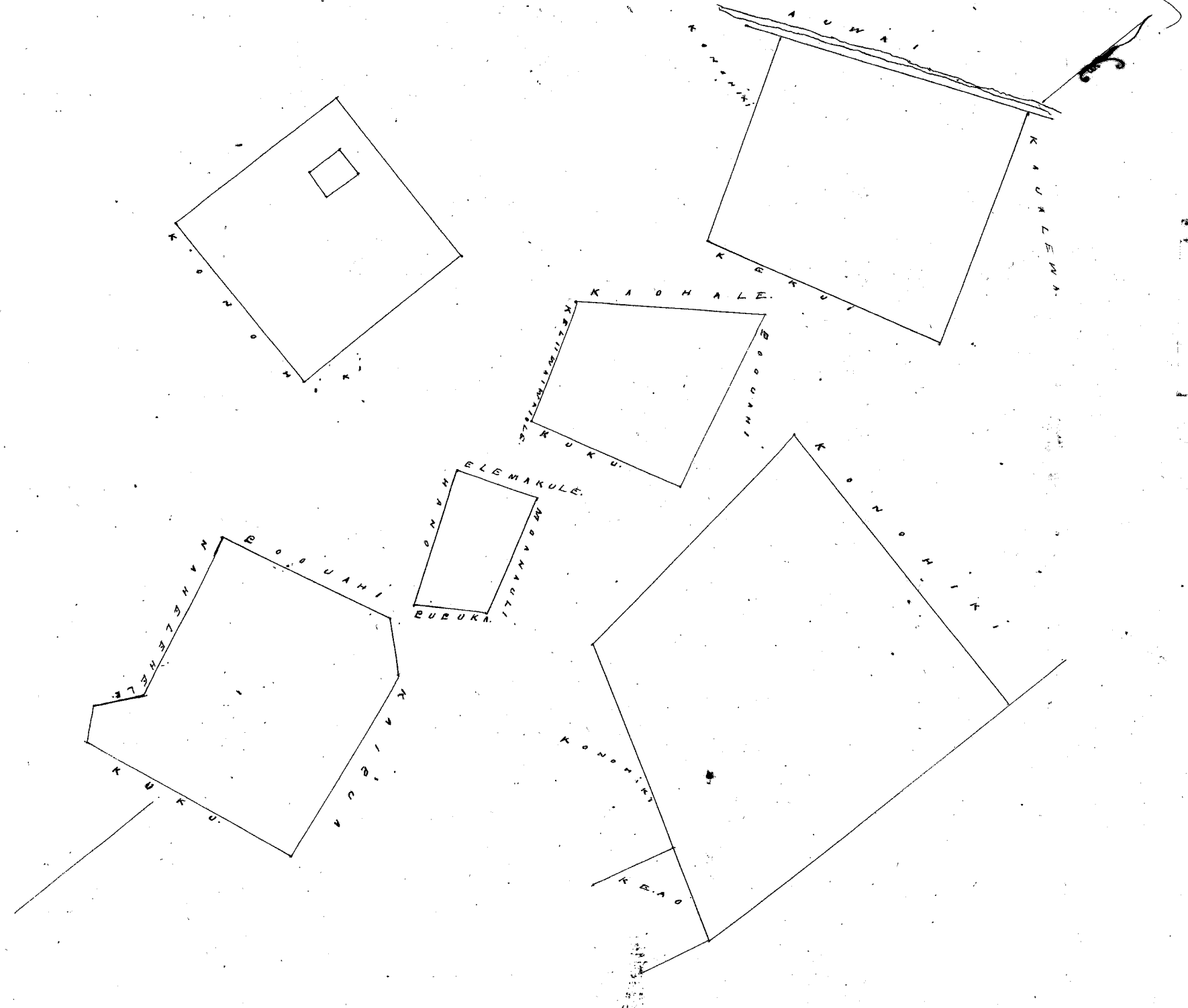
Ap. 4. 2. Loi Kato. Chomaka ana ma ke kahi Akau. a e holo ana. Ho. 57° Ho. 46 pautu. e pili ana i ko Napi. alaila. Ho. 22° Ho. 165 pautu. e pili ana i ko Kaipua. Ho. 56° Ho. 182 pautu. e pili ana i ko Kuku. A. 57° Ho. 29 pautu. e pili ana i ko Paakahi. A. 23° Ho. 40 pautu. e pili ana i ko Nahelohelo. A. 26° Ho. 137 pautu. e pili ana i ko Nahelohelo. Ho. Ho. 147 pautu. e pili ana i ko Poivahi. a hiki i kahi i hoomakai. 32/100 Eka.

Ap. 5. Nuta. Chomaka ana ma ke kahi Akau. a e holo ana. Ho. Ho. 270 pautu. alaila. Ho. 300 pautu. alaila. A. Ho. 250 pautu. alaila. A. Ho. 230 pautu. a hiki i kahi i hoomakai. e pili ana i ko ke Nonohiki. ana. 66/100 Eka.

Ap. 6. Pahale. Chomaka ana ma ke kahi Nonohana. Akau. a e holo ana. Ho. Ho. 153 pautu. Ho. 158 pautu. alaila. Ho. 158 pautu. alaila. A. 158 pautu. a hiki i kahi i hoomakai. 14 Eka. A. H. Turner.

Luna Ana. Ana

36
14
32
-66
25
180
80
58618
7apana



36
14
32
-66
25
180
80
180

Uku Pau Loa \$6

Whee
Lundi
G M Robertson
J Kekaulahas
J H Smith

Honolulu July 25 1853

Hulu 4291. Kapule.

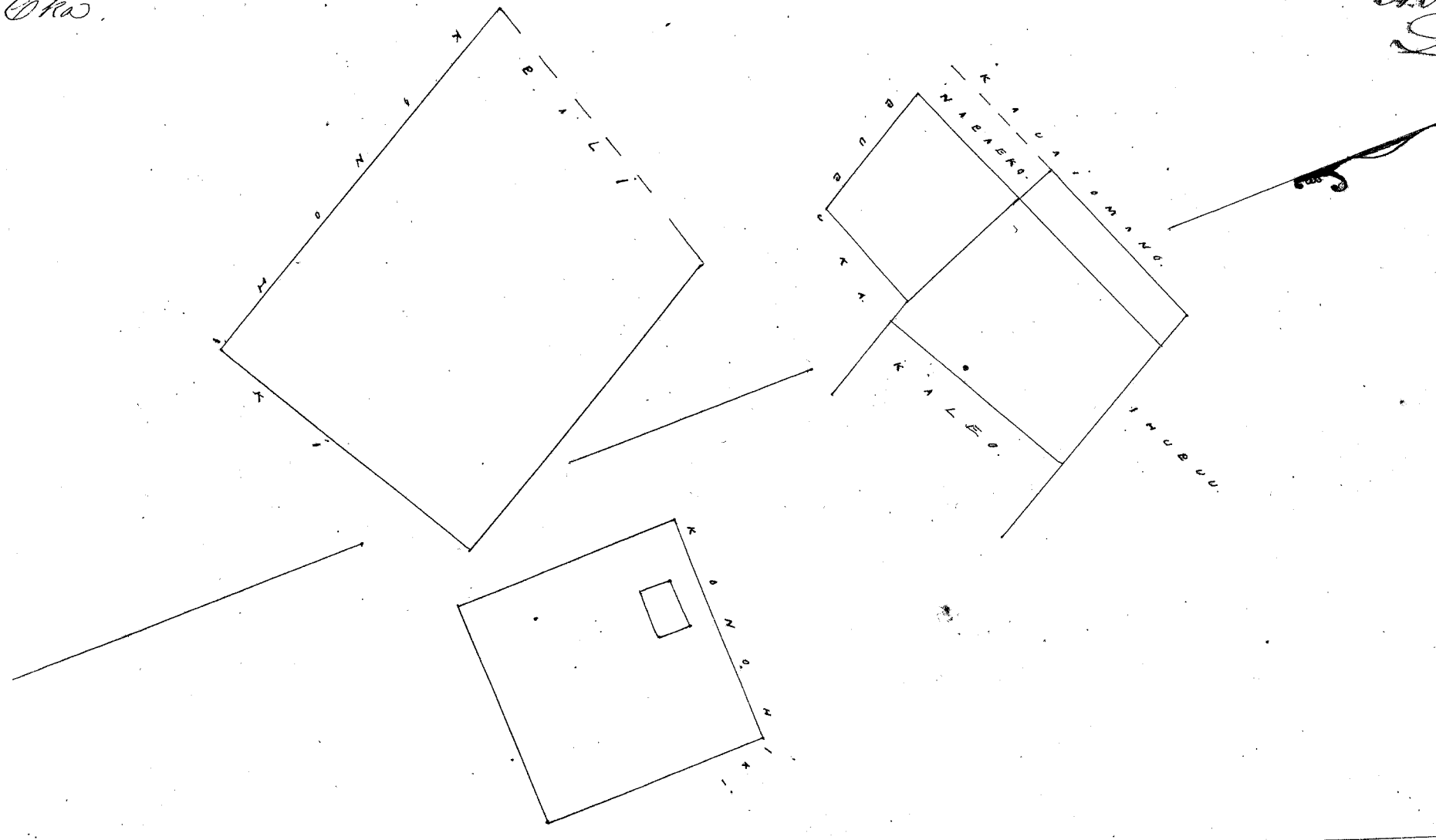
Laili. Koolauloa. Oahu.

Ap. 1. 3 Loi Kalo. E hoomaka ana ma ke kahi. Akau. Ho. 28 Ho. 131 faukua. e pili ana i ko Shupuu. alaila. Ho. 63 Ho. 53 faukua. e pili ana i ko Kales. alaila. A. 30 Ho. 13 faukua. e pili ana i ko Pupuaka. alaila. Ho. 71 Ho. 91 faukua. e pili ana i ko Pupuaka. alaila. A. 30 Ho. 100 faukua. e pili ana i ko Pupuaka. alaila. A. 68 Ho. 100 faukua. e pili ana i ko Napaeke. alaila. A. 25 Ho. 28 faukua. e pili ana i ko Napaeke. alaila. A. 68 Ho. 135 faukua. e pili ana i ko Kanaio-manu. a hiki i kahi i hoomaka ai. 7/10 Eka.

Ap. 2. Aina Kula. E hoomaka ana ma ke kahi. Akau. a e holo ana. Ho. 30 Ho. 250 faukua. Ho. 60 Ho. 290 faukua. e pili ana i ko ke Kono-hiki. aina. A. 30 Ho. 300 faukua. A. 73 Ho. 220 faukua. 7/100 Eka.

Ap. 3. Pahale. Ho. 158 faukua. Ho. 158 faukua. e pili ana i ko ke Kono-hiki. aina. Ho. 158 faukua. A. 158 faukua. 1/4 Eka.

A. P. Turner
Luna ana ana



Ulu Pau Loa \$6.00

- W. H. Kee
- L. M. Si
- G. M. Robertson
- J. K. Kaulahao
- J. H. Smith

Honolulu Iulai 25 1851

Hulu 3945. Napaeke.

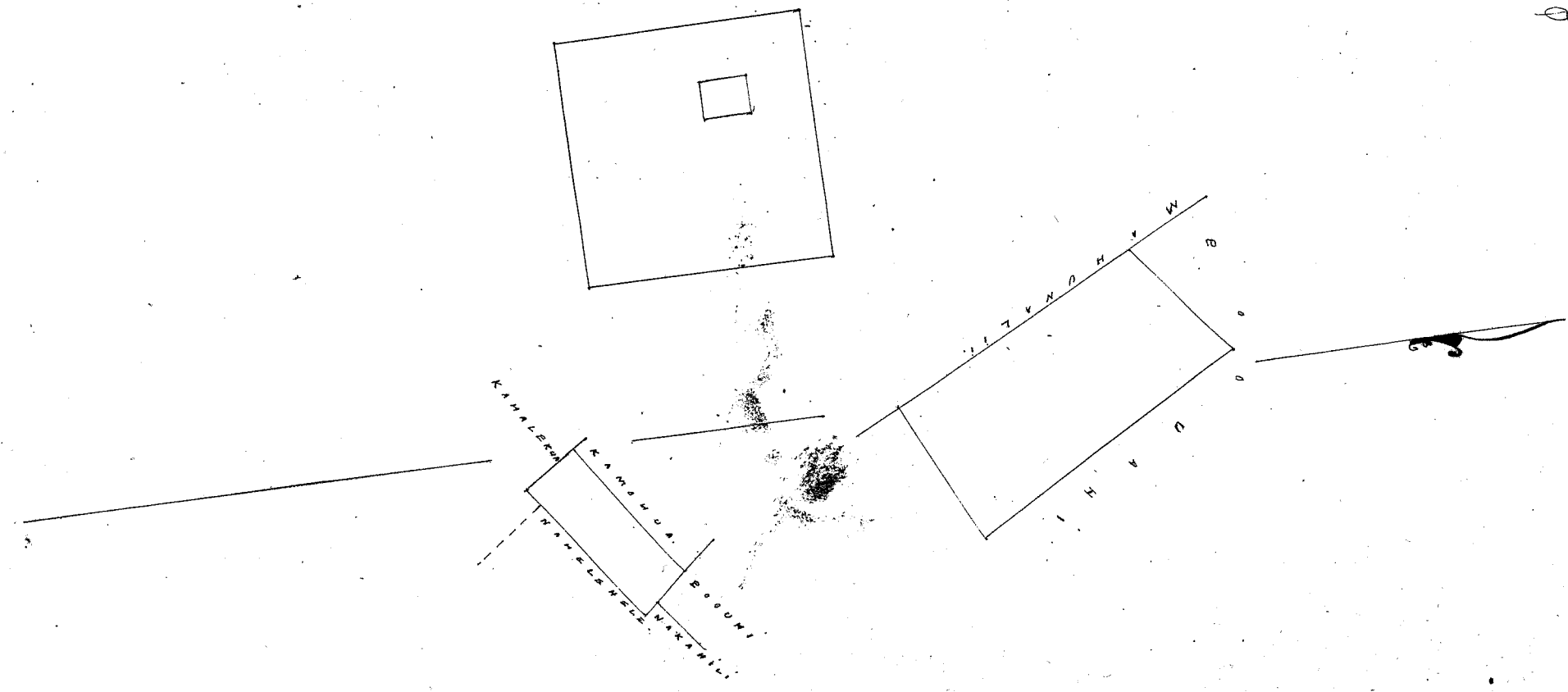
Laili. Koolauloa. Oahu.

Ap. 1. 1 Loi E hoomaka ana ma ke kahi Ak. a e holo ana. Ho. 54 Ho. 96 faukua. Pouahi. Ho. 27 Ho. 180 faukua. Mahumalii. A. 63 Ho. 100 faukua. Pouahi. A. 30 Ho. 200 faukua. Pouahi. a hiki i kahi i hoomaka ai. 7/100 Eka.

Ap. 2. 1 Loi E hoomaka ana ma ke kahi Ho. a e holo ana. A. 22 Ho. 40 faukua. e pili ana i ko Kahalekua. A. 55 Ho. 105 faukua. e pili ana i ko Hamshua. Ho. 22 Ho. 38 faukua. e pili ana i ko Pouahi. Ho. 55 Ho. 109 faukua. e pili ana i ko Mahelohelo. a hiki i kahi i hoomaka ai. 7/100 Eka.

Ap. 3. Pahale. E hoomaka ana ma ke kahi Kono-hiki. Akau. a e holo ana. Ho. 158 faukua. e pili ana i ko ke Kono-hiki. Ho. 158 faukua. e pili ana i ko ke Kono-hiki. Ho. 158 faukua. e pili ana i ko ke Kono-hiki. A. 158 faukua. e pili ana i ko ke Kono-hiki. a hiki i kahi i hoomaka ai. 1/4 Eka.

A. P. Turner
Luna ana ana



Uku Pau Loa \$4.00

W. Bee
L. Brandt
G. M. Robertson
A. Kekaulahao
J. H. Smith

Honolulu Iulai 25 1851

Helu 4329 Kaula

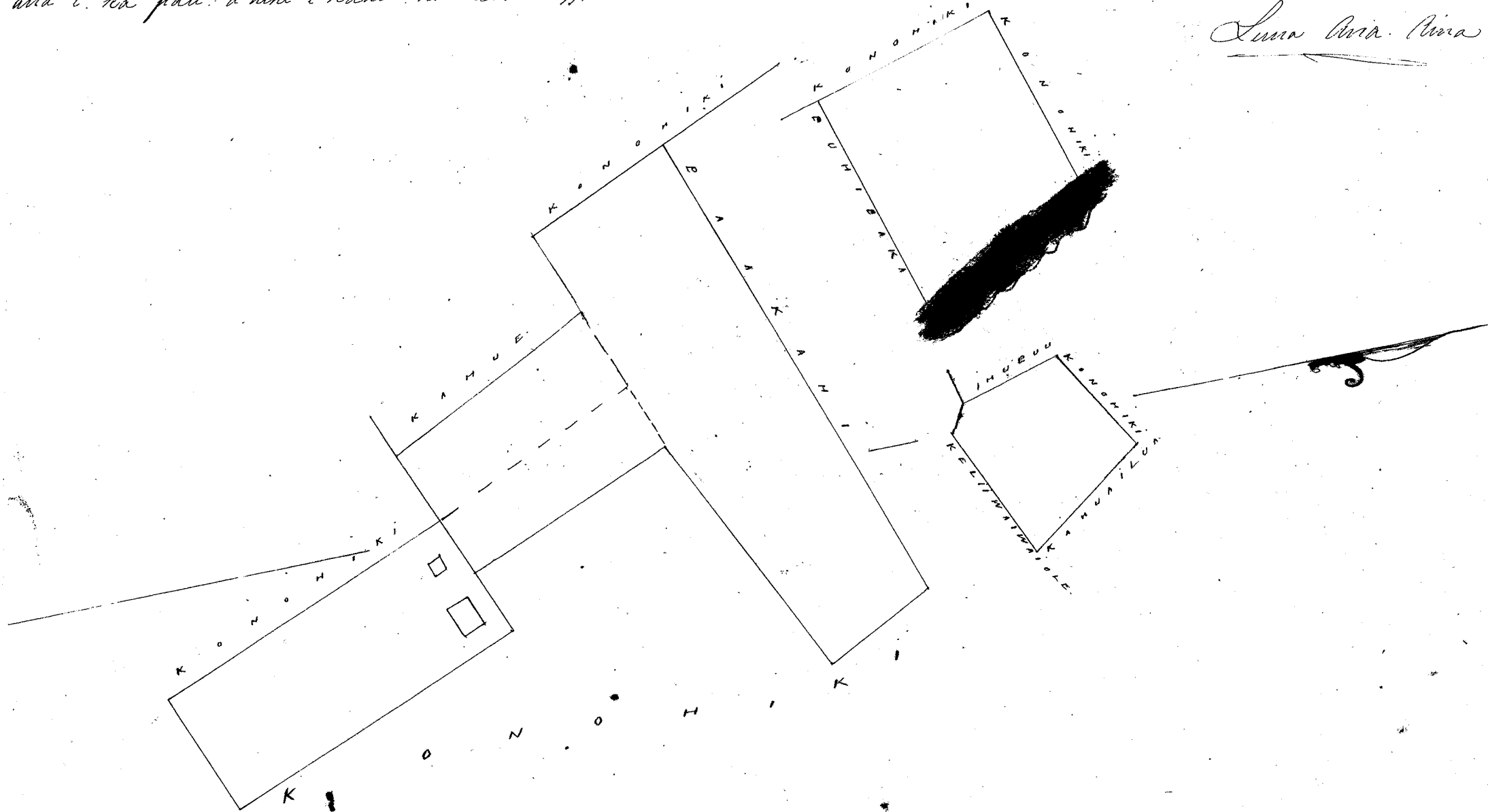
Laili Koolaula Oahu

Ap. 1. 4 Loli Kato a me Pahala. Chomaka ana ma ke kahi Akau a i holo ana. Ho. 26° Ho. 96 faukua. e pili ana i ko ke Kouhiki. alaila Ho. 64° Ho. 210 faukua. e pili ana i ko ke Kouhiki. Ho. 21° Ho. 176 faukua. A. 68° Ho. 52 faukua. Ho. 20° Ho. 250 faukua. e pili ana i ko ke Kouhiki. Ho. 68° Ho. 100 faukua. A. 20° Ho. 250 faukua. Ho. 68° Ho. 60 faukua. A. 27° Ho. 180 faukua. e pili ana i ko Kaula. alaila. Ho. 70° Ho. 66 faukua. A. 25° Ho. 128 faukua. e pili ana i ko ke Kouhiki. alaila. A. 74° Ho. 400 faukua. e pili ana i ko Paakahi a hiki i kahi i hoomakahi. 69/100 Oka.

Ap. 2. 1 Loli Kato. Chomaka ana ma ke kahi Akau a e holo ana. Ho. 36° Ho. 116 faukua. e pili ana i ko Kaula. alaila Ho. 60° Ho. 100 faukua. e pili ana i ke Kaula. alaila A. 30° Ho. 22 faukua. e pili ana i ko Kaula. alaila A. 10° Ho. 33 faukua. e pili ana i ko Kaula. alaila. A. 60° Ho. 92 faukua. e pili ana i ko Kouhiki. a hiki i kahi i hoomakahi. 11/100 Oka.

Ap. 3. Anna Kula. Chomaka ana ma ke kahi Akau a e holo ana. Ho. 73° Ho. 160 faukua. e pili ana i ko Kouhiki. alaila. Ho. 17° Ho. 150 faukua. e pili ana i ko Kouhiki. alaila A. 73° Ho. 200 faukua. e pili ana i ko Puhipaka. e pili ana i ko Pali. a hiki i kahi i hoomakahi. 27/100 Oka.

A. P. Turner
Luna Anna Anna



Uku Pau Loa \$4.00

W. Bee
L. Brandt
G. M. Robertson
A. Kekaulahao
J. H. Smith

Honolulu Iulai 25 1851

Helu 3873 Paakahi

Laili Koolaula Oahu

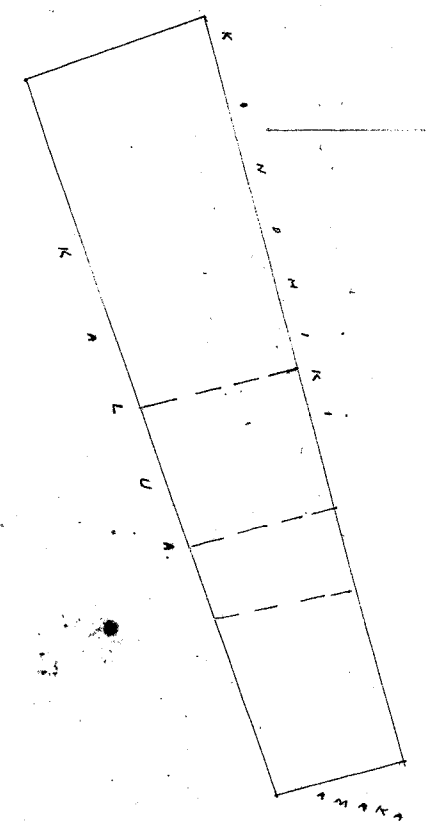
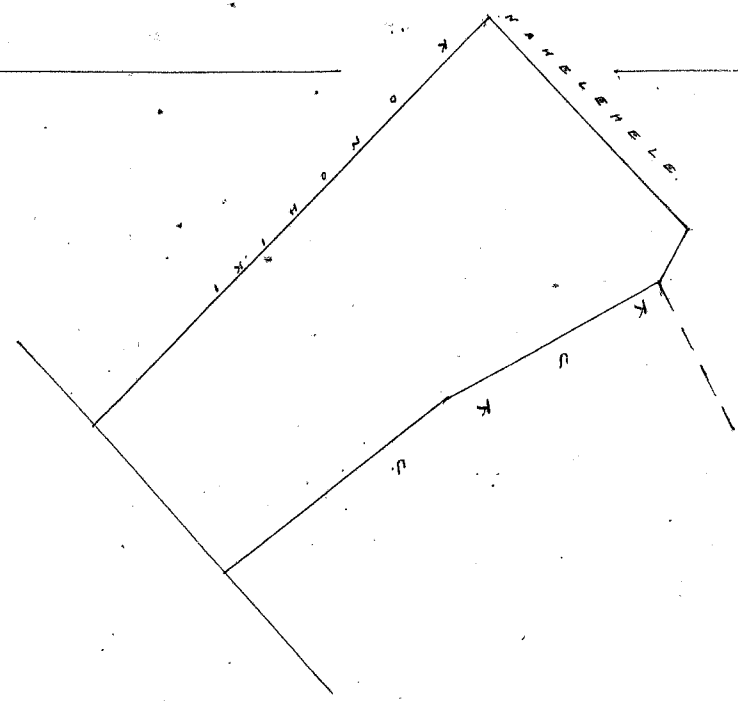
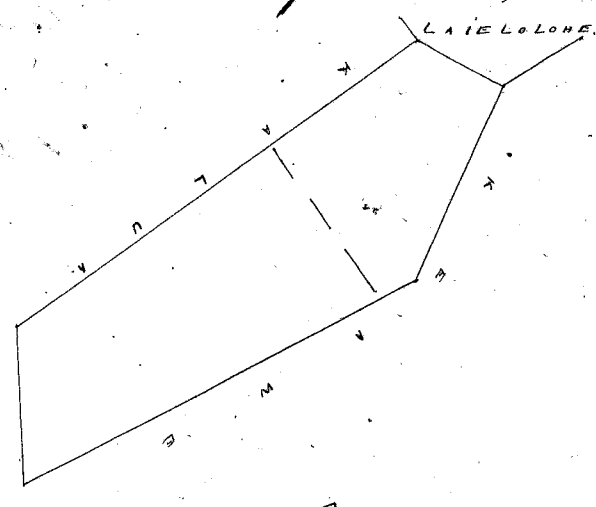
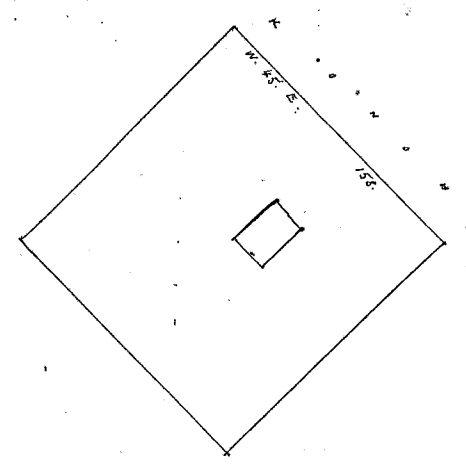
Ap. 1. 4 Loli. Chomaka ana ma ke kahi Akau. Ho. 16° Ho. 70 faukua. e pili ana i ko Amaka. alaila Ho. 71° Ho. 400 faukua. e pili ana i ko Kaula. A. 20° Ho. 100 faukua. e pili ana i ko Kouhiki. A. 74° Ho. 404 faukua. e pili ana i ko Kouhiki. 34/100 Oka.

Ap. 2. 2 Loli Kato. Chomaka ana ma ke kahi Akau. a e holo ana. Ho. 60° Ho. 110 faukua. e pili ana i ko Keawe. alaila Ho. 29° Ho. 235 faukua. e pili ana i ko Keawe. Ho. 87° Ho. 83 faukua. e pili ana i ko Kouhiki. A. 36° Ho. 260 faukua. e pili ana i ko Kaula. A. 29° Ho. 50 faukua. e pili ana i ko Kaula. alaila. a hiki i kahi i hoomakahi. 27/100 Oka.

Ap. 3. 2 Loli Kato. Chomaka ana ma ke kahi Akau a e holo ana. Ho. 45° Ho. 153 faukua. e pili ana i ko Nalehela. Ho. 46° Ho. 300 faukua. e pili ana i ko Kouhiki. A. 49° Ho. 103 faukua. e pili ana i ko Mahumali. A. 33° Ho. 147 faukua. e pili ana i ko Kaula. A. 30° Ho. 129 faukua. e pili ana i ko Kaula. A. 57° Ho. 29 faukua. e pili ana i ko Nalehela. a hiki i kahi i hoomakahi. 38/100 Oka.

36
25
38
25
122

Ap. 4. Pahale. E hoomaka ana ma ke kahi Heau. a e holo ana He. 45 Hei. 158 faukua.
 He. 45 He. 158 faukua. i pumia i ke kahi Komoheia. ana. A. 45 He. 158 faukua. A. 45 He. 158 faukua. H. Oka
 A. H. Turner.
 Lura Ana ana



Uku Pau Loa \$6.00
 W. Lee
 L. M. Di
 G. M. Robertson
 J. Kekaulahas
 J. H. Smith

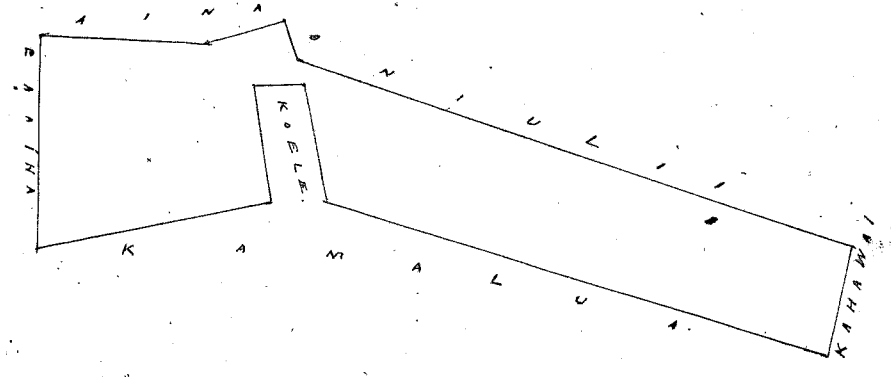
Honolulu Iulai 25. 1851

He. 1576. Kamole.

Kahapumpuni Waialeale. Lura Ana.

He. Moraima Puchichu. ili Kahapumpuni Waialeale. Lura Ana.
 E hoomaka ana ma ke kahi Heau. Komoheia. a e holo ana He. 210 kh. ma ka palena faaina. a hiki i
 ke kahi Malaila aku. A. 79° Hei. i 308 kh. ma ka awa o Kamalua. a loa ke kahi. Malaila aku. A. 8° He. i 120 kh.
 ma ka palena koe. a loa ke kahi. Malaila aku. He. 050 kh. a hiki i ke kahi. Malaila aku. He. 10 1/2°
 He. i 122 kh. a loa ke kahi. Malaila aku. A. 73° Hei. i 535 kh. ma ka awa o Kamalua. a loa ke kahi.
 Malaila aku. ma ka awa o ke kahawai. A. 11 1/2° Hei. i 116 kh. a loa ke kahi. Malaila aku. A. 73° He. i 622 kh.
 ma ka palena o Muihi. a loa ke kahi. Malaila aku. A. 14° He. i 037 kh. i hiki i ke kahi. Malaila aku.
 He. 15 1/2° He. i 097 kh. a loa ke kahi. Malaila aku. ma ka palena o ke Muihi. Komoheia. ka he. 166 kh.
 a hiki i kahi i hoomaka. Malalo. o kua ana. he Oka. 1. ma 198/100 kh. hoomaka.

H. Bishop
 Lura Ana



Uku Pau Loa \$5.00

Honolulu Iulai 25. 1851

L. M. Di
 J. Kekaulahas
 G. M. Robertson
 J. H. Smith

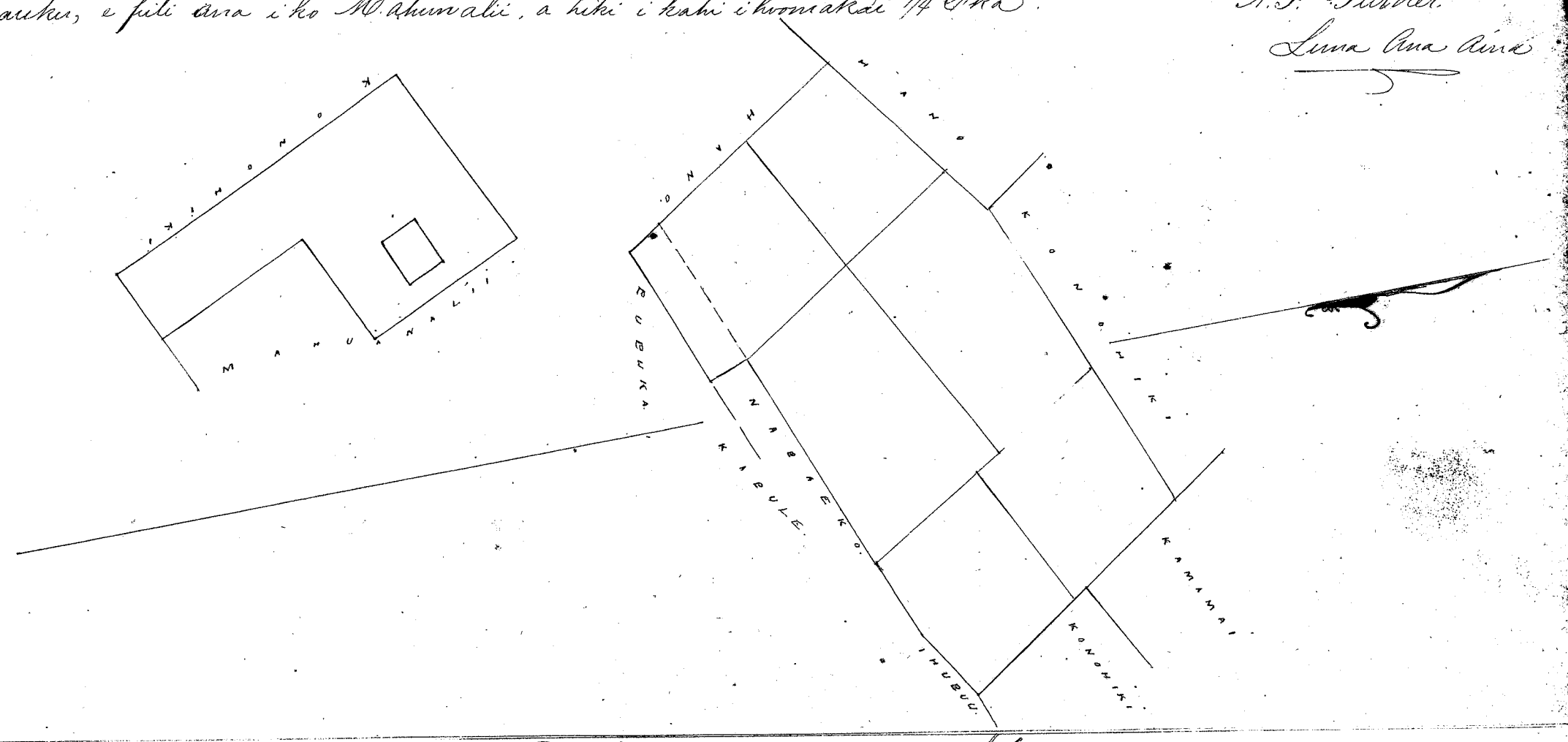
Hulu 4343. Kaulaomano

Lai. Kaulaomano. Oahu.

Ap. 1. 7 Lani Kato. Chomaka ana ma ke kahi Akau. a e holo ana. Ho. 68 1/2 Ho. 250 faukua. e pili ana i ke Kouhiki. Ho. 52 Ho. 154 faukua. e pili ana i ke Kano. Ho. 33 Ho. 200 faukua. e pili ana i ke Kano. A. 68 Ho. 109 faukua. e pili ana i ke Pupuaka. A. 23 Ho. 29 faukua. e pili ana i ke Napaeko. A. 68 Ho. 235 faukua. e pili ana i ke Napaeko. A. 43 Ho. 60 faukua. e pili ana i ke Shupuu. A. 33 1/2 Ho. 200 faukua. e pili ana i ke Kouhiki. a hiki i kahi i hoomakai 3/10 Oka.

Ap. 2. Pahale. Chomaka ana ma ke kahi Akau. a e holo ana. Ho. 75 Ho. 40 faukua. Ho. 25 Ho. 250 faukua. A. 65 Ho. 60 faukua. e pili ana i ke Kouhiki. aia. alaila. A. 25 Ho. 125 faukua. alaila. A. 65 Ho. 80 faukua. alaila. A. 25 Ho. 125 faukua. e pili ana i ke M. ahumalii. a hiki i kahi i hoomakai 1/4 Oka.

A. F. Turner.
Luna Ana ana



Uku Pau Loa \$6.00

W. H. Bee
L. A. L. L.
G. M. Robertson
J. H. Smith
J. Kaulahao

Honolulu Iulai 25 1851

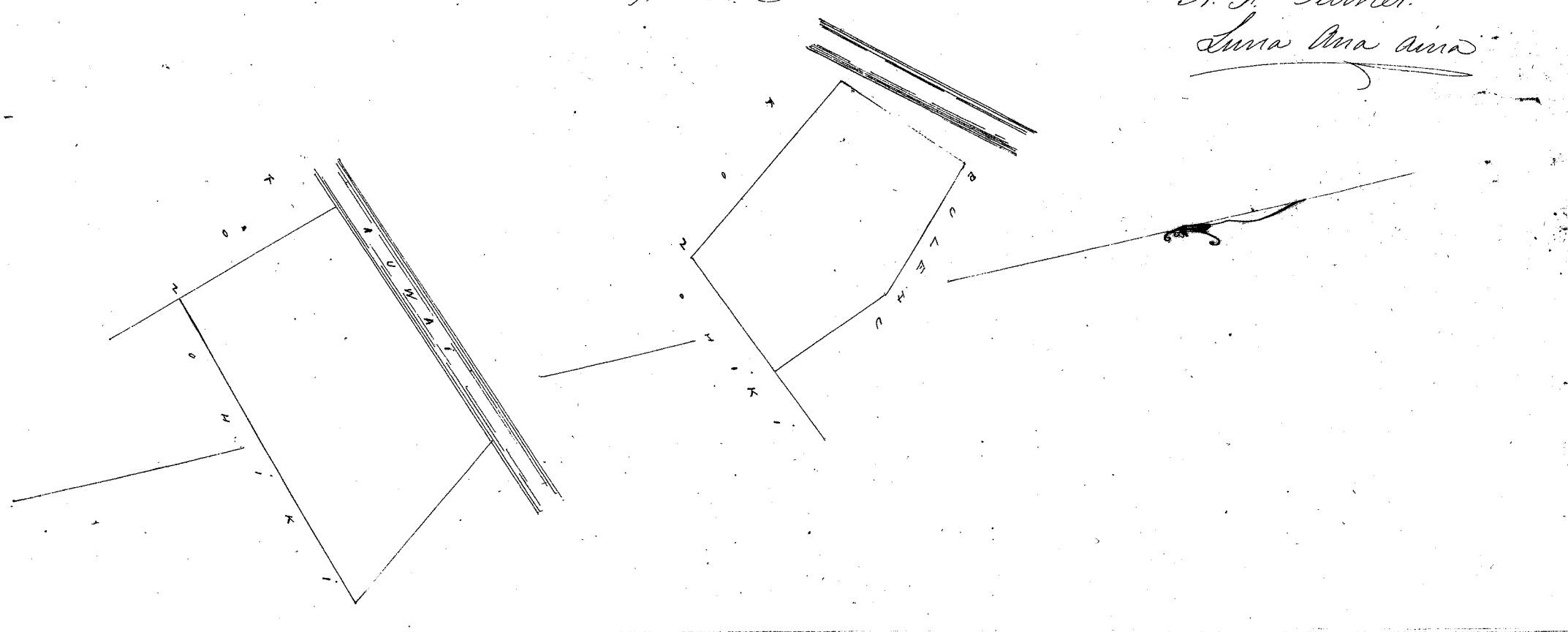
Hulu 4039. Kalawaiakohala

Lai. Kaulaomano. Oahu.

Ap. 1. 1 Lani Kato. Chomaka ana ma ke kahi Akau. a e holo ana. Ho. 45 Ho. 110 faukua. e pili ana i ke Pulehu. alaila. Ho. 22 Ho. 97 faukua. e pili ana i ke Pulehu. alaila. Ho. 9 Ho. 100 faukua. e pili ana i ke Kouhiki. alaila. A. 35 Ho. 164 faukua. e pili ana i ke Kouhiki. alaila. A. 45 Ho. 106 faukua. e pili ana i ke Kouhiki. a hiki i kahi i hoomakai 22/100

Ap. 2. Aiaa Hula. Chomaka ana ma ke kahi Akau. a e holo ana. Ho. 37 Ho. 147 faukua. e pili ana i ke Kouhiki. alaila. Ho. 73 Ho. 253 faukua. e pili ana i ke Kouhiki. A. 17 Ho. 130 faukua. e pili ana i ke Kouhiki. A. 69 Ho. 200 faukua. e pili ana i ke kahawai. a hiki i kahi i hoomakai 3/10 Oka

A. F. Turner.
Luna Ana ana



Uku Pau Loa \$5.00

W. H. Bee
L. A. L. L.
G. M. Robertson
J. H. Smith
J. Kaulahao

Honolulu Iulai 25 1851

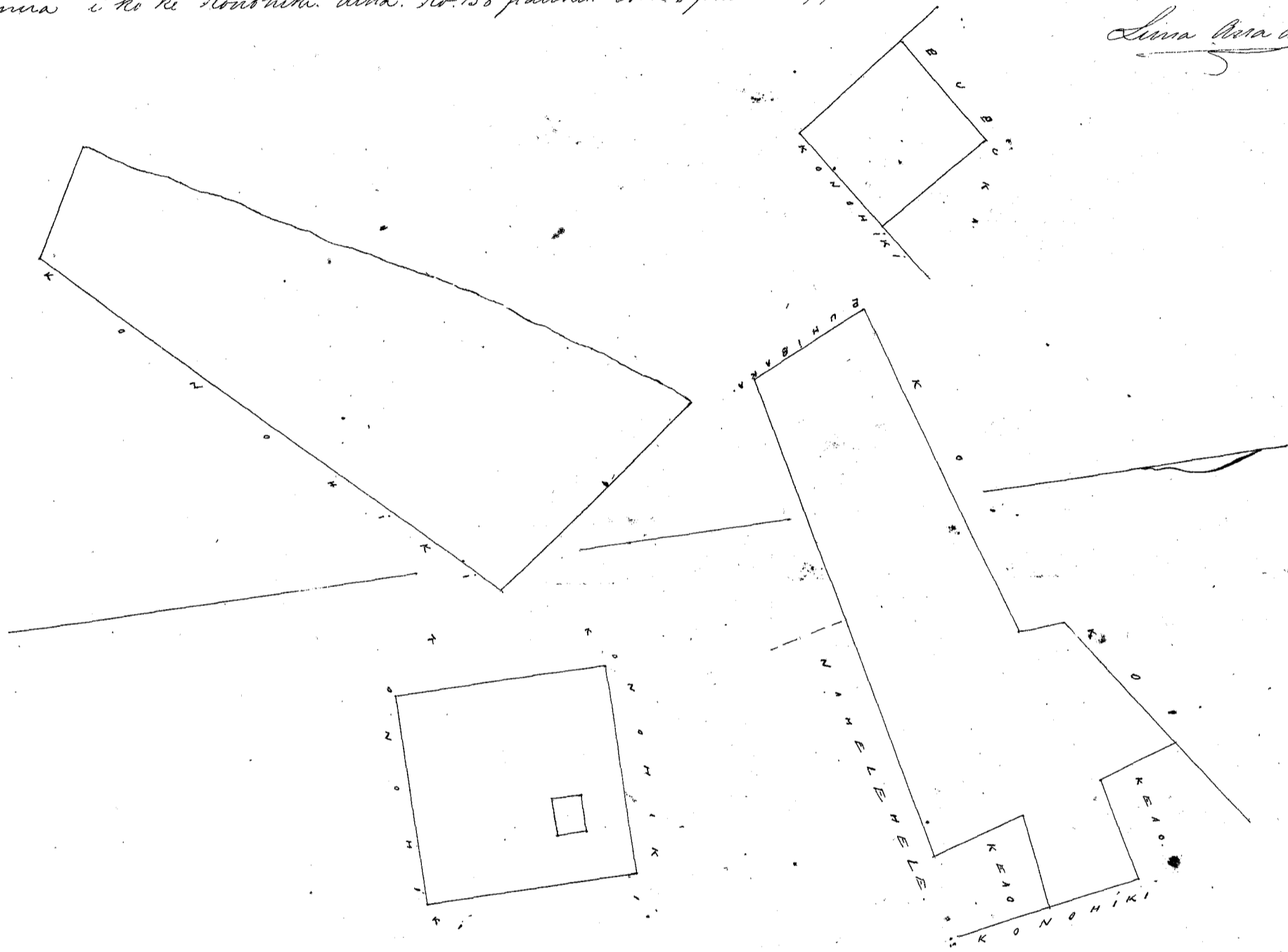
Ap. 1. 6 Loe. E hoomaka ana ma ke kahi Akau. a e holo ana Ho. 14 Ho. 63 faukua. e fili ana i ke kear. alaila. A. 78 Ho. 89 faukua. e fili ana i ke kear. Ho. 10 Ho. 70 faukua. e fili ana i ke kear. Ho. 84 Ho. 73 faukua. e fili ana i ke kear. Ho. 14 Ho. 72 faukua. e fili ana i ke kear. Ho. 76 Ho. 380 faukua. e fili i ke kahelohelo. A. 26 Ho. 95 faukua. e fili ana i ke Puhitaka. A. 73 Ho. 270 faukua. e fili ana i ke Koi. A. 2 Ho. 35 faukua. e fili ana i ke Koi. A. 55 Ho. 126 faukua. e fili ana i ke Koi. a hiki i kahi i hoomakau 1/2 Eka.

Ap. 2. 1 Loe. E hoomaka ana ke kahi Akau. a e holo ana Ho. 32 Ho. 100 faukua. e fili ana i ke Puhitaka. alaila Ho. 60 Ho. 93 faukua. e fili ana i ke Amaka. A. 34 Ho. 150 faukua. e fili ana i ke Puhitaka. A. 58 Ho. 96 faukua. e fili ana i ke Puhitaka. a hiki i kahi i hoomakau. 1/4 Eka.

Ap. 3. Aina Kula. E hoomaka ana ma ke kahi Akau. Ho. 30 Ho. 200 faukua. e fili ana i ke ke kear. Ho. 44 Ho. 425 faukua. e fili ana i ke ke kear. Ho. 60 Ho. 90 faukua. e fili ana i ke ke kear. e fili ana i ke Pali. a hiki i kahi i hoomakau. 3/4 Eka.

Ap. 4. Pahala. E hoomaka ana ma ke kahi Ho. Akau. a e holo ana. Ho. 158 faukua. Ho. 158 faukua. i fannia i ke ke kear. aina. Ho. 158 faukua. A. 158 faukua. 1/4 Eka.

A. F. Turner
Lima Aina



Uku Pau Loe \$6.00

W. L. Lee
L. M. Robertson
J. Kekaualahao
J. H. Smith

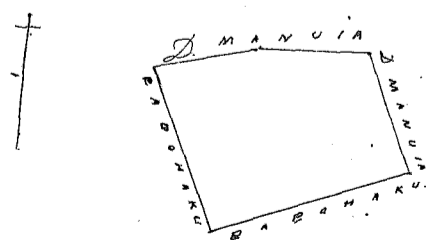
Honolulu July 25. 1851.

Hulu 4101. Hahanaui.

Kohala Hawaii.

E hoomaka ma ke kahi Kona hana o kio fili ana ma ka aina o D. Manuia. alaila i hoopu Papohaku. a e holo ana. A. 75 Ho. 112 Kap. alaila Ho. 30. 15 Ho. 60. Kap. alaila Ho. 62. 15 Ho. 110 Kap. alaila A. 28 Ho. 86 Kap. a hiki i kahi i hoomakau. Ma ia Apana 246 7/100 fathoms.

James Dillon
22 July 1851



Uku Pau Loe \$5.00

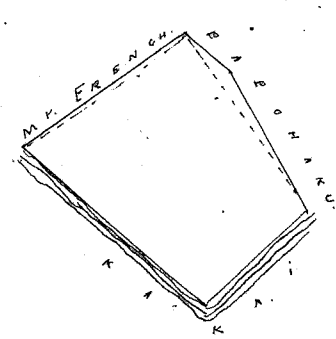
Honolulu July 25. 1851

W. L. Lee
L. M. Robertson
J. H. Smith
J. Kekaualahao

Helu. 3669. Makaihi ✓

Kawaihae Hawaii

O hoomaka ma ke kahi Komohana makai o keia pili ana me ka aina Mt. French. alaila i hoopa ma ina Papehaku. a me ka kai. a e holo ana. N. 52. 15° H. 100 Kap. alaila N. 37. 15° H. 107 Kap. alaila N. 44° N. 72 Kap. alaila N. 52° N. 125 Kap. a hiki i kahi i hoomakai. Ma ia Apana 306 25/100 fathoms. James Dillon 21 July 1851



Uku Pau Loa \$5.00

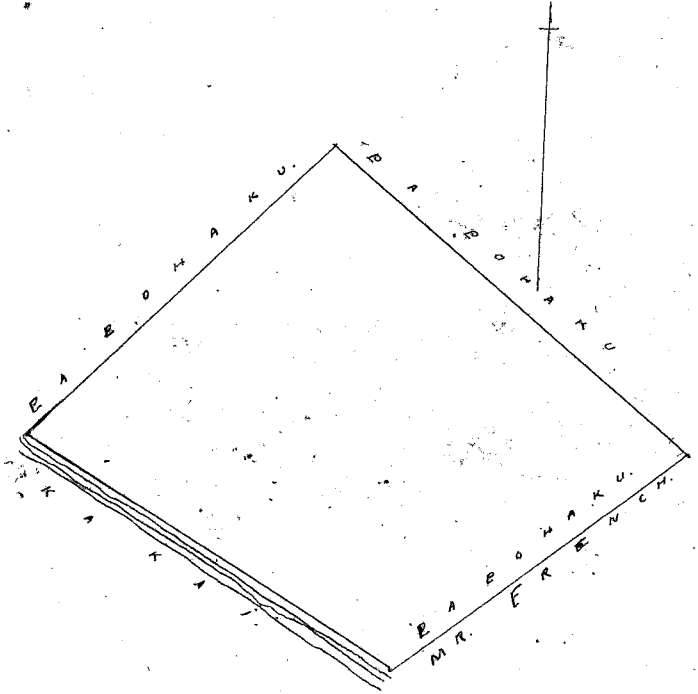
W. L. Lee
Loaudi
G. M. Robertson
J. H. Smith J. Kekaulaha

Honolulu Iulai 25. 1851

Helu. 4094. Kapaunaka ✓

Kawaihae Hawaii

O hoomaka ma ke kahi Komohana makai o keia pili ana me ka aina o Mt. French. alaila i hoopa ma ina Papehaku. a me ka kai. a e holo ana. N. 50. 15° H. 193 Kap. alaila N. 50. 30° Komohana. 242 Kap. alaila N. 44° 30' N. 226 Kap. alaila N. 63. 30° H. 230 Kap. a hiki i kahi i hoomakai. Ma ia Apana 1333 fathoms. James Dillon 21 July 1851



Uku Pau Loa \$6.00

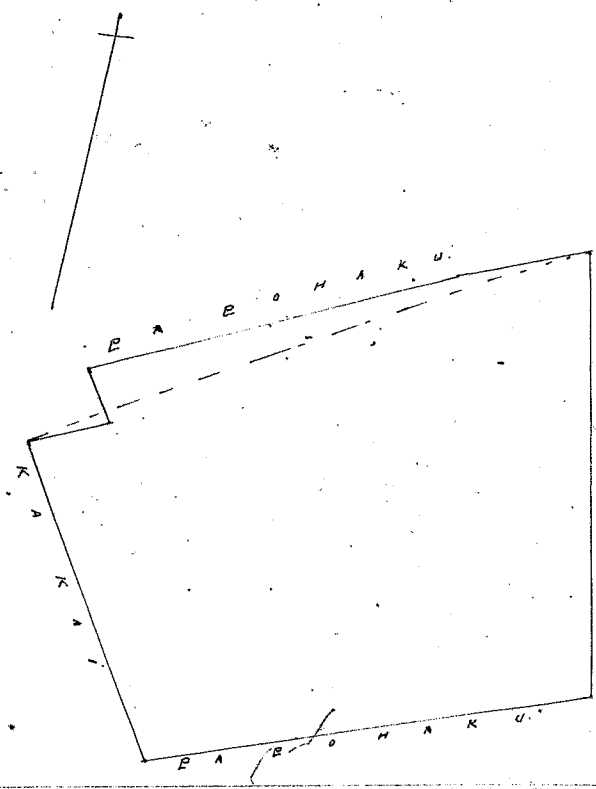
W. L. Lee
Loaudi
G. M. Robertson
J. H. Smith J. Kekaulaha

Honolulu Iulai 25. 1851

Helu. 4103. Waahumaliolo ✓

Kawaihae Hawaii

O hoomaka ma ke kahi Komohana o keia i hoopa ma Papehaku. a e holo ana. N. 58. 15° H. 312 Kap. alaila N. 12° H. 235 Kap. alaila N. 69. 15° N. 237 Kap. alaila N. 45° N. 175 Kap. a hiki i kahi i hoomakai. Ma ia Apana 1648 fathoms. James Dillon 22 July 1851



Uku Pau Loa \$6.00

W. L. Lee
Loaudi
G. M. Robertson
J. H. Smith J. Kekaulaha

Honolulu Iulai 25. 1851

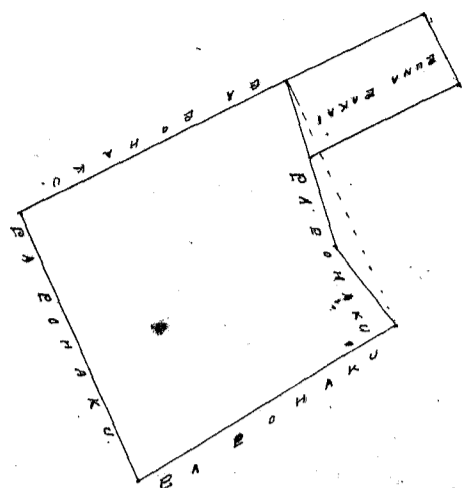
Kele. 3826. Punihauha.

Kawaihau Hawaii.

Chomaka ma ke kahi Komuhana. i keia fili ana me ka puma Pakai. alaila hoopa a pumi Papohaku. a e holo ana. N. 70° Ho. 40 Kap. alaila Ho. 21° 30' Ho. 80 Kap. alaila N. 70° Ho. 100 Kap. alaila Ho. 26° 30' Ho. 157 Kap. alaila Ho. 70° 45' Ho. 155 Kap. alaila N. 21° 30' Ho. 236 Kap. a hiki i kahi i hoomakai. Ma ia Apana 714 ²²/₁₀₀ fathoms.

James Dillon

21 July 1851



Uku Pau Loo

\$5.00

W. L. Lee

G. M. Robertson

J. N. Smith

Francis

J. Kekaulahao

Honolulu July 25 1851

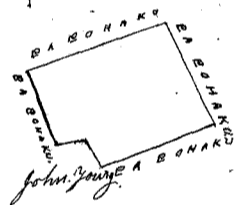
Kele 4106. Kani.

Kawaihau Hawaii.

Chomaka ma ke kahi Komuhana. i keia fili ana Papohaku. a pumi, a me ana o John Young. a e holo ana. N. 70° Ho. 74 Kap. alaila Ho. 22° 45' Ho. 57 Kap. alaila Ho. 84 Ho. 81 Kap. alaila N. 19° Ho. 40 Kap. a hiki i kahi i hoomakai. Ma ia Apana 121 fathoms.

James Dillon

22 July 1851



Uku Pau Loo

\$4.00

W. L. Lee

G. M. Robertson

J. N. Smith

Francis

J. Kekaulahao

Honolulu July 25 1851

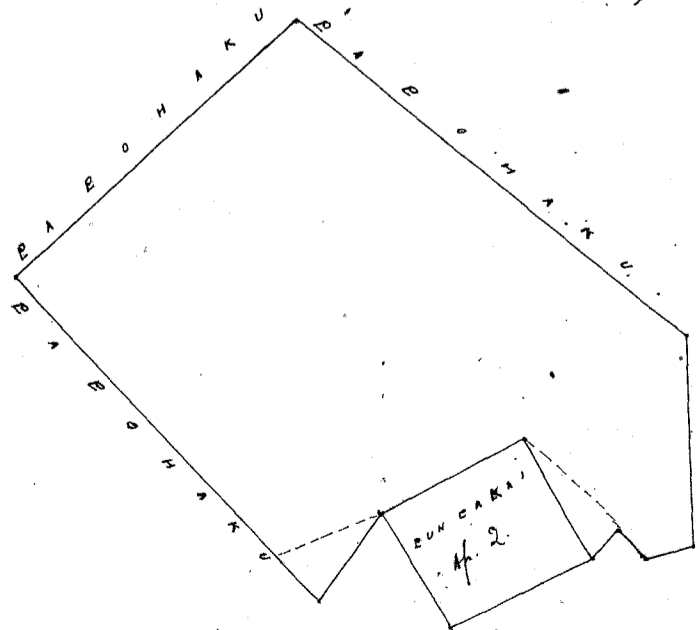
Kele 4091. Kani.

Kawaihau Hawaii.

Chomaka ma ke kahi Komuhana. makai o keia i hoopa a pumi Papohaku. a me Puma Pakai. a e holo ana. N. 45° 15' Ho. 201 Kap. alaila Ho. 52° Ho. 261 Kap. alaila Ho. 2° 45' Ho. 192 Kap. alaila Ho. 76° 30' Ho. 24 Kap. alaila N. 46° 45' Ho. 90 Kap. alaila Ho. 60° Ho. 143 Kap. alaila N. 45° Ho. 198 Kap. a hiki i kahi i hoomakai. Ma ia Apana 1711 ⁸³/₁₀₀ fathoms.

James Dillon

21 July 1851



Ap. 2. Puma Pakai. 70 Kap. ma 85 Kap. Ma ia Apana 165 ²⁸/₁₀₀ fathoms.

Uku Pau Loa \$6.00

W. L. Lee
G. M. Robertson
J. H. Smith
Loane Li I. Kekaulehewa

Honolulu July 25 1857

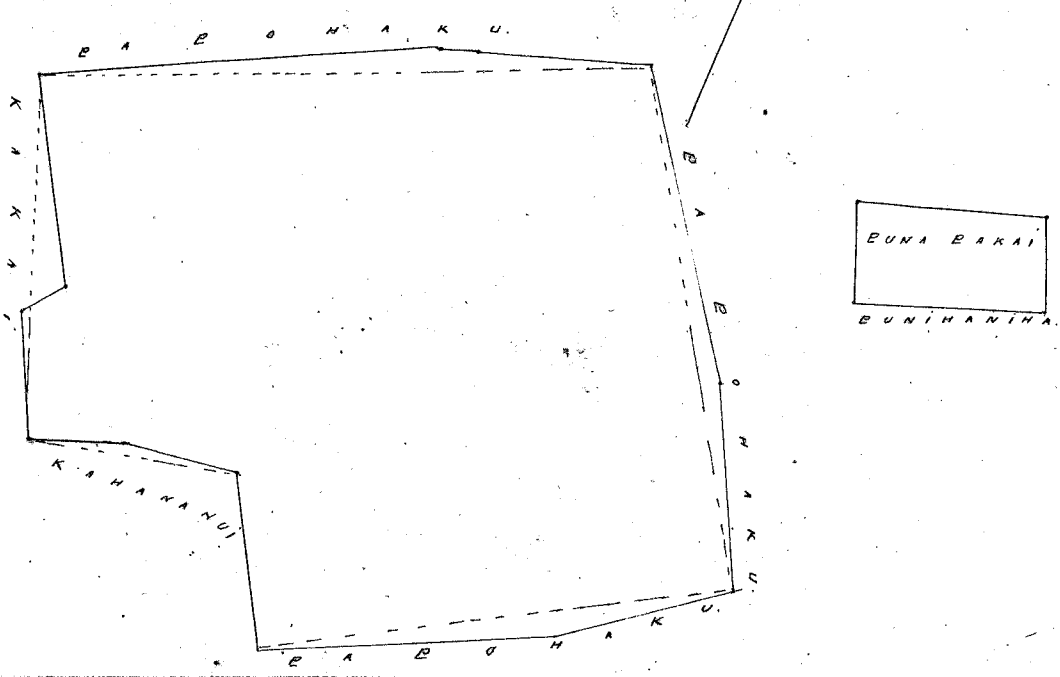
Hele 3668. D. Manna Hawaii Hawaii

O hoomaka ana ke kahi Komshana makai o kua pili ana Papehaku a fumi a e holo ana. N^o 1^o Hei 112 Kap. alaila Hei 30^o 15 Hei 74 Kap. alaila N^o 2^o Hei 257 Kap. alaila N^o 3^o Hei 279 Kap. alaila Hei 65^o Hei 324 Kap. alaila Hei 24^o Hei 208 Kap. a hiki i kahi i hoomakai. Ma ia Apana 2635 ⁵/₁₀₀ fathoms.

Ap. 2 Puna Pakai. N^o 1^o Hei 100 Kap. alaila N^o 2^o Hei 50 Kap. alaila Hei 78^o Hei 100 Kap. alaila Hei 2^o Hei 50 Kap. a hiki i kahi i hoomakai. Ma ia Apana 138 ⁸/₁₀₀ fathoms.

James Dillon
22 July 1857

2774
2430
2 - 344



Uku Pau Loa \$7.00

W. L. Lee
G. M. Robertson
J. H. Smith
Loane Li I. Kekaulehewa

Honolulu July 25 1857

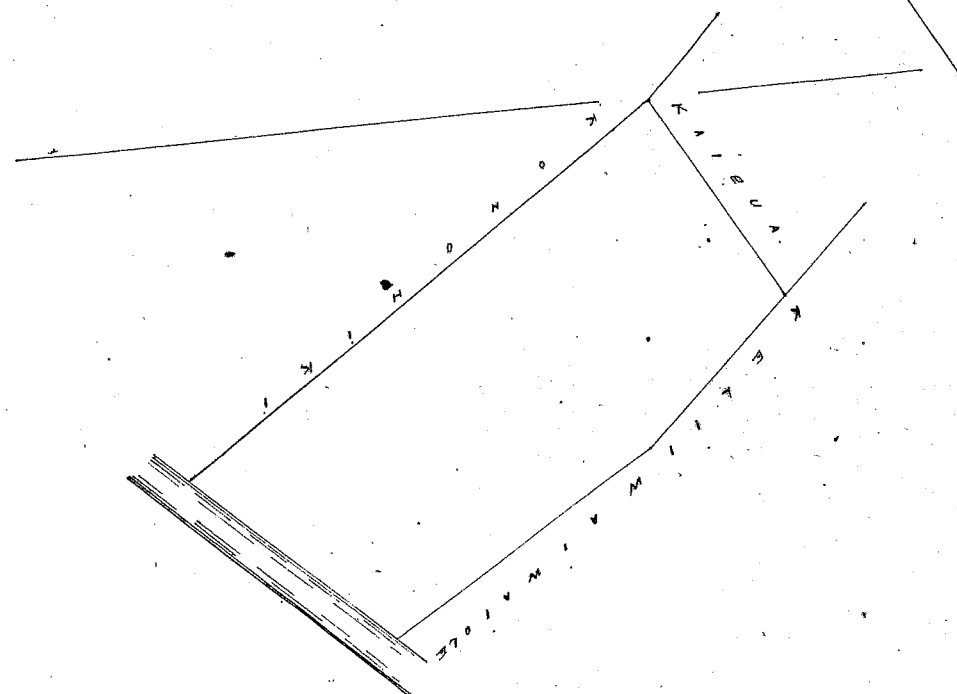
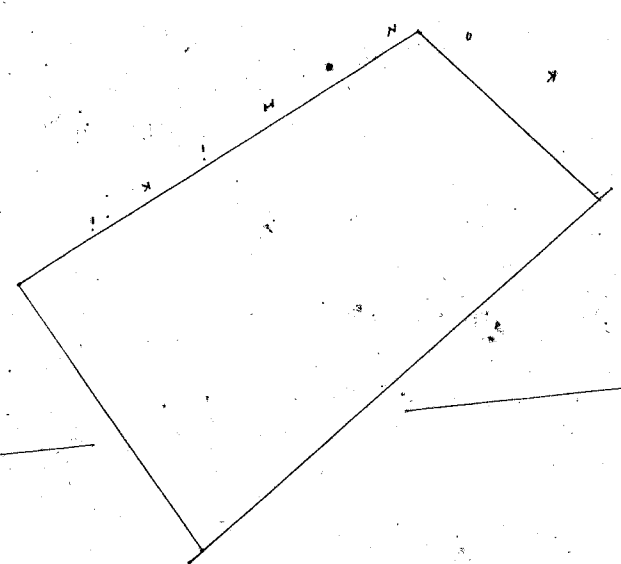
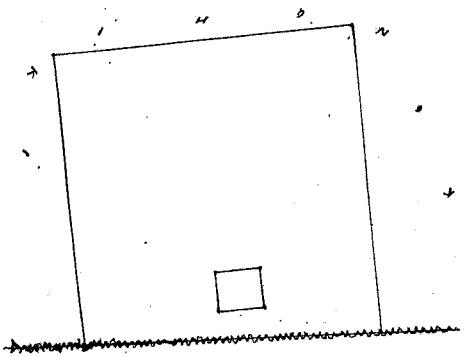
Hele 3789 ~~Honolulu~~ Opala Laila Kaula Oahu

Ap. 1. Laila O hoomaka ana ma ke kahi Akau Hei 33 Hei 282 faukua e pili ana i ke Kaula, alaila Hei 62 Hei 170 faukua e pili ana i ke Kaula, N^o 2^o Hei 250 faukua e pili ana i ke Kaula, N^o 3^o Hei 130 faukua e pili ana i ke Kaula, a hiki i kahi i hoomakai 028/100 Oka.

Ap. 2. Pehale O hoomaka ana ma ke kahi Hei Akau a e holo ana. Hei kina 162 faukua Hei 2^o Hei 158 faukua Hei 152 faukua e pili ana i ke Kaula, N^o 158 faukua 14 Oka.

Ap. 3. Aina Kula O hoomaka ana ma ke kahi Akau a e holo ana. Hei 42 1/2 Hei 110 faukua e pili ana i ke Kaula, alaila Hei 31 Hei 165 faukua e pili ana i ke Kaula, Hei 43 Hei 135 faukua e pili ana i ke Kaula, N^o 34 Hei 315 faukua e pili ana i ke Kaula, N^o 52 Hei 120 faukua e pili ana i ke Kaula, a hiki i kahi i hoomakai 75 Oka

A. F. Turner
Luna Aina Oahu



Ma hoolia
Ma Oahu 1, 1857

Uku Pau Loa \$6.00

W. Lee
L. L. L.
G. M. Robertson
J. Kekaulahao
J. H. Smith

Honolulu July 25 1851

Hele 4331 Kamano

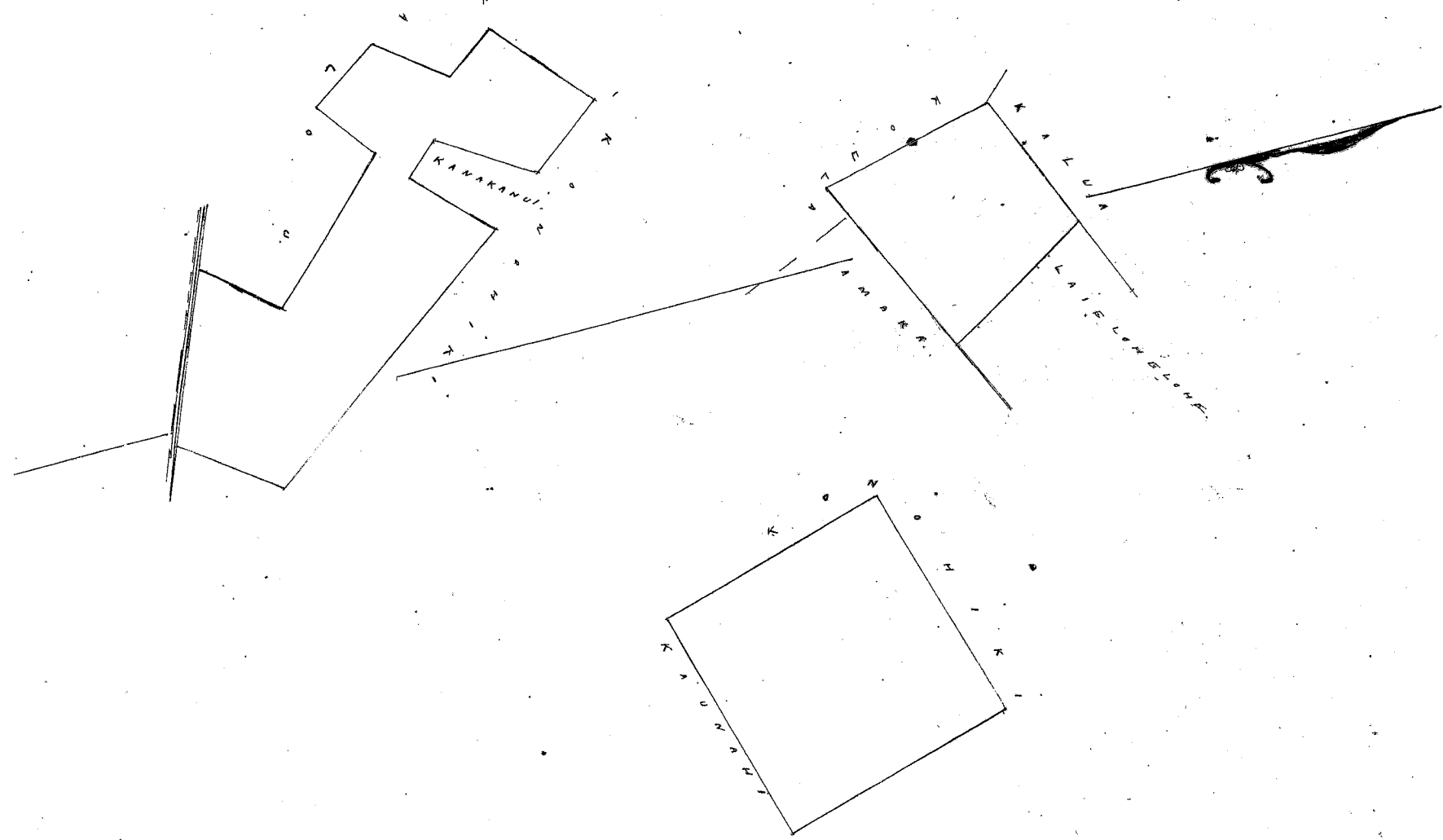
Laii Koolauo Cahu

Ap. 1. 1 Lohiko. Chomaka ana ma ke kiki Akau. a e holo ana. He. 32 He. 113 fauku. e fili ana i ke Lailohelohe. He. 65 No. 130 fauku. e fili ana i ke Amaka. A. 14 No. 115 fauku. e fili ana i ke Kula. A. 66 He. 95 fauku. e fili ana i ke Kahu. a hiki i kahi i hoomakai. 1/100 Oka.

Ap. 2. 6 Lohi Kalo. Chomaka ana ma ke kiki Akau. a e holo ana. He. 36 He. 60 fauku. e fili ana i ke ke Konoheki. alaila He. 31 No. 70 fauku. e fili ana i ke Hanakani. He. 38 He. 30 fauku. e fili ana i ke Hanakani. A. 45 He. 67 fauku. e fili ana i ke Hanakani. He. 36 He. 220 fauku. e fili ana i ke Konoheki He. 37 No. 72 fauku. e fili ana i ke Konoheki. A. 69 No. 117 fauku. e fili ana i ke auwai. A. 38 He. 60 fauku. e fili ana i ke Kalo. A. 48 No. 118 fauku. e fili ana i ke Kalo. He. 48 No. 47 fauku. e fili ana i ke Kalo. A. 38 No. 55 fauku. e fili ana i ke Kalo. A. 37 He. 55 fauku. e fili ana i ke Kalo. A. 39 No. 38 fauku. e fili ana i ke Kalo. A. 47 1/2 He. 40 fauku. e fili ana i ke Kalo. a hiki i kahi i hoomakai 1/4 Oka.

Ap. 3. Pahale. Chomaka ana ma ke kiki Kuna. a e holo ana. A. 74 He. 158 fauku. e fili ana i ke Konoheki. A. 16 No. 158 fauku. e fili ana i ke Konoheki. He. 74 No. 158 fauku. e fili ana i ke Konoheki. He. 16 He. 158 fauku. e fili ana i ke Konoheki. a hiki i kahi i hoomakai 1/4 Oka.

A. F. Turner
Luna ana ana



Uku Pau Loa \$4.00

W. Lee
L. L. L.
G. M. Robertson
J. Kekaulahao
J. H. Smith

Honolulu July 25 1851

Hele 3699 Mahakea

Laii Koolauo Cahu

Ap. 1. 3 Lohi Kalo. Chomaka ana ma ke kiki Kuna. a e holo ana. A. 28 No. 178 fauku. e fili ana i ke Kapiwa. alaila A. 47 He. 195 fauku. e fili ana i ke Poruahi. He. 39 He. 79 fauku. e fili ana i ke Kapiwa. A. 61 He. 100 fauku. e fili ana i ke Kapiwa. He. 31 He. 175 fauku. e fili ana i ke Kapiwa. He. 65 No. 316 fauku. e fili ana i ke Kapiwa. a hiki i kahi i hoomakai. 8/100 Oka.

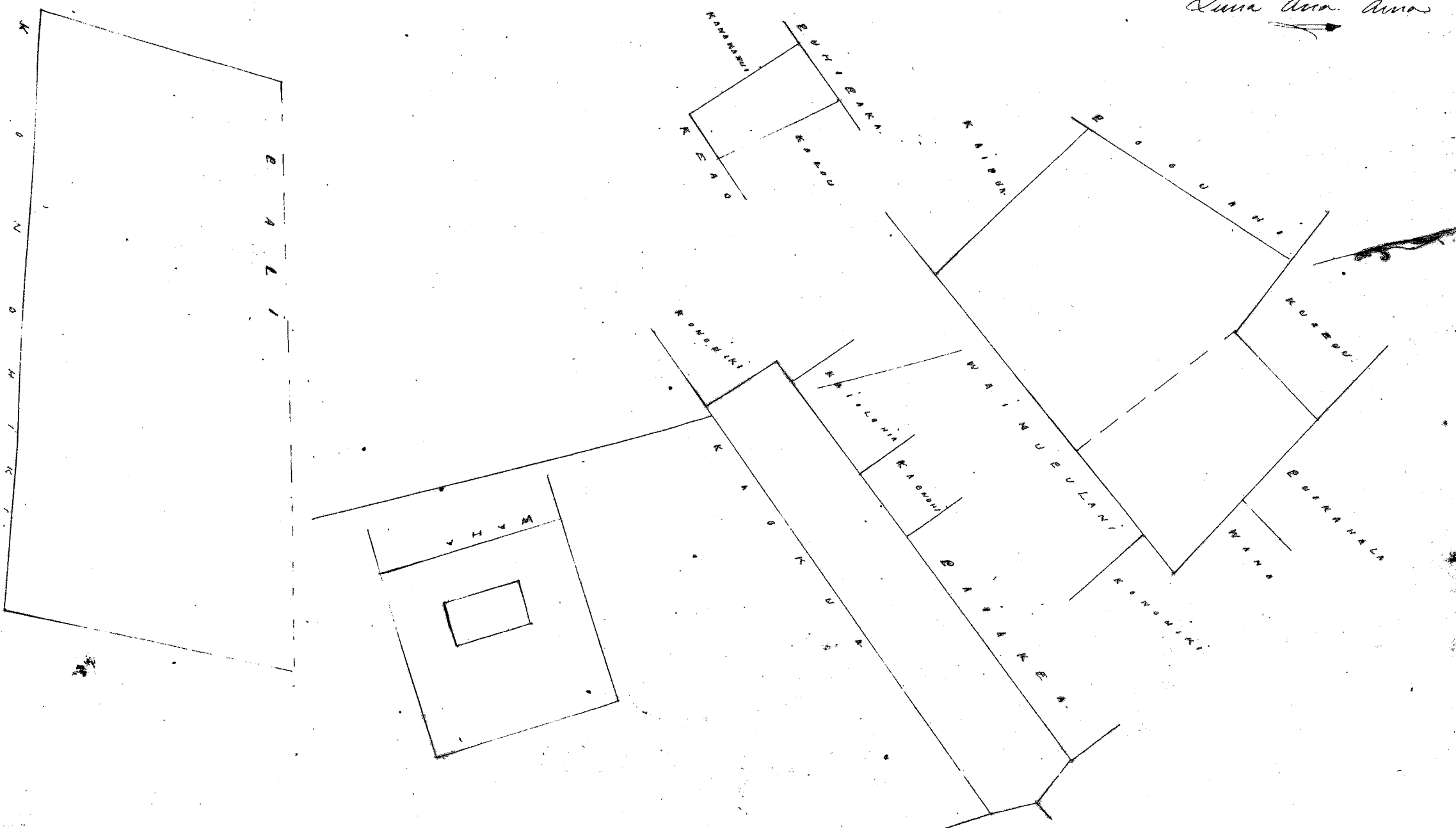
Ap. 2. 4 Lohi. Chomaka ana ma ke kiki Akau. He. 67 No. 410 fauku. e fili ana i ke Pahiaka. He. 18 1/2 He. 70 fauku. e fili ana i ke Konoheki. A. 69 He. 413 fauku. e fili ana i ke Kahoheka. A. 2 No. 40 fauku. e fili ana i ke Puhitaka. A. 28 No. 40 fauku. e fili ana i ke Kula a hiki i kahi i hoomakai. 3/10 Oka.

Ap. 3. 1 Lohi. Chomaka ana ma ke kiki Akau. a e holo ana. He. 71 No. 58 fauku. e fili ana i ke Puhitaka. alaila He. 19 He. 110 fauku. e fili ana i ke Hanakani. A. 70 He. 41 fauku. e fili ana i ke Kalo. A. 9 No. 112 fauku. e fili ana i ke Kalo. a hiki i kahi i hoomakai. 1/100 Oka.

Apana 4. Anna Kula. E hoomatika ana ma ke kiki Akau, a e holo ana, Ho. 72 Ho. 250 faukua, e pili ana i ke Koushiki, Ho. 10 Ho. 500 faukua, e pili ana i ke Koushiki, A. 68 Ho. 210 faukua, e pili ana i ke Koushiki, a haka e pili i ka Pali, a hiki i kahi i hoomatika, 1/4 Oka.

Apana 5. Pahala. E hoomatika ana ma ke kiki Akau, a e holo ana Ho. 11 Ho. 158 faukua, e pili ana i ke Koushiki, Ho. 79 Ho. 158 faukua, e pili ana i ke Kaha, A. 11 Ho. 158 faukua, e pili ana i ke Koushiki, A. 79 Ho. 158 faukua, e pili ana i ke Koushiki, a hiki i kahi i hoomatika, 1/4 Oka.

A. F. Turner.
Luna Ana Ana



81
30
8
25
2.73

Uku Pau Loa \$7.00

W. Bee
Lansli
G. M. Robertson
J. Kikaulaha
J. H. Smith

Honolulu Julai 25 1851 }

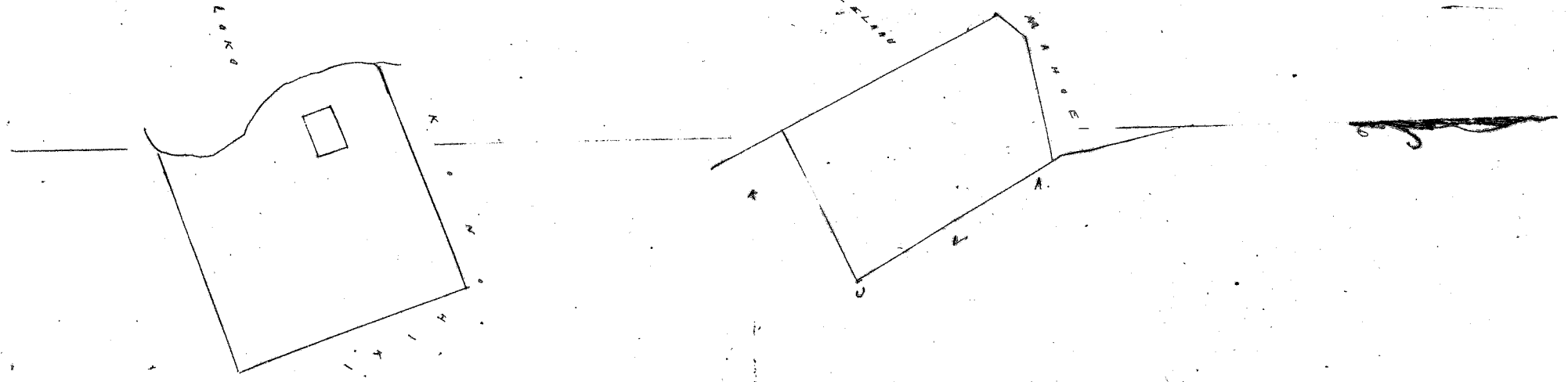
Ho. 4345 Kaunimimi

Lau Koulaua Oahu

Apana 1. 1 Loi. E hoomatika ana ma ke kiki Hema, a e holo ana, A. 27 Ho. 166 faukua, e pili ana i ke Kahaletau, alaila A. 37 Ho. 24 faukua, e pili ana i ke Kii, alaila A. 73 Ho. 86 faukua, e pili ana i ke Mahoe, Ho. 30 Ho. 157 faukua, e pili ana i ke Kula, alaila Ho. 84 Ho. 113 faukua, e pili ana i ke Kula, a hiki i kahi i hoomatika, 1/4 Oka.

Apana 2. Pahala. E hoomatika ana ma ke kiki Koushau Akau, a e holo ana, A. 11 Ho. 158 faukua, e pili ana i ke Koushiki, Ho. 19 Ho. 158 faukua, e pili ana i ke Koushiki, Ho. 77 Ho. 158 faukua, e pili ana i ke Koushiki, e pili ana i ka Loko, i ke Koushiki, a hiki i kahi i hoomatika, 1/4 Oka.

A. F. Turner.
Luna Ana Ana



Uku Pau Loa \$4.00

W. Bee
Lansli
G. M. Robertson
J. Kikaulaha
J. H. Smith

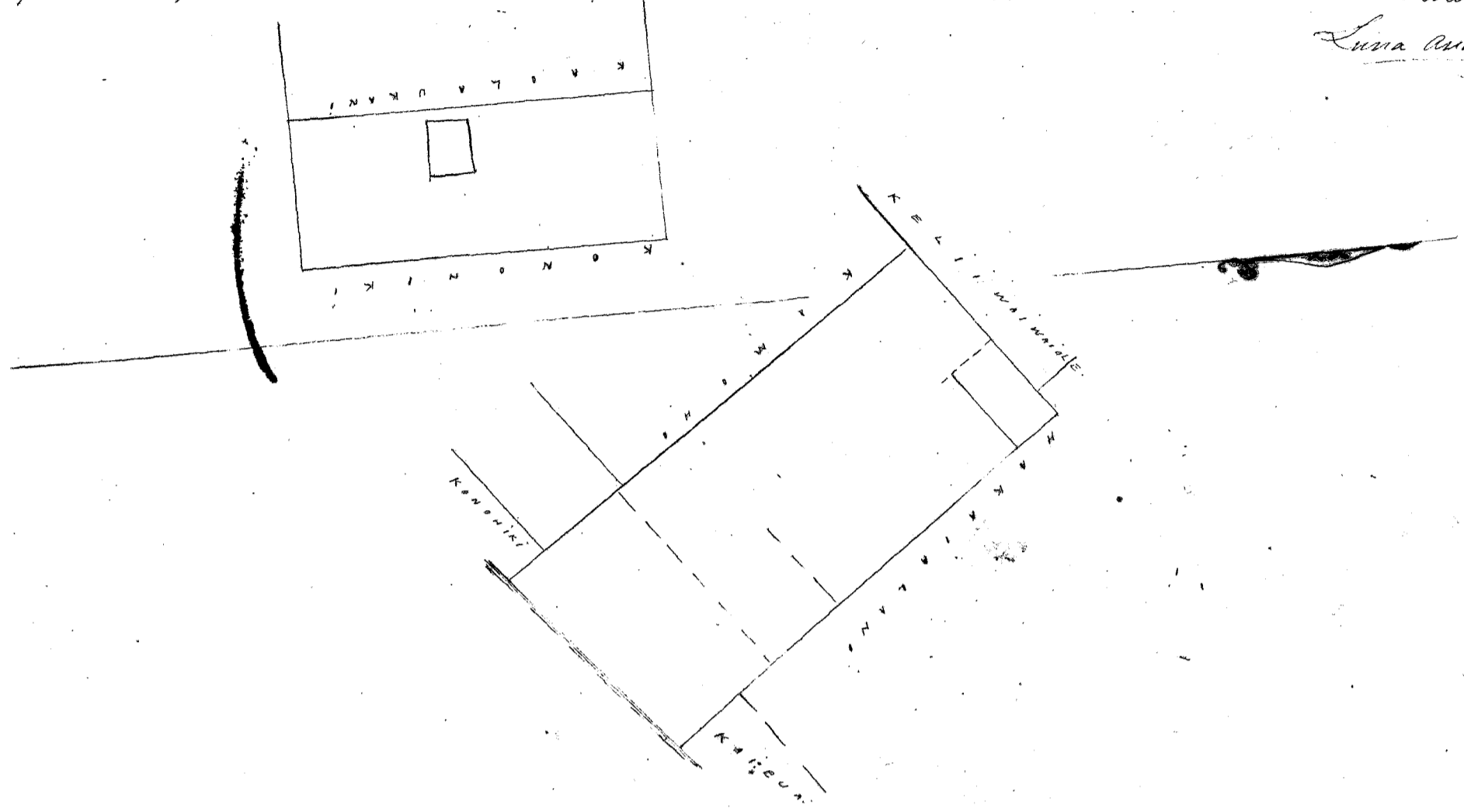
Honolulu Julai 25 1851 }

Ahana 1. 3 Loi E hoomaka ana ma ke kahi He. a e holo ana. A. 33 No. 363 faukua e pili ana i ke Kamahe. alaila A. 56 He. 150 faukua e pili ana i ke Heiwaiaiole. alaila He. 36 He. 347 faukua e pili ana i ke Kakaialani. alaila He. 50 No. 160 faukua e pili ana i ke kahawai a hiki i kahi i hoomakai. 0.5/100 Oka

Ahana 2. Pahale. E hoomaka ana ma ke kahi Hema. Heik. a e holo ana. A. 250 faukua e pili ana i ke Koolaukani. alaila Heikua. 100 faukua e pili ana i ke Kouhiki. alaila He. 250 faukua e pili ana i ke Kouhiki. No. 100 faukua e pili ana i ke Kouhiki. a hiki i kahi i hoomakai. 1/4 Oka.

A. F. Turner.

Luna ana ana



Uku Pau Sa

4.00

W. H. Key
L. L. Jones
G. M. Robertson
J. H. Smith
S. K. Kaulahao

Honolulu Iuli 25 1857

Ahana 1. 1 Loi Kalo. E hoomaka ana ma ke kahi Kalo. a e holo ana. He. 26 He. 100 faukua e pili ana i ke Puhukoa. He. 63 No. 100 faukua e pili ana i ke Kamahe. A. 20 No. 100 faukua e pili ana i ke Kahoukua. A. 63 He. 90 faukua e pili ana i ke Maheke. a hiki i kahi i hoomakai. 1/10 Oka.

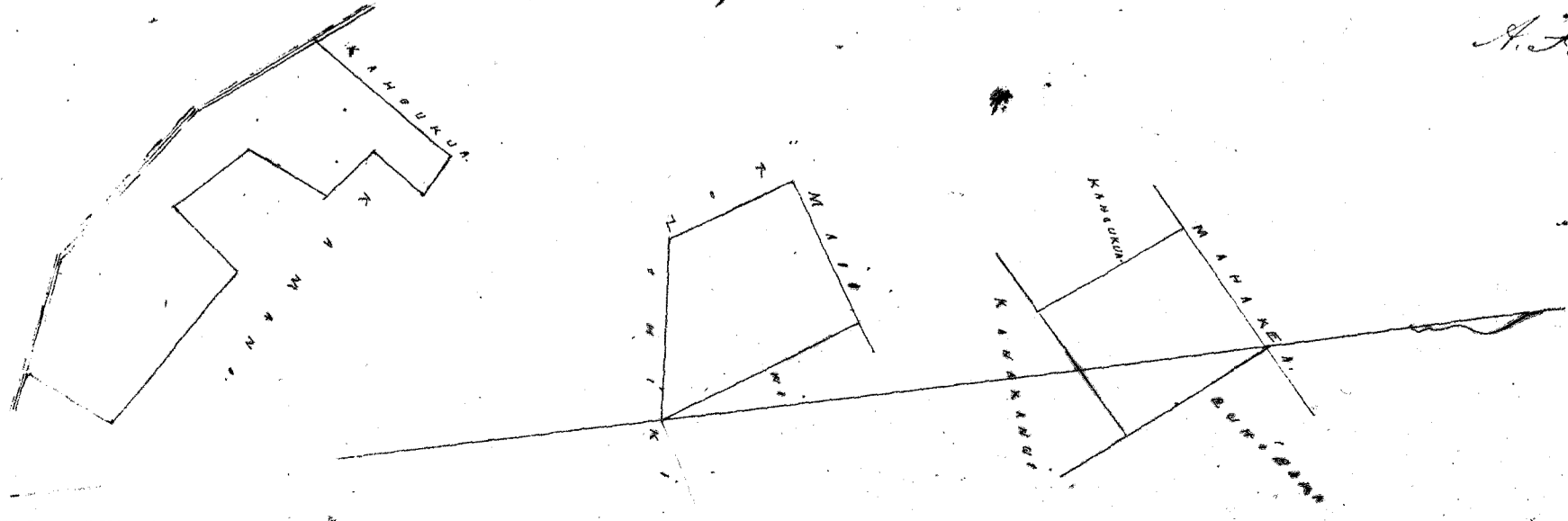
Ahana 2. 1 Loi Kalo. E hoomaka ana ma ke kahi Kalo. a e holo ana. He. 28 He. 130 faukua e pili ana i ke Wi. alaila A. 52 No. 108 faukua e pili ana i ke Kouhiki. A. 17 No. 80 faukua e pili ana i ke Kouhiki. A. 71 He. 90 faukua e pili ana i ke Maio. a hiki i kahi i hoomakai. 1/10 Oka

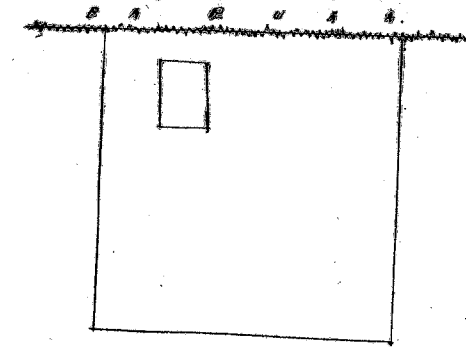
Ahana 3. 4 Loi Kalo (Maika) E hoomaka ana ma ke kahi K. A. a e holo ana. A. 47 He. 100 faukua e pili ana i ke Kahoukua. alaila He. 50 He. 30 faukua e pili ana i ke Kamahe. He. 47 1/2 No. 40 faukua e pili ana i ke Kamahe. He. 39 He. 38 faukua e pili ana i ke Kamahe. He. 37 No. 55 faukua e pili ana i ke Kamahe. He. 38 He. 55 faukua e pili ana i ke Kamahe. A. 40 He. 47 faukua e pili ana i ke Kamahe. He. 45 He. 118 faukua e pili ana i ke Kamahe. He. 38 No. 60 faukua e pili ana i ke Kamahe. alaila e pili ana i ka auwai. a hiki i kahi i hoomakai. 1/5 Oka

Ahana 4. Pahale. E hoomaka ana ma ke kahi Kalo. Kamahe. a e holo ana. He. 4 No. 158 faukua e pili ana i ka pa puu. A. 86 He. 158 faukua e pili ana i ke Kouhiki. A. 4 No. 158 faukua e pili ana i ke Kouhiki. A. 86 No. 158 faukua e pili ana i ke Kouhiki. a hiki i kahi i hoomakai. 1/4 Oka

A. F. Turner.

Luna ana ana





Uku Pau Loa 1400

W. Lee
Linnell
G. M. Robertson
J. H. Smith
J. Kekaulakao

Honolulu July 25 1851

Hele 3939 Maheluhelu

Laila Koolauloa Oahu

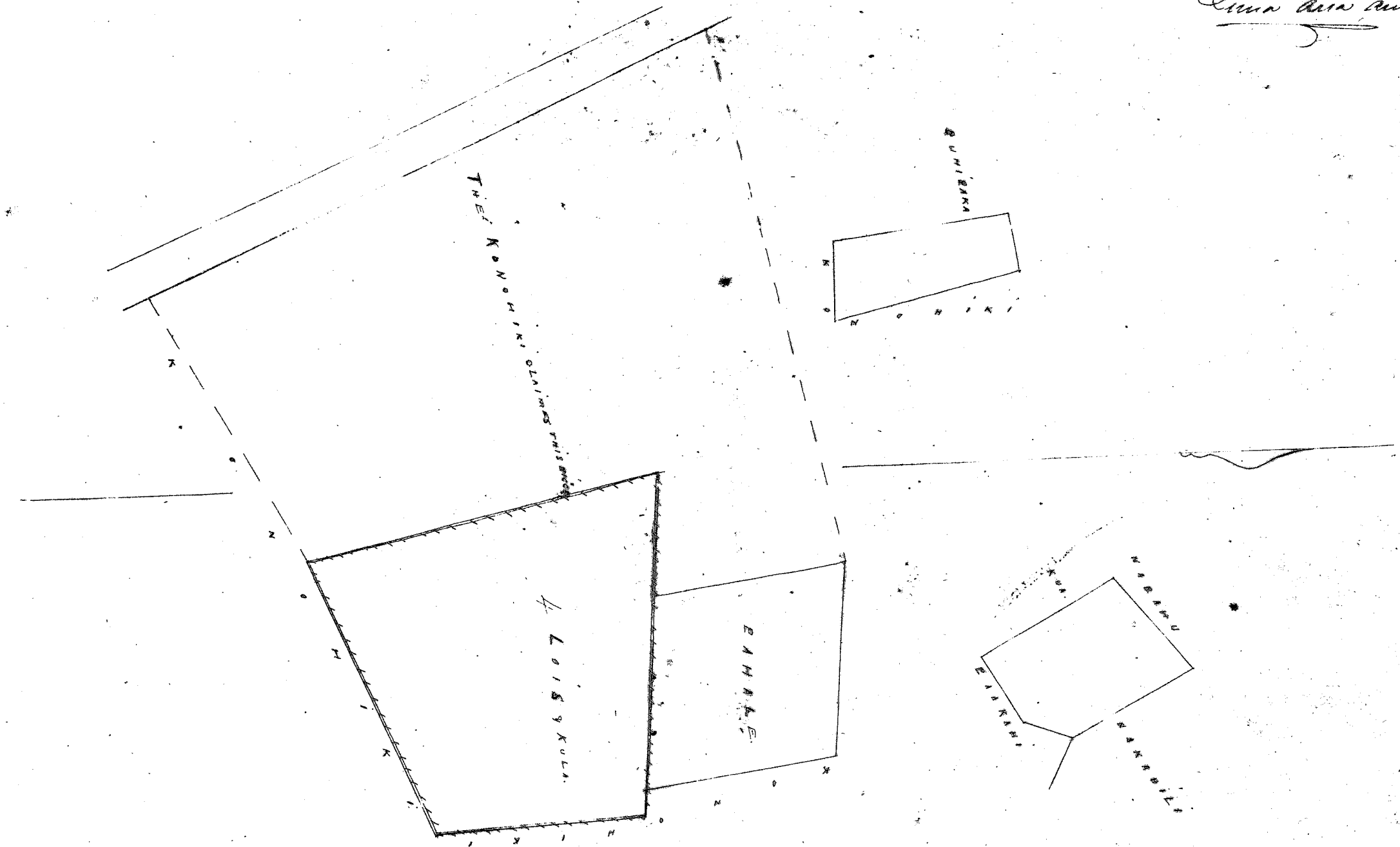
Apr. 1. 1 Loi Kalo. E hoowaka ana ma ke kiki Kahu. a e holo ana Ho. 57 No. 100 faukui. e pili ana i ko Napaku. alaila Ho. 29 Ho. 128 faukui. e pili ana i ko Kuu. A. 60 Ho. 62 faukui. e pili ana i ko Paakahi. A. 21 No. 41 faukui. e pili ana i ko Nakaiki. A. 27 No. 120 faukui. e pili ana i ko Nakaiki. a hiki i kahi i hoowakai. Ho. 8

Apr. 2. 1 Loi Chomaka. ana ma ke kiki Kahu. Ho. 89 No. 65 faukui. e pili ana i ko Koushiki. alaila. A. 13 No. 155 faukui. e pili ana i ko Koushiki. alaila. A. 32 No. 47 faukui. e pili ana i ko Kahi. alaila Ho. 8 Ho. 144 faukui. e pili ana i ko Puhupuka. a hiki i kahi i hoowakai. 9/100 Oka.

Apr. 3. 4 Loi Kalo. 8 Pahala 8 aima Kula. E hoowaka ana ma ke kiki Ho. a e holo ana. A. 62 Ho. 250 faukui. e pili ana i ko ke Koushiki. A. 67 Ho. 250 faukui. e pili ana i ko ke Koushiki. A. 4 No. 170 faukui. e pili ana i ko ke Koushiki. A. 32 No. 20 faukui. e pili ana i ko ke Koushiki. A. 8 No. 157 faukui. e pili ana i ko ke Koushiki. A. 84 No. 158 faukui. e pili ana i ko ke Koushiki. Ho. 79 No. 45 faukui. e pili ana i ko ke Koushiki. Ho. 23 Ho. 515 faukui. e pili ana i ko alaimi Oupuni. a hiki i kahi i hoowakai. 2 3/100 Oka.

A. F. Purves
Luna ana ana

18
8
2-39
260



Uku Pau Loa 1800

W. Lee
Linnell
G. M. Robertson
J. H. Smith
J. Kekaulakao

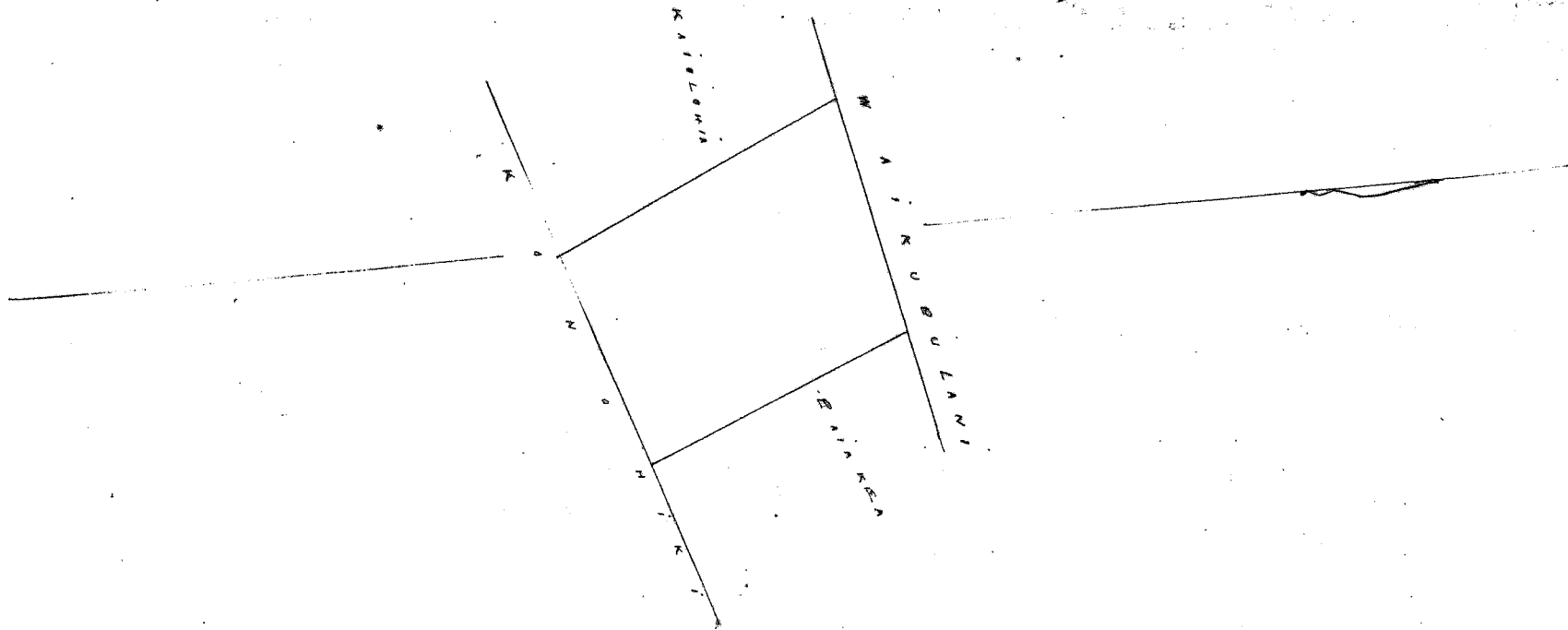
Honolulu July 25 1851

Hele 4288 Kaouahi

Laila Koolauloa Oahu

1 Loi Kalo. Chomaka ana ma ke kiki Kahu a e holo ana A. 25 No. 82 faukui. e pili ana i ko Koushiki alaila A. 78 Ho. 70 faukui. e pili ana i ko Koushiki alaila. Ho. 22 Ho. 84 faukui. e pili ana i ko Paakahi alaila. Ho. 72 No. 65 faukui. e pili ana i ko Koushiki. a hiki i kahi i hoowakai. 0. 05/100 Oka.

A. F. Purves
Luna ana ana



Ulu Pau Loa

W. Bee
 Loaneli
 G. M. Robertson
 J. H. Smith
 J. Kekaulahao

Honolulu Julai 25 1851.

Hulu 1283. Houla.

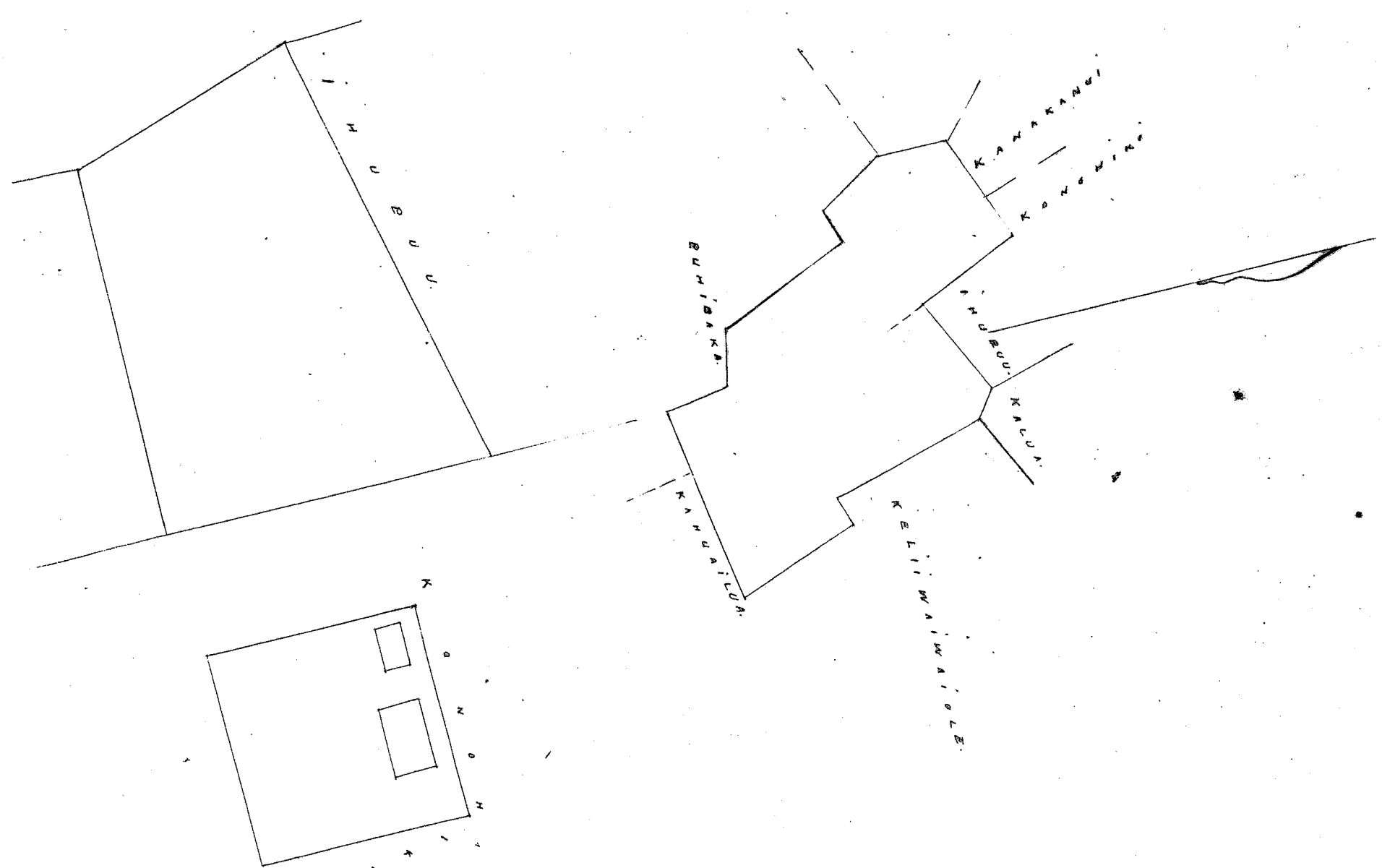
Laii. Koolaua. Oahu.

Ap. 1. 5 Loi Kalo. E hoomaka ana ma ke kiki Homa, a e holo ana. A. 81 Hoi. 147 faukua.
 e pili ana i ke Kahuaailua, alaila. A. 20 Hoi. 96 faukua. e pili ana i ke Keliuwaiaiole, alaila. Ho. 75 Ho.
 22 faukua. e pili ana i ke Keliuwaiaiole. A. 15 Ho. 120 faukua. e pili ana i ke Keliuwaiaiole. A. 5 Ho.
 22 faukua. e pili ana i ke Kalua. Ho. 69 Ho. 82 faukua. e pili ana i ke Ihu pua. A. 24 Ho. 83 faukua.
 e pili ana i ke Ihu pua. Ho. 69 Ho. 82 faukua. e pili ana i ke Kaniakani. Ho. 16 Ho. 105 faukua.
 e pili ana i ke Hoopaiaha. A. 72 Ho. 28 faukua. e pili ana i ke Puhitaka. Ho. 23 Ho. 105 faukua.
 e pili ana i ke Puhitaka. Ho. 83 Ho. 30 faukua. e pili ana i ke Puhitaka. Ho. 10 Ho. 67 faukua.
 e pili ana i ke Puhitaka, a hiki i kahi i hoomakai. 42/100 Oka.

Ap. 2. Houla. E hoomaka ana ma ke kiki Akau Ho. 245 faukua. e pili ana i ke ke Kono hiki.
 Ho. 275 faukua. e pili ana i ke ke Kono hiki. A. Ho. 180 faukua. e pili ana i ke ke Kono hiki.
 A. Ho. 340 faukua. e pili ana i ke Ihu pua, a hiki i kahi i hoomakai. 63/100 Oka.

Ap. 3. Puhale. E hoomaka ana ma ke kiki Kono hana. Akau, a e holo ana Ho. 158
 faukua. e pili ana i ke ke Kono hiki, alaila Ho. 158 faukua. Kono hana. 158 faukua. i puaia i ke ke
 Kono hiki aia. 158 faukua. 44 Oka.

A. F. Turner.
 Luma ana aia



Ulu Pau Loa

W. Bee
 Loaneli
 G. M. Robertson
 J. Kekaulahao
 J. H. Smith

Honolulu Julai 25 1851.

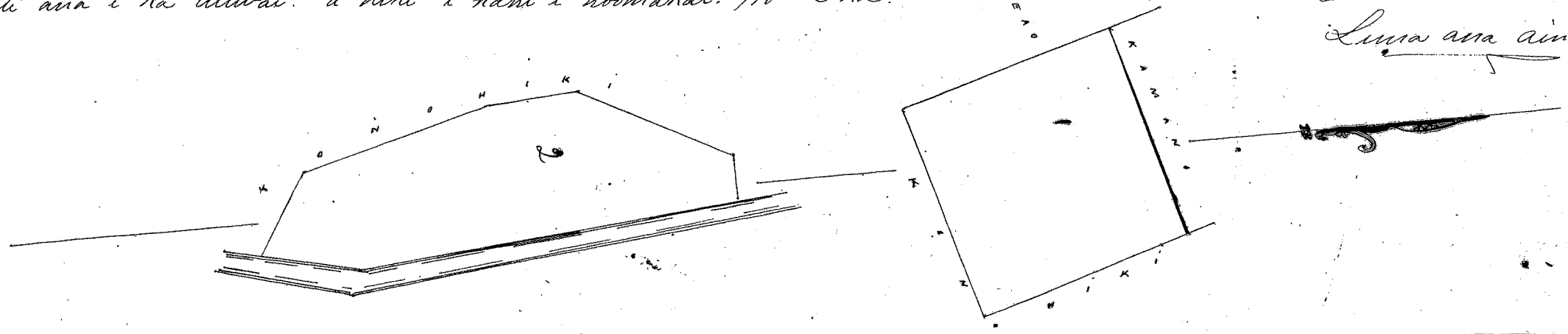
Hulu 4281. Hawaii.

Saie. Koolaua Oahu.

Ap. 1. Pahala. Chomaka ana ma ke kahi Ahan. a e holo ana Ho. 74 No. 158 faukun. e pili ana i ke Hamano. alaila Ho. 16 Ho. 158 faukun. e pili ana i ke Heao. alaila. A. 74 Ho. 158 faukun. alaila. A. 16 Ho. 158 faukun. e pili ana i ke ke Kouhiki. a hiki i kahi i hoomakai. 1/4 Eka.

Ap. 2. 8 Lois Kalo. Chomaka ana ma ke kahi Hema. a e holo ana. A. 56 No. 50 faukun. alaila A. 15 No. 140 faukun. A. 5 No. 160 faukun. alaila A. 27 Ho. 120 faukun. alaila Ho. 30 faukun. e pili ana i ka pali. alaila e pili ana i ka auwai. a hiki i kahi i hoomakai. 3/10 Eka.

A. F. Turner.
Luna ana ana



Uhu Pau Loa

W. H. Bee
L. A. M. L.
G. M. Robertson
J. H. Smith
J. K. Kaulahao

Honolulu Iulai 25. 1857.

Hulu 10928. Uluouu.

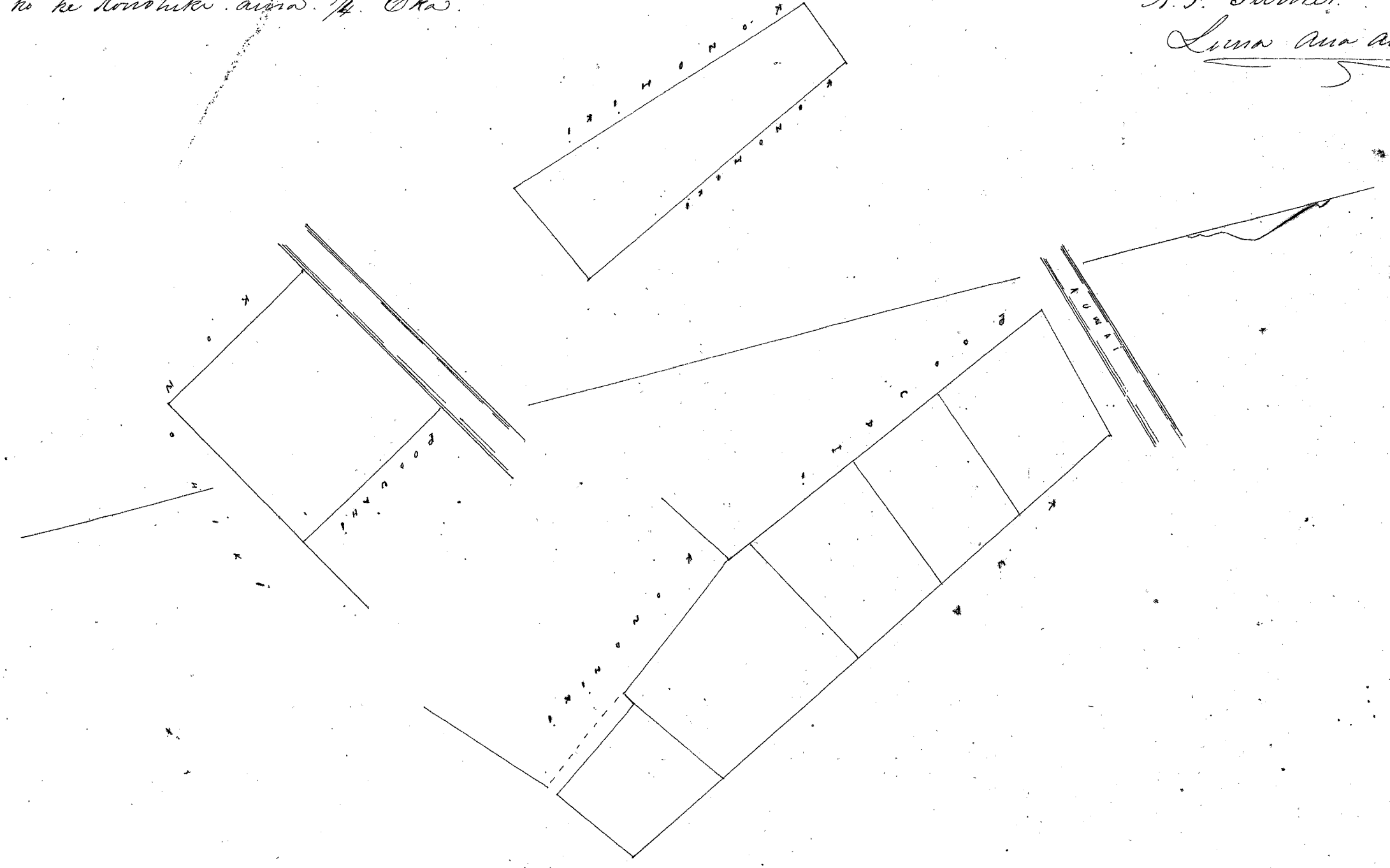
Saie. Koolaua Oahu.

Ap. 1. 5 Lois Kalo. Chomaka ana ma ke kahi Ahan. a e holo ana. Ho. 76 No. 78 faukun. e pili ana i ke ke Kouhiki. aina. Ho. 24 Ho. 327 faukun. e pili ana i ke Pounaki. Ho. 37 Ho. 140 faukun. e pili ana i ke ke Kouhiki. A. 54 Ho. 10 faukun. e pili i ke ke Kouhiki. Ho. 37 Ho. 101 faukun. e pili ana i ke ke Kouhiki. A. 55 Ho. 90 faukun. e pili ana i ke ke Kouhiki. A. 27 No. e pili ana i ke Kua. a hiki i kahi i hoomakai. 1/10 Eka.

Ap. 2. Aina Kula. Chomaka ana ma ke kahi Ahan. a e holo ana. Ho. 26 Ho. 280 faukun. e pili ana i ke ke Kouhiki. Ho. 66 No. 96 faukun. e pili ana i ke ke Kouhiki. A. 18 No. 284 faukun. e pili ana i ke ke Kouhiki. A. 68 Ho. 60 faukun. e pili ana i ke ke Kouhiki. a hiki i kahi i hoomakai. 2/100 Eka.

Ap. 3. Pahala. Chomaka ana ma ke kahi Ahan. a e holo ana. Ho. 32 Ho. 168 faukun. e pili ana i ke ke Pounaki. alaila. Ho. 60 No. 168 faukun. alaila. A. 30 No. 168 faukun. alaila. A. 60 Ho. 168 faukun. e pili ana i ke ke Kouhiki. aina. 1/4 Eka.

A. F. Turner.
Luna ana ana



Uhu Pau Loa

W. H. Bee
L. A. M. L.
G. M. Robertson
J. K. Kaulahao
J. H. Smith

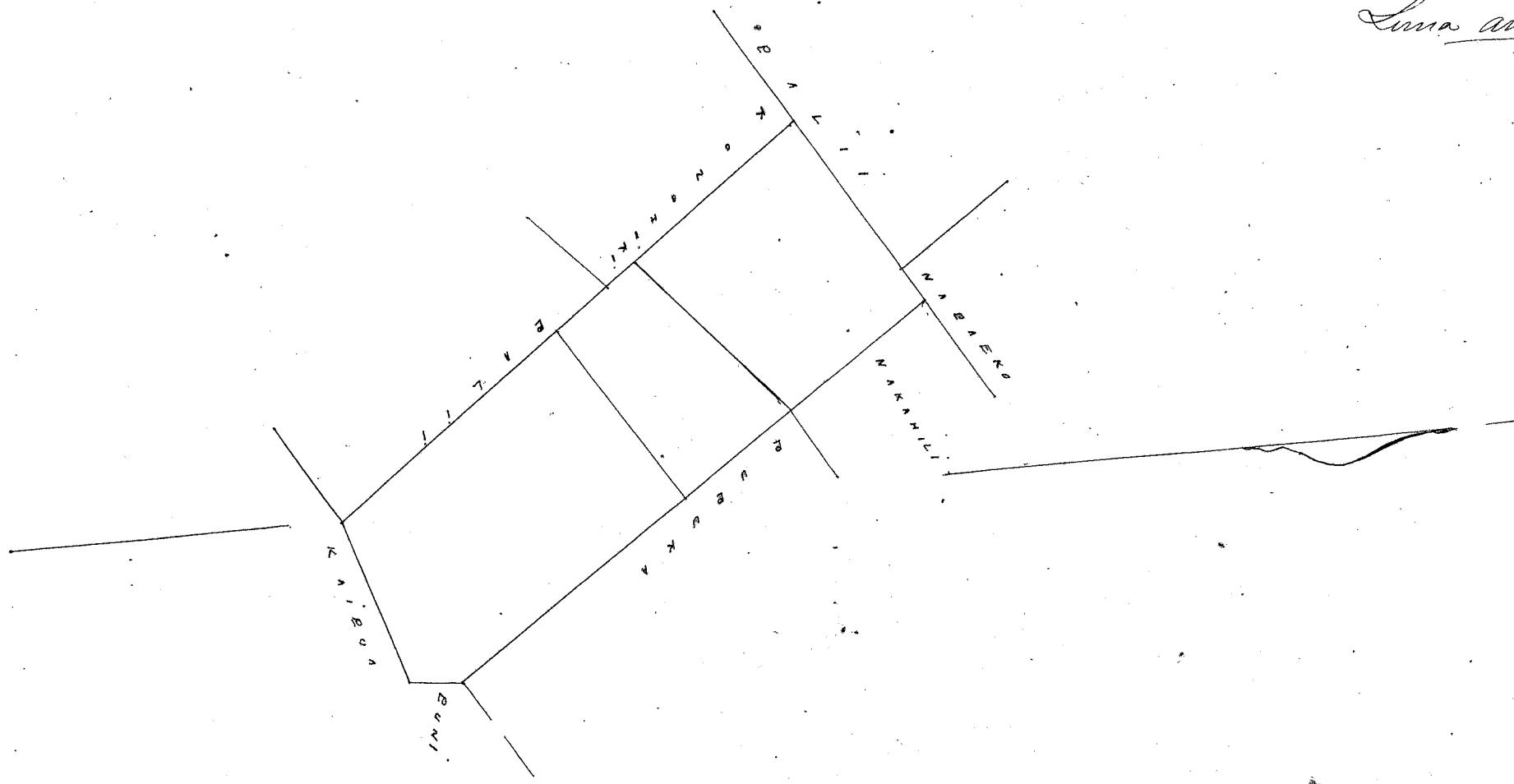
Honolulu Iulai 25. 1857.

Helu 3708. Moanauli.

Laii Koolauloa Oahu.

4 Loi Kalo. E hoomaka ana ma ke kiki Akau. a e holo ana. Ho. 33 Ho. 380 fanku. e pili ana i ke Pupuaka. alaila Ho. 42 Ho. 40 fanku. e pili ana i ke Puni. alaila. Ho. 72 Ho. 110 fanku. e pili ana i ke Kaipua. alaila A. 37 Ho. 387 fanku. e pili ana i ke Pali. alaila. A. 62 Ho. 141 fanku. e pili ana i ke Napaeke & Pali. a hiki i kahi i hoomakai. 53/100 Oka. A. F. Turner.

Luna ana ana



Uku Pau Loo

W. Bee
L. L. L.
G. M. Robertson
J. H. Smith
J. Kekaulahas

Honolulu, Iulai 25, 1851.

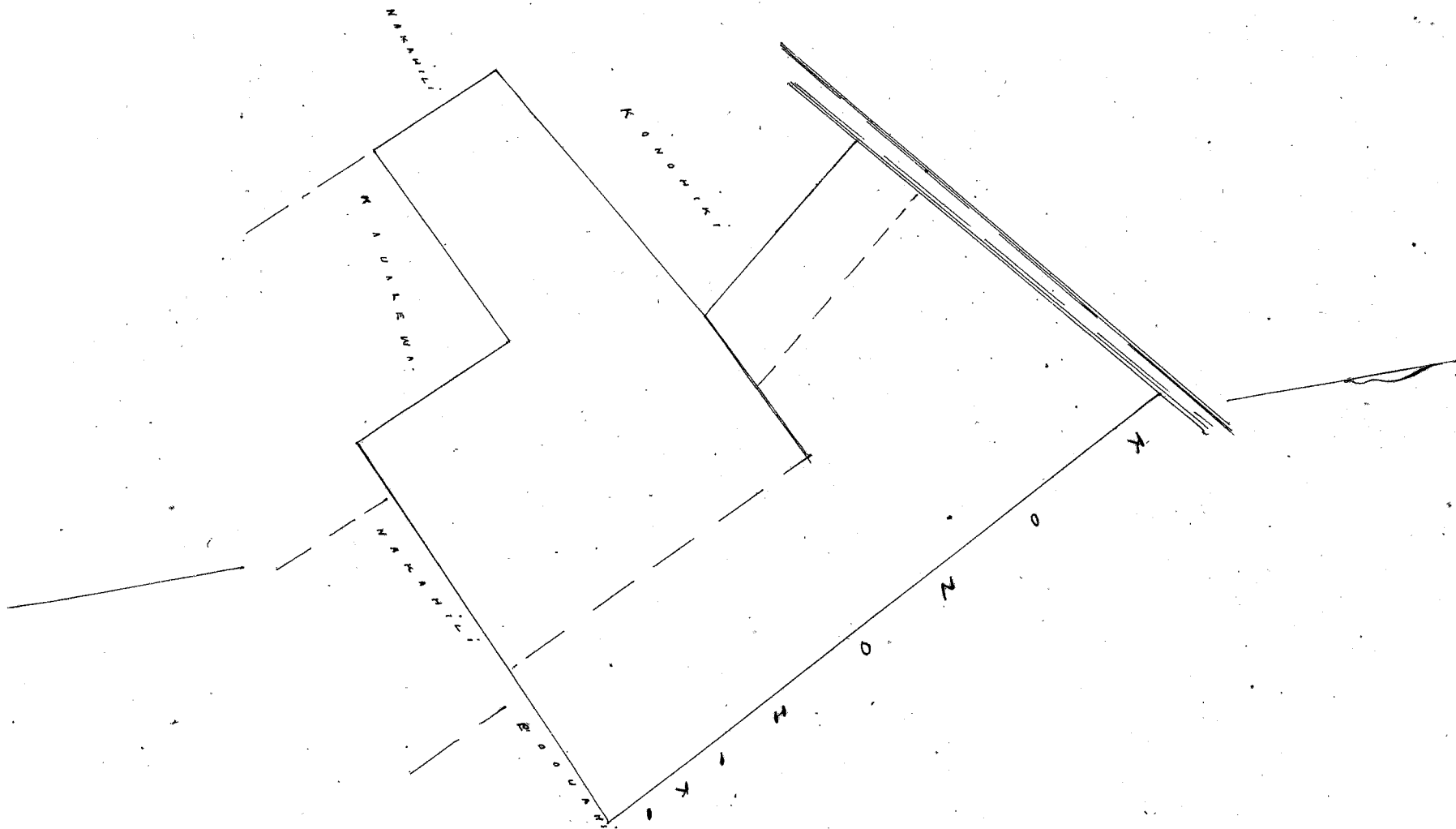
Helu 4329. Kahoala.

Laii Koolauloa Oahu.

3 Loi Kalo, Kula. a ma Pabala.

E hoomaka ana ke kiki Akau. a e holo ana. Ho. 56 Ho. 250 fanku. e pili ana i ke auwai. alaila. Ho. 39 Ho. 150 fanku. e pili ana i ke ke Konoheki. alaila. Ho. 59 Ho. 210 fanku. e pili ana i ke ke Konoheki. Ho. 24 Ho. 95 fanku. e pili ana i ke Makahili. A. 64 Ho. 150 fanku. e pili ana i ke Kaulawa. Ho. 24 Ho. 120 fanku. e pili ana i ke Kaulawa. A. 69 Ho. 292 fanku. e pili ana i ke Keliuwaiaia. A. 28 Ho. 455 fanku. e pili ana i ke ke Konoheki. a hiki i kahi i hoomakai. 1²⁵/100 Oka. A. F. Turner.

Luna ana ana



Uku Pau Loo

W. Bee
L. L. L.
G. M. Robertson
J. H. Smith
J. Kekaulahas

Honolulu, Iulai 25, 1851.

Hulu 4297 Kapuaokahala

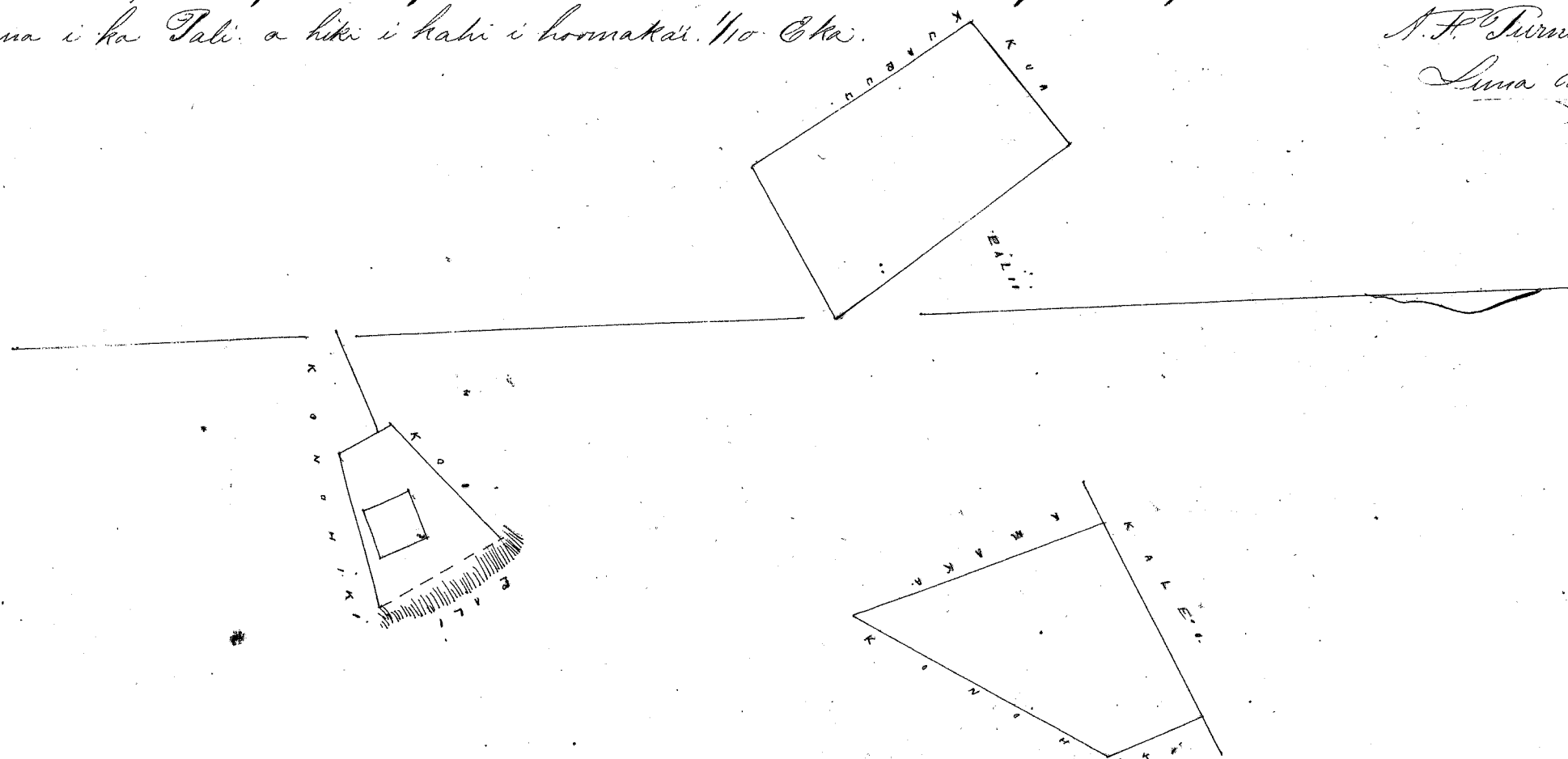
Lau Koolauoa Oahu

Ap. 1. 1 Loi O hoomaka ana ma ke kahi Akau. a e holo ana. Hei. 35 Hei. 190 faukun. e pili ana i ko Pahi alaila Hei. 63 Hei. 112 faukun. e pili ana i ko Waha. alaila. A. 30 Hei. 170 faukun. e pili ana i ko Kuapuu. alaila. A. 37 Hei. 102 faukun. e pili ana i ko Kua. a hiki i kahi i hoomatikai 1/5 Eka.

Ap. 2. 1 Loi O hoomaka ana ma ke kahi Akau. a e holo ana. Hei. 28 Hei. 64 faukun. e pili ana i ko ke Konohe alaila Hei. 29 Hei. 190 faukun. e pili ana i ko ke Konoheki. alaila. A. 27 1/2 Hei. 175 faukun. e pili ana i ko Amakas. alaila. A. 66 Hei. 140 faukun. e pili ana i ko Kaleo. a hiki i kahi i hoomatikai 1/100 Eka.

Ap. 3. Pahala. O hoomaka ana ma ke kahi Akau. a e holo ana. Hei. 84 Hei. 105 faukun. e pili ana i ko ke Konoheki. Hei. 27 Hei. 40 faukun. e pili ana i ko ke Konoheki. A. 77 Hei. 100 faukun. e pili ana i ko ke Konoheki. alaila. e pili ana i ko Pahi. a hiki i kahi i hoomatikai 1/10 Eka.

A. F. Turner
Luna ana ana



Uhu Pau Loa

15. 00

Wilkes
Loomis
G. M. Robertson
J. H. Smith
J. Kaulahao

Honolulu July 25 1851

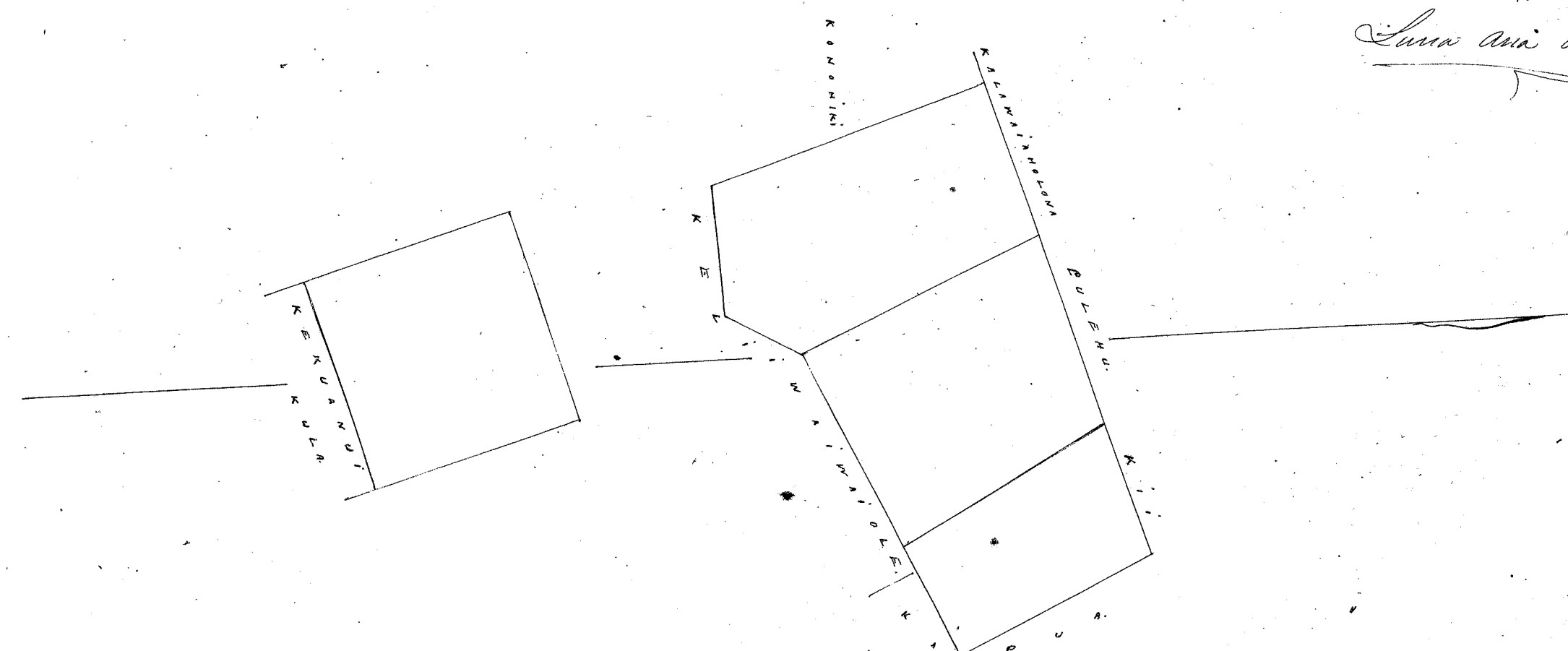
Hulu 4338 Mahalelaa

Lau Koolauoa Oahu

Ap. 1. 3 Loi Kalo. O hoomaka ana ma ke kahi Akau. a e holo ana. Hei. 74 Hei. 362 faukun. e pili ana i ko Pelehu. alaila. Hei. 17 Hei. 212 faukun. e pili ana i ko Konoheki. alaila. A. 88 Hei. 94 faukun. e pili ana i ko Konoheki. alaila. A. 37 Hei. 65 faukun. e pili ana i ko Heliuwaivaiola. alaila. A. 66 Hei. 250 faukun. e pili ana i ko Heliuwaivaiola. alaila. A. 25 Hei. 160 faukun. e pili ana i ko Kapiia. a hiki i kahi i hoomatikai 1/10 Eka.

Ap. 2. Pahala. O hoomaka ana ma ke kahi Akau. a e holo ana. Hei. 16 Hei. 158 faukun. Hei. 74 Hei. 158 faukun. e pili ana i ko ke Konoheki. ana A. 16 Hei. 158 faukun. A. 74 Hei. 158 faukun. 1/4 Eka.

A. F. Turner
Luna ana ana



Uhu Pau Loa

16. 00

Wilkes
Loomis
G. M. Robertson
J. Kaulahao
J. H. Smith

Honolulu July 25 1851

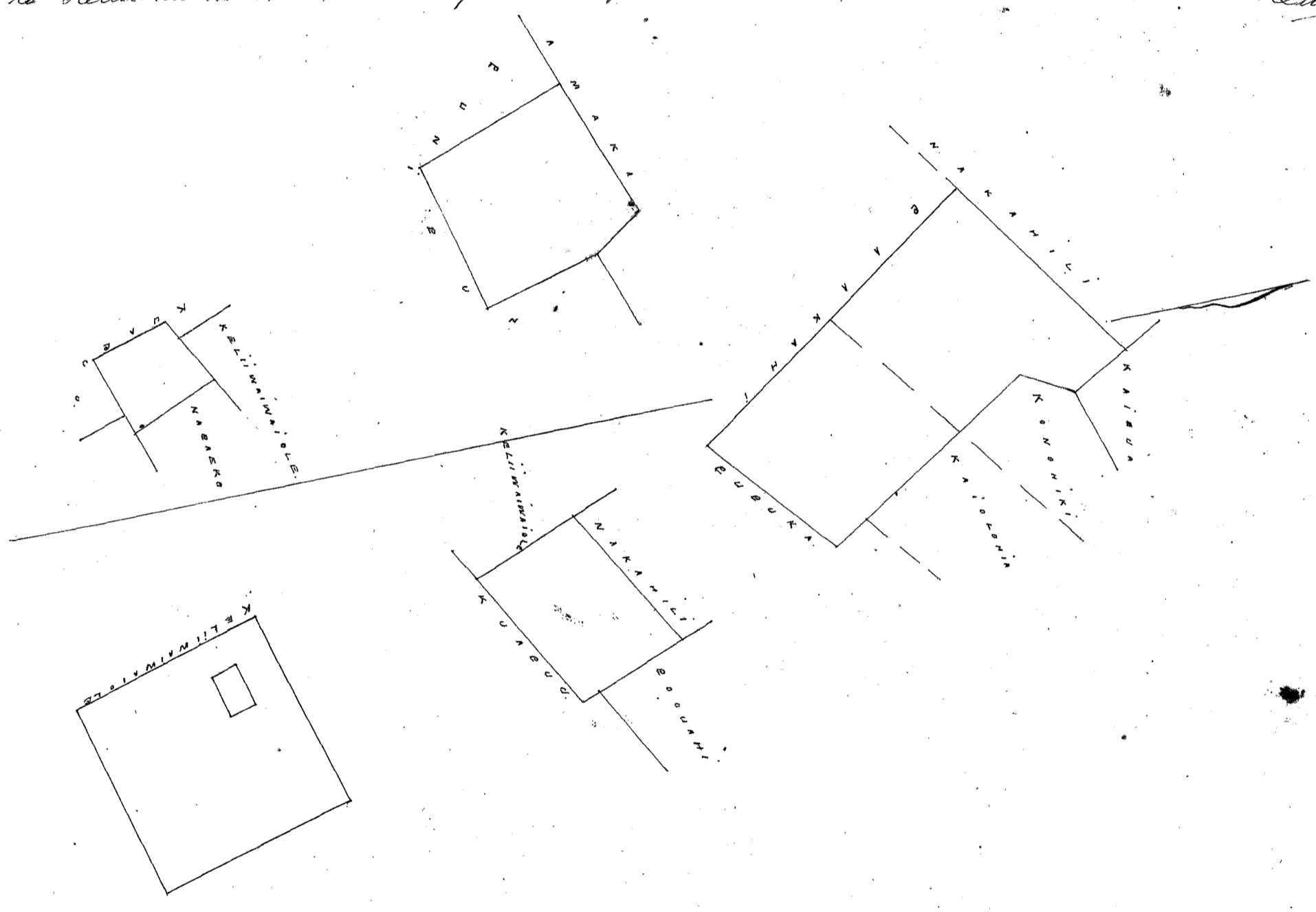
Ap. 1. 2 Loi Kato. O hoomaka ana ma ke kahi Akaui. a e holo ana. He. 53 No. 177 faukuu. e fili ana i ke Nakahiki. alaila He. 35 He. 276 faukuu. e fili ana i ke Paakahi. alaila. A. 50 He. 122 faukuu. e fili ana i ke Pupuha. alaila A. 31 No. 193 faukuu. e fili ana i ke Kaiolohia. A. 26 He. 45 faukuu. e fili ana i ke Kouhiki. A. 31 No. 51 faukuu. e fili ana i ke Kaihuana a hiki i kahi i hoomakai. 0. 36/100 Eka.

Ap. 2. 1 Loi O hoomaka ana ma ke kahi Kouhama. a e holo ana. A. 13 He. 115 faukuu. e fili ana i ke Amaka. alaila He. 35 He. 43 faukuu. e fili ana i ke Amaka. alaila. He. 15 He. 100 faukuu. e fili ana i ke Puni. alaila He. 75 No. 120 faukuu. e fili ana i ke Puni. alaila. A. 20 No. 131 faukuu. e fili ana i ke Puni. a hiki i kahi i hoomakai 16/100 Eka.

Ap. 3. 1 Loi Kato. O hoomaka ana ma ke kahi Akaui. a e holo ana. He. 2 He. 98 faukuu. e fili ana i ke Pounaui. alaila He. 60 No. 125 faukuu. e fili ana i ke Heapuni. A. 31 No. 88 faukuu. e fili ana i ke Keliwawaiole. A. 60 He. 126 faukuu. e fili ana i ke Nakahiki. a hiki i kahi i hoomakai. 1/10 Eka.

Ap. 4. 1 Loi Kato. O hoomaka ana ma ke kahi Akaui. a e holo ana. He. 30 He. 76 faukuu. e fili ana i ke Napaku. He. 72 No. 64 faukuu. e fili ana i ke Heapuni. A. 15 No. 64 faukuu. e fili ana i ke Heapuni. A. 60 He. 58 faukuu. e fili ana i ke Keliwawaiole. a hiki i kahi i hoomakai 4/100 Eka.

Ap. 5. Pahale. O hoomaka ana ma ke kahi Akaui. a e holo ana. He. 15 He. 158 faukuu. e fili ana i ke Kouhiki. He. 75 No. 158 faukuu. e fili ana i ke Kouhiki. A. 15 No. 158 faukuu. e fili ana i ke Keliwawaiole. A. 75 He. 158 faukuu. e fili ana i ke Kouhiki. 1/4 Eka. A.P. Turner.
Luna ana ana



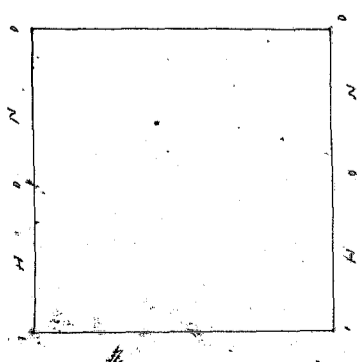
Uhu Pau Lani p. 5. 00

W. Bee
L. Lane
E. M. Edleston
J. K. Kaulaha
J. H. Smith

Honolulu, Iulai 25, 1851

Pahale. O hoomaka ana ma ke kahi Koua. Akaui. a e holo ana. He. 158 faukuu. He. 159 faukuu. i pounaui e ke ke Kouhiki. a ma Kouhama. 158 faukuu. A. 159 faukuu. 1/4 Eka

A.P. Turner.
Luna ana ana



Uku Pau Loo \$4.00

W. Bee
L. L. L.
G. M. Robertson
J. H. Smith
J. K. Kaulahao

Honolulu Iulai 25. 1851

Hulu 9894. Nawai

Lau. Koolauwa Oahu.

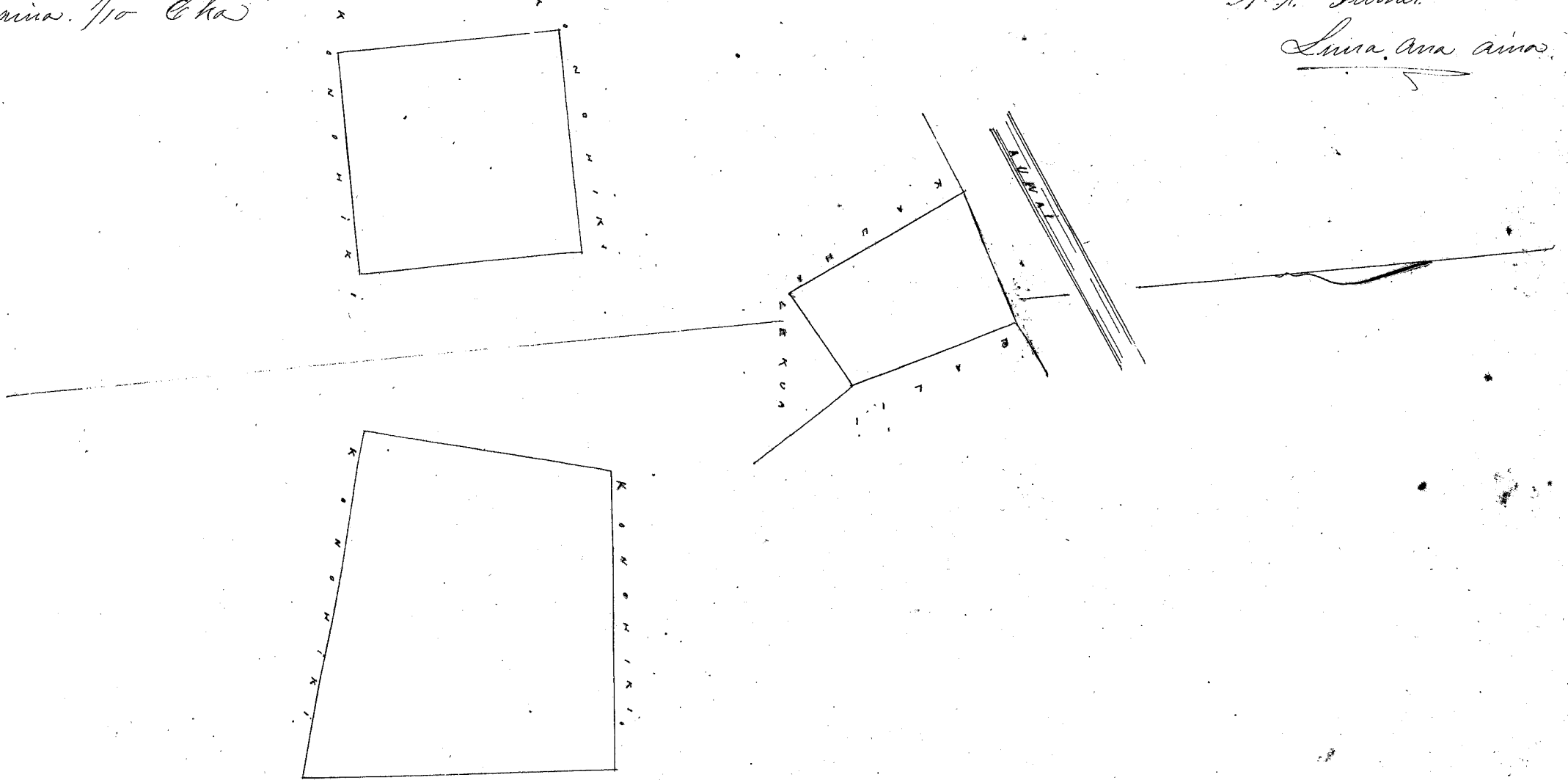
Ap. 1. 1 Loo Kato. ma Loo. O hoomaka ana ma ke kiki. Akau. a e holo ana. Ho. 15 Ho. 129 faukun. e pili ana i ke Pahi. Ho. 61 Ho. 78 faukun. e pili i ke Kahalukua. A. 24 Ho. 145 faukun. e pili ana i ke Kahalukua. A. 12 Ho. 100 faukun. e pili ana i ke Konoehiki. a hiki i kahi i hoomakai 1/10 Oka.

Ap. 2. Pahale. ma Malakuhana. O hoomaka ana ke kiki Konoehana Akau. a e holo ana. Kitiina 153 faukun. a Ho. 158 faukun. a Konoehana 153 faukun. a Akau. 153 faukun. a hiki i kahi i hoomakai 1/4 Oka.

Ap. 3. Aina Kula. O hoomaka ana ma ke kiki Ho. a e holo ana. A. Ho. 250 faukun. alaila A. Ho. 180 faukun. alaila Ho. Ho. alaila Ho. Ho. faukun. a hiki i kahi i hoomakai. e pumia i ke ke Konoehiki aino. 1/10 Oka

A. F. Turner.

Luna ana aino.



Uku Pau Loo \$4.00

W. Bee
L. L. L.
G. M. Robertson
J. H. Smith
J. K. Kaulahao

Honolulu Iulai 25. 1851

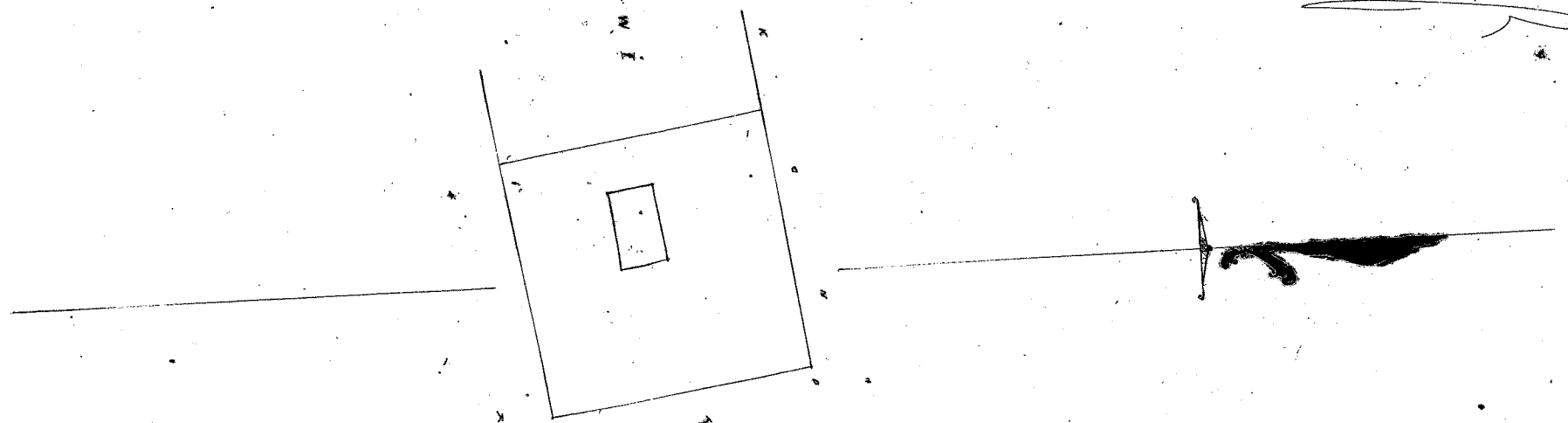
Hulu 2739. Pia

Lau. Koolauwa. Oahu.

Pahale. O hoomaka ana ma ke kiki. Koma. a e holo ana. A. 18 Ho. 159 faukun. e pili ana i ke Wi. alaila A. 82 Ho. 158 faukun. e pili ana. i ke Konoehiki. alaila Ho. 18 Ho. 159 faukun. e pili ana i ke Konoehiki. Ho. 82 Ho. 158 faukun. e pili ana ke Konoehiki. a hiki i kahi i hoomakai. 1/4 Oka.

A. F. Turner.

Luna ana aino.



Uku Pau Loo \$4.00

W. Bee
L. L. L.
G. M. Robertson
J. H. Smith
J. K. Kaulahao

Honolulu Iulai 25. 1851

Hele 8443. Kauhalekua.

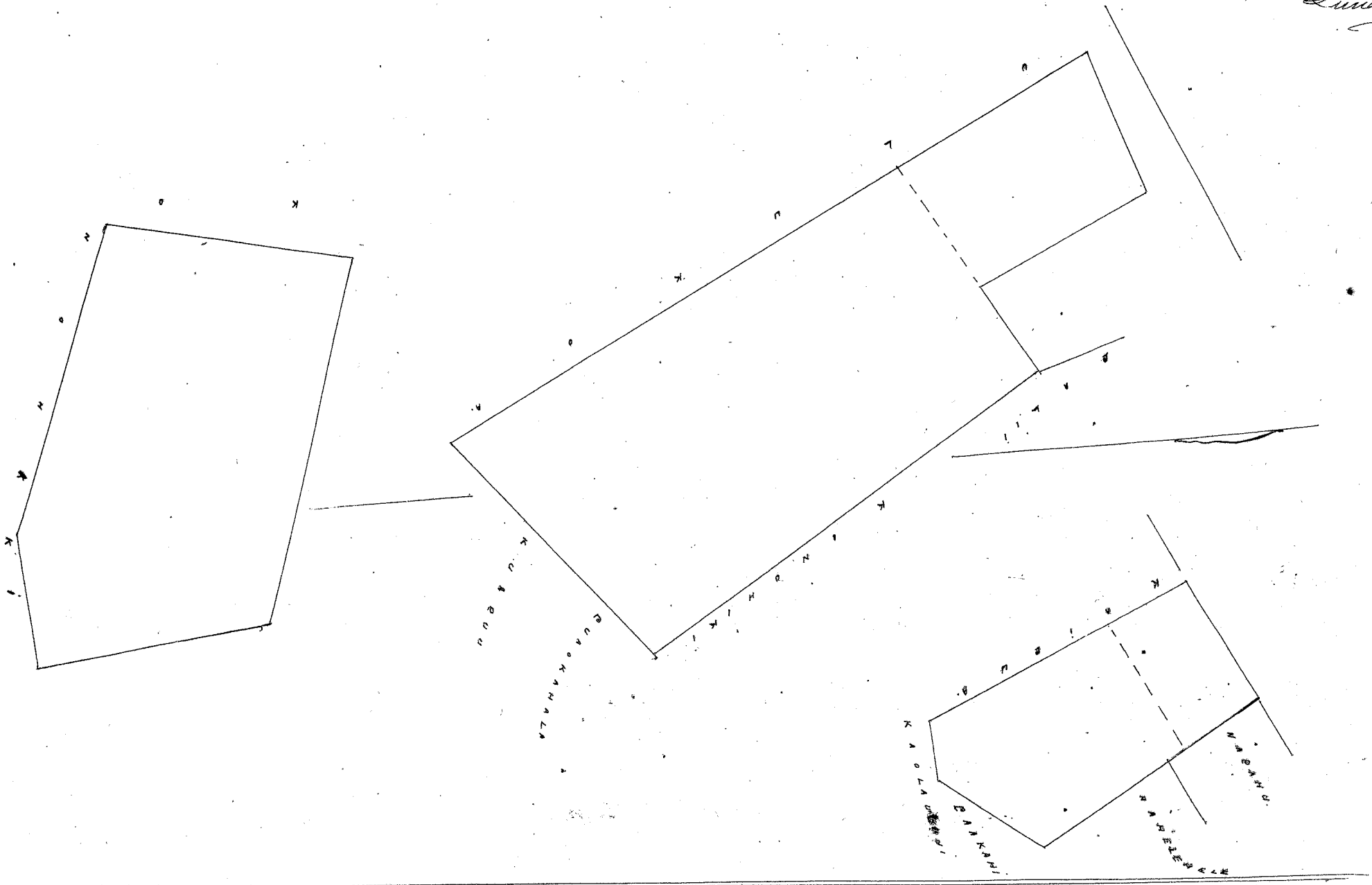
Laii Koolauloa Oahu.

Ap. 1. 2 Loi O hoomaka ana ma ke kahi Akau. a e holo ana. Ho. 72 Ho. 113 faukua. e pili ana i ko ke Konoehiki. alaila. Ho. 27 Ho. 536 faukua. e pili ana i ko Ulukoua. alaila. A. 57 Ho. 222 faukua e pili ana i ko Kuaupuni. alaila. A. 32 Ho. 361 faukua. e pili ana i ko Pali. alaila. Ho. 61 Ho. 80 faukua. e pili ana i ko Nawai. alaila. A. 24 Ho. 146 faukua. e pili ana i ko Nawai. a hiki i kahi i hoomakai. 95/100 Eka.

Ap. 2. 2 Loi Kato. O hoomaka ana ma ke kahi Akau. a e holo ana. Ho. 30 Ho. 202 faukua. e pili ana i ko Mahulehale. Ho. 38 Ho. 90 faukua. e pili ana i ko Paakahi. Ho. 87 Ho. 41 faukua. e pili ana i ko Haslaskani. A. 24 Ho. 224 faukua. e pili ana i ko Kaipioa. A. 63 Ho. 104 faukua. e pili ana i ko Konoehiki. a hiki i kahi i hoomakai. 1/4 Eka.

Ap. 3. Pabate. O hoomaka ana ma ke kahi Akau. a e holo ana. Ho. 73 Ho. 280 faukua. e pili ana i ko Pali. alaila. Ho. 7 Ho. 180 faukua. alaila. Ho. 1 Kaul. a A. 77 Ho. 240 faukua. alaila. A. 12 Ho. 190 faukua. e pili ana i ko ke Konoehiki. aina, a hiki i kahi i hoomakai. 3/5 Eka. A. F. Turner.

Luna ana aina



Uku Pau Loa 1/6, 05.

W. Lee
Loomeli
J. Kekaulahao
G. M. Robertson
J. H. Smith

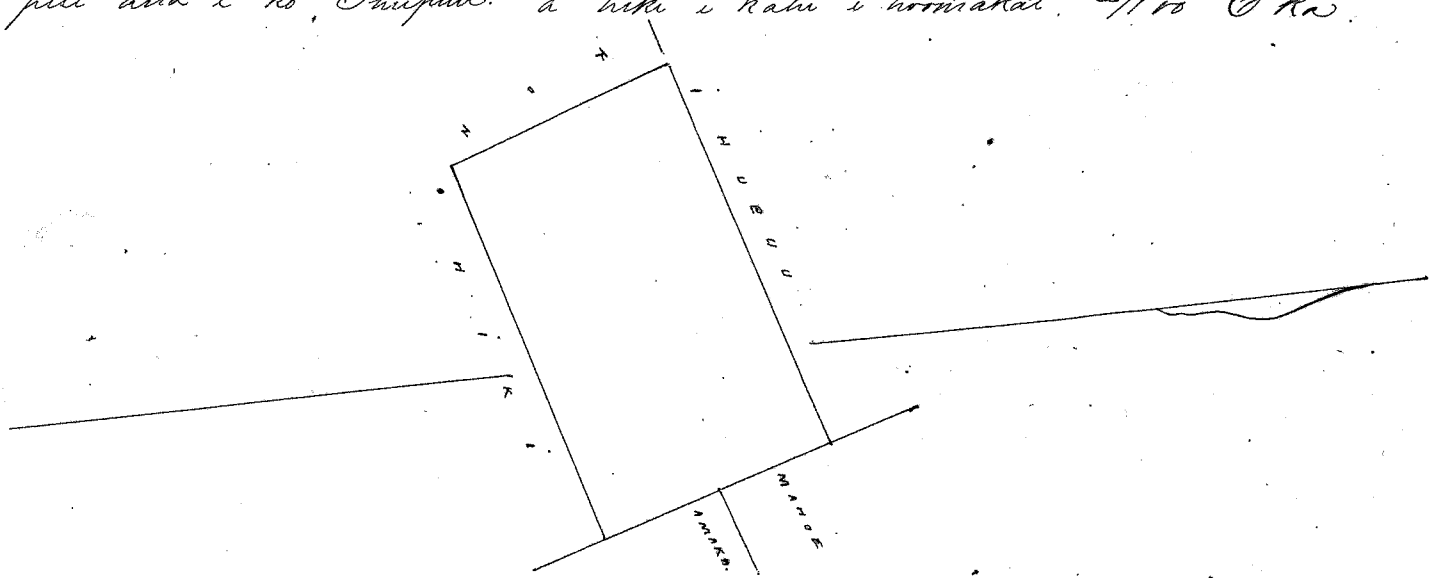
Honolulu Iulai 25 1851

Hele 4280. Kauhane.

Laii Koolauloa Oahu.

1 Loi O hoomaka ana ma ke kahi Akau. Ho. 17 Ho. 127 faukua. e pili ana i ko Mahoe. alaila. Ho. 73 Ho. 215 faukua. e pili ana i ko Konoehiki. alaila. A. 17 Ho. 132 faukua. e pili ana i ko Konoehiki. alaila. A. 75 Ho. 217 faukua. e pili ana i ko Shupuni. a hiki i kahi i hoomakai. 25/100 Eka. A. F. Turner.

Luna ana aina



Uku Pau Loa 1/4, 05.

W. Lee
Loomeli
J. Kekaulahao
G. M. Robertson
J. H. Smith

Honolulu Iulai 25 1851

Hulu 3861 Pulehu

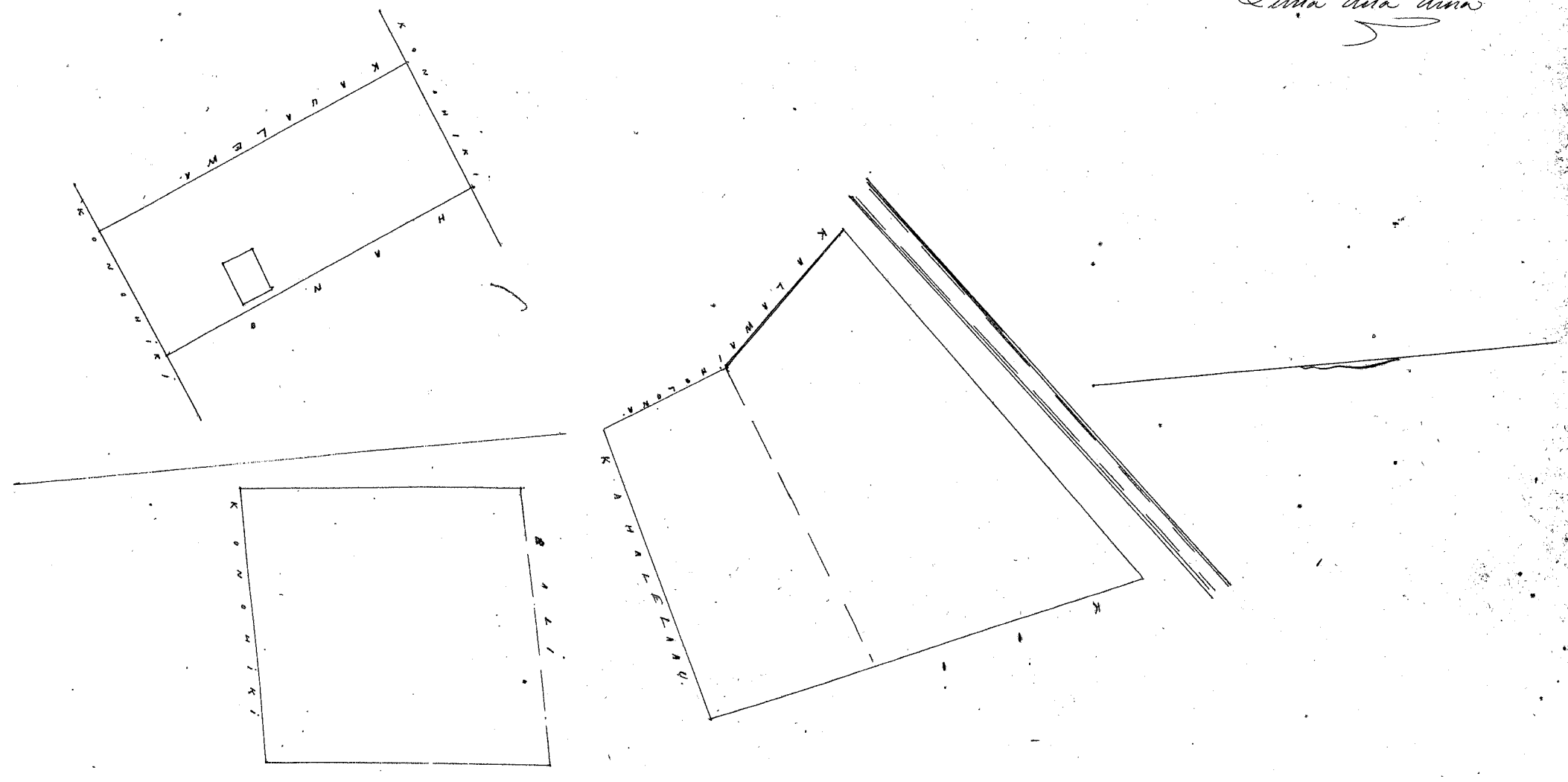
Laii Koolauloa Oahu

Ap. 1. 6 Loo Kato. O hoomaka ana ma ke kahi Huna. a e holo ana. A 22 No. 77 paunku. e pili ana i ko Kalawaiholona. A 45 No. 128 paunku. e pili ana i ko Kalawaiholona. A 55 No. 225 paunku. e pili ana i ko Kahauna. He. 11 1/2 No. 323 paunku. e pili ana i ko Kii. He. 7 1/4 No. 217 paunku. e pili ana i ko Kahalaau. a hiki i kahi i hoomaka 5 1/100 Eka.

Ap. 2. Kula. O hoomaka ana ma ke kahi Konoehana Maui. a e holo ana. He. 5 No. 200 paunku. He. 195 paunku. e pili ana i ko ke Konoehiki A 5 No. 200 paunku. alaila. e pili ana i ko Pali. a hiki i kahi i hoomaka 4/10 Eka.

Ap. 3. Pahale. O hoomaka ana ma ke kahi Maui. a e holo ana. He. 23 No. 250 paunku. e pili ana i ko He. He. 67 No. 100 paunku. e pili ana i ko ke Konoehiki. A 23 No. 250 paunku. e pili ana i ko Kaulaau. A 67 No. 100 paunku. e pili ana i ko ke Konoehiki. 1/4 Eka.

A.P. Turner.
Luna ana ana



Uhu Pau Loa \$6.50

W. Lee
Lanuki
Gm Robertson
J. Kekaulaha
J. H. Smith

Honolulu Iulai 25 1851

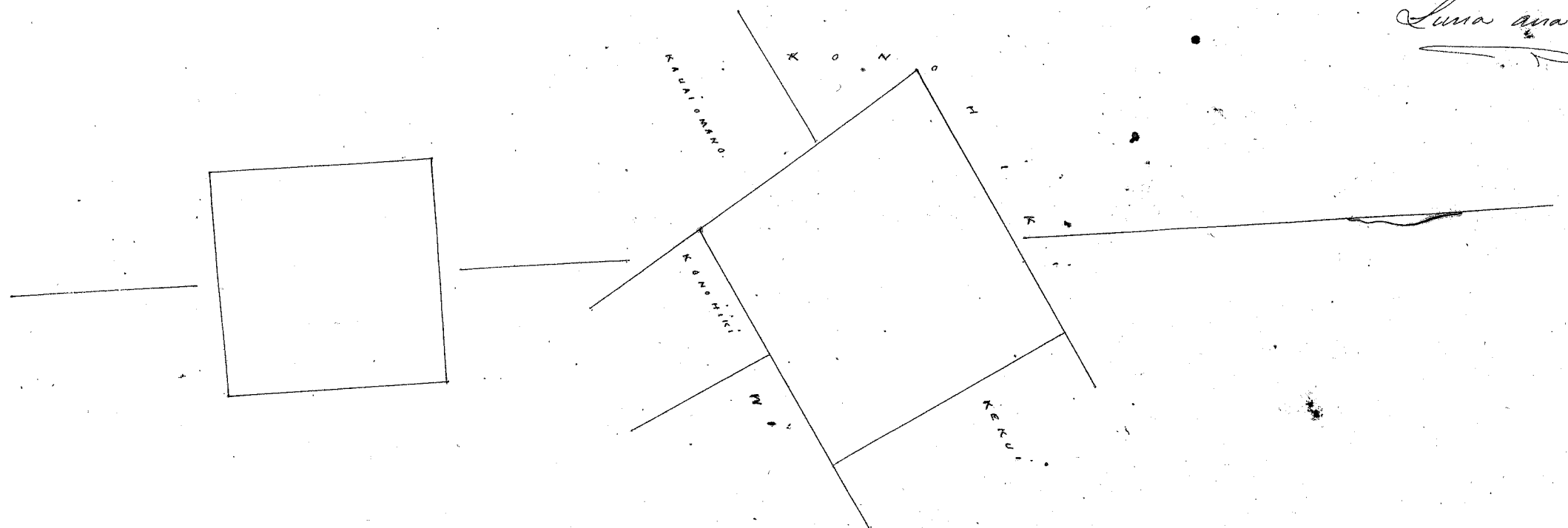
Hulu 8440 Hamamae

Laii Koolauloa Oahu

Ap. 1. 1 Loo Kato. O hoomaka ana ma ke kahi Maui. a e holo ana. He. 28 No. 190 paunku. e pili ana i ko He. He. 64 No. 192 paunku. e pili ana i ko Wi. A 35 No. 180 paunku. e pili ana i ko Kaulaau. A 67 No. 216 paunku. e pili ana i ko ke Konoehiki. a hiki i kahi i hoomaka 3/100 Eka.

Ap. 2. Pahale. O hoomaka ana ma ke kahi Konoehana Maui. a e holo ana. He. 153 paunku. e pili ana i ko ke Konoehiki. He. 153 paunku. e pili ana i ko ke Konoehiki. Konoehana. 153 paunku. e pili ana i ko ke Konoehiki. A 153 paunku. e pili ana i ko ke Konoehiki. a hiki i kahi i hoomaka 3/100 Eka.

A.P. Turner.
Luna ana ana



Uhu Pau Loa \$5.00

W. Lee
Lanuki
J. Kekaulaha
Gm Robertson
J. H. Smith

Honolulu Iulai 25 1851

Helu 4293. Heawa (Maka)

Laii Koolauloa Oahu

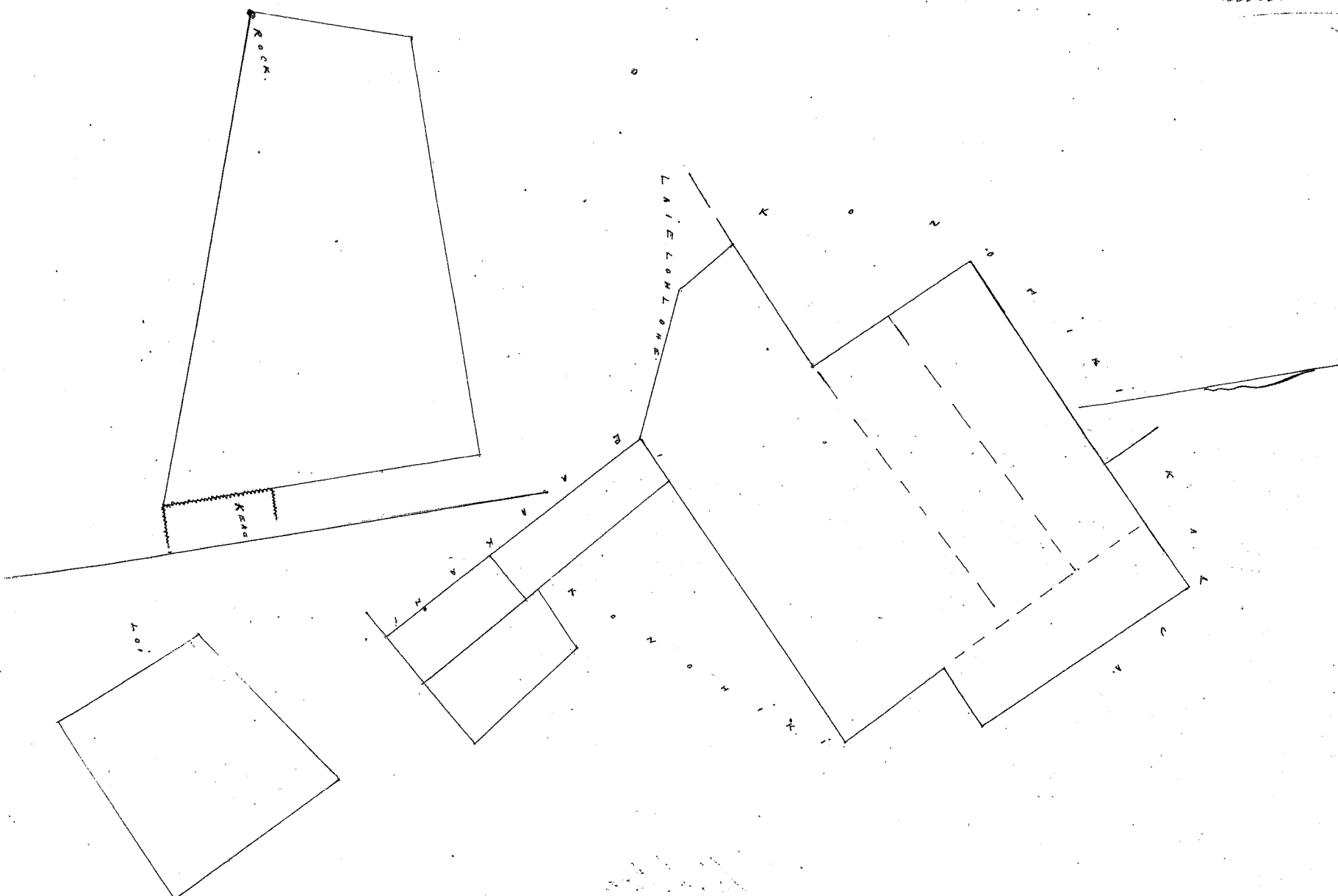
Ap. 1. 8 Looi Kato. O hoomaka ana ma ke kiki Akau. a e holo ana No. 66 No. 250 faukua.
 e pili ana i ke ke Konoohiki. alaila. No. 24 No. 135 faukua. e pili ana i ke ke Konoohiki. alaila. No. 68 No. 103 faukua.
 e pili ana i ke ke Konoohiki. alaila. No. 30 No. 50 faukua. e pili ana i ke Lailoheloho. alaila. No. 66 No. 110
 faukua. e pili ana i ke Lailoheloho. alaila. No. 29 No. 235 faukua. e pili ana i ke Paakahi. alaila. A. 58 No.
 44 faukua. e pili ana i ke ke Konoohiki. alaila. A. 58 No. 56 faukua. e pili ana i ke ke Konoohiki. alaila.
 A. 31 No. 100 faukua. e pili ana i ke ke Konoohiki. No. 58 No. 50 faukua. e pili ana i ke ke Konoohiki. alaila. A. 31 No.
 124 faukua. e pili ana i ke ke Konoohiki. alaila. A. 59 No. 160 faukua. e pili ana i ke ke Konoohiki. alaila.
 A. 29 No. 90 faukua. e pili i ke ke Konoohiki. alaila. A. 70 No. 50 faukua. e pili ana i ke ke Konoohiki. alaila.
 A. 26 No. 175 faukua. e pili ana i ke Kaloa. a hiki i kahi i hoomakahi. 95/100 Oka.

Ap. 2. Aina Kula. O hoomaka ana ma ke kiki Houma. a e holo ana. A. 230 faukua. e pili ana
 i ke Heao. alaila. No. 3 Kaul. alaila. No. No. 118 faukua. alaila. No. No. 360 faukua. e pili ana i ke ke
 Konoohiki. a hiki i kahi i hoomakahi 54/100 Oka.

Ap. 3. Pahale. O hoomaka ana ma ke kiki Akau. a e holo ana. No. 23 No. 152 faukua. alaila.
 No. 67 No. 150 faukua. alaila. A. 23 No. 120 faukua. alaila. A. 55 No. 166 faukua. e pili ana i ke ke Konoohiki. a hiki
 i kahi i hoomakahi 1/5 Oka.

A. F. Turner.

Luna ana ana



Uku Pau Ika 86.00

W. Kee
 L. Jones
 J. Kekaulaha
 G. M. Robertson
 J. H. Smith

Honolulu Iulai 25 1851.

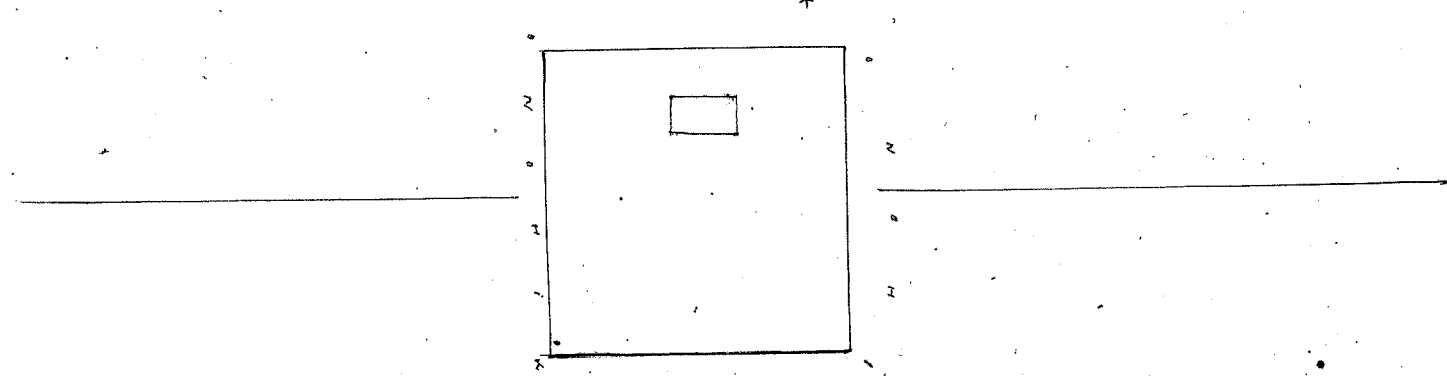
Helu 2729 Oka 13729

Laii Koolauloa Oahu

Pahale. O hoomaka ana ma ke kiki Konoohana Akau. a e holo ana. No. 158 faukua. No. 157 faukua.
 i pumia i ke ke Konoohiki aina. No. 158 faukua. A. 157 faukua. 1/4 Oka

A. F. Turner.

Luna ana ana



Uku Pau Ika 84.00

W. Kee
 L. Jones
 J. Kekaulaha
 G. M. Robertson
 J. H. Smith

Honolulu Iulai 25 1851.

Uku Pau Loa \$5.00

W. Bee
Lounsi
J. Kekaulaha
G.M. Robertson
J. H. Smith

1001

Honolulu Julai 25 1857

Hulu 4326. Hoalaukanu. Lise. Hoalauka Oahu.

Ap. 1. 2 Loi Kato. Chormaka ana ma ke kiki Akau. a e holo ana. Ho. 34 Ho. 200 faukua. e fili ana i ke ke Konohiki. alaila Ho. 73 Ho. 165 faukua. e fili ana i ke Kei. alaila. A. 37 Ho. 130 faukua. e fili ana i ke Kaipua. alaila. A. 39 Ho. 123 faukua. e fili ana i ke Hanaikaunani. alaila. A. 72 Ho. 50 faukua. e fili ana i ke Hanaikaunani. a hiki i kahi i hoomakahi. 0.27/100 Oka.

Ap. 2. 2 Loi Kato. Chormaka ana ma ke kiki Akau. a e holo ana. Ho. 68 Ho. 200 faukua. e fili ana i ke Keat. Ho. 23 Ho. 73 faukua. e fili ana i ke ke Konohiki. A. 71 Ho. 97 faukua. e fili ana i ke ke Konohiki. Ho. 12 Ho. 20 faukua. e fili ana i ke ke Konohiki. A. 70 Ho. 90 faukua. e fili ana i ke ke Konohiki. A. 9 Ho. 100 faukua. e fili ana i ke Keat. a hiki i kahi i hoomakahi. 0.17/100 Oka.

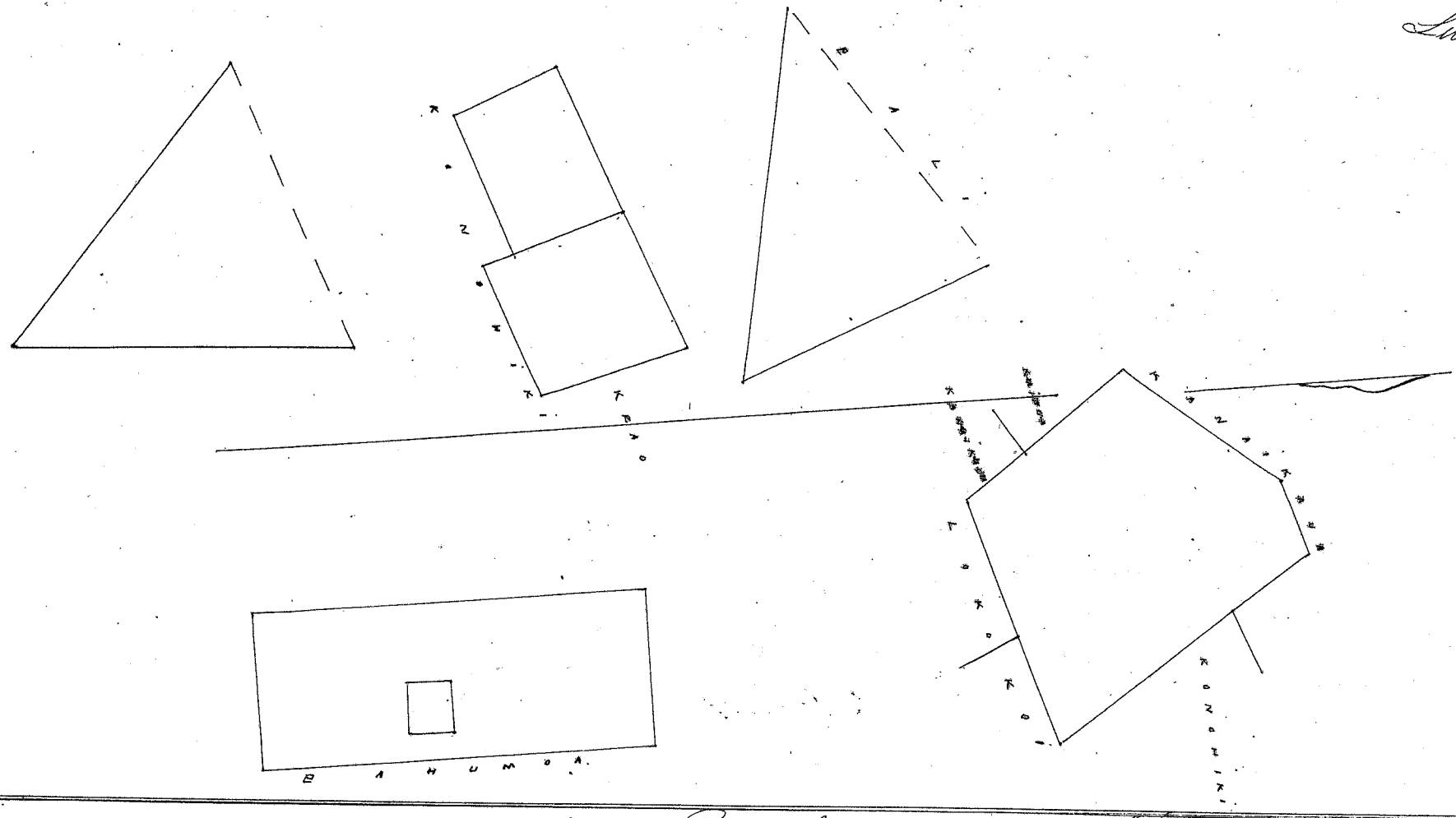
Ap. 3. Aina Kula. Chormaka ana ma ke kiki Akau. Ho. 22 Ho. 175 faukua. e fili ana i ke Hanaikaunani. alaila. A. 50 Ho. 245 faukua. e fili ana i ke ke Konohiki. alaila e fili ana i ke pali. a hiki i kahi i hoomakahi. 0.13/100 Oka.

Ap. 4. Aina Kula. Chormaka ana ma ke kiki Akau. a e holo ana. Ho. 5 Ho. 260 faukua. e fili ana i ke Konohiki. A. 49 Ho. 230 faukua. e fili ana i ke Konohiki. alaila e fili ana i ke pali. a hiki i kahi i hoomakahi. 29/100 Oka.

Ap. 5. Pahale. Chormaka ana ma ke kiki Hanohana Akau. a e holo ana. Ho. 100 faukua. e fili ana i ke ke Konohiki. Ho. 250 faukua. e fili ana i ke Pahumoa. Hanohana. 100 faukua. e fili ana i ke ke Konohiki. A. 250 faukua. e fili ana i ke ke Konohiki. a hiki i kahi i hoomakahi 1/4 Oka.

A. F. Turner.

Luna ana aina



Uku Pau Loa \$0.00

W. Bee
Lounsi
J. Kekaulaha
G.M. Robertson
J. H. Smith

Honolulu Julai 25 1857

Hulu 4270. Keat. Lise. Hoalauka Oahu.

Ap. 1. Pahale. Chormaka ana ma ke kiki Akau. a e holo ana. Ho. 6 Ho. 158 faukua. Ho. 84 Ho. 158 faukua. i punia i ke ke Konohiki. aina. A. 6 Ho. 158 faukua. A. 84 Ho. 158 faukua. 1/4 Oka.

Ap. 2. 2 Loi Kato. Chormaka ana ma ke kiki Akau. a e holo ana. Ho. 77 Ho. 202 faukua. e fili ana i ke Kahuailua. Ho. 25 Ho. 50 faukua. e fili ana i ke Kahuailua. Ho. 79 Ho. 64 faukua. e fili ana i ke Hanaikaunani. Ho. 15 Ho. 137 faukua. e fili ana i ke Hanaikaunani. A. 72 Ho. 220 faukua. e fili ana i ke Aunika. A. 19 Ho. 75 faukua. e fili ana i ke ke Konohiki. A. 60 Ho. 95 faukua. e fili ana i ke ke Konohiki. A. 25 Ho. 60 faukua. e fili ana i ke Alaala. Ho. 58 Ho. 112 faukua. e fili ana i ke Kahuailua. A. 25 Ho. 60 faukua. e fili ana ke Kahuailua. a hiki i kahi i hoomakahi 7/100 Oka.

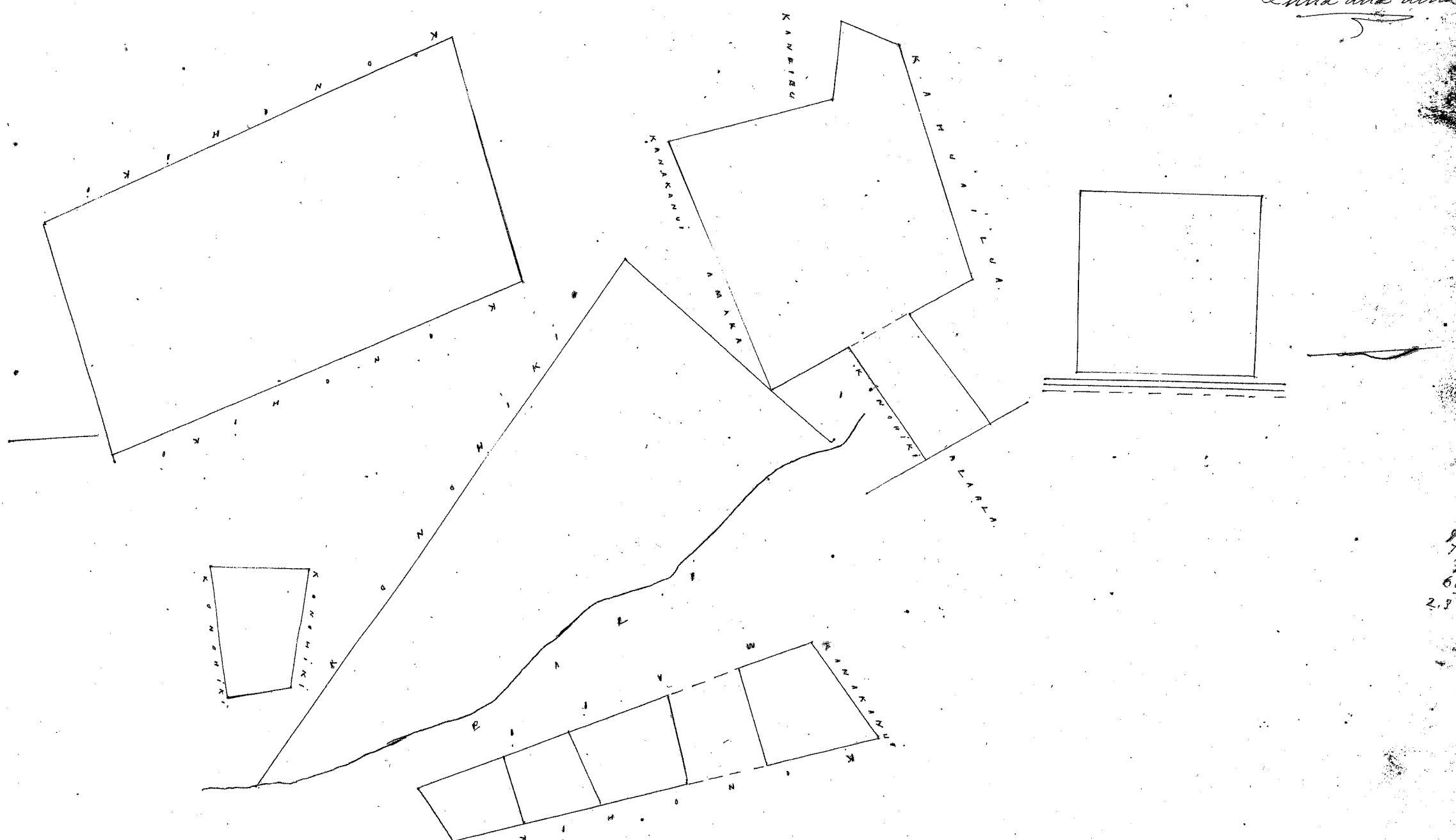
Ap. 3. 3 Loi Kalo. O hoomaka ana ma ke kiki Akau. a e holo ana. Ho. 10^o Ho. 194 faukua. e fili ana i ho ke Nonohiki. aino. Ho. 60^o Ho. 50 faukua. e fili ana i ho ke Nonohiki. A. 14^o Ho. 220 faukua. e fili ana i ho Maui. A. 85^o Ho. 75 faukua. e fili ana i ho Maui. a hiki i kahi i hoomakai. 13/100 Oka.

Ap. 4. 1 Loi Kalo. O hoomaka ana ma ke kiki Akau. a e holo ana. Ho. 10^o Ho. 95 faukua. Ho. 79^o Ho. 80 faukua. e fili ana i ho Maui. alaila A. 14^o Ho. 60 faukua. alaila A. 59^o Ho. 90 faukua. e fili ana i ho Kanakani a hiki i kahi i hoomakai. 7/100 Oka.

Ap. 5. Aina Kula. O hoomaka ana ma ke kiki Akau. a e holo ana. Ho. 18^o Ho. 210 faukua. Ho. 20^o Ho. 370 faukua. alaila A. 18^o Ho. 200 faukua. alaila A. 20^o Ho. 370 faukua. a hiki i kahi i hoomakai. 3/4 Oka.

Ap. 6. Aina Kula. O hoomaka ana ma ke kiki Akau. a e holo ana. Ho. 17 1/2^o Ho. 100 faukua. Ho. 5^o Ho. 50 faukua. i fannia i ho ke Nonohiki. aino. Ho. 85^o Ho. 110 faukua. A. 3^o Ho. 80 faukua. 7/100 Oka.

Ap. 7. Aina Kula. O hoomaka ana ma ke kiki Hoikina. a e holo ana. A. 50^o Ho. 225 faukua. alaila Ho. 33^o Ho. 530 faukua. alaila e fili ana i ho Pali. a hiki i kahi i hoomakai 9/10 Oka. A. F. Turner Luna ana aino



Uku Pau Loa \$ 8.00

W. Bee
L. M. di
J. Kaulahao
G. M. Robertson
J. H. Smith

Honolulu Iulai 25. 1855
Hulu 3773. Amaka

Lair. Koolauka. Oahu

Ap. 1. 2 Loi Kalo. O hoomaka ana ma ke kiki Akau. a e holo ana. Ho. 65^o Ho. 180 faukua. e fili ana i ho Keliwawawale. Ho. 18^o Ho. 90 faukua. e fili ana i ho Kula. A. 83^o Ho. 75 faukua. e fili ana i ho Kula. A. 2^o Ho. 50 faukua e fili ana i ho Shupun. A. 62^o Ho. 50 faukua. e fili ana i ho Shupun. A. 2^o Ho. 50 faukua. e fili ana i ho Lailohelohi a hiki i kahi i hoomakai 4/100 Oka.

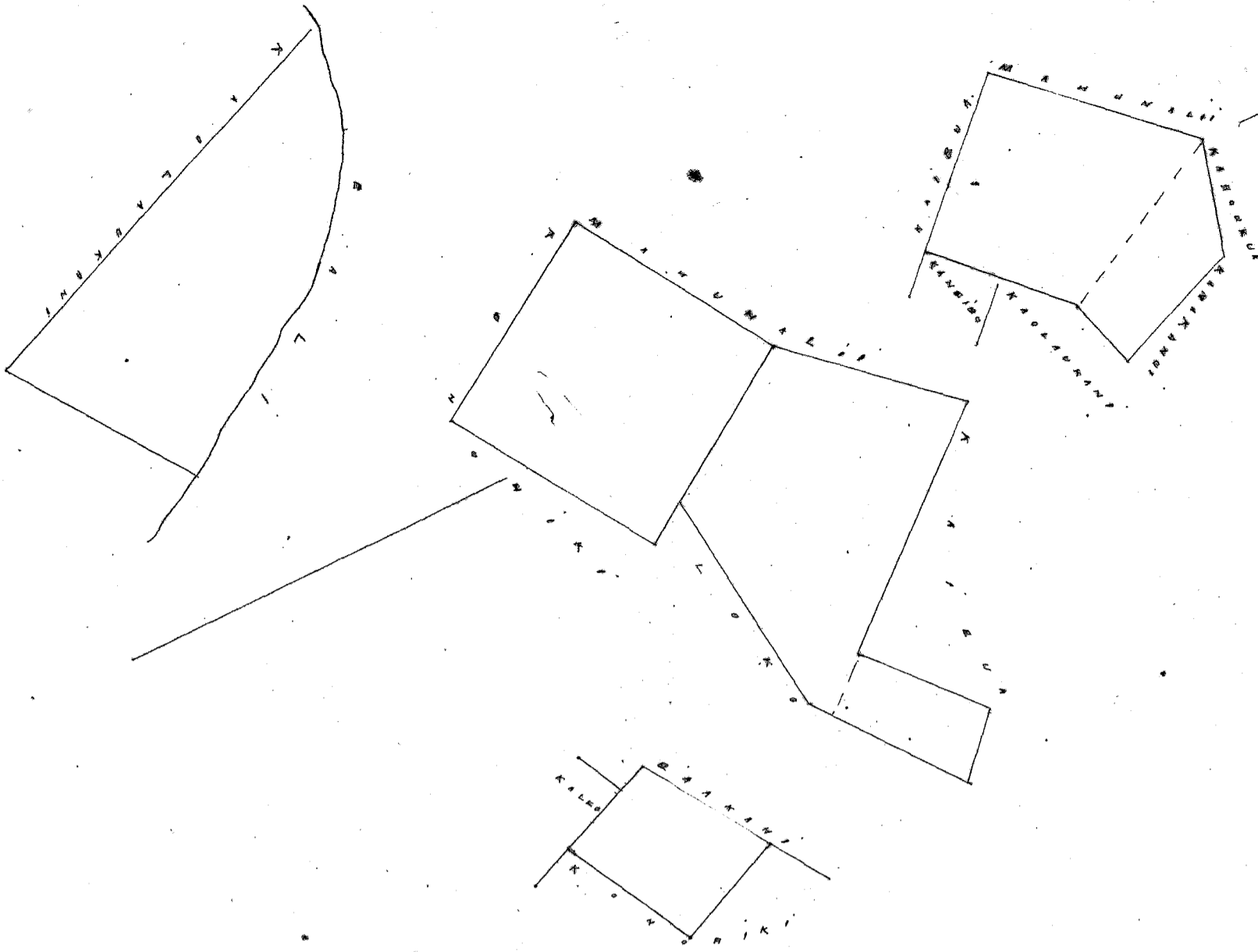
Ap. 2. 1 Loi O hoomaka ana ma ke kiki Akau. a e holo ana. Ho. 68^o Ho. 220 faukua. e fili ana i ho Maui. Ho. 16^o Ho. 270 faukua. e fili ana i ho Paakahi. A. 69^o Ho. 150 faukua. e fili ana i ho ke Nonohiki. A. 25^o Ho. 137 faukua. e fili ana i ho ke Nonohiki. A. 21^o Ho. 175 faukua. e fili ana i ho Kapuakahala. a hiki i kahi i hoomakai 53/100 Oka.

Ap. 3. 4 Loi. O hoomaka ana ma ke kiki Akau. a e holo ana. Ho. 33 1/2^o Ho. 142 faukua. e fili ana i ho Kalo. A. 64^o Ho. 30 faukua. e fili ana i ho Kalo. Ho. 2 1/2^o Ho. 65 faukua. e fili ana i ho ke Nonohiki. Ho. 69^o Ho. 100 faukua e fili ana i ho Puni. A. 30^o Ho. 40 faukua. e fili ana i ho Hukua. Ho. 69 1/2^o Ho. 222 faukua. e fili ana i ho Kula. A. 30^o Ho. 90 faukua. e fili ana i ho Maui. A. 50^o Ho. 67 faukua. e fili ana i ho Maui. A. 10^o Ho. 28 faukua. e fili ana i ho Maui. A. 60^o Ho. 186 faukua. e fili ana i ho Pupuaka. a hiki i kahi i hoomakai 4/10 Oka.

Ap. 4. 1 Loi O hoomaka ana ma ke kiki Akau. a e holo ana. Ho. 29^o Ho. 55 faukua. e fili ana i ho ke Nonohiki. Ho. 68^o Ho. 135 faukua. e fili ana i ho Lailohelohi. A. 16^o Ho. 55 faukua. e fili ana i ho Kanakani. A. 12^o Ho. 125 faukua. e fili ana i ho Ke au. a hiki i kahi i hoomakai 7/100 Oka.

16
58
40
7
64
25
210

91
75
7
60
2.33



Ulu Pau Lea \$6.00

W. H. See
 L. M. L.
 J. H. Kaulahao
 G. M. Robertson
 J. H. Smith

Honolulu July 25 1851

Hele 36973³⁷⁰⁹ Mahoe

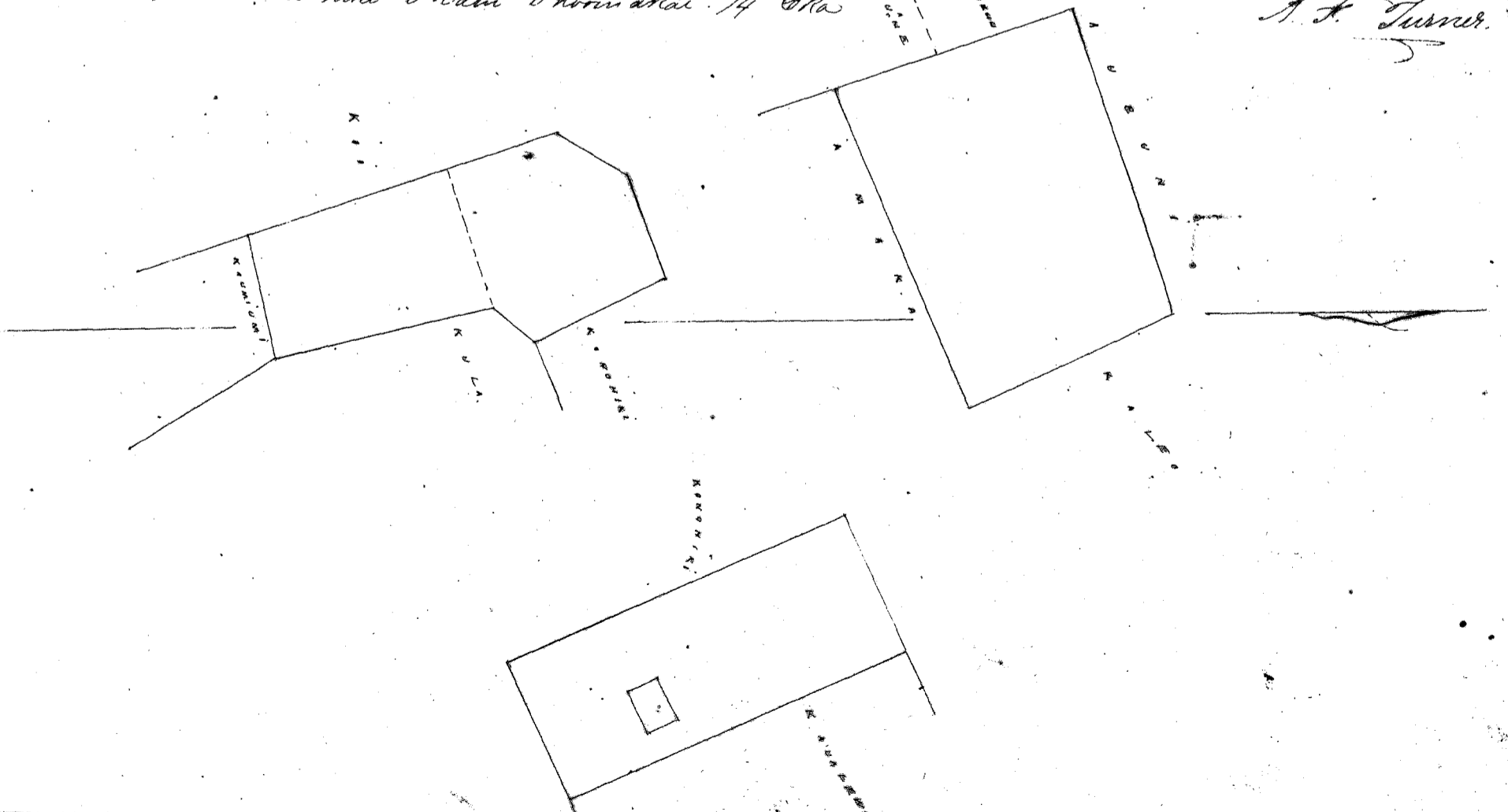
Laii Kaulahao Oahu

Ap. 1. 1 Lōi Kato. E hoomaka ma ke kiki Maui. a e holo ana. Ho. 23 Ho. 150 faukua. e pili ana i ke Kato alaila. Ho. 68 Ho. 230 faukua. e pili ana i ke Anaka. alaila. A. 17 Ho. 174 faukua. e pili ana i ke Hupua. alaila. A. 13 Ho. 214 faukua. e pili ana i ke Hupua. a hiki i kahi i hoomakai. 35/100 Oka

Ap. 2. 2 Lōi Kato. E hoomaka ana ma ke kiki Kama. A. 17 Ho. 218 faukua. e pili ana i ke Kii. A. 12 Ho. 55 faukua. e pili ana i ke Kii. A. 69 Ho. 75 faukua. e pili ana i ke Mahoe. Ho. 24 Ho. 100 faukua. e pili ana i ke Kato. Ho. 40 W. 36 faukua. e pili ana i ke Kula. Ho. 15 Ho. 150 faukua. e pili ana i ke Kula. Ho. 73 1/2 W. 86 faukua. e pili ana i ke Kaunuuui. a hiki i kahi i hoomakai. 25/100 Oka

Ap. 3. Pahala. E hoomaka ana ma ke kiki Maui. a e holo ana. Ho. 23 Ho. 250 faukua. e pili ana i ke Kaula. Ho. 67 Ho. 100 faukua. e pili ana i ke Kaula. A. 23 Ho. 250 faukua. e pili ana i ke Kaula. A. 67 Ho. 100 faukua. e pili ana i ke Kaula. a hiki i kahi i hoomakai. 1/4 Oka

A. F. Turner



Ulu Pau Lea \$6.00

W. H. See
 L. M. L.
 J. H. Kaulahao
 G. M. Robertson
 J. H. Smith

Honolulu July 25 1851

Hele 6989. Kahuailua.

Lae Koolaua Oahu.

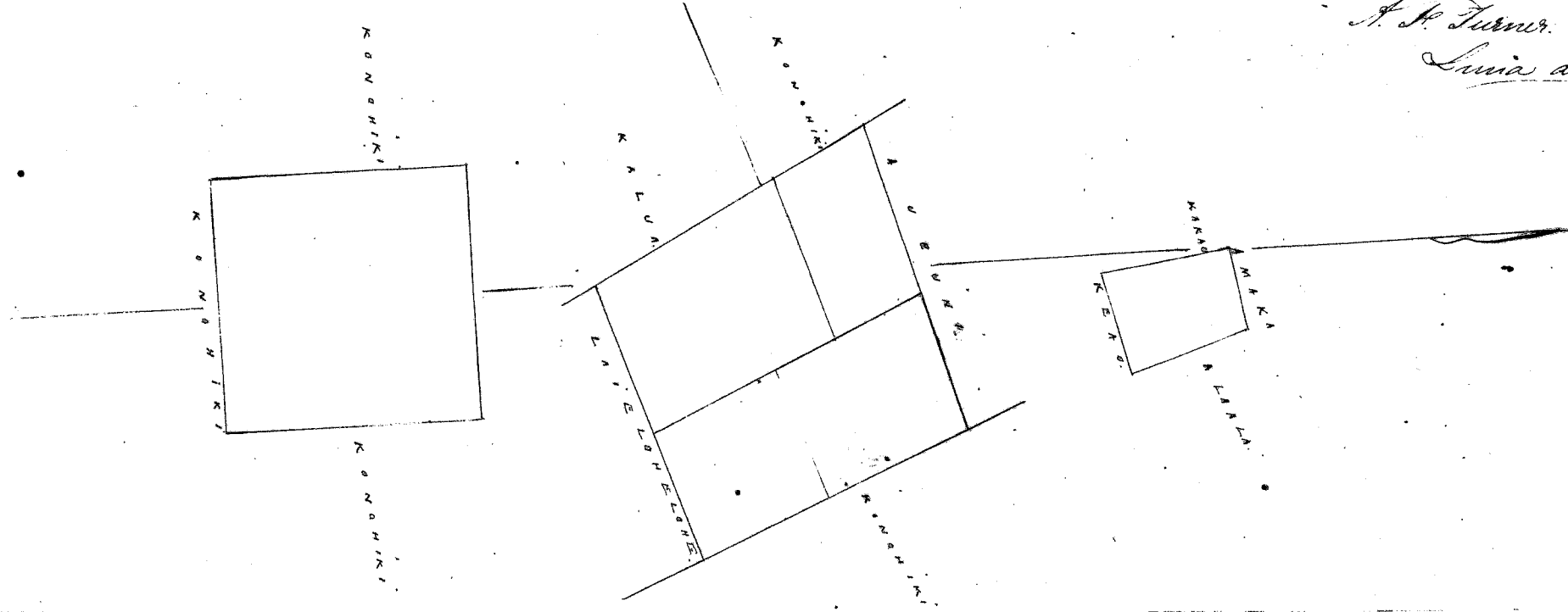
Ap. 1. 1 Loe Kato. E hormaka ana ma ke kiki. Mau Huna 81 No. 51 fauku. e fili i ko Amaka. alaila 76.8 No. 80 fauku. e fili ana i ko Rakau. alaila 78 No. 66 fauku. e fili ana i ko Keao. alaila 78 No. 76 fauku. e fili ana i ko Maata. a hiki i kahi i hormakai. 4/100 Eka.

Ap. 2. 4 Loe Kato. E hormaka ana ma ke kiki. Mau. No. 73 No. 200 fauku. e fili ana i ko Aepuni. alaila 76.2 No. 195 fauku. e fili ana i ko Kahu. 73 No. 155 fauku. e fili ana i ko Loe Lihelohu. alaila 73 No. 187 fauku. e fili ana i ko Koushiki. a hiki i kahi i hormakai. 35/100 Eka.

Ap. 3. Pahale. E hormaka ana ma ke kiki Koushiana. Mau. a e holo ana. 76.158 fauku. 76.158 fauku. Koushiana. 158 fauku. i punia i ko ke Koushiki. ana. 76.158 fauku. 1/4 Eka.

A. H. Turner.

Luna ana ana



Uku Pau Loe 15.00

A. H. Turner
Luna ana
J. H. Kaulahao
G. M. Robertson
J. H. Smith

Honolulu Iulai 25 1857

Hele 4361. Kii.

Lae Koolaua Oahu.

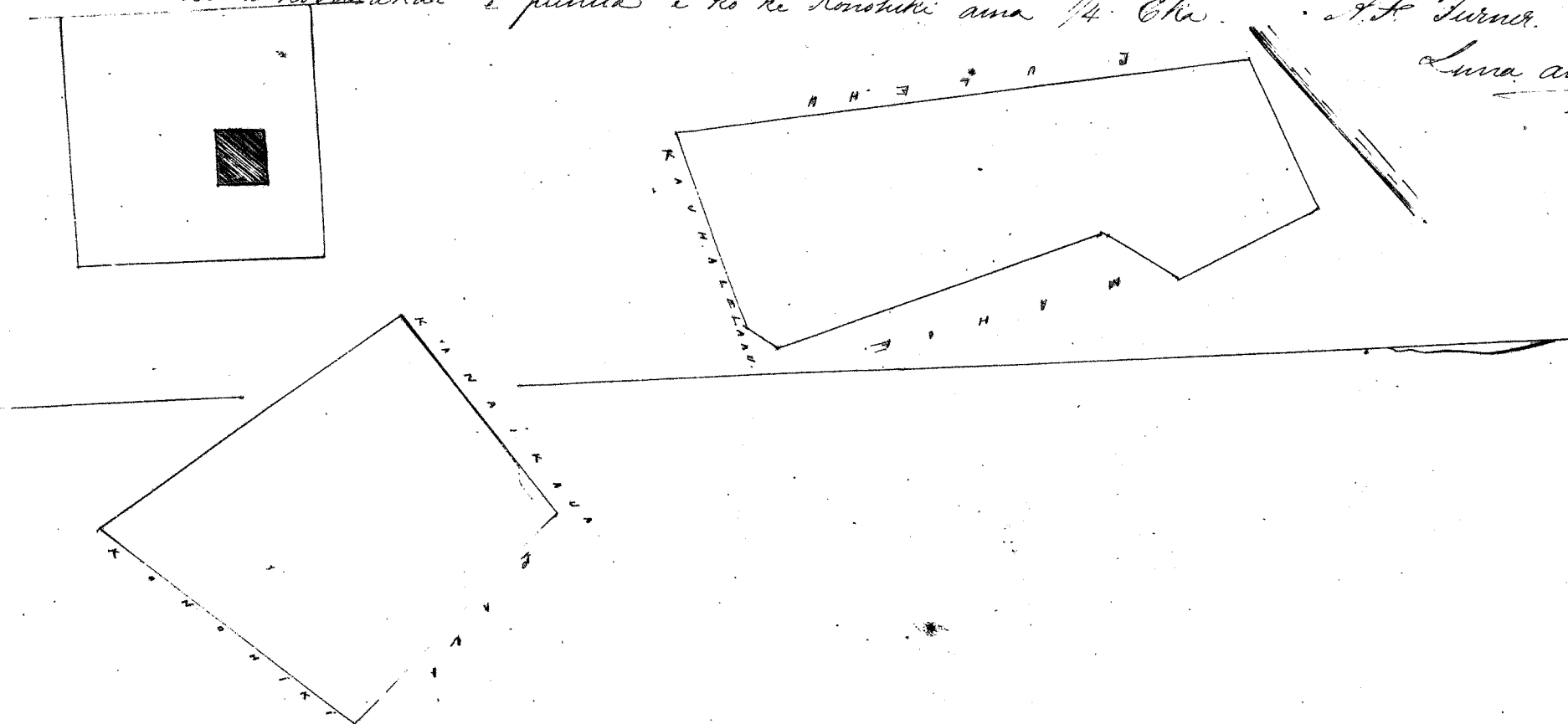
Ap. 1. 2 Loe Kato. E hormaka ana ma ke kiki. Mau. a e holo ana. 76.24 No. 97 fauku. e fili ana i ko Kaho. alaila 76.32 No. 55 fauku. e fili ana i ko Kaho. alaila 76.17 No. 26 fauku. e fili ana i ko Kaho. 76.37 No. 24 fauku. e fili ana i ko Kahu. 74 No. 87 fauku. e fili ana Kahu. alaila 76.112 No. 357 fauku. e fili ana i ko Kahu. 76.68 No. 106 fauku. e fili ana i ko ke Koushiki. a hiki i kahi i hormakai. 0.3/100 Eka.

Ap. 2. Ana Hula. E hormaka ana ma ke kiki. Mau. a e holo ana. Huna 53 No. 160 fauku. e fili ana i ko Kahu. alaila 76.33 No. 235 fauku. a 76.40 No. 200 fauku. e fili ana i ko ke Koushiki. ana. alaila ma ke Pali. a hiki i kahi i hormakai. 0.3/100 Eka.

Ap. 3. Pahale. E hormaka ana ma ke kiki. Mau. a e holo ana. 76.160 fauku. alaila 76.158 fauku. alaila Koushiana 158 fauku. ma ke pa faua. alaila e fili ana i ko pa faua. a hiki i kahi i hormakai. e punia i ko ke Koushiki. ana. 1/4 Eka.

A. H. Turner.

Luna ana ana



Uku Pau Loe 15.00

A. H. Turner
Luna ana
J. H. Kaulahao
G. M. Robertson
J. H. Smith

Honolulu Iulai 25 1857

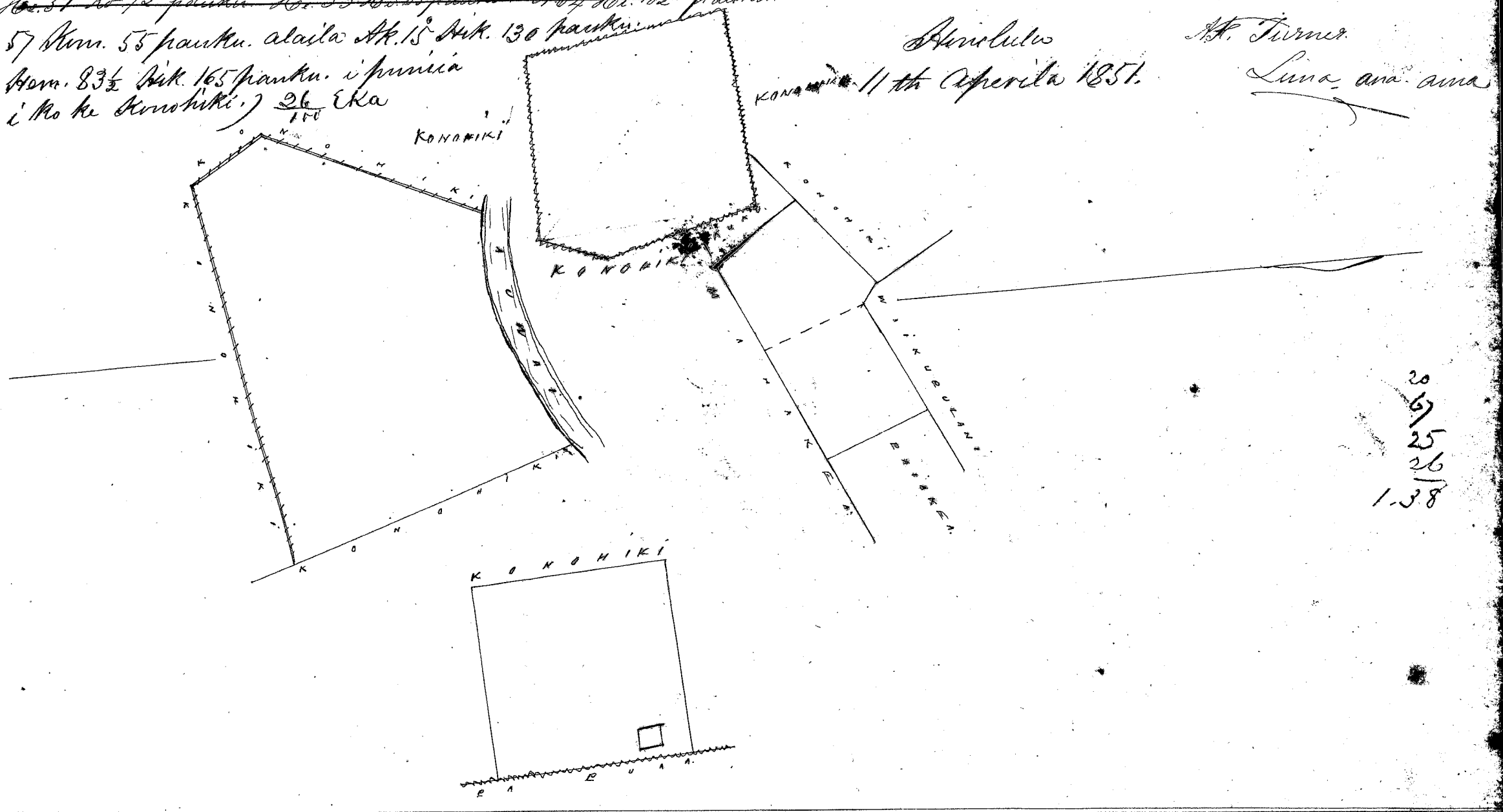
Hulu 290. Kairiki. Laie Koolau. Oahu.

Ap. 1. 2 Lii Kalo. O hoomaka ana ma ke kahi Akau. a e holo ana. Ho. 65 No. 100 faukua. e pili ana i ke Waitupulani. alaila. A. 55 No. 20 faukua. e pili ana i ke Waitupulani. alaila Ho. 57 No. 92 faukua. e pili ana i ke Kauhika. Ho. 33 Ho. 85 faukua. e pili ana i ke Kuku. A. 64 Ho. 132 faukua. e pili ana i ke Moahaka. A. 23 1/2 Ho. 82 faukua. e pili ana i ke Paiakea. a hiki i kahi i hoomakai. 5/100 Eka.

Ap. 2. 2 Lii Kalo. a me Kula. O hoomaka ana ma ke kahi Kauhika Akau. a e holo ana. Ho. 24 No. 190 faukua. e pili ana i ke ke Kauhika. Ho. 30 Ho. 74 faukua. e pili ana i ke ke Kauhika. A. 80 Ho. 320 faukua. e pili i ke ke Kauhika. A. 8 1/2 No. 250 faukua. e pili ana i ke ke Kauhika. alaila. e pili ana i ke auwai. a hiki i kahi i hoomakai. 67/100 Eka.

Ap. 3. Pahale. O hoomaka ana ma ke kahi Akau. a e holo ana. Ho. 87 No. 158 faukua. a Ho. 3 Ho. 160 faukua. alaila. A. 87 Ho. 158 faukua. e pili ana i ke ke Kauhika aia, alaila e pili ana i ke pa fuaa. a hiki i kahi i hoomakai 1/4 Eka.

~~Ap. 4. 2 Lii Kalo. O hoomaka ana ma ke kahi Akau. a e holo ana. Ho. 65 No. 100 faukua. A. 55 No. 20 faukua. Ho. 57 No. 92 faukua. Ho. 33 Ho. 85 faukua. A. 64 Ho. 132 faukua. A. 23 1/2 Ho. 82 faukua. alaila. Ho. 11 No. 160 faukua. alaila. Ho. 125 faukua. Ho. 83 1/2 Ho. 165 faukua. i pumia i ke ke Kauhika. 26 Eka~~



Uku Pu Loa 16.
W. H. Lee
dressed
J. Kaulakoo
G. M. Robertson
J. H. Smith

Honolulu July 25 1851.

Hulu 371. Shupuni. Laie Koolau. Oahu.

Ap. 1. 4 Lii Kalo. O hoomaka ana ma ke kahi Kema. a e holo ana. A. 75 Ho. 445 faukua. e pili ana i ke Kauhika. alaila. A. 5 No. 114 faukua. e pili ana i ke Mahoe. A. 47 No. 43 faukua. e pili ana i ke Shupuni. Ho. 76 1/2 No. 407 faukua. e pili ana i ke Kauhika. A. 38 No. 33 faukua. e pili ana i ke Kauhika. Ho. 47 No. 63 faukua. e pili ana i ke Kauhika. Ho. 32 Ho. 180 faukua. e pili ana i ke Paakahi. a hiki i kahi i hoomakai 15/100 Eka.

Ap. 2. 1 Lii. O hoomaka ana ma ke kahi Akau. a e holo ana. Ho. 39 Ho. 45 faukua. e pili ana i ke Laiehelohu. alaila. Ho. 56 No. 124 faukua. e pili ana i ke Maata. A. 25 No. 56 faukua. e pili ana i ke Kauhika. A. 62 Ho. 116 faukua. e pili ana i ke Kauhika. a hiki i kahi i hoomakai. 9/100 Eka.

Ap. 3. 1 Lii Kalo. O hoomaka ana ma ke kahi a e holo ana. Ho. 67 No. 94 faukua. e pili ana i ke ke Kauhika. alaila. Ho. 24 Ho. 85 faukua. e pili ana i ke Kauhika. alaila. A. 63 Ho. 80 faukua. e pili ana i ke Kauhika. alaila. A. 15 No. 88 faukua. e pili ana i ke Kauhika. a hiki i kahi i hoomakai. 1/100 Eka.

Ap. 4. Kuna Kula. O hoomaka ana ma ke kahi Akau. a e holo ana. Ho. 76 Ho. 340 faukua. e pili ana i ke Kauhika. alaila. Ho. 165 faukua. e pili ana i ke ke Kauhika. alaila. A. 83 Ho. 280 faukua. e pili ana i ke Kauhika. A. 13 Ho. 220 faukua. e pili ana i ke ke Kauhika. a hiki i kahi i hoomakai. 57/100 Eka.

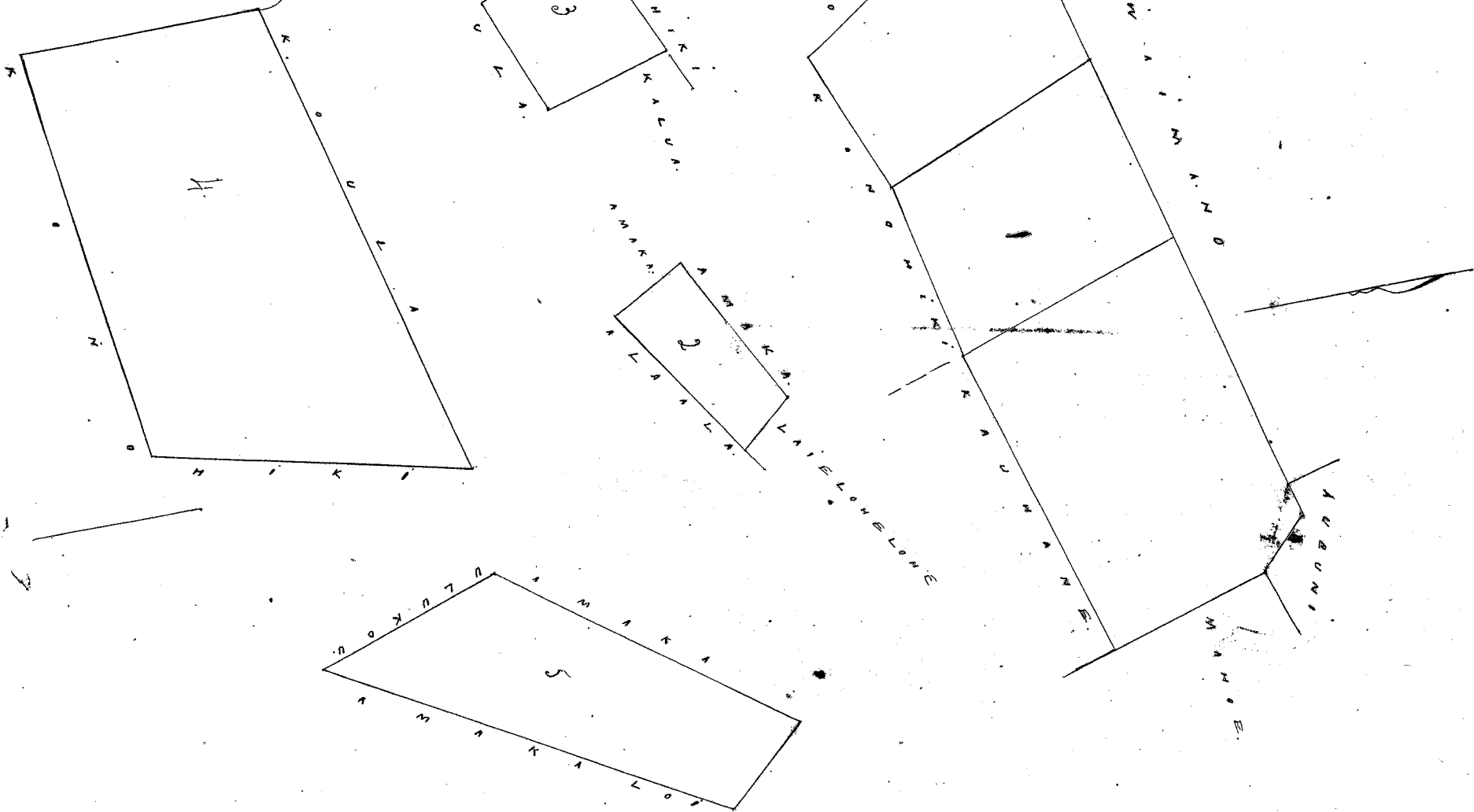
78
60
70
25
2.53

25
67
25
26
1.38

Ap. 5. Pahale. E hoomaka ana ma ke kahi Akau a e holo ana, A 23 No. 75 faukua, e fili ana i ke Amaka. alaila No. 38 No. 250 faukua, e fili ana i ke Amaka. alaila No. 19 No. 130 faukua, e fili ana i ke Ulukou, alaila A 35 No. 290 faukua, e fili ana i ke Amaka, a hiki i kahi i hoomakai 1/100 Eka

A. F. Turner. Holo Luma ana ana.

Honolulu 11th. Aperila 1857



Ulukou 8.57

W. H. Bee
Ironudi
J. Kekaulahao
G. M. Robertson
J. H. Smith

Honolulu Iulai 25 1857

Hulu 3743 Wi.

Lai Koolauloa. Oahu.

Ap. 1. 1 Loi Kalo. E hoomaka ana ma ke kahi Akau a e holo ana No. 23 1/2 No. 124 faukua, e fili ana i ke Pupuaka. No. 68 No. 142 faukua, e fili ana i ke ke Kouhiki. A 25 No. 113 faukua, e fili ana i ke ke Kouhiki. A 64 1/2 No. 141 faukua, e fili ana i ke Hamamae, a hiki i kahi i hoomakai 1/100 Eka.

Ap. 2. 1 Loi E hoomaka ana ma ke kahi Akau No. 70 No. 21 faukua, e fili ana i ke Muii. No. 20 No. 130 faukua, e fili ana i ke Kaloa. A 76 No. 42 faukua, e fili ana i ke ke Kouhiki. A 27 No. 137 faukua, e fili ana i ke Puhitaka, a hiki i kahi i hoomakai 4/100 Eka.

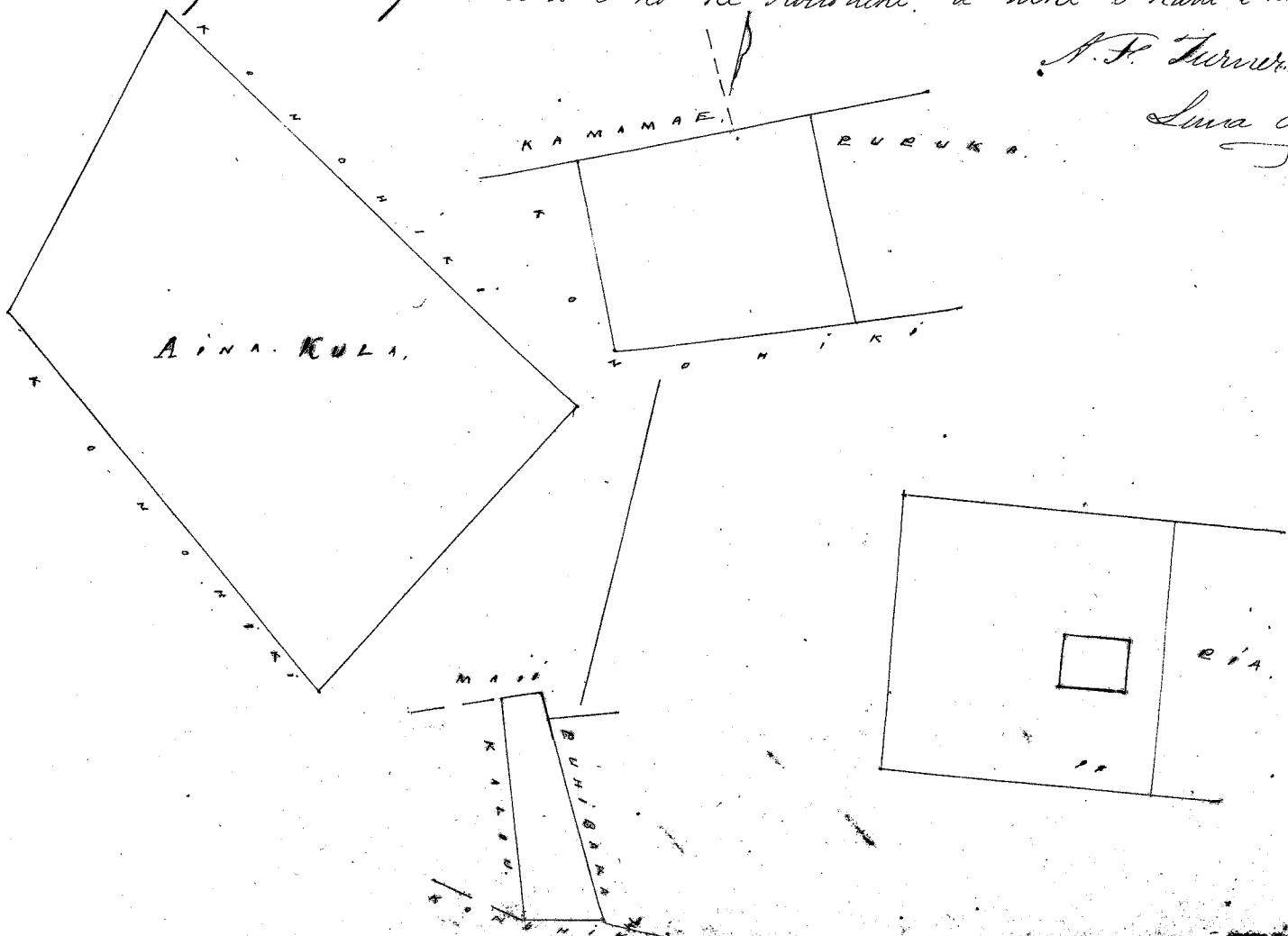
Ap. 3. Aina Kula. E hoomaka ana ma ke kahi Akau a e holo ana No. 60 No. 330 faukua, No. 28 No. 227 faukua, e piriia i ke ke Kouhiki ana, A 54 No. 285 faukua, A 14 No. 200 faukua, a hiki i kahi i hoomakai 63/100 Eka.

Ap. 4. Pahale. E hoomaka ana ma ke kahi Akau a e holo ana No. 8 No. 158 faukua, e fili ana i ke Pua No. 82 No. 158 faukua, e fili ana i ke ke Kouhiki. A 8 No. 158 faukua, e fili ana i ke ke Kouhiki, a hiki i kahi i hoomakai 1/4 Eka

A. F. Turner.

Luma ana ana

Honolulu 11th. Aperila 1857



Uhu Pau Loo

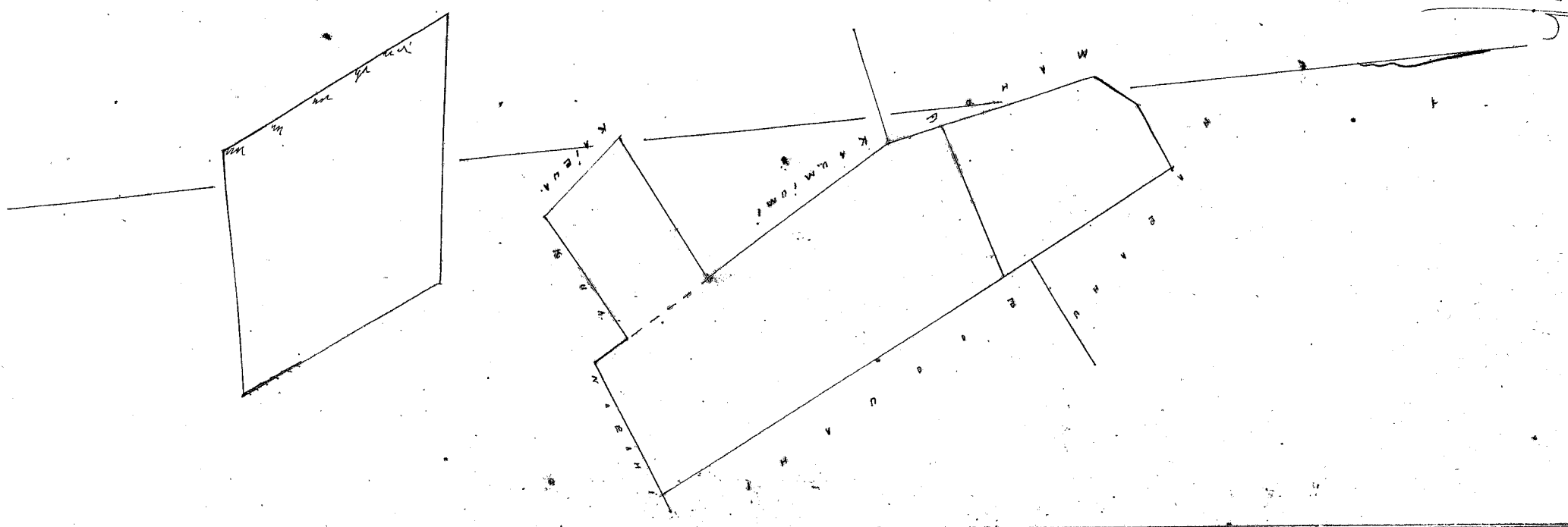
W. Bee
L. M. L.
S. H. Kaulahao
G. M. Robertson
J. H. Smith

Honolulu Iulai 25 1857

Helu 4269 Kala Kula in Reg 485. Laie Koolaua Oahu

Ap. 1. 3 Loi Kab. O homaka ana ma ke kiki Akau a e holo ana. Ho. 68 No. 50 fauku. e pili ana i ko Napahi. Ho. 40 No. 36 fauku. e pili ana i ko Mahoe. Ho. 13 Ho. 150 fauku. e pili ana i ko Mahoe. Ho. 30 Ho. 156 fauku. e pili ana i ko Nauniumi. Ho. 64 No. 113 fauku. e pili ana i ko Nauniumi. Ho. 36 Ho. 96 fauku. e pili ana i ko Kaipua. A. 52 Ho. 100 fauku. e pili ana i ko Kua. Ho. 30 Ho. 27 fauku. e pili ana i ko Napahi. A. 58 Ho. 103 fauku. e pili ana i ko Pounahi. A. 26 No. 396 fauku. e pili ana i ko Pounahi. a hiki i ka i homakai. i 5/100 Eka.

Ap. 2. Pahale. O homaka ana ma ke kiki Akau a e holo ana. Ho. 27 Ho. 183 fauku. Ho. 88 Ho. 170 fauku i punia i ko ke Kauhiki aina. A. 24 No. 159 fauku. A. 82 No. 183 fauku. 1/4 Eka. A. H. Turner.
Luna ana aina



Uhu Pau Loo \$5.00

W. Bee
L. M. L.
S. H. Kaulahao
G. M. Robertson
J. H. Smith

Honolulu Iulai 25 1857

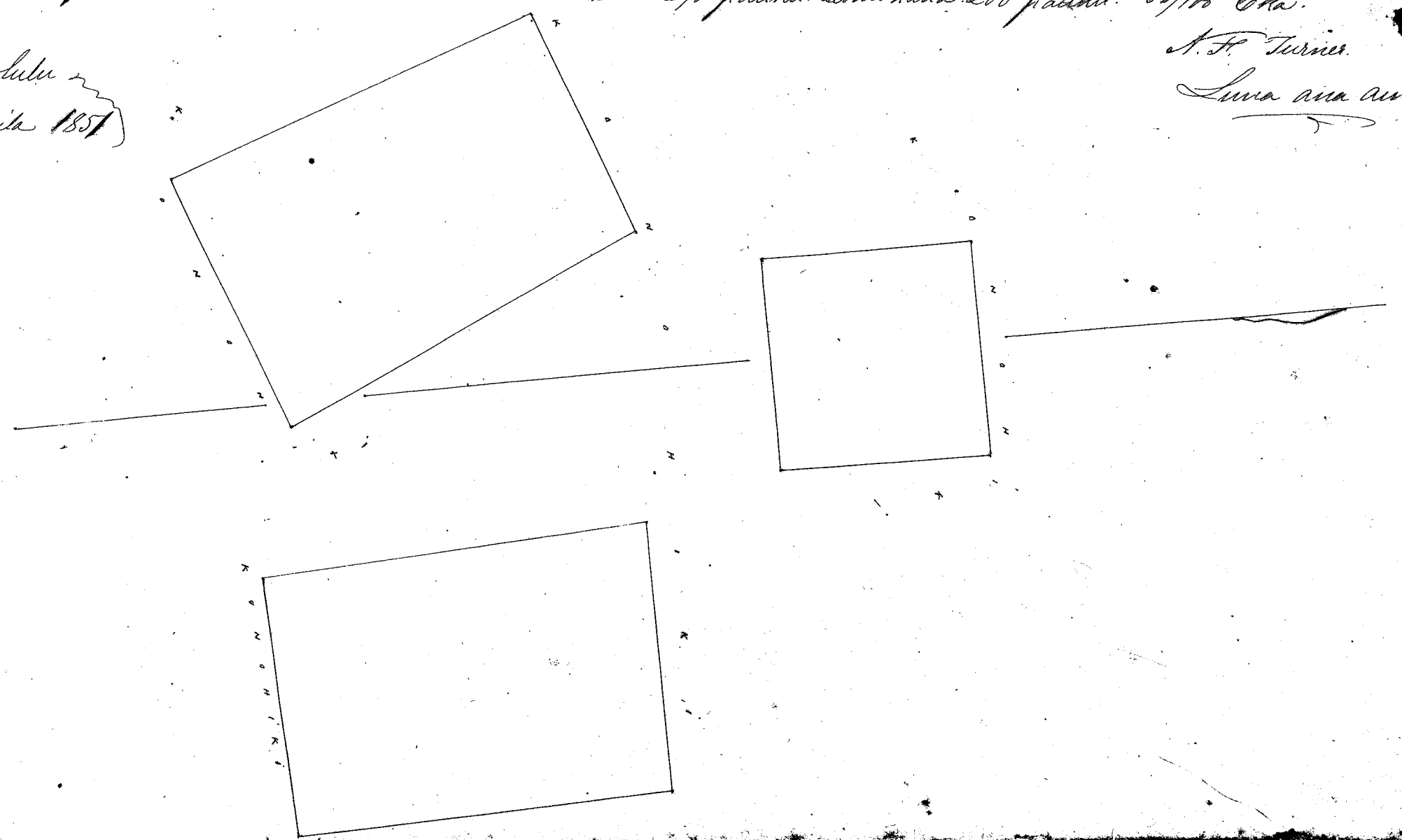
Helu 4342 Kapuaokahala Laie Koolaua Oahu

Ap. 1. Pahale ana Laie. O homaka ana ma ke kiki Kauhaha Akau. a e holo ana. Ho. 158 fauku. Ho. 158 fauku. i punia i ko ke Kauhiki aina. Kauhaha. 158 fauku. Akau. 158 fauku. 1/4 Eka.

Ap. 2. Aina Kula ma Malakabana. O homaka ana ma ke kiki Akau a e holo ana. Ho. 24 Ho. 300 fauku Ho. 69 No. 210 fauku. i punia i ko ke Kauhiki. aina. A. 19 No. 300 fauku. A. 69 Ho. 180 fauku. 5/100 Eka

Ap. 3. Aina Kula. O homaka ana ma ke kiki Akau a e holo ana. Ho. 27 Ho. 255 fauku. Ho. 87 No. 195 fauku. i punia i ko ke Kauhiki aina. A. 24 No. 290 fauku. Kauhaha. 200 fauku. 5/100 Eka.

Honolulu
11 Aperila 1857



A. H. Turner
Luna ana aina

Uhu Pau Loo \$6.00

W. Bee
Lounali
J. Kekaulaha
G. M. Robertson
J. H. Smith

Honolulu Julai 25 1851

Helu 10. 763. Puni

Laii Koolaua. Oahu.

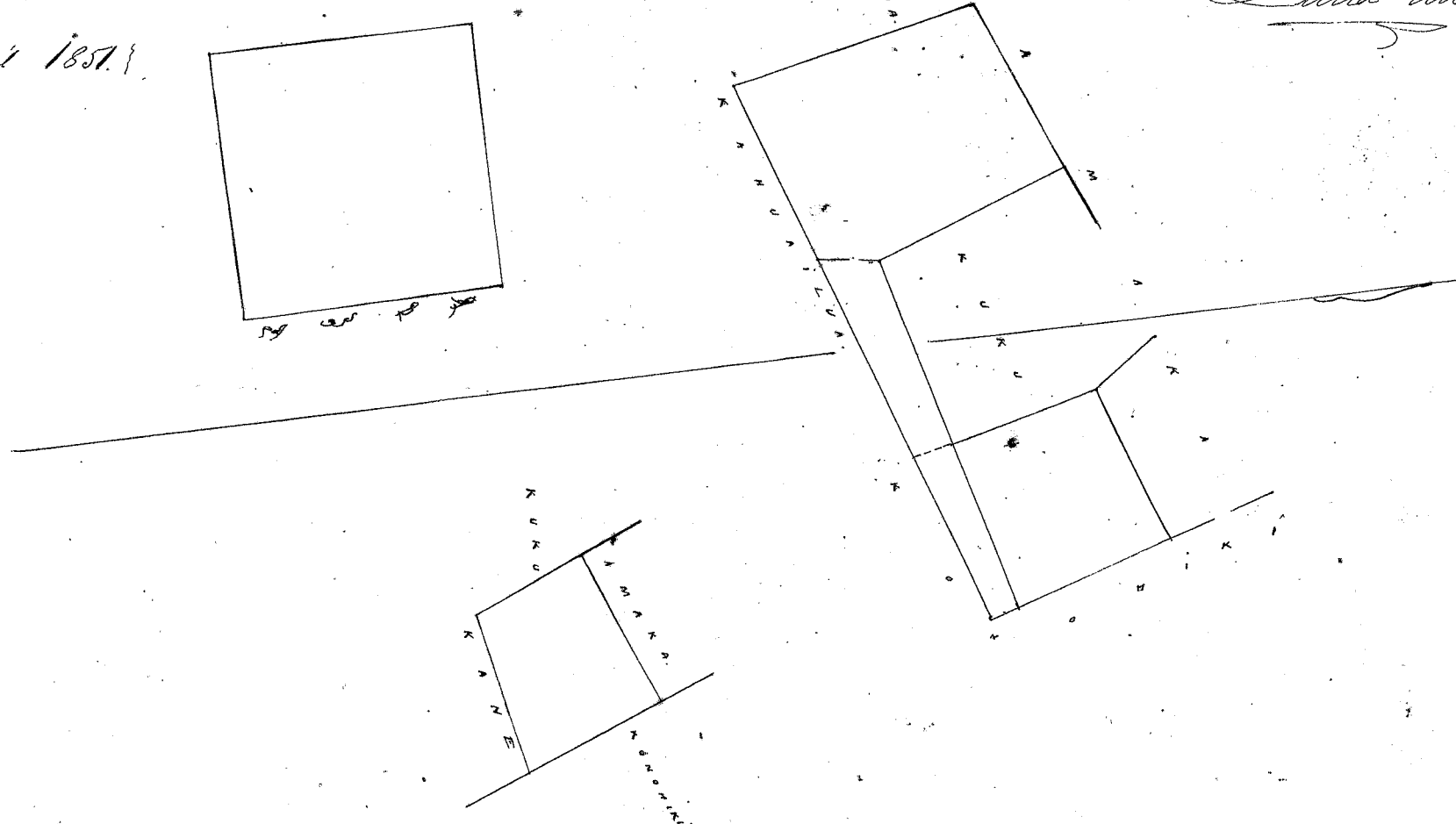
Ap. 1. Loi Chomaka ana ma ke kahi Kouma. a e holo ana. A. 7° No. 353 faukua. e pili ana i ke Kahawaiua. A. 13° No. 120 faukua. e pili ana i ke ke Kouhiki. No. 70 No. 101 faukua. e pili ana i ke Amaka. No. 16° No. 100 faukua. e pili ana i ke Kuku. No. 75° No. 120 faukua. e pili ana i ke Kuku. A. 25° No. 131 faukua. e pili ana i ke Kuku. No. 70 No. 110 faukua. e pili ana i ke Amaka. No. 12 No. 153 faukua. e pili ana i ke Kaipua. a hiki i kahi i hoomakai. 37/100 Eka.

Ap. 2. Pahale. Chomaka ana ma ke kahi Kouhama. Akau. a e holo ana. Hikiia 153 faukua. Kouma. 153 faukua. e pili ana i ke ke Kouhiki aia. Kouhama 153 faukua. Akau. 153 faukua. 1/4 Eka.

Ap. 3. 1 Loi Chomaka ana ma ke kahi Akau. No. 69° No. 100 faukua. e pili ana i ke Amaka. No. 28° No. 70 faukua. e pili ana i ke Kuku. A. 85° No. 100 faukua. e pili ana i ke Kame. A. 29° No. 90 faukua. e pili ana i ke ke Kouhiki. 1/10 Eka

A. F. Turner.
Luna ana aia.

16 April 1851



Uhu Pau Loo \$5.00

W. Bee
Lounali
J. Kekaulaha
G. M. Robertson
J. H. Smith

Honolulu Julai 25 1851

Helu 3741. Waha.

Laii Koolaua. Oahu.

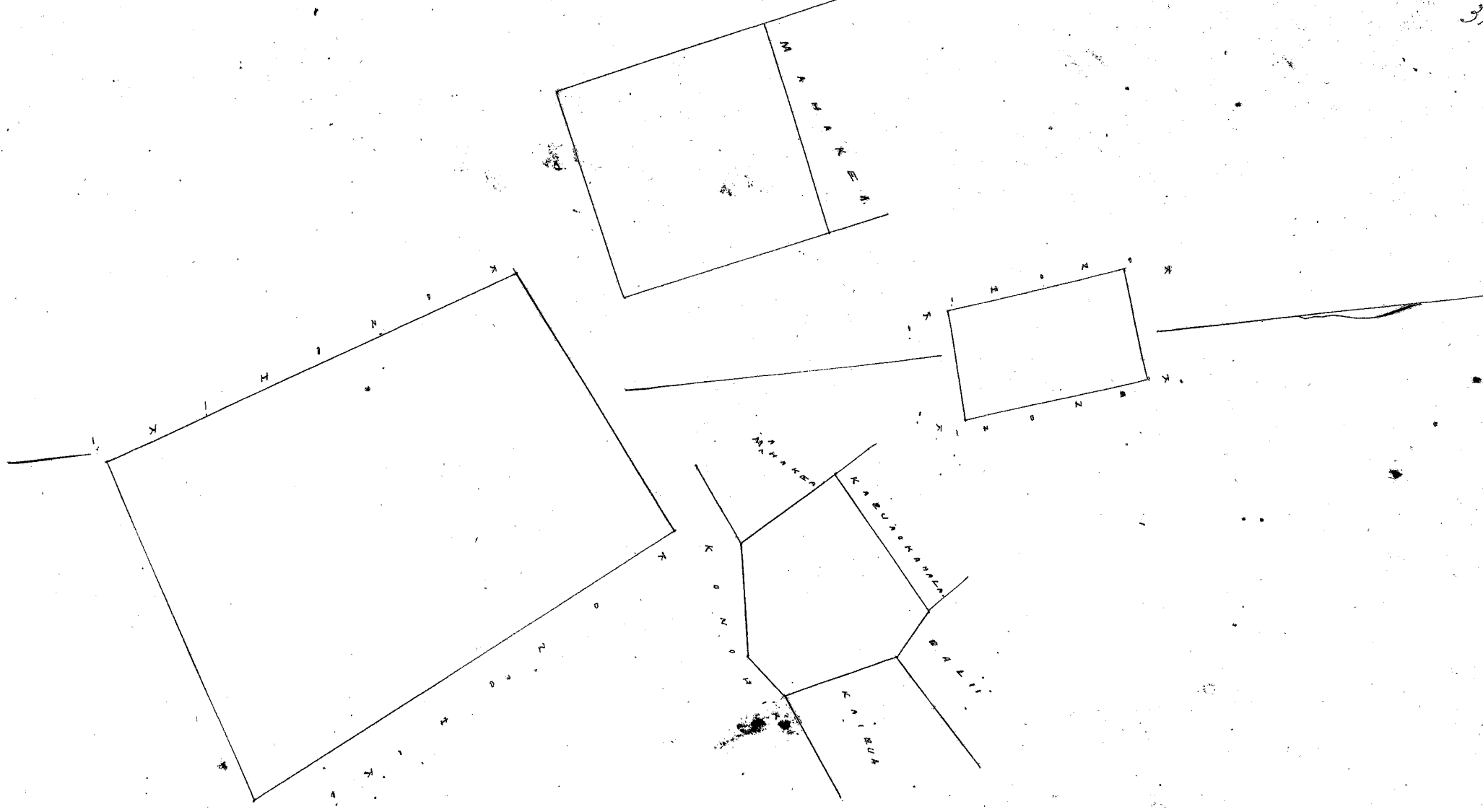
Ap. 1. 3 Loi Kalo. (Mauka) Chomaka ana ma ke kahi Akau. a e holo ana. No. 7° No. 137 faukua. atala. No. 83° No. 80 faukua. atala. A. 7° No. 131 faukua. atala. A. 83° No. 80 faukua. e pili ana i ke ke Kouhiki aia. 1/10 Eka.

Ap. 2. 1 Loi Chomaka ana ma ke kahi Akau. a e holo ana. No. 62° No. 112 faukua. Kapuakahala. No. 30° No. 85 faukua. e pili ana i ke Mahaka. No. 87° No. 82 faukua. e pili ana i ke ke Kouhiki. A. 51° No. 38 faukua. e pili ana i ke ke Kouhiki. A. 12° No. 86 faukua. e pili ana i ke Kaipua. A. 50° No. 41 faukua. e pili ana i ke Palii. a hiki i kahi i hoomakai. 14/100 Eka.

Ap. 3. Hula. Chomaka ana ma ke kahi Akau. a e holo ana. No. 25° No. 370 faukua. atala. No. 75° No. 270 faukua. atala. A. 18° No. 330 faukua. a. A. 65° No. 220 faukua. e pili ana i ke ke Kouhiki aia. 89/100 Eka.

Ap. 4. Pahale. Chomaka ana ma ke kahi Akau. a e holo ana. No. 79° No. 158 faukua. e pili ana i ke Mahaka. a. No. 19° No. 158 faukua. a. A. 79° No. 158 faukua. a. A. 11° No. 158 faukua. e pili ana i ke ke Kouhiki. 1/4 Eka.

A. F. Turner.
Luna ana aia



Uku Pau Loa \$6.00

W. H. Bee
 Honolulu
 J. H. Kaulahao
 G. M. Robertson
 J. H. Smith

Honolulu, Iulai 25, 1851.

Heleu 10, 748. Puhitaka.

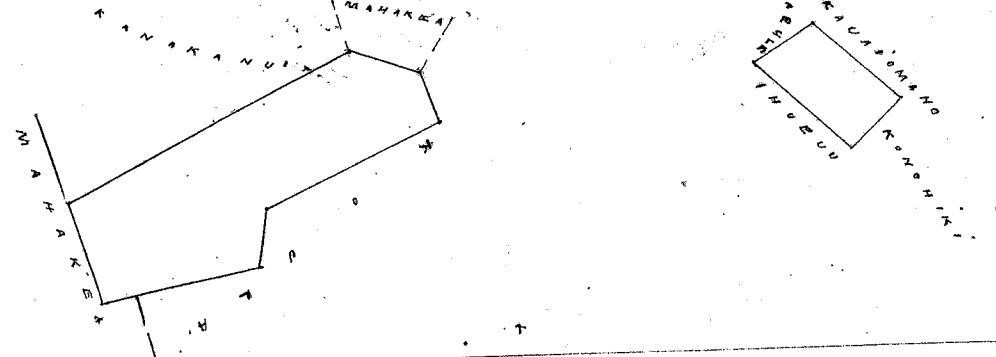
Laiu, Koolauoa, Oahu.

Ap. 1. 1 Loi. O hoomaka ana ma ke kiki Maui, a e holo ana. Ho. 10 Ho. 144 fauku. e pili ana i ke Mabelohelo, alaila, A. 85 Ho. 50 fauku. e pili ana i ke ke Konohiki, alaila, A. 27 Ho. 120 fauku. e pili ana i ke Wi, alaila A. 67 Ho. 90 fauku. e pili ana i ke Maui, a hiki i kahi i hoomakahi. 4/10 Oka.

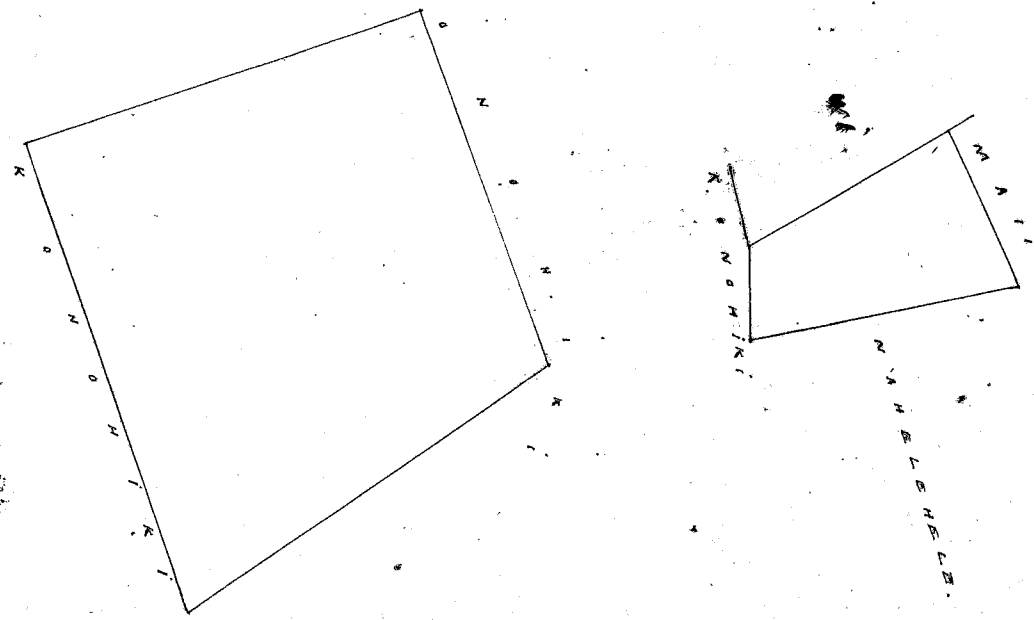
Ap. 2. 1 Loi Kalo. O hoomaka ana ma ke kiki Maui, a e holo ana. Ho. 43 Ho. 61 fauku. e pili ana i ke Kaulaomano. Ho. 30 Ho. 36 fauku. e pili ana i ke Kapulu, A. 43 Ho. 57 fauku. e pili ana i ke Shupuu. A. 35 Ho. 35 fauku. e pili ana i ke ke Konohiki 0. 02275 Oka.

Ap. 3. 1 Loi Kalo. O hoomaka ana ma ke kiki Maui, a e holo ana. Ho. 22 Ho. 105 fauku. e pili ana i ke Koula, alaila, Ho. 33 Ho. 30 fauku. e pili ana i ke Koula, alaila, Ho. 10 Ho. 82 fauku. e pili ana i ke Koula, Ho. 73 Ho. 57 fauku. e pili ana i ke Mahaka, alaila A. 20 Ho. 170 fauku. e pili ana i ke Kaulaomano, alaila, A. 22 Ho. 20 fauku. e pili ana i ke Mahaka, alaila, A. 72 Ho. 28 fauku. e pili ana i ke Koula, a hiki i kahi i hoomakahi. 14/10 Oka.

Ap. 4. Aina Koula. O hoomaka ana ma ke kiki Kaulaomano, a e holo ana. Ho. 73 Ho. 260 fauku. A. 17 Ho. 220 fauku. i pumia i ke ke Konohiki aino, A. 73 Ho. 300 fauku. Ho. 33 Ho. 230 fauku. 1/2 Oka.



A. H. Jones
 Lupa ana aino



Uku Pau Loa \$7.00

W. H. Bee
 Honolulu
 J. H. Kaulahao
 G. M. Robertson
 J. H. Smith

Honolulu, Iulai 25, 1851.

Heleu 3807. Lailohelohu.

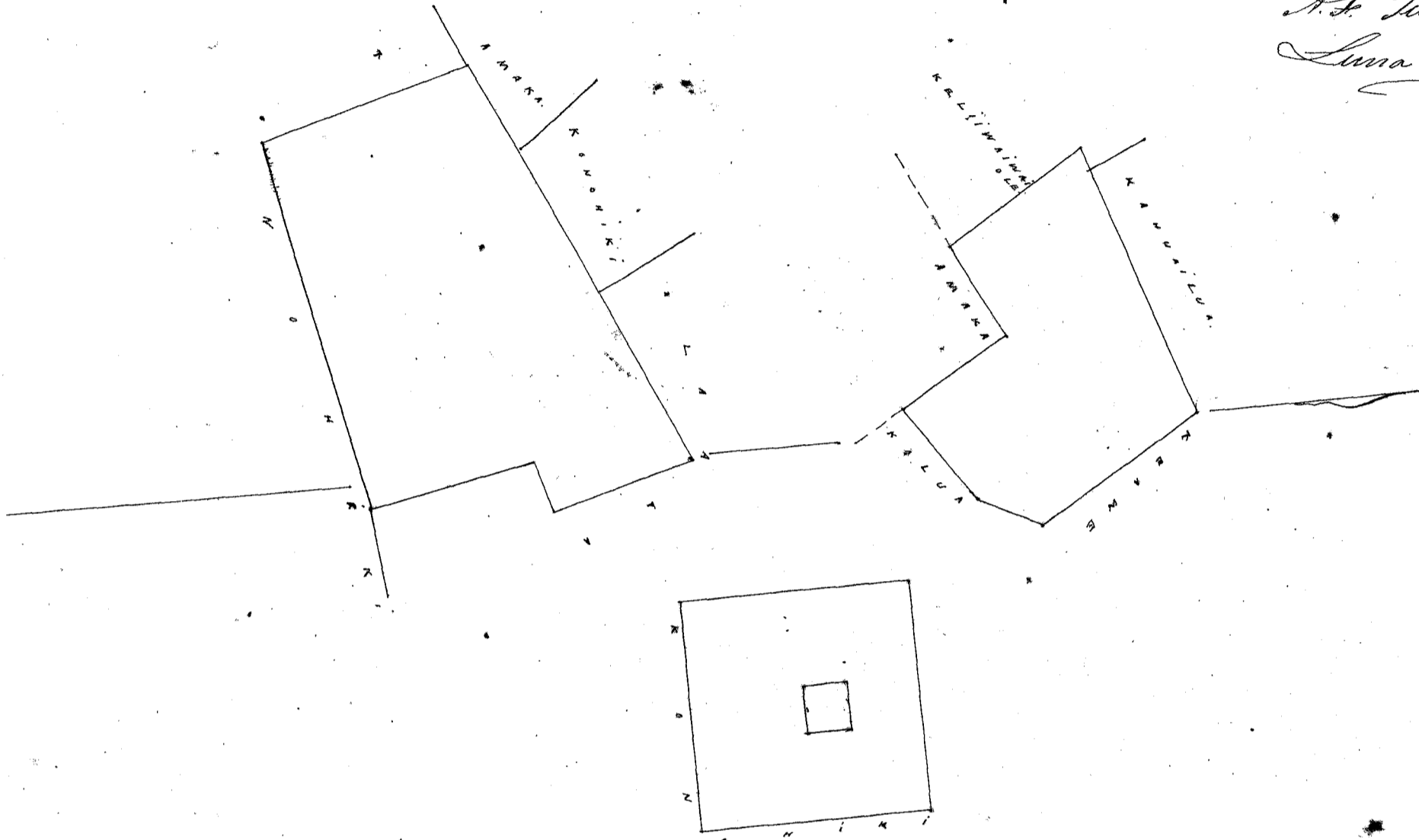
Lais Koolaula Oahu.

Ap. 1. 3 Loi Kalo. O hoomaka ana ma ke kahi Akau. a e holo ana He 7² No. 201 faukua. e pili ana i ke Kahuailua. alaila He. 32 1/2 Hei. 113 faukua. e pili ana i ke Keliwairaiwaile. A. 64 Hei. 73 faukua. e pili ana i ke Amaka. He. 30 Hei. 88 faukua. e pili ana i ke Amaka. A. 55 Hei. 77 faukua. e pili ana i ke Kahu. A. 27 Hei. 44 faukua. e pili ana i ke Paakahu. A. 30 No. 132 faukua. e pili ana i ke Keawe. a hiki i kahi i hoomakai. 25/100 Oka.

Ap. 2. 3 Loi Kalo. O hoomaka ana ma ke kahi Komohana Akau. a e holo ana. He. 16 Hei. 153 faukua. e pili ana i ke ke Koushiki. A. 76 Hei. 226 faukua. e pili ana i ke ke Koushiki. A. 11 No. 120 faukua. e pili ana i ke Maala. A. 73 Hei. 35 faukua. e pili ana i ke Maala. A. 16 No. 100 faukua. e pili ana i ke Maala. He. 66 No. 314 faukua. e pili ana i ke Amaka a hiki i kahi i hoomakai. 54/100 Oka.

Ap. 3. Pahale. O hoomaka ana ma ke kahi Komohana Akau. a e holo ana Hei. 168 faukua. alaila. He. 158 faukua. alaila Komohana 168 faukua. alaila A. 158 1/4 Oka.

A. F. Turner.
Luna ana ana.



Uku Pau Lona \$4.00

W. Lee
Louresi
J. Kekaulahas
G. M. Robertson
J. H. Smith

Honolulu Julai 25 1851

Heleu 4271. Kalo.

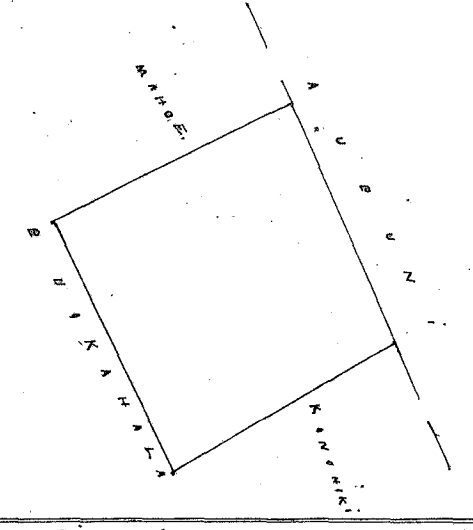
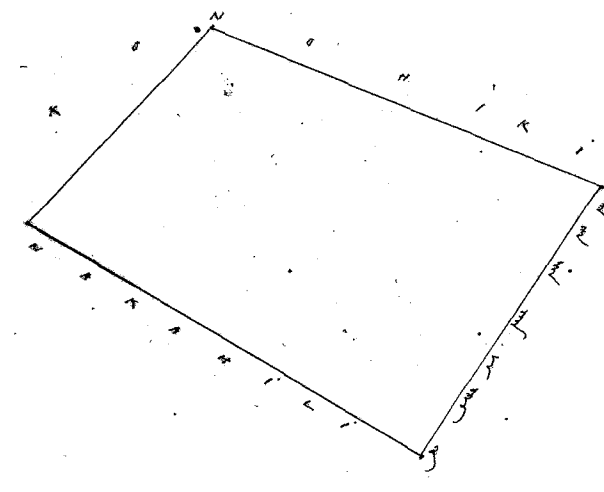
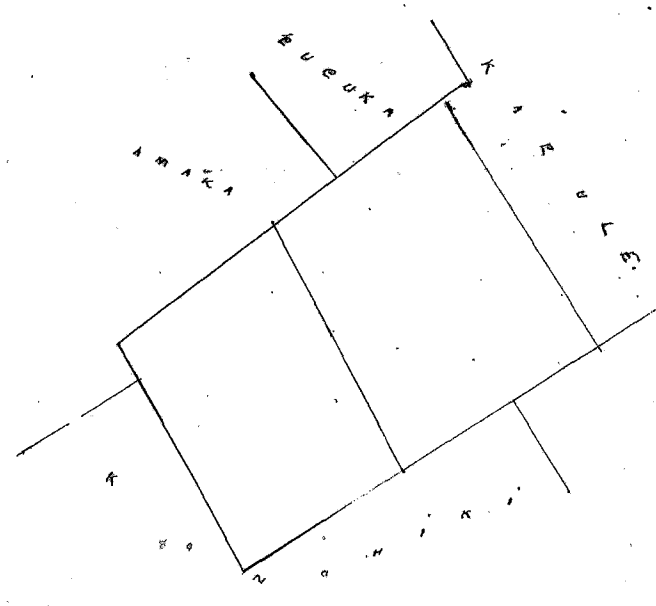
Lais Koolaula Oahu.

Ap. 1. 1 Loi Kalo. Kula & Pahale. O hoomaka ana ma ke kahi Akau. a e holo ana He. 52 Hei. 170 faukua. e pili ana i ke Napahu. He. 35 No. 240 faukua. e pili ana i ke Kahuakahi. A. 41 No. 140 faukua. e pili ana i ke ke Koushiki. A. 32 Hei. 218 faukua. e pili ana i ke ke Koushiki. a hiki i kahi i hoomakai 7/100 Oka.

Ap. 2. 3 Loi Kalo. O hoomaka ana ma ke kahi Akau. a e holo ana He. 63 No. 153 faukua. e pili ana i ke Napahu. He. 28 Hei. 85 faukua. e pili ana i ke Pupuha He. 34 Hei. 140 faukua. e pili ana i ke Amaka. A. 59 Hei. 134 faukua. e pili ana i ke ke Koushiki. A. 28 No. 218 faukua. e pili i ke ke Koushiki. a hiki i kahi i hoomakai. 3/10 Oka.

Ap. 3. 1 Loi O hoomaka ana ma ke kahi Akau. a e holo ana He. 37 Hei. 135 faukua. e pili ana i ke ke Koushiki. He. 68 No. 148 faukua. e pili ana i ke Puskahala. A. 21 No. 143 faukua. e pili ana i ke Mahoe. A. 71 Hei. 135 faukua. e pili ana i ke Pupuha. a hiki i kahi i hoomakai 2/10 Oka

A. F. Turner.
Luna ana ana



Uku Pau Ika \$4.00
 W. Lee
 L. L. L.
 J. Hekeaulaha
 G. M. Robertson
 J. H. Smith

Honolulu Julai 25 1853.

Uku Pau Ika \$4.00 Laili Koolauwa Oahu

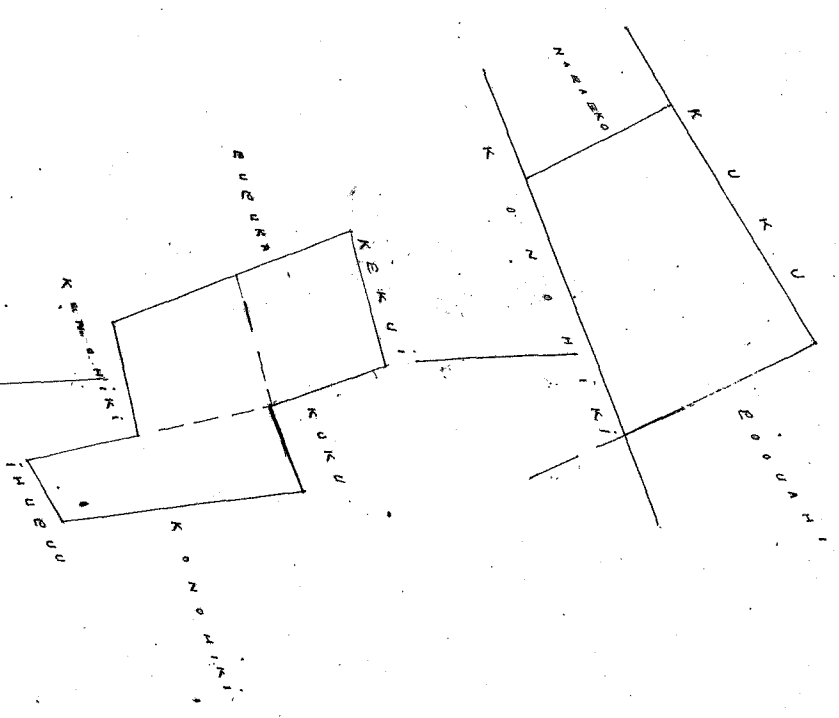
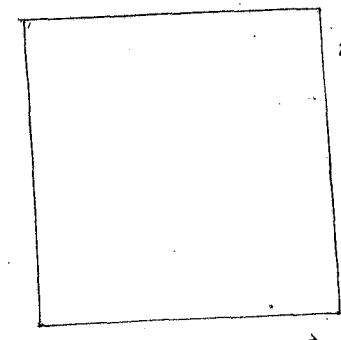
Ap. 1. 1 Loi Kalo. Chomata ana ma ke kahi Akau. a e holo ana. Ho. 62 Ho. 145 faukua. e pili ana i ke kuku. alaila Ho. 20 Ho. 85 faukua. e pili ana i ke Napaka. alaila A. 1/2 Ho. 140 faukua. e pili ana i ke ke Koushiki. alaila A. 2/3 Ho. 110 faukua. e pili ana i ke Pooiahi. 1/100 Oka.

Ap. 2. 3 Loi Chomata ana ma ke kahi Akau. Ho. 78 Ho. 71 faukua. e pili ana i ke Keku. alaila Ho. 22 Ho. 135 faukua. e pili ana i ke Pupuika. alaila A. 6/9 Ho. 60 faukua. e pili ana i ke ke Koushiki. alaila Ho. 11 Ho. 58 faukua. e pili ana i ke ke Koushiki. alaila A. 6/4 Ho. 36 faukua. e pili ana i ke Kupu. alaila A. 5 Ho. 130 faukua. e pili ana i ke ke Koushiki. alaila Ho. 7/2 Ho. 48 faukua. e pili ana i ke Kuku. alaila A. 15 Ho. 64 faukua. e pili ana i ke Kuku. 2/100 Oka.

Ap. 3. 1 Loi Kalo. Chomata ana ma ke kahi Akau. a e holo ana. Ho. 60 Ho. 84 faukua. e pili ana i ke Kua. Ho. 31 Ho. 40 faukua. e pili ana i ke Kua. Ho. 39 Ho. 77 faukua. e pili ana i ke Katakua. A. 6/1 Ho. 100 faukua. e pili ana i ke Mahaka. A. 30 Ho. 97 faukua. e pili ana i ke Mahaka. 1/10 Oka.

Ap. 4. Pahale. Chomata ana ma ke kahi Koushiana Akau. a e holo ana. Ho. 158 faukua. alaila Kouna 158 faukua. a Koushiana 158 faukua. a A. 158 faukua. a hiki i kahi i hounakai. 1/4 Oka.

A. F. Turner
 Lima ana ana



Uku Pau Ika \$4.00
 W. Lee
 L. L. L.
 J. Hekeaulaha
 G. M. Robertson
 J. H. Smith

Honolulu Julai 25 1853.

Hulu 2374 Kaupimauna

Kaluapaha Molokai

Aina no Kaupimauna. Kaluapaha Molokai.

Ap. 1. Kula. O hoomaka ma ke kahi Komohana Akau. o keia ma ke Aukai. pili ana me Aupuni. a e holo A. 57 1/4 No. 1 Kaul. 91 fak. me ke Aukai. alaila. Hema 30 3/4 No. 3 Kaul. 15 fak. me ke Luuloa. alaila. Hema 62 1/2 Komohana 3 Kaul. 5 fak. ma ke Luuloa. alaila A. 35 1/2 Komohana. 1 Kaul. 6 1/2 fak. ma ke Aupuni. alaila A. 68 1/8 No. 18 fak. ma ke Aupuni. alaila A. 9 1/2 No. 1 Kaul. 20 1/4 fak. ma ke Aupuni. a hiki i kahi i hoomakai Ma ia Apiana 948 Anana. Februali 8. 1851.

Aina no Kaupimauna Kaluapaha Molokai.

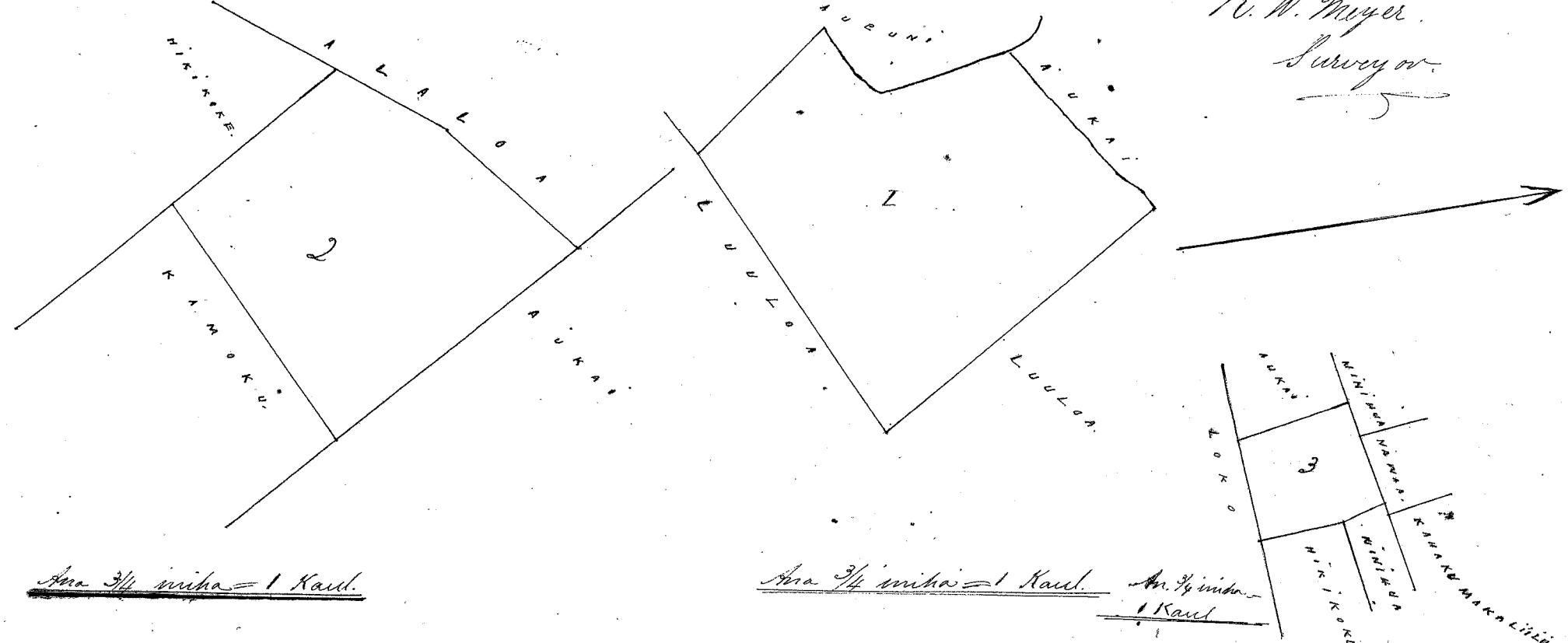
Ap. 2. Pahale. O hoomaka ma ke kahi Wikipina Akau. ma ke alata. pili ana me Aukai. a e holo Hema. 48 Komohana. 1 Kaul. 6 1/2 fak. ma ke alata. alaila. Hema. 34 1/2 Komohana. 1 Kaul. 12 fak. ma ke alata. alaila. Hema 33 No. 1 Kaul. 89 fak. ma ke Wikipitoke. alaila A. 61 1/4 No. 2 Kaul. 60 fak. ma ke Kauhoku. alaila A. 32 Komohana. 2 Kaul. 80 fak. ma ke Aukai. a hiki i kahi i hoomakai. Ma ia Apiana 765 3/4 Anana. Dekemaba. 6. 1850.

Ap. 3. Loo no Kaupimauna Kaluapaha Molokai.

O hoomaka ma ke kahi Wikipina Hema. o keia loi ma ke Wikipitoke. pili ana ma ke loko. a e holo. Hema 67 1/4 No. 91 fak. ma ke Loko. alaila A. 30 No. 1 Kaul. 8 fak. ma ke Aukai. alaila A. 59 1/2 No. 98 fak. ma ke Ninihua. alaila. Hema 23 1/2 No. 42 fak. ma Ninihua. alaila. Hema 23 3/4 No. 77 fak. ma ke Wikipitoke. a hiki i kahi i hoomakai Ma ia Apiana 127 Anana. Dekemaba 6. 1851.

C. W. Meyer
Surveyor

948
765
127
1840
1210
1. 630



Uku Pau Loo \$6.00

W. L. Lee
Lomesti
G. M. Robertson
J. H. Smith

J. Kikaulahoa

Honolulu Augt. 12. 1851

Hulu 2375 Pualele +

Puako Molokai

Aina no Pualele. Puako Molokai.

Ap. 1. O hoomaka ma ke kahi Hema o keia ma ke alata. a e holo Akau. 68 3/4 No. 1 Kaul. 35 1/2 fak. ma ke alata. a e holo ana A. 34 No. 1 Kaul. 86 fak. ma ke Kauhiki. alaila. Hema 59 1/2 No. 1 Kaul. 14 fak. ma ke Kauhiki. alaila. Hema 27 1/2 No. 1 Kaul. 66 fak. ma ke Kauhiki. a hiki i kahi i hoomakai Ma ia Apiana 261 Anana Aperila 1. 1851.

Ap. 2. Loo no Pualele. Puako Molokai.

O hoomaka ma ke kahi Komohana Hema. o keia ma ke Kauhiki. pili ana me Kukamauna. a e holo. A. 45 1/4 No. 62 fak. ma ke Kukamauna. alaila A. 42 No. 1 Kaul. 30 fak. ma ke Kauhiki. alaila A. 74 No. 81 fak. ma ke Kauhiki. alaila Hema 46 3/4 No. 53 fak. ma ke Kauhiki. alaila. Hema 15 1/4 No. 63 fak. ma ke Kauhiki. alaila Hema 69 1/2 No. 1 Kaul. 91 fak. ma ke Kauhiki. a hiki i kahi i hoomakai Ma ia Apiana 243 7/10 Anana Aperila 10. 1851.

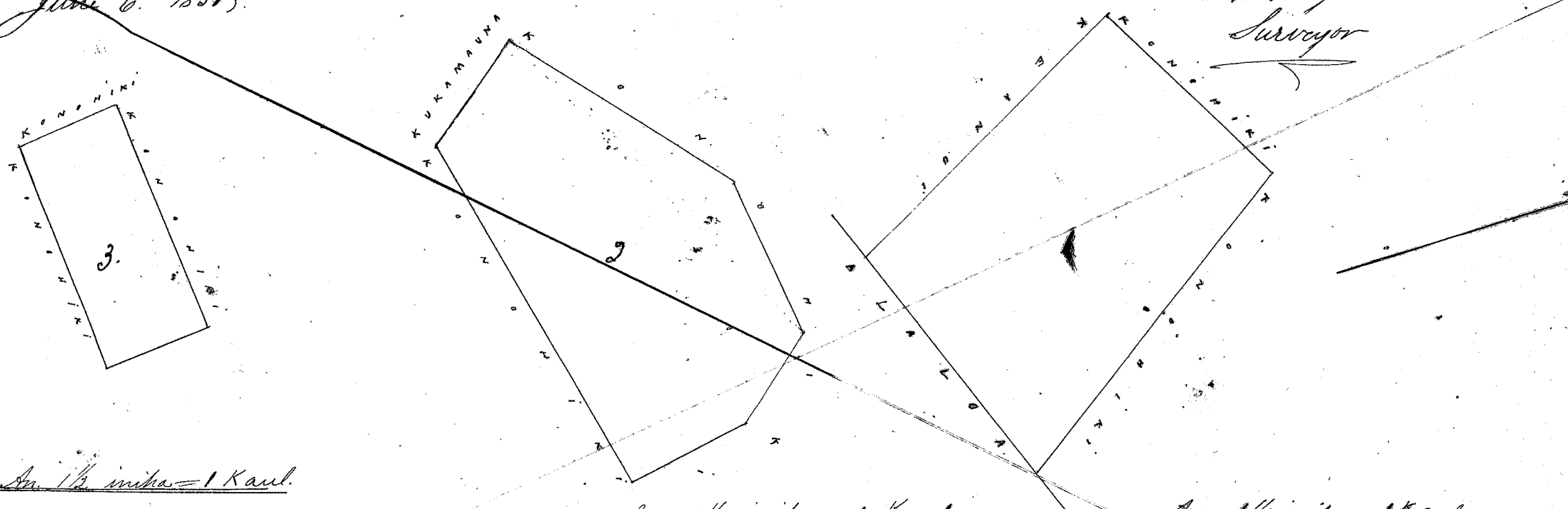
Ap. 3. Aina no Pualele. Puako Molokai.

Kula. O hoomaka ma ke kahi Wikipina o keia ma ke Kauhiki. pili ana me Uu. a e holo A. 22 3/4 Komohana. 52 fak. ma ke Uu. alaila. No. 67 No. 1 Kaul. 16 1/2 fak. ma ke Kauhiki. alaila No. 22 3/4 No. 52 fak. ma ke Kauhiki. alaila A. 67 No. 1 Kaul. 16 1/2 fak. ma ke Kauhiki. a hiki i kahi i hoomakai

Ua hiki mai o Pualele, a hoi mai loa
and i hoo hoo kula ana manao. J. Kikaulahoa
Surveyor

Ma ia Apana 31 Anana
June 6. 1853.

R. W. Meyer
Surveyor



Ana 1 1/2 inika = 1 Kaul.

Ana 1 1/2 inika = 1 Kaul.

Ana 1 1/2 inika = 1 Kaul.

Uku Pau Loa \$6.00

Louedi
G. M. Robertson
J. H. Smith

J. Kekaulahao

Honolulu Augt. 12. 1853.

Heleu 239 u. Kamamaka X

Maipulehu. Moobkai.

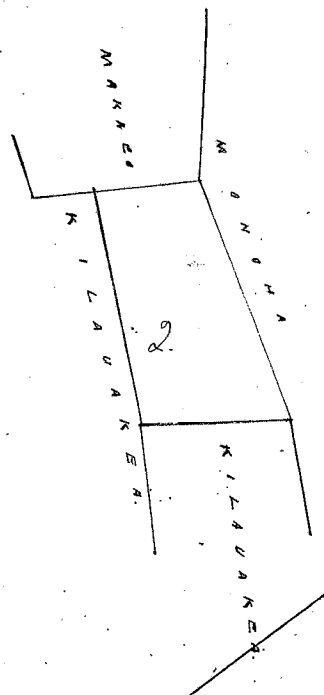
Aina no Kamamaka Maipulehu. Moobkai.

Ap. 1. Pahale. O hoomaka ma ke kiki Hoikina Homa o keia ma ke alala pili ana me Kangu. a e holo Homa 68 7/8 Komohana 2 Kaul. 65 1/2 fak. ma ke alala. alala. A 36 1/4 Ho. 66 1/2 fak. ma ke fa aina. alala A 20 1/4 Ho. 1 Kaul. 46 fak. ma ke fa aina. alala. A 37 1/4 Ho. 1 Kaul. 26 fak. ma ke fa aina. alala Homa 2 1/8 Ho. 2 Kaul. 8 fak. ma ke Kana. a hiki i kahi i hoomakai Ma ia Apana 333 3/4 Anana. January 15. 1853.

Ap. 2. Ii no Kamamaka. Maipulehu. Moobkai.

O hoomaka ma ke kiki Komohana Homa o keia ma ke Mooho pili ana me Moakapo. a e holo Homa 27 fak. ma ke Moakapo. alala A 83 1/2 Ho. 63 fak. ma ke Kilaueka. alala A 3 Ho. 39 fak. ma ke Kilaueka. alala. Homa 75 Ho. 67 1/2 fak. ma ke Kana. a hiki i kahi i hoomakai Ma ia Apana 25 1/10 Anana. January 29. 1853.

R. W. Meyer
Surveyor



Ana 2 inika = 1 Kaul.

Ana 1 inika = 1 Kaul.

Uku Pau Loa \$5.00

Louedi
G. M. Robertson
J. H. Smith

J. Kekaulahao

Honolulu Augt. 12. 1853.

Heleu ~~239~~ Kahakawai 3916 Kahakawai

Ualapue. Moobkai.

Ap. 1. Ii no Kahakawai. Ualapue. Moobkai.

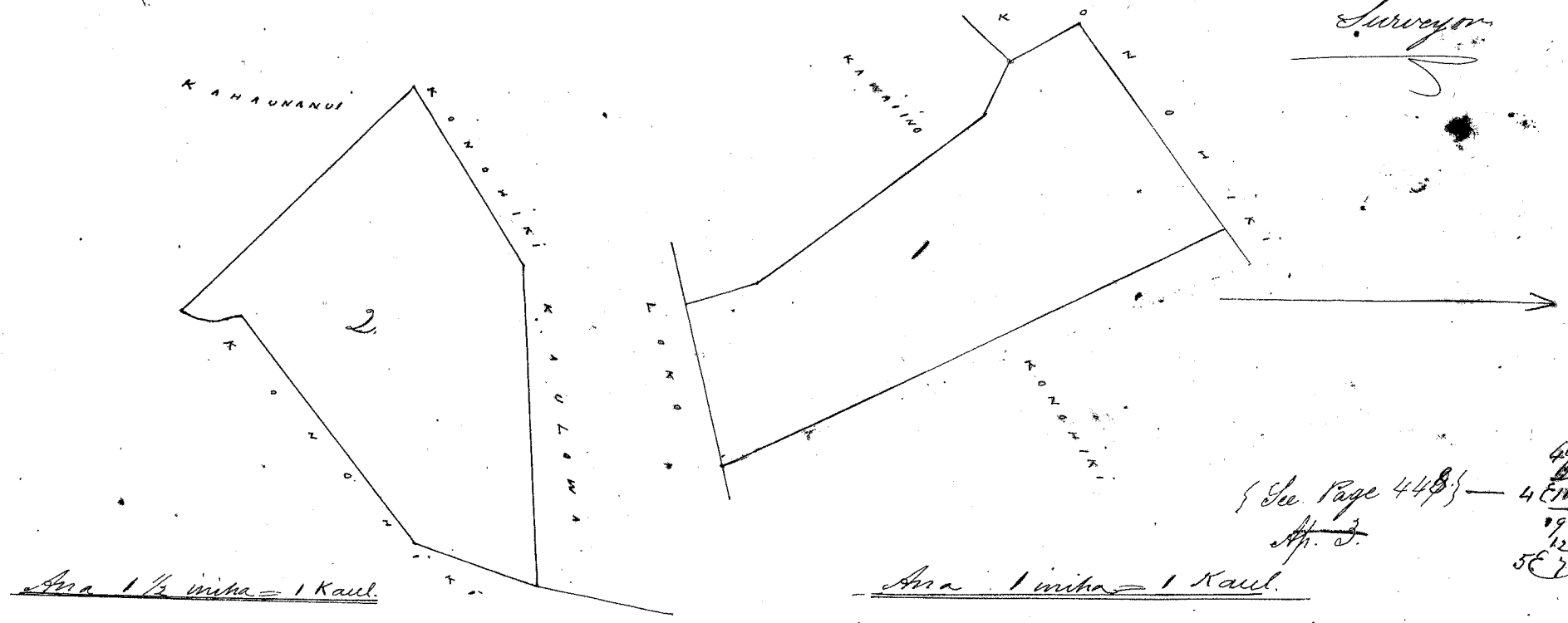
O hoomaka ma ke kiki Homa o keia ma ke loko pili ana me Kawaiiro. a e holo. A 17 1/2 Komohana

Uku ma ke o Kamamaka, a ma ke loko mai o Kanae Kanae wahi
wahi mai loko i hoomaka Komohana, a ma hoolalo i Heleu

46 fak. ma ke Kawaiiro, alaila A. $38\frac{1}{4}$ No. 1 Kaul. 86 fak. ma ke Kawaiiro, alaila A. $67\frac{1}{2}$ No.
 36 fak. ma ke Kawaiiro alaila A. 23 No. 54 fak. ma ke Kawaiiro, alaila A. 53 No. 1 Kaul. 60 fak.
 ma ke Kauhiki, alaila, Hema 27 No. 3 Kaul. 52 fak. ma ke Kauhiki alaila Hema $75\frac{1}{4}$ No. 1 Kaul.
 7 fak. ma ke Loko a hiki i kahi i hoomakai. Ma ia Apana 493. Amana. June 6. 1851.

Ap. 2. Aina no ^{Kauhiki} ~~Kahakawai~~ Ualapue. Moolokai

O hoomaka ma ke kahi Komohana o keia ma ke Kaulowa, pili ana me Kauhiki, a i holo
 Hema 58 Komohana. 90 fak. ma ke Kauhiki, alaila Hema 39 No. 1 Kaul. 36 fak. ma ke Kahakawai,
 alaila A. $25\frac{1}{2}$ No. 14 $\frac{1}{2}$ fak. ma ke Kauhiki, alaila A. $10\frac{1}{4}$ Komohana. 13 fak. ma ke Kauhiki
 alaila A. 57 No. 1 Kaul. 20 $\frac{1}{2}$ fak. ma ke Kauhiki, alaila A. 22 No. 54 fak. ma ke Kauhiki, alaila
 A. $87\frac{1}{4}$ Komohana. 1 Kaul. 35 fak. ma ke Kaulowaa, a hiki i kahi i hoomakai Ma ia Apana
 285 $\frac{1}{2}$ Amana. Mei. 8. 1851. R. W. Meyer, Surveyor.



Uhu Pau Lau ~~7~~ 7 included Page 448

W. L. Lee
 L. J. Jones
 G. M. Robertson
 J. H. Smith

Honolulu Aug. 12 1851

Holu 380. ~~Kawaiiro~~ Piiupuu Ualapue. Moolokai.

Aina no Kawaiiro ^{Piiupuu} Ualapue. Moolokai.

Ap. 1. O hoomaka ma ke kahi Mau o keia ma ke pa aina, pili ana me Piiupuu, a i holo
 Hema 57 Komohana. 2 Kaul. $54\frac{1}{2}$ fak. ma ke pa aina, alaila Hema $42\frac{1}{2}$ No. 2 Kaul. 98 fak.
 ma ke Kauhiki, alaila A. $41\frac{1}{2}$ No. 80 fak. ma ke Kauhiki, alaila A. 65 No. 1 Kaul. 38 fak. ma
 ke Kauhiki alaila A. $30\frac{1}{2}$ Komohana. 1 Kaul. 88 fak. ma ke Piiupuu alaila A. $40\frac{3}{4}$ No. 1 Kaul. 33 fak.
 ma ke Piiupuu, a hiki i kahi i hoomakai Ma ia Apana 873 $\frac{1}{3}$ Amana. Mei 9. 1851.

Ap. 2. Aina no ~~Kawaiiro~~ ^{Piiupuu} Ualapue. Moolokai.

O hoomaka ma ke kahi Hoihona o keia ma ke Loko, pili ana me Kahakawai, a i holo
 Hema $75\frac{1}{2}$ No. 1 Kaul. 33 fak. ma ke Loko alaila A. $88\frac{1}{4}$ No. 61 fak. ma ke Loko alaila Hema $37\frac{1}{2}$
 Komohana 90 fak. ma ke Loko alaila A. 50 Komohana $42\frac{1}{2}$ fak. ma ke Kaulowaa, alaila A. $37\frac{1}{4}$ No.
 1 Kaul. ma ke Kauhiki, alaila A. $36\frac{1}{2}$ No. 84 $\frac{1}{2}$ fak. ma ke Kauhiki, alaila A. $40\frac{1}{4}$ No. 1 Kaul. 67 fak.
 ma ke Kauhiki, alaila No. $67\frac{1}{2}$ No. 36 fak. ma ke Kahakawai, alaila Hema. $38\frac{1}{2}$ No. 1 Kaul. 80 $\frac{1}{2}$ fak.
 ma ke Kahakawai, alaila No. $17\frac{1}{2}$ No. 46 fak. ma ke Kahakawai, a hiki i kahi i hoomakai
 Ma ia Apana 453 $\frac{1}{2}$ Amana June. 6. 1851. R. W. Meyer, Surveyor.



Uhu Pau Loa \$6.00

See Page 455

W. L. Lee

G. M. Robertson
Loane
H. Smith

Honolulu Aug. 12 1853

Hulu 2394 Paaoas

Puko Molokai

Ap. 1. Ima no Paaoas Puko Molokai

E hoona ma ke kiki Hikina Akau. o keia ma ke alawa. a e holo Ke 31 Kei. 3 Kaul. 3 1/2 pak. ma ke Naka aima. alaila Ke 62 1/4 No. 2 Kaul. 76 pak. ma ke Konoheki. alaila A. 25 3/4 No. 3 Kaul. 23 pak. ma ke kahawai. alaila A. 65 1/2 Kei. 2 Kaul. 62 pak. ma ke alawa. a hiki i kahi i hoonaikai Ma ia Apana 1062 Anama

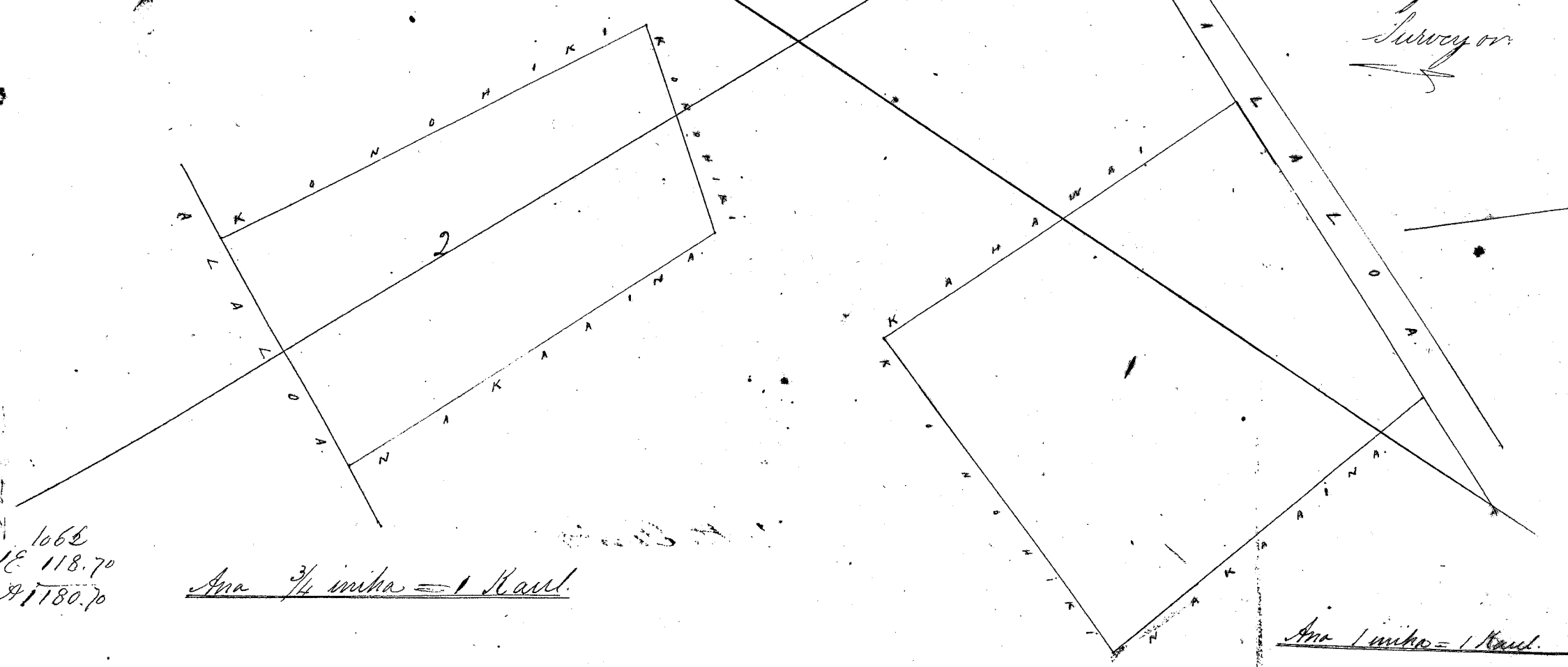
April 10. 1851.

Ap. 2. Ima no Paaoas Puko Molokai

E hoona ma ke kiki Kona o keia ma ke alawa. a e holo A. 15 Kei. 2 Kaul. 21 pak. ma ke Konoheki. alaila A. 22 3/4 No. 4 Kaul. 76 pak. ma ke Konoheki. alaila Ke 65 1/2 No. 2 Kaul. 62 pak. ma ke alawa. alaila Ke 27 3/4 No. 4 Kaul. 76 1/2 pak. ma ke Naka aima. a hiki i kahi i hoonaikai. Ma ia Apana 1 E ka 118 7/10 Anama

April 10. 1851.

R. W. Meyer
Surveyor



1062
1E 118.70
A 1180.0

Ana 3/4 miha = 1 Kaul.

Ana 1 miha = 1 Kaul.

Wa kulu mai, aole hoona Kuleana maama i
nu Luma Kona, aole kulu
S. M. Lee

Uhu Pau Loa \$6.00

W. L. Lee

The above Award was restored to Paaoas by vote of Privy Council, on the 18th day of February 1856.

Note by auction of 1st Clerk
H. Smith
in a. Ent. ap.

Loane
G. M. Robertson
H. Smith

Honolulu Aug. 12 1853

Hulu 2405 Kaimapau

630 17

Maipulehu Molokai

Ap. 1. Ima no Kaimapau Maipulehu Molokai

E hoona ma ke kiki Kona Akau. o keia ma ke Moa. fili ana me Mahe. a e holo ana A. 42 Kei. 75 pak. ma ke Moa. alaila Ke 29 Kei. 82 pak. ma ke Ku. alaila Ke 73 Kei. 68 pak. ma ke Kanae. alaila A. 29 3/4 No. 48 pak. ma ke Mahe. a hiki i kahi i hoonaikai Ma ia Apana 54 1/2 Anama Januari 29 1853

Ap. 2. Ima no Kaimapau Maipulehu Molokai

E hoona ma ke kiki Ke Akau. o keia ma ke Hoaly Make. fili ana me Pehipolani. a e holo A. 61 1/4 Kei. 46 pak. ma ke Hoaly Make. alaila Kona. 54 3/4 Kei. 59 3/4 pak. ma ke Kahi. alaila Ke 85 Kei. 18 pak. ma ke Kahi. alaila Ke 13 Kei. 89 1/2 pak. ma ke Opunui. alaila Ke 66 1/2 No. 74 1/2 pak. ma ke Naka. alaila A. 74 1/2 No. 43 pak. ma ke Laka. alaila A. 8 No. 1 Kaul. 2 1/2 pak. ma ke Pehipolani. a hiki i kahi i hoonaikai Ma ia Apana 160 7/10 Anama Januari 29 1853

Ap. 3. Ima no Kaimapau Maipulehu Molokai

E hoona ma ke kiki Ke Akau. o keia ma ke Opunui. a e holo A. 81 Kei. 2 1/2 pak. ma ke Opunui. alaila Ke 44 Kei. 7 1/2 pak. ma ke Kanae. alaila A. 83 1/4 Kei. 42 1/2 pak. ma ke Kanae. alaila Ke 5 Kei. 42 pak. ma ke Kanae. alaila A. 87 1/2 No. 4 pak. ma ke Hoaly Make. alaila Ke 68 No. 22 1/2 pak. ma ke Hoaly Make. alaila A. 18 No. 50 pak. ma ke Hoaly Make. me Opunui. a hiki i kahi i hoonaikai Ma ia Apana 30 Anama Januari 29 1853