

**This volume was donated to LLMC
to enrich its on-line offerings and
for purposes of long-term preservation by**


Hawaii State Archives

This volume contains handwritten text that may be partially illegible due to age, penmanship, or deterioration of the medium. LLMC has scanned the material in the same format and page order in which it is maintained in the Hawaii State Archives.


This material is not paginated in its original paper version. Therefore, LLMC cannot assume responsibility for out of order, missing, irrelevant, or duplicate pages. Rather than attempting to impose a perhaps inaccurate pagination, LLMC has scanned the text in the same format and page order in which it is maintained in the Hawaii State Archives. As a substitute for pagination, the serial image numbers are provided for use in citation.

afian...
 Hina... Hina... Pacimui, Hema; Hina... Pacimui, Komhana

Himataia ki ana ana ma ke kiki...
 Aka 49° Komohana 46 1/2 kapui, o ka ana o...
 ke kiki... alaila, hiki...
 kapui o kiki i ka ana...
 Hina 73° Hina...
 hana 33 Kapui. Cia ka iti o kua wahi 59 Hana, 23 Kapui.



Pone...
 Kua... 2.3



Ua koi mai oia no kona wahi ma Karawaua i Honolulu

mea, ua loa ia ia keia wahi i kana wahi e, a me kona kiko ke no ho lona
kua mai, mamua o ke kuu ana o na Kanawai, i ka wa o kamekameha I, a hiki
i ka wa i make aku nei na makua,

a ua noho keakea ole ia a hiki i keia manawa.

Oia ka makou e hooko nei no Kahaloahe he kuleana hoi kona
malalo o ke ano Alodio. Ina e uku mai oia i ko ke Aupuni hapa ka ; alaila, ua ku
pono ia ia ka palapala sila Alodio.

Pono nae ia ia ke uku no ka hookolokolo a me ka hooholo ana i ka olelo. Penei,

Wm L. Lee
S. M. Smith
S. M. Smith
S. M. Smith
S. M. Smith

	\$	Ken.
No ka rumi a me ke pai ana i ka olelo ma ka Nupepa,	1	
No ke kope ana i ka olelo koina 2 aoao,	1	
No ka palapala kii,		50
No ka hana ana i ka la 27 Dikemaba 1847	1	
No ke kope ana i na olelo a na hoike, 2 aoao	1	50
No ka ana ana i ka la 31 o Oetola 1845	2	50
No ke kope ana,		50
No ka hooholo ana i ka olelo, Aperila 10, 1849	2	50
		<u>10.50</u>

Eia na palena,

Ke koi i ka ana ana i ka pahate o Kahaloahe ma Karawaua i Honolulu a me
ni Oahu. E hoohele ana i ka ana ana ma ka ana ana ma ka ana ana ma ka ana ana
Hiki ana i ka pahate, a me ana ana ma ka ana ana ma ka ana ana ma ka ana ana
Kapaia i ka kahi o Hiki ana ma ka ana ana ma ka ana ana ma ka ana ana
55° hoohele ana i ka pahate o Kahaloahe ma Karawaua i Honolulu a me
i ka ana ana ma ka ana ana ma ka ana ana ma ka ana ana ma ka ana ana
Kapaia i ka kahi o Hiki ana ma ka ana ana ma ka ana ana ma ka ana ana
8 1/2 Kapaia hiki i ka ana ana ma ka ana ana ma ka ana ana ma ka ana ana
ulaha, hiki i ka kahi o Hiki ana ma ka ana ana ma ka ana ana ma ka ana ana
ma 72° Hiki ana i ka pahate o Kahaloahe ma Karawaua i Honolulu a me
hiki i ka kahi o Hiki ana ma ka ana ana ma ka ana ana ma ka ana ana
Eia ka ike 1 Eka
3 hoohele ana
15 ana ana
15 Kapaia

Imaia Oct. 31, 1848
D. Kapaia

Ma Karawaua



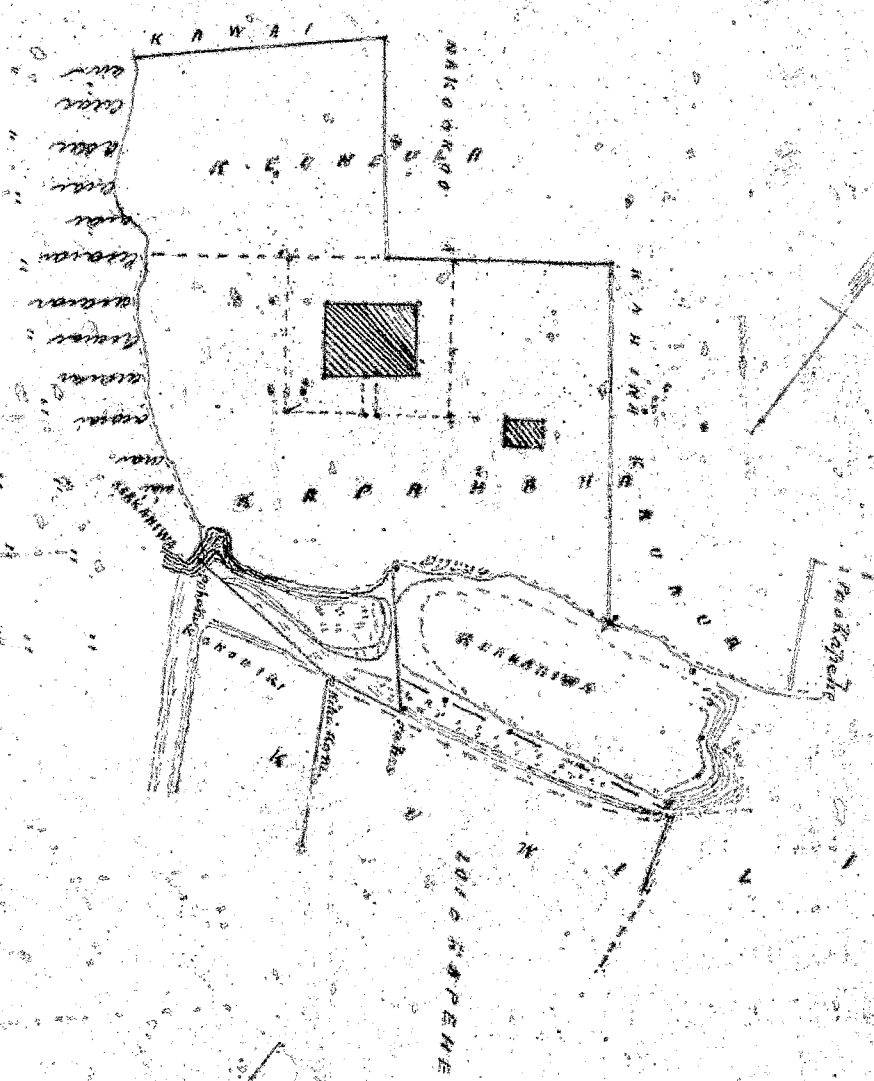
Ma keta ana ka pono

Charles Kapaia Dec 18, 1848
The preceding title was published by
S. M. Smith

Hou 655. Kahaleoahu

Honolulu
12 Nov. 1851.

J.P. Kalamia
I ana



109 Kapuni Boohahi Tina

Kapuni Boohahi Tina

Pahale ana Keoneula a me Kapahaha a me Kuisi mau Ii no Honolulu, Oahu
E hoomaka ma ka pahale hooihonani a me ka lili pali paakea e pili ana
me ma keuleana, Kaula, a me Keatehiwa. A e holo Aho 36 Kom. 190 Kapuni, mo ka
Kaula, a me Kaula a hiki i ka hiki Heikima mo ka me Kaula. Alaila Kom. 53
Kom. 129 Kap. ma ka Oahu o Kapahaha a me Keoneula ana ka Makohoro a hiki i ka hiki
ma ka me. Alaila Kom. 375 Kom. 119 Kapuni iloko o Keoneula ma ka me ma ka
a hiki i ka pahale ma ka Kaula, alaila Kom. 132 Kap. ma ka Kaula a hiki i ka lili pali
paakea e pili ana me ka me Kaula. Alaila holo ma ka lili pali paakea me ka me Kaula
a hiki i Kaula o Keatehiwa e pili ana ma ka me a hiki, alaila Kom. 30 Kap. ma
Kaula a me ka me a hiki i ka pahale iloko o ka me Kaula. Alaila 91 Kapuni holo pihole
e holo ana ka me, a me ka me ma ka ke Kaula a hiki i ka pahale hiki Kom. o Kapuni.
Alaila 64 Kapuni ma ka lili pali, o ia me ma ka Kapuni a hiki i ka pahale. Alaila holo ma ka lili
pali paakea me ka Keatehiwa a hiki i ka hiki i hoomaka ai.

A Oahu 418 Aho 17 Kapuni

No ma mea i hooihonani, ma maopopo no mea wahi no Kahaleoahu ke hooihonani
mea mo ma hooihonani a me, alaila e hooihonani ia wahi i ka mea hooihonani wahi
mea ma ka Kaula hooihonani ma hooihonani, a me hooihonani ma hooihonani a
Keatehiwa ke hooihonani, a me Keatehiwa hooihonani. Maopopo o ka
mea ma o Kahaleoahu, e hooihonani ka wahi ia hooihonani, a me ma hooihonani
a me.

I ana ma ka hooihonani e hooihonani ke hooihonani, ma ke hooihonani, e
hooihonani i ka hooihonani hooihonani e hooihonani me ka ke Kaula

Ua koi mai oia no kona

wahi ma

Honolulu

no

mea, ua loa ia ia keia

wahi

mamaia o ke hawaiana e waiho ana i ka ma

habibi. 1849

a ua noho keakea ole ia a hiki i keia manawa.

Oia ka makou e hooko nei no

E. Kulia

he kuleana hoi kona

malalo o ke ano Alodio.

Ina e uku mai oia i ko ke Aupuni hapa ha; alaila, ua ku

pono ia ia ka palapala sila Alodio.

Pono nae ia ia ke uku no ka hookolokolo a me ka hooholo ana i ka olelo. Penei;

Wm L. Lee
J. H. Smith
J. M. Kamaikai
Si. Kaunani
S. M. Jones

No ka rumi a me ke pai ana i ka olelo ma ka Nupepa,

No ke kope ana i ka olelo koina a coao,

No ka palapala kii,

No ka hana ana i ka la 21 Januari 1848

No ke kope ana i na olelo a na hoike, 2 coao.

No ka ana ana i ka la 8 Januari 1849

No ke kope ana,


No ka hooholo ana i ka olelo, e April 10, 1849.

#	ken.
1	50
	50
1	1 50
	2 50
	50
	2 50
	10.00

Eia na palena,

Ke hui o ka pahale o Kulia ma Honolulu. Oahu ma ka wahi a Hana kei o ka pa
 o Hana kei, ma ka hui o ka pa o Kapuni, ma ka hui o ka pa o Alama Punahoa.
 Eia na palena a me ke hui o ka pa o Kulia ma Honolulu. Oahu ma ka wahi a Hana kei o ka pa
 o Hana kei, ma ka hui o ka pa o Kapuni, ma ka hui o ka pa o Alama Punahoa.
 Ke hui o ka pahale o Kulia ma Honolulu. Oahu ma ka wahi a Hana kei o ka pa
 o Hana kei, ma ka hui o ka pa o Kapuni, ma ka hui o ka pa o Alama Punahoa.
 Eia na palena a me ke hui o ka pa o Kulia ma Honolulu. Oahu ma ka wahi a Hana kei o ka pa
 o Hana kei, ma ka hui o ka pa o Kapuni, ma ka hui o ka pa o Alama Punahoa.

Anaia e D. Kamaikai Januari 8, 1849.



8

Ua koi mai oia no kona wahi ma Kawaiahae i Honolulu no ka
mea, ua loa ia ia keia wahi mamua o ke kaunawa o ma Kawaiahae i ka ma-
kahiki 1839

a ua noho keakea ole ia a hiki i keia manawa.

Oia ka makou e hooko nei no Nawi he kuleana hoi kona
malalo o ke ano Alodio. Ina e uku mai oia i ko ke Aupuni hapa ha; alaila, ua ku
pono ia ia ka palapala sila Alodio.

Pono nae ia ia ke uku no ka hookolokolo a me ka hooholo ana i ka olelo. Penei,

Wm L. Lee
J H Smith

L. M. K. ...
...
...

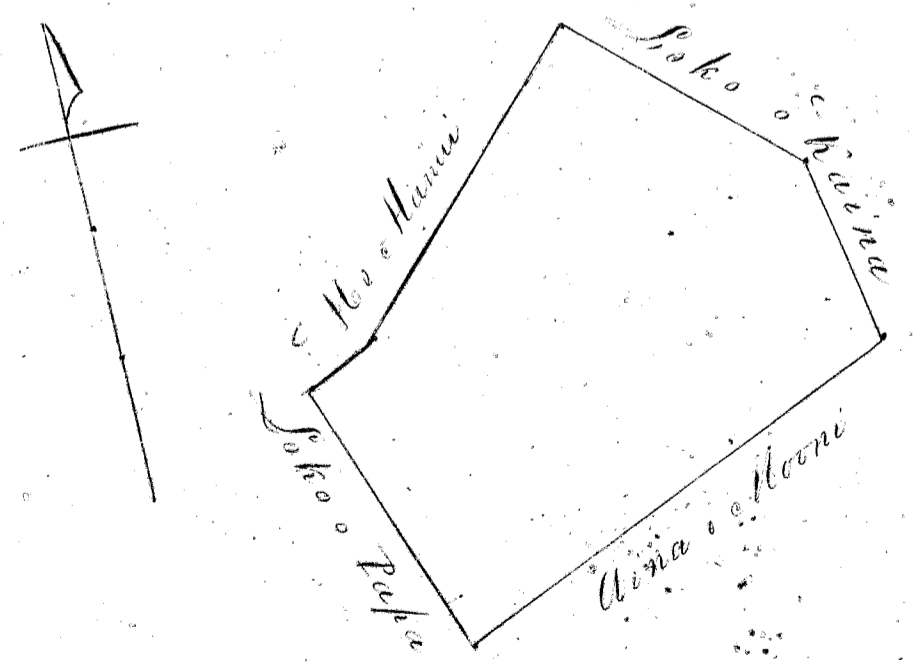
	\$	ken.
No ka rumi a me ke pai ana i ka olelo ma ka Nupepa,	1	
No ke kope ana i ka olelo koina 2 aono,	1	
No ka palapala kii,		50
No ka hana ana i ka la 7 Feberuari 1848	1	
No ke kope ana i na olelo a na hoike, 2 aono.	1	50
No ka ana ana i ka la 29 o Iuliani 1848	2	50
No ke kope ana,		50
No ka hooholo ana i ka olelo, Aperila 10, 1849	2	50
		10.50
		3.50
		7.00


Eia na palena,

Inaia i George Richardson

Resced 3.50
7.00

he kii o ka aina i Nawi ma Honolulu. Ahoiahi. Penei na palena, Ahaia,
ke Alanui, Heleia, ka loko o Kaina, Kamaeha, ka loko o Sapa, Heleia, ka Aina o Mooni.
Kamaeha ke ana ana ma ke kii Heleia, a hoi ana la ka ana ana o Ahaia 9° 30' Koina
ma 2 hualakua, 2 kapuai 8 inika, kuli hou 17° 15' N. 3 hualakua 3 1/2 kapuai, o ka aina o Ka-
ina ke pili ana ma ia ana, a hiki i ke Alanui, alaila hoi a hoi i ka 16° 45' N. 4 hualakua,
5 1/2 kapuai, kuli hou 16° 30' N. 5 1/2 kapuai, o ke Alanui ke pili ana i ke ana ana o Ahaia, a hiki
i ka loko o Sapa, alaila, hoi a hoi i ka Heleia 19° 30' N. 3 hualakua 1 1/2 kapuai, o ke loko
o Sapa ke pili ana ma ia ana, a hiki i ka Aina o Mooni, alaila, hoi a hoi hou i ke kii i
Kamaeha ke ana ana 17° N. 5 hualakua 10 1/2 kapuai, o ke pili ana ia ana i ke Alanui
Aina. Eia na palena i ke wahi 2 Eha, 18, Ahaia o Kawa
18 kapuai





Ua koi mai oia no kona mau wahi ma Kawaihau, a ma Honolulu no ka mea, ua loa ia ia keia mau wahi ma Kawaihau mamua o ke kaui ana o na hana-wai M. H. 1829, o ka hana o kona wahi ma Honolulu, mamua o ke kaui ana o na hana-wai i ka wa o kamahameha I M. H. 1817

a ua noho keakea ole ia a hiki i keia manawa.

Oia ka makou e hooko nei no Maalahia he kuleana hoi kona malalo o ke ano Alodio. Ina e uku mai oia i ko ke Aupuni hapa-lua ; alaila, ua ku pono ia ia ka palapala sila Alodio.

Pono nae ia ia ke uku no ka hookolokolo a me ka hooholo ana i ka olelo. Penei,

Wm L Lee
I Ho Puni

S. W. Kamakau
to Kaunani
to Kamehi

	\$	Ken.
No ka rumi a me ke pai ana i ka olelo ma ka Nupepa,	1	
No ke kope ana i ka olelo koina 2 aoao,	1	
No ka palapala kii,		50
No ka hana ana i ka la 1 i Novemala 1846	1	
No ke kope ana i na olelo a na hoike, 2 Aoao.	1	50
No ka ana ana i ka la 31 Marahi 1849	2	50
No ke kope ana,		50
No ka hooholo ana i ka olelo, Aprila 10, 1849.	2	50
		<hr/> 10.50

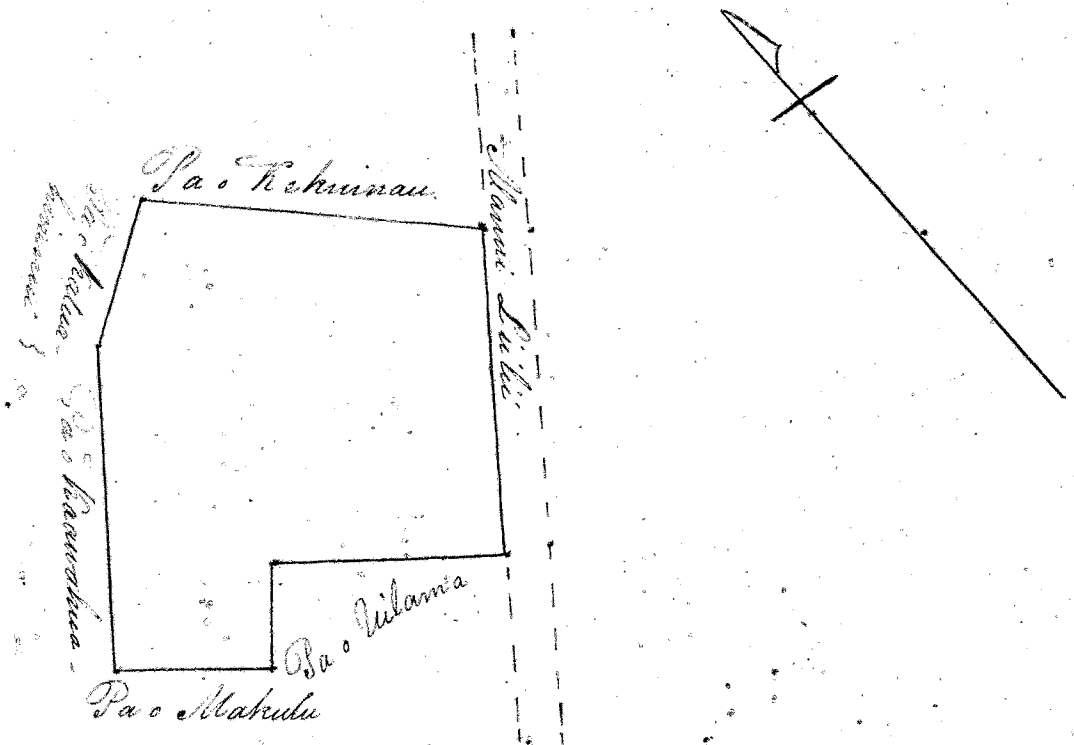
Eia na palena,

Maalahia o D. Kalamakaua.

Apana 1.

Ke ano o ke ana ana i ka paha Maalahia ma Kawaihau ma Honolulu Cahu. E hoo-
maka ana i ke ana ana ma ke kahi Komohana o ka pa o Kahuana, a pili ana i ka pa o Ma-
hakinemui. A ma ke ano o ke ana ana ma Komohana 48 1/2 kapuai, a pili
ana ia ana i ka pa o Kahuana, huli Komohana 37 Komohana o Kahuana, 37 kapuai, a pili ana
ia ana i ka pa o Kahuana, huli Komohana 51 30 Komohana o Kahuana, huli Komohana 40
Komohana o Kahuana 11 1/2 kapuai, a pili ana ia ana ma ke ano o ke ana ana i ka pa o Kahuana, huli Komohana 49
Komohana o Kahuana 49 1/2 kapuai, a pili ana ia ana i ka pa o Kahuana, huli Komohana 39
Komohana o Kahuana, 35 1/2 kapuai, a pili ana ia ana i ka pa o Kahuana; alaila, huli i ka pa o Kahuana
maka i ke ana ana ma Komohana 58 30 Komohana o Kahuana 39 1/2 kapuai. Eia ka ili 1 Ka 6 Kahuana,
2 Apana, 28 Kapuai


Eia na palena
o ke ana ana
ma ke ano o ke ana ana
ma Komohana 48 1/2 kapuai
a pili ana ia ana i ka pa o Kahuana



Apana 2.


Ke ano o ke ana ana i ka paha Maalahia ma Kahuana ma Honolulu Cahu. E hoo-
maka ana i ke ana ana ma ke kahi Komohana o ka pa o Kahuana, a pili ana i ka pa o Ma-
hakinemui. A ma ke ano o ke ana ana ma Komohana 48 1/2 kapuai, a pili
ana ia ana i ka pa o Kahuana, huli Komohana 37 Komohana o Kahuana, 37 kapuai, a pili ana
ia ana i ka pa o Kahuana, huli Komohana 51 30 Komohana o Kahuana, huli Komohana 40
Komohana o Kahuana 11 1/2 kapuai, a pili ana ia ana ma ke ano o ke ana ana i ka pa o Kahuana, huli Komohana 49
Komohana o Kahuana 49 1/2 kapuai, a pili ana ia ana i ka pa o Kahuana, huli Komohana 39
Komohana o Kahuana, 35 1/2 kapuai, a pili ana ia ana i ka pa o Kahuana; alaila, huli i ka pa o Kahuana
maka i ke ana ana ma Komohana 58 30 Komohana o Kahuana 39 1/2 kapuai. Eia ka ili 1 Ka 6 Kahuana,
2 Apana, 28 Kapuai

e pili ana ia aoo i ka pa o Kekuapoi, huli Maau 71° Hihina 37 Kapuai; huli Maau 60° 15' Hihina
Kaulahao 22 1/2 Kapuai; e pili ana ia onau aoo i ka Maau wahi; alaila; huli i kahi i ho-
waka i ka ana ana Maau 41° Hihina 1 Kaulahao 11 1/2 Kapuai; e pili ana ia aoo i ka Maau
wahi; a me ka Pūmpaka. Eia ka ili 2 Kaulahao, 83 Maana 30 Kapuai.



Pono mae ia ia ke uku mo ka hookulokolo, a me ka hookolo ana i ka olelo. Looi.

Oka uku a pau loa i keia Aina



Ua koi mai oia no kona wahi ma Honolulu no ka
mea, ua loa ia ia keia wahi *maama o ke kawa ana i no hanawai i ka*
malakahiki 1829

a ua noho keakea ole ia a hiki i keia manawa.

Oia ka makou e hooko nei no he kuleana hoi kona
 malalo o ke ano Alodio. Ina e uku mai oia i ko ke Aupuni hapa *ha*; alaila, ua ku
 pono ia ia ka palapala sila Alodio.

Pono nae ia ia ke uku no ka hookolokolo a me ka hooholo ana i ka olelo. Penei,

Wm L Lee
I Ho Smith

J. M. Keamaka
H. Hanuwa
Joanedi

No ka rumi a me ke pai ana i ka olelo ma ka Nupepa, /
 No ke kope ana i ka olelo koina 2 aoao, /
 No ka palapala kii, 50
 No ka hana ana i ka la 1 i e lomalala 1816, /
 No ke kope ana i na olelo a na hoike, 1 aoao. 75
 No ka ana ana i ka la 2 Aperila 1849 2 50
 No ke kope ana, 50
 No ka hooholo ana i ka olelo, *Aperila 10, 1849*. 2 50

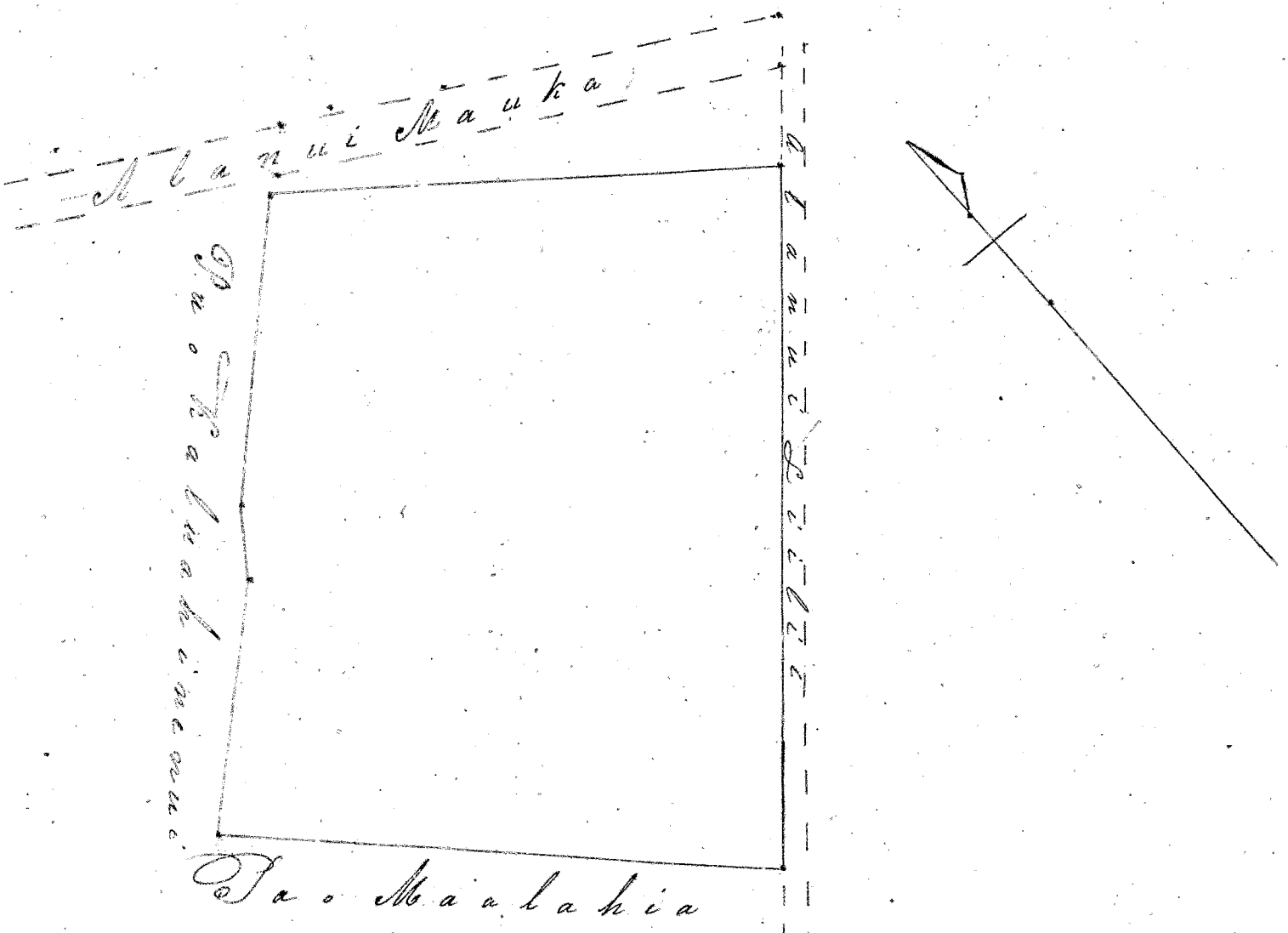
#	Ken.
1	
1	
	50
1	
	75
2	50
	50
2	50
9.75	

Eia na palena,

Anaia i D. Halanikabua

Dec 16/40

Ke ano o ke ana ana i ka palapala o Nekuinau ma Kaulahao i Honolulu Mohepuni Oahu.
 E hoomaka ana i ke ana ana ma ke kahi Hikina o ka pa. Maalalaha i pili ana
 i ka Maani i ka pa. Ke ano ana ma ka kahi Hikina o ka pa. Maalalaha i pili ana
 3 1/2 kapuai, huli Hema 46° 30' Komohana 2 Kaulahao, huli Hema
 34° 15' Komohana 29 3/4 kapuai, huli Hema 48° 30' Komohana 1 Kaulahao 40 3/4 kapuai, e pili ana
 i ka pa o ka Maalalaha, huli Hema 45° 15' Hikina 3 Kaulahao 40 3/4 kapuai, e
 pili ana i ka pa o Maalalaha, huli Hema 40° 30' Hikina 1 Kaulahao 29 kapuai, e pili
 ana i ka Maani i ka pa. Maalalaha, huli Hema 52° 30' Komohana 3 Kaulahao 18 1/4 kapuai. Eia ka Maalalaha 4 Kaulahao 75 ana.



14

Ua koi mai oia no kona wahi ma Honolulu no ka
mea, ua loa ia ia keia wahi maamaa o ke kuu ana o na Kanawai i ka
Makahiki 1828

a ua noho keakea ole ia a hiki i keia manawa.

Oia ka makou e hooko nei no Kaawahua he kuleana hoi kona
malalo o ke ano Alodio. Ina e uku mai oia i ko ke Aupuni hapa ha ; alaila, ua ku
pono ia ia ka palapala sila Alodio.

Pono nae ia ia ke uku no ka hookolokolo a me ka hooholo ana i ka olelo. Penei,

Wm L. Lee
J. H. Smith

S. M. Kamakua
D. Kaunani
Loanele

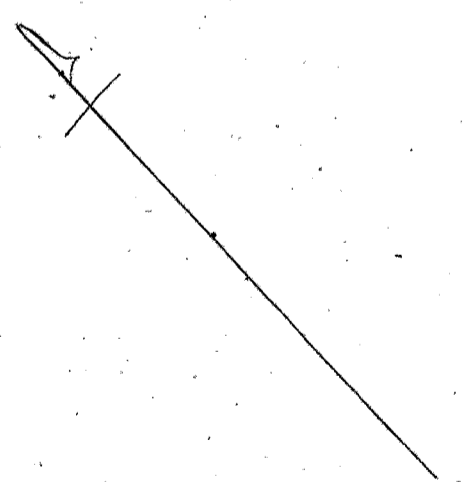

	\$	ken.
No ka rumi a me ke pai ana i ka olelo ma ka Nupepa,	1	
No ke kope ana i ka olelo koina 2 aoao,	1	
No ka palapala kii,		50
No ka hana ana i ka la 1 o Novemala 1846,	1	
No ke kope ana i na olelo a na hoike, 1 aoao		75
No ka ana ana i ka la 2 Aperila 1848 —	2	50
No ke kope ana,		50
No ka hooholo ana i ka olelo, Aperila 10, 1849.	2	50
		<u>9.75</u>

Eia na palena,

Anaia i ka Palanihahua.

He ana o ke ana ana i ka pahale o Kaawahua ma Kauaihaa ma Honolulu i Oahu.
ana i ke ana ana ma ke kahi Homohana o ka pahale o Maalahia, e pili ana i ka pa o Ma
hulu. He ana aku he ana ma Hele 39° Hikinga 3 Kaulahaa, 35 1/2 kapuai, e pili ana ia
aoao i ka pa o Maalahia, huli Hele 40° Homohana 3 Kaulahaa 15 1/2 kapuai, e pili ana ia
aoao i ka pa o Kahuakimenui, huli Hele 38° Homohana 3 Kaulahaa 29 1/2 kapuai, e pili ana
ia, aoao i ka pa o Dipu a na Missionari, a me kahi wahi wahi iho ma; alaila, huli i kahi i
homohana i ke ana ana Hele 39° Hikinga 3 Kaulahaa 13 1/2 kapuai. Eia ka ilia, 1 Oka, 1
Kaulahaa 30 Anaana 25 Kapuai.

P.P. 1867



16

Ua koi mai oia no kona

wahi ma

Honolulu

no ka

mea, ua loa ia ia keia

wahi

mamaia i ke hana ana i na hanawai i ka wa o Kamehameha II, i ka makaliki 1818

a ua noho keakea ole ia a hiki i keia manawa.

Oia ka makou e hooko nei no

Kepepa

he kuleana hoi kona

malalo o ke ano Alodio.

Ina e uku mai oia i ko ke Aupuni hapa *ha*; alaila, ua ku

pono ia ia ka palapala sila Alodio.

Pono nae ia ia ke uku no ka hookolokolo a me ka hooholo ana i ka olelo. Penei,

*Wm L. Lee
J. H. Smith*

*J. M. Kawakani
D. Kaunani
Loameseli*

No ka rumi a me ke pai ana i ka olelo ma ka Nupepa,

No ke kope ana i ka olelo koina / aao,

No ka palapala kii,

No ka hana ana i ka la 10 o Novemaba 1846,

No ke kope ana i na olelo a na hoike, 2 aao

No ka ana ana i ka la 2 o Marahi 1849

No ke kope ana,

No ka hooholo ana i ka olelo, *Aprila 19, 1849*.

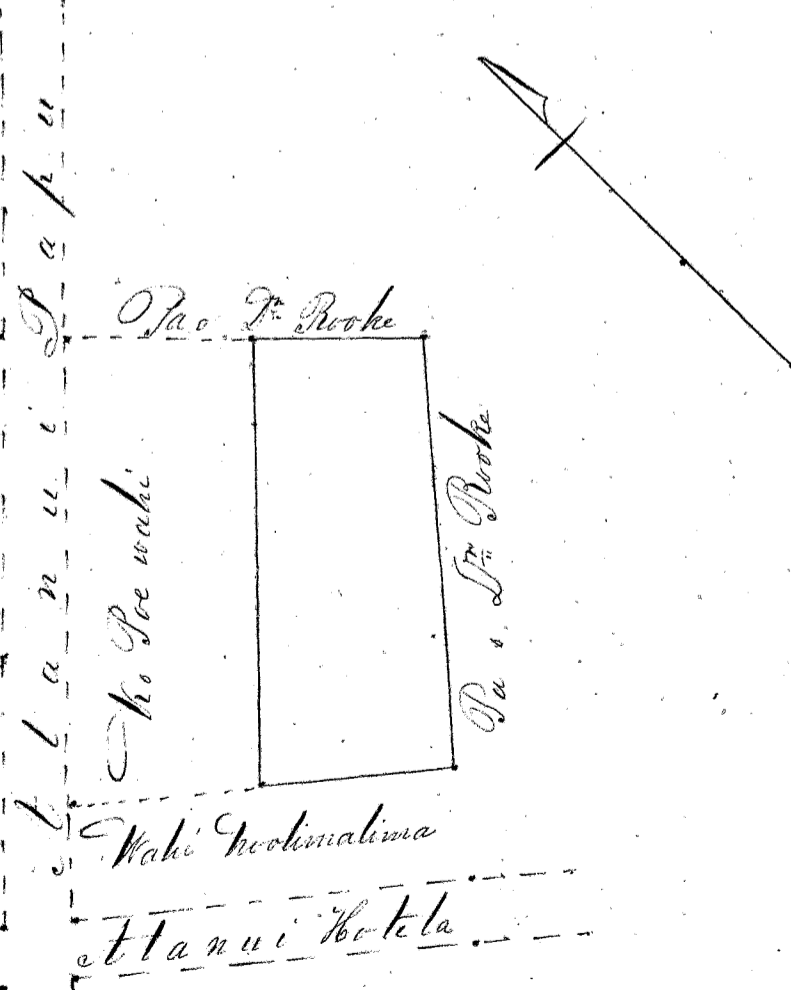
	\$	ken.
No ka rumi a me ke pai ana i ka olelo ma ka Nupepa,	1	
No ke kope ana i ka olelo koina / aao,		50
No ka palapala kii,		50
No ka hana ana i ka la 10 o Novemaba 1846,	1	
No ke kope ana i na olelo a na hoike, 2 aao		50
No ka ana ana i ka la 2 o Marahi 1849	2	50
No ke kope ana,		50
No ka hooholo ana i ka olelo, <i>Aprila 19, 1849</i>	2	50
		<u>10.00</u>

Eia na palena,

Anaia & D. H. Atarikatua

Ke hui o ke pahale Kepepa ma Honolulu mo kupuni Oahu, ma ka aao Kama hoi o ke Poc wahi, ke kili la me hoi me ke pa o D. F. Roche. E hoomaka ana i ke ana ana ma ke kili Kama o ke Poc, wahi, ma ka aao hoi mauka o kaahi hoolimalima o Kamaki, e t moe aku ka aao mua o kaau 45° 30' Heikina / hoolahaas 13 1/2 kapuai, hiki i ke kili Heikina o ka pa o Poc, hiki o kaau me hoi o kaia wahi, alaila, huli Kama 45° Heikina 29 kapuai, hiki i ke kili Heikina o kaia pa e hui ana hoi i ke pa o D. F. Roche, huli Kama 41° Komohana / hoolahaas 9 1/2 kapuai, hiki i ke kili Heikina pa hoolimalima o Kamaki, hiki Kama hoi i keia pa, alaila, huli i kaahi i hoomaka i ke ana ana o kaau 49° 30' Komohana 14 1/2 kapuai. Eia ka ili 68. Eia ana, 19 Kapuai.

D. F. Roche



18

Helu *Maui*

Ua koi mai oia no kona mau wahi ma *Kororobu* a me *Kapalana* no ka

mea, ua loa ia ia keia mau wahi ma *Kororobu* ka pahale, a me *Kapalana* he malinaai, ua like no ke manawa i loa ai keia mau wahi i ka ma-
mua o ka hana ana o ka Kanawai i ka Makahiki 1834

a ua noho keakea ole ia a hiki i keia manawa.

Oia ka makou e hooko nei no *Kapalana* he kuleana hoi kona
malalo o ke ano Alodio. Ina e uku mai oia i ko ke Aupuni hapa ; alaila, ua ku
pono ia ia ka palapala sila Alodio.


Pono nae ia ia ke uku no ka hookolokolo a me ka hooholo ana i ka olelo. Penei,

W. L. Lee
J. M. Smith
G. M. Robertson

	\$	ken.
No ka rumi a me ke pai ana i ka olelo ma ka Nupepa,	1	
No ke kope ana i ka olelo koina 2 aoao,	1	
No ka palapala kii,		50
No ka hana ana i ka la 26 o Iunata 1846,	1	
No ke kope ana i na olelo a na hoike, 2 aoao	1	50
No ka hana ana i ka la 12 o Iunata 1850, 2 aoao	5	
No ke kope ana, 2 kope	1	
No ka hooholo ana i ka olelo, 10 Aperila 1849,	2	50
	<u>13</u>	<u>50</u>

Eia na palena,

Apuna 1. Pahale o Kapalana ma Kororobu Mokupuni Oahu
Enaia e J. M. Mahana
 i ka pua ana ma ke kiki kiki Kama o keia Pahale, e pili ana me ka pa o
 S. Thomson, a me ke kiki pa, a holo ka aoao ma, Penei, a kaunahi 30 kiki
 ma Kaulahao, e pili ana i ka pa o kiki a hiki i ka pa o Lapaula, hiki a hiki
 ma 49 30 Komohana, a me Kaulahao, e pili ana i ka pa o Lapaula, a hiki i ka
 pa o Dr. Wood, hiki a holo Kama o Komohana ma Kaulahao, hiki a holo, kaunahi 46 30
 ma Kaulahao, hiki a holo Kama 39 Komohana ma Kaulahao, e pili ana
 i ka pa o Dr. Wood, hiki a holo Kama 39 Komohana ma Kaulahao, e pili ana
 i ka pa o S. Thomson, a hiki a holo Kama 50 kiki a holo Kama 50 kiki
 i ka pa o S. Thomson, a hiki a holo Kama 50 kiki a holo Kama 50 kiki
 hiki i hoohehehe, eia ka ili o keia pahale 25th Apuna Kama



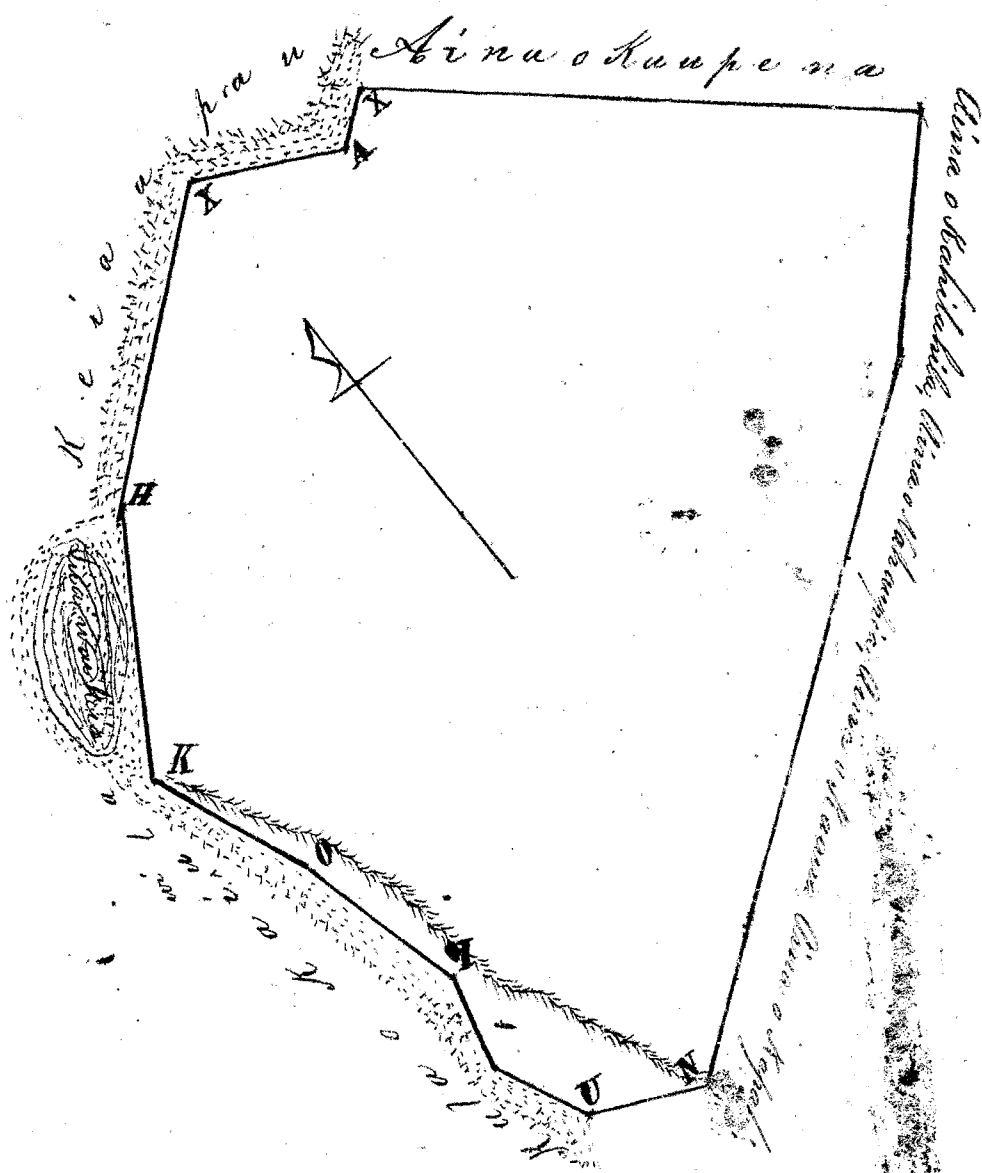
Apuna 2
Apuna ana o Kapalana ma Kapalana Kama Oahu
 i ka ana ana ma ke kiki kiki Kama o keia pua ana ma ka pa o
 ai ke kiki o Kama, a me ka pahale ma i hoohehehe, a
 o kiki kiki o Kama, a me keia wahi i hoohehehe, a
 e pili ana i ka pa o Kama, a hiki a holo Kama 50 kiki
 Penei, Kama 630 Komohana, 580 Kaulahao, hiki a holo
 a e holo ana i ka pa o Kama 62 30 Komohana, 4900 Kaulahao
 i ka pa o Kama, a e holo ana i ka pa o Kama 580 Kaulahao

Delivered

8:50

I ka pohaku i hoailonaia i ka **H** a e holo ana i ka Nema 32° 36' Komohana
 2 9/100 Kaulahas, e pili ana keia avao me ke kiowai malalo o kahi hoalo
 (1) hiki i ka pili pohaku hoailonaia i ka **H** a e holo ana i ka Nema 20° 30'
 Hiki i ka pili pohaku hoailonaia i ka **O** e holo ana
 i ka Nema 20° Nihina 1 8/100 Kaulahas i ka pohaku hoailonaia i ka **S**
 Nema 15° Komohana 4/100 Kaulahas Nema 18° Nihina 1 12/100 Kaulahas
 hiki i ka pohaku hoailonaia i ka **U**, o na avao keia a pau e pili
 ana me ke kula o Kaiwila, Maile huli a holo i ka Nema 61°
 Nihina 1 2/100 Kaulahas, e iho ana i kahi kipapali a hiki aku
 ma ka pohaku mui hoailonaia i ka **N** e pili ana me ka aina o
 Kapahi, Maile huli a holo i ka Akau 56° Nihina 8 1/100 Kaulahas
 Ke holo ana i ka Akau 43° Nihina 2 5/100 Kaulahas Maile huli a
 holo i ka Akau 45° Komohana 5 3/100 Kaulahas hiki i kahi i
 hoomaka ai

Cia ka mui o ka ili o keia Apuna Aina e 6 Eka 968 Amara Kua



Ua koi mai oia no kona wahi ma Honolulu no ka mea, ua loa ia ia keia wahi ma nua o ke kahu ana o na hānauwai i keia makahiki 1832

a ua noho keakea ole ia a hiki i keia manawa.

Oia ka makou e hooko nei no Kāmāhīai he kuleana hoi kona malalo o ke ano Alodio. Ina e uku mai oia i ko ke Aupuni hapa ha ; alaila, ua ku pono ia ia ka palapala sila Alodio.

Pono nae ia ia ke uku no ka hookolokolo a me ka hooholo ana i ka olelo. Penei,

Wm L Lee
J H Smith
M. K. Kawakani
T. Kaniwai
Joanedi

	\$	ken.
No ka rumi a me ke pai ana i ka olelo ma ka Nupepa,	1	
No ke kope ana i ka olelo koina / aoao,		50
No ka palapala kii,		50
No ka hana ana i ka la 17 o Ikeniaba 1847,	1	
No ke kope ana i na olelo a na hoike, 2. aoao.		1 50
No ka ana ana i ka la 26 Ipetuari 1848		2 50
No ke kope ana,		50
No ka hooholo ana i ka olelo,		2 50
		<u>10.00</u>


Eia na palena,


Anaia e G. Richardson

Ke kii o ka pahale o Kāmāhīai ma Kāwāiūāi i ke kulanakauhale o Honolulu. Penei na palena: Maui, ke Hanui, Keikina, ke Hanui e huli ai i kalia, Kama, ke Hanui, Kama, ke pahale o Puhiakakaino.

Keonakapia ke ana ana ma ke kahi Keikina Kama i keia aina, a holi aku ke ana ana ma 1. 29° 30' N. 2. Kaulahai 36 1/2 kapuai, e pili ana ia ana i ke Hanui e huli ai i kalia; a hiki i ke Hanui e huli ana i keia, alaila, huli, a holi i keia e pili ana ia i Hanui 36. 41° 10' N. 1. Kaulahai 52 1/2 kapuai, hiki i ka pa o Puhiakakaino, alaila, huli, a holi e pili ana ia pa 36. 41° 10' N. 54 1/2 kapuai, huli i keia e huli ana ia i Hanui 36. 39° N. 1. Kaulahai, 36 1/2 kapuai, hiki i ke kahi alama e pili ana i keia, alaila, huli, a holi keia i ke kahi i hōmaka i ke ana ana 37. 52° 15' N. 1. Kaulahai 36 1/2 kapuai. Oia ka ili o keia wahi. 1 1/2 ana, 2 1/2 kapuai. Kua

2911762





Ua koi mai oia no kona mau wahi ma Honolulu Kaula no ka mea, ua loa ia ia keia mau wahi mamua o ke kaa ana i na kaa ana i ka makabuki 1830

a ua noho keakea ole ia a hiki i keia manawa.

Oia ka makou e hooko nei no M. Kaina he kuleana hoi kona malalo o ke ano Alodio. Ina e uku mai oia i ko ke Aupuni hapa ; alaila, ua ku pono ia ia ka palapala sila Alodio.

Pono nae ia ia ke uku no ka hookolokolo a me ka hooholo ana i ka olelo. Penei,

Wm L Lee
J H Smith

J. M. Kamae
T. Kaunani
I. Anele

	\$	ken.
No ka rumi a me ke pai ana i ka olelo ma ka Nupepa,	1	
No ke kope ana i ka olelo koina 2 aoao,	1	
No ka palapala kii,		50
No ka hana ana i ka la 14 o Iulai 1847	1	
No ke kope ana i na olelo a na hoike, 2 aoao.	1	50
No ka ana ana i ka la 2 Ian. 1849	2	50
No ke kope ana,		50
No ka hooholo ana i ka olelo, Aperila 11, 1849.	2	50
		<u>10.50</u>

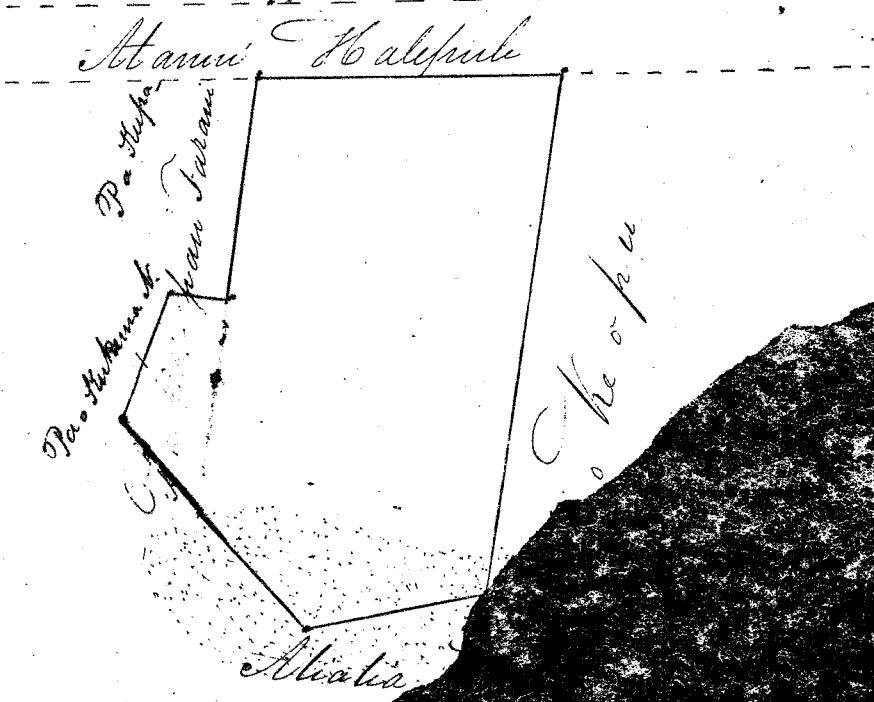
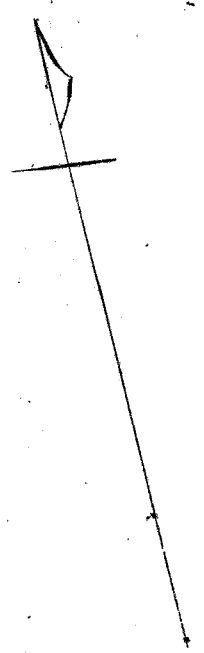
Eia na palena,

Arana e D. Habanikahua

Arana 1. Ke kii o ka haa o Kaina ma Kaula i Honolulu Mokupuni Oahu, Makai hoi o ke Alani Halepule, ma ka aua o ke haa o Kaina hoi o ka pa kupapau Sarani. Ke ana i ke ana ana ma ke kii i ke haa o Kaina o ke haa o Kaina, a pili ana i ke ana ana ma ke haa o Kaina. He mea aua ke ana ana ma ke haa o Kaina 88° hiki ma 4 kaula haa hiki i ke haa o Kaina o ke haa o Kaina i ke haa o Kaina, hiki ma 11 kaula haa hiki i ke haa o Kaina. He mea aua ke ana ana ma ke haa o Kaina 16 1/2 kaula haa hiki i ke haa o Kaina, hiki ma 11 kaula haa hiki i ke haa o Kaina. He mea aua ke ana ana ma ke haa o Kaina 49 kaula haa hiki i ke haa o Kaina. He mea aua ke ana ana ma ke haa o Kaina 21 kaula haa hiki i ke haa o Kaina. Eia ka haa o Kaina 21 kaula haa hiki i ke haa o Kaina.

hiki a. 69° 30' 11" 1/2
 17 kaula a pili ana i
 ke haa o Kaina
 hiki i ke haa o Kaina
 hiki ma 33° 30' 11" 1/2
 hiki ma 55 1/2 kaula a pili
 ana ma ke haa o
 Kaina hiki a
 ma ke haa o Kaina

3 18.103 next Page 13
 10 8-901 -34
 Eia = 2). 68. 2. 348p



Arana 2. He ano o ke ana ana i ke haa o Kaina hoi o ka pa kupapau Sarani, Makai hoi o ke Alani Halepule. He mea aua ke ana ana ma ke haa o Kaina. He mea aua ke ana ana ma ke haa o Kaina. He mea aua ke ana ana ma ke haa o Kaina. He mea aua ke ana ana ma ke haa o Kaina.

Ua koi mai oia no kona wahi ma Honolulu no ka mea, ua loa ia ia keia wahi mamua o ke kau ana o ma Hanawai i ka Makahiki 1834

a ua noho keakea ole ia a hiki i keia manawa.

Oia ka makou e hooko nei no Kaneulipo he kuleana hoi kona malalo o ke ano Alodio. Ina e uku mai oia i ko ke Aupuni hapa ha ; alaila, ua ku pono ia ia ka palapala sila Alodio.

Pono nae ia ia ke uku no ka hookolokolo a me ka hooholo ana i ka olelo. Penei,

Wm L. Lee
J H Smith

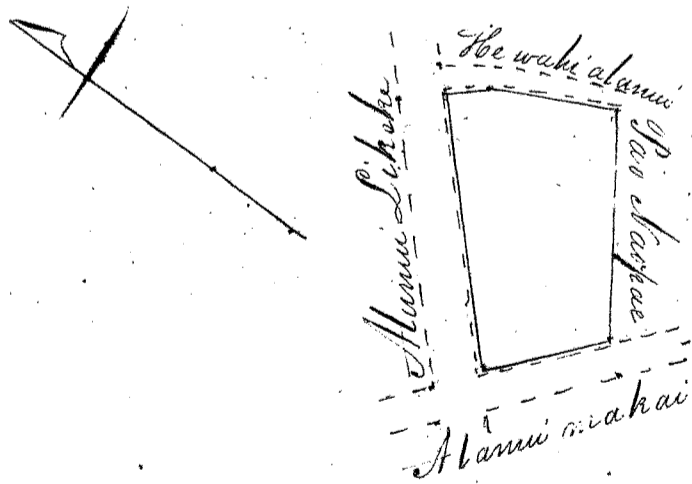
J M. Kaamakaui
T. Kaunwai
Joane Li


	\$	ken.
No ka rami a me ke pai ana i ka olelo ma ka Nupepa,	1	
No ke kope ana i ka olelo koina 2 aiao,	1	
No ka palapala kii,		50
No ka hana ana i ka la 28 o Julai 1847	1	
No ke kope ana i na olelo a na hoike, 2 aiao	1	50
No ka ana ana i ka la 2 Okatoba 1847	2	50
No ke kope ana,		50
No ka hooholo ana i ka olelo, Aperila 10, 1849.	2	50
		<u>10.50</u>

Eia na palena,

Inaia e George Richardson

He kii o ka pahale Kaneulipo, ma ke kulanakauhale Honolulu. E hoomaka ana i ke ana ana ma ke kii komohana i keia ana, a holo aku ia ka awa mua o 1. 45° Heikina 1 Kaulahao 31 kapuai, e pili ana i ke Alanui Likoke ma ia awa, a hiki i ke kahi wahi alanui ololi; alaila, huli a holo mawana via wahi alanui, a me keia o tina Hema 44° 30' Heikina 17 kapuai 2 inika, huli Hema 26° 30' Heikina 45 kapuai 6 inika, hiki i ka pa o ka pa; alaila, huli a holo mawana via pa, a me keia o tina Hema, 54° 15' komohana 1 Kaulahao 16 kapuai 6 inika, hiki i ke Alanui maikai, alaila, huli a holo mawana via alanui, a me keia ana o Hema 48° 15' komohana 42 kapuai 3 inika, hiki i ke kahi i hoemaka i. Eia hii ka ili maloko i keia o tina, 128 e ana, 12 kapuai 3 inika.





Ua koi mai oia no kona wahi ma Honolulu Aina no ka
mea, ua loa ia ia keia wahi mamua i ka iwa o Kamehameha II.

a ua noho keakea ole ia a hiki i keia manawa.

Oia ka makou e hooko nei no Kaauhauhala he kuleana hoi kona
malalo o ke ano Alodio. Ina e uku mai oia i ko ke Aupuni hapa ha; alaila, ua ku
pono ia ia ka palapala sila Alodio.

Pono nae ia ia ke uku no ka hookolokolo a me ka hooholo ana i ka olelo. Penei,

Wm L Lee
J Ho Smith
S M Kamakau
To Kaunui
Joane Si

	\$	Ken.
No ka rumi a me ke pai ana i ka olelo ma ka Nupepa,	1	
No ke kope ana i ka olelo koina 2 aoao,	1	
No ka palapala kii,		50
No ka hana ana i ka la 26. Augate 1847	1	
No ke kope ana i na olelo a na hoike, 3 aoao.	2	25
No ka ana ana i ka la 27. Augate 1847	2	50
No ke kope ana,		50
No ka hooholo ana i ka olelo, Aperila 10, 1849	2	50
		<u>11. 25</u>

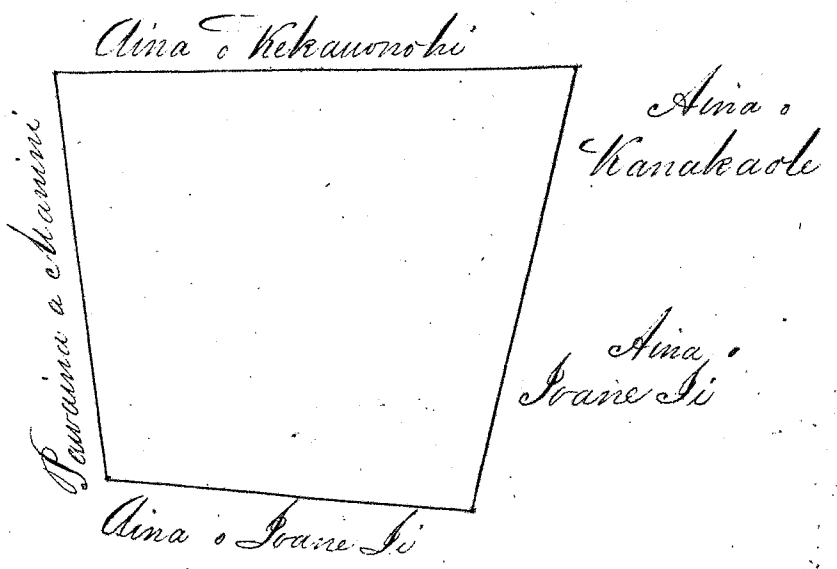
Eia na palena,


Aina i Joane Richardson
Waiakem

Ke kii o ke kahua hale o Kaauhauhala ma Honolulu aina Mokupuni Oahu, aia hoi
ma Waiakemi.

Eia kona mau palena Aka, Pawaia a Manini, Hikina, a hoi o Kekaunohi,
Hema, Aina o Kanakaole, a me ke Joane Si, Komohana a Aina o Joane Si. E hooma-
ka ana i ke ana ana ma ka pahu e ku ana ma ke kihi Hema o keia aina, a hoi aku ka
awa mua i ka Aka 33° 30' Komohana 1 Kaulaha 60 kapuai 9 inika, oia ka awa maki
o keia aina, no Joane Si ka aina e pili mai ana ia awa, a hiki i ka pawaia a Manini,
ma ka laau papipi hoi i hoi ana A. a malaila aku i ka Aka 42° 30' Hikina, 2 Kaula-
has 11 kapuai, 11 inika, a hiki i ka aina o Kekaunohi, a malaila aku i ka Hema 39° 30' Hi-
kina, 2 Kaulahas, 52 kapuai, 2 inika, oia ka awa maki o keia aina, a hiki i ka pahu ma
ke kihi Hikina o keia aina, a malaila aku, huli i kahi i hoomaka i ke ana ana i ka Hema
63° 30' Komohana, 2 Kaulahas 30 kapuai 4 inika, no Kanakaole a me Joane Si ka aina
e pili mai ana ia awa. Eia hoi ka ili o keia aina, 650 Arana 17 kapuai, 3 hua.

S. M. Kamakau





Ua koi mai oia no kona wahi ma Honolulu no ka mea, ua loa ia ia keia wahi ma mua o ke kau ana o na kanawai i ka Makahiki 1826.

a ua noho keakea ole ia a hiki i keia manawa.

Oia ka makou e hooko nei no Kamehameha he kuleana hoi kona malalo o ke ano Alodio. Ina e uku mai oia i ko ke Aupuni hapa ha; alaila, ua ku pono ia ia ka palapala sila Alodio.

Pono nae ia ia ke uku no ka hookolokolo a me ka hooholo ana i ka olelo. Penei,

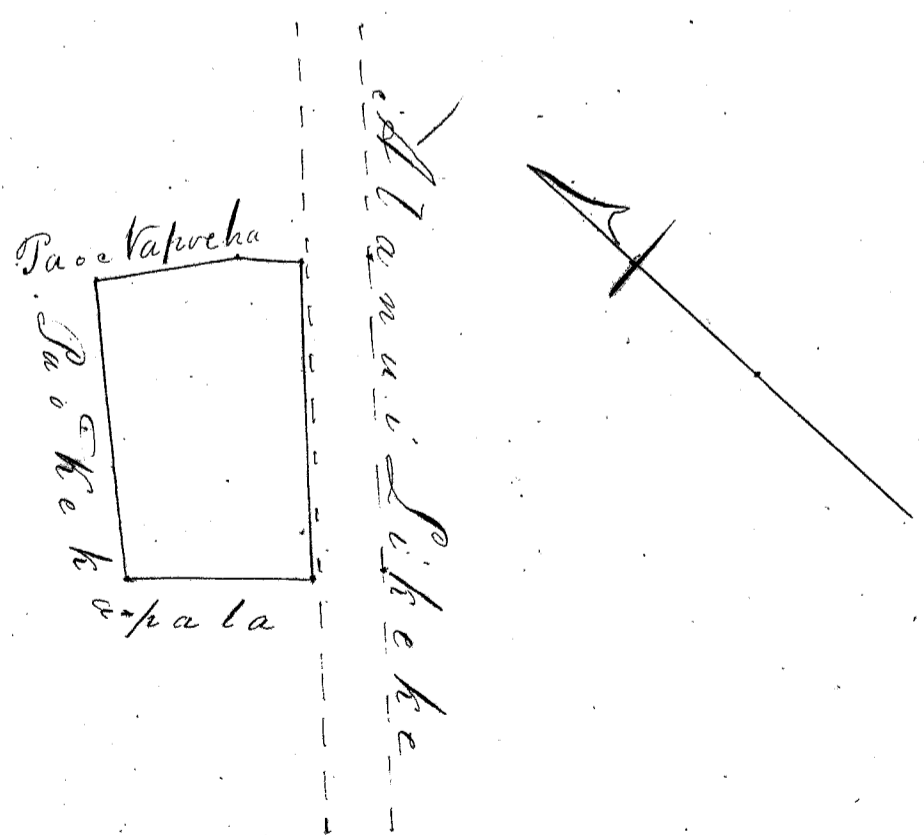
Wm L. Lee
J. H. Smith
J. W. Keenan
W. Kaunani
James

	\$	ken.
No ka rumi a me ke pai ana i ka olelo ma ka Nupepa,	1	
No ke kope ana i ka olelo koina / aoo,		50
No ka palapala kii,		50
No ka hana ana i ka la 22 Okatoba 1847	1	
No ke kope ana i na olelo a na hoike, 2 aoo.	1	50
No ka ana ana i ka la 9 o Dekemaba 1848	2	50
No ke kope ana,		50
No ka hooholo ana i ka olelo, Aperila 10, 1849.	2	50
		<u>10.00</u>

Eia na palena,

Anaia e D. Kalaritakua

Ke ano o ke ana ana i ka pahale o Kamehameha ma Honolulu i Oahu. E hoona-ka ana i ke ana ana ma ke kahi Hikina o ka pa o kekapaala, ma ka aoo Akau hoi hoi o ke Alanui Likike, i moe a ke ka aoo aoo i ka 46° 30' Hikina i Haulakao 4 1/2 kapuai, hiki i ke kahi Hema o ka pa o Kapoeha, huli i ka 41° Komohana 21 1/2 kapuai, huli i ka 51° Komohana 30 1/2 kapuai, e pili ana ia ma aoo i ka pa o Kapoeha, huli i Hema 42° Komohana i Haulakao 40 1/2 kapuai; alaila, huli i kahi i komoaka i Hema 41° 15' Hikina i Haulakao e pili ana ia ma aoo i ke kekapaala wahi. Eia ka ili 208 Ana-ria, 32 kapuai. } Huu.



30

Helu 250 Nāmānuu ✓ (Hōkū)

Ua koi mai oia no kona wahi ma Honolulu no ka
mea, ua loa ia ia keia wahi manua o ke kaula ana o na Kanawai i ka
Makahiki 1836

a ua noho keakea ole ia a hiki i keia manawa.

Oia ka makou e hooko nei no Nāmānuu he kuleana hoi kona
malalo o ke ano Alodio. Ina e uku mai oia i ko ke Aupuni hapa na ; alaila, ua ku
pono ia ia ka palapala sila Alodio.

Pono nae ia ia ke uku no ka hookolokolo a me ka hooholo ana i ka olelo. Penei,

Wm. L. Lee
J. H. Smith
J. M. Kamakau
P. Kanawai
Isareli


	\$	ken.
No ka rumi a me ke pai ana i ka olelo ma ka Nupepa,	1	
No ke kope ana i ka olelo koina 2 aoao,	1	
No ka palapala kii,		50
No ka hana ana i ka la 13 o Okatopa 1847,	1	
No ke kope ana i na olelo a na hoike, 1840.		75
No ka ana ana i ka la 25 o Feberuari 1848.	2	50
No ke kope ana,		50
No ka hooholo ana i ka olelo, <u>Aprila 10, 1844</u> ,	2	50
		<u>9.75</u>

Eia na palena,

Anaia e G. Richardson


Ke kii o ka pa o Nāmānuu ma ke kulanakauhale o Honolulu. Penei na palena; Akau,
Pa o Poe, Hikina, ka pa o Thompson, Hema, ka pa o Kaalunui, Kōmohana, ke Alanui Hotela,
Hoomakaia ke ana ana ma ke kii Hikina keia pahale, a holo aku ka arua mua e pili ana
i ka pa o Thompson N. 48° W. 1 Kaulahao 12 1/2 kapuai, hiki i ka pa o Poe; alaila, huli a holo i
ka Hema 42° W. 1 Kaulahao 7 3/2 kapuai, hiki i ke Alanui Hotela; alaila, huli a holo i ka H.
42° 30' Hikina 1 Kaulahao 7 3/2 kapuai, hiki i ka pa o Kaalunui; alaila, huli a holo hoo i
ke kii i hoomakaia i ke ana ana N. 46° W. 1 Kaulahao 15 2/2 kapuai. Eia ka ili o keia
apana Aino, 154 Anana, 31 Kapuai & Uua.

W. S. 1611



32

32



Helu 256 Kalukini

Ua koi mai oia no kona wahi ma Honolulu no ka mea, ua loa ia ia keia wahi Mamua o ke kau ana o na Kanawai i ka Makahiki 1837

a ua noho keakea ole ia a hiki i keia manawa.

Oia ka makou e hooko nei no Kalukini he kuleana hoi kona malalo o ke ano Alodio. Ina e uku mai oia i ko ke Aupuni hapa na; alaila, ua ku pono ia ia ka palapala sila Alodio.

Pono nae ia ia ke uku no ka hookolokolo a me ka hoooho ana i ka olelo. Penei,

Wm L. Lee,
J H Smith
J M. Kam Hau
G. Kaunui
Jaredi

No ka rumi a me ke pai ana i ka olelo ma ka Nupepa,
No ke kope ana i ka olelo koina / aoao,
No ka palapala kii,
No ka hana ana i ka la 17 o Sepatemaba 1847,
No ke kope ana i na olelo a na hoike, 2000.
No ka ana ana i ka la 5 Aperila 1849
No ke kope ana,
No ka hoooho ana i ka olelo, Aperila. 10, 1849.

	\$	ken.
No ka rumi a me ke pai ana i ka olelo ma ka Nupepa,	1	
No ke kope ana i ka olelo koina / aoao,		50
No ka palapala kii,		50
No ka hana ana i ka la 17 o Sepatemaba 1847,	1	
No ke kope ana i na olelo a na hoike, 2000.		50
No ka ana ana i ka la 5 Aperila 1849	2	50
No ke kope ana,		50
No ka hoooho ana i ka olelo, Aperila. 10, 1849.	2	50
	10	50

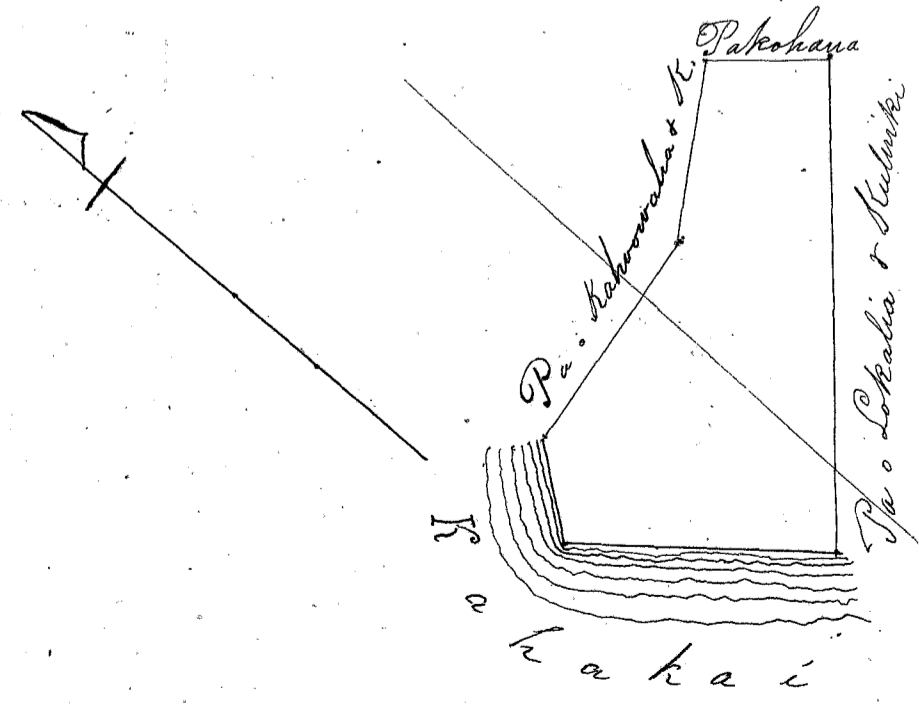
10.50
Ema 3.00
7.50

Eia na palena,

Maia o D. Kalanikahua

Ke ano i ke ana ana i ka pahale o Kalukini ma Kapuikolo i Honolulu Oahu. Ma ka aoao Maui hoi o ka pa o Lokalia, a me Kuliiki, Makai hoi o ka pahale o Kaula Pakohana, ma ka aoao Hea hoi o ka pa o Kahoowaha.

ma ke kahi Hihina o keia pahale i pili ana i ka pa o Kuliiki; a moe aku ka aoao maui Maui 39° 20' Homohana 42 3/12 kapuai, e pili ana ia aoao i ka pa o K. Pakohana, huli Hea ma 61° Homohana i Kaulahao, e pili ana ia aoao i ka pa o K. Pakohana, a me Kahoowaha, huli Hea 86° Homohana i Kaulahao 17 1/2 kapuai, e pili ana ia aoao i ka pa o Kahoowaha, huli Hea 40° 30' Homohana 35 kapuai, huli Hea 36° 10' Hihina i Kaulahao, 32 1/2 kapuai, e pili ana ia mau aoao i ke kapaikai, hiki i ka aoao ma Civa o ke Lokalia hoi; alaila, huli i kahi i hoomakai Maui 50° Hihina i Kaulahao 39 1/2 kapuai. Eia ka ili, i Kaulahao, 97 Tanana, 30 kapuai.



Recd 1837

E nana i ke kii ma kela aoao oia ka mea hana, ua hewa keia ana ana.

Helu 256. Kalakini.

Honolulu.

Tahale.

E hoomaka ana ma ke kahi Akaui; a e holo ana.

No. 40 No. 53 ²/₁₂ kapuai e pili ana i ke Kahanaike.

No. 50 No. 141 ⁹/₁₂ " " " J. C. Jones

No. 41 No. 94 " " " Kekai.

No. 66 ¹/₂ No. 149 ⁹/₁₂ " " " Kahowaha.

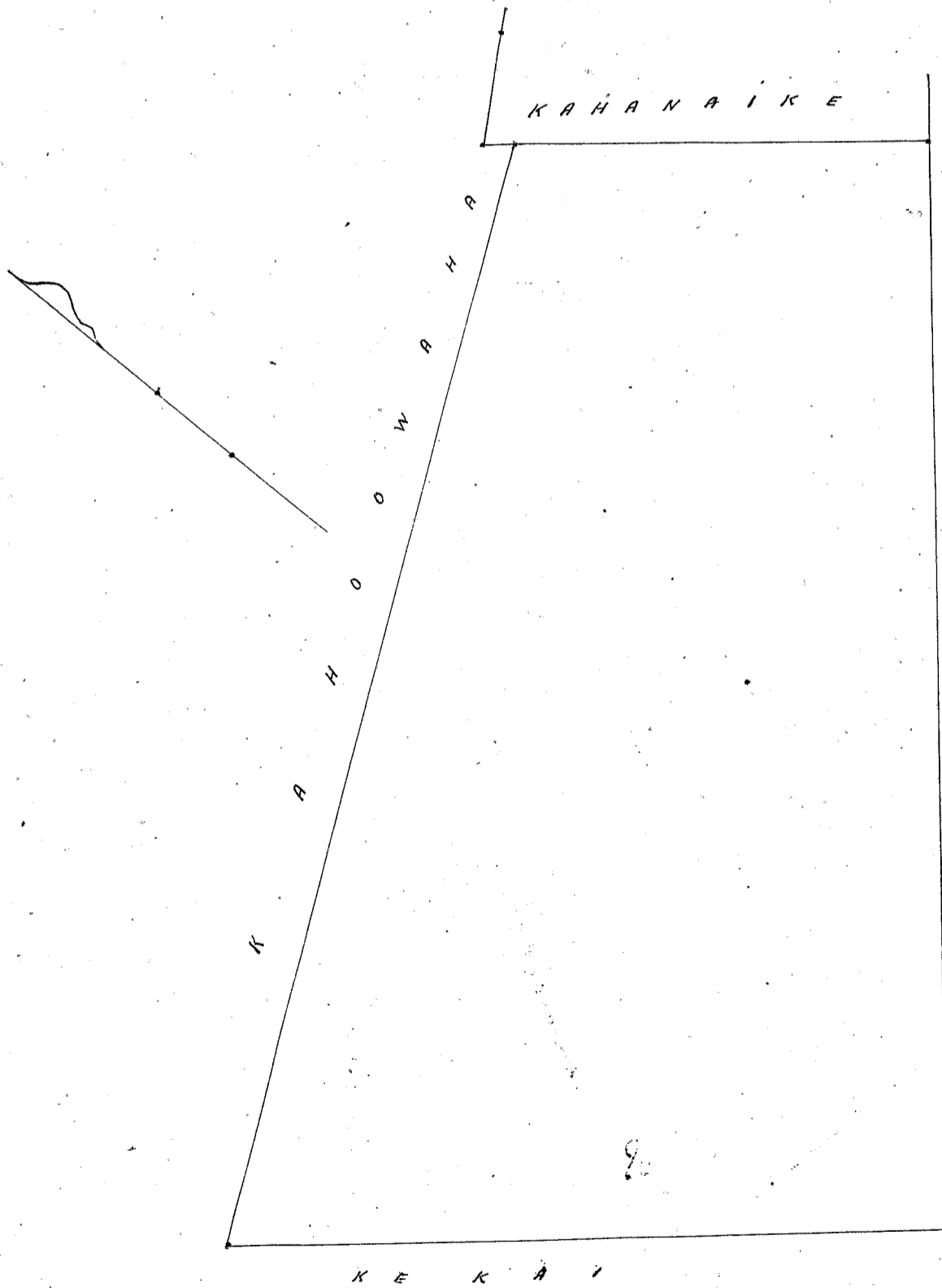
289 sq fathoms & 25 sq feet.

6th June 1851.

A. Y. Surine

Luna Ana Ana

F.P. 2657



Helu 278 G. Laanui

Ua koi mai oia no kona wahi ma Honolulu no ka
mea, ua loa ia ia keia wahi maama o ke kau ana o na Kanawai i
ka Makahiki 1826.

a ua noho keakea ole ia a hiki i keia manawa.

Oia ka makou e hooko nei no G. Laanui he kuleana hoi kona
malalo o ke ano Alodio. Ina e uku mai oia i ko ke Aupuni hapa ; alaila, ua ku
pono ia ia ka palapala sila Alodio.


Pono nae ia ia ke uku no ka hookolokolo a me ka hooholo ana i ka olelo. Penei,

	\$	ken.
No ka rumi a me ke pai ana i ka olelo ma ka Nupepa,		
No ke kope ana i ka olelo koina 2 aoao,		
No ka palapala kii,		
No ka hana ana i ka la 31 Ianuari 1847		
No ke kope ana i na olelo a na hoike, 1 Aoao.		
No ka ana ana i ka la 10 Novemaba 1848		
No ke kope ana,		
No ka hooholo ana i ka olelo,		

Eia na palena,


Anaia e D. Kalanikahua

~~Ke kii o ka pahale o G. Laanui ma Waikaa i Honolulu Mookupuni Oahu. E hoomaka ana i ke ana ana ma ka lihi Akaa o ke Alanui Suawaina, ma ke kii Hema hoi o ka pa o Keliiahonui. A me aha ka aoao mua i ka Hema 42° 15' Komohana 1 Haulakaa 11 1/2 kapuai, hiki i ke kii Hikina o ka pa o Laanui, ma ka lihi hoi ma Owa o ke Alanui Suawaina, huli Akaa 47° Komohana 3 Haulakaa 2 Kapuai, hiki i ke kii Hikina o ka pa o C. Kanaina, ma ka aoao hoi makai o kahi Alanui ololi mawaina o ka Pa Kula Ahi, a me C. Kanaina, huli Akaa 38° 15' Hikina 1 Haulakaa 25 1/2 kapuai, hiki i ke kii Komohana o ka pahale o Mr. French, alaila, huli i kahi i hoomaka i ke ana ana, Hema 44° Hikina 3 Haulakaa 11 3/4 Kapuai. Eia ka ili 480 mana, 4 Kapuai.~~



Nawa aoao 549. 770. award. B.

36



Helu 2^{ya} B. Kalaipaihala

Ua koi mai oia no kona wahi ma Polaiki Lahaina Maui no ka
 mea, ua loa ia ia keia wahi i ka wa o Kamehameha II no kona mau
 makua mai, aka o kahi i hoopaapaa ai me Keaki, ua ke o Keaki no
 wa lihi, aole o Kalaipaihala sila, aka o kahi i ke ia ia oia no kona -
 a ua noho keakea ole ia a hiki i keia manawa.

Oia ka makou e hooko nei no Kalaipaihala he kuleana hoi kona
 malalo o ke ano Alodio. Ina e uku mai oia i ko ke Aupuni hapa ha ; alaila, ua ku
 pono ia ia ka palapala sila Alodio.

Pono nae ia ia ke uku no ka hookolokolo a me ka hooholo ana i ka olelo. Penei,

Wm L. Lee
 J. H. Smith
 J. M. Kamae
 D. Kamae
 J. Kamae

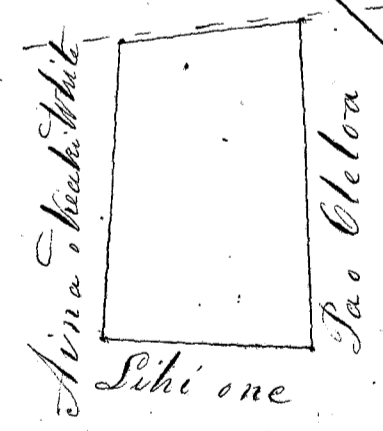
	\$	Ken.
No ka rumi a me ke pai ana i ka olelo ma ka Nupepa,	1	
No ke kope ana i ka olelo koina / aoo,		50
No ka palapala kii,		50
No ka hana ana i ka la 3 ^o Januani 1844	1	
No ke kope ana i na olelo a na hoike, 2000s.	1	50
No ka ana ana i ka la 26 Dekemaba 1846 -	2	50
No ke kope ana,		50
No ka hooholo ana i ka olelo, Aperila 10, 1849.	2	50
		<u>10.00</u>

Eia na palena,

Anaia e Ivane Richardson

Ke kii o ka palapala o Kalaipaihala ma Polaiki i Lahaina, Mokuupuni o Maui. Eia na
 palena. E hoomaka ana ma ka paa ana o ka pa o Olelo a me ana ka aoo mua makai o
 ke Alanui Aupuni N. 49° W. 6 1/2 kapuai, a hiki i ka aina o Keaki White, huli N. 48° W. 7 ka-
 ulahaas 2 3/4 kapuai, a hiki i ka lihi one, huli N. 36° E. 5 1/2 kapuai, a hiki i ka pa o Olelo;
 alaila huli i kahi i hoomaka i N. 64° E. 1 kaulahaas 4 1/2 kapuai. Eia hoi ka iti maloko.
 26 Roda.

Alanui Aupuni makai



Nana Awar 102 Vol. 10.

Olelohoakaka. Ua hoolia keia hooko ana a me keia ana, a ua
 hoopaniia, aia ka pono ma ka ana a M. J. Alexander. Awar 102 Vol. 10. —
 Nana coast 3.

Oia hoi mai o Kaluipaihala no kona hula ana ma Lahaina, aia ma Polaiki
aia ko no kona, aia e kaha hoopapaia me Heahi, aia ko o Heahi no ia lihi,
aia o Kaluipaihala. Oia hoi ka manawa e hoko aku nei me Heahi, e like me ka
hoko ana o na Lunakanaawai i ka wa o W. Hoapili -

Hele 33rd Kahookano

Ua koi ma loia no kona wahi ma *Kelaweia i Lahaina Maui* no ka mea, ua loa ia ia keia wahi *Manuia o ke kau ana o na Kanawai i ka Makahiki 1839*

a ua noho keakea ole ia a hiki i keia manawa.

Oia ka makou e hooko nei no *Kahookano* he kuleana hoi kona malalo o ke ano Alodio. Ina e uku mai oia i ko ke Aupuni hapa *ka*; alaila, ua ku pono ia ia ka palapala sila Alodio.

Pono nae ia ia ke uku no ka hookolokolo a me ka hooholo ana i ka olelo. Penei,

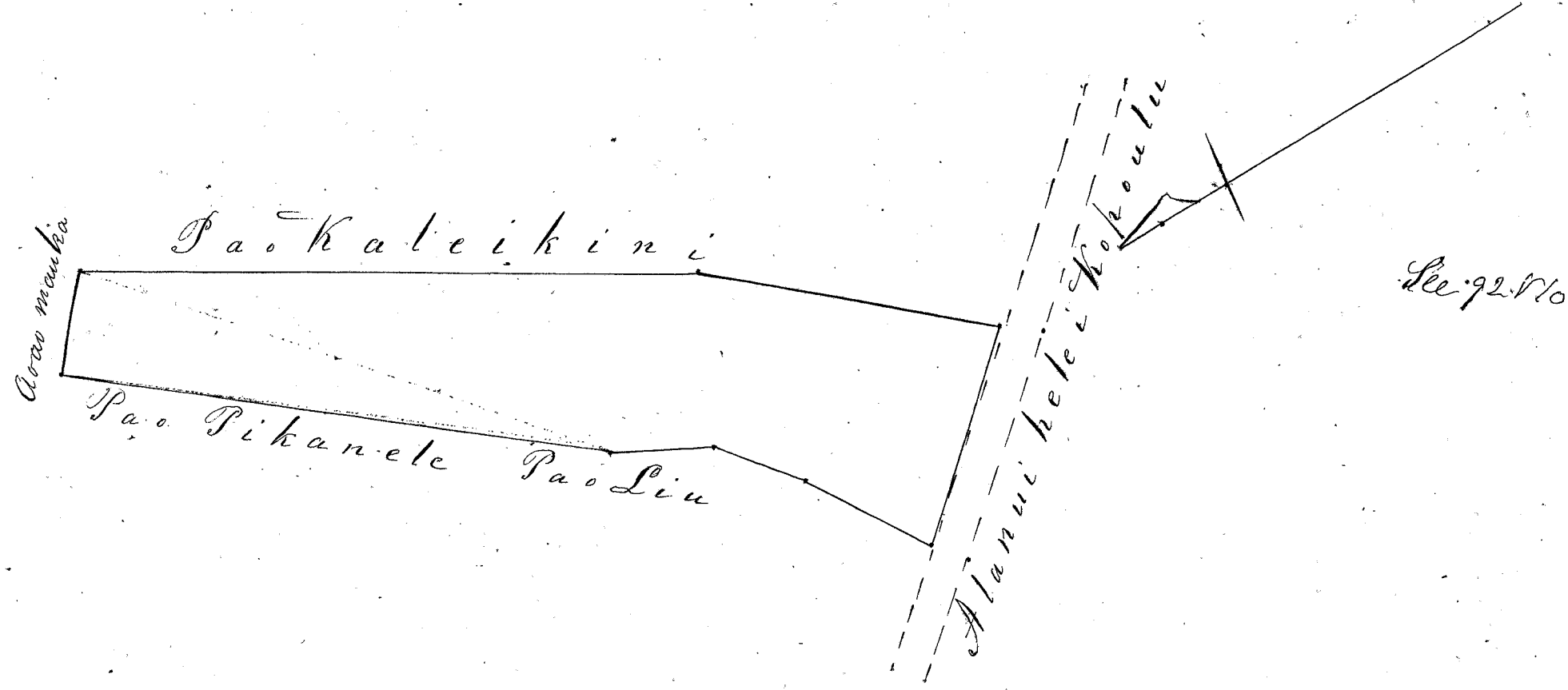
*Wm L. Lee
J. H. Smith
M. Kamakau
V. Kaanui
Joane*

	\$	Ken.
No ka rumi a me ke pai ana i ka olelo ma ka Nupepa,	1	
No ke kope ana i ka olelo koina / aoao,		50
No ka palapala kii,		50
No ka hana ana i ka la <i>4 Januari 1847</i> ,	1	
No ke kope ana i na olelo a na hoike, <i>1840</i> ,		75
No ka ana ana i ka la,	2	50
No ke kope ana,		50
No ka hooholo ana i ka olelo, <i>Merika 10, 1849</i> ,	2	50
		<u>9.25</u>

Eia na palena,

Anaia e Joane Richardson

Ke kii o ka pahale o Kahookano ma Kelaweia i Lahaina, Aupuni o Maui, aia hoi keia pa ma ka Akau iho o ka pa o Kaleikini. E hoomaka ana ma ke aoas mauka o ke Alani e huli ai i Kapoulu, e pili ana ia wahi i ka pa o Kaleikini, a me aku ka aoas mau *N. 41° 36' E. 3 Haulahaos 50 kapuai, huli N. 31° E. 8 Haulahaos 14 1/2 kapuai*, e pili mai ana ka pa o Kaleikini ma ia mau aoas; huli *N. 44° 30' W. 1 Haulahaos 23 1/2 kapuai*, aia ka aoas mauka o keia pa, huli *N. 38° W. 7 Haulahaos, 38 Kapuai*, e pili mai ana ka pa o Pikaneele ma ia aoas, huli *N. 28° 30' W. 1 Haulahaos 20 kapuai*, e pili mai ana ka pa o Lii ma ia aoas; huli *N. 53° 30' W. 1 Haulahaos 7 1/2 kapuai, huli N. 56° W. 1 Haulahaos 6 1/2 kapuai*, a hiki i ke Alani e huli ai i ka hawaii o Kapoulu, alaila, huli i kahi i hoomaka i *N. 44° E. 2 Haulahaos 55 1/2 kapuai*. Eia hoi ka ili maloko. 2 Eka, 1 Ruda, 3 1/2 Ruda.



Loe 333B. Pupuke.

Ua hoi mai oia no kona wahine ma Pannau i Lahaona Mohupuni o Maui,
no ka mea ua loa hia wahine ia no Kahiki mamua loa i ka wa e ola ana o Kalai-
moku, a ua mau kona waha, aia mea hekeke.

Oia no hoi ka makua e hoko nei no Pupuke, he huleana hoi kona malalo o ke
ano Alodio. Ina eku mai oia i ke ke Anupuni hapaha; aia, ua kupa ia ia ka
palapala Sila Nui ano Alodio.

Helu 3¹/₂ B Heikiau Lapaha

Ua koi mai oia no kona wahi ma Lapaha i Lahaina Maui no ka
mea, ua loa ia ia keia wahi i ka wa o Kamehameha II

a ua noho keakea ole ia a hiki i keia manawa.

Oia ka makou e hooko nei no Heikiau he kuleana hoi kona
malalo o ke ano Alodio. Ina e uku mai oia i ko ke Aupuni hapa ka; alaila, ua ku
pono ia ia ka palapala sila Alodio.

Pono nae ia ia ke uku no ka hookolokolo a me ka hooholo ana i ka olelo. Penei,

Wm L Lee
J H Smith
S. M. Kamakau
B. Kaunani
Joane Si

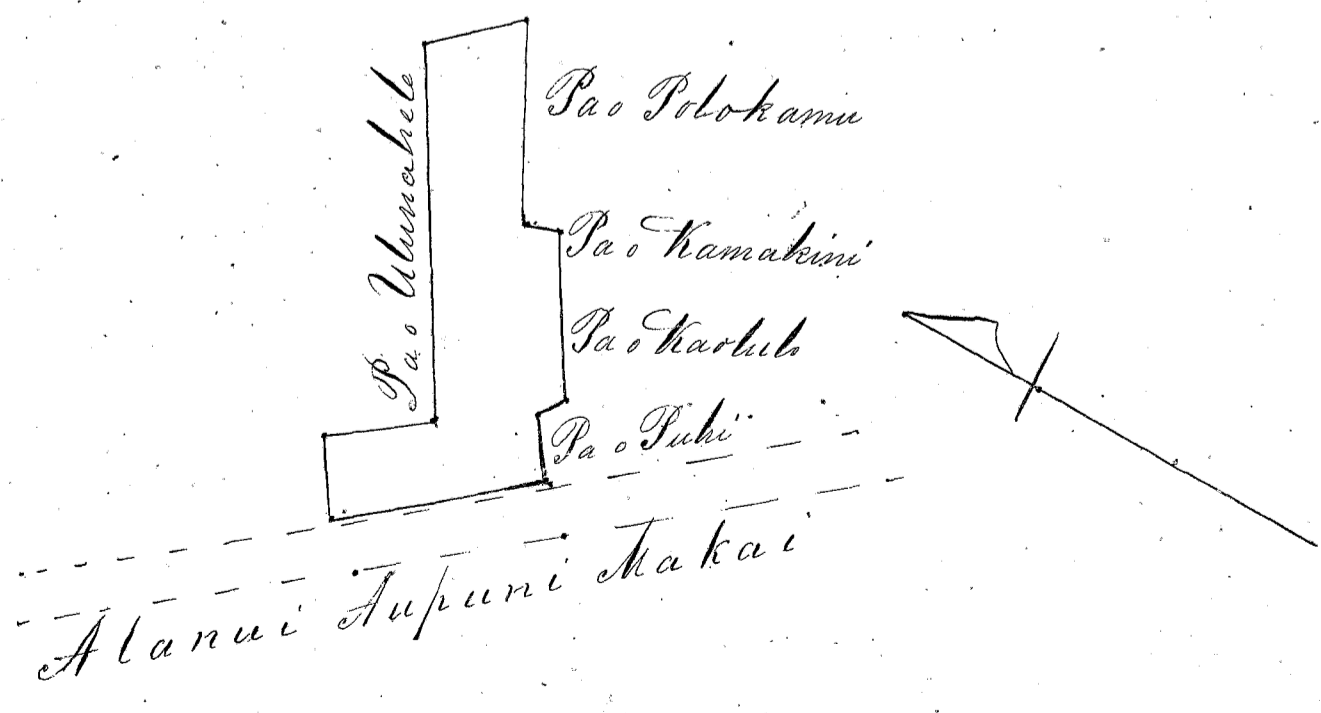
	\$	ken.
No ka rumi a me ke pai ana i ka olelo ma ka Nupepa,	1	
No ke kope ana i ka olelo koina / aaoa,		50
No ka palapala kii,		50
No ka hana ana i ka la 8 o Januari 1847,	1	
No ke kope ana i na olelo a na hoike, / aaoa.		75
No ka ana ana i ka la	2	50
No ke kope ana,		50
No ka hooholo ana i ka olelo, eperila 10, 1849	2	50
		<u>9.25</u>

Eia na palena,

Anaia e Joane Richardson

He kii o ka pahale o Heikiau ma Lapaha i Lahaina Motupuni o Maui. Eia hoi kona
mau palena. Aka, Pahale o Uunahale, Heikiau, he wahi alanui, a me ka pahale o Polokamu,
a me ko Kamakini, a me ko Kaolulo, a me ko Puki. Komohana, Alanui Aupuni makai. E
hoomaka ana ma ka lili makai o kahi alanui e pili mai ana ma ka aao mauka o keia pa,
e pili ana ia wahi i hoomaka i ka pa o Uunahale, a me aku ka aao mauka 16.4.10' i mau-
lahao 10 kapuai, oia ka aao mauka o keia pa, a hiki i ka pa o Polokamu, huli 16.63.30' ki. i mau-
lahao 9 1/2 kapuai, e pili ana i ka pa o Polokamu ia aao, huli 16.24' ki. 20 8/12 kapuai, huli 16.
58' ki. i maulahao 50 kapuai, e pili mai ana ka pa o Kamakini, a me ko Kaolulo ia aao, huli
17.51' ki. 22 kapuai, huli 16.49.20' ki. 46 kapuai, a hiki i ke Alanui Aupuni makai, huli 17.
44' ki. 2 maulahao 14 kapuai, huli 17.53.30' ki. 60 8/12 kapuai, huli 16.39' ki. 1 maulahao 16 8/12 ka-
puai, a huli hiki i kahi i hoomaka i 17.55.10' ki. 4 maulahao, e pili mai ana ka pa o Uu-
nahale ia aao. Eia hoi ka ili maloko 2 Puda 15 Puda

Ms. B. 595



Act 551 Hawaiian

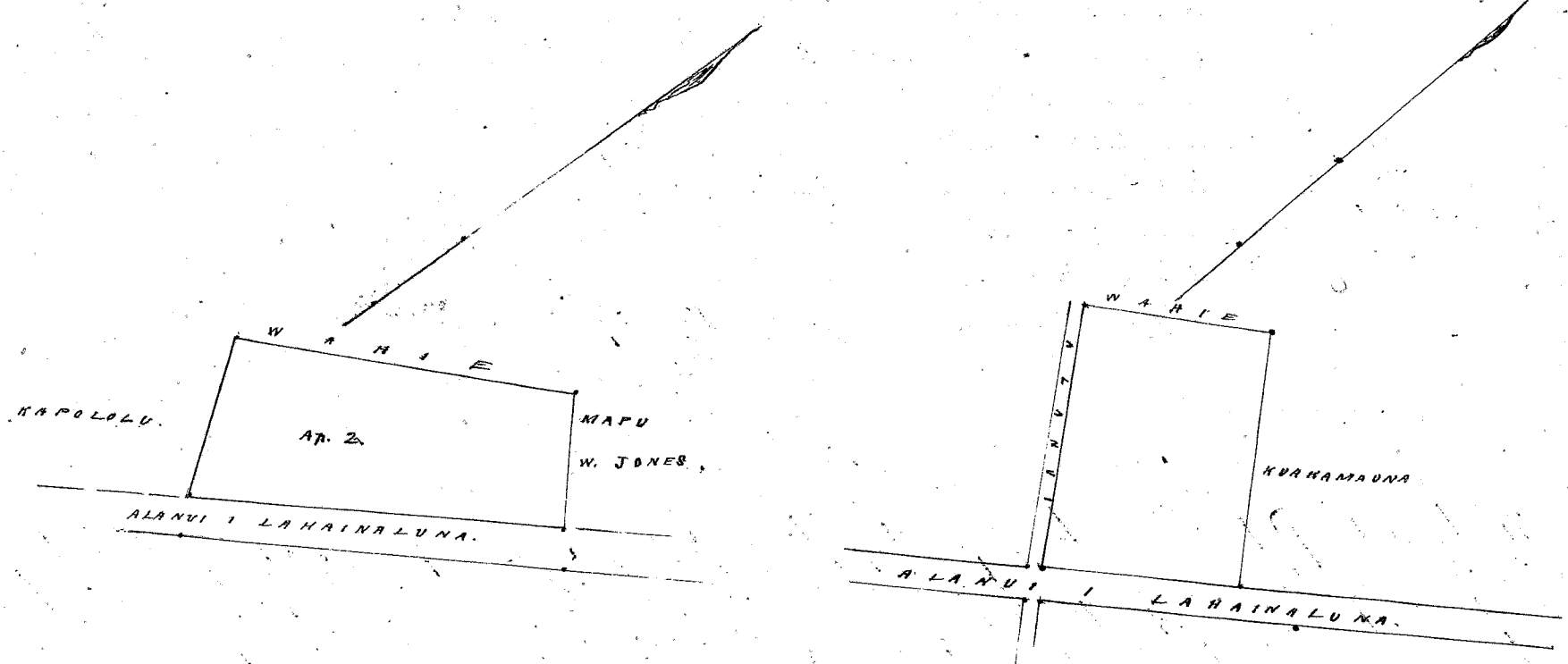
Spana 2. He kuleana kōna ma Lapakea i Lahaina Nani.

I hōmaka ma ma ke kiki Nema, a e holo ana Akau 34 1/4 No. 1, 95 Kaulahao e pili ana me ke
Pohohu, Akau 43 1/2 No. 4, 09 Kaulahao e pili ana me ke Wāhine, Nema 49 No. 1, 50 Kaulahao e pili ana me ke
Mapu; Nema 39 1/2 No. 4, 40 Kaulahao e pili ana me Alani i Lahainaluna a kiki i kahi i hōmaka ai.
Ka ili Ekolu Pūda

Spana 3. He kuleana kōna ma ke Ahupuaa o Lapakea i Lahaina Nani.

I hōmaka ma ma ke kiki Nema, a e holo ana Nema 41 3/4 No. 3, 13 Kaulahao e pili ana me kahi
Alani; Akau 44 1/2 No. 2, 36 Kaulahao e pili ana me kahi Alani i Lahainaluna; Akau 45 1/2 No. 2, 95 Kaulahao
e pili ana me Kuakamāua; Nema 48 1/2 No. 2, 17 Kaulahao e pili ana me Wāhine i kahi i hōmaka ai.
Ka ili Eua Pūda

W. J. Alexander
Ma ma Nani.



Pōpō ma i ia ke māu ma ke kōkōkōkō ma ma ke kōkōkō ma i ka olelo i keia
la 15. Septemabaga 1851

Ulu paau loa

45.

Helu 339 Kalai'paikala / Mai 37.

Ua koi mai oia no kona wahi ma Lahaina Maui no ka
mea, ua loa ia ia keia wahi ma ka Makahiki 1813

a ua noho keakea ole ia a hiki i keia manawa.

Oia ka makou e hooko nei no Kalai'paikala he kuleana hoi kona
malalo o ke ano Alodio. Ina e uku mai oia i ko ke Aupuni hapa ka; alaila, ua ku
pono ia ia ka palapala sila Alodio.

Pono nae ia ia ke uku no ka hookolokolo a me ka hooholo ana i ka olelo. Penei,

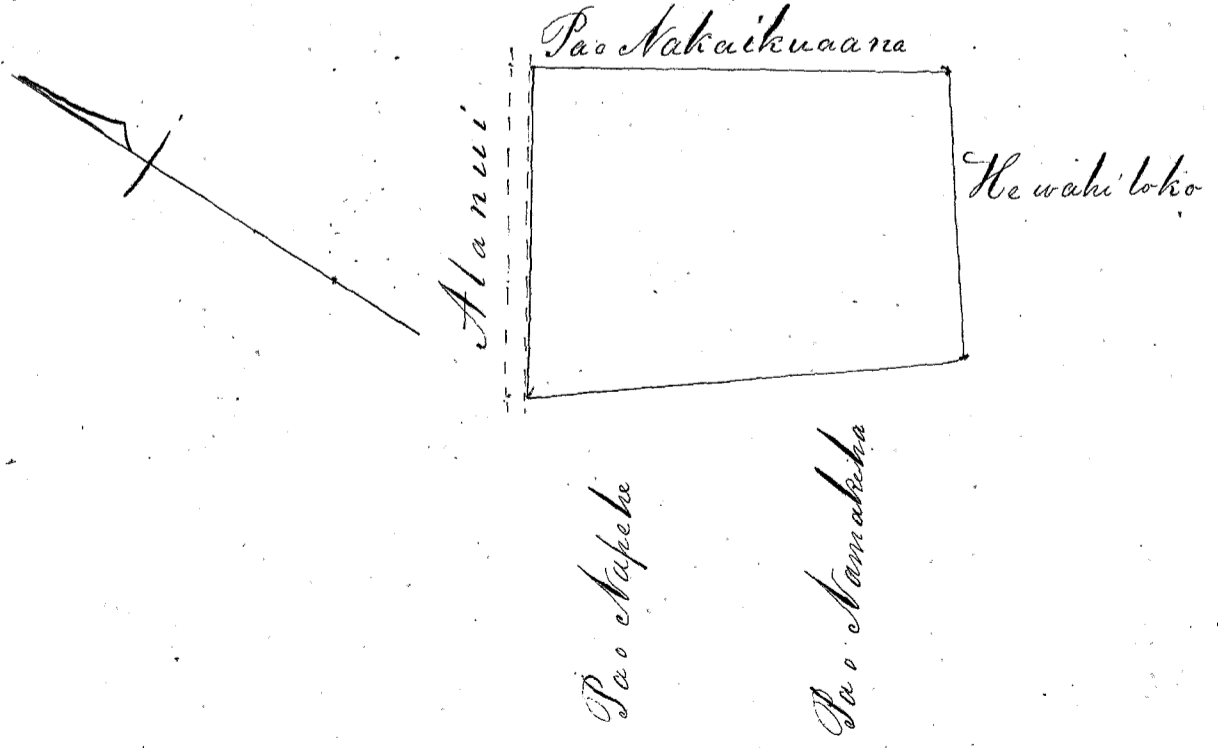
Wm L. Lee
J. H. Smith
J. M. Kama'ehu
o Kaunani
Ioane Li


	#	ken.
No ka rumi a me ke pai ana i ka olelo ma ka Nupepa,	1	
No ke kope ana i ka olelo koina / aoao,		50
No ka palapala kii,		50
No ka hana ana i ka la 5 ^o Januari 1847	1	
No ke kope ana i na olelo a na hoike, 1840.		25
No ka ana ana i ka la 25 Dekemaba 1846 -	2	50
No ke kope ana,		50
No ka hooholo ana i ka olelo, <u>Aperila 10, 1849.</u>	2	50
		<u>9.25</u>

Eia na palena,

Anaia e Ioane Richardson

Ke kii o ka pahale o Kalai'paikala ma ke kulanaka pahale o Lahaina Moku'apu'i o
Maui, aia hoi ma ka kahi o ka pahale o Pakeala. E hoomaka ana ma ka aoao o Hyma o ka kahi alama
ololi e pii ai i ka kahi o Nakaikuaana, ma ka aoao o Hikiina hoi o ka pa o Kapili, a me ake
ka aoao mua, A. 59° 30' Hi. 1 kaulahao 48 1/2 kapuai, a hiki i ka pa o Nakaikuaana, huli H. 28° 30'
Hi. 2 kaulahao, 10 kapuai, e pili mai ana no ka pa o Nakaikuaana ma ia aoao, huli H. 58° Hi.
1 kaulahao 35 1/2 kapuai, he wahi loko ke pili mai ana ma ia aoao, huli A. 33° 30' Hi. 2 kaulahao
8 kapuai, hiki hoi i ka kahi o hoomaka i, e pili mai ana ka pa o Namakeha ma ia aoao.
Eia hoi ka ili maloko. 1 Ruda, 14 Ruda.





Helu 327 L. Kaauwai

Ua koi mai oia no kona mau wahi ma *Sahaina i Maui* no ka mea, ua loa ia ia keia mau wahi *Ma Paohi i ka makahiki 1834* mamua o ke kaun ana o ma *Kanawai*.

a ua noho keakea ole ia a hiki i keia manawa.

Oia ka makou e hooko nei no *L. Kaauwai* he kuleana hoi kona malalo o ke ano *Alodio*. Ina e uku mai oia i ko ke *Aupuni hapa*; alaila, ua ku pono ia ia ka palapala sila *Alodio*.

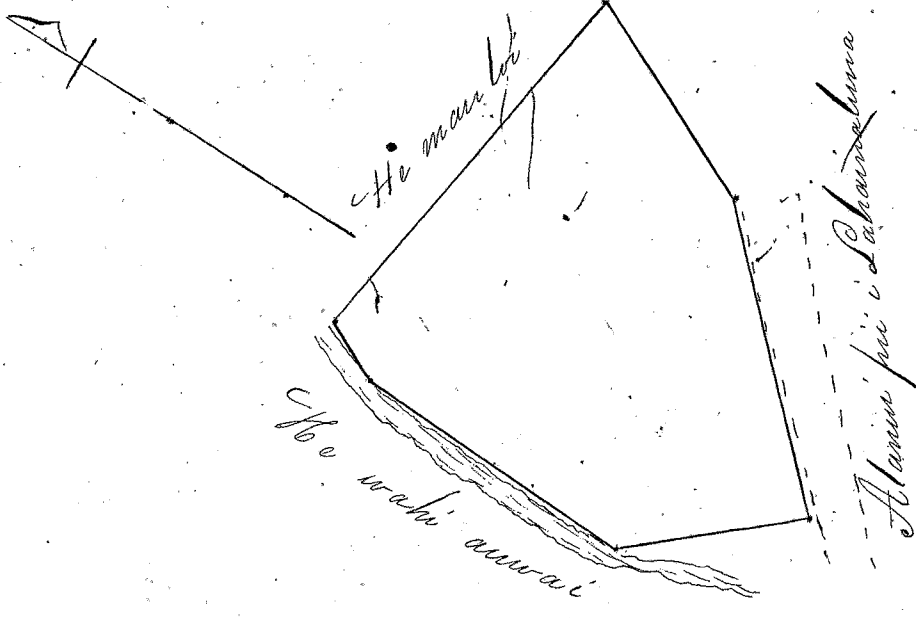
Pono nae ia ia ke uku no ka hookolokolo a me ka hooholo ana i ka olelo. Penei,

Wm L. Lee
J. H. Smith
J. M. Kamaikai
W. Kaauwai
Soares

No ka rumi a me ke kai ana i ka olelo ma ka Nupepa,	\$ 1	ken.
No ke kope ana i ka olelo koinu 2 aoao,	1	
No ka palapala kii,		50
No ka hana ana i ka la 9 Januari 1847	1	
No ke kope ana i na olelo a na hoike, 2 aoao.	1	50
No ka ana ana i ka la	2	50
No ke kope ana,		50
No ka hooholo ana i ka olelo, <i>Aprila 10, 1849</i>	2	50
		<u>10.50</u>

Eia na palena, *Anaia o Ioane Richardson*


Ke kii o ka pa o *Kaauwai ma Paohi* waiwa i *Sahaina*, aia ma ka aoao *Maui o ke Maui* e pii ai i *Sahainaluna* ma *Panaua* aku. E hoomaka ana ka aoao mua ma ka *Maui o ke Maui*, a moe aku *N. 45° E. 1 Kaulahao 19 1/2 kapuai*, huli et. *27° E. 1 Kaulahao 13 1/2 kapuai*, huli et. *81° N. 2 Kaulahao, 16 1/2 kapuai*, he mau loi kikeahi e pili mai ana ma ia aoao; alaila, huli *N. 44° E. 20 1/2 kapuai*, huli *N. 3° E. 1 Kaulahao 38 1/2 kapuai*, huli hou i kahi i hoomaka i *N. 34° 30' E. 1 Kaulahao 1 1/2 kapuai*. Eia ka ili maloke, *1 Ruda, 20 Ruda*.



514.10
535.9

Apana 2. Ke kii o ka pa o *Kaauwai ma Paohi i Sahaina*, Puni hoi na palena. E hoomaka ana ma ka pua ana o ka pa o *Kapiti* e moe ana ka aoao mua matakai o ke *Maui Aupuni*, *N. 38° E. 4 Kaulahao, 6 Kapuai*, a hiki i ka loi a *Kekauonohi*, huli hou *N. 48° E. 1 Kaulahao, 61 kapuai*, a hiki i ka pa o *Kapaakea*, huli hou *N. 39° 30' E. 3 Kaulahao 46 Kapuai*, e pili ana hoi ko *Kapaakea* pa ma ia aoao, huli hou i ka *N. 49° E. 1 Kaulahao, 19 Kapuai*, hiki i ka aoao mooka o ke *Maui Aupuni* matakai, huli i ka *N. 54° E. 36 Kapuai*, huli i ka *N. 45° E. 2 Kaulahao, 68 Kapuai*, e pili ana ka pa o *Kapiti* ma ia aoao. Eia ka mui o ka ili maloke, *2 Ruda, 31 Ruda*.

(E nana i ke kii ma kela aoao.)



Pono mae ia ia ke uku mai mo ka hoooholohele, a mo ka hoooholo ana i ka olelo Penei:
 Oka uku a pau o keia Aina

\$ 5.25

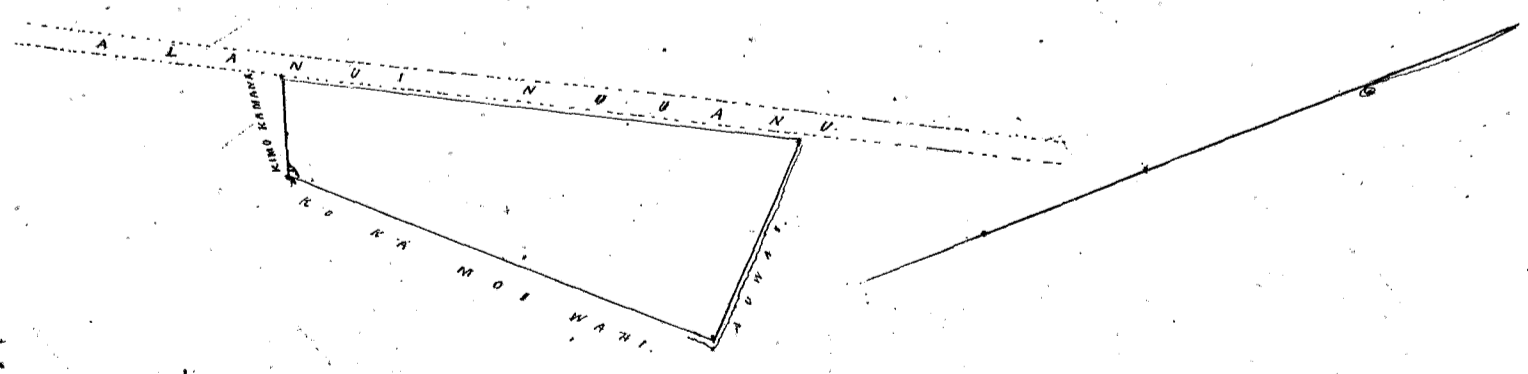
Alehu 237 To Kamaui

Eia na palena. Aina o D. Kalanikahua. ✓ Kamaui o ka Ala.

Ke kii o ka aina kamaui o D. Kamaui oia Kawanamaka ma Honolulu Aina i Oahu, ma ka aia ma Waikiki o ke Alamui Niuanu.

Alamui, ana ma ke kii Kawanamaka o ka pa o M. Kawanamaka, ma ka aia Alamui o ke Alamui Niuanu, a holo ahu
 ka aia ana ma ka kii makai o kahi aia ana o Cema 46.15' Oukina 3. Kawanamaka 19 1/2 Kapua a hiki i ke kii Alamui o ka Kawanamaka
 o Kawanamaka III wahi; huli Cema 41' Kawanamaka 4. Kawanamaka 54 1/2 Kapua a hiki i ka aia mauka o ka pa fofohiki i ka aia
 o Kawanamaka oia ma ka aia hiki makai o kahi aia ana i hiki ai i Kawanamaka ma ke Alamui Niuanu ahu; huli Alamui 73' Kawanamaka
 1 Kawanamaka 8. Kawanamaka a hiki ma ka kii Alamui o ke Alamui Niuanu, makai hoi o kahi Alamui hiki i Kawanamaka; huli i kahi i hoooholohele i
 Alamui 28' Oukina 33 1/2 Kapua a hiki ma ka aia ana i ke Alamui Niuanu.

Eia ka ihi 1032 Aina, 6 Kapua.



Pono mae ia ia ke uku mo ka hoooholohele a mo ka hoooholo ana i ka olelo Penei

Uku a pau o keia Aina.

\$ 10. -

Hoooholohele i ka la 25. o Iune 1851.

Hele 31,7 Kalkikini

Ua koi mai oia no kona wahi ma *Sabaina i Maui* no ka mea, ua loa ia ia keia wahi *mamua o ke kau ana o na Kauhau i ka makahiki 1839*

a ua noho keakea ole ia a hiki i keia manawa.

Oia ka makou e hooko nei no *Kalkikini* he kuleana hoi kona malalo o ke ano Alodio. Ina e uku mai oia i ko ke Aupuni hapa *ka*; alaila, ua ku pono ia ia ka palapala sila Alodio.

Pono nae ia ia ke uku no ka hookolokolo a me ka hooalo ana i ka olelo. Penei,


*Wm L. Lee
J. M. Smith
S. M. Kauhau
B. Kauhau
S. Kauhau*

	\$	ken.
No ka rumi a me ke pai ana i ka olelo ma ka Nupepa,	1	
No ke kope ana i ka olelo koina / aoso,		50
No ka palapala kii,		50
No ka hana ana i ka la 4 o Januari 1847,	1	
No ke kope ana i na olelo a na hoike, / aoso,		75
No ka ana ana i ka la	2	50
No ke kope ana,		50
No ka hooalo ana i ka olelo, <i>Aprila. 10, 1849</i> ,	2	50
		<u>9.25</u>

Eia na palena,

Anaia e Joane Richardson

Ke kii o ka pahale o Kalkikini ma Kilauea i Sabaina Motupuni o Maui, aia keia pa ma ka Akau o ke Alanui e pii ai i Sabainaluna mai Panauwa aku, ma ka hema iho hoi o ka pahale o Kahookamoo. E hoomaka ana ma ka lili mauka o ke Alanui e hele ai i Kahawai o Kihoulu, e pili ana hoi ia wahi i ka pa o Kahookamoo; a moe aku ka awa o nua A. 41° 30' Ki. 3 hualaha 50 kapuai, huli A. 31° 30' Ki. 8 hualaha 14 1/2 kapuai, o ka pa o Kahookamoo ka i pili mai ia mau awa, huli K. 51° 30' Ki. 1 hualaha 21 1/2 kapuai, huli K. 42° 30' Ki. 5 hualaha 46 1/2 kapuai, ua pili aku ia mau awa i ka pa o L. Anuru, a hiki i ke Alanui e pii ai i Sabainaluna mai Panauwa aku, huli K. 47° 30' Ki. 12 hualaha, a hiki i ke Alanui e hele ai i Kahawai o Kihoulu, alaila huli i ka hui i hoomaka i A. 44° 20' Ki. 2 hualaha, 21 1/2 kapuai. Eia hoi ka ili malalo. 4 Eka, 31 Roda.



See Page 154

[Faint, mostly illegible handwriting or bleed-through covering most of the page]

Ua koi mai oia no kona wahi ma Sepee i Wailuku Maui no ka mea, ua loa ia ia keia wahi Mamua o ke kau ana o na Kanawai i ka Makaliki 1829

a ua noho keakea ole ia a hiki i keia manawa.

Oia ka makou e hooko nei no Kapau he kuleana hoi kona malalo o ke ano Alodio. Ina e uku mai oia i ko ke Aupuni hapa ; alaila, ua ku pono ia ia ka palapala sila Alodio.

Pono nae ia ia ke uku no ka hookolokolo a me ka hooholo ana i ka olelo. Penei,

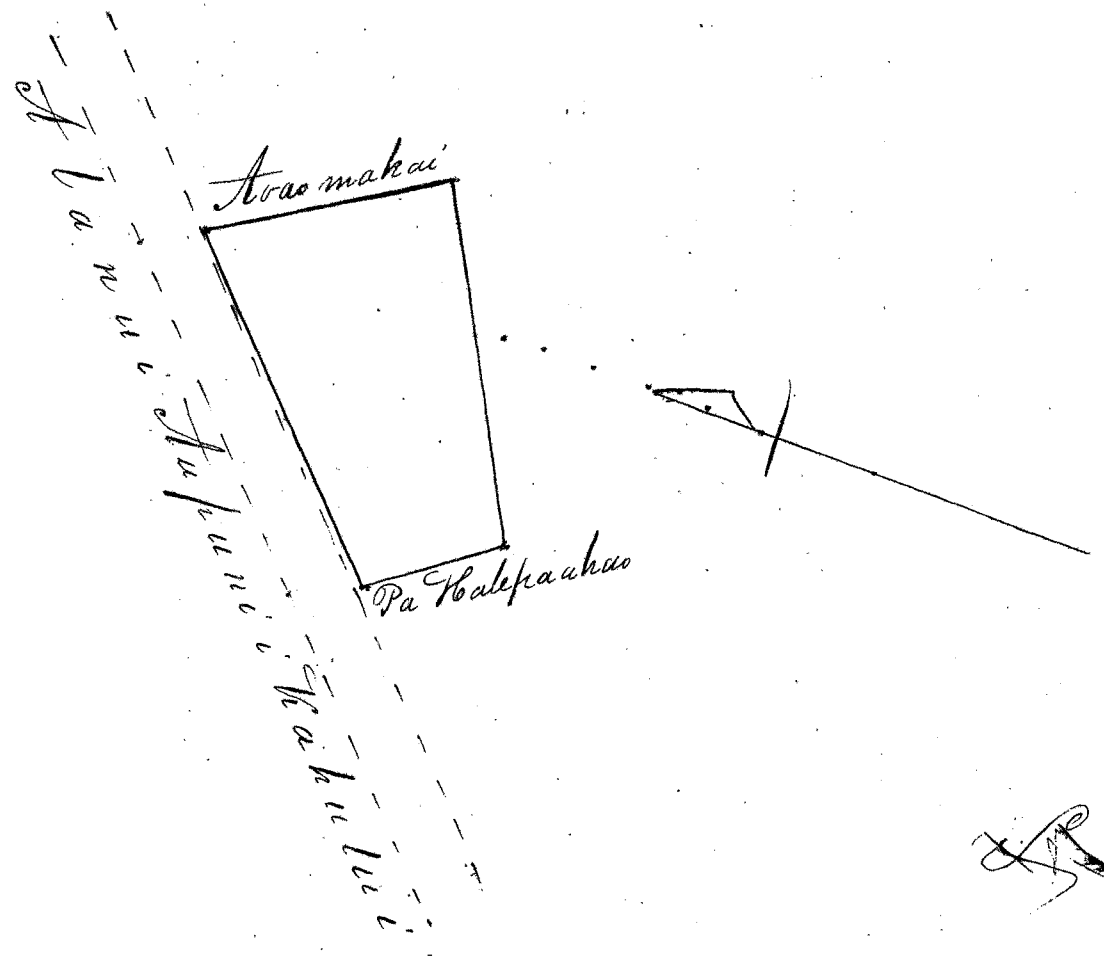
Wm L Lee
J Ho Smith
S. M. K. am ak ul
P. Kaunani
Joanesi

	\$	ken.
No ka rumi a me ke pai ana i ka olelo ma ka Nupepa,	1	
No ke kope ana i ka olelo koina / aao,		50
No ka palapala kii,		50
No ka hana ana i ka la 11 o Feberuari 1827,	1	
No ke kope ana i na olelo a na hoike, i aao,	1	50
No ka ana ana i ka la	2	50
No ke kope ana,		50
No ka hooholo ana i ka olelo, Aperila 10, 1829	2	50
		<u>10.00</u>

Eia na palena,

Anaia e Ioane Richardson

Ke hii o ka pahala o Kapau ma Sepee i Wailuku Maui, makai iho o ka pa o Halepaahao, ma ka aao Kema hoi o ke Manui e holo ana i Kahului.
E hoohele ana ma ka aao Kema o ke Manui e holo ana i Kahului, a nua aku ka aao mua 36° 10' Ki 5 Kaulahao 15 1/2 kapuai, ia ka aao makai o keia wahi, huli 36° 30' Ki 8 Kaulahao, 8 Kapuai, ia ka aao Kema o keia wahi, huli 36° 30' Ki 2 Kaulahao 59 1/2 kapuai, e pili ana ia aao i ka pa Halepaahao, ia hoi ka aao mauka o keia wahi, a hiki i ka aao Kema o ke Manui e holo ana i Kahului, alaila, huli i kahi i ka makai e 45° Ki 8 Kaulahao 6 Kapuai. Eia hoi ka ili malo ko. 3 Eka, 1 Ruda, 8 Roda.



Handwritten signatures and notes at the bottom left of the page.

Handwritten signature at the bottom right of the page.

1. The first part of the document discusses the importance of maintaining accurate records. It emphasizes that proper record-keeping is essential for the efficient operation of any organization. This includes tracking financial transactions, personnel files, and operational data.

2. The second section addresses the challenges associated with data management. As the volume of information grows, it becomes increasingly difficult to store, retrieve, and analyze data effectively. This section explores various solutions, including the use of databases and data management software.

3. The third part of the document focuses on the role of technology in modern record-keeping. It highlights how digital tools have revolutionized the way organizations handle their data, offering greater security, accessibility, and automation.

4. Finally, the document concludes by discussing the future of record-keeping. It predicts that continued technological advancements will lead to even more sophisticated and integrated systems, further enhancing organizational efficiency and decision-making.

Helu 357 Kaaua No Kapenali.

Ua koi mai oia no kona wahi ma Honolulu no ka mea, ua loa ia ia keia wahi ma Kana wahine, manua o ke kau ana o na Kanawai i ka Makahiki 1831

a ua noho keakea ole ia a hiki i keia manawa.

Oia ka makou e hooko nei no Kaaua he kuleana hoi kona malalo o ke ano Alodio. Ina e uku mai oia i ko ke Aupuni hapa ha ; alaila, ua ku pono ia ia ka palapala sila Alodio.

Pono nae ia ia ke uku no ka hookolokolo a me ka hooholo ana i ka olelo. Penei,

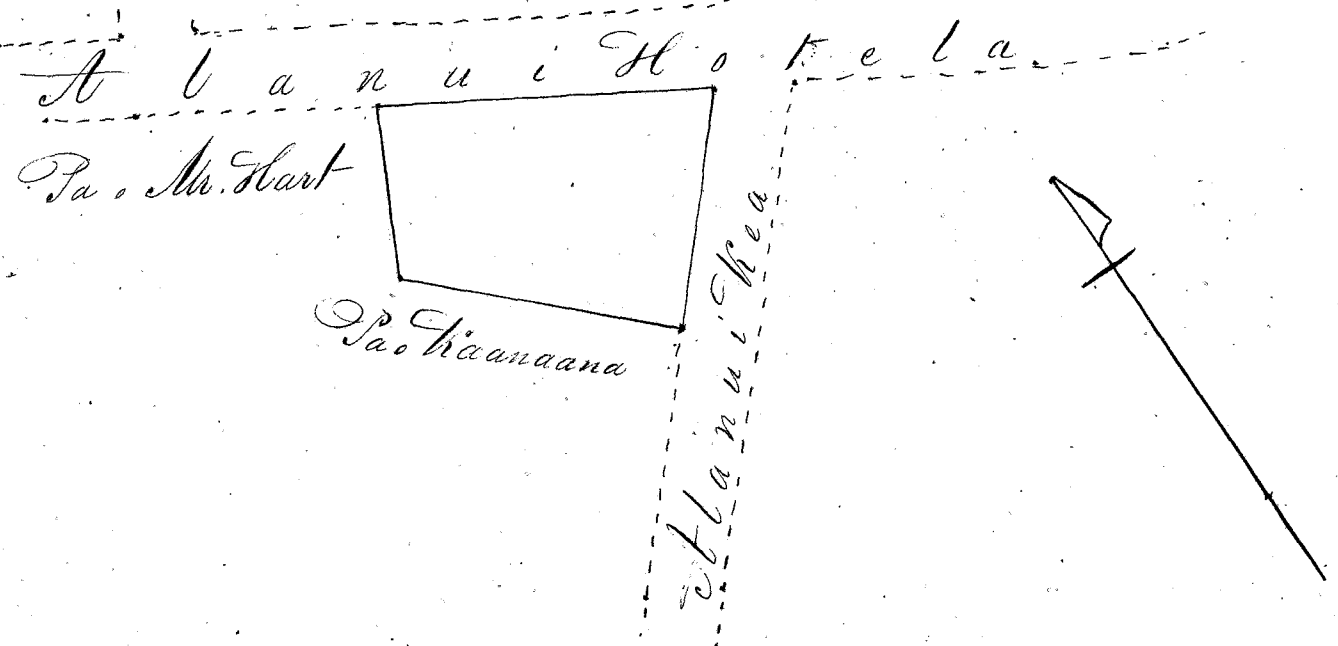
Wm L Lee
J Ho Smith
S M. P. ...
D. Kaunani
Joane Si

	\$	ken.
No ka rumi a me ke pai ana i ka olelo ma ka Nupepa,	1	
No ke kope ana i ka olelo koina 2 aoao,	1	
No ka palapala kii,		50
No ka hana ana i ka la 3 Novemaba 1847	1	
No ke kope ana i na olelo a na hoike, 2 aoao.	1	50
No ka ana ana i ka la 24 o Februari 1849	2	50
No ke kope ana,		50
No ka hooholo ana i ka olelo, Aperila 10, 1849.	2	50
		<u>10.50</u>

Eia na palena,

Anaia o D. Katanikahua

Ke kii o ka pahale Kaaua ma Honolulu, mokupuni Oahu, Aia hoi ia pa ma ka aoao Akau o ke Manui Kea, Makai hoi o ke Manui Hotela. Maunaka iho o ka pa o Kaanaana. E hoomaka ana i ke ana ana, ma ke kiki Hikina o ka pa o Kaanaana, e pili ana mo i ke Manui Kea. A moe aha ka aoao mua Akau 41° Hikina 1 Kaulahao, 19 1/2 kapuai, hiki i ka huina komohana o ke Manui Kea, me ke Manui Hotela, hu- li Akau 65° 15' Hikina 1 Kaulahao 52 1/2 kapuai, hiki i ke kiki Hikina o ka hale kama- na o Mr. Hart, e pili ana i ke Manui Hotela, huli Hema 27° Komohana 60 1/2 kapuai, hi- ki i ke anakee o ka pa o Pilipi, alaila, huli i kahi i hoomaka i ke ana ana Hema 46° Hi- 1 Kaulahao 34 1/2 kapuai. Eia ka ili 1 Kaulahao 101 Anana, 34 Kapuai.



1871

1872

1873

1874

1875

1876

1877

1878

1879

1880

1881

1882

1883

1884

1885

1886

1887

1888

1889

1890

1891

1892

1893

1894

1895

1896

1897

1898

1899

1900

1901

1902

Ua koi mai oia no kona wahi ma *Healia i Kapalama* no ka
 mea, ua loa ia ia keia wahi no ke *konohiki* mai i ka wa o na *Pianawai* e kau
nei i ka Makahiki 1845, a ke noho nei oia malalo o ke konohiki, a me ka hana
i na la hana ona.

a ua noho keakea ole ia a hiki i keia manawa.

Oia ka makou e hooko nei no *Kuula* he kuleana hoi kona
 malalo o ke ano Alodio. Ina e uku mai oia i ko ke Aupuni hapa *kelu*; alaila, ua ku
 pono ia ia ka palapala sila Alodio.

Pono nae ia ia ke uku no ka hookolokolo a me ka hooholo ana i ka olelo. Penei,

	\$	ken.
No ka rumi a me ke pai ana i ka olelo ma ka Nupepa,	1	
No ke kope ana i ka olelo koina <i>2</i> aoao,	1	
No ka palapala kii,		50
No ka hana ana i ka la <i>12 o Novemaba 1847</i> ,	1	
No ke kope ana i na olelo a na hoike, <i>2</i> aoao.	1	50
No ka ana ana i ka la	2	50
No ke kope ana,		50
No ka hooholo ana i ka olelo,	2	50

Eia na palena,

1. 11. 1880

11/11/1880

11/11/1880

11/11/1880

11/11/1880

11/11/1880

11/11/1880

11/11/1880

11/11/1880

11/11/1880

11/11/1880

11/11/1880

Ua koi mai oia no kona wahi ma Honolulu no ka mea, ua loa ia ia keia wahi, he wahi ua hooapa'aaia, aka, mamua o ke kauni ana o na Kanawai, oia ka wa o Kamikamihiko I.

a ua noho keakea ole ia a hiki i keia manawa.

Oia ka makou e hooko nei no Aika he kuleana hoi kona malalo o ke ano Alodio. Ina e uku mai oia i ko ke Aupuni hapa ha; alaila, ua ku pono ia ia ka palapala sila Alodio.

Pono nae ia ia ke uku no ka hookolokolo a me ka hooholo ana i ka olelo. Penei,

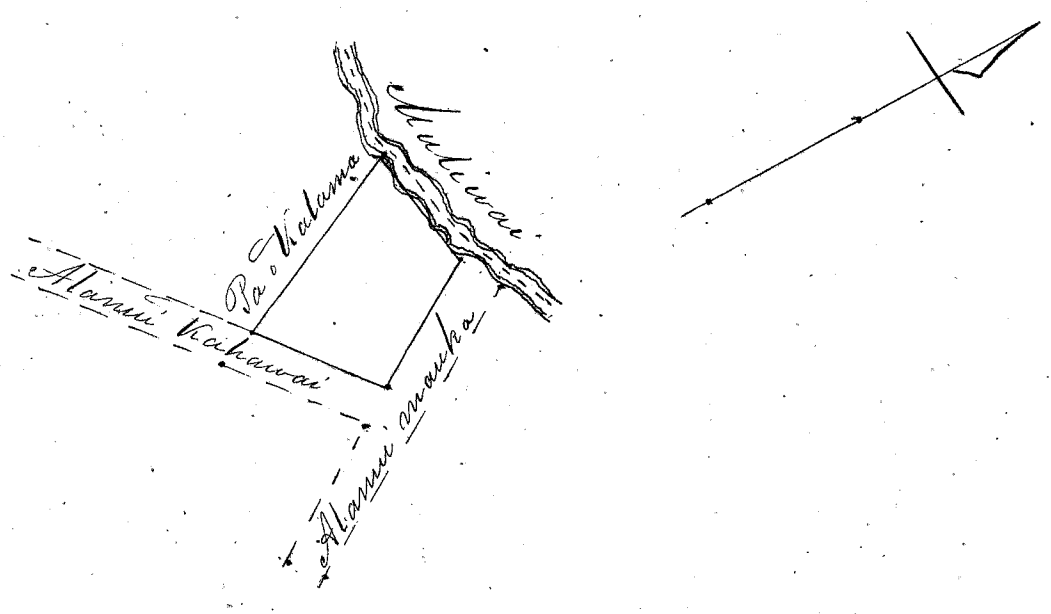
Wm L Lee
J H Smith
S M K o m a k a u
W. Kaunani
S o m e d i

	\$	ken.
No ka rumi a me ke pai ana i ka olelo ma ka Nupepa,	1	
No ke kope ana i ka olelo koina 2 aoao,	1	
No ka palapala kii,		50
No ka hana ana i ka la 15 Novemaba 1847,	1	
No ke kope ana i na olelo a na hoike, 1/2 aoao,	1	50
No ka ana ana i ka la,	2	50
No ke kope ana,		50
No ka hooholo ana i ka olelo, Aprila 14 1849,	2	50
	<u>10</u>	<u>50</u>

Eia na palena,

Anaia S. Kalamikahua

Ke kii o ka pakale o Pipa, ma Honolulu i Oahu. Eia kupa palena. Akau, Muliwai e kahu ana i kahi ku moku. Hikina, Alanui mauka. Hema Alanui Kahawai, Komohana, Pa o Kalamia. E hoomaka ana i ke ana ana, ma ka lili makai o ke Alanui mauka, ma ka awa Akau hoi o ke Alanui Kahawai. Amoe aku ka awa mua Hema 48° Komohana 50 Kapuai, a hiki i ke kahi Hikina o ke Kalamia pa, ma ka puka hoi e komo ai iloko o keia mau pa, huli Akau 23° 30' Komohana i Kaulahao 12 Kapuai, hiki i ke kae pali papaakea; ma ka lili Hema o ke Kahawai, huli Akau 78° 30' Hikina 4 3/4 Kapuai, hiki ma ka awa makai o ke Alanui mauka, e huli ana ia awa ma ka lili pali; alaila, huli i kahi i hoomaka i Hema 30° Hikina 55 Kapuai. Eia ka ili, 83 Anana, 18 Kapuai.



Hele 18th Kalama

Kaumakapili

Ua hoi mai oia no kona wahi ma Honolulu no ka mea, ua loa ia ia keia wahi, mamua o ke kaau ana o na kanawai i ka wa. Mamua e noho ana i Kiawina no Oahu nei, no kana kane mai, aka, ua hooapaapaia oia i keia. Aua noho keakea ole ia a hiki i keia manawa.

Oia no hoi ka makou e hooke nei no Kalama ke kaawahi oia pa, ke kuleana hoi kona malalo o ke ano Atodiu. Ima e uku mai oia i ke ke stupuni kapaha; alaila ua hoopono ia ia ka palapala Sila Atodiu.

Pomae ia ia ke uku no ka hooholoholo, a me ka hooholo ana i ka olelo. Penei,

- No ka rumi, a me ke pai ana i ka olelo ma ka Muepepa
- No ke kope ana i ka olelo koina 1 arao
- No ka palapala kii
- No ka hana ana i ka la 27 Sept. 15 Nov. 1847
- No ke kope ana i ka olelo a na hoika 2 arao
- No ka ana ana i ka aia i ka la 11 Aperila 1849
- No ke kope ana
- No ka hooholo ana i ka olelo Aperila 10. 1849

\$	1	
		50
		50
	1	
		50
	2	
		50
		50
	2	
		50
		<u>10.00</u>

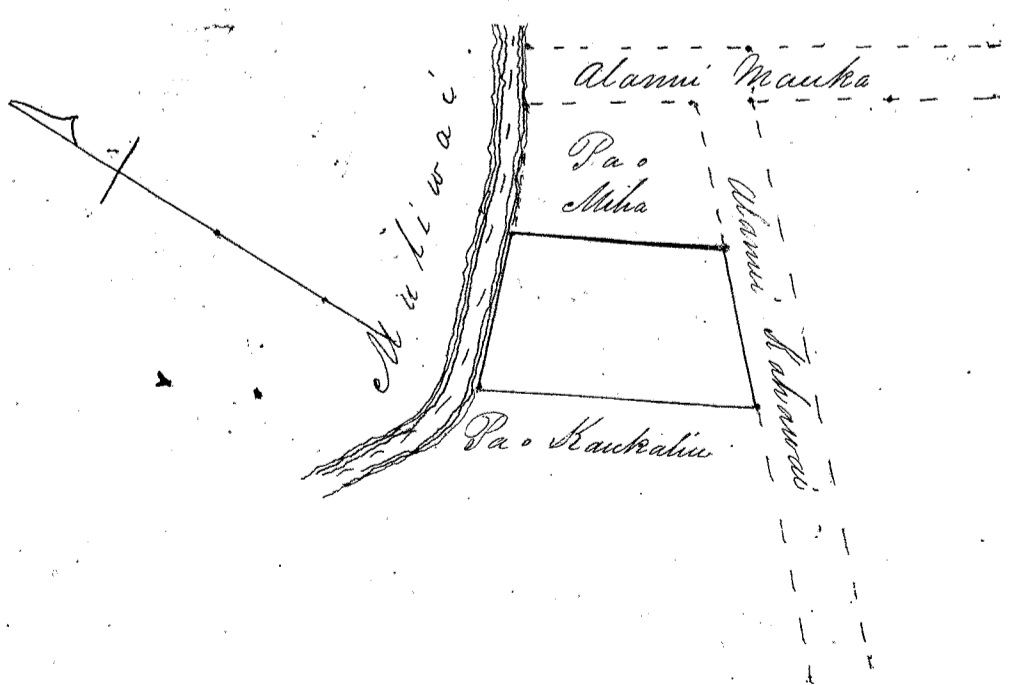
Wm L. Lee

S. M. Hoam Kau
 V. Kaawai
 J. B. Smith

Eia ma palena.
 Anania e D. Kalanikahua

Ke ano o ke ana ana i ka pahale o Kalama ma Kaumakapili i Honolulu Oahu, Maunakahi o ka pa o Mika. Maunakahi hoi o ka pa o Kauekahu, ma ka arao Hema hoi o ke kaawai.

E hoohele ana i ke ana ana ma ke kahi Hihina o ka pa o Kauekahu, e pili ana i ke kahi Kaawai, a me aia la ka arao ma ka 49° Hihina 56 1/2 kapuai, hiki i ke kahi Hema o ka pa o Mika, huli ka 23° 30' Komohana i Kaulahao 11 1/2 kapuai, hiki i ke kahi Komohana o ka pa o Mika, e pili ana i ke kahi papali paakea, huli a holo ma ke kahi pali paakea Hema 73° Komohana 56 1/2 kapuai, hiki ma ke kahi kaau o ka pa o Kauekahu, alaila, huli i kahi i hoohele i ke ana ana Hema 24° Hihina i Kaulahao 31 Kapuai. Eia ka ili i Kaulahao, 14 Anana, 26 Kapuai.



Hele 128 Kabikona

Ua koi mai oia no kona wahi ma Honolulu no ka mea, ua loa ia ia keia wahi mawua o ke kau ana o na Hanawai i ka Makahiki 1822

a ua noho keakea ole ia a hiki i keia manawa.

Oia ka makou e hooko nei no Kabikona he kuleana hoi kona malalo o ke ano Alodio. Ina e uku mai oia i ko ke Aupuni hapa ha ; alaila, ua ku pono ia ia ka palapala sila Alodio.

Pono nae ia ia ke uku no ka hookolokolo a me ka hooholo ana i ka olelo. Penei,

W. L. Lee
C. M. Smith
K. Kaula
G. M. Robertson

	\$	ken.
No ka rumi a me ke pai ana i ka olelo ma ka Nupepa,		
No ke kope ana i ka olelo koina 2 aoao,		
No ka palapala kii,		
No ka hana ana i ka la 1 Okatoba 1847		
No ke kope ana i na olelo a na hoike, 3 awa.		
No ka ana ana i ka la 8 o December 1853		
No ke kope ana,		
No ka hooholo ana i ka olelo, Dekemaba 9. 1853.		

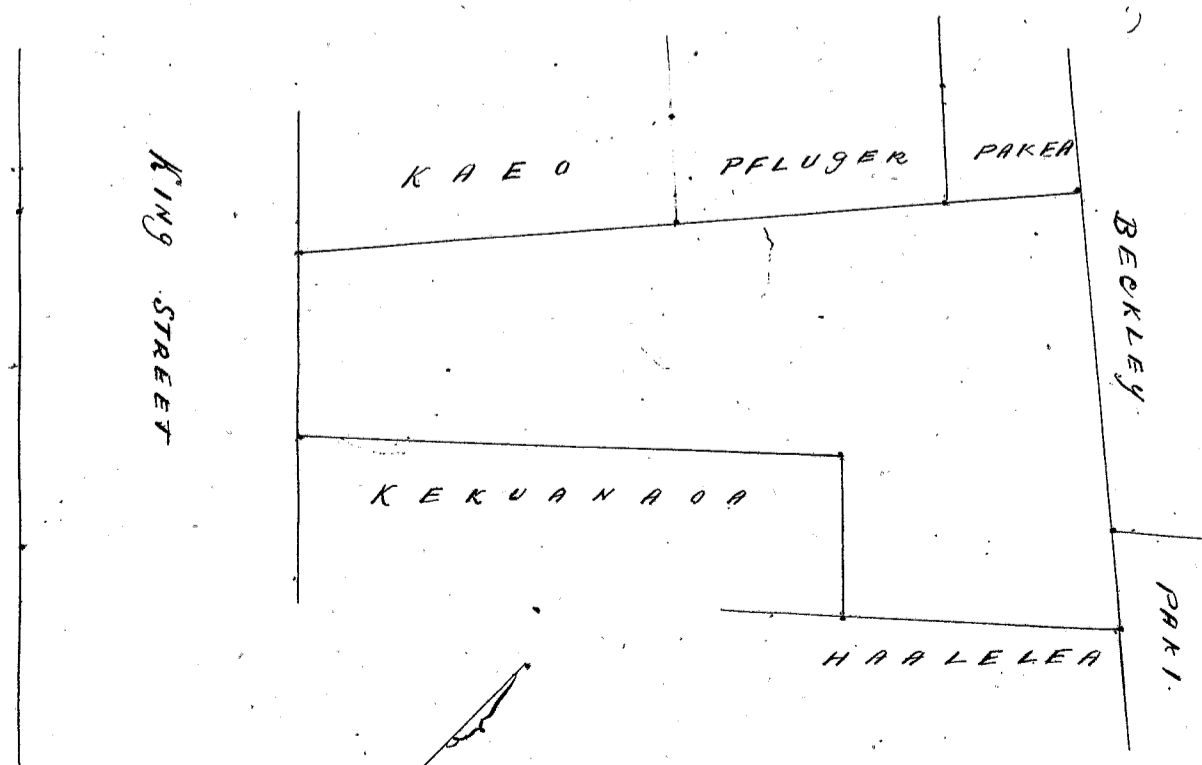
Delivered

Whipawala \$ 8.00

Eia na palena,
Maia v. W. C. Pease.

Notes of Survey of a House lot, ^{Kabikona} situated in the town of Honolulu, made for and on acct of Kabikona.

Commencing upon the Northernly side of King Street, at the South easterly corner of this Lot, running from thence $N 44^\circ 45' E$ 2⁸⁵/₁₀₀ Chains, bounded by land belonging to M. Kikuanawa, thence $S 47^\circ E$ 84¹/₁₀₀ Chains, bounded by said lot of M. Kikuanawa, thence $N 45^\circ 15' E$ 143¹/₁₀₀ Chains, bounded by land belonging to L. Hwalelewa, thence $N 51^\circ 45' W$ 2³¹/₁₀₀ Chains, bounded by land belonging to Paki and Beckley, thence $S 38^\circ 15' W$ 4⁰⁹/₁₀₀ Chains to King Street bounded by land belonging to Pakia and Pfluger, from thence following the Northernly side of King Street to point of commencement comprising an Area of 2 Rods & 21 Perches.



1 kaul. 10000

11/11/51

11/11/51

11/11/51

11/11/51

11/11/51

11/11/51

11/11/51

11/11/51

11/11/51

11/11/51

11/11/51

11/11/51

11/11/51

11/11/51

11/11/51

11/11/51

11/11/51

11/11/51

11/11/51

11/11/51

11/11/51

Hela 129 Kimumaka

Puawainā

Ua koi mai oia no kona mau wahi ma Honolulu no ka
mea, ua loa ia ia keia mau wahi ma ka makaluki 1834

a ua noho keakea ole ia a hiki i keia manawa.

Oia ka makou e hooko nei no Kimumaka he kuleana hoi kona
malalo o ke ano Alodio. Ina e uku mai oia i ko ke Aupuni hapa ; alaila, ua ku
pono ia ia ka palapala sila Alodio.

Pono nae ia ia ke uku no ka hookolokolo a me ka hooholo ana i ka olelo. Penei,

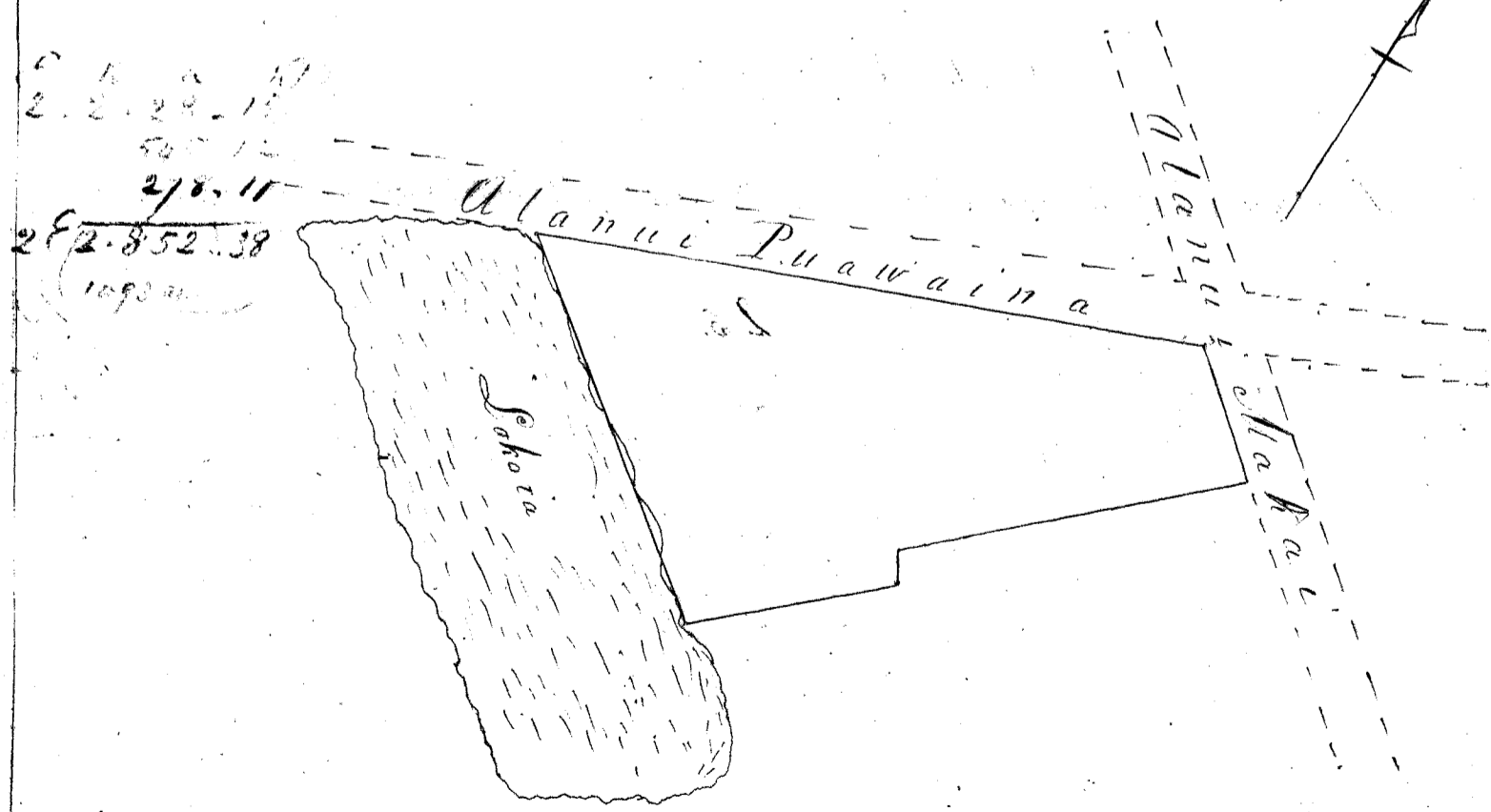
Wm L. Lee
J H Pitts
J M K...
K. Kanawai
J. ...

	\$	Ken.
No ka rumi a me ke pai ana i ka olelo ma ka Nupepa,	1	
No ke kope ana i ka olelo koina 2 aoao,	1	
No ka palapala kii,		50
No ka hana ana i ka la 21 Okatopa 1846	1	
No ke kope ana i na olelo a na hoike, 2 aoao.	1	50
No ka ana ana i ka la	2	50
No ke kope ana,		50
No ka hooholo ana i ka olelo, Aperila 10, 1849.	2	50
		<u>10.50</u>

Eia na palena,

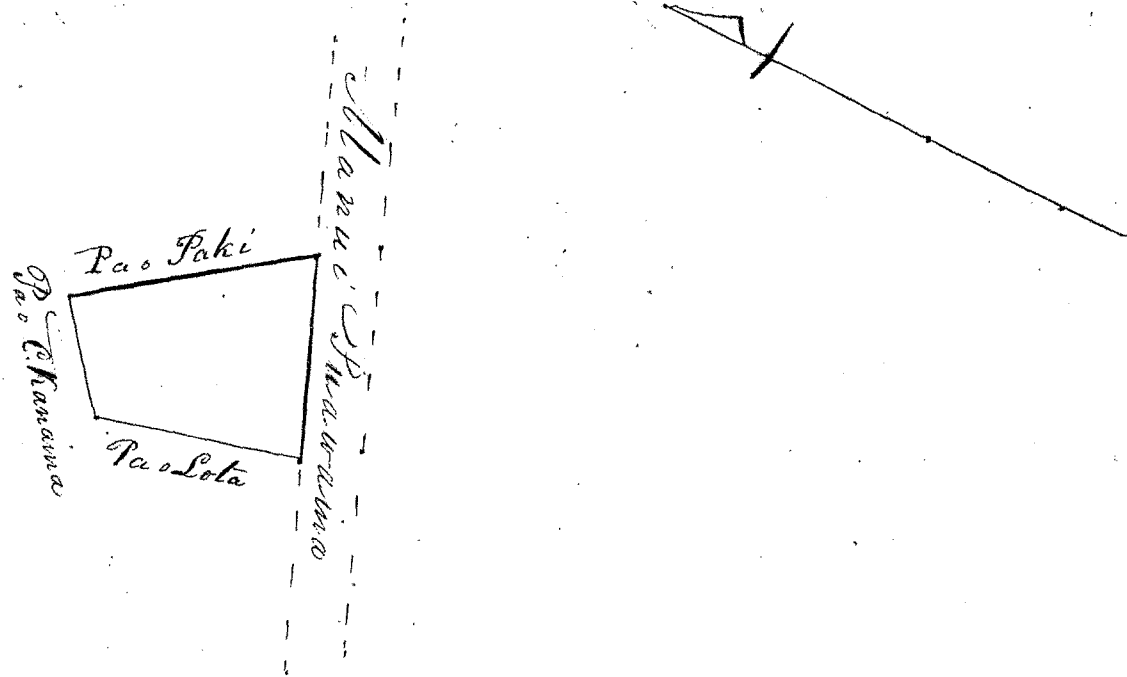
Araia e T. Kalunikaewa

Apana 1. Ke ano o ke ana ana i kekahi Apana pahale Kimumaka ma Honolulu i Oahu. Ma ka aoao mooki o ke Hanui Makai, ma ka aoao Hema hui o ke Hanui Puawaina. E hoomaka ana i ke ana ana ma ka huiina Hema, i hui ai ke Hanui Makai, me ke Hanui Puawaina. Et moe aku ka aoao Hema 18° 10' kimumaka 7' haulaha 42 3/12 kapuai. Hiki ana ka aoao mauka o ka loko ia a H. Kalama, e pili ana i ke Hanui Puawaina, huli a holo ma ka lili mauka e ua loko la Hema 52° kimumaka 4' haulaha 57 3/12 kapuai, hiki i ke kibi kimumaka o ka pa o ke e pili ana i ke loko ia, huli o Hanui 47° kimumaka 2' haulaha 29 kapuai, huli o Hanui 31° kimumaka, a huli ike 20 3/12 kapuai, huli o Hanui 47 1/2' kimumaka 4' haulaha 2 3/12 kapuai, e pili ana ia i ke aoao apana i ka pahale o ke; alaila, huli i kahi i hoomaka i ke ana ana o Hanui 49 1/2' kimumaka 1' haulaha 39 7/12 kapuai. Eia ka ili 2 Eka, 2 haulaha 25' maana 15 kapuai.

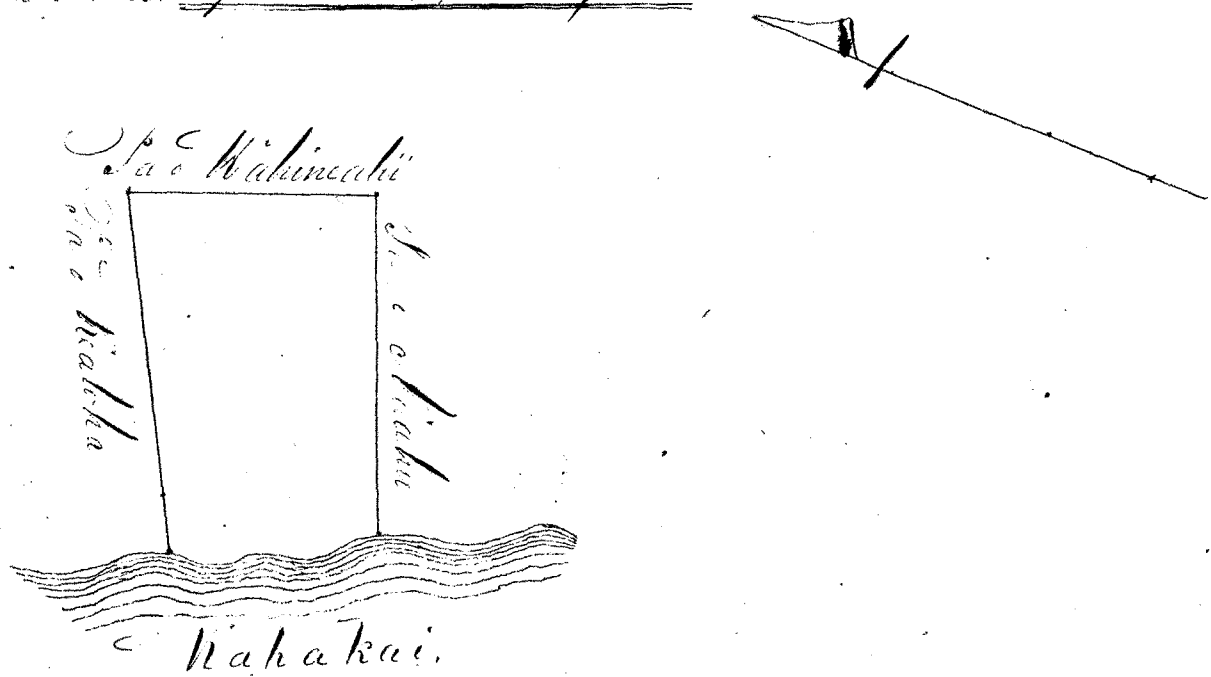


Apana 2. Ke ano o ke ana ana i kekahi Apana pahale Kimumaka ma Honolulu i Oahu, ma ka aoao Hanui o ke Hanui Puawaina, makai hui o ka pa o Pahi, anauka iho hui o ka pa o ke Hanui Puawaina. Et moe aku ka aoao mua Hanui 35° 30' kimumaka 2' haulaha 30 kapuai, hiki i ke kibi kimumaka o ka pa o C. Kanawai, huli huiina 53° kimumaka 3' haulaha 30 kapuai.

hiki i ke kiki e Ahau o ka pa o Lota, huli Hema $14^{\circ}30'$ Hikina 2 Haulaha, $18\frac{1}{2}$ kapuai.
hiki i ke kiki Hikina o ka pa o Lota, alaila; huli i kahi i hoomaka i ke ana ana Ahau.
 $68^{\circ}15'$ Hikina 2 Haulaha $15\frac{10}{12}$ kapuai. Eia ka ili $52\frac{1}{2}$ Ana 12 kapuai.



Ahana 3 Ke kii o ka papale o Kiriinaka ma Honolulu i Oahu, e pili ana i ke ka-
hakai, aia makai iho o ka pa o Waikeala ma Waikiki hoi o ka pa o Healoha, ma
Ewa hoi o ka pa o Ahau. E hoomaka ana i ke ana ana ma ke kiki Hema o ka pa
o Healoha e pili ana i ke kahakai; ita moe afa ka ana ana ma Ahau $61^{\circ}30'$ Hikina 1
Haulaha $60\frac{1}{2}$ kapuai, hiki i ke hoomohana o ka pa o Waikeala, huli Hema $22^{\circ}30'$
Hikina 1 Haulaha, $21\frac{1}{2}$ kapuai, hiki i ke kiki Hema o ka pa o Waikeala, huli Hema
 $67^{\circ}30'$ hoomohana 1 Haulaha $53\frac{1}{2}$ kapuai, hiki i ke kiki hoomohana o ka pa o Ahau, e
pili ana i ke kahakai; alaila, huli i kahi i hoomaka i Ahau 27° hoomohana 1 Haula-
ha $4\frac{3}{4}$ kapuai. Eia ka ili $27\frac{1}{2}$ Ana 11 kapuai.



Pono mai ia ia ke wku mai ma ka hookekeke ana, a me ka hookeke ana i ka olelo Penei

No keia mau Ahana 2, 3.

1050

Helu 5 1/4 Nākahuna

Mauunaloa

Ua koi mai oia no kona wahi ma *Honolulu* no ka
mea, ua loa ia ia keia wahi *mamua o ke kau ana o na Kanawai i ka*
Makahiki 1823

a ua noho keakea ole ia a hiki i keia manawa.

Oia ka makou e hooko nei no *Nakahuna* he kuleana hoi kona
malalo o ke ano Alodio. Ina e uku mai oia i ko ke Aupuni hapa *ha* ; alaila, ua ku
pono ia ia ka palapala sila Alodio.

Pono nae ia ia ke uku no ka hookolokolo a me ka hooholo ana i ka olelo. Penei,

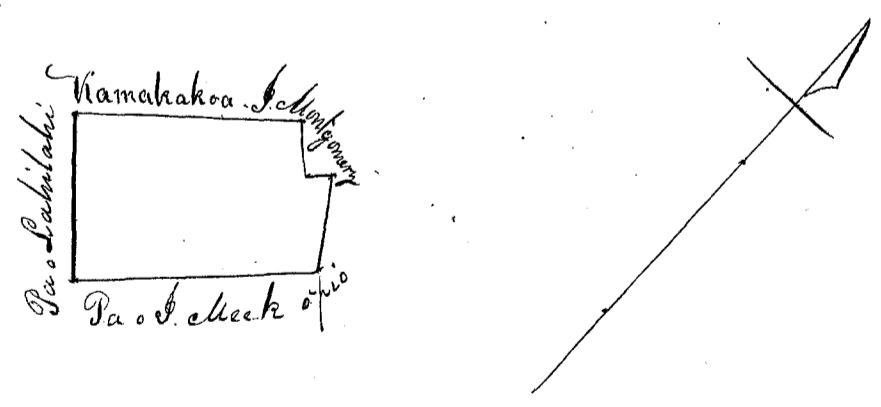
Wm L Lee
J. M. Smith
J. M. Hamakua
W. Kanawai
Joanedi

	#	ken.
No ka rumi a me ke pai ana i ka olelo ma ka Nupepa,	1	
No ke kope ana i ka olelo koina 2 aoao,	1	
No ka palapala kii,		50
No ka hana ana i ka la 15 o <i>Novemaba 1847</i>	1	
No ke kope ana i na olelo a na hoike, <i>2 aoao</i>	1	50
No ka ana ana i ka la <i>Novemaba 17. 1848</i>	2	50
No ke kope ana,		50
No ka hooholo ana i ka olelo, <i>Aprila 16, 1849</i>	2	50
		<u>16.50</u>

Eia na palena,

Anaia & D. Kalaritrahua

Ke ano o ke ana ana i ka pahale o Nākahuna ma Honolulu i Oahu, Penei na palena,
Ang ka *Hikina*, a ma ka *Hema*; ka pa o *John Meek opio*, ma ke *komohana* pa o *Lahilahi*;
Aka pa o *Namakahoa*, a me *Aikake Montgomery*. E hoomaka ana i ke ana ana, ma
ke pili *komohana* pa o *John Meek opio*, ma *Ke pa* aas hoi mauka o ka pa o *Lahilahi*.
E ma ake ka aas ma *Akau 39° 30' Komohana 57 1/2 Kapuai*, e pili ana ia aas i
ka pa o *Lahilahi*, huli *Akau 50° Hikina 1 Kaulaha 13 1/2 Kapuai*, e pili ana ia aas i
ke *Namakahoa* wahi, a me *Aikake Montgomery*, huli *Hema 46° 30' Hikina 19 1/2 Kapuai*,
huli *Akau 40° 30' Hikina 9 Kapuai* e pili aha ia mau aas i ka pa o *Aikake Montgomery*,
huli *Hema 33° Hikina 33 Kapuai*; alaila huli i ka hoi i hoomaka i *Hema 47° Komohana*
1 *Kaulaha 19 1/2 Kapuai*, e pili ana ia mau aas i ka pa o *John Meek opio*. Eia ka
ili, 134 Anana 6 Kapuai.



11. 12


11

11

11

11

0



Ua koi mai oia no kona mau wahi ma Honolulu haumakapili no ka mea, ua loa ia ia keia mau wahi manua loa i ka Makahiki 1819 no kona makemakane mai.

a ua noho keakea ole ia a hiki i keia manawa.

Oia ka makou e hooko nei no D. Katanikahua he kuleana hoi kona malalo o ke ano Alodio. Ina e uku mai oia i ko ke Aupuni hapa ; alaila, ua ku pono ia ia ka palapala sila Alodio.

Pono nae ia ia ke uku no ka hookolokolo a me ka hooholo ana i ka olelo. Penei,

Wm. L. Lee
J. H. Smith
J. M. Kamae
T. Kaunani
Joanedi

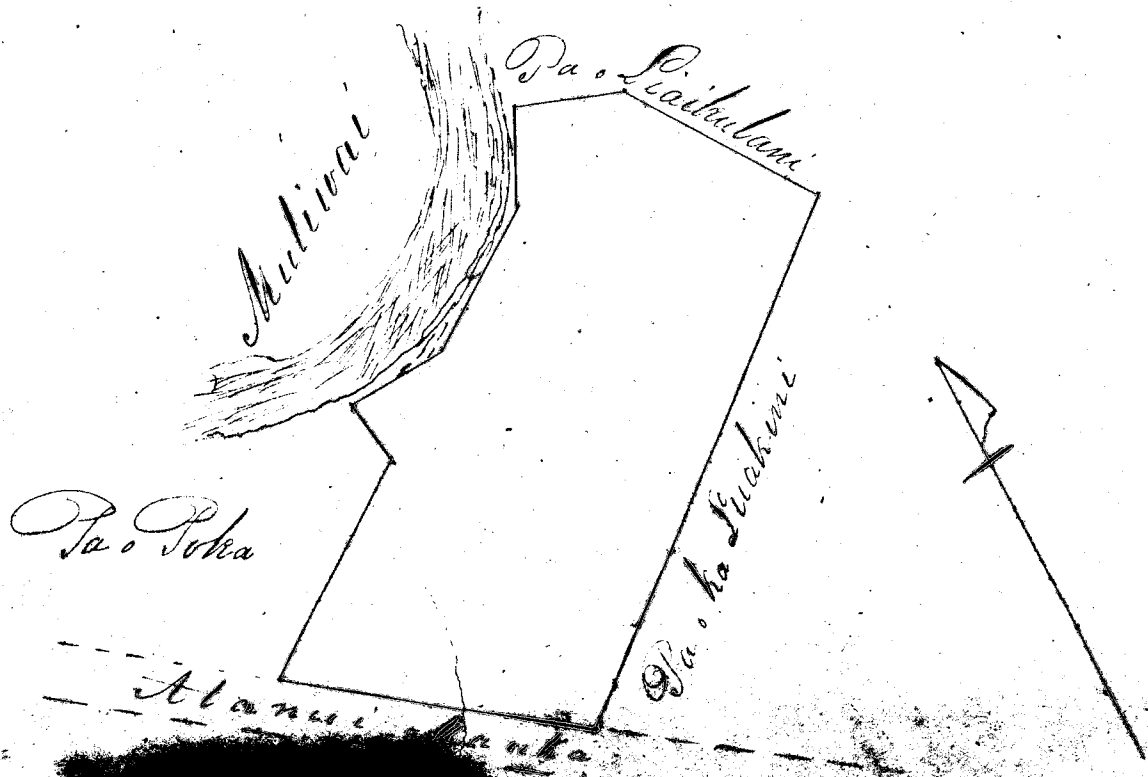
	\$	ken.
No ka rumi a me ke pai ana i ka olelo ma ka Nupepa,	1	
No ke kope ana i ka olelo koina 2 aoao,	1	
No ka palapala kii,		50
No ka hana ana i ka la 24 o Ianuari 1848,	1	
No ke kope ana i na olelo a na hoike, 2 aoao.	1	50
No ka hana ana i ka la 15 Augate 1848	2	50
No ke kope ana,		50
No ka hooholo ana i ka olelo, Aperila 10, 1849.	2	50
		<u>10.50</u>

Eia na palena,

Araia o D. Katanikahua

Apana 1.

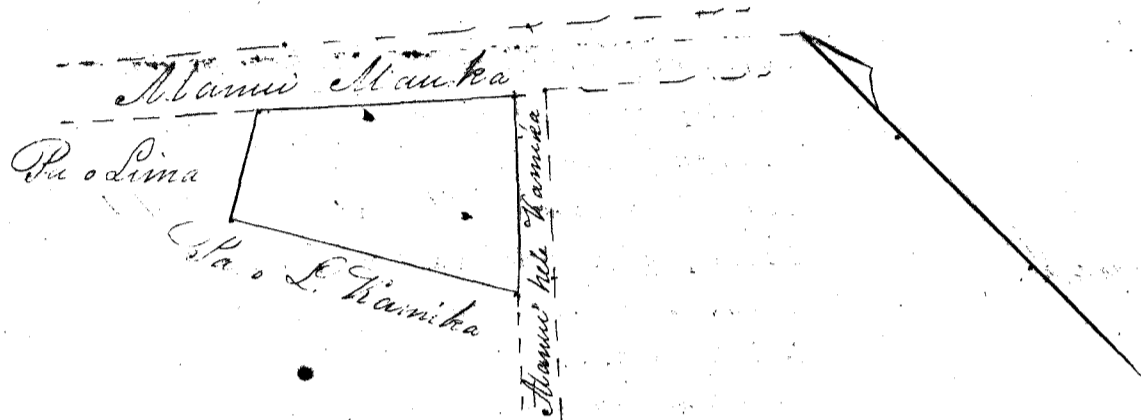
Ke kii o ka pahala o D. Katanikahua ma Honolulu i Cuba. Hoomaka ana i ke ana ana ma ka aoao mauka o ke Alanui mauka, ma ke kahi Komoana hoi o ka pa o ka Luakini a S. Kamika, e hiki mai ka aoao mauka i ka aha 51° Kikina 3 haulaha, 7 kapuai 11 inika, a hiki ma ke kahi o ka pa o ka Luakini, ia ka aoao Komoana o ka pa o ka hula, huli aha 33° Komoana, 1 haulaha 14 kapuai 6 inika, a hiki i kahi Alanui ololi e hiki ai i ka pa waiwai a Alanui, mai ke Alanui mauka mai, ma ke kahi Komoana hoi o ke kahi loko, alaila, huli i ka aha 71° Komoana 38 kapuai 11 inika, a hiki i ka kahi muliwai, ma ke kahi Komoana Komoana no hoi, ua loko ni, alaila, huli Komoana 25° 15' K. 33 kapuai 8 inika, a hiki i ke kahi Kikina aha o ka loko o D. Katanikahua ma, e holo ana kua aoao ma ka kahi muliwai, alaila, huli K. 58° 30' K. 58 kapuai 9 inika, e holo ana kua aoao ma ka kahi muliwai, alaila, huli K. 58° K. 35 kapuai 8 inika, a hiki ma ke kahi pali paa o ka pa o ka kahi aha hoi o ka pa o Peka, alaila, huli K. 5° 30' K. 24 kapuai 5 inika, a hiki ma ke kahi Kikina o ka pa o Peka, alaila, huli K. 55° K. 1 haulaha, 22 kapuai 5 inika, a hiki ma ke kahi mauka o ke Alanui mauka, ma ke kahi Komoana hoi o ka pa o Peka, alaila, huli i kahi i hoomaka i ke ana ana K. 5° 45' K. 1 haulaha 47 kapuai 6 inika. E holo ana kua aoao ma ka kahi mauka, o ke Alanui mauka. Eia ka ili. 640 Araia, 13 Kapuai.



Spana 2. He kii o ka paahae o S. Kalamikaha ma Honolulu i Oahu. Ma ka awa hoi
makai o ke Alanui mauka.

Alanui hoi i kahi o S. Kalamikaha mai ke Alanui mauka aku, ma ke kahi Hihina hoi o ka
pa o S. Kalamikaha. Et holo aku ka awa mua $29^{\circ}45'$ Homohana i Kaulahe, 38 kapuai, 11 mi-
ha, a hiki i ke kahi Kama o ka pa o Lima, e pili ana no i ka pa o S. Kalamikaha, alaila, hu-
li $61^{\circ}30'$ H. 37 kapuai, 7 inaha, a hiki i ke kahi Hihina o ka pa o Lima, alaila, hu-
li $49^{\circ}30'$ H. 1 Kaulahe, 24 kapuai, 5 inaha, a hiki ma ke kahi Hihina o ke pa, ma ka awa hoi ma-
kai o ke Alanui mauka, alaila, hu-
li i kahi i hoomaka i $43^{\circ}45'$ H. 1 Kaulahe,
5 kapuai 3 inaha. Eia ka ili 148 Anana, 22 kapuai.

640 13
788 35



Pono mai ia ia ke ukua mai no ka hoo-kolo-kolo, a me ka hoo-holo ana i ka ole. Penei:

Ka ukua paau o keia pa.



Helu 658 Kekua ✓ *Botela*
Honolulu

Ua koi mai oia no kona wahi ma *Honolulu* no ka
mea, ua loa ia ia keia wahi *Mamua o ke kuu ana o na kanawai i ka Mahe-*
hiki 1839

a ua noho keakea ole ia a hiki i keia manawa.

Oia ka makou e hooko nei no *Kekua* he kuleana hoi kona
malalo o ke ano Alodio. Ina e uku mai oia i ko ke Aupuni hapa *ka*; alaila, ua ku
pono ia ia ka palapala sila Alodio.

Pono nae ia ia ke uku no ka hookolokolo a me ka hooholo ana i ka olelo. Penei,

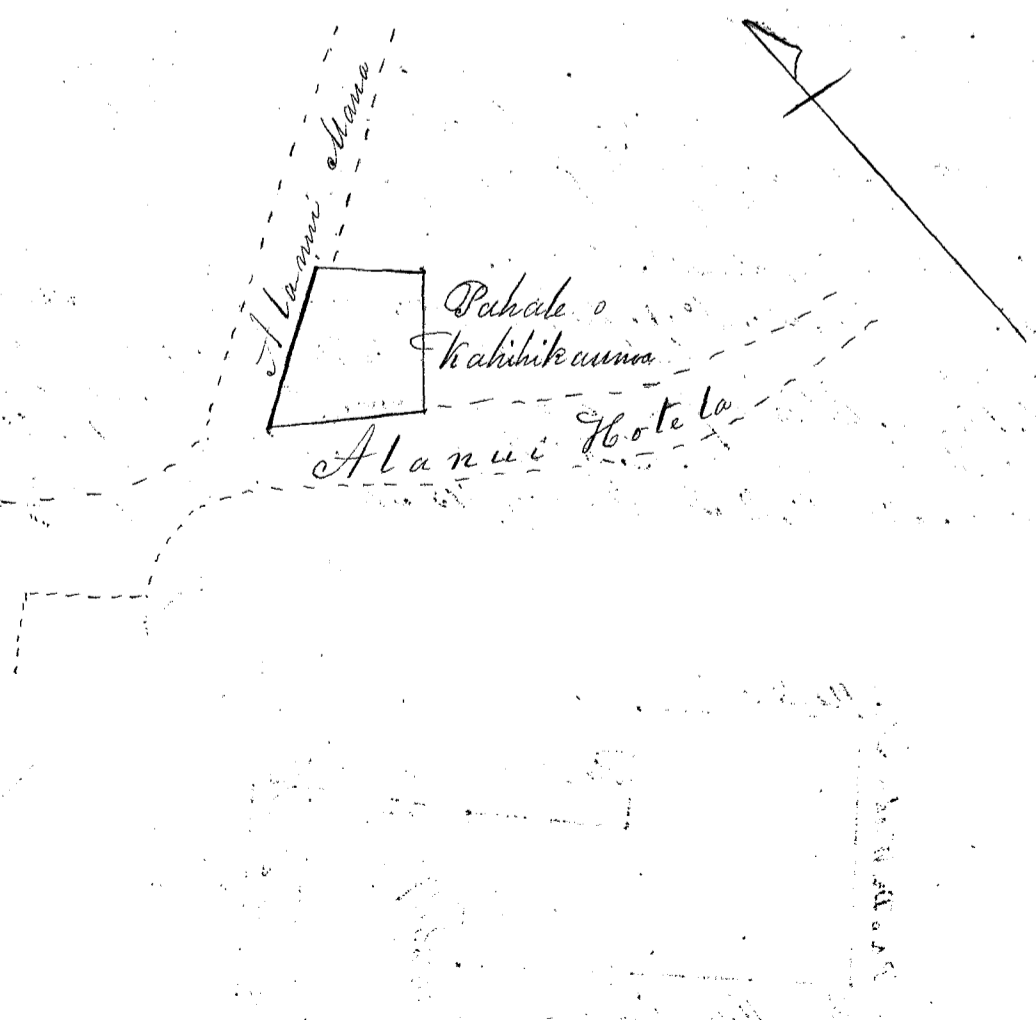
Wm L. Lee
J. H. Smith
J. M. Koomana
S. Kaunani
Joanedi

	\$	ken.
No ka rumi a me ke pai ana i ka olelo ma ka Nupepa,	1	
No ke kope ana i ka olelo koina / aoao,		50
No ka palapala kii,		50
No ka kaha ana i ka la <i>26 Januari 1848</i> ,	1	
No ke kope ana i na olelo a na hoike, <i>2 aoao</i> ,	1	50
No ka ana ana i ka la <i>17 Novemaba 1848</i> ,	2	50
No ke kope ana,		50
No ka hooholo ana i ka olelo, <i>April 10, 1849</i> ,	2	50
		<u>10.00</u>

Eia na palena,

Anaia D. Katarikahua

Ke au o ke ana ana i ka pahale o Kekua ma Honolulu i Oahu. E hoomaka ana
i ke ana ana ma ke kahi Komohana o ka pahale o Kahihikauwa, ma ka aoao hui mauka
o ke Alanui Botela, a holo aku ka aoao mua i ka Akau $57^{\circ}30'$ Komohana $55'$ Kapuai, hiki
i ka huina i hui ai ke Alanui Mana, me ke Alanui Botela, oia hui ka aoao makai o keia
pa, huli Akau 58° Hikina $58\frac{1}{2}$ Kapuai, e pili ana ia aoao i ke Alanui Mana, oia hui ka
aoao ma Ewa, huli Hema 50° Hikina $36\frac{1}{2}$ Kapuai, hiki i ke kahi Akau o ka pa o Kahihikauwa,
ma ka aoao makai o ka pa o ka wahine Beretane; alaila, huli i kahi i hooma-
ka'i Hema 39° Komohana $17\frac{1}{2}$ Kapuai, Eia ka ili by Amara 22 Kapuai.



Hele 64. William Smith Dany.

Ua hoi mai oia no kona pahale ma Honolulu, Moku oia, no ka mea ua loaa heia wahi ia ia no kona Makuakane mai, a ua loaa hoi i kona makuakane no Liholihio mai ke Alii i kona wa e ola ana.

Ke wahi heia ua hoopaapaa mai ia no ke hoi ana mai o Mochonua ma ka awas o Samuela Kamae, aka, i ka napa ana i ka olelo a ma hooke ua akaka no. Ma ka hooke a Nuiamu ke hane hou a I. a opake, ke I. ke hane wahine hilo keia wahi i kana heiki, a malalo aku au o ke heiki e noho ai.

Ma ka hooke a Lemi. Ua loaa heia wahi ia William Dany, a i kona hele ana kaupo oia no kana wahine wahine, a kaouha no hui o I no kana heiki heiki, a ua mau no ka noho pu ana o ka Makuahine, a me ke heiki.

A ke i mai nei o Haalemakule ka hooke ike pono. "No Liholihio mai heia wahi a lilo ia William Dany, ka Makuakane o William Smith Dany, a mana no i kuku-lu i ma hale, a hooponopono i ma mea malama iho, a i ka wa i holo ai o William Dany kaouha oia i heia pu no kana wahine, no ka mea, ua nuku loa ke heiki ia malama, a o mana pu ka i holo, a i hoi hoi ana mai, kaouha mai la oia ia e malama i ke heiki, a ia I kana wahine e malama i ke heiki, a haawi maoli mai no oia no kana heiki ka pu, a o noho na Makuahine malalo ma."

A ke i mai nei o Haneulipo. "Pau no ke heiki heiki i malama ai, a no ka loku ana paha o I ma i ke kaouha o William Dany, nolaila, hui mai laua i ke heiki ma laua e malama. A o ke haneulipo heia haawi ana. I i ka pu ia hoi, no ka huihu i ka haawi ana o kana heiki ia ia i ma onakahi no ka hane hui maloko. ka pu"

A ke i mai nei o Pulehu ka hooke pono o Mochonua. "ke heiki ia no heia na makou, aka, no kona hane ana mai ia, nolaila, haawi au i heia pu ia hoi."

Nolaila ua maopopo i ke onakou noho ana no William Smith Dany ma keia pu e like me ka pono mai ka waha mai o na hooke.

A oia no hoi ka onakou e hooke nei no William Smith Dany, ke kuleona hoi, kona malalo iho o ke Amo Alodis. I ma ukui mai ia i ke ke Aupuni kapahai alaila, kufunua ia ia ka palapala Sila Nui ano Alodis.

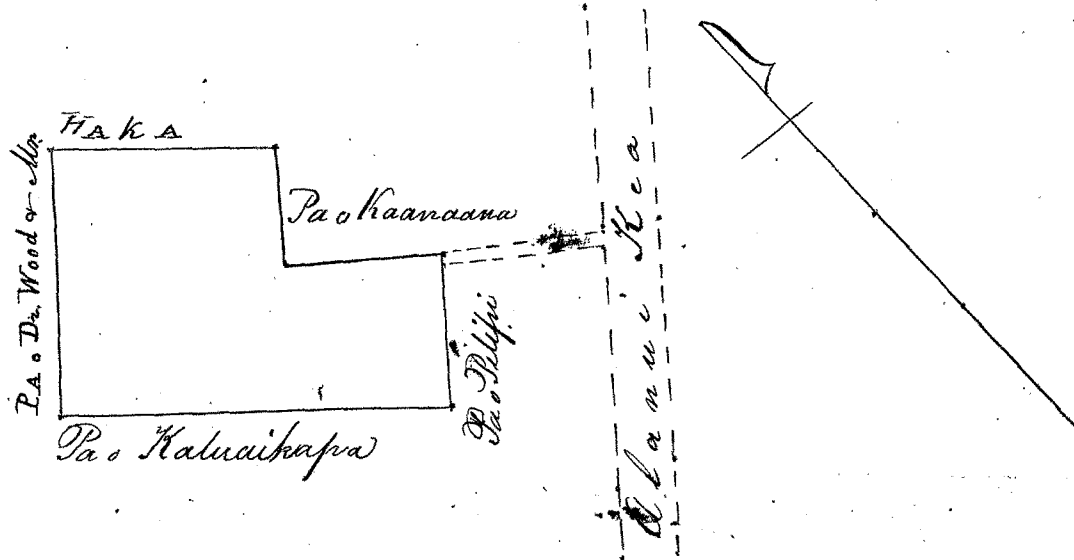
Pono ma ia ia ke ukui no ka hookehoke, a me ka hookehoke ana i ka olelo.

		Pene
		\$ Ken.
Wm L. Lee	No ka rumi, a me ke puai ana i ka olelo ma ka Nupepa.	1
	No ke kope ana i ka olelo huiwa 2 awas	1
D. H. Smith	No ka palapala hui	50
Jocune Si	No ka hane ana i ka la 1. o Dekemaba 1847. a Feb. 25. 1848.	2
S. M. Kamakau	No ke kope ana i ka olelo a ma hooke 4 awas	3
	No ke ana ana i ka ana i ka la	2 50
	No ke kope ana	50
	No ka hookehoke ana i ka olelo. Januari 1. 1850	2 50
		<u>13.00</u>

Anaia e D. Kabanikuhua.

Ke ana o ka pahale o William D. Smith ma Honolulu i Oahu, Mauka iho o ka pu o Kaluaikapa. Maopopo aku o ka pu o Kaanaana. E hoomaka ana i ka ana ma ke kahi Komohana i heia pu, i fili ana i ka pu o Dr. Wood, o Kaluaikapa.

A me aku ka awas ma ka H. 48° N. 2 kaulahao, 8 1/2 kape. hiki i ka pu o Pilipi Hoole, hiki hiki ma ka pu o Kaluaikapa, alaila, A. 39° 30' N. 53 1/2 kape. o ka pu o Pilipi Hoole ke fili ana ma ia awas, hiki i kahi Kamui olelo, alaila, A. 52° N. 53 1/2 kape. hiki i ke kahi H. o ka pu o Kaanaana, oia ka ke fili ana ma ka awas o keia pu, alaila, A. 38° N. 40 1/2 kape. pu no o Kaanaana ke fili ana ma ia awas, alaila, A. 43° N. 1 kaul. 26 1/2 kape, o ka pu o Mr. Hoaka hoole ke fili ana ma ia awas, alaila, hiki i kahi i hoomaka i ke ana ana. H. 42° N. 1 kaul. 26 1/2 kape, o ka pu o Mr. Hoaka & Dr. Wood ke fili ana ma ia awas. Ka ili, 2 Kaulahao, 115 Anaana, 13 kape, hui.



Ua koi mai oia no kona Mau wahi ma Honolulu Aina no ka mea, ua loa ia ia keia Mauwahi mamua o ke kan ana o na Kanawai, i ka wa o Peki o noko Kiana ana no Oahu i ka M.H. 1828.

a ua noho keakea ole ia a hiki i keia manawa.

Oia ka makou e hooko nei no Kaiapa Hawaii he kuleana hoi kona malalo o ke ano Alodio. Ina e uku mai oia i ko ke Aupuni hapa ; alaila, ua ku pono ia ia ka palapala sila Alodio.

Pono nae ia ia ke uku no ka hookolokolo a me ka hooholo ana i ka olelo. Penei,

W. L. Lee
J. S. M. Smith
G. M. Robertson

	\$	Ken.
No ka rumi a me ke pai ana i ka olelo ma ka Nupepa,	1	
No ke kope ana i ka olelo koina / aoao,		50
No ka palapala kii,		50
No ka hana ana i ka la 19 Januari 1828	1	
No ke kope ana i na olelo a na hoike, 2 aoao		50
No ka ana ana i ka la 20, Sepatemaba 1850. 2 Aina	2	50
No ke kope ana,		50
No ka hooholo ana i ka olelo,	2	50
		<u>10.00</u>

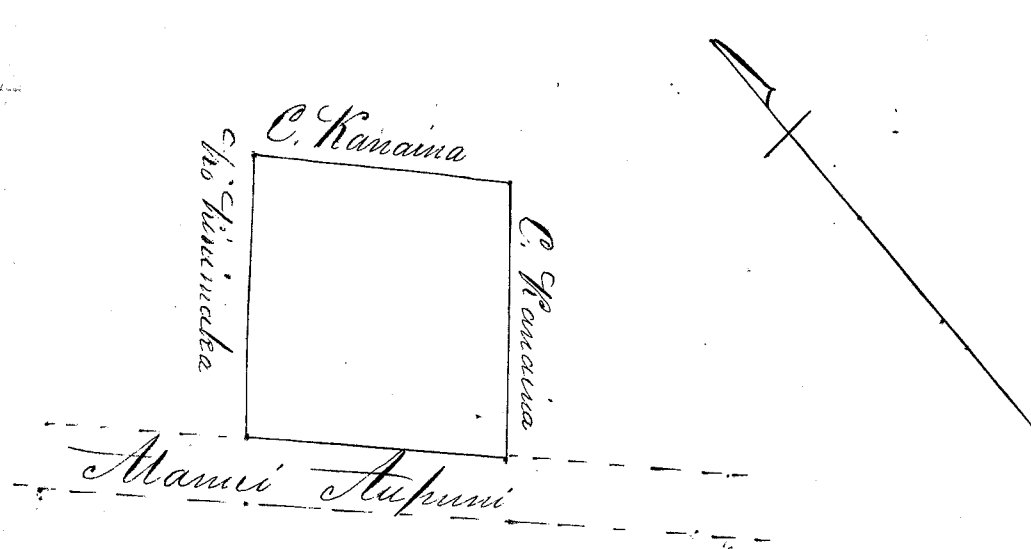
delivered

Eia na palena,

Aina e D. Kalamikahua

Ua hewa keia ana ana.

Ahana 1. Ke kii o ka pahale o Kaiapa Hawaii ma Honolulu Aina, Ma ka aoao hoi ma Ewa o ke Manaii Muanu, Ma ka iho o ke kahi Manaii Aupuni e hiki ai ma Ewa o ke Manaii Muanu aku. E hoomaka ana i ke ana ma ke kahi Hema o ke Hinimaka wahi, ma ka lili hoi ma ka o ke kahi Alanui Aupuni, a me aku ka aoao ma i ka Akau 40° Hikina i Kaulahao, 58 Kapuai, e pili ana ia aoao i ke Hinimaka wahi, huli Hema 46° Hikina i Kaulahao 48 1/2 Kapuai, alaila, huli Hema 40° Komohana i Kaulahao 62 1/2 Kapuai e pili ana ia mau aoao i ke C. Kanaia wahi, alaila huli ae a holo aku i kahi i hoomaka i Akau 46° 30' Komohana i Kaulahao, 51 1/2 Kapuai, e pili ana ia aoao i ke Alanui Aupuni. Ma iho o Kaulahao, 7 Anana, 6 Kapuai.



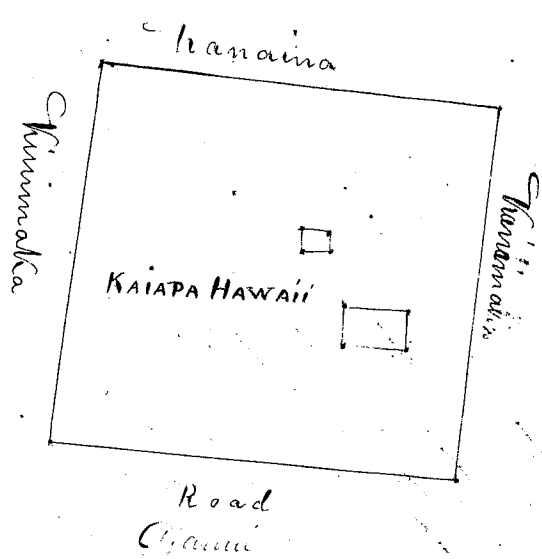
E mana i ke ana hoi ma ke la aoao

Awaia & P.W. Meyer.

Apana II. Aina o Kaiapa Hawaii ma Nuanuu, Oahu.

E hoomaka ma ke kahi o Hea mauka, keia ma ke Alanui Nuu e pili ana me
Kinimaka, a e holo ana Nema 46° Ni. 2 kaul. 74 kap. ma ke Alanui hou, Alaila Hea
41° Ni. 2 kaul. 93 1/2 kapuai, ma ke Hanaina aia, alaila He. 47° Kom. 2 kaulahau 71 kap. ma
ke Hanaina, alaila He. 41° Kom. 2 kaul. 84 kap. ma ke Kinimaka a hiki i ke Alanui i
kahi i hoomaka i.

Ma ia Apana 3 Roda 5 7/10 Roda.



Apana I.

Ke hooiaio nei makou i ka palapala hoolimalima maia i pancia ma ka la 10,
Okeatoba 1839, no wa makahiki ke hanalima mai ka ba aku o ka hoomaka ana, a eha dala ma ka
makahiki hooiaio.

Ma ka uira o W. Kekaulohi,
Kam Chamcha III,
Kaiapa Hawaii.

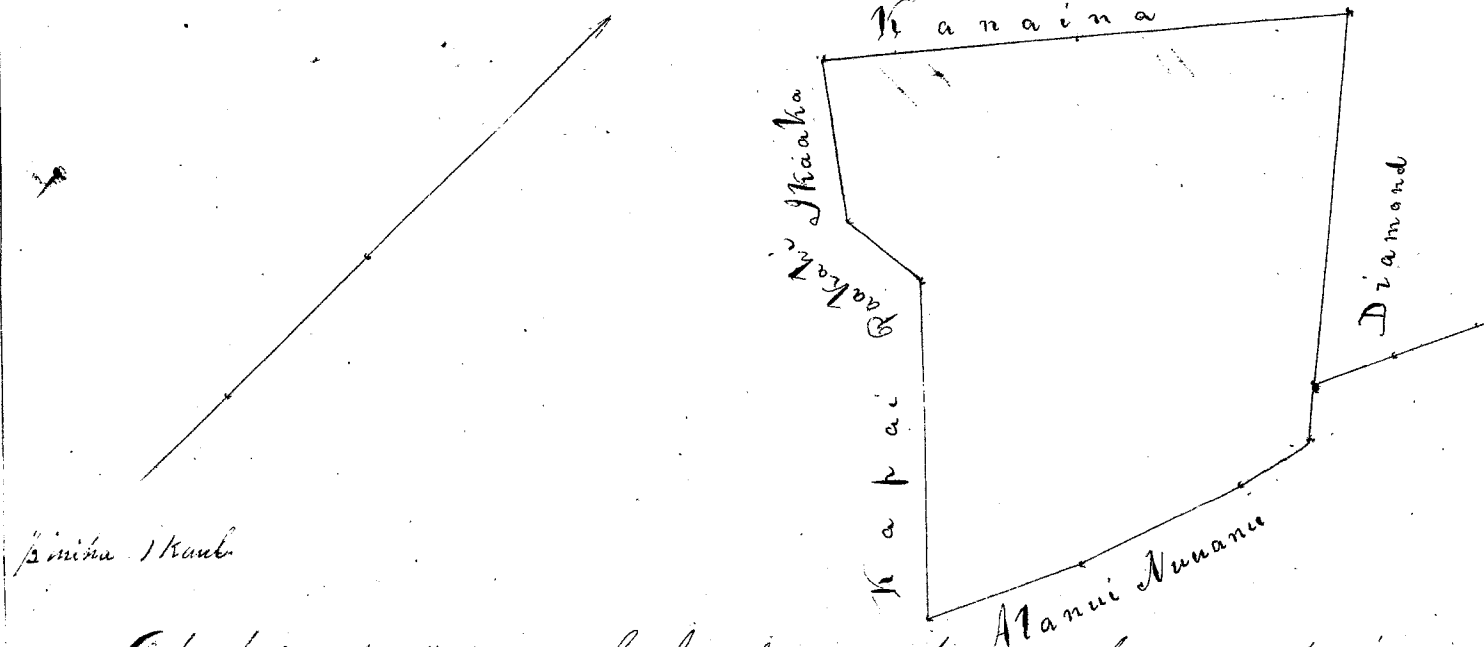
Ho na palena, aia ma ke ana o P.W. Meyer.

E hoomaka ma ke kahi Nema mauka, keia ma ke Alanui Nuanuu, pili ana me Kapai, a e holo He. 46° Kom.
3 kaul. 58 kap. ma ke Kapai, alaila Nema 80° Kom. 1 kaul. ma ke Paakahi, alaila He. 53° Kom. 1 kaul. 71 kap. ma
ke Heaaka, alaila He. 41° Ni. 5 kaul. 61 kap. ma ke Hanaina; alaila He. 39° Ni. 4 kaul. 52 kap. ma ke Diamond,
alaila Nema 9° Kom. 90 kap. ma ke Alanui Nuanuu, alaila He. 19° Kom. 1 kaul. 90 kap. ma ke Alanui Nuanuu,
alaila He. 23° Kom. 1 kaul. 50 kap. ma ke Alanui Nuanuu, alaila He. 21° Kom. 28 kap. ma ke Alanui a hiki
i kahi i hoomaka i.

Ma ia Apana 2 Eka, 66 Roda.

2 3 5 7/10
2 4 31 7/10

Hanaina



Ke hooiaio nei makou i ka palapala hoolimalima i haina maluna ae ou, aia ma ia ma ka Butte alua, aas
ke hiki

Ua koi mai oia no kona mau wahi ma Anahulu i Kauai a ma Honolulu i Oahu no ka mea, ua loa ia ia keia mau wahi ma Anahulu i Kauai no kona makuakane mamua o ke kau ana o na kanawai i ka Makahiki 1836, a ma Honolulu i Oahu no kona kupaikane, mamua o ke kau ana o na kanawai i ka makahiki 1832

a ua noho keakea ole ia a hiki i keia manawa.

Oia ka makou e hooko nei no Waehu he kuleana hoi kona malalo o ke ano Alodio. Ina e uku mai oia i ko ke ^{mau} Aupuni hapa holo; alaila, ua ku pono ia ia ka palapala sila Alodio.

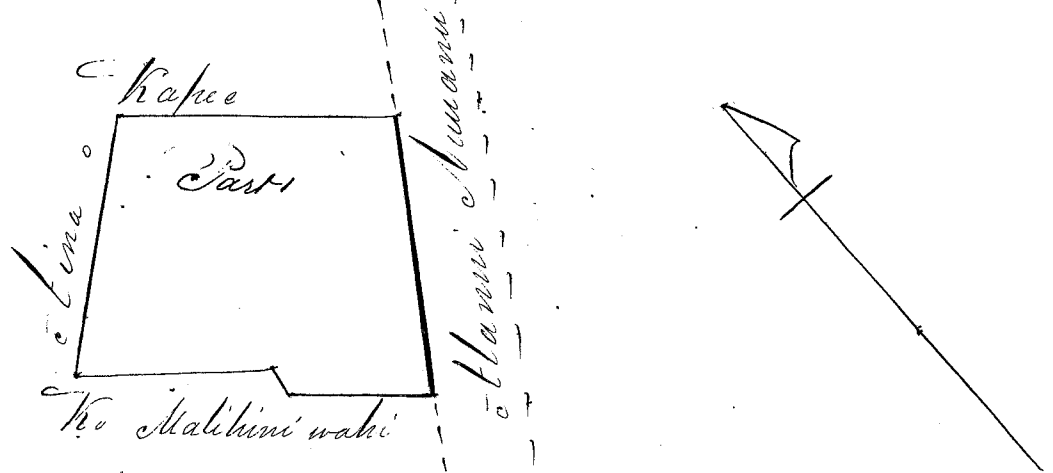
Pono nae ia ia ke uku no ka hookolokolo a me ka hooholo ana i ka olelo. Penei,

*Wm L. Lee
J. M. Smith
S. M. Kamakau
T. Kaunani
I. Kaunani*


No ka rumi a me ke pai ana i ka olelo ma ka Nupepa,	1	Ken.
No ke kope ana i ka olelo koina 3 aoao,	1	50
No ka palapala kii,	50	
No ka hana ana i ka la 13 Januari 1848	1	
No ke kope ana i na olelo a na hoike, 3 aoao	2	25
No ka ana ana i ka la 13 Novemaba 1848	5	
No ke kope ana,	1	
No ka hooholo ana i ka olelo, <u>Julai 4, 1850</u>	2	50
	16	75

Eia na palena,

Apana 1. Anaia i T. Kalamakaha
 Ke kii o ka pahala i Waehu ma ka adalalo i Honolulu. E hoomaka ana i ke ana ana ma ke kii i Heikina e haue o ka pahala i Maliliini, ma ka aa i Heau huli e haue i Heikina a holo i ki 11 1/2 ka puai, huli e haue i 51° hoomohana i Kaulahau 2 1/2 ka puai e pili ana i ke aa i ke Maliliini wahi, huli hoi i ke kii i Heana o ka lo i kaape, huli e haue i Heikina i Kaulahau 27 1/2 ka puai hiki i ke kii i hoomohana o ke kii i Heana kaape, ma ka aa i Heana i ke kii i Heana, huli Heana i 48° Heikina i Kaulahau 31 1/2 ka puai, hiki ma ke kii i Heana o ke aa i Heana; alaila huli i Heana i hoomaka i Heana 33° hoomohana i Kaulahau 32 1/2 ka puai. Eia ka ili 296 e ana, 3 ka puai.



Apana 2.
 Ke kii o ka Ahia i Waehu ma ka adalalo i Honolulu. E hoomaka ana i ke ana ana ma ke kii i hoomohana o ke aa i Heana hoi i ke kii i na lo i Heana. E hoomaka ana i ke aa i Heana 36° Heikina i Kaulahau 27 1/2 ka puai, hiki i ke aa i Heana o ke aa i Heana, huli Heana i 57° 30' Heikina i Kaulahau 27 1/2 ka puai, hiki i ke aa i Heana o ke aa i Heana, huli Heana i 35° 30' hoomohana i Kaulahau 27 1/2 ka puai, hiki i ke aa i Heana o ke aa i Heana, huli Heana e pili ana ma i ke aa i Heana; alaila huli i Heana i hoomaka i Heana 52° 30' hoomohana i Kaulahau 63 1/2 ka puai. Eia ka ili 335 e ana, 2 ka puai.



296. 317
 335. 2
 631. 5

See Hoapee Page 355.

Notes of Survey of N^o 669 B. Part 1 Waaka and N^o 2713 Hoapee -
2 lots included in one Survey - in Kaalaa lalo - Honolulu aino.

Area $\frac{65}{100}$ Acres or 105 Perches or $781\frac{1}{2}$ Square fathoms.
Commencing at a point in the Nuuanu Road and running

N. $52^{\circ}\frac{1}{2}$ W. 2 Ch. 3 $\frac{1}{2}$ along Kaumupu's land; then N. 46° E.

12 $\frac{1}{2}$ & N. 45° W. $21\frac{1}{2}$ $\frac{1}{2}$ along the same land; then S. 45° W.

1 Ch. 22 $\frac{1}{2}$ along the land of Heitauca; then $11\frac{1}{2}$ $\frac{1}{2}$ along the

same land; then N. 30° W. 48 $\frac{1}{2}$ along the same land;

then S. $50^{\circ}\frac{1}{2}$ W. 1 Ch. 1 $\frac{1}{2}$ partly along a water course; then

S. 48° E. 1 Ch. 75 $\frac{1}{2}$ along the land of Maahini; then

S. 50° E. 81 $\frac{1}{2}$ S. $22^{\circ}\frac{1}{2}$ E. 36 $\frac{1}{2}$ and S. $51^{\circ}\frac{1}{2}$ E. 71 $\frac{1}{2}$

to the Nuuanu Road; then 2 Ch. 26 $\frac{1}{2}$ along the

Nuuanu road to point of Commencement.

A. F. Turner

Civil Engineer & Surveyor

10 July 1850

Ua koi mai oia no kona wahi ma Honolulu no ka mea, ua loa ia ia keia wahi mamua o ke kaula ana o na kanawai i ka Makaliki 1836

a ua noho keakea ole ia a hiki i keia manawa.

Oia ka makou e hooko nei no N. Pakohana he kuleana hoi kona malalo o ke ano Alodio. Ina e uku mai oia i ko ke Aupuni hapa ha ; alaila, ua ku pono ia ia ka palapala sila Alodio.

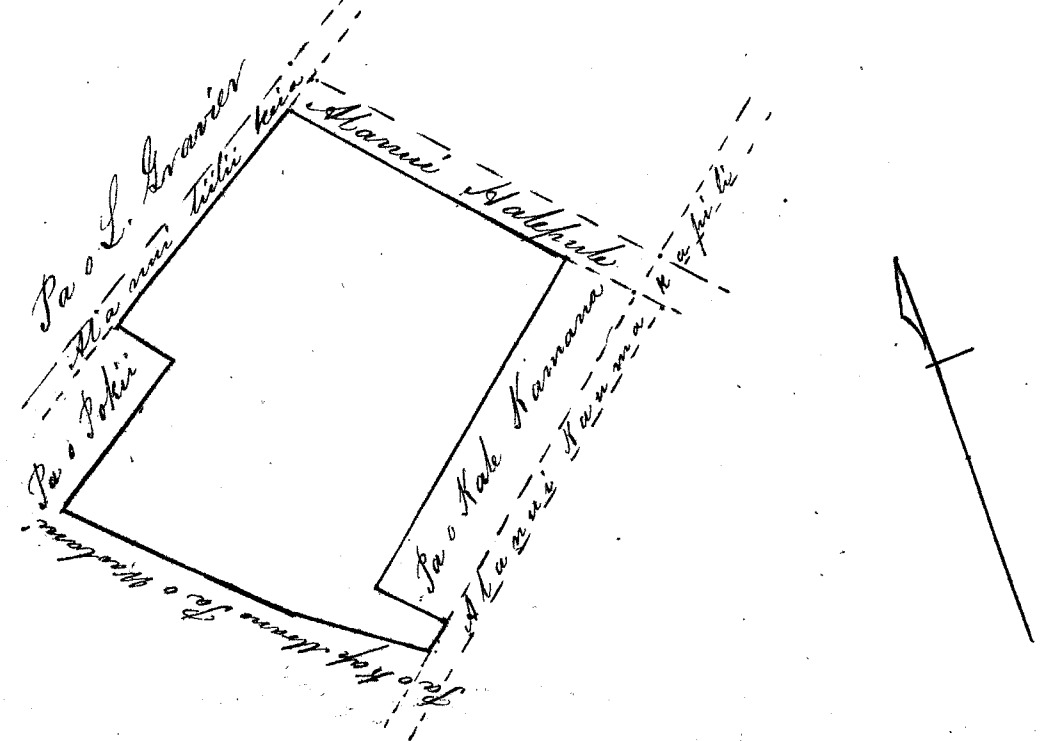
Pono nae ia ia ke uku no ka hookolokolo a me ka hooholo ana i ka olelo. Penei,

<i>W. L. Lee</i>	No ka rumi a me ke pai ana i ka olelo ma ka Nupepa,	\$ 1	ken.
<i>S. M. Kamakau</i>	No ke kope ana i ka olelo koina / aoao,	50	
<i>L. Kaunwai</i>	No ka palapala kii,	50	
<i>J. H. Smith</i>	No ka hana ana i ka la 26. Iannari 1848	1	
	No ke kope ana i na olelo a na hoike, 2000	1 50	
	No ka ana ana i ka la 16. o Februari 1850	2 50	
	No ke kope ana,	50	
	No ka hooholo ana i ka olelo, 10 Aperila 1849,	2 50	
		<u>10.00</u>	

Eia na palena,

Anaia e John William Makalena

Pahale o Kaula Pakohana ma Honolulu Mookupuni Oahu, E hoomaka ana i ke ana ana ma ke kiki Nihina Akau ma kahi hoi e piliana me ka pa o Kale Kamana, a me ke Alanui Halepule, o keia pa, U. holo ka oaoao ma ka pa o Alanui liliu mawaena o keia pa a me ka pa o S. Gravies, huli a holo i ka Nema 62° Komohana 1 1/100 Kaulahas, e pili ana i ke Alanui Halepule a hiki i ka o Pokii, a e holo ana i ka Nema 31° Nihina 3/100 Kaulahas, a e holo ana i ka Nema 60° 30' Komohana 1 1/100 Kaulahas e pili ana keia mau oaoao me ka pa o Pokii a hiki i waenakonu o ka hakaala o ka hale o Koke, Alaila huli a holo i ka Nema 42° Nihina 1 3/100 Kaulahas e oki ana mawaenakonu o ka Hale o Koke e pili ana me ka Pa o Maolani a hiki i ka pa o Kapena Moana, a e holo ana i ka Nema 49° Nihina 76/100 Kaulahas, hiki i ke Alanui Kaunakapili huli a holo i ka Akau 25° 30' Nihina 15/100 Kaulahas, a hiki i ke kiki o ka Hale o Kale Kamana e pili ana me ke Alanui Kaunakapili, huli a holo i ka Akau 39° 30' Komohana 4 4/100 Kaulahas, hiki i ka pa ana mai o ka Hale o Kale Kamana, Alaila huli a holo i ka Akau 53° 30' Nihina 2 1/100 Kaulahas, e oki ana mawaena o ka Hale waiho ukana o Kale Kamana a hiki i kahi i hoomaka ai, Eia hoi ka nui o ka ili o keia Pahale 504 Anana 2/100 Kapuai Kuea,



Heli 1175 Tahohana

Malina Sabunia

Ua hoi mai ia no kona wahi ma Kapahumanamana i Tahaima, Moani, no ka mea, ua loa ia ia heia wahi ma Keketahupuu kana hane mai i ka M. H. 1838, a ua loa hoi ia Keketahupuu no Tufuka mai i ka M. H. 1837, a ua noho oluolu ia malalya a hiki i ka imaka ana o Tufuka, heakea mai kana (no hana ia Tahohana), aka, i ka muna ana i ka olelo a ma hiki, ua maofofa ua noho ma Tahohana me kona fua malalya mamua aku o ke ken ana o ora Kanawai o ka M. H. 1839, a he manao mai ma ka lako ma hiki i heia manawa.

Oia ka makou e hoohe nei no Tahohana, he huleana hoi kona amalalo o ke ano Alodio. Ima e uku mai o ia i ke ke Anunui hapaaha, alaia, ua hoohe ia ia ka palapala sifu Alodio.

- Pona maia ia ia ke uku ma ka hooheoleole a me ka hooheoleole ana i ka olelo. Poni,
- No ka tumi a me ke hui ana i ka olelo ma ka Kufepu
- No ke kope ana i ka olelo koina 1 Awa
- No ka palapala kii
- No ka hana ana i ka la 9, Augate 1848.
- No ke kope ana i ka olelo a me hiki 1 Awa
- No ka maia ana i ka la
- No ke kope ana
- No ka hooheoleole ana i ka olelo i ka la 25, Imae 1851.

	\$ ken.
1	50
50	50
1	75
50	50
2	50
\$	6.75

Supposed to be
(Included in last award)
in signature


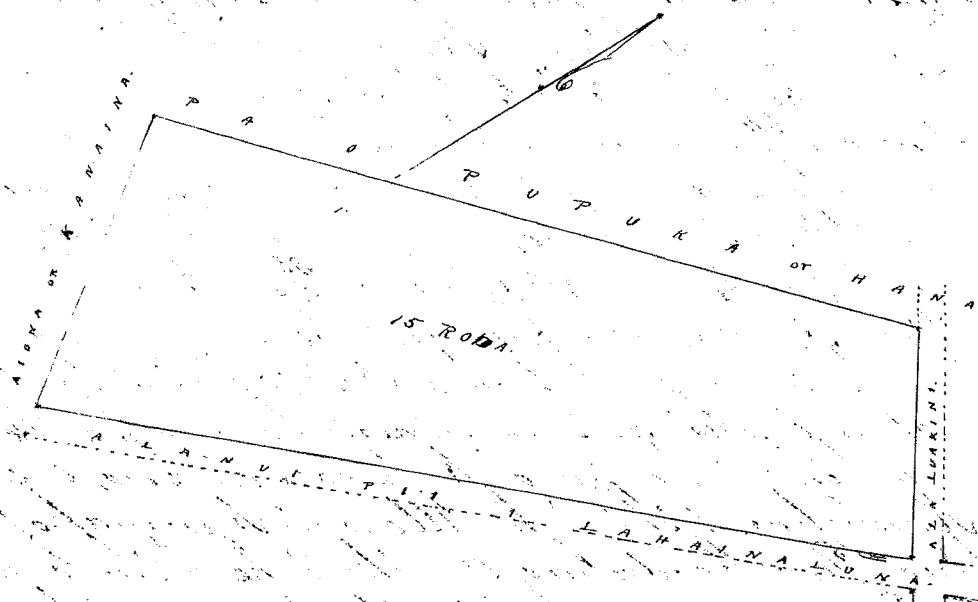
Paid for Surveying \$1.50. W.P.A.

Eia ma palena,

Aiwa o W.P. Alexander

Ua Pahale Nuleana o Malua-Tahohana (Heli 1175) e wahi ana ma Kapahumanamana i Tahaima, Moani. E hoomaka ana ma ke kii (Oma Komohana, a e holo ana Maui 35 1/2 Komohana o 65 Kaulahas ma e fiki ana ma ka pahale o Kanaina, A. 46 1/4 Ovi. 1.67 Kaulahas e fiki ana ma ka pahale o Tufuka Maui. 90. 57 Ovi. 0.48 Kaulahas e fiki ana ma ka Alunui Luahina. Ovi. 4.03. Ke. 1.38 Kaulahas e fiki ana ma ka Maui fii i Tahaima. Heia ihi. Uku malama Roda.

2 1/2 Kaulahas = 1 Incha.



Ua koi mai oia no kona wahi ma Honolulu Oahu no ka mea, ua loa ia ia keia wahi no kai mai, a ua loa hoi i ka mea mona mai ke Paakua, manna o ke kau ana o na Kanawai i ka makahiki 1818, a ua haawi pono ia mai e ka poe mona ia wahi, ia ia nei -

a ua noho keakea ole ia a hiki i keia manawa.

Oia ka makou e hooko nei no Paakua he kuleana hoi kona malalo o ke ano Alodio. Ina e uku mai oia i ko ke Aupuni hapa ha ; alaila, ua ku pono ia ia ka palapala sila Alodio.

Pono nae ia ia ke uku no ka hookolokolo a me ka hooholo ana i ka olelo. Penei,

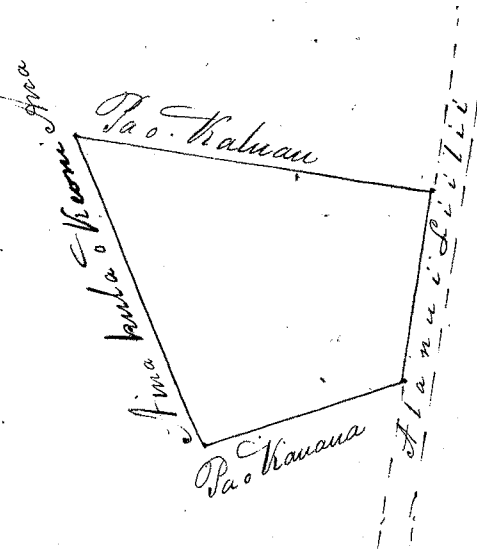
Wm L Lee
J. M. Smith
J. M. Smith
W. Kawaia
Kawaia

	\$	Ken.
No ka rumi a me ke pai ana i ka olelo ma ka Nupepa,	1	
No ke kope ana i ka olelo koina / aoao,		50
No ka palapala kii,		50
No ka hana ana i ka la 26 Januari 1848	1	
No ke kope ana i ka olelo a na hoike, 2 aoao.	1	50
No ka ana ana i ka la 31 Oct. 1848	2	50
No ke kope ana,		50
No ka hooholo ana i ka olelo, Aperila 10, 1849	2	50
		<hr/>
		10. 00

Eia na palena,

Anaia e J. Kalarikatua

Ke kii i ka pahale Paakua ma Kawaia i Honolulu Moku o Oahu. E hoomaka ana i ke ana ana ma ke kii kii Komohana o ka pa o Kahuana, ma ka aoao hoi ma Waikiki o ka aina kula o Keoni Ana. A moe aku ka aoao ma Keoni Ana 42° 30' Komohana 1 Kaulahao 50 1/2 kapuai, hiki i ka aoao ma Keoni Ana o ka pa o Kahuana, huli Keoni Ana 42° 15' Keikina 1 Kaulahao, 8 1/2 kapuai, hiki i ka aoao ma Keoni Ana o kekahi wahi alanui ma Keoni Ana, huli Keoni Ana 72° 30' Keikina, 1 Kaulahao 2 1/2 kapuai, hiki i ka aoao ma Keoni Ana o ka pa o Kahuana; alaila, huli i keahi i hoo-maka i Keoni Ana 29° 15' Komohana, 1 Kaulahao 60 1/2 kapuai. Eia ka idi 259 Ana, 12 Kapuai.



Ua koi mai oia no kona mau wahi ma Honolulu, a ma Waikiki no ka mea, ua loa ia ia keia mau wahi Helu 677 a 680 mamua o ke kau ana o na Kanawai M.H. 1832, helu 680 mamua o ke kau ana o na Kanawai M.H. 1835, helu 683, mamua o ke kau ana o na Kanawai M.H. 1836.

a ua noho keakea ole ia a hiki i keia manawa.

Oia ka makou e hooko nei no *M. Tekeuanao* he kuleana hoi kona malalo o ke ano Alodio. Ina e uku mai oia i ko ke Aupuni hapa ; alaila, ua ku pono ia ia ka palapala sila Alodio.

Pono nae ia ia ke uku no ka hookolokolo a me ka hooholo ana i ka olelo. Penei,

		\$	ken.
<i>W. L. Lee</i>	No ka rumi a me ke pai ana i ka olelo ma ka Nupepa,	1	
	No ke kope ana i ka olelo koina 2 aoao,	1	
<i>G. M. Robertson</i>	No ka palapala kii,		50
	No ka hana ana i ka la	1	
<i>J. H. Smith</i>	No ke kope ana i na olelo a na hoike, 2 aoao.	1	50
	No ka ana ana i ka la 16 Januari 1851,	2	50
<i>Joane Li</i>	No ke kope ana,	1	50
	No ka hooholo ana i ka olelo, <i>Aperila 10, 1849</i>	2	50
		<u>10</u>	<u>50</u>

Eia na palena,

Anaia e I. W. Makalena.

Helu 677. Pa o M. Tekeuanao ma Konoukaha, Makai o ke Alanui Aupuni ma Honolulu kulanakauhale, Moku o Oahu.
 E hoomaka ana ma ke kahi Akau, e pili ana me ke pa o Tekeuanao, a me ke Alanui Aupuni, a hiki ka aoao ma *Hema 46 Eki. 2.53 kaul.* i ke pa o *M. Tekeuanao*, huli *Hema 56.30 Kom. 3.66 kaul.* hiki i ke pa o *Paalua*, huli *A. 35.30 Kom. 2.81 kaul.* i ke pa o *Tekeuanao*, huli *A. 6. Hikina. 3.22 kaul.* hiki i ke kahi i hoomaka i. Eia hooma ili, *1125 Amana - kua.*

*Ua kua keia ana ana.
 E rano malalo iho nae.*

Helu 677.

Anaia e C. J. Lyons

3 pa ma Konoukaha, Honolulu.

E hoomaka ana ma ke kahi Akau e pili ana me ke Alanui Alii Wahine, a e huli ana *Hem. 62 Kom. 3.24 kaul.* ma *A. 42 Kom. 2.61 kaul.* ma ke pa o *Tekeuanao*, alaila *Hem. 55 Kom. 2.70 kaul.* a *A. 56 Kom. 1.17 kaul.* ma ke pa o *Paakumanu*, alaila *Hem. 42 Kom. 93 paau* ma ke pa o *Aimaka* a hiki ma ke laka o *Kinimaka*, alaila *Hem. 48 Eki. 6.42 kaul.* ma ke laka o *Paakumanu*, alaila *Hem. 46 Eki. 6.73 kaul.* ma ke laka o *Tekeuanao*, alaila *Hem. 53 Eki. 1.37 kaul.* a *Hem. 40 1/2 Eki. 4 kaul.* ma ke pa o *Hikina*, alaila *A. 14 Eki. 7.08 kaul.* ma ke pa o *Aupuni*, alaila *Hem. 48 Kom. 2.82 kaul.* ma ke Alanui Alii Wahine, a hiki ma ke kahi i hoomaka ai. Maloko o keia Amana 8 7/10 Eka.

O ka moe ana o ke palena mawaena o ke pa o *Tekeuanao* a *N. 2* mai ke kahi o *Tekeuanao* aku, *Hem. 37 Eki. mawaena o N. 2 a N. 3. Hem. 55 1/2 Kom.* fela no mawaena o *Tekeuanao* a *N. 3.*



Ua, koi mai oia no kona pahaali ma Kaiahee i Kula o Kuluha, Waikiki, no ka mea, ua
loaia ia ia heia wahi no Hinopu mai, a nana no a me kana wahine i kana i ka pa i ka Makahi-
ki 1835, a ua nono lulu ia ma heia wahi, ole ma heia.

Oia ka waken i hooko nei no M. Hekeanawa, he kuleana hwi kona malalo o
ke ano Alidio Iru uku mai oia i ke ke Alupuni kapa; alaila, ua kufono ia ia ka palapala
o la Alidio.

Poni nae ia ia ke uku no ka hookohohole, a me ka hookole ana i ka olelo. Poni,

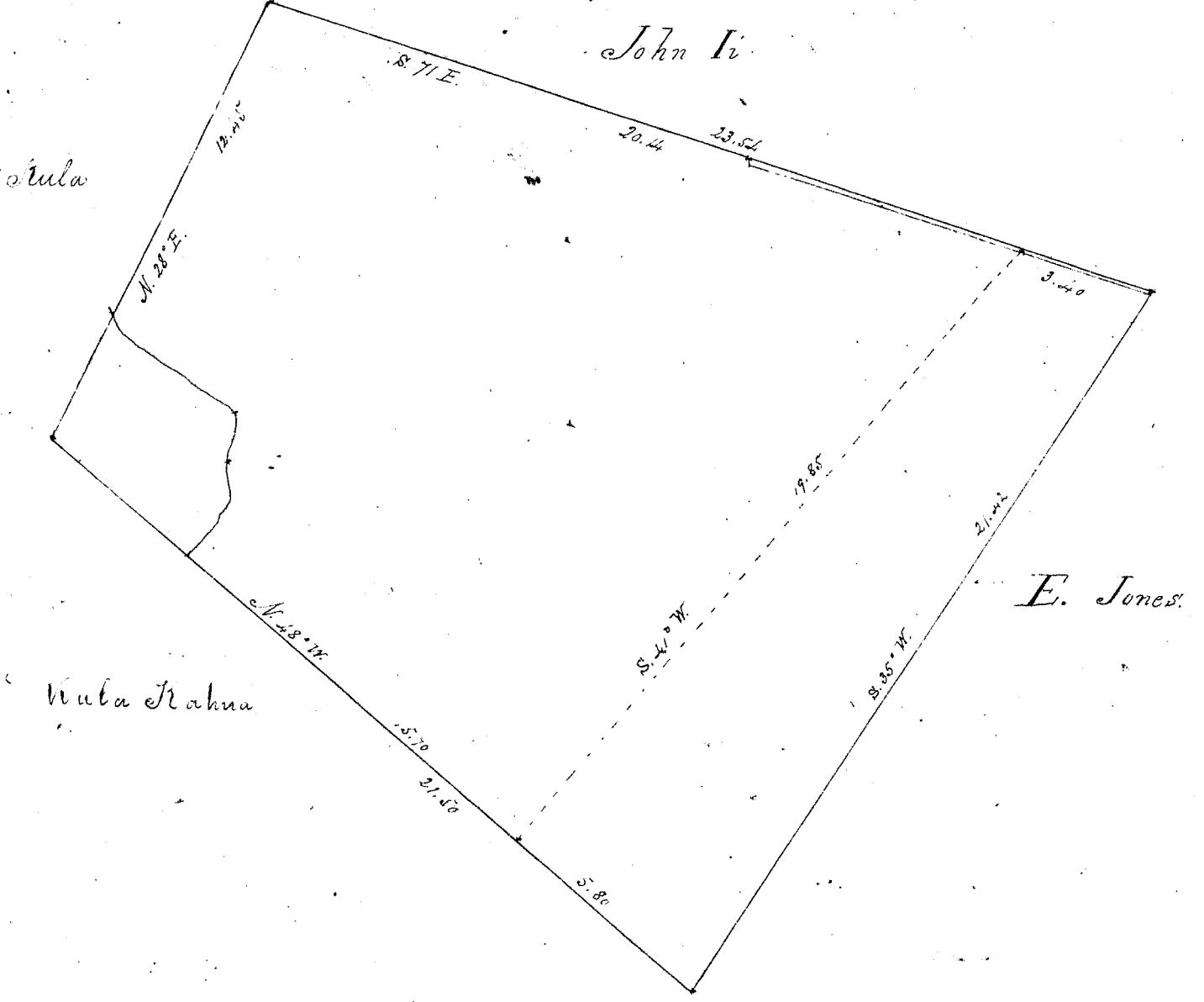
- No ka rumi, a me ke pai ana i ka olelo ma ka Muepua.
- No ke kope ana i ka olelo koina 1 awao
- No ka palapala hii
- No ka hana ana i ka la 28, o Ianuari, 1848.
- No ke kope ana i wa olelo hooko, 2 awao
- No ke ana ana i ka ana i ka la 14, o Aug. 1850.
- No ke kope ana
- No ka hookole ana i ka olelo 17, o Augate 1850.

#	1
	50
	50
	1
	50
	2
	50
	50
	2
	50
#	10.00

Poni na palena.

Keia A. F. Turner.

Choiriaka ana ma ka huina o ka pa hooko, a e holo ana i He. 71° He. 23 kaulahao,
54 fukua, ma ka palena o ka ana o Iru Iru, alaila He. 35° Kom. 21 kaul. 42 fukua, ma ka ana
o Elizabeth Jones. Alaila He. 48° iim. 28 kaulahao, 50 fukua ma Kula o Kahua. Alaila He. 28°
28° He. 12 kaulahao 45 fukua ma Kula o Kahua hiki i kahi i hoomaka i ke ana ana.
37 ⁴⁸/₁₀₀ Oka Pa ili.



Scale in inches.

Ua koi mai oia no kona wahi ma Honolulu no ka mea, ua loa ia ia keia wahi mamua o ke kau ana o na Kanawai M.H. 1837 mo hoi mai.

a ua noho keakea o ia a hiki i keia manawa.

Oia ka makou e hooko nei no Pehu he kuleana hoi kona malalo o ke ano Alodio. Ina e uku mai oia i ko ke Aupuni hapa ha ; alaila, ua ku pono ia ia ka palapala sila Alodio.

Pono nae ia ia ke uku no ka hookolokolo a me ka hooholo ana i ka olelo. Penei,

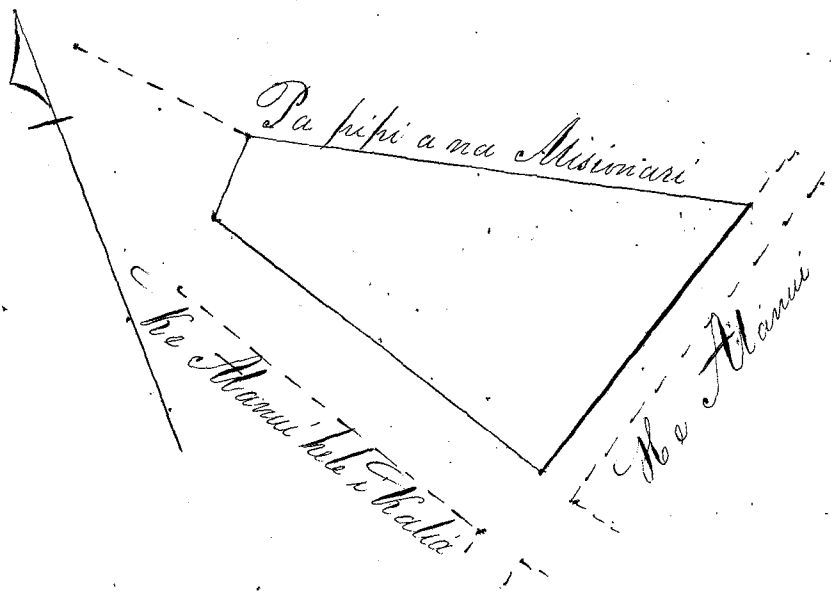
Wm L. Lee
J. H. Smith
L. M. W. ...
W. Kaunani
Loanedi


	\$	ken.
No ka rumi a me ke pai ana i ka olelo ma ka Nupepa,	1	
No ke kope ana i ka olelo koina 2 aoao,	1	
No ka palapala kii,		50
No ka hana ana i ka la 31 Januani 1848	1	
No ke kope ana i na olelo a na hoike, 2 aoao	1	50
No ka ana ana i ka la 29 Feberuari 1848	2	50
No ke kope ana,		50
No ka hooholo ana i ka olelo, 10 Aperila 1849	2	50
		<u>10.50</u>

Eia na palena,

Anaia e George Richardson

He kii o ka pa o Pehu ma Kawaiahae i Honolulu, Penei na palena, Aha ka pa pipi a na Misianari, hiki ka pa pipi oia ma Misianari, a me ke Alanui. He ma ia Alanui no. Kawaiahae ke Alanui hiki i Kalia, He ma kaia ke ana ana ma ke hiki hiki, A holo aku ka ka aoao mua 16. 60' 30" k. 1 Kaulahao, 52 1/2 kapuai, e pili ana ia aoao, a hiki i ke Alanui i hiki ai i Kalia, alaila, huli a holo i ka Alanui 30' k. 2 Kaulahao 13 1/2 kapuai, huli e t. 21' k. 31 kapuai, hiki i ka pa pipi a na Misianari, alaila, huli a holo i ka 16, 60' k. 2 Kaulahao, 47 1/2 kapuai, hiki i ke hiki i hana kaia i ke ana ana. Eia ka ili 255 tarava, 2 kapuai.





Ua koi mai oia no kona wahi ma *Honolulu Aina* no ka
 mea, ua loa ia ia keia wahi i ka Makahiki 1846, he wahi wale no.

a ua noho keakea ole ia a hiki i keia manawa.

Oia ka makou e hooko nei no *Malihini* he kuleana hoi kona
 malalo o ke ano Alodio. Ina e uku mai oia i ko ke Aupuni hapa *Kolu*; alaila, ua ku
 pono ia ia ka palapala sila Alodio.

Pono nae ia ia ke uku no ka hookolokolo a me ka hooholo ana i ka olelo. Penei,

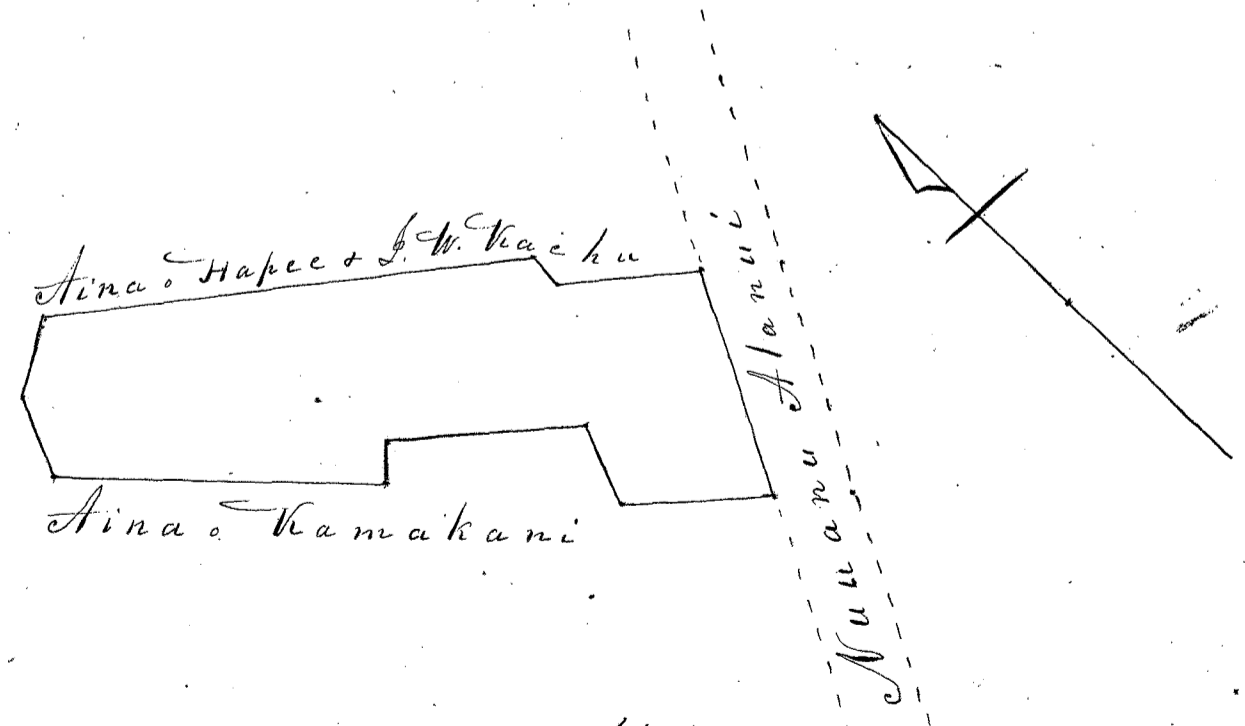
Wm L Lee
J. H. Smith
J. M. Hamakau
W. Kaunani
Loaresi

	\$	ken.
No ka rumi a me ke pai ana i ka olelo ma ka Nupepa,	1	
No ke kope ana i ka olelo koinu 1 aoao,		50
No ka palapala kii,		50
No ka hana ana i ka la <i>Feberuari 4, 1848</i>	1	
No ke kope ana i na olelo a na hoike, 2 aoao	1	50
No ka ana ana i ka la 1, <i>Feberuari 1848</i>	2	50
No ke kope ana,		50
No ka hooholo ana i ka olelo, <i>Aperila 10, 1849</i>	2	50
		<u>10.50</u>

Eia na palena,

Aina e D. Kalariteakua

Ke ana ana i ka pahale a me ka aina o Malihini ana kaalalalo i Honolulu aing,
 Motukupuni Oahu. E hoomaka ana i ke ana ana ma ke pili Heema i ke kaunahale o J.
 W. Naku, ma ka aoao hoi ma Ewa o ke Alanui Anuanui. Et moe aku ka ana ma
 Akau 48° komohana 48 1/2 kapuai, huli Akau 6° Heikina 11 1/2 kapuai, huli Akau 57° komo-
 hana i ka ulahaas 52 1/2 kapuai, hiki i ke pili komohana o ka aina o Kapue, e pili ana
 hoi ia i ke aoao i ka pa o J. W. Naku, huli Heema 55° 30' komohana 28 1/2 kapuai, huli He-
 ma 24° 45' komohana 29 kapuai, e pili ana ia ma ka aoao i ka auwai, huli Heema 44° Heikina
 i ka ulahaas 49 1/2 kapuai, huli Akau 47° 45' Heikina 15 1/2 kapuai, huli Heema 48° 30' Heikina i ka
 ulahaas 5 1/2 kapuai, huli Heema 20° 30' komohana 31 kapuai, huli Heema 49° Heikina 51 1/2 kapuai,
 e pili ana ia i ke kaunahale wahi; alaila huli i ka hiki i hoomaka i Akau 28° Hei-
 kina i ka ulahaas 17 1/2 kapuai. Ma ili 4 1/2 Anana, 9 Kapuai.

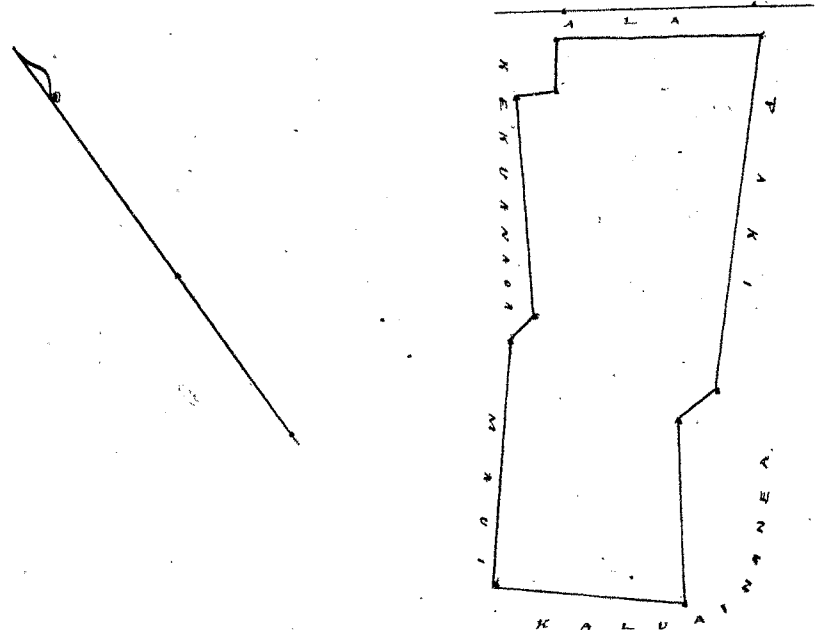


~~Kana aoao 1388, o Kana~~
~~Buke~~

Apana 2. Aina ma ~~Poumaka~~ Honolulu Aina.

E hoomaka ma he hiki Hema maika o Keia e pili ana me ka aina o A. Paki, a me
Naluainana, a e holo ana Hema $13^{\circ} 30'$ Kom. 155 Kap. ma ke Paki, alaila Hema $87\frac{1}{2}$ Kom. 20 Kap. - alaila
Hema $34\frac{1}{4}$ Kom. 80 Kap. - alaila Akan $48\frac{3}{4}$ Kom. 84 Kap. e pili ana me ka aina o Mami a me Kekuanana a me ke
ala. - Akan $41\frac{1}{4}$ Ki. 112 Kap. - alaila Akan $83\frac{1}{4}$ Ki. 13 Kap. - alaila Akan $31\frac{1}{2}$ Ki. 95 Kap. - alaila Hema $64\frac{1}{4}$ Ki.
20 Kap. - alaila Akan $22\frac{1}{2}$ Ki. 21 Kap. a hiki i ke ala ana kapu o ke ala He. 51 Ki. 85 kapu a hiki i hiki i
hoomaka i. Ma ia Apana 595 $\frac{1}{10}$ Aina.

James Dillon
21st Jan. 1851.



Ma ka hooiho ana i ka olelo i ka la 24 o Sepetemaba 1851, a me ka hooiho kolo ana.
Uku paan loa 79.75

Helu 694 Paniuni

Maunaloa

Ua koi mai oia no kona

wahi ma

Honolulu

no ka

mea, ua loa ia ia keia

wahi

manua o ke kau ana o na Hanawai'ika

Makahiki 1825

a ua noho keakea ole ia a hiki i keia manawa.

Oia ka makou e hooko nei no

Paniuni

he kuleana hoi kona

malalo o ke ano Alodio.

Ina e uku mai oia i ko ke Aupuni hapa *ha* ; alaila, ua ku

pono ia ia ka palapala sila Alodio.

Pono nae ia ia ke uku no ka hookolokolo a me ka hooholo ana i ka olelo. Penei,

*Wm. L. Lee
J. H. Smith
S. M. Hoanaka
P. Kapuni
I. Anani*

No ka rumi a me ke pai ana i ka olelo ma ka Nupepa,

No ke kope ana i ka olelo koina 2 aoao,

No ka palapala kii,

No ka hana ana i ka la *Februari 1, 1848*

No ke kope ana i na olelo a na hoike, 1 aoao

No ka ana ana i ka la *29 Februari 1848*

No ke kope ana,

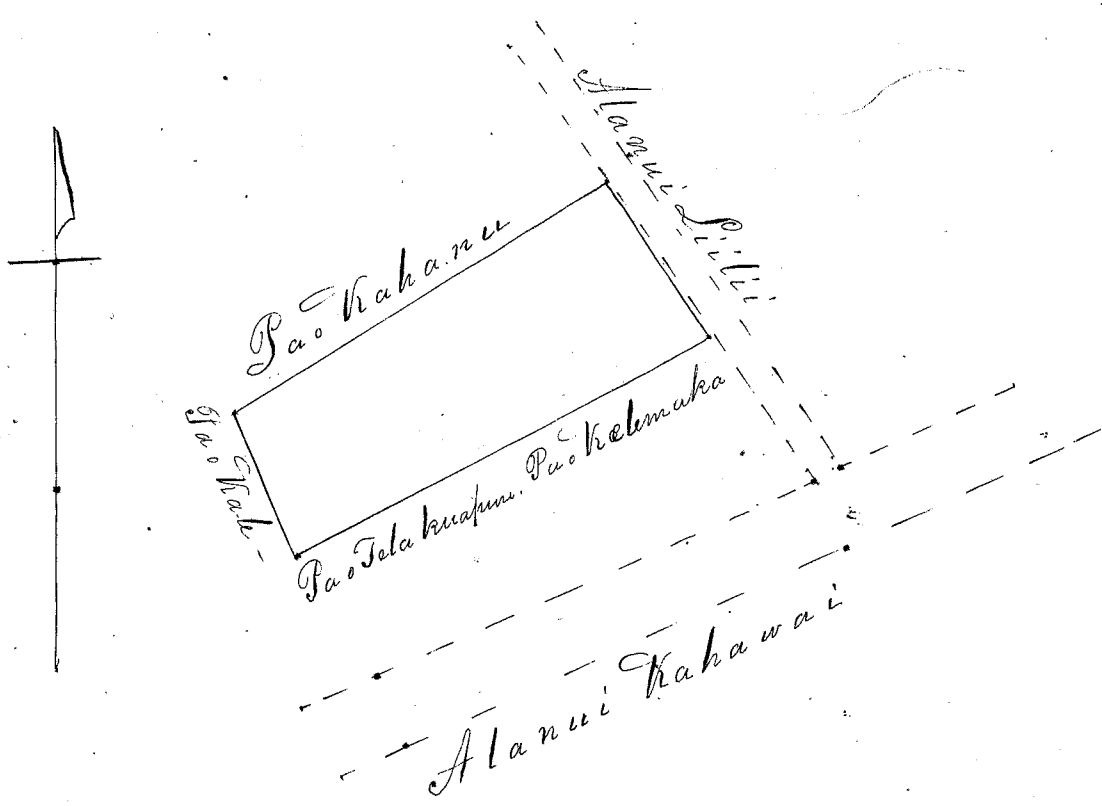
No ka hooholo ana i ka olelo, *Aprila 10, 1849*.

	\$	ken.
No ka rumi a me ke pai ana i ka olelo ma ka Nupepa,	1	
No ke kope ana i ka olelo koina 2 aoao,	1	
No ka palapala kii,		50
No ka hana ana i ka la <i>Februari 1, 1848</i>	1	
No ke kope ana i na olelo a na hoike, 1 aoao		75
No ka ana ana i ka la <i>29 Februari 1848</i>	2	50
No ke kope ana,		50
No ka hooholo ana i ka olelo, <i>Aprila 10, 1849</i>	2	50
		<u>9.75</u>


Eia na palena,

Anaia e G. Richardson

*We ana ana o ka pahale o Paniuni, ma ke kulanakauhale o Honolulu. E hoomaka ana i ke ana ana ma ke kili Hehina o keia pahale, a holo aku ka aoao mua A. 34° U. 1 Kaulahao, e pili ana ia aoao i kahi alanui liili, a hiki i ke kili Hehina o ka pa o Kahanu; huli H. 58° U. 2 Kaulahao 21 1/2 kapuai, e pili ana hoi i ka pa o Kahanu; a hiki i ka pa o Hale Kamana; huli H. 23° U. 52 1/2 kapuai, huli A. 63° U. 1 Kaulahao, 18 1/2 kapuai, e pili ana i ka pa o Hale, a me ka pa o Taylor, hiki i ke kili Hema o kahi hale lepo e keu ana iloko o keia pa, huli, a holo hou i kahi i hoomaka i ke ana ana A. 60° 30' Hehina 1 Kaulahao 17 1/2 kapuai. Ua mui o ka iti, 85 a-
nana. 34 kapuai -*



[Faint, illegible handwriting]



Helu 696 Hale *Auwaiolimu*

Ua koi mai oia no kona wahi ma *Honolulu Aina* no ka
mea, ua loa ia ia keia wahi ma ka makahiki 1846-

a ua noho keakea ole ia a hiki i keia manawa.

Oia ka makou e hooko nei no *Hale* he kuleana hoi kona
malalo o ke ano Alodio. Ina e uku mai oia i ko ke Aupuni hapa *ha* ; alaila, ua ku
pono ia ia ka palapala sila Alodio.

Pono nae ia ia ke uku no ka hookolokolo a me ka hooholo ana i ka olelo. Penei,

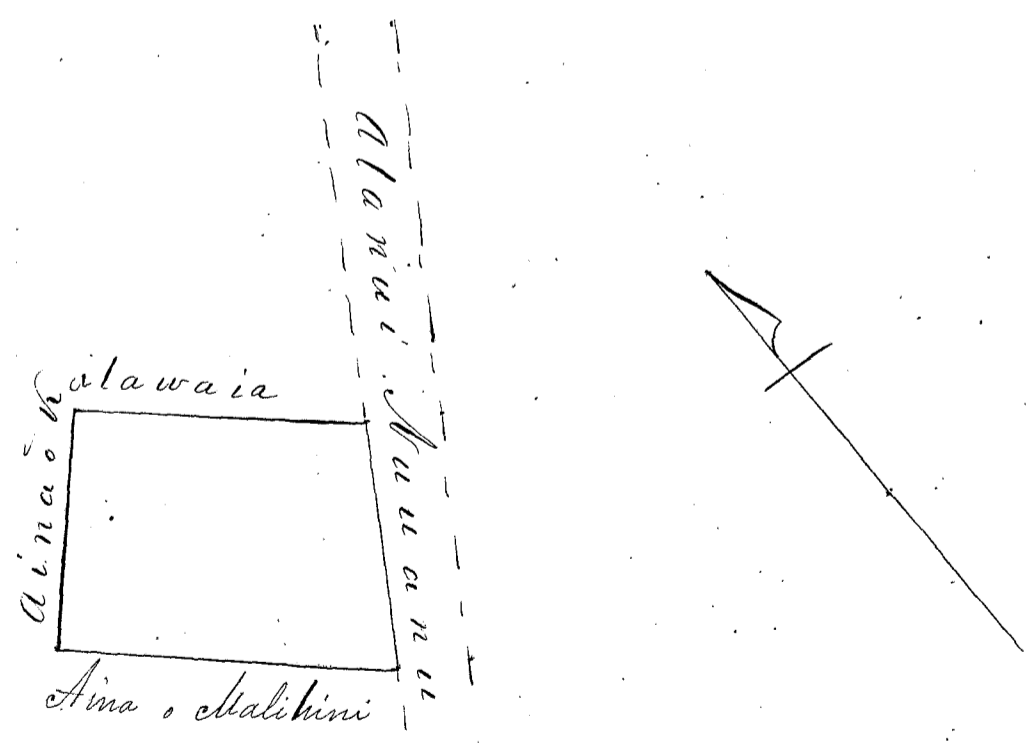
*Wm L Lee
J. M. Kamaikai
D. Kaunani
S. W. S. J. S. J.*


	#	ken.
No ka rumi a me ke pai ana i ka olelo ma ka Nupepa,	1	
No ke kope ana i ka olelo koina 2 aoao,	1	
No ka palapala kii,		50
No ka hana ana i ka la 4 Feberuari 1848	1	
No ke kope ana i na olelo a na hoike, 1 paa.		75
No ka ana ana i ka la 18 Dekemaba 1848	2	50
No ke kope ana,		50
No ka hooholo ana i ka olelo, <i>Ahaha 19 1849</i>	2	50
		<u>9.75</u>

Eia na palena,

Anaia e D. Kalanikahua

Ke kii o ka pahala Hale ma Auwaiolimu i Honolulu aina Mokuopuni Oahu, ma
ka awa Akau hoi o ke Hanui e Luani, maka iho hoi o ka aina o Kalawaia, maka
kahi o Malihini. Hoomaka aia i ke ana ana, ma ke kipi Hema hoi o ka aina o Kalawaia,
maka awa Akau hoi o ke Hanui e Luani, e 1 moe aia ka awa aia Akau 46°30' Hemo-
hana 1 Kaulahao 35 1/2 kapuai, huli Hema 46°15' Hemo-hana 1 Kaulahao 19 1/2 kapuai, e
pili ana ia mau awa i ka aina o Kalawaia, huli Hema 46° Hikiina 1 Kaulahao 5 1/2 ka-
pua, hiki i ka awa Akau o ke Hanui e Luani, e pili ana hoi i ka aina o Malihini;
alaila huli i kahi i hoomaka i Akau 33°45' Hikiina 1 Kaulahao 23 1/2 kapuai. Eia ka ili-
269 Anana, 33 kapuai.





Hele Helela (Katawahine)

Ua koi mai oia no kona wahi ma Honolulu Aona, Oahu no ka mea, ua loa ia ia keia wahi mamua o ke kau ana o na Kanawai i ka Makahiki 1836

a ua noho keakea ole ia a hiki i keia manawa.

Oia ka makou e hooko nei no Helela he kuleana hoi kona malalo o ke ano Alodio. Ina e uku mai oia i ko ke Aupuni hapa ; alaila, ua ku pono ia ia ka palapala sila Alodio.

Pono nae ia ia ke uku no ka hookolokolo a me ka hooholo ana i ka olelo. Penei,

Wm L. Lee
J. H. Smith
J. M. Hamakau
D. Kawana
J. J. J. J.

	\$	Ken.
No ka rumi a me ke pai ana i ka olelo ma ka Nupepa,	1	
No ke kope ana i ka olelo koina / aono,		50
No ka palapala kii,		50
No ka hana ana i ka la 9 Peberuari 1848	1	
No ke kope ana i na olelo a na hoike, Aono.		75
No ka ana ana i ka la 31 Oct. 1848	2	50
No ke kope ana,		50
No ka hooholo ana i ka olelo, Aprila. 10, 1849.	2	50
		<u>9.25</u>

Eia na palena,

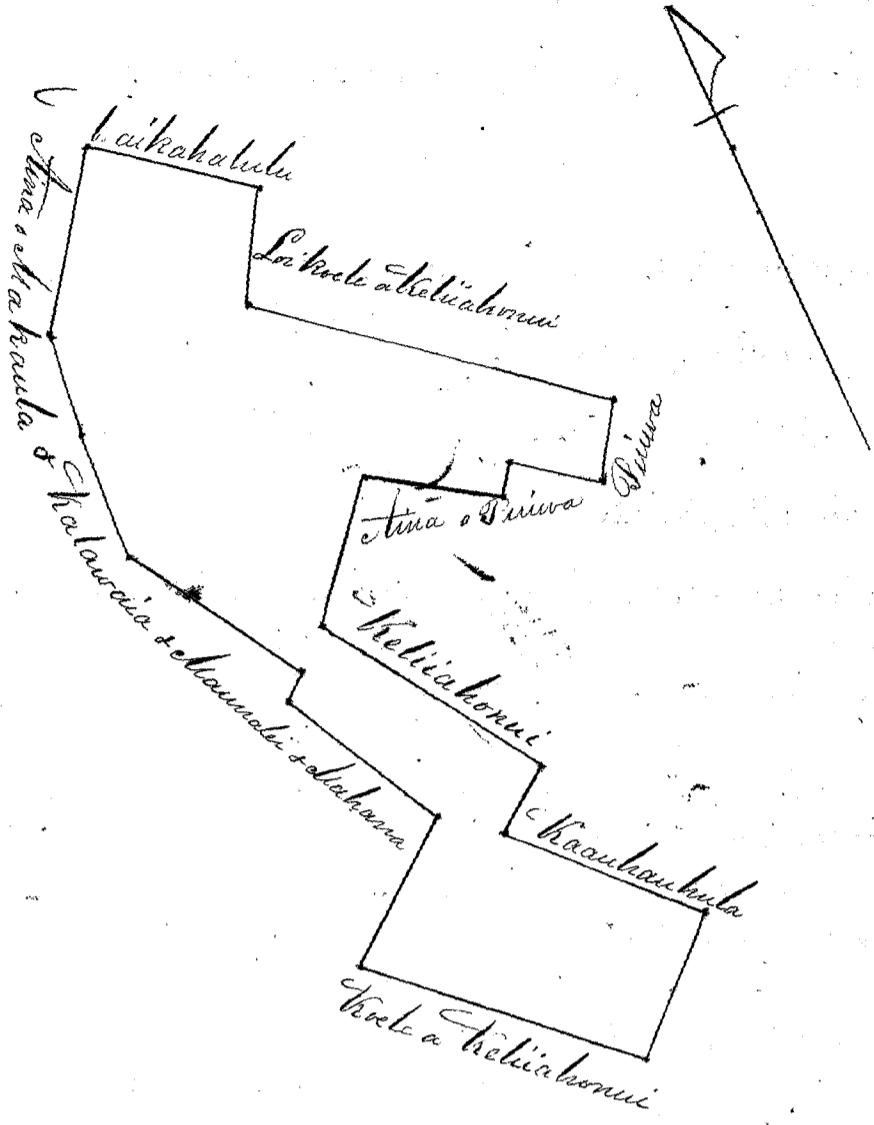
Apana 1 Anaia e D. Katanikakua

Ue kii o ka pahale, a me ka aina o Helela, ma Katawahine, ma Honolulu Aina Moku-
ni Oahu. E hoomaka ana i ke ana ana ma ka awa makai o ka aina o Waianakula, ma
Ewa hoi o ka aina kula o St. Heliahonui. E moe aku ka awa ^{ma} Helela 41° 30' Komohana i Kau-
lahao, 49 1/2 kapuai, hiki i ke kahi Helela, ka bi kele a Helela honui, e pili la maika o ka
pawaina a Ahani, huli Aka 48° 45' Komohana 3 Kaulahas 17 1/2 kapuai, hiki ma ka awa
ma Waikiki o ka aina o Mahana, maika no o wa kele nei, huli Aka 50° 30' Helela 1 Kau-
lahao 52 1/2 kapuai, hiki ma Waikiki o ka aina kula o Mahana, huli Aka 28° Komohana 2
Kaulahas, hiki i ke kahi Aka o ka bi o Mahana, huli Aka 47° 30' Helela a holo iki 24 1/2
kapuai, hiki i ke kahi Helela o ka bi a Maunalei, huli Aka 33° 30' Komohana 2 Kaulahas
10 1/2 kapuai, hiki i ka awa maika o ka aina o Kalawala, huli i ka Aka pono 1 Kaula-
has 33 kapuai, hiki i ka awa ma Waikiki o ka aina o Maunalei, huli Aka 8° Helela
1 Kaulahas 3 1/2 kapuai, hiki i ka awa maika o ka aina o Maunalei, huli Aka 33° Helela 2 Kau-
lahas 2 1/2 kapuai, hiki ma ka awa makai o Waikali hulu aina, huli Helela 55° Helela 1 Kau-
lahas 60 1/2 kapuai, hiki i ke kahi Aka o kekahi kele e ai a St. Heliahonui, huli a holo ma ka kua-
una Ewa o wa kele la Helela 31° Komohana 1 Kaulahas 21 1/2 kapuai, hiki i ke kahi Komohana
o wa kele nei no, huli Helela 53° 15' Helela 4 Kaulahas 6 1/2 kapuai, hiki i ke kahi Helela o
wa kele la no, huli Helela 34° Komohana 59 1/2 kapuai, Helela 39° Komohana; a holo iki 22 1/2
kapuai, huli Aka 6° Komohana 1 Kaulahas 32 1/2 kapuai e pili ana ia ma ka awa i ke Puia Aina,
huli Helela 37° 30' Komohana 1 Kaulahas 45 1/2 kapuai, huli Helela 36° Helela 2 Kaulahas 52 1/2
kapuai, hiki ma ka awa maika o ka bi kele a Helela honui, huli Helela 55° Komohana 52 1/2 ka-
pua e pili ana ia ma ka awa o Waianakula, alaila huli i kahi i hoomaka i Helela 47°
Helela 2 Kaulahas 21 1/2 kapuai. Eia ka ili. 2 Eka. 4 Kaulahas, 6 Anana, 8 kapuai.

(E nana i ke kii ma kele awa)

See Page 200 Volm 7 - Awards Books. for Part 2

Handwritten notes at the top left of the page.



Helu 699 Auehi

Ua koi mai oia no kona wahi ma Honolulu aina no ka
mea, ua loa ia ia keia wahi mamua o ke kau ana o na Hanawai i ka
Makalikei 1819

a ua noho keakea ole ia a hiki i keia manawa.

Oia ka makou e hooko nei no Auehi he kuleana hoi kona
malalo o ke ano Alodio. Ina e uku mai oia i ko ke Aupuni hapa ha ; alaila, ua ku
pono ia ia ka palapala sila Alodio.

Pono nae ia ia ke uku no ka hookolokolo a me ka hooholo ana i ka olelo. Penei,


Wm L. Lee
J. H. Smith
J. M. Kamakau
Vs. Hanawai
Iwaweli

	\$	ken.
No ka rumi a me ke pai ana i ka olelo ma ka Nupepa,	1	
No ke kope ana i ka olelo koina 2 aoao,	1	
No ka palapala kii,		50
No ka hana ana i ka la 9 Feberuari 1848	1	
No ke kope ana i na olelo a na hoike, 100.00		75
No ka ana ana i ka la 10 Noemaba 1848	2	50
No ke kope ana,		50
No ka hooholo ana i ka olelo, Aperila 10, 1849	2	50
		<u>9.75</u>

Eia na palena,

Araia e D. Kalanikahua

Ke kii o ka pahale o Auehi ma Kamakau i Honolulu aina. Ma ka awa Aheau hoi o ka
Muliwai. E hoomaka ana i ke ana ana ma ke kii, hoomohana o ka pa 2 o Kaloimakahii, ma
ka awa hoi ma Kaitiki o ka aina o Kaloimakahii. A me akei ka awa mua hooma 34° 45' Hikiina,
1 Haulaha 9 1/2 kapuai, hiki i ke kii hooma o ka pa 2 o Kaloimakahii, huli hooma 49° 30' hoomo-
hana 60 1/2 kapuai, hiki i ke kii Hikiina o ka pa o Opunui & Helela, huli Aheau 41° 30' hoomo-
hana 1 Haulaha 1 1/2 kapuai, hiki i ke kii Aheau o ka pa o Opunui & Helela; alaila, huli i
i kahi i hoomaka i ke ana Aheau 41° Hikiina 1 Haulaha 6 1/2 kapuai. Eia ka ili. 183 a-
nana 7 Kapuai.



The first part of the document discusses the importance of maintaining accurate records of all transactions. It emphasizes that every entry should be clearly documented and supported by appropriate evidence. This includes receipts, invoices, and other relevant documents that can be used to verify the information recorded.

In addition, the document highlights the need for regular audits and reviews. By conducting these checks frequently, any discrepancies or errors can be identified and corrected promptly. This not only ensures the integrity of the data but also helps in preventing fraud and mismanagement of resources.

Furthermore, it is noted that transparency is a key factor in building trust and accountability. All stakeholders should have access to the necessary information and be able to understand the financial and operational aspects of the organization. This open communication is essential for long-term success and stability.

Finally, the document concludes by stating that a strong foundation of reliable data and clear reporting is crucial for making informed decisions. It encourages the implementation of robust systems and processes to ensure that all information is up-to-date and accurate at all times.

Helu 70 Pi Kapalei

Ua koi mai oia no kona wahi ma Kapalei Honolulu no ka mea, ua loa ia ia keia wahi mamua o ke kau ana o na Kanawai i ka makahiki 1828

a ua noho keakea ole ia a hiki i keia manawa.

Oia ka makou e hooko nei no Pi he kuleana hoi kona malalo o ke ano Alodio. Ina e uku mai oia i ko ke Aupuni hapa teolu; alaila, ua ku pono ia ia ka palapala sila Alodio.

Pono nae ia ia ke uku no ka hookolokolo a me ka hooholo ana i ka olelo. Penei,

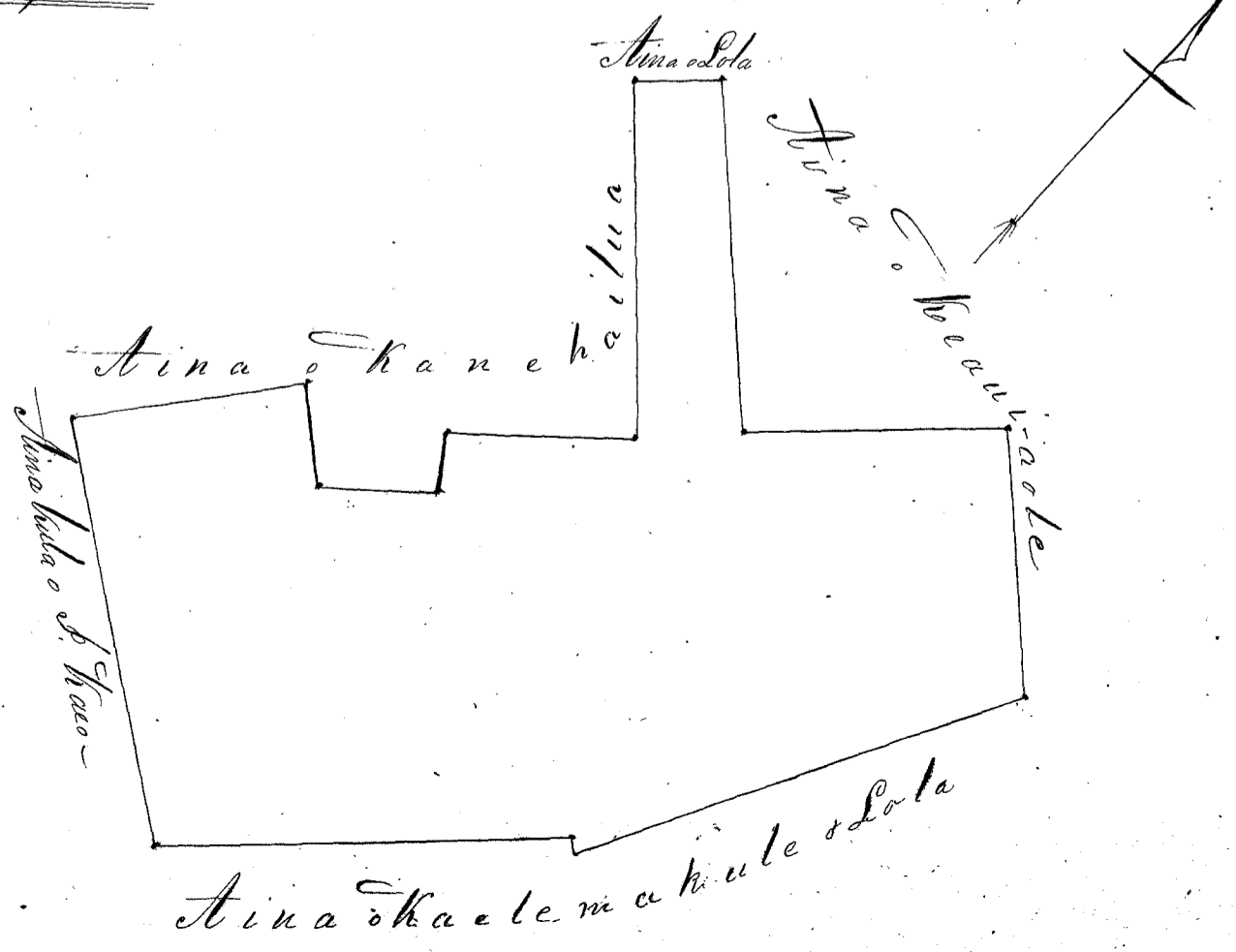
*Wm L Lee
P. H. Smith
L. M. Stewart
T. K. Kamae
Soaredi*

	\$	ken.
No ka rumi a me ke pai ana i ka olelo ma ka Nupepa,	1	
No ke kope ana i ka olelo koina 2 aoao,	1	
No ka palapala kii,		50
No ka hana ana i ka la 11, 14 Feberuari 1848	1	
No ke kope ana i na olelo a na hoike, 2 aoao.	1	50
No ka ana ana i ka la 12 Dekemaba 12, 1828	2	50
No ke kope ana,		50
No ka hooholo ana i ka olelo, Aperila 10, 1849.	2	50
		<u>10.50</u>

Eia na palena,

Anaia e L. Kalanikakua

Ke kii o ka aina o Pi ma Kapalei i Honolulu Aina, i Koluapuni Oahu. E hoomaka ana i ke ana ana ma ke kahi Komohana o ka aina o Kaelamakule, ma ka aoao hoi mauka o ka aina kula o St. Kaeo. A me aku ka aoao mua e haka 46° Hikina 2 Kaulaha 19 1/2 kapuai, huli Hema 54° Hikina a holo iki 8 1/2 kapuai e pili ana ia mau aoao i ka aina o Kaelamakule, huli e haka 29° Hikina 2 Kaulaha 40 1/2 kapuai e pili ana ia mau aoao i ka aina o Kaelamakule, a me Lolo, huli e haka 45° Komohana 1 Kaulaha 31 1/2 kapuai, huli Hema 46 30' Komohana 1 Kaulaha 30 1/2 kapuai, huli e haka 45° Komohana 1 Kaulaha 62 1/2 kapuai, e pili ana ia mau aoao i ka aina o Kaelamakule, huli Hema 45° Komohana 31 1/2 kapuai, e pili ana ia mau aoao i ka Lolo wahi, huli Hema 42° Hikina 2 Kaulaha, huli Hema 50° Komohana 1 Kaulaha 3 1/2 kapuai, huli Hema 31° Hikina 21 1/2 kapuai, huli Hema 51 30' Komohana 41 1/2 kapuai, huli e haka 48° Komohana 38 3/2 kapuai, huli Hema 39° Komohana 1 Kaulaha 19 1/2 kapuai, e pili ana ia mau aoao a pau i ka aina o Kaelamakule; alaila, huli i ke kahi i hoomaka i ke ana Hema 52° 15' Hikina 2 Kaulaha 26 1/2 kapuai. Eia ka ili e haka 129 e ana, 11 kapuai.



The first part of the paper is devoted to a general
 discussion of the problem. It is shown that the
 problem is equivalent to the problem of finding
 the minimum of a certain functional. This is
 done by means of the method of Lagrange
 multipliers. The second part of the paper
 is devoted to the construction of the
 algorithm for the solution of the problem.
 It is shown that the algorithm is very simple
 and can be applied to a wide class of
 problems. The third part of the paper
 is devoted to the numerical solution of the
 problem. It is shown that the numerical
 solution can be obtained by means of the
 method of steepest descent. The fourth
 part of the paper is devoted to the
 analysis of the results of the numerical
 solution. It is shown that the numerical
 solution is very accurate and stable.

Ua koi mai oia no kona wahi ma Honolulu no ka mea, ua loa ia ia keia wahi ma Honolulu, he wahi keia ua hoopaapaa nui ia no ke kii ana

mai a Kikauonohi oia keia wahi, a ua mana nui hoi oia e hoiohoia ia ia ua wahi nei i keia manawa, e like me ka loa ana ia ia mamua i keia, a naka ole a na hoike ua hoi i Keauiaole keia wahi i kea manawa o Kuatini e wahi keia ana ma Oahu; oia ka M. A. 1831 paha.

a ua noho keakea ole ia a hiki i keia manawa.

Oia ka makou e hooko nei no Keauiaole he kuleana hoi kona malalo o ke ano Alodio. Ina e uku mai oia i ko ke Aupuni hapa ha; alaila, ua ku pono ia ia ka palapala sila Alodio.

Pono nae ia ia ke uku no ka hookolokolo a me ka hooholo ana i ka olelo. Penei,

William L. Lee
J. G. Smith
S. M. H. ...
W. Kaunani
Joanedi

	#	Ken.
No ka rumi a me ke pai ana i ka olelo ma ka Nupepa;	1	
No ke kope ana i ka olelo koinu 2 aao,	1	
No ka palapala kii,		50
No ka hana ana i ka la 18 Oct. 1847	1	
No ke kope ana i na olelo a na hoike, 2 aao.	1	50
No ka ana ana i ka la 21 August 1848	2	50
No ke kope ana,		50
No ka hooholo ana i ka olelo, 10 April 1849.	2	50
		<u>10 50</u>

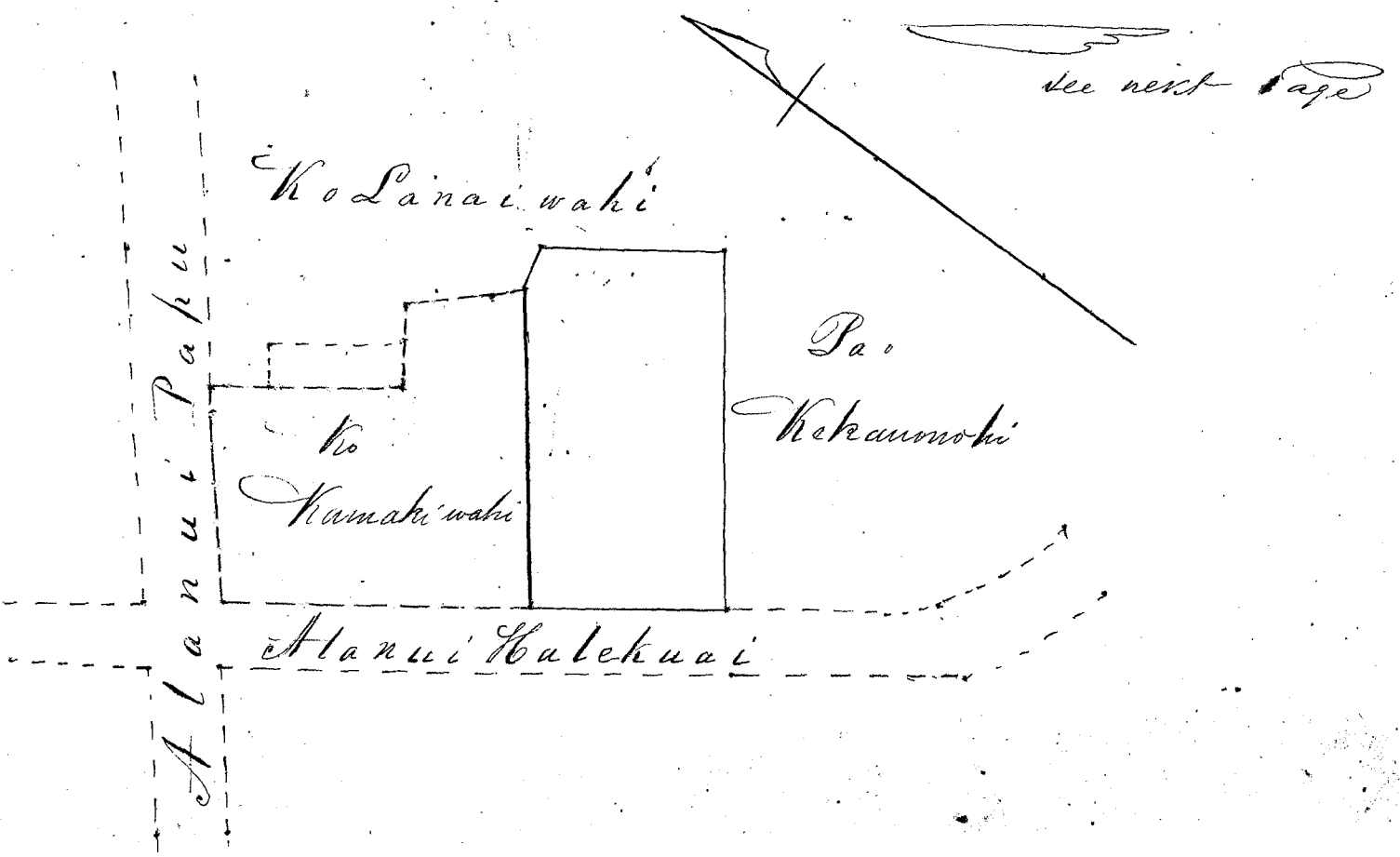
Eia na palena,

Anaia e D. Kalamakua

* Ke kii o ke ana ana i ka pahale Keauiaole ma Honolulu Oahu, ma ka aao hiki ana o ke Alanui Papu, ma ka aao hoi maheka o ke Alanui Halekua. E hoomaka ana i ke ana ana ma ke kii Kikomohana o ka pa o Kikauonohi ma Kikauonohi, a nwe aku ka aao ana i ka Akau 34° 30' Komohana 2 Haulahas 6 1/2 kapuai, a hiki ma ke kii Kikomohana o keia pa, huli aku hoi ana ka aao ana Waikiki o ke Alanui Papu, oia ka aao maheka o keia pa, huli a huli aku ma ka aao ana Waikiki o ke Alanui Papu i ka Akau 51° Hikiina Haulahas 2 1/2 kapuai, a hiki ma ke kii Kikomohana o ka halelepo o Lanai haole, huli Hema 35° 15' Hikiina Haulahas 4 kapuai, a hiki ma ka aao ana Waikiki o ke kahi punawai i ulia, ma ke kii Hema o kahi o Lanai haole i hoolimalima ai me D. Cumnis, alaila, huli a huli aku i ka Akau 57° 30' Hikiina 31 kapuai, a hiki ma ka aao maheka o ka pa o Lanai, e naha ia la e Samasina Pake, alaila, huli Hema 44° 30' Hikiina 4 3/4 kapuai a hiki ma kahi maheka oia pa, alaila, huli Akau 76° Hikiina 16 1/2 kapuai, a hiki ma kahi keanahua o keia pa, huli Hema 35° Hikiina 1 Haulahas 4 1/2 kapuai, a hiki ma ke kii Akau o ka pa o Kikauonohi, oia hoi ke kii hikiina o keia pa; alaila, huli a huli aku i kahi i hoomaka ai i ke Hema 51° Komohana 1 Haulahas 6 1/2 kapuai. Eia ka ili 598 Anaia 3 1/2 kapuai.

* Oia olelo o keia ana ana i ke pa o Keauiaole, ua komy me ke Thomas Cummins wahi, molaila, aot pono keia ana.

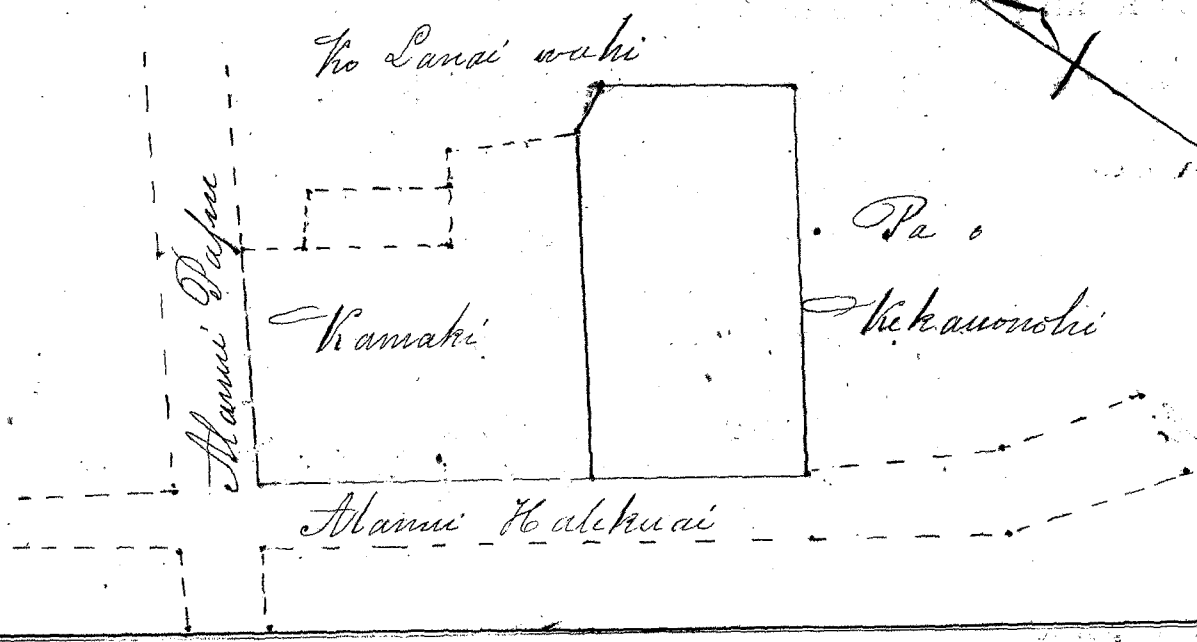
W. L. Lee



Maui & D. Kaula

Ke kii o ka pahale o kaui aole ma kaui anonouli ma Honolulu i Oahu. Maika iho o ke Alanui
Kui, ma ka Hema iho o ka pa o Kamaki, ma ke Komoana hoi o ka pa o Kekaunohi.

Maika ana i ke ana ana ma ke kahi Hema o ke Kamaki wahi, e pili ana i ke Alanui Kui,
A moe aku ka avao mua Hema 44° 45' Kikina / Kaulaao 9 1/2 kapuai, hiki i ke kahi Komo-
hana o ka pa o Kekaunohi e pili ana i ke Alanui Kui, huli Akau 49° 20' Kikina / Kaula-
hao 46 1/2 kapuai, hiki i ke kahi Akau o ka pa o Kekaunohi, e pili ana i ka pa o Lanai,
huli Akau 35° 10' Komoana / Kaulaao, hiki i kahi anakee o keia pa e pili ana i ka
pa o Lanai, huli i ke Komoana pumi, a holo iho 18 1/2 kapuai, hiki i kahi anakee, alai-
la, huli i kahi i koomaka i ke ana ana Hema 52° 10' Komoana / Kaulaao 55 1/2 kapuai.
Eia ka iti 2 Kaulaao, 6 Anana, 21 Kapuai.



Hele 191 Kekaunohi

Ua hoi mai hoi o Kekaunohi i kahi kaui aole, e hoikiia nona na wahi la, e
like me ka lona ana ia ia mamua, a ma ka Makahiki 1831, ua liliia kaui aole ka mo-
ho ana ma laila, a me ka hooponopono ana a hiki mai i keia wa.
No laila ua maopopo, aole mo Kekaunohi ia wahi. O keia hoi ka maku e hoolo-
mei, aole mo Kekaunohi ia wahi.

Pono hoi ia ia ke ukui mai mo ka hoololohole, a me ka hoolohole ana i ka
olelo penei.

No ka rumi, a me ke pai ana i ka olelo hoolaha ma ka Kupuia 1
 e bo ke kope ana i na olelo koina 2 avao 1
 iho ka palafala kii 1 50
 No ka hana ana i ka la 7 o Ianuari 1847 1
 No ke kope ana i ka olelo a na hiki 3 avao 2 25
 No ka hoolohole ana i ka olelo. Aperila 10, 1849 2 50

	Ken.
1	
1	50
1	
2	25
2	50
<hr/>	
	8.25

Helu 706 ~~Helu~~ Neki

Ua koi mai oia no kona wahi ma Honolulu no ka mea, ua loa ia ia keia wahi maamaa o ke kau ana o na kanawai i ka makahiki 1836 no kona makuahine.

a ua noho keakea ole ia a hiki i keia manawa.

Oia ka makou e hooko nei no ^{Niuhonua} Neki he kuleana hoi kona malalo o ke ano Alodio. Ina e uku mai oia i ko ke Aupuni hapa ha; alaila, ua ku pono ia ia ka palapala sila Alodio.

Pono nae ia ia ke uku no ka hookolokolo a me ka hooholo ana i ka olelo. Penei,

W. L. Lee
J. H. Smith
G. M. Robertson

No ka rumi a me ke pai ana i ka olelo ma ka Nupepa,
No ke kope ana i ka olelo koina 2 aoao,
No ka palapala kii,
No ka hana ana i ka la 7, o Februari 1843
No ke kope ana i na olelo a na hoike, 2000
No ka ana ana i ka la 11, o ~~Februari 1843~~ October 27, 1854.
No ke kope ana,
No ka hooholo ana i ka olelo, ~~10 Februari 1843~~ 31. o October 1854.

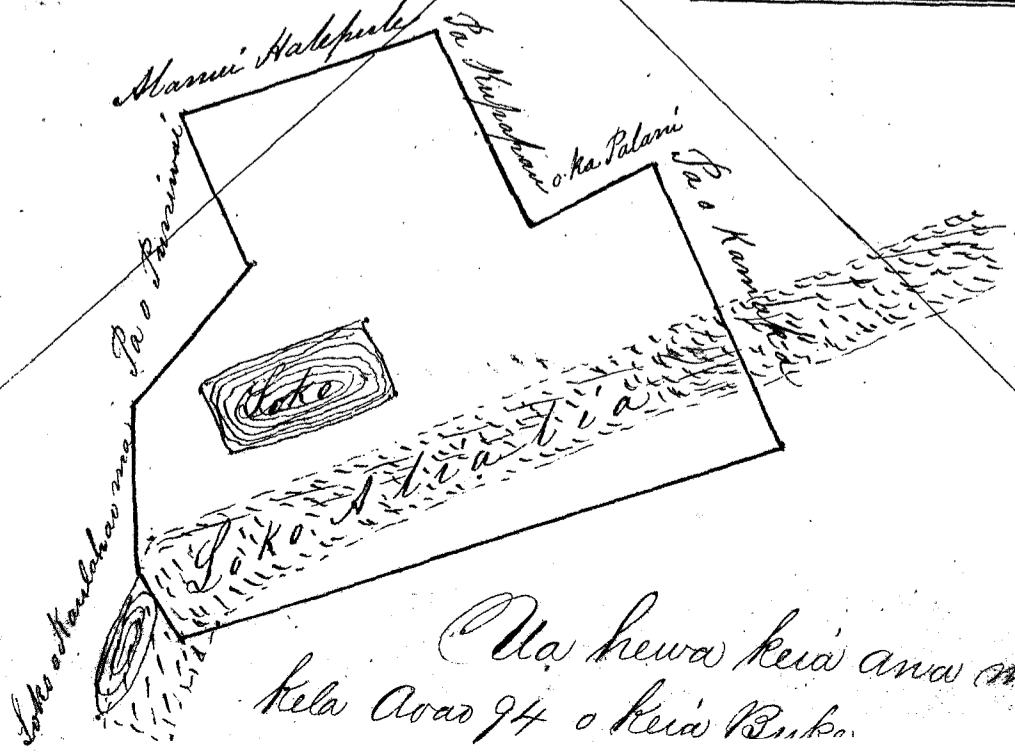
	\$	ken.
No ka rumi a me ke pai ana i ka olelo ma ka Nupepa,	1	
No ke kope ana i ka olelo koina 2 aoao,	1	
No ka palapala kii,		50
No ka hana ana i ka la 7, o Februari 1843	1	
No ke kope ana i na olelo a na hoike, 2000	1	50
No ka ana ana i ka la 11, o Februari 1843 October 27, 1854.	2	50
No ke kope ana,		50
No ka hooholo ana i ka olelo, 10 Februari 1843 31. o October 1854.	2	50
	<u>7</u>	<u>50</u>

Delivered

Eia na palena,

Anaia o J. W. Makahuna

~~Pahala o Niuhonua Neki ma Kamaehaia Honolulu Makahuna oia~~
 i ke ana ana ma ke kiki Niuhonua Ahaia o Kamaehaia e pili ana me ke alama
 Aupuni Halepule a me ka pa Kupapau o ka Farani a mailaila ai moe i
 kahi oia loa o Leahi Nema 5^o Nihina, a holo aku ka aoao mua Penei,
 Nema 21^o Nihina 4^o 50^o Kaulahao a huli a holo Nema 69^o Nihina 2^o 50^o Kaulahao
 e pili ana hui mau aoao i ka pa kupapau Farani a hiki i ka pa o Kamaehaia huli
 a holo i ka Nema 25^o Nihina 6^o 50^o Kaulahao, e pili ana me ka pa o Kama
 ha a pili i waena kome o ka Loko i ka pahu laau e pu ana, alaila huli
 a holo i ka Ahaia 61^o Nihina 15^o 50^o Kaulahao, e pili ana i ka Loko a hiki
 ki i ke kiki o ka Loko e pili ana me ke hekaulahao ma Loko, a e holo ana
 i ka Ahaia 18^o Nihina 5^o 50^o Kaulahao, i ke kuaana o na Loko e holo ana me
 ke hekaulahao ma Loko, e holo ana i ka Ahaia 46^o 30' Nihina 3^o 50^o Kaulahao, e pili
 ana me ke hekaulahao ma pa, a hiki i ka Pa o Puninai e holo ana i ka Ahaia
 86^o Nihina 3^o 50^o Kaulahao, alaila huli a holo i ka Ahaia 22^o Nihina 3^o 50^o Kaulahao
 e pili ana keia mau aoao me ka Pa o Puninai a hiki i ke alama Aupuni
 Halepule alaila huli a holo i ka Nema 64^o 30' Nihina 5^o 50^o e pili ana me ke ala
 niu Halepule a hiki i kahi i hoomaka ai
 Iia ka niu o ka ili o kua Pahala 8 Eka 436 Anana 27 Kapua Kua



Ua hewa keia ana malama, aia ka pono ma kela Aoao 94 o Keia B. K.

Hele 706 Kukuna Neki ✓ Hele 1

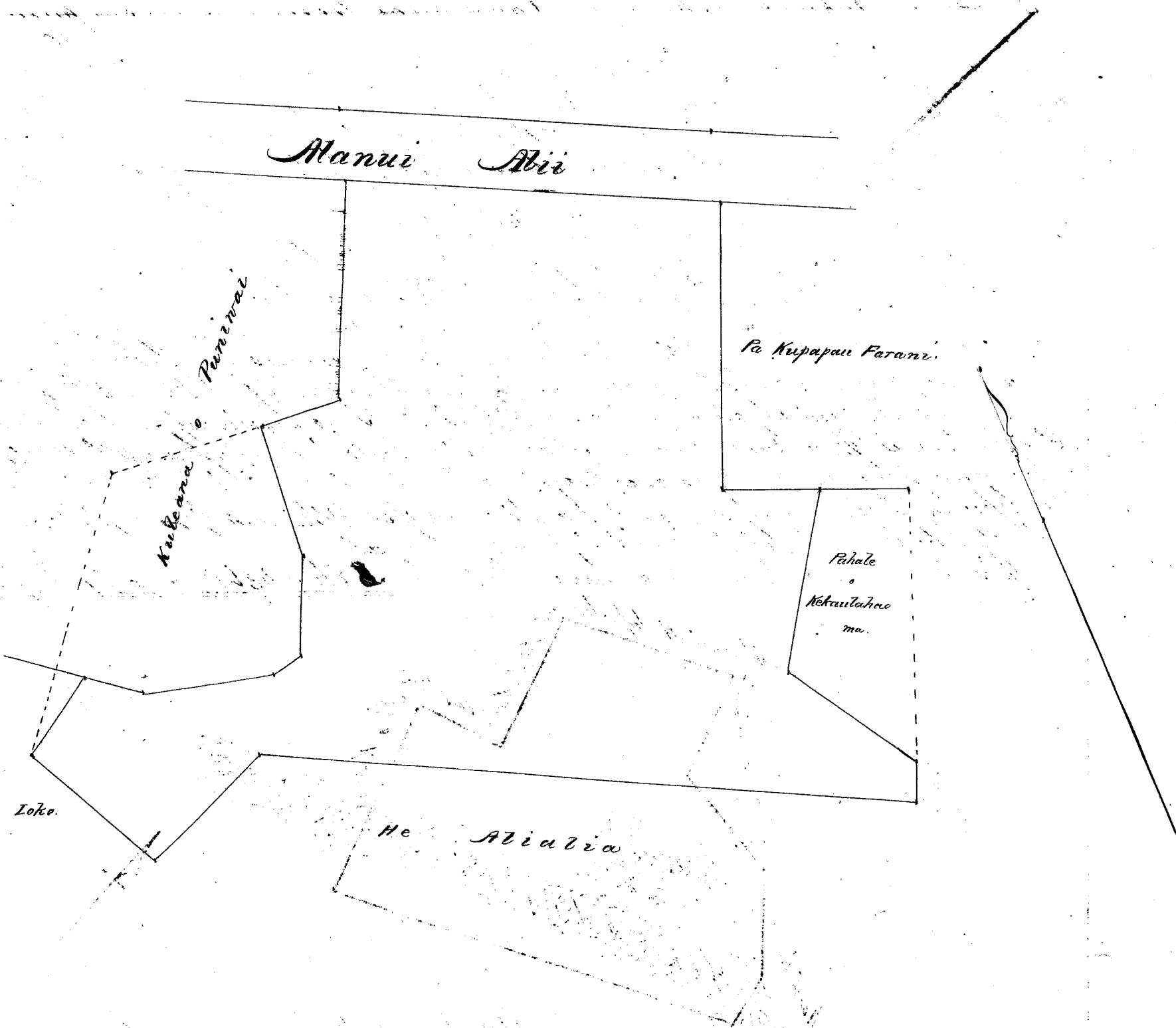
He Pahale a me na Loko ma Kawaiakao i Honolulu, Oahu.

E hoomaka ana ma ke kihi Hikina Akau (mauka) o keia pili i kea Pa Kupapau Farani a me ke Alani Alii, malaila kea moe ana o ka hi oi oi loa o Leahi Kema 51° Hikina, a holo ma ke Pa Kupapau Farani Kema 21° Komohana 453 Pautu, Kema 69° Hikina 153 Pautu, hiki i kea Pa o Sekaulaha ma, - a holo malaila Kema 33° Komohana 292 Pautu, Kema 33° Hikina 250 Pautu i kea ke Konoiki; - Kuli Kema 23° Komohana 67 Pautu, hiki i kea Alialia i kea pahu laau i kea ana, - Alaila Kuli a holo Akau 69° 30' Komohana 1040 Pautu ma kuauna mawana o kea Alialia a i kea pahu ana ma i kea Alialia, - Alaila Kuli a holo Kema 65° 30' Komohana 236 Pautu i kea ke Konoiki, - Kuli Akau 29° Komohana 250 Pautu ma kuauna iwana o na Loko a i ke kihi Hikina o kea Loko a pili ana me ke Sekaulaha ma Loko, - Alaila Akau 55° 30' Hikina 148 Pautu, hiki i kea Puniwai, - A holo mawana o kea a me keia Kema 55° 30' Hikina 100 Pautu, Kema 78° Hikina 200 Pautu, Akau 77° 45' Hikina 55 Pautu, Akau 23° Hikina 160 Pautu, Akau 33° Hikina 210 Pautu, Kema 86° Hikina 128 Pautu, Akau 23° Hikina 351 Pautu ma ke Puniwai keia mau a hiki i ke Alani Alii, - a holo ma i ke Alani Kema 64° 30' Hikina 393 Pautu, alaila hiki i ka hi i hoomaka ai.

Malaila 7 ⁴/₁₀ Eka.

J. W. Makalena.
Mea Ana Aina

Ana i October 27, 1854.



Helu 711 Kailiwai Honolulu

Ua koi mai oia no kona wahi ma Honolulu no ka mea, ua loa ia ia keia wahi Mamua o ke kau ana i na keanawai Makahiki 1830

a ua noho keakea ole ia a hiki i keia manawa.

Oia ka makou e hooko nei no Kailiwai he kuleana hoi kona malalo o ke ano Alodio. Ina e uku mai oia i ko ke Aupuni hapa ha; alaila, ua ku pono ia ia ka palapala sila Alodio.

Pono nae ia ia ke uku no ka hookolokolo a me ka hooholo ana i ka olelo. Penei,

Wm L. Lee
J H Smith
J. Kauruanui

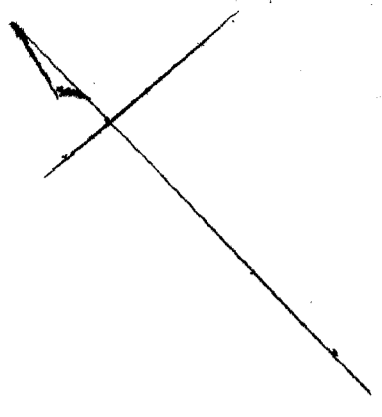
	\$	ken.
No ka rumi a me ke pai ana i ka olelo ma ka Nupepa,	1	
No ke kope ana i ka olelo koina 2 aoao,	1	
No ka palapala kii,		50
No ka hana ana i ka la 9 Feberuari 1849	1	
No ke kope ana i na olelo a na hoike, 2 aoao	1	50
No ka ana ana i ka la 16 Iuni 1849 Pay to Metcalf,		
No ke kope ana, Uku ia Metcalf		
No ka hooholo ana i ka olelo, Aperila 10. 1849	2	50
		<u>7.50</u>

Eia na palena, Anaia e J. Metcalf

Ke ana o ka aina o Kailiwai ma Honolulu Oahu.

E hoomaka ana i ke ana ma ke kahi Hema o keia aina e pili ana me ke k. Bents pahale, ma ke aoao Homohana Akau o ke Alanui o Haliimaile, huli a holo aku Akau 45° Hikina 1 Kaulahao 38 1/2 kapuai e pili ana me ke Alanui Haliimaile, a hiki i ke Alanui Beritania, alaila huli a holo i ke Akau 39 1/2° Homohana 2 Kaulahao, 44 1/2 kapuai e pili ana i ke Alanui Beritania, a hiki i ke pahale o D. J. Penhallow, alaila; huli a holo i ke Hema 52° 15' Homohana 1 Kaulahao 23 1/2 kapuai, e pili ana me ia pa, a hiki i ke kahi Hema o ke pa o Penhallow, alaila; huli a holo i kei 2 1/2 kapuai, a hiki i ke kahi Hikina o ke W. French pahale, alaila; huli a holo i ke Hema 52° 30' Homohana 25 1/2 kapuai e pili ana me ke W. French pa, a hiki i ke kahi Homohana o keia aina, huli a holo i ke Hema 46° 15' Hikina 2 Kaulahao 58 1/2 kapuai e pili ana ke W. Hooper, a me k. Bents pa, a hiki i ke kahi i hoomaka i ke ana ana. Eia hoi ke ili 530 Amana 8 Kapuai

O nana i ke kii ma hela aoao



B e n e t a n i a Street

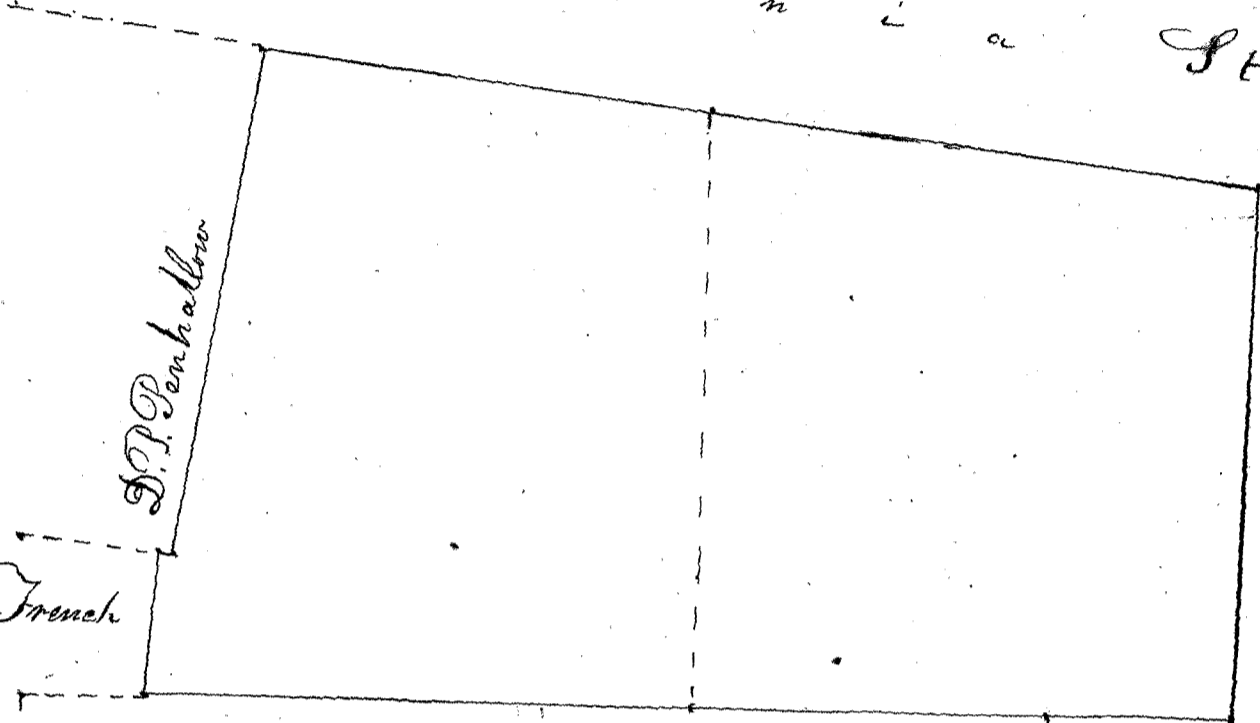
D. P. Penhallor

French

W. Hooper

L. Bent

H. Alimont Street



Ua koi mai oia no kona wahi ma Honolulu Kona, Oahu no ka
 mea, ua loa ia ia keia wahi manawa o ke kaa ana o na hanawai i ka
 Makahiki 1832.

a ua noho keakea ole ia a hiki i keia manawa.

Oia ka makou e hooko nei no Hoonaulu he kuleana hoi kona
 malalo o ke ano Alodio. Ina e uku mai oia i ko ke Aupuni hapa ha; alaila, ua ku
 pono ia ia ka palapala sila Alodio.

Pono nae ia ia ke uku no ka hookolokolo a me ka hooholo ana i ka olelo. Penei,

<p>W. L. Lee</p> <p>J. M. Smith</p> <p>G. M. Robertson</p>	<p>No ka rumi a me ke pai ana i ka olelo ma ka Nupepa,</p> <p>No ke kope ana i ka olelo koina 2 aoao,</p> <p>No ka palapala kii,</p> <p>No ka hana ana i ka la</p> <p>No ke kope ana i na olelo a na hoike, 3 hoas</p> <p>No ka ana ana i ka la 20 Aperila 1849</p> <p>No ke kope ana,</p> <p>No ka hooholo ana i ka olelo, 12 o Mei 1851.</p>	<table border="1"> <tr> <td>\$</td> <td>ken.</td> </tr> <tr> <td>1</td> <td>07</td> </tr> <tr> <td>1</td> <td>"</td> </tr> <tr> <td>5</td> <td>50</td> </tr> <tr> <td></td> <td>50</td> </tr> <tr> <td>1</td> <td>50</td> </tr> <tr> <td>4</td> <td>-</td> </tr> <tr> <td></td> <td>50</td> </tr> <tr> <td>2</td> <td>-</td> </tr> <tr> <td colspan="2" style="border-top: 1px solid black;">\$ 11.-</td> </tr> </table>	\$	ken.	1	07	1	"	5	50		50	1	50	4	-		50	2	-	\$ 11.-	
\$	ken.																					
1	07																					
1	"																					
5	50																					
	50																					
1	50																					
4	-																					
	50																					
2	-																					
\$ 11.-																						

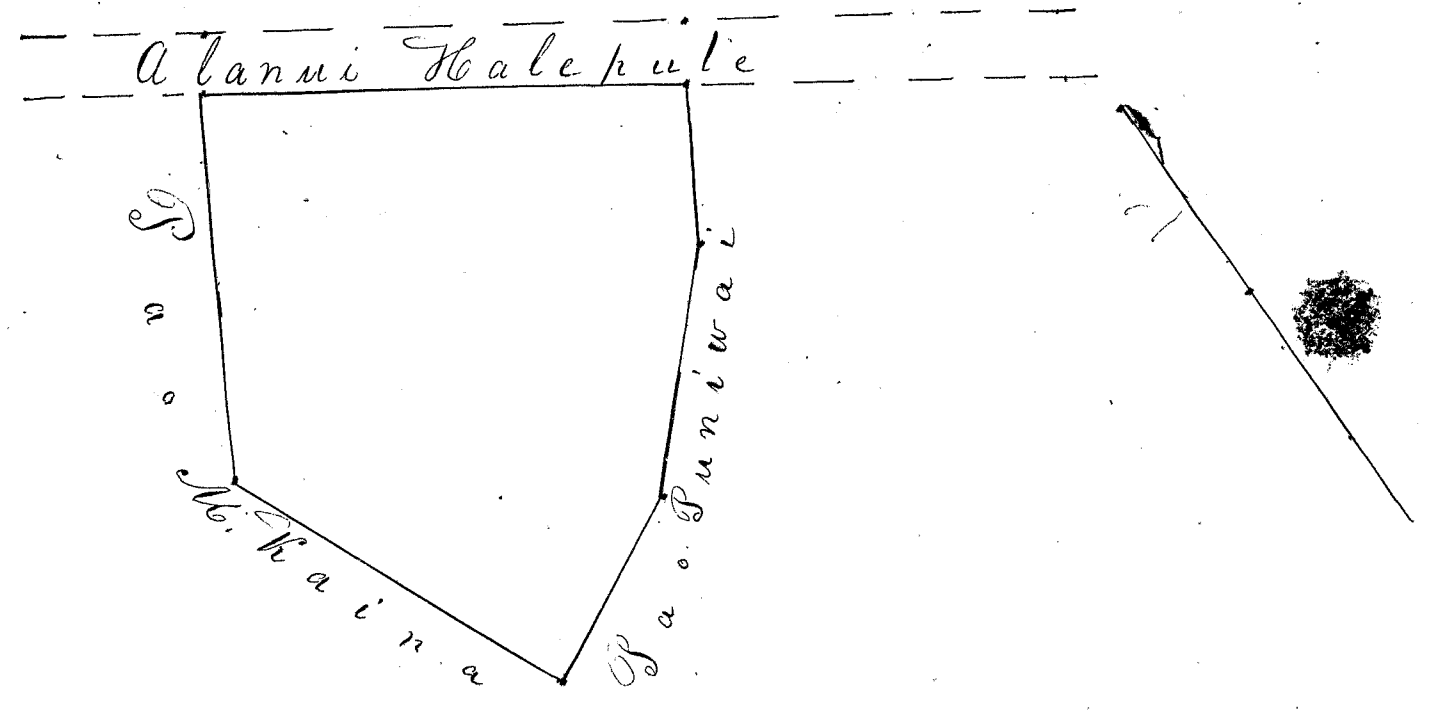
Detained

Eia na palena,

Anaia o Davida Katanikakua

Ke ano o ke ana ana i ka pahale Hoonaulu ma Hanaleiama ma Honolulu i Oa-
 hu, makai iho o ke alanui Halepule, ma ka hema hoi o ka pa o Kaina, ma ke Hanalei-
 ana iho hoi o ka pa o Puniiwai.

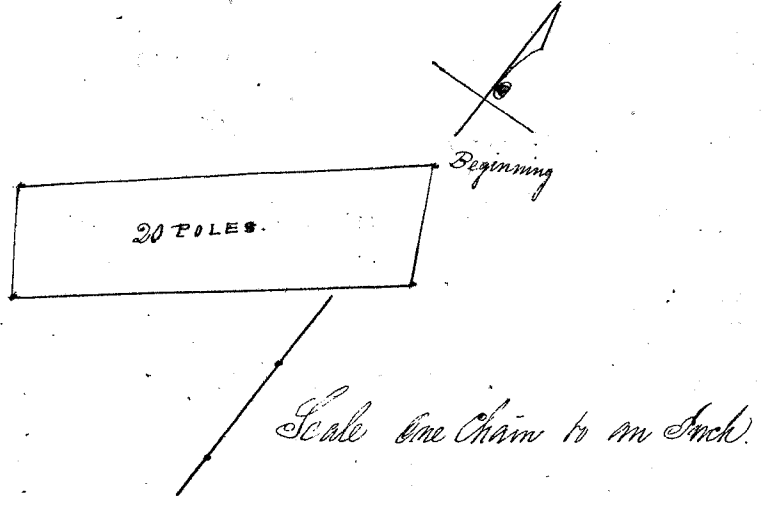
E hoomaka ana i ke ana ana ma ke piki Hikina o ka pa o Kaina, e pili ana
 i ke Alanui Halepule, e hooahehu ana ma Kaina 28° 30' Hanaleiama, 2 Kaulahao,
 7 3/2 kapuai, huli Kaina 25° Hikina 2 Kaulahao 4 7/12 kapuai, e pili ana ia mau aoao
 i ka pa o Kaina, pili i ke Puniiwai wahi, huli Kaina 60° 30' Hikina 1 Kaulahao 11 3/2
 kapuai, huli Kaina 42° Hikina 1 Kaulahao 23 1/2 kapuai, huli Kaina 31° Hikina 5 9/12
 kapuai e pili ana ia mau aoao i ke Puniiwai wahi, hiki i ke piki Kaina o ke Puniiwai
 wahi, e pili ana i ke Alanui Halepule, alaila, huli i ka hiki i hooahehu i ke ana ana
 i Kaina 57° 20' Hanaleiama 2 Kaulahao, 41 1/2 kapuai. Eia ha ili o Kaulahao 50 ana
 10 Kapuai.



No. 2. Notes of a survey of a lot of ground, belonging to William Cornauhn Esq, situated South of the premises of St. Thomas Esq, in the town of Mahaloa, on the Island of Oahu.
 Beginning at the East corner & running S. 50° W. 2.13 chains - N. 35 1/2° W. 0.54 chains - N. 48 1/2° E. 2.21 chains - S. 35° E. 0.64 chains to the beginning containing twenty poles.

Sahamaloa Apr. 25th 1850.

Wm. P. Alexander
 Sur.



Note there is nothing in the above entry to ascertain its connection with the Award signed.
 N. Kama'i is a Counter Claim also in E. C.

Helu 7/15 Kalamā i Kalamāhine

Ua koi mai oia no kona mau wahi ma Mākaahō Honolulu aia no ka mea, ua loa ia ia keia mau wahi mamua o ke keau ana o mā Kanawai i ka wa o Kaahumanu I e ola ana.

a ua noho keakea ole ia a hiki i keia manawa.

Oia ka makou e hooko nei no Kalamā he kuleana hoi kona malalo o ke ano Alodio. Ina e uku mai oia i ko ke Aupuni hapa ; alaila, ua ku pono ia ia ka palapala sila Alodio.

Pono nae ia ia ke uku no ka hookolokolo a me ka hooholo ana i ka olelo. Penei,

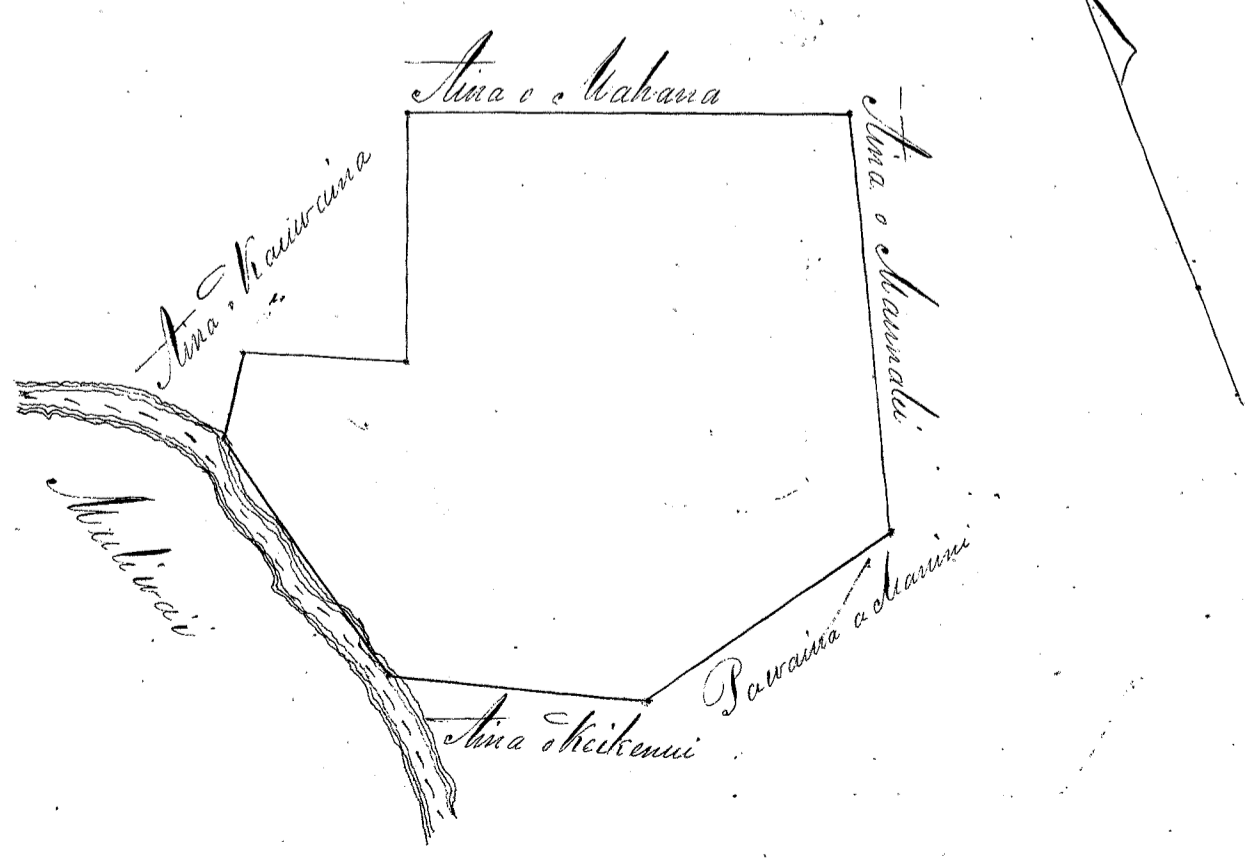
Wm L. Lee
J. H. Smith
J. M. Stewart
S. Kaunani
J. J. Jones

	\$	ken.
No ka rumi a me ke pai ana i ka olelo ma ka Nupepa,	/	
No ke kope ana i ka olelo koina 1 aoao,	/	
No ka palapala kii,		50
No ka hana ana i ka la 16 Feberuari 1848	/	
No ke kope ana i na olelo a na hoike, 1 aoao		75
No ka ana ana i ka la 20, 29 Novemata 1848	2	50
No ke kope ana,		50
No ka hooholo ana i ka olelo, Aperila 10, 1849	2	50
		<u>9.75</u>

Eia na palena,

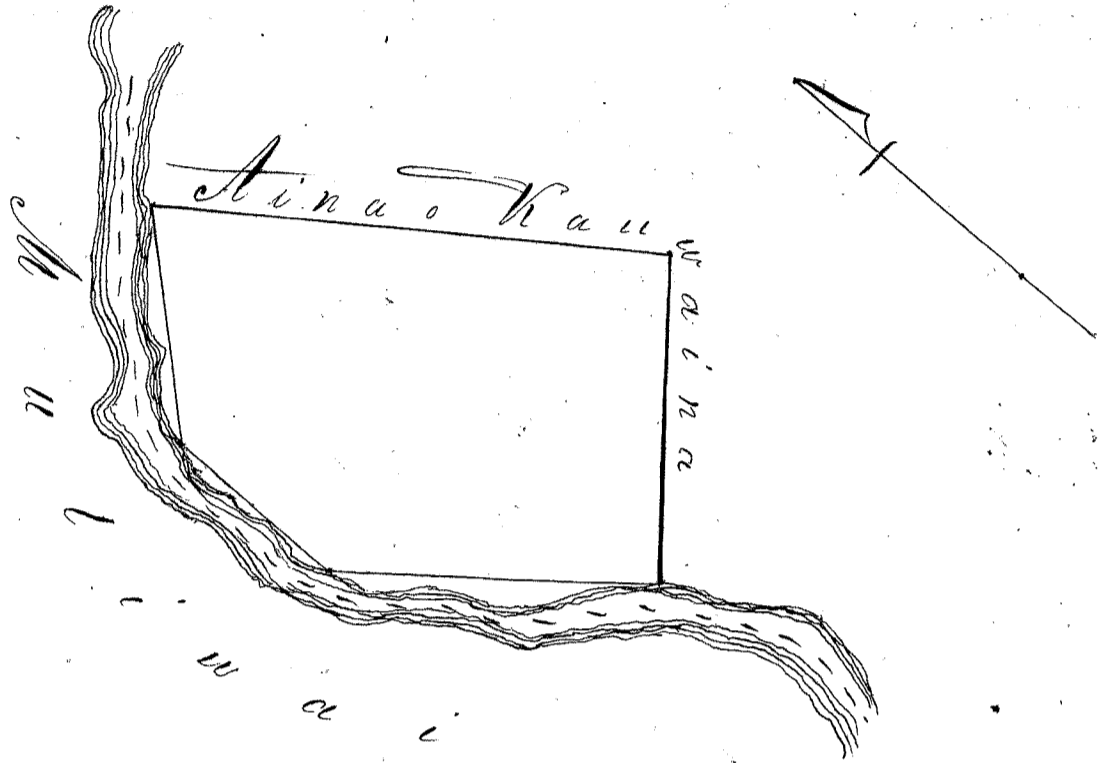
Anaia e D. Kalamāhine

Apana 1. Ke ano o ke ana ana i ka aia o Kalamā ma Mākaahō Honolulu moku-puni Oahu. E hoomaka ana i ke ana ana ma ke kiki Aheau o ka pa waina a Marini, ma ke kiki Komohana hoi o ka aia o Maunali. A hoo alo ka waao mua ma kahi a-banui aboli ma ke keau ana hoi i ka Aheau 17° Hikina 2 Kaulahas 16 1/2, hiki i ke kiki Homa o ka aia o Mahana, huli Aheau 64° Komohana 2 Kaulahas 22 1/2 kapuai, hiki i ke kiki Hikina o ka aia o Kawaina, huli Homa 23° Komohana 1 Kaulahas 19 1/2 kapuai, hiki i ke kiki Homa o ka aia o Kawaina, huli Aheau 64° 30' Komohana 58 1/2 kapuai, hiki i ke kiki Komohana o ka aia o Kawaina, huli Homa 31° 30' Komohana 28 1/2 kapuai, hiki i ke kiki mauka o ka muliwai e kahi ana i kahi e kahi ana moku, huli Homa 12° 30' Hikina 1 Kaulahas 31 1/2 kapuai, hiki i ke kiki Aheau o ka aia o Heikenui, mauka hoi o ka muliwai, huli Homa 61° 30' Hikina 1 Kaulahas 25 1/2 kapuai, hiki i ke kiki Hikina o ka aia o Heikenui e pili ana i ka pa waina a Marini; alaila huli i kahi i hoomaka i ke ana ana Aheau 78° 30' Hikina 1 Kaulahas 38 1/2 kapuai. Eia ka ili 8 Kaulahas, 82 Aheau 31 Kapuai.



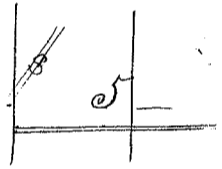
1	12	164	166
1	7	121	
1	14	43	

Apana 2. Ki ana o ke ana ana i ka pa o Kalania ma Makaahe i Honolulu moke-
 puni Oahu. E hoomaka ana i ke ana ana ma lihi mauka o ka Mulirai e pili ana i ka
 aina o Kauhawina. A holoaku ka awa mua Awa 51' Hikina 1 Kaulaha 50 1/2 kapuai,
 hiki i ke pili Aka o ka loi o Kauhawina, huli Aka 34° 30' Komohana 2 Kaulaha 50 1/2 ka-
 puai, hiki i ka awa Hema o ka Mulirai, ma ka awa hoi mauka o ka aina o Kauhawina, huli Hema
 42° 30' Komohana 1 Kaulaha 19 1/2 kapuai, huli Hema pona 1 Kaulaha; alaila huli i ka hiki i
 hoomaka i ke ana ana e pili ana hoi ia i ke awa i ka Mulirai Hema 37° 30' Hikina 1 Ka-
 ulaha 51 1/2 kapuai. Eia ka ili 4 Kaulaha, 82 Apana, 38 Kapuai.



Pono oae ia ia ke uku mai no ka hoohelehele a me ka hoohele ana i ka ili.

Ke uku o ke Aina apana 2.



Ua koi mai oia no kona mau wahi ma Honolulu, a me Kapalama no ka mea, ua loa ia ia keia mau wahi ma ma o ke kau ana o na kanawai i ka ma-kahiki 1834, a i ka wa o Wampanaha II kekahi

a ua noho keakea ole ia a hiki i keia manawa.

Oia ka makou e hooko nei no Moanauhi he kuleana hoi kona malalo o ke ano Alodio. Ina e uku mai oia i ko ke Aupuni hapa ka; alaila, ua ku pono ia ia ka palapala sila Alodio.

Pono nae ia ia ke uku no ka hookolokolo a me ka hooalo ana i ka olelo. Penei,

Wm L. Lee
 J. M. Smith
 J. M. K. am akau
 B. K. K. K.
 J. M. K.


	\$	ken.
No ka rumi a me ke pai ana i ka olelo ma ka Nupepa,	1	
No ke kope ana i ka olelo koina 2 aao,	1	
No ka palapala kii,		50
No ka hana ana i ka la 14 Feberuari 1848	1	
No ke kope ana i na olelo a na hoike, 2 aao.	1	50
No ka ana ana i ka la 31 Okatoba 1848	2	50
No ke kope ana,		50
No ka hooalo ana i ka olelo, Aperila 10, 1849.	2	50
		<u>10.50</u>

Eia na palena, Maia & D. Kabanikahua

Ua hewa kua
 i ka olelo
 a me ke kii
 Eia ka
 kua aao, me
 i ka olelo
 a me ke kii

Ua kii o ka palena i Moanauhi ma Kaitiaki i Honolulu Moku o Kapuni Oahu. Penei na palena, Maia, Auwai Liliu, Kikina auwai liliu no. Heema loka a Shuula, a me ke Kaitiaki, Komohana Maui, Halepule. E hoomaka ana i ke ana ana ma ka lili mauka o ke Maui Halepule. Ma ka aao Heema o kaitiaki auwai liliu. i t moe aku ka aao maui i ka Maui 69° Kikina 5° Kaulakao 33° Kapuai e pili ana ma ia aao i kahi auwai, hiki i ka aao mauka o keia pa, huli ae Heema 39° Kikina a huli ike 57 1/2° Kapuai, hiki i ka aao ma Cwa o ka loko ia a Shuula, hali Heema 41° Komohana 1° Kaulakao 17 1/2° Kapuai, hiki i kahi puka e hoo ai i keia pa, mawana o ke huapae o ka loko a Shuula, a me Paauki, huli Heema 71° Komohana 4° Kaulakao 43 1/2° Kapuai, hiki i ka lili mauka o ke Maui Halepule, alaila, huli i kahi i hoomaka i Maui 15° 30' Komohana 56 1/2° Kapuai. Eia ka ili bo. Maia, 19° Kapuai.

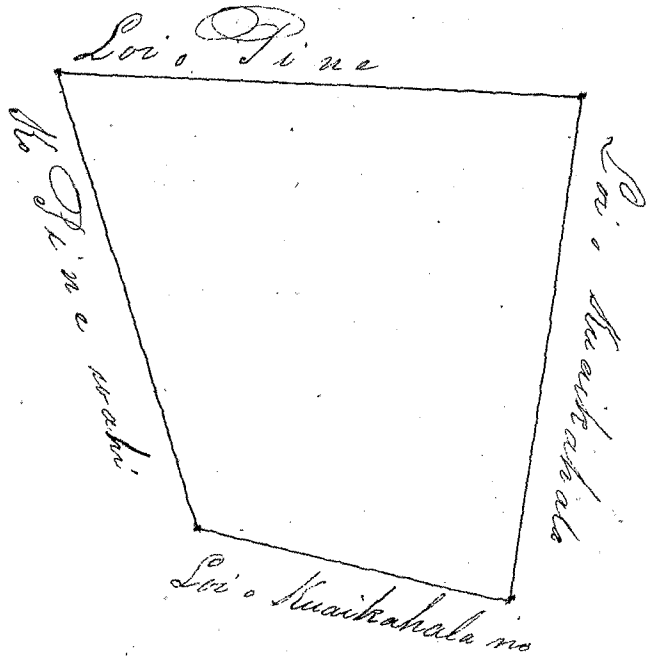
ap 1 i Kaitiaki Maui 255 33
 ap 2 Kapalama 56 93 a 14 1/2



Apana 2.

Ke ana o ke ana kealo o Moanauli, ma Kapalama i Oahu.

Ke ana i ke ana, ana ma ke kahi Akau o ke loi o Kuaiakaha, ma ke kahi Hikina hoi i ke ana. Et moe aku ke ana ma Ana 49° Komohana 2 Kaulahas 26 1/2 Kapuai hiki i ke kahi Komohana o ke loi o Kuaiakaha, huli Akau 34° 30' Komohana 1 Kaulahas 45 1/2 Kapuai e pili ana ia ana i ke ana o Kuaiakaha, huli Akau 24° 45' Hikina 2 Kaulahas 33 Kapuai, e pili ana ia ana i ke Pine, alaila, huli i kahi i hoomaka i ke ana ana Ana 45° 30' Hikina 2 Kaulahas 50 1/2 Kapuai e pili ana ia ana i ke ana o Pine. Iia ke ili, 5 Kaulahas 93 Anana 14 Kapuai.



Pono mai ia ia ke ukua mai mo ke hookohoholo, a me ke hookoholo ana i ke ali.

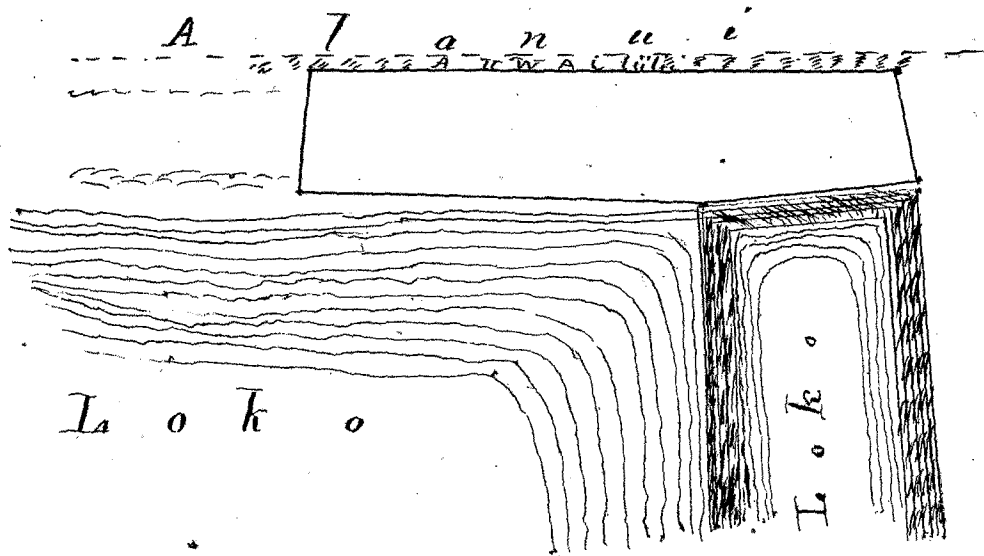
Ke ukua o ke ana Apana 2.

5	25
---	----

Anaia e J.W. Makalena.

Apana 1. Pahale o Moanauli mo Kahu. Anohelu kulanakauhale o Mokujumi Oahu.

ana ma ke kahi Hikina Akau i ke ana, ma kapa o ke loi, a holo ke ana ma ke ana. He 61' Ke 1. 17 kaulahas, He 71' Ke. 2. 20 kaulahas, huli a holo A. 15° Ke. o. 65 kaulahas hiki i ke ana i lili, huli a holo A. 69° Ke. 3. 10 kaulahas, huli a holo Ke. 32° Ke. o. 57 kaulahas, hiki i kahi i hoomaka i. Eia ke ili o ke ana pahale. 255 Anana. 33 Kapuai - kea. Anaia Mar. 26. 1850.



Helu 21 Makua a me Kaai *Mia*

Ua koi mai oia no kona wahi ma Honolulu no ka
mea, ua loa ia ia keia wahi Manua o ke kau ana o na Kanawai i ka pau
ana i ke kama oia Nuuanu i ka wa o Wamchamcha I

a ua noho keakea ole ia a hiki i keia manawa.

Oia ka makou e hooko nei no Makua he kuleana hoi kona
malalo o ke ano Alodio. Ina e uku mai oia i ko ke Aupuni hapa ha ; alaila, ua ku
pono ia ia ka palapala sila Alodio.

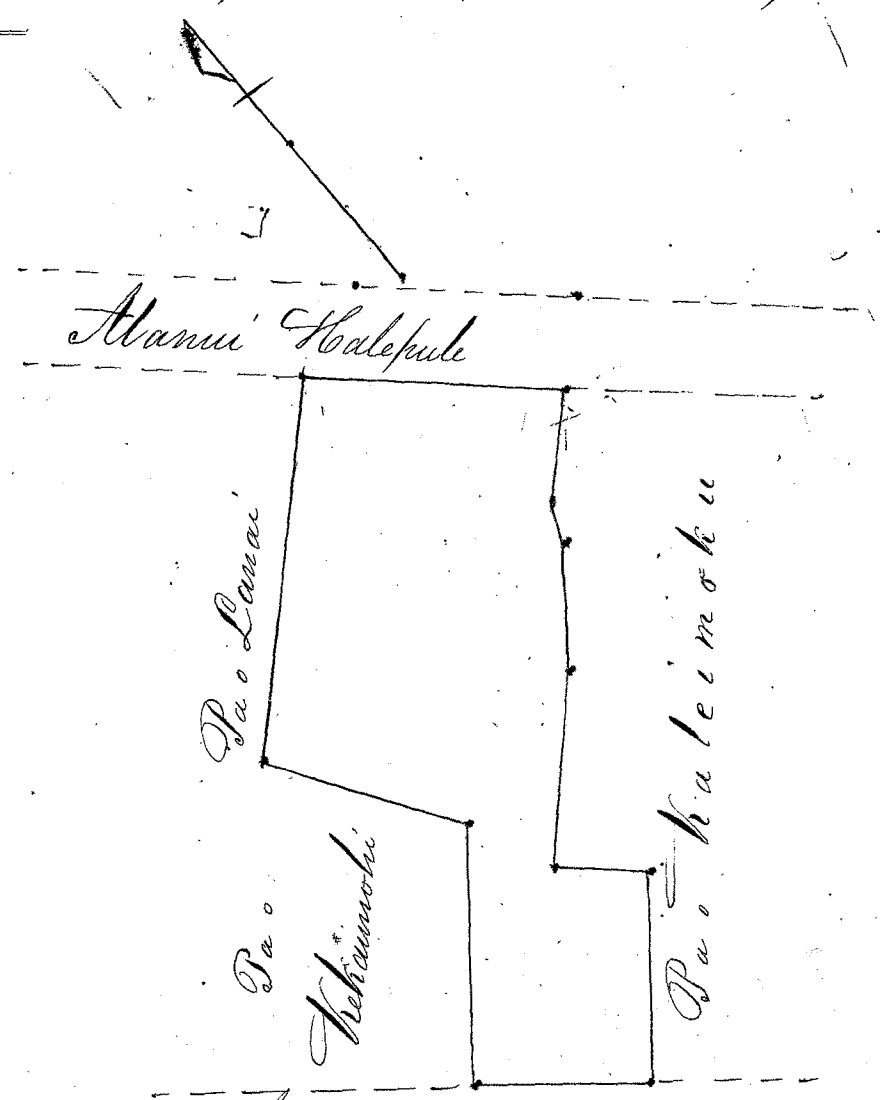
Pono nae ia ia ke uku no ka hookolokolo a me ka hooholo ana i ka olelo. Penei,


*Wm L Lee
J. M. Smith
S. M. Peckham
Is. Kamaui
Joanedi*

	\$	ken.
No ka rumi a me ke pai ana i ka olelo ma ka Nupepa,	1	
No ke kope ana i ka olelo koina / aoao,		50
No ka palapala kii,		50
No ka hana ana i ka la 14 Febuari 1848	1	
No ke kope ana i na olelo a na hoike, / aoao		75
No ka ana ana i ka la 17 Novemaba 1848	2	50
No ke kope ana,		50
No ka hooholo ana i ka olelo,	2	50
		<u>9.25</u>

Eia na palena, Anaia e D. Kabanibakua

Ke ano o ke ana ana i ka pahale o Makua ma Honolulu i Oahu. E hoomaka ana i
ke ana ana ma ke kahi o Kaua o ka pa o Kalcimoteu, ma ke kahi hoi makai o ke Manui Hale-
pule. A me aku ka aoao mua i ka Hema 45° Komohana 38 1/2 kapuai, huli Hema 29° Ko-
mohana 15 1/2 kapuai, huli Hema 38° 30' Komohana 42 1/2 kapuai, huli Hema 45° 15' Komohana
1 Kaulaha 3 1/2 kapuai, huli Hema 46° 15' Hikinana 33 kapuai, huli Hema 39° Komohana 1 Kaulaha,
9 1/2 kapuai, hiki i ka aoao mauka o ke Manui Halekua i pili ana hoi i mau aoao i ka
pa o Kalcimoteu, huli a holo mauka o ke Manui Halekua i ka kau 51° Komohana 62 1/2
kapuai, hiki i ke kahi Hema o ka pa o Kekaunohi, ma ka puka o komai i keia pa, huli
kau 38° 30' Hikinana 1 Kaulaha 26 1/2 kapuai, hiki i ke kahi Hikinana o ka pa o Kekaunohi,
huli kau 33° Komohana 1 Kaulaha 8 1/2 kapuai, hiki i ke kahi Hema o ka pa o Lanai, huli
kau 46° Hikinana 2 Kaulaha 5 1/2 kapuai hiki i ke kahi Hikinana o ka pa o Lanai, alaila;
huli i kahi i hoomaka i Hema 47° Hikinana 1 Kaulaha 31 1/2 kapuai. Eia ka ili.
593 itana, 14 Kapuai.





Ua koi mai oia no kona wahi ma *Lele i Honolulu* *Lele i Honolulu* no ka
 mea, ua loa ia ia keia wahi no *Halelua mai*, ua loa hoi ia ia mamua o ke
Kau ana o na Kanawai i ka wa o Kamehameha I

ua noho keakea ole ia a hiki i keia manawa.

Oia ka makou e hooko nei no *J. Keonekapu* he kuleana hoi kona
 malalo o ke ano Alodio. Ina e uku mai oia i ko ke Aupuni hapa *ha*; alaila, ua ku
 pono ia ia ka palapala sila Alodio.


Pono nae ia ia ke uku no ka hookolokolo a me ka hooholo ana i ka olelo. Penei,

Wm L. Lee
J. M. Smith
J. M. Kamehameha
W. Kamehameha
Loani

	\$	ken.
No ka rumi a me ke pai ana i ka olelo ma ka Nupepa,	1	
No ke kope ana i ka olelo koina 2 aoao,	1	
No ka palapala ki		50
No ka hana ana i ka la 14 Februari 1848	1	
No ke kope ana i na olelo a na hoike, 2 aoao	1	50
No ka ana ana i ka la 31 Octoba 1848	2	50
No ke kope ana,		50
No ka hooholo ana i ka olelo, <i>Aperila 10, 1849</i>	2	50
		<u>10.50</u>

Eia na palena, *Anaia i D. Katanikahua*

Ke kii o ka pahale o *J. Keonekapu* ma *Lele*, ma ka aoao hoi makai o ke *Ahanui*
Halepule ma *Honolulu* e *Uokupuni* e *Ahu*.
 E hoomaka i ke ana ana ona ke kii i *Ahanui* o ka
 pahale o *Kahala*, ma ka aoao hoi makai o ke *Ahanui*. A mwe ake ka aoao mwa *Ahanui*
 26 45' *Hikina*, a holo iki ake 11 3/12, huli *Ahanui* 19° *Honohana* 3 *Kaulahao* 37 7/12 *Kapuai*,
 huli *Ahanui* 25° 30' *Honohana* 2 *Kaulahao*, 20 1/12 *Kapuai*, e pili ana ia mau aoao me ke
Ahanui Halepule, hiki hoi i ka aoao *Hema* o ka pa o *Lai*; huli *Hema* 48° *Honohana* 1
Kaulahao, 41 7/12 *Kapuai*, hiki i ka aoao mauka o ka pa o *Kanikou*, e pili ana no i ka
 pa o *Lai*, huli *Hema* 37° 30' *Hikina* 59 1/12 *Kapuai*, hiki i ke kii *Hikina* o ka pa o *Kanikou*
Kou, huli *Hema* 64° *Honohana* 1 *Kaulahao* 17 10/12 *Kapuai*, hiki i ka aoao mauka o
Kuwili Tina, huli *Hema* 18° 15' *Hikina* 4 *Kaulahao* 48 10/12 *Kapuai*, hiki i ke kii *Hono-*
hana o ka pa o *Kahala*, alaila; huli i kahi i hoomaka i *Ahanui* 61° *Hikina* 2 *Kaulahao*,
 34 9/12 *Kapuai*. Eia ka ili, 1 Eka, 4 Kaulahao, 9 e tuana, 26 Kapuai,



... ..
... ..
... ..

... ..
... ..
... ..

... ..

... ..

... ..

... ..

... ..

... ..

... ..

... ..

... ..

... ..

... ..

... ..

... ..

... ..

... ..

... ..

... ..

... ..

... ..

... ..

... ..

... ..

... ..

... ..

... ..

Helu 724 Keliokaloa / Stala

Ua koi mai oia no kona wahi ma Honolulu no ka
mea, ua loa ia ia keia wahi mamua o ke kau ana o na Kanawai i ka wa
o Kinau.

a ua noho keakea ole ia a hiki i keia manawa.

Oia ka makou e hooko nei no Keliokaloa he kuleana hoi kona
malalo o ke ano Alodio. Ina e uku mai oia i ko ke Aupuni hapa holu; alaila, ua ku
pono ia ia ka palapala sila Alodio.

Pono nae ia ia ke uku no ka hookolokolo a me ka hooholo ana i ka olelo. Penei,

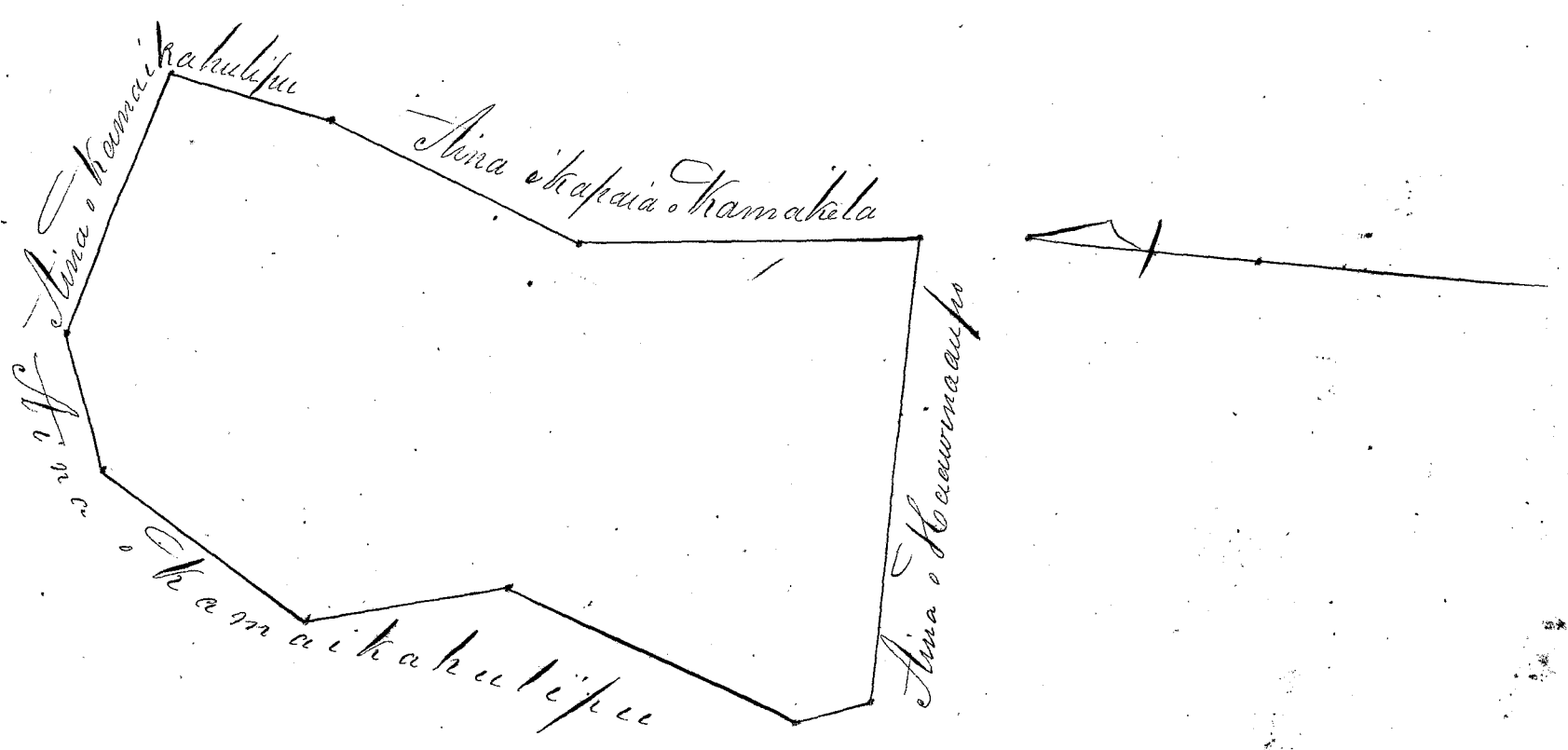
*Wm L. Lee
J. H. Smith
S. M. Ho. am akau
Is. Kaawai
Travisi*

	\$	ken.
No ka rumi a me ke pai ana i ka olelo ma ka Nupepa,	1	
No ke kope ana i ka olelo koina 2 aoao,	1	
No ka palapala kii,		50
No ka hana ana i ka la 16, 23, Febemari 1848,	1	
No ke kope ana i na olelo a na hoike, 3 aoao.	2	25
No ka ana ana i ka la 15 Maraki 1848	2	50
No ke kope ana,		50
No ka hooholo ana i ka olelo, Aperila 10, 1849.	2	50
		<u>11.25</u>

Eia na palena,

Anaia e George Richardson

*Ke ana o ka Ana o Keliokaloa ma Stala i Honolulu Ana, Hoomakaia ma ana ana
ma ke kiki Kema; a holo aku la ka awao ma St. 86° 30' N. i Kaulahao 44 1/2 kapuai, e
pili ana ia awao i ka aina o Kaawinaupu, huli et. 13° N. 30 1/2 kapuai, huli et. 21° N. 1
Kaulahao, 51 1/2 kapuai, huli et. 12° 15' N. 1 Kaulahao 13 1/2 kapuai, huli et. 33° N. 1 Kaulahao
28 1/2 kapuai, huli et. 43° N. 48 1/2 kapuai, huli et. 72° N. 1 Kaulahao, 41 kapuai, huli et.
11° N. 63 1/2 kapuai i ka Kamaitakahulipu ka aina e pili ana ma keia mau awao o pau, huli
et. 23° 30' N. 1 Kaulahao, 37 1/2 kapuai, huli hoi i ke kiki i hoomakaia i ke ana ana. St. 5°
N. 2 Kaulahao, e pili ana ia mau awao i ka aina i kapuaia o Kamakela. Eia ke ili:
1 Eka, 50 ana, 1 1/2 kapuai.*



Wm L. Lee

1870

1870

1870

1870

1870

1870

1870

1870

1870

1870

1870

Helu 727 Kūnane

Ua koi mai oia no kona wahi ma *Kalawahine i Honolulu aino* no ka
mea, ua loaā ia ia keia wahi *Maamua o ke kaui ana o na Kanawai i ka Maka-*
hiki 1831

a ua noho keakea ole ia a hiki i keia manawa.

Oia ka makou e hooko nei no *Kūnane* he kuleana hoi kona
malalo o ke ano Alodio. Ina e uku mai oia i ko ke Aupuni hapa ; alaila, ua ku
pono ia ia ka palapala sila Alodio.

Pono nae ia ia ke uku no ka hookolokolo a me ka hooholo ana i ka olelo. Penei,

<i>No ka rumi a me ke pai ana i ka olelo ma ka Nupepa,</i>	\$	ken.
<i>No ke kope ana i ka olelo koina aao,</i>		
<i>No ka palapala kii,</i>		
<i>No ka hana ana i ka la</i>		
<i>No ke kope ana i na olelo a na hoike,</i>		
<i>No ka ana ana i ka la</i>		
<i>No ke kope ana,</i>		
<i>No ka hooholo ana i ka olelo,</i>		

Eia na palena,

Nana aao 193 Vol. 9.

11/11/1934

... ..

... ..

... ..

... ..

... ..

... ..

... ..

Ua koi mai oia no kona wahi ma Honolulu Kona, Oahu no ka
 mea, ua loa ia ia keia wahi Mamua o ke kau ana o na Kanawai i ka Ma-
 kahiki 1825

a ua noho keakea ole ia a hiki i keia manawa.

Oia ka makou e hooko nei no Holuaba he kuleana hoi kona
 malalo o ke ano Alodio. Ina e uku mai oia i ko ke Aupuni hapa *na*; alaila, ua ku
 pono ia ia ka palapala sila Alodio.

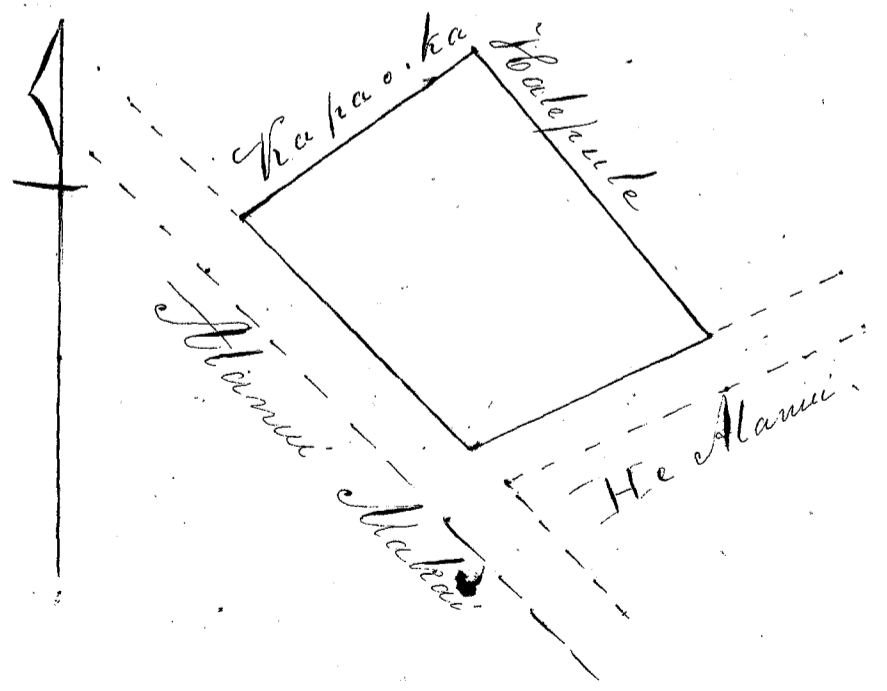
Pono nae ia ia ke uku no ka hookolokolo a me ka hooholo ana i ka olelo. Penei,

Wm L Lee
J. H. Smith
J. M. Hoana
o Kanawai
Loane

	\$	Ken.
No ka rumi a me ke pai ana i ka olelo ma ka Nupepa,	1	
No ke kope ana i ka olelo koinu / aao,		50
No ka palapala kii,		50
No ka hana ana i ka la 18 Feberuari 1848	1	
No ke kope ana i na olelo a na hoike, <i>2 aao</i>	1	50
No ka ana ana i ka la	2	50
No ke kope ana,		50
No ka hooholo ana i ka olelo, <i>Aprila 10, 1849.</i>	2	50
		<u>10.00</u>

Eia na palena, *Anaia & G. Richardson*

Ke ana o ka pahale, Holuaba ma Kanawaihoo i Honolulu. Hoonaheia ke ana ana
 ma ke pili Kona o ka pa o ka Halepule Kanawaihoo, a holo aku ka awa maia $16^{\circ} 30'$ N.
 3° Kaulaana $35^{\circ} 1/2'$ kapuai, hiki i ka huna o ke kahi wahi Mamua, me ke Mamua ma ke
 hiki a holo 13° N. 2° Kaulaana $52^{\circ} 1/2'$ kapuai, ke wahi Mamua ke pili ana ma ia awa,
 a hiki i ke kahi Hikiina Maau o keia ana, alaila; hiki a holo 10° N. 1° Kaulaana, o ka
 pa o ka Halepule Kanawaihoo, ke pili ana ma ia awa, a hiki i ke kahi Kona o keia
 ana, alaila; hiki a holo hoo i ke kahi o hoonaheia ke ana ana $16^{\circ} 30'$ N. 3° Kaulaana
 $6^{\circ} 1/2'$ kapuai, o ka pa o ka Halepule Kanawaihoo ke pili ana ia awa. Eia ka ili, 1849
 o keia ana, 27° kapuai.



112

The first part of the document is a list of names and dates, possibly representing a ledger or a record of transactions. The entries are arranged in columns, with names on the left and dates on the right. Some of the names are partially obscured or difficult to read due to the quality of the scan.

The second part of the document contains several paragraphs of text, which appear to be a narrative or a report. The text is very faint and difficult to decipher, but it seems to describe a process or a series of events. There are some words that are more legible, such as "the first", "the second", and "the third", which suggest a sequential or numbered list of items or steps.

The third part of the document consists of a large, empty space, possibly a table or a diagram that was not clearly visible in the scan. There are some faint lines and shapes that might be remnants of a drawing or a table structure.

The final part of the document contains a few more lines of text, which are also very faint. These lines might be a conclusion or a summary of the information presented in the previous sections.

Helu 729 Kekahaupio *Alu'wahine*
Kamakaha

Ua koi mai oia no kona wahi ma Honolulu no ka
mea, ua loa ia ia keia wahi no *Kaiakauitani* mai, ua loa ia ia mamua o ke
kau ana o na kanawai i ka Muekahiki 1817

a ua noho keakea ole ia a hiki i keia manawa.

Oia ka makou e hooko nei no *Kekahaupio* he kuleana hoi kona
malalo o ke ano Alodio. Ina e uku mai oia i ko ke Aupuni hapa *ha*; alaila, ua ku
pono ia ia ka palapala sila Alodio.

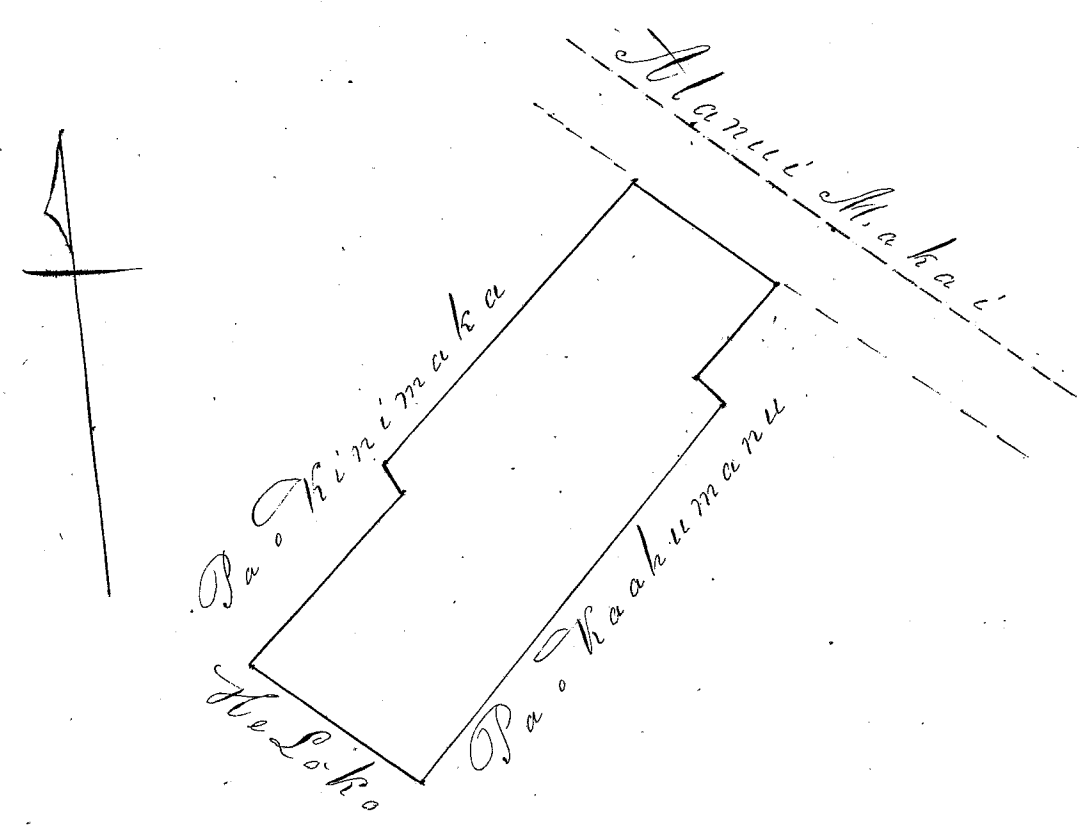
Pono nae ia ia ke uku no ka hookolokolo a me ka hooholo ana i ka olelo. Penei,

Wm L. Lee
J. H. Smith
J. M. K. am Kau
D. Kaurwai
Trandi

	#	ken.
No ka rumi a me ke pai ana i ka olelo ma ka Nupepa,	1	
No ke kope ana i ka olelo koina 3 aoao,	1	50
No ka palapala kii,		50
No ka hana ana i ka la 18 Feberuari 1848	1	
No ke kope ana i na olelo a na hoike, 1 aoao		75
No ka ana ana i ka la	2	50
No ke kope ana,		50
No ka hooholo ana i ka olelo, <i>Aperila 10, 1849.</i>	2	50
		<u>10.25</u>

Eia na palena,
Anaia o G. Richardson

Ke ana o ka pukele o *Kekahaupio* i *Honolulu*.
Hoomakahaia ke ana ana ma ke kiki *Hikina*
Akau o *kua Aina*, a holo aku ka arao mua *N. 47° E. 1* Kaulahas, *58 1/2* kapuai, e pili ana i ke
Manu *Makai*, a hiki i ke kiki *E. 1* Kaulahas, *20 1/2* kapuai, e pili ana i ke
huli *N. 37° 30' E. 29 1/2* kapuai, hiki i ke kiki *E. 1* Kaulahas, *20 1/2* kapuai,
N. 46° W. 2 Kaulahas *61 1/2* kapuai, huli hou *N. 43° 15' W. 2* Kaulahas *15 1/2* kapuai, e pili ana ia
mau arao i ka pa o *Kaahumanu* a hiki i ka loko, alaila; huli a holo *N. 48° 30' W. 2* Kaulahas,
12 1/2 kapuai, hiki i ka pa o *Timimaka*, alaila; huli a holo *N. 47° 45' E. 2* Kaulahas *29* kapuai,
huli *N. 29° W. 23 1/2* kapuai, huli a holo lona i ke kiki i *hoomaka* i ke ana ana *N. 48° E. 4* Kaulahas
6 1/2 kapuai; o ka pa o *Timimaka* ke pili ana ma lona mau arao. *Ma ili. 1* Eka, *656* *Auana*
30 kapuai.



The following information was obtained from the records of the
 Bureau of the Census, Department of Commerce, Washington, D. C.
 for the year 1954.

The total population of the United States in 1954 was 165,000,000.
 The population of the State of California was 10,000,000.
 The population of the State of Texas was 8,000,000.
 The population of the State of New York was 15,000,000.
 The population of the State of Illinois was 10,000,000.

The following information was obtained from the records of the
 Bureau of the Census, Department of Commerce, Washington, D. C.
 for the year 1954.

The total population of the United States in 1954 was 165,000,000.
 The population of the State of California was 10,000,000.
 The population of the State of Texas was 8,000,000.
 The population of the State of New York was 15,000,000.
 The population of the State of Illinois was 10,000,000.

The following information was obtained from the records of the
 Bureau of the Census, Department of Commerce, Washington, D. C.
 for the year 1954.

The total population of the United States in 1954 was 165,000,000.
 The population of the State of California was 10,000,000.
 The population of the State of Texas was 8,000,000.
 The population of the State of New York was 15,000,000.
 The population of the State of Illinois was 10,000,000.

The following information was obtained from the records of the
 Bureau of the Census, Department of Commerce, Washington, D. C.
 for the year 1954.

Helu 731 Palila

Ua koi mai oia no kona wahi ma Honolulu no ka
mea, ua loa ia ia keia wahi Mamua o ke kau ana o na kanawai i ka wa o
Kamehameha I i ka makahiki 1817

a ua noho keakea ole ia a hiki i keia manawa.

Oia ka makou e hooko nei no Palila he kuleana hoi kona
malalo o ke ano Alodio. Ina e uku mai oia i ko ke Aupuni hapa ha ; alaila, ua ku
pono ia ia ka palapala sila Alodio.

Pono nae ia ia ke uku no ka hookolokolo a me ka hooholo ana i ka olelo. Penei,

Wm L. Lee
J. H. Smith
J. M. S. am akau
W. K. K. K.
L. J. J.

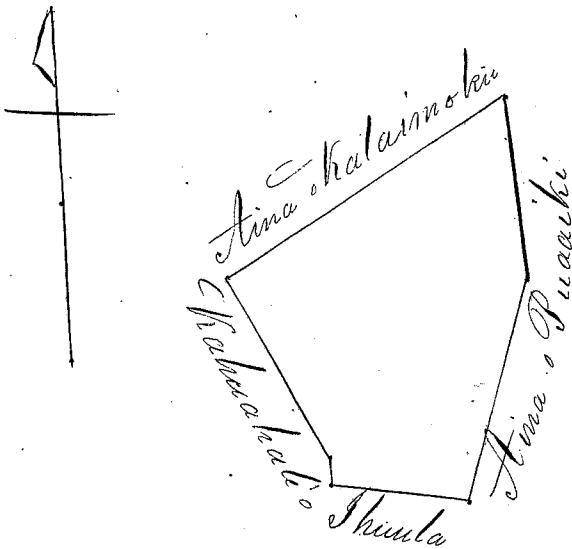
	\$	ken.
No ka rumi a me ke pai ana i ka olelo ma ka Nupepa,	1	
No ke kope ana i ka olelo koina / aooa,		50
No ka palapala kii,		50
No ka hana ana i ka la 18, 28 Feb. 1848	1	
No ke kope ana i na olelo a na hoike, 2 aooa.	1	50
No ka ana ana i ka la 17, Aprila 1848	2	50
No ke kope ana,		50
No ka hooholo ana i ka olelo, Aprila 10, 1849	2	50
		<u>10.00</u>

Eia na palena,

Anaia i G. Richardson

Ke ana o ke kahuahane Palila ma Kahu i Honolulu Aina.

Ke ana o ke kahuahane Palila ma Kahu i Honolulu Aina. Hoomakahaia ke ana ana ana ke
kahi Komoana o keia wahi, ma ke kahi Ahaia hoi o ke Ihuula wahi, a holo aku ke ana ana ana ke
26° 45' Kikina i Kaulahao 7 1/2 kapuai, huli a holo aku i ke Koma puu 7 3/2 kapuai, huli Koma
37° Kikina 46 1/2 kapuai, e pili ana ia ana ana i ke Ihuula kahua kahi, a hiki i ke Puuahi
aina, alaila, huli e holo 17° Kikina i Kaulahao 17 1/2 kapuai, huli e holo 4° Komoana 6 1/2
kapuai, e pili ana ia ana ana i ke Puuahi aina, a hiki aku i ke Kalamoheu aina, alaila;
huli a holo hou i ke kahi i hoomakahi ke ana ana Koma 39° Komoana i Kaulahao 5 1/2 kapuai,
e pili ana i ke Kalamoheu aina. Eia ka ili, 242 Ahaia.



1917

THE UNITED STATES OF AMERICA

DEPARTMENT OF THE INTERIOR

LAND OFFICE

WASHINGTON, D. C.

OFFICE OF THE ASSISTANT SECRETARY

WASHINGTON, D. C.

WASHINGTON, D. C.

WASHINGTON, D. C.

WASHINGTON, D. C.

WASHINGTON, D. C.

WASHINGTON, D. C.

WASHINGTON, D. C.

Ua koi mai oia no kona mau wahi ma Lolo Honolulu, a ma Kapalama no ka mea, ua loa ia ia keia mau wahi Mamua o kau ana o ma kanawai ma ka maka hiki 1834

a ua noho keakea ole ia a hiki i keia manawa.

Oia ka makou e hooko nei no Kuini he kuleana hoi kona malalo o ke ano Alodio. Ina e uku mai oia i ko ke Aupuni hapa ha ; alaila, ua ku pono ia ia ka palapala sila Alodio.

Pono nae ia ia ke uku no ka hookelokolo a me ka hooholo ana i ka olelo. Penei,


Wm L Lee
J. H. Smith
J. M. S. cum alii
W. H. H. H.
Joanedi

	\$	ken.
No ka rumi a me ke pai ana i ka olelo ma ka Nupepa,	1	
No ke kope ana i ka olelo koina 2 aao,	1	
No ka palapala kii,		50
No ka hana ana i ka la 18, 23, Feb. 1848	1	
No ke kope ana i na olelo a na hoike, 3 aao	2	25
No ka ana ana i ka la 15. Maraki 1848	2	50
No ke kope ana,		50
No ka hooholo ana i ka olelo, Aperila 10, 1849,	2	50
		<hr/>
		11.25

Eia na palena,

Anaia e G. Richardson

Ke ana o ke kahuakala Kuini ma Lolo Honolulu Ana. Keomakaia ke ana ana ma ke kahi ua hoailonaia he +, a holo aku ka aao ma A. 14° 30' N. 1 hualahaas 2 8/12 kapuai, huli A. 65° N. 52 2/12 kapuai, e pili ana ia maau aao i ke kama iwahi, huli A. 17° N. 3 hualahaas, 18 9/12 kapuai, e pili ana ia aao i ka aina o kuluahi, huli A. 62° N. 17 2/12 kapuai huli N. 78° 30' N. 1 hualahaas 23 kapuai, e pili ana ia maau aao i ka aina o koina, huli N. 61° N. 51 1/2 kapuai, o ka aina i kapaia o etala ke pili ana ma ia aao, huli N. 31° N. 18 6/12 kapuai, huli N. 7° 30' N. 2 hualahaas 46 1/12 kapuai, huli i ka kama pua, 1 hualahaas 5 3/12 kapuai, ke auaia ke pili ana ma keia maau aao, huli hoi i ke kahi i hoemaka i ke ana ana A. 42° N. 8 7/12 kapuai. Eia ka ili o keia wahi 694 ana.

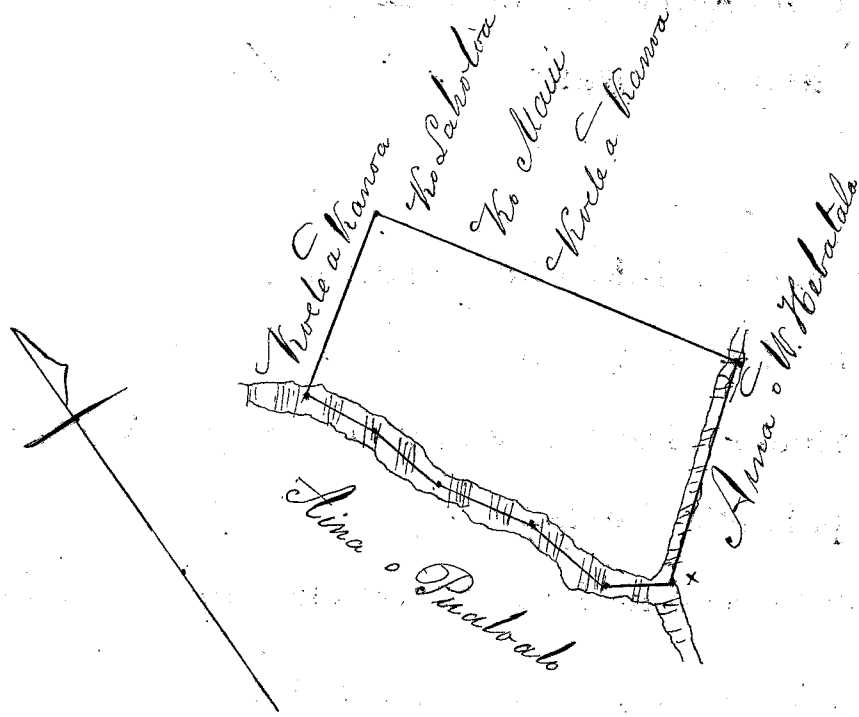


Apana 2.

Ke ana o ka aina kato Kuini ma Kapalama.


ma ke kahi kama, ma kakaia pohaku kaka, ua hoailonaia +. a holo aku ka aao ma A. 52° N. 2 hualahaas, 26 5/12 kapuai, e pili ana ia aao i ka aina o W. Heberata, huli A. 32° N. 4 hualahaas 13 10/12 kapuai e pili ana ia aao i ke kahi o kama, a me ka aina o Maui, a me Lohoa, huli N. 55° 30' N. 2 hualahaas, e pili ana ia aao i ke kahi o kama, huli N. 30° N. 39 6/12 kapuai, huli N. 13° N. 58 kapuai, huli N. 33° N. 1 hualahaas 7 3/12 kapuai, huli N. 46° N. 4 hualahaas 2 8/12 kapuai, huli hoi i ke kahi i hoemakaia ke ana ana. N. 59° N. 46 2/12 kapuai, e holo ana keia maau aao a hoi ma ana o ke kahawai, e pili ana hoi i ka aina o Puahalo. Eia ka ili o keia

Aina 1193 Aiana, 1^o Kapuai.



Pona mae ia ia ke utu no ka hoolohokole, a me ka hoolohole ana i ka olelo Penci.

Ka utu o kua Aina Aiana 2.



1527-17
 1528-17
 1529-17

Ua koi mai oia no kona wahi ma Kahuaku i Honolulu aia no ka mea, ua loa ia ia keia wahi Marama o ka kau ana o na Kanawai i ka maka-
hiki 1828

a ua noho keakea ole ia a hiki i keia manawa.

Oia ka makou e hooko nei no Kahuaku he kuleana hoi kona malalo o ke ano Alodio. Ina e uku mai oia i ko ke Aupuni hapa ka; alaila, ua ku pono ia ia ka palapala sila Alodio.

Pono nae ia ia ke uku no ka hookolokolo a me ka hooholo ana i ka olelo. Penei,

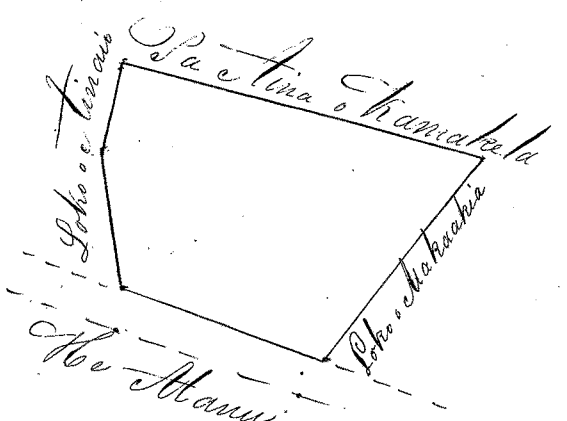
Wm L Lee
J H Smith
S M K am ak au
Is. Kaunani
Joanesi

	\$	ken.
No ka rumi a me ke pai ana i ka olelo ma ka Nupepa,	1	
No ke kope ana i ka olelo koina / aoao,		50
No ka palapala kii,		50
No ka hana ana i ka la 18.23 'Feberuari' 1848	1	
No ke kope ana i na olelo a na hoike, Jara.	2	25
No ka ana ana i ka la 15. Maraki 1848	2	50
No ke kope ana,		50
No ka hooholo ana i ka olelo, Aperila 10, 1849	2	50
		<u>10.75</u>

Eia na palena,

Anaia e S. Richardson

Ke ana o ka palapala Kahuaku ma Kahuaku i Honolulu aia. Hoormakeia
ke ana ana ma ke kahi Heikina o keia Ana, a holo aku ia ka aia oia e t. 67°
N. 1. Kaulaha 63 1/2 kapuai, e pili ana ia aia i ka pa aia o Hamakela, huli
N. 20° E. 31 1/2 kapuai, huli i ka pa aia oia e t. 46 1/2 kapuai, e pili ana ia aia oia
i ka loko o etinaio, huli hoi i ke kahi i Hamakela i ka ana ana e t. 46 1/2 N. E.
1. Kaulaha 24 1/2 kapuai, e pili ana ia aia i ka loko o Hamakela ka aia.
Eia ka ili, 36 e trano, 4 kapuai.



11/11/1961

Dear Mr. [Name]

I have received your letter of the 10th and am sorry that I cannot give you a more definite answer at this time. The matter is still under consideration.

I will contact you again as soon as a final decision has been reached.

Sincerely,
[Name]

61

Helu ²³ / 34 Iona Pitiki

Ua koi mai oia no kona mau wahi ma Honolulu, Moku o Hawaii no ka mea, ua loa ia ia keia mau wahi no Kupihua mai kona i ka M. St. 1824, oia ka Apana 1, Apana 2, no Keekapu mai i ka M. St. 1845, no lawa me Kamakee Kana wahine, ap. 3, no Kamehameha III mai i ka M. St. 1826.

a ua noho keakea ole ia a hiki i keia manawa.

Oia ka makou e hooko nei no I Pitiki he kuleana hoi kona malalo o ke ano Alodio. Ina e uku mai oia i ko ke Aupuni hapa ha; ahaia, ua ku pono ia ia ka palapala sila Alodio.

Pono nae ia ia ke uku no ka hookolokolo a me ka hooholo ana i ka olelo. Penci,

W. L. Lee

J. M. Smith

H. Kaimosi

No ka rumi a me ke pai ana i ka olelo ma ka Nypepa,
No ke kope ana i ka olelo koina / aono,
No ka palapala kii,
No ka hana ana i ka la 23, o Feberuari 1848,
No ke kope ana i na olelo a na hoike, 7 aono,
No ka ana ana i ka la 14, o Feberuari 1850,
No ke kope ana,
No ka hooholo ana i ka olelo, 10 Aprila 1849,

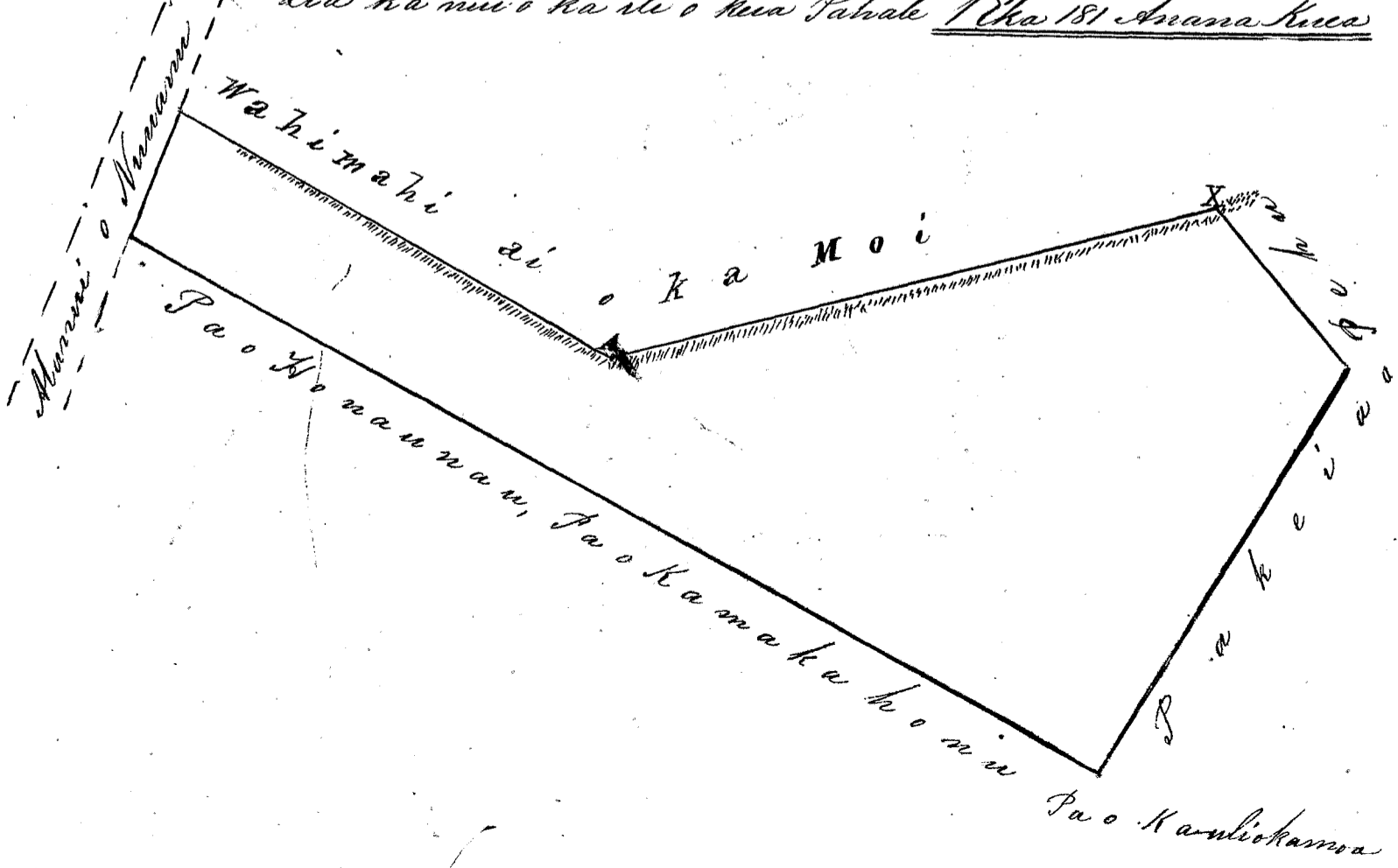
	\$	Ken.
No ka rumi a me ke pai ana i ka olelo ma ka Nypepa,	1	
No ke kope ana i ka olelo koina / aono,		50
No ka palapala kii,		50
No ka hana ana i ka la 23, o Feberuari 1848,	1	
No ke kope ana i na olelo a na hoike, 7 aono,	5	75
No ka ana ana i ka la 14, o Feberuari 1850,	7	50
No ke kope ana,	1	50
No ka hooholo ana i ka olelo, 10 Aprila 1849,	2	50
	<u>19</u>	<u>75</u>

Eia na palena,

Anaia e J. M. Makalena

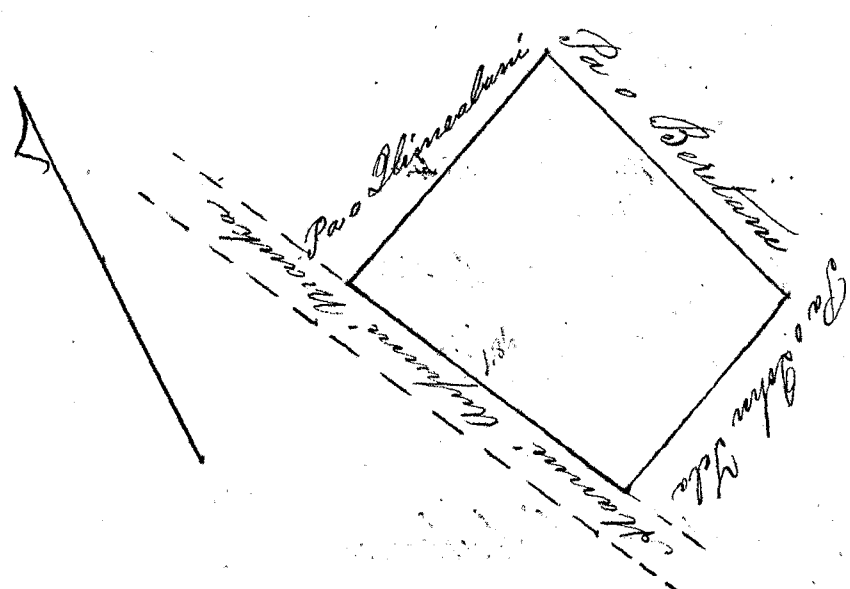
Apana 1 Pahale o Iona Pitiki ma Honolulu Moku o Hawaii. E hoomaka ana i ke ana ana makekahi kiki Komohana Apana o keia Pahale, e pili ana me ke ka Mo'i wahi mahi ai ma ka pau ana nani o ke kipa-pali pohaku ma kahi i hoihonaia i ka 88° 30' a o ka mo'ano a e o kahi kiki loa o ka Mauna o Korohuanui mai keia wahi i hoo-maka ai Apana 45° 30' Nihina, a o ka Lepahu kiki loa hoi o Puawaiia mai keia wahi aku no Apana 79° 30' Nihina. A holo aku ka aono mua, Penci; Apana 88° 30' Komohana, 3 7/100 Kaulahas, e pili ana me ke ka Mo'i wahi mahi ai, a hiki i ka kipa-pali i hoihonaia i ka A a e holo ana i ka Apana 45° Komohana, 2 7/100 Kaulahas, hiki i ke Alanui o Nuuanu, huli a holo i ka Nema 35° 30' Komohana, 83/100 Kaulahas, e pili ana i ke Alanui o Nuuanu a me ka Pa o Nonaunau, Alaia huli a holo i ka Nema 45° 30' Nihina, 6 66/100 Kaulahas e pili ana i ka Pa o Nonaunau, Kamakahi, a hiki i ka Pa o Kaulahakama, Alaia, huli a holo i ka Apana 47° Nihina 2 8/100 Kaulahas, e pili ana i ka Pa o Pehu a hiki i ke kiki Nihina Apana o ka Halelo, oia hoi ke kiki Nihina loa o keia Pahale e pili ana me i ka Pa o Pehu, Alaia holo i ka Apana 25° 30' Komohana 1 2/100 Kaulahas, Alaia hiki i kahi i hoomaka ai.

Eia ka mui o ka ili o keia Pahale 1 Oka 181 Apana Kua



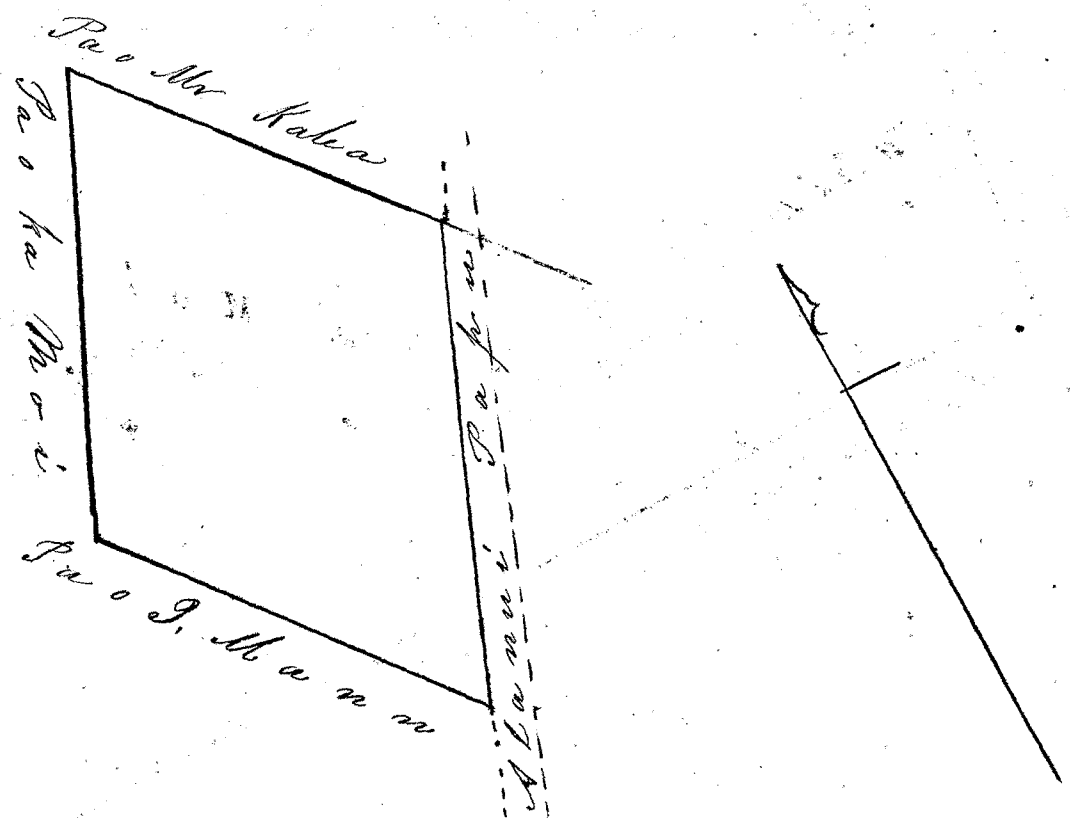
Apana 2

Pahale o I. Pihoni ma Honolulu Mokupuni Oahu, E hoomaka ana i ke ana ana ma ke kahi Komohana Aema o keia pa e pili ana me ke Alanui Aupuni. Maika a me ka pa o Uimialani, O ka me ana a e o kahi kiki loa o ka Mauna o Konahuani, Mai keia wahi i hoomaka ai, Akau 41° 30' Nihina, a holo ka aoao ma Puni; Akau 53° Nihina 1³/₄os Kaulahas, e pili ana me ka pa o Uimialani a hiki i ka pa o Beretane; huli a holo i ka Aema 32° Nihina 1³/₄os Kaulahas, e pili ana me ka pa o Beretane a hiki i ka pa o John Tala; Alaila huli a holo i ka Aema 51° Komohana 1³/₄os Kaulahas e pili ana i ka Pa o John Tala a hiki i ke Alanui Aupuni Maika, huli a holo i ka Akau 41° 30' Komohana 1³/₄os Kaulahas, e pili ana me ke Alanui Aupuni Maika a hiki i kahi i hoomaka ai, Eia hoi ka mui o ka ili o keia Pahak 314 Apana Kua.



Apana 3

Pahale o Iona Pihoni ma Honolulu Mokupuni Oahu, E hoomaka ana i ke ana ana ma ke kahi Nihina Akau o keia Pa e pili ana me ka pa o Mr Kalea a me Alanui Aupuni, Maika ka me ana a e o kahi kiki loa o ka Mauna o Konahuani Akau 22° 30' Nihina, a holo ka aoao ma Puni; Aema 16° Komohana 2⁶/₇os Kaulahas, e pili ana i ke Alanui Aupuni, a hiki i ka Pa o John Mann, huli a holo i ka Akau 33° Komohana 2²/₇os Kaulahas e pili ana i ka Pa o J. Mann, a hiki i ka Pa o ka Moi; Alaila huli a holo Akau 17° Nihina 2⁴/₇os Kaulahas, e pili ana me ka Pa o Moi a hiki i ka Pa o Mr Kalea, huli a holo i ka Aema 48° Nihina 2³/₇os Kaulahas, e pili ana me ka Pa o Mr Kalea, a hiki i kahi i hoomaka ai. Eia ka mui o ka ili o keia Pahak 580 Apana Kua.



Helu 73^o Kaahumanu

Ua koi mai oia no kona wahi ma Honolulu Comstock no ka
mea, ua loa ia ia keia wahi Mamua o ke kaun ana o ke kanawai i ka ma-
keahiki 1822

a ua noho keakea ole ia a hiki i keia manawa.

Oia ka makou e hooko nei no Kaahumanu he kuleana hoi kona
malalo o ke ano Alodio. Ina e uku mai oia i ko ke Aupuni hapa ha; alaila, ua ku
pono ia ia ka palapala sila Alodio.

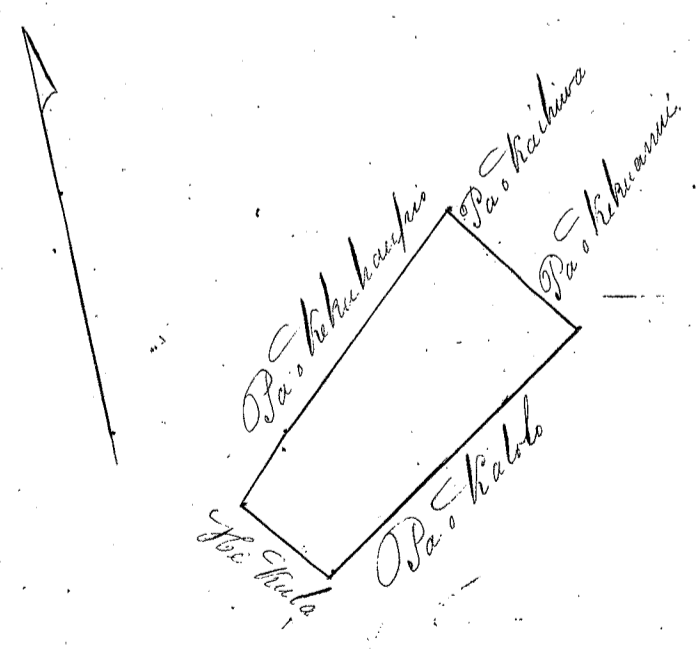
Pono nae ia ia ke uku no ka hookolokolo a me ka hooholo ana i ka olelo. Penei,

Wm L. Lee
J. H. Smith
J. M. Hoamaka
W. K. Kamaui
James Li

	\$	ken.
No ka rumi a me ke pai ana i ka olelo ma ka Nupepa,	1	
No ke kope ana i ka olelo koina 2 aono,	1	
No ka palapala kii,		50
No ka hana ana i ka la <u>25 Feb. 1848.</u>	1	
No ke kope ana i na olelo a na hoike, <u>1 aono.</u>		75
No ka ana ana i ka la <u>1 Maraki 1848</u>	2	50
No ke kope ana,		50
No ka hooholo ana i ka olelo, <u>Aperila 10, 1849.</u>	2	50
	<u>9</u>	<u>75</u>

Eia na palena, Anaia o G. Richardson

Ke ana o ka aina kaunahala o Kaahumanu i Honolulu.
Hoomakaaia ke ana ana ma
ke kahi Kihuna Akau o keia Aina, a holo aku ka awa mua 26.46° K. 2 Kaulahao 61 1/2 kapuai,
huli 26.43.15° K. 5 1/2 kapuai, a pili ang ia mau awa i ka pahala o ke kuhauhi, a hiki i
ke kahi Komohana Akau o keia Aina, alaila, huli a holo 26.38° K. 1 Kaulahao 12 1/2 ka-
puai, ke hula ke pili ana ma ia awa, a hiki i ka pa o Keatolo, alaila, huli a hili 26.55.10°
K. 3 Kaulahao 47 1/2 kapuai o ka pa o Keatolo ke pili ana ma ia awa, a hiki i ka pa o
Kihuanui, alaila, huli a hili hua i ke kahi i hoomakaaia i ke ana ana e 26.38.30° K.
1 Kaulahao 58 1/2 kapuai, o ka pa o Kihuanui, a me ka pa o Kauhira. Keia ite, 725 ana-
na, 5 kapuai.



1870 1880 1890 1900 1910 1920 1930 1940 1950 1960 1970 1980 1990 2000

1900 1910 1920 1930 1940 1950 1960 1970 1980 1990 2000

1910 1920 1930 1940 1950 1960 1970 1980 1990 2000

1920 1930 1940 1950 1960 1970 1980 1990 2000

1930 1940 1950 1960 1970 1980 1990 2000

1940 1950 1960 1970 1980 1990 2000

1950 1960 1970 1980 1990 2000

1960 1970 1980 1990 2000

1970 1980 1990 2000

1980 1990 2000

1990 2000

2000

Ua koi mai oia no kona wahi ma Honolulu no ka mea, ua loa ia ia keia wahi mamua i ke kaula ana o na kanawai i ke makahiki 1834

a ua noho keakea ole ia a hiki i keia manawa.

Oia ka makou e hooko nei no Kūhalahala he kuleana hoi kona malalo o ke ano Alodio. Ina e uku mai oia i ko ke Aupuni hapa ka; alaila, ua ku pono ia ia ka palapala sila Alodio.

Pono nae ia ia ke uku no ka hookolokolo a me ka hooholo ana i ka olelo. Penei,

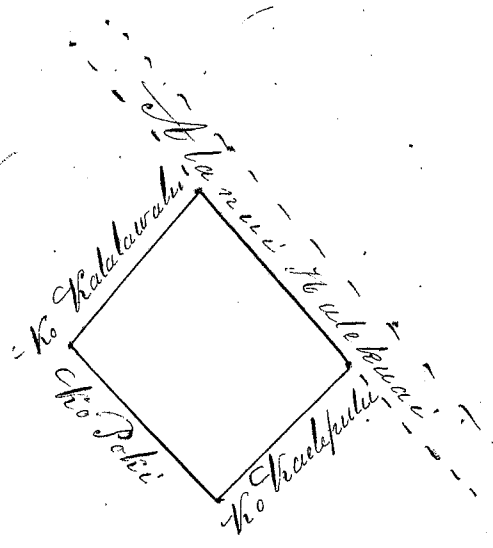
Wm L. Lee
J. M. Keam
Vs. Kaunani
Joane ki


	\$	ken.
No ka rumi a me ke pai ana i ka olelo ma ka Nupepa,	1	
No ke kope ana i ka olelo koina / aoao,		50
No ka palapala kii,		50
No ka hana ana i ka la 25 Feb. 1848	1	
No ke kope ana i na olelo a na hoike, 2 awa.	1	50
No ka ana ana i ka la 22 o Marakei 1848	2	50
No ke kope ana,		50
No ka hooholo ana i ka olelo, Aprila. 10, 1849.	2	50
		<u>10.00</u>

Eia na palena,

Anaia e G. Richardson

Ke ana i ka pahale o Kūhalahala ana ke kulanakauhale o Honolulu. Hoomakaia ke ana ana ana ke kahi Kona, a holo aku ka awa nua o Kona 45° 30' Ki. 14 1/2 kapuai, e pili ana i ke Kaulaawale wahi, hiki i ke Maunani Kaulaawale, huli a holo aku e pili ana ia i ka maunani N. 44° 30' Ki. 1 Kaulaawale 13 1/2 kapuai, hiki i ke kahi i ke kahi Kōkōina o ka pa o Kaulaawale, alaila; huli a holo aku N. 39° Ki. 1 Kaulaawale 2 Kapuai, e pili ana i ka pa o Kaulaawale, a hiki i ke kahi o Kona o ka pa o Pōki; alaila; huli a holo holo i ke kahi i hoomakaia ke ana ana N. 44° Ki. 1 Kaulaawale 9 1/2 kapuai e pili ana i ka pa o Pōki. Eia ke ili aloko. 144 e tranoa, 2 Kapuai.





Faint, illegible text at the top of the page, possibly a header or title.

A block of very faint, illegible text in the upper middle section of the page.

A block of very faint, illegible text in the middle section of the page.

A block of very faint, illegible text in the lower middle section of the page.

A block of very faint, illegible text in the lower section of the page.

A block of very faint, illegible text at the bottom of the page.

Ua koi mai oia no kona wahi ma Honolulu no ka mea, ua loa ia ia keia wahi mamua o ke kan ana o ke kanawai i ka Ma-keahiki 1829

a ua noho keakea ole ia a hiki i keia manawa.

Oia ka makou e hooko nei no Kaunohua he kuleana noi kona malalo o ke ano Alodio. Ina e uku mai oia i ko ke Aupuni hapa ha; alaila, ua ku pono ia ia ka palapala sila Alodio.

Pono nae ia ia ke uku no ka hookolokolo a me ka hooholo ana i ka olelo. Penei,


Wm L Lee
J. H. Smith
J. W. Hoana
W. Kaunani
Joanedi

	\$	cen.
No ka rumi a me ke pai ana i ka olelo ma ka Nupepa,	1	
No ke kope ana i ka olelo koinu 2 aoao,	1	
No ka palapala kii,		50
No ka hana ana i ka la 23 o Iwernali 1848,	1	
No ke kope ana i na olelo a na hoike, 2 aoao.	1	
No ka ana ana i ka la 15 Maraki 1848.	2	50
No ke kope ana,		50
No ka hooholo ana i ka olelo, 10 Aperila 1849,	2	50
	<u>10</u>	<u>00</u>

Eia na palena,

Arria e G. Richardson

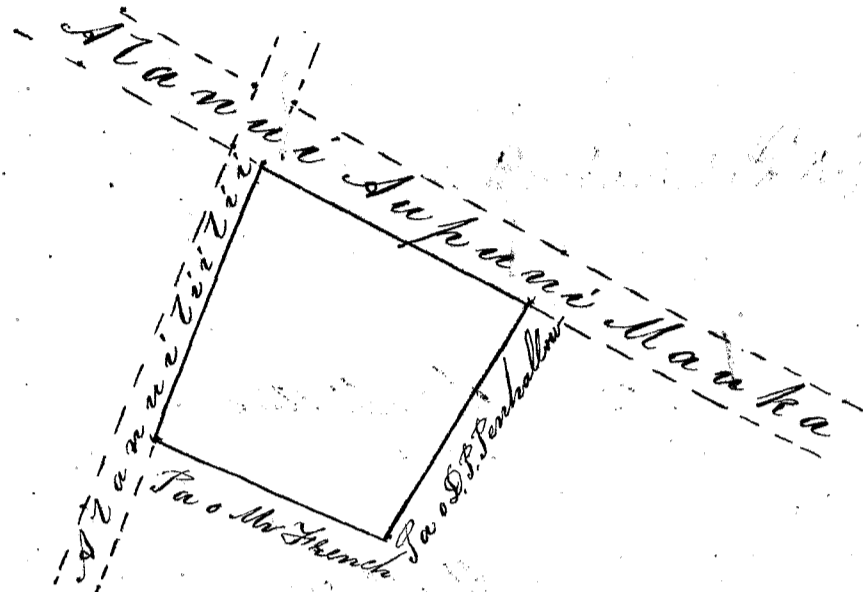
Ke una o ka pahale o Kaunohua e pili ana ana ka awa makeai o ka pa o ka Moai. He komatokia ke ana ana ma ke kahi Hehina o keia pahale, a holo aku ka awa ma e 1:57 N. 4 Kaulahao, e pili ana ia awa i ka pa o ka Moai, a hiki i ka pa o keia awa; alaila, huli a holo N. 42 W. 57 1/2 kapuai, hiki i ka pahale; alaila, huli N. 49 W. 3 Kaulahao, 59 1/2 kapuai, e pili ana ia awa i ka pahale, hiki i ke kahi Hehina o keia pahale; alaila, huli a holo hoo i ke kahi o keia pahale ma ana ana e 1:46 N. 1 Kaulahao, 3 1/2 kapuai. Eia ke pili o keia wahi 476 awa, 16 kapuai.



Apana 2 Awaia e M. Mookulena

Pahale o Kauruohua ma Honolulu Mookupuni Oahu, E hoomaka i ke ana ma ke kahi Nihina Ahaia o keia Pahale e pili ana me ke alamaui Aupuni Maaka a me ka pa o D.P. Penhallow a holo ka ana oona, Poni Ahaia 45° 3' Nihina 1 5/8 Kaulahao e pili ana ma ke alamaui Aupuni Maaka a hiki i ke alamaui lili e holo ana i kai, hiki Nihina 41° Nihina 1 5/8 Kaulahao e pili ana i ke alamaui lili holo i kai a hiki i ka pa o Mr French, alaila hiki a holo i ka Nihina 48° Nihina 1 3/4 Kaulahao e pili ana i ka pa o Mr French a hiki i ka Pa o D.P. Penhallow, hiki a holo i kai, Ahaia 49° Nihina 1 5/8 Kaulahao e pili ana i ka pa o D.P. Penhallow a hiki i kahi i hoomaka ai, Oia ka mui o ka ili o keia pahale

266 Anana } kua,
7 Kapaui }



Apana 3

Pahale akolu o Kauruohua ma Honolulu Oahu

E hoomaka ana

i ke ana ana ma ke kahi Nihina Ahaia o keia pa e pili ana me ka pa o Len

Helu 742 Kamahale

Ua koi mai oia no kona wahi ma *Honolulu* no ka
mea, ua loa ia ia keia wahi *mamua o ke kaa ana o ma kamaikai i ka*
makaiki 1823

a ua noho keakea ole ia a hiki i keia manawa.

Oia ka makou e hooko nei no *Kamahale* he kuleana hoi kona
malalo o ke ano Alodio. Ina e uku mai oia i ko ke Aupuni hapa *ha*; alaila, ua ku
pono ia ia ka palapala sila Alodio.

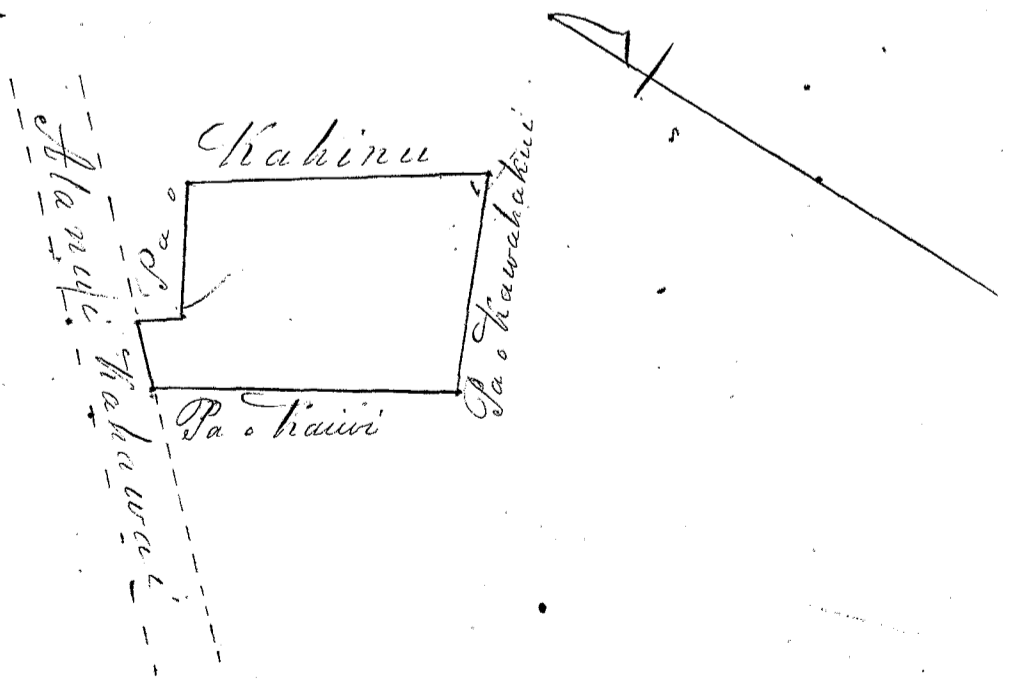
Pono nae ia ia ke uku no ka hookolokolo a me ka hooholo ana i ka olelo. Penei,

Wm L Lee
J. H. Smith
J. M. Kamaikai
W. Kuamua
Joanedi

	\$	ken.
No ka rumi a me ke pai ana i ka olelo ma ka Nupepa,	1	50
No ke kope ana i ka olelo koina / aono,		50
No ka palapala kii,		50
No ka hana ana i ka la 25, 28, Feberuari 1848	1	50
No ke kope ana i na olelo a na hoike, 2 hoao	1	50
No ka ana ana i ka la 8 o Dekemaba 1848	2	50
No ke kope ana,		50
No ka hooholo ana i ka olelo, <i>Aperila 19 1849.</i>	2	50
		<u>10.00</u>

Eia na palena, *Anaia e D. Kalamakua*

Ke ana o ke ana ana i ka pa. Kamahale ma Honolulu i Oahu, ma Waikiki
o ke Aupuni Kamaikai. Maupua iho o ka pa o Kamaikai, ma Ewa o ka pa o Kamaikai.
E hooakua ana i ke ana ana ma ke kiki Aha o ka pa o Kamaikai; ma ka ana
Hema hoi o ke Aupuni Kamaikai, ma ka ana hoi makai o ka pa o Kamaikai. A me
aku ka ana ma *Hema 31° Heikina 1° Heikina 39 7/12 kapuai*; hiki i ke kiki Heikina
o ka pa o Kamaikai, hiki aku i ka pa o Kamaikai, hiki Aha 66° Heikina 1° Heikina
kapuai, hiki i ke kiki Hema o ka pa o Kamaikai, hiki Aha 33° 30' Heikina 1° Hei-
kana 39 7/12 kapuai, hiki Hema 60° Heikina 47 1/2 kapuai, hiki Aha 34° 15' Hei-
kana a hiki i ke 15 1/2 kapuai, a hiki ana i ke pa o Kamaikai wahi, alaila, hiki i ka
hi i hoi makai Hema 48° 30' Heikina 23 1/2 kapuai. Eia ka ili 219 e ana 12 kapuai.



Helu 743 Heilama (no Kuni Ka W.)

Ua koi mai oia no kona wahi ma Honolulu no ka
mea, ua loa ia ia keia wahi Mamua o ke kau ana o ke kau ana ma Kanawai
i ka makahiki 1838

a ua noho keakea ole ia a hiki i keia manawa.

Oia ka makou e hooko nei no Heilama he kuleana hoi kona
malalo o ke ano Alodio. Ina e uku mai oia i ko ke Aupuni hapa ; alaila, ua ku
pono ia ia ka palapala sila Alodio.

Pono nae ia ia ke uku no ka hookolokolo a me ka hooholo ana i ka olelo. Penei,

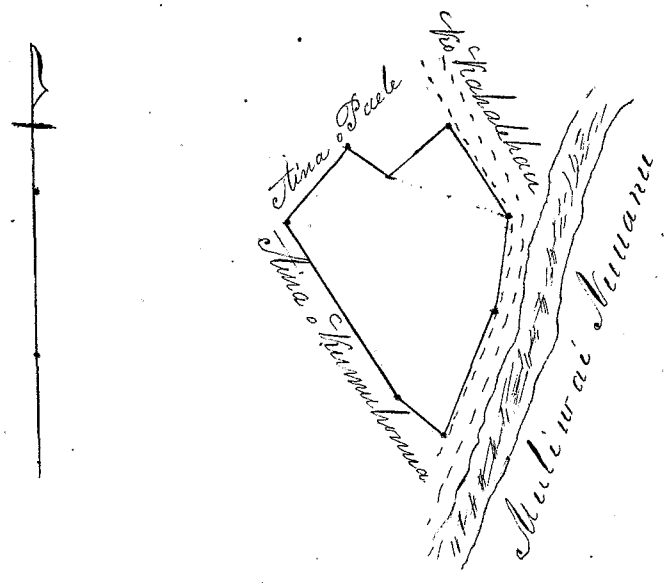
Wm L Lee
J H Smith
J M Steam at au
ap. Kapuani
Ivanedi

	\$	Ken.
No ka rumi a me ke pai ana i ka olelo ma ka Nupepa,	1	
No ke kope ana i ka olelo koina 2 aoao,	1	
No ka palapala kii,		50
No ka hana ana i ka la 28 Feb. 1848	1	
No ke kope ana i na olelo a na hoike, 2 aoao	1	50
No ka ana ana i ka la 23 Maraki 1848	2	50
No ke kope ana,		50
No ka hooholo ana i ka olelo,	2	50

\$ 10.50
Lowe 2.50
Koe \$ 8.00

Eia na palena,
Auaia e W. Richardson.

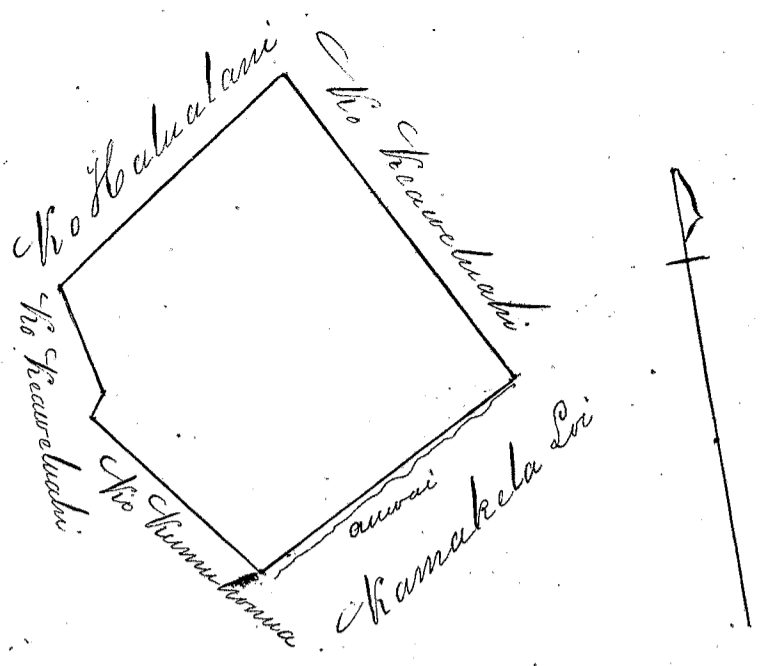
Ke ana o ke kakuahala o Heilama i Kanakela Honolulu i Aua. Hoomakaia ke ana
ana ma kukaahi pohala, a holo aku ke auwae ma t. 32° 15' N. 1 Kaulahao 2 Kapuani, e pili
ana i ke kakuahala o Kumuhoonua, a hiki i ke auwae Paale, alaila, huli e t. 42° N. 33 Kapuani,
huli t. 54° N. 14 1/2 Kapuani, huli t. 55° N. 27 1/2 Kapuani, e pili ana ia mau auwae i ke
auwae o Paale, a hiki i kukaahi etanui, huli t. 29° N. 35 Kapuani, huli t. 10° N. 55 1/2 Kapuani,
huli t. 23° 45' N. 45 Kapuani, e pili ana ia mau auwae i kukaahi alannui lili, a hiki hoi
i ke Kumuhoonua wahi, alaila, huli hoi i ke kiki i hoomaka i ke ana ana, t. 41° 30'
N. 15 1/2 Kapuani. Eia ka ili, 138 Auaia 2 Kapuani.



Auaia 2.
Ke ana o ka ana kealo o Heilama ma Kanakela Honolulu i Aua.

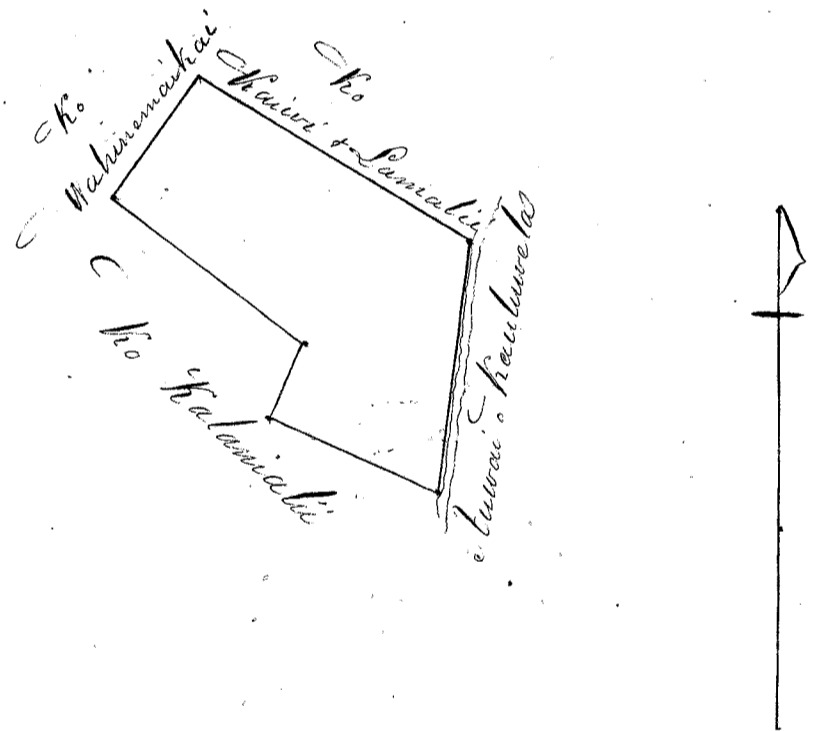
Keia ke ana ana ma kukaahi pohala e waiho ana ma ke kiki Akau o keia etina, a holo
aku ka ke auwae ma t. 40° 30' N. 2 Kaulahao, 1 Kapuani, e pili ana i ke Kaulahao ana,
a hiki i ke auwae, alaila; huli t. 45° N. 1 Kaulahao 45 Kapuani, e pili ana i ke auwae, a
hiki i ke Kumuhoonua Auaia, huli t. 54° N. 1 Kaulahao, 17 1/2 Kapuani, e pili ana i ke Kumu-
hoonua, a hiki i ke Kaulahao, huli t. 25° 30' N. 10 Kapuani, huli t. 28° 30' N. 39 Kapuani,
e pili ana ia mau auwae i ke Kaulahao, a hiki i ke Kaulahao etina, alaila; huli
t. 40° N. 1 Kaulahao 43 1/2 Kapuani, hiki i ke kiki i hoomaka i ke ana ana, Eia ka ili o
keia ana 418 Auaia, 23 Kapuani.

138-2
418-25
556-27



Apana 3.

Ke ana o ka aina kealo o Kaulakani ma Kaulakani i Kaulakani. Hoomakaaia ke ana ana ma ke kihi Akaui, a holo aku la ka awai ma 16.49° 16'. 3 Kaulakani 29 kapuai, e pili ana i ko Kaulakani, a me ko Lamalii, a hiki i ka auwai o Kaulakani, huli a holo aku ma ka paha oia auwai, 19° 16'. 2 Kaulakani 13 1/2 kapuai, a hiki i ka Aina o Kaulakani, huli St. 54° 16'. 1 Kaulakani 60 1/2 kapuai, huli St. 39° 16'. 59 1/2 kapuai, huli St. 42° 16'. 2 Kaulakani, 33 1/2 kapuai, e pili ana ia mau awai i ko Kaulakani, a hiki i ka aina o Kaulakani, huli St. 45° 16'. 1 Kaulakani, 37 1/2 kapuai, hiki i ke kihi i Kaulakani. Eia ka ili o ke 999 Apana



Pono mai ia ia ke uku mo ka hoohehehe, a me ka hoohehehe ana i ka olelo. Pono.

Ka uku o ka Apana 2.
Ka uku o ka Apana 3.

	\$25
	\$25
	10.50
Lawe	3.50
Koe	\$ 7.00

Helu *W. Kaanoana W.*

Ua koi mai oia no kona wahi ma *Honolulu* no ka
mea, ua loa ia ia keia wahi *Maama o ke kaui ana o na kanawai i ka*
maka hiki 1828

a ua noho keakea ole ia a hiki i keia manawa.

Oia ka makou e hooko nei no *Kaanoana* he kuleana hoi kona
malalo o ke ano Alodio. Ina e uku mai oia i ko ke Aupuni hapa *ha*; alaila, ua ku
pono ia ia ka palapala sila Alodio.

Pono nae ia ia ke uku no ka hookolokolo a me ka hooholo ana i ka olelo. Penei,

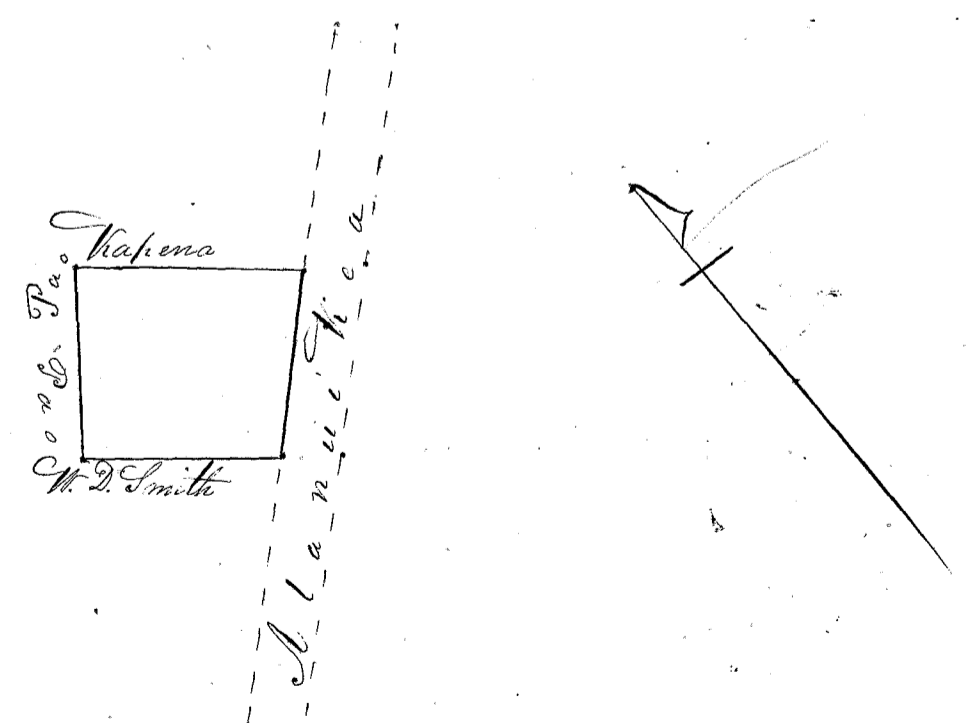
*Wm L Lee
J. H. Smith
J. W. Kamakau
W. Kaunani
Joanedi*

No ka rumi a me ke pai ana i ka olelo ma ka Nupepa,	1	ken.
No ke kope ana i ka olelo koinu 2 aoao,	1	
No ka palapala kii,		50
No ka hana ana i ka la 28 Feb. 1848	1	
No ke kope ana i na olelo a na hoike, 1 aoao.		75
No ka ana ana i ka la 18 Novemaba 1828	2	50
No ke kope ana,		50
No ka hooholo ana i ka olelo, <i>Aprila 10, 1849</i>	2	50
		<u>9.75</u>

Eia na palena, *Maama o D. Kalamakua*

*Ke ano o ke ana ana i ka pa o Kaanoana ma Honolulu i Oahu, ma ka aoao
Ahaui hoi o ke Maunai Kaa, makaui iho o ka pa o Kapena, e pili ana me ka pa o
W. D. Smith.*

*E hoohele ana i ke ana ana ma ke biki Kema o ka pa o Kapena,
ma ka aoao Ahaui hoi o ke Maunai Kaa. E hoohele ana ka aoao ma Ahaui 49° 30' Kimo-
hana 1 Kaulahaa, 13 1/2 kapuai, e pili ana ia aoao i ka pa o Kapena, huli Kema
39° Kimo-hana 1 Kaulahaa, 2 Kapuai, e pili ana ia aoao i ka pa o Kapena, a me
W. D. Smith, huli Kema 52° Kimo-hana 1 Kaulahaa 5 Kapuai, hiki i ka biki Ahaui
o ke Maunai Kaa, e hoohele iho o kaui Maunai me ka maunani o ke Pili wahi, a
me ka pa; alaila, huli i kaui i hoohele ai Ahaui 41° 30' Kimo-hana 1 1/2 Kapuai.
Eia ka ili 1st Maunai, 30 Kapuai.*



Hele 7/8 Kalaupala

Ua koi mai oia no kona mauwahi ma Honolulu i Ewa no ka mea, ua loa ia ia keia mauwahi ma mua o ke kaa ana o wa kaa wai i ka matakahiki 1837

a ua noho keakea ole ia a hiki i keia manawa.

Oia ka makou e hooko nei no Kalaupala he kuleana hoi kona malalo o ke ano Alodio. Ina e uku mai oia i ko ke Aupuni hapa; alaila, ua ku pono ia ia ka palapala sila Alodio.

Pono nae ia ia ke uku no ka hookolokolo a me ka hooholo ana i ka olelo. Penei,

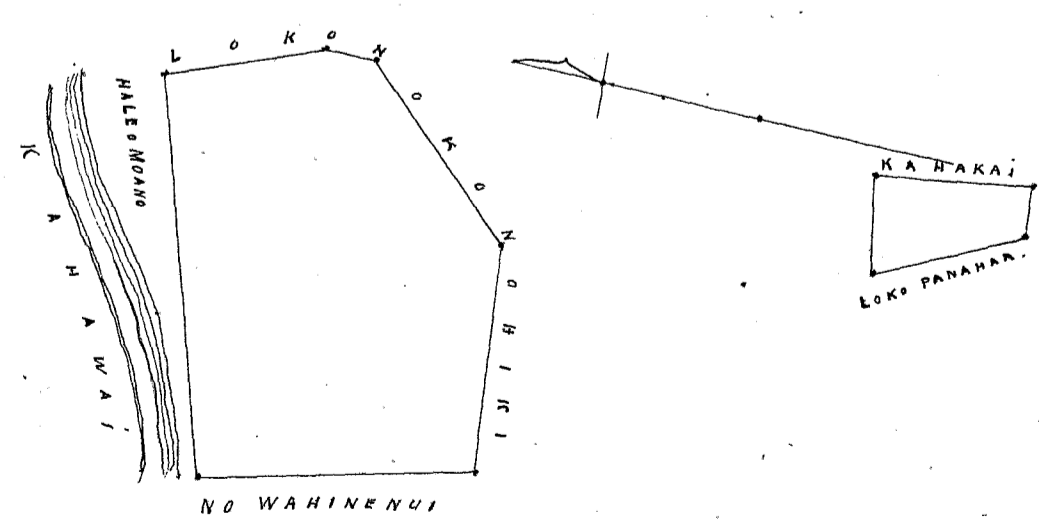
		\$	Ken.
W. L. Lee	No ka rumi a me ke pai ana i ka olelo ma ka Nupepa,		
G. M. Robinson	No ke kope ana i ka olelo koina aao,		
	No ka palapala kii,		
J. H. Smith	No ka hana ana i ka la		
L. Kaunwai	No ke kope ana i na olelo a na hoike,		
	No ka ana ana i ka la		
	No ke kope ana,		
	No ka hooholo ana i ka olelo, 1 Januari, 1857,	5-	
			5-

Eia na palena,

Aravaia & A. Bishop

Ahana 1. Ke Pooaina Panahala, ili Naauapua, Honolulu E. O.
 E hoomaka ma ke kahi Aka, a hiki ana Hem. 22° Nib. 168 kb. ma ka palena loto. Hoohele i Malaila aku, Hem. 2° Nib. i 0.56 kb. ma ka palena loto. Hoohele i Malaila aku, Hem. 12 1/2° Nib. i 2.23 kb. ma ka palena loto. Hoohele i Malaila aku, Hem. 84° Nib. i 2.48 kb. ma ka palena in koohele. Malaila aku, Ak. 14° Nib. i 2.95 kb. ma ka palena aia. Hoohele i Malaila aku, Ak. 72 1/2° Nib. i 2.08 kb. ma ke kahawai. Malaila aku, Ak. 84° Nib. i 2.24 kb. ma ka palena kahawai. Moano a hiki i kahi i hoomaka i.

Ahana 2. Ke kahawai, ma kaha Panahala, ili Naauapua, Honolulu, E. O.
 E hoomaka ma ke kahi Hem. 25° Nib. i 1.62 kb. ma ka palena loto Panahala. Malaila aku, Ak. 80° Nib. i 0.90 kb. ma ka palena loto. Malaila aku, Hem. 8° Nib. i 1.64 kb. ma kahawai. Malaila aku, Hem. 81° Nib. i 0.46 kb. a hiki i kahi i hoomaka i.
 Malalo o keia mau Aia eua he Eka 1 me 2.94 kb. huihahala.



The first part of the document discusses the importance of maintaining accurate records of all transactions. It emphasizes that every entry should be clearly documented and supported by appropriate evidence. This ensures transparency and accountability in the financial process.

In the second section, the author outlines the various methods used to collect and analyze data. These methods include direct observation, interviews, and the use of specialized software tools. Each method is described in detail, highlighting its strengths and potential limitations.

The third section focuses on the results of the data analysis. It presents a series of findings that indicate a significant correlation between the variables being studied. These results are supported by statistical tests and visual representations, such as graphs and charts.

Finally, the document concludes with a series of recommendations based on the findings. These recommendations are designed to improve the efficiency and accuracy of the processes being analyzed. The author suggests implementing specific changes and providing ongoing training to ensure long-term success.

Helu 24th Mahina

1838

Ua koi mai oia no kona wahi ma *Kaula i Honolulu Coo* no ka
mea, ua loa ia ia keia wahi *Manua o ke kau ana o na kanawai i ka ma-*
kahiki 1838

a ua noho keakea ole ia a hiki i keia manawa.

Oia ka makou e hooko nei no *Mahina* he kuleana hoi kona
malalo o ke ano Alodio. Ina e uku mai oia i ko ke Aupuni hapa ; alaila, ua ku
pono ia ia ka palapala sila Alodio.

Pono nae ia ia ke uku no ka hookolokolo a me ka hoooho ana i ka olelo. Penei,

	\$	Ken.
No ka rumi a me ke pai ana i ka olelo ma ka Nupepa,		
No ke kope ana i ka olelo koina aoo,		
No ka palapala kii,		
No ka hana ana i ka la		
No ke kope ana i na olelo a na hoike,		
No ka ana ana i ka la		
No ke kope ana,		
No ka hoooho ana i ka olelo,		

Eia na palena,

Nana aoo L35 Burke & Hooko

1. The first part of the document
 discusses the general principles
 of the project and the
 objectives to be achieved.
 2. The second part of the document
 describes the methodology
 used in the study and the
 results obtained.
 3. The third part of the document
 discusses the conclusions
 drawn from the study and
 the implications for future
 research.

Helu ^{2/50} Motumakuaole

Ua koi mai oia no kona mau wahi ma *Hoacae i Ewa* no ka mea, ua loa ia ia keia mau wahi *Maunua o ke kau ana o ma ke anawai i ka ma-kahiki 1838*

a ua noho keakea ole ia a hiki i keia manawa.

Oia ka makou e hooko nei no *Motumakuaole* he kuleana hoi kona malalo o ke ano Alodio. ~~Ina e uku mai oia i ko ke Aupuni hapa; alaila, ua ku pono ia ia ka palapala sila Alodio.~~

Pono nae ia ia ke uku no ka hookolokolo a me ka hooholo ana i ka olelo. Penei,

W. L. Lee
Jane Li
G. M. Robertson
J. M. Smith

No ka rumi a me ke pai ana i ka olelo ma ka Nupepa,
No ke kope ana i ka olelo koina aao,
No ka palapala kii,
No ka hana ana i ka la
No ke kope ana i na olelo a na hoike,
No ka ana ana i ka la
No ke kope ana,
No ka hooholo ana i ka olelo, 1 Januani 1851.

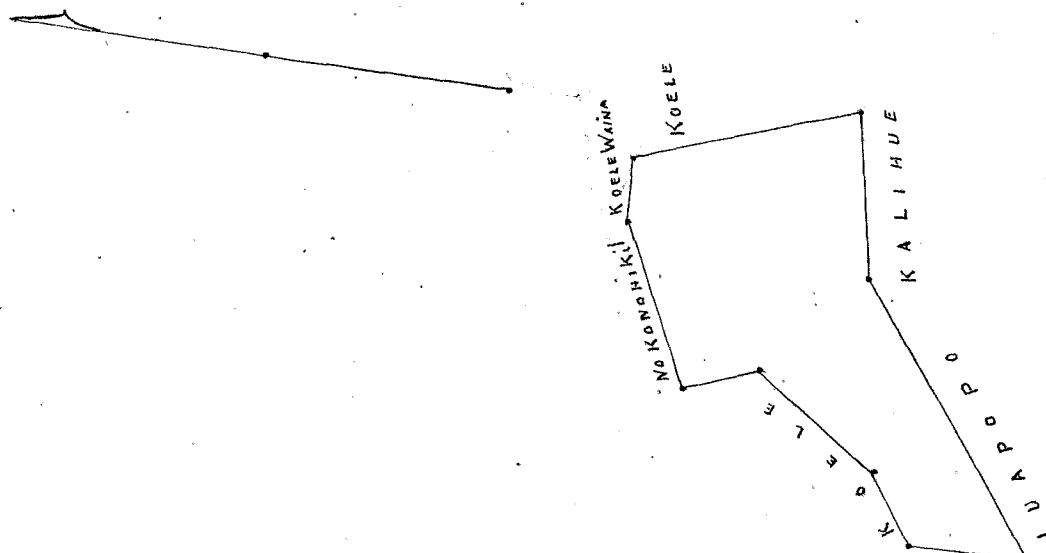
\$ ken.


6

Eia na palena,

Arria A. Bishop.

He Moovaina Lohana ili o Kihuna Hoacae E. O.
E hoomaka ma ke kahi Kihuna Akau e hele ana He. 19° Heik. i 2.50 keb. ma ka palena koele. Matala ake He. 79° Nom. i 1.75 keb. ma ka palena ajina o Kalihue. Matala ake He. 52° Nom. i 3.40 keb. ma ka palena o Luapopo. Matala ake Ak. 1° Nom. i 1.18 keb. ma ka palena o Piliama. Matala ake Ak. 49° Heik. i 0.83 keb. ma ka palena koele. Matala ake Ak. 35° Hei i 1.77 keb. ma ka palena koele a hiki i kula. Matala ake Ak. 19° Nom. i 0.90 keb. a ke kahi. Matala ake Ak. 66° Heik. i 1.80 keb. ma ke Moovahiki a ke kahi. Matala ake Ak. 34° Heik. i 0.56 keb. ma ka palena Malawaina a hiki i kaahi i hoomaka i.
Matala o keia Aina he 8.49 keb. huinahalike.





Helu 7/8 Kalauli

Ua koi mai oia no kona wahi ma Honolulu Ewa no ka mea, ua loa ia ia keia wahi Mamua o ke kau ana i ma Kanawai i ka Ma-kalahiki 1838

a ua noho keakea ole ia a hiki i keia manawa.

Oia ka makou e hooko nei no Kalauli he kuleana hoi kona malalo o ke ano Alodio. Ina e uku mai oia i ko ke Aupuni hapa; alaila, ua ku pono ia ia ka palapala sila Alodio.

Pono nae ia ia ke uku no ka hookolokolo a me ka hooholo ana i ka olelo. Penei,

W. L. Lee	No ka rumi a me ke pai ana i ka olelo ma ka Nupepa,	\$	ken.
	No ke kope ana i ka olelo koina aiao,		
J. M. Smith	No ka palapala kii,		
G. M. Robertson	No ka hana ana i ka la		
	No ke kope ana i na olelo a na hoike,		
	No ka ana ana i ka la		
	No ke kope ana,		
	No ka hooholo ana i ka olelo, 1 Samuani. 1851.	\$	

Ukupauloa \$ 6.00

Delivered

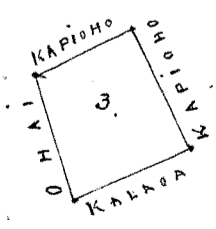
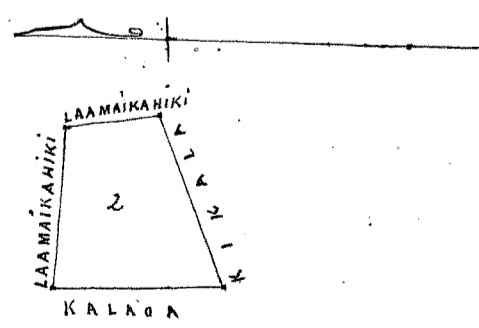

Eia na palena,

Maia e A. Bishop.
 He moaia iwi ike o Polapola, Honolulu, E. O.
 Apana 1. He lii ike o Kiwatalo.
 E hoomaka ma ke kahi Ahan, e hule ana Hemu 21° Nom. i 0.76 kch. ma ka palena aina o Keliana. Malaila aku. Hem. 86° Nite. i 3.24 kch. ma ka palena aina o Laamaikahiki. Malaila aku. Ho. 5° Nite. i 1.04 kch. ma ka palena aina o Kaneohe, a hiki i kahi i hoomaka ai. He 2.64/100 kch. huiwaha.

Apana 2. He lii ike 2 ma Kiwatalo.
 E hoomaka ana ma ke kahi Ahan, e hule ana Hem. 2° Nite. i 1.72 kch. ma ka palena aina o Kalaon. Malaila aku. Ho. 67° Nite. i 1.85 kch. ma ka palena aina o Kikala, Malaila aku. Ho. 9° Nom. i 0.88 kch. ma ka palena o Laamaikahiki. Malaila aku. Ho. 83° Nom. i 1.66 kch. a hiki i kahi i hoomaka ai. He 2.34/100 kch. huiwaha.

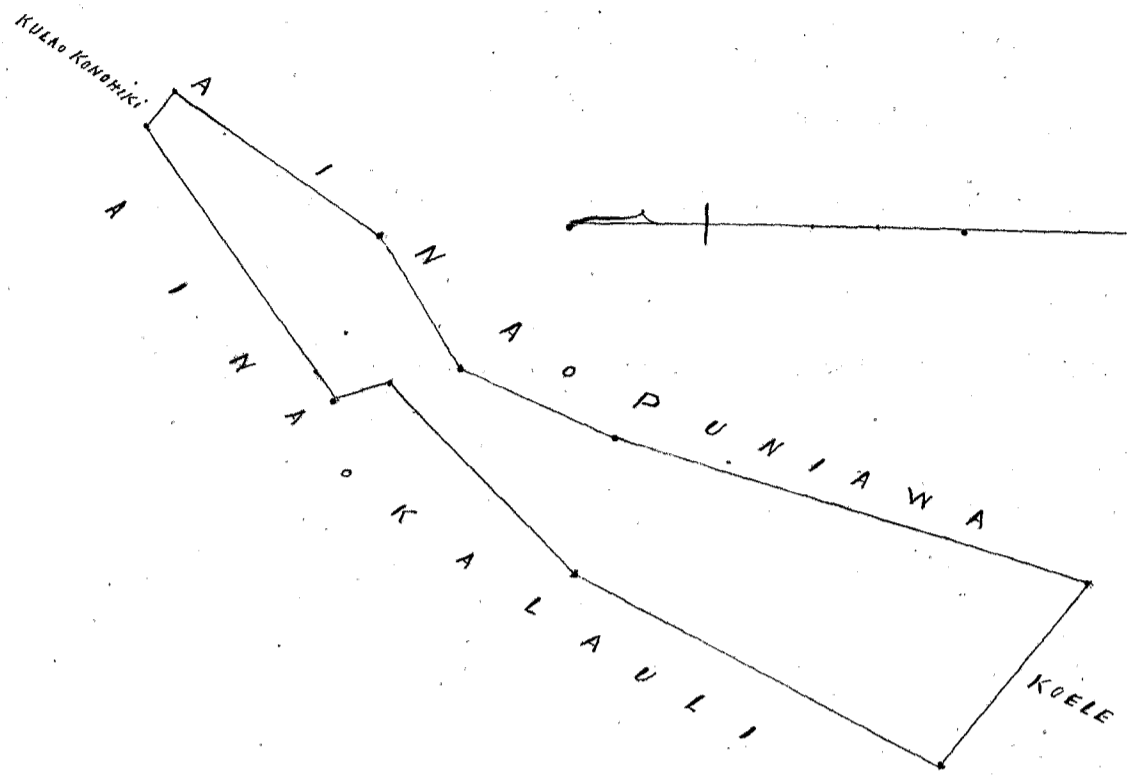
Apana 3. He lii ike ma Kiwatalo.
 E hoomaka ma ke kahi Hemu, e hule ana Ho. 63° Nite. i 1.40 kch. ma ka palena aina o Kapioho. Malaila aku. Ho. 29° Nom. i 1.08 kch. ma ka palena o Kapioho. Malaila aku. Hemu 71° Nom. i 1.24 kch. ma ka palena aina o Ohai. Malaila aku. Hem. 25° Nite. i 1.30 kch. ma ka palena aina o Kalaon a hiki i kahi i hoomaka ai. Malaila keia moaia ana a hiki i kahi i hoomaka ai. He 1.33/100 kch. huiwaha. Pauloa 63/100 kch.

2.64
 2.34
 1.33
 6.31
 15.31
 2.189
 Kamaha



Apana 4. Moaia o Kamaha, ili o Kamaha, Honolulu, E. O.
 E hoomaka ma ke kahi Kikala, e hule ana Hem. 35° Nom. i 2.65 kch. ma ka palena o ke Puniawa aina. Malaila aku. Hem. 57° Nom. i 1.56 kch. ma ka palena aina o Puniawa. Malaila aku. Hem. 23° Nom. i 1.80 kch. a ke kahi, Malaila aku. Hem. 16° Nom. i 5.20 kch. a ke kahi. Malaila aku. Ho. 54° Nom. i 2.50 kch. ma ka palena

Koele, Malaita atu $At. 27\frac{1}{2}^{\circ}$ Nite, i 4.45 keh. ma ka palena aino o Makue. Malaita atu $At. 45\frac{1}{2}^{\circ}$ Nite, i 2.73 keh. ma ka palena aino o Makue. Malaita atu $At. 24^{\circ}$ Nam. i 0.54 keh. a ke kiki. Malaita atu $At. 55^{\circ}$ Nite, i 3.88 keh. ma ka palena aino o Makue. Malaita atu $Nam. 26^{\circ}$ Nite, i 0.40 keh. ma ka palena kula o Mowhiki a kiki i kaahi i hoomaka'i. Malaita o kua Aino he Eka. ma $5\frac{58}{100}$ keh. huihana.



Ua koi mai oia no kona wahi ma Honolulu i Ewa no ka mea, ua loa ia ia keia wahi Mamua i ke kau ana o na Kanawai i ka mahele kahiki 1838

a ua noho keakea ole ia a hiki i keia manawa.

Oia ka makou e hooko nei no Hoaae he kuleana hoi kona malalo o ke ano Alodio. Ina e uku mai oia i ko ke Aupuni hapa; alaila, ua kupa pono ia ia ka palapala sila Alodio.

Pono nae ia ia ke uku no ka hookolokolo a me ka hooholo ana i ka olelo. Penei,

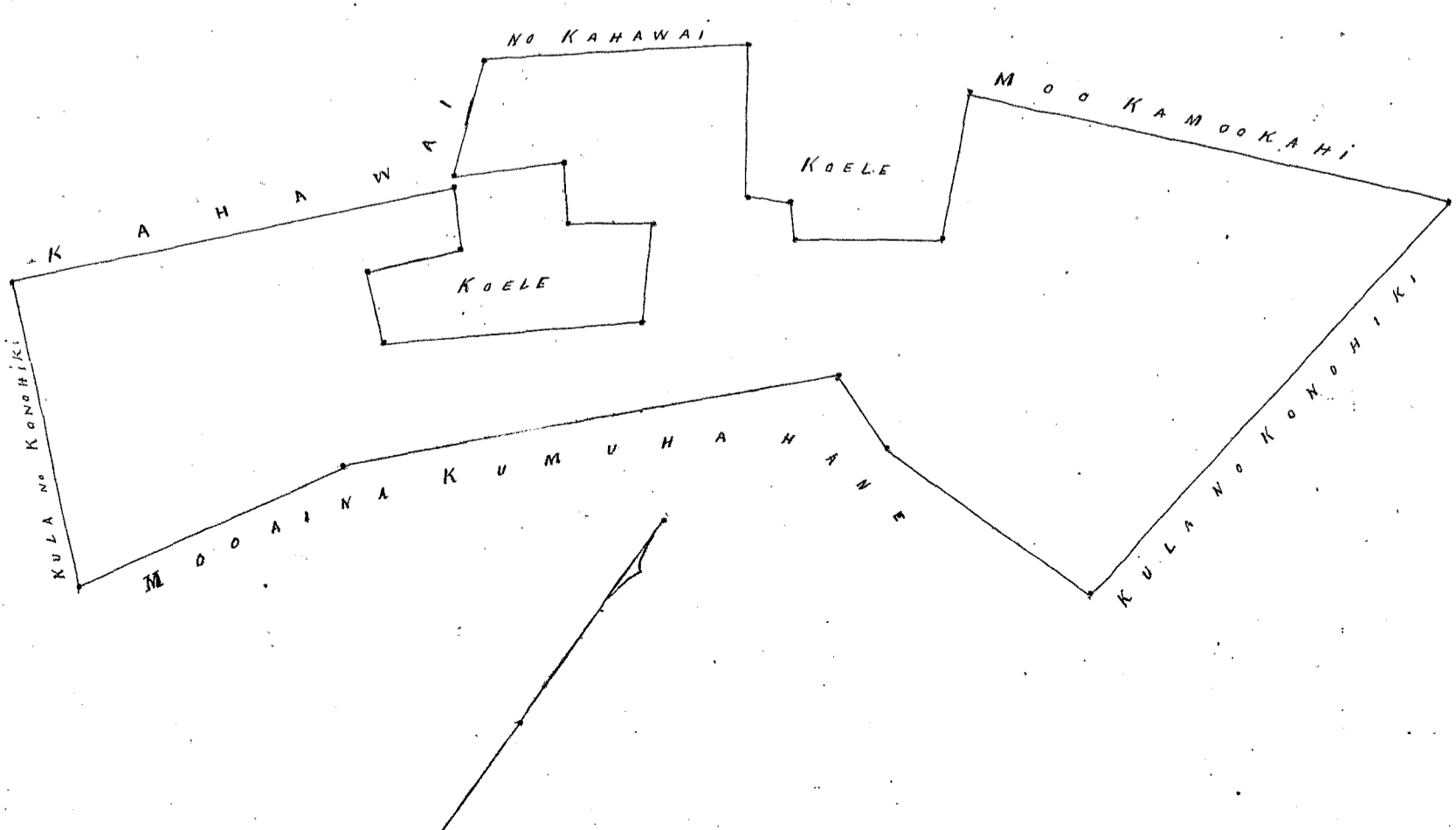
<i>W. L. Lee</i>	No ka rumi a me ke pai ana i ka olelo ma ka Nupepa,	\$	ken.
<i>Francis</i>	No ke kope ana i ka olelo koina aaoa,		
<i>G. M. Robertson</i>	No ka palapala kii,		
	No ka hana ana i ka la		
<i>J. H. Smith</i>	No ke kope ana i na olelo a na hoike,		
	No ka ana ana i ka la		
	No ke kope ana,		
	No ka hooholo ana i ka olelo, 1 Januara 1851.		8

Eia na palena,

Maria A. Bishop

He Ili Aina Kailikahi, Honolulu, Ewa, Oahu.

E hoomaka ma ke kahi Kikina o kele ana oia 89° Nom. i 2.93 khh. ma ka palena o Kumuahane, Malaila aku A. 71 1/2° Nom. i 0.97 khh. ma ka palena o Kumuahane, Malaila aku oia 88° Nom. i 6.18 khh. ma ka palena no o Kumuahane, Malaila aku oia 28 1/2° Nom. i 3.45 khh. ma ka palena o Kumuahane, Malaila aku A. 49° Nom. i 3.76 khh. ma ka palena koele a hiki i Kahawai, Malaila aku A. 42 1/2° Nip. i 5.50 khh. ma ka palena Kahawai, Malaila aku A. 41° Nip. i 0.66 khh. ma ka palena koele, Malaila aku oia 38° Nom. i 1.77 khh. ma ka palena koele, Malaila aku oia 50° Nip. i 0.83 khh. ma ka palena koele, Malaila aku A. 48 1/2° Nip. i 3.14 khh. ma ka palena koele, Malaila aku A. 33° Nom. i 1.18 khh. ma ka palena koele, Malaila aku oia 50° Nom. i 1.00 khh. ma ka palena koele, Malaila aku A. 42° Nom. i 0.73 khh. ma ka palena koele, Malaila aku A. 43° Nom. i 1.32 khh. ma ka palena koele, Malaila aku A. 22° Nom. i 1.52 khh. ma ka palena Kahawai, Malaila aku A. 50° Nip. i 3.21 khh. ma ka palena aia no Kahawai, Malaila aku oia 38° Nip. i 1.84 khh. ma ka palena koele, Malaila aku A. 67° Nip. i 0.42 khh. ma ka palena koele, Malaila aku oia 52° Nip. i 0.38 khh. ma ka palena koele, Malaila aku A. 55° Nip. i 1.74 khh. ma ka palena koele, Malaila aku A. 27° Nom. i 1.76 khh. ma ka palena koele, Malaila aku A. 67° Nip. i 6.11 khh. ma ka palena o Kumuahane a ke kahi, Malaila aku oia 4 1/2° Nom. i 5.72 khh. a hiki i kahi i hoomaka ai. Maloko o kua aia he 5 mau Eka me 1.18 khh. kumuahane.



Handwritten text at the top of the page, possibly a title or header.

Second line of handwritten text.

Third line of handwritten text.

Fourth line of handwritten text.

Fifth line of handwritten text.

Sixth line of handwritten text.

Seventh line of handwritten text.

Eighth line of handwritten text.

Ninth line of handwritten text.

Tenth line of handwritten text.

Eleventh line of handwritten text.

Twelfth line of handwritten text at the bottom of the page.

Helu 1853 Manawa

Ua koi mai oia no kona wahi ma Kamohu i Honouliuli Owa no ka mea, ua loa ia ia keia wahi i ka Makahiki 1843

a ua noho keakea ole ia a hiki i keia manawa.

Oia ka makou e hooko nei no Manawa he kuleana hoi kona malalo o ke ano Alodio. Ina e uku mai oia i ko ke Aupuni hapa Kolu; alaila, ua ku pono ia ia ka palapala sila Alodio.

Pono nae ia ia ke uku no ka hookolokolo a me ka hooalo ana i ka olelo. Penei,

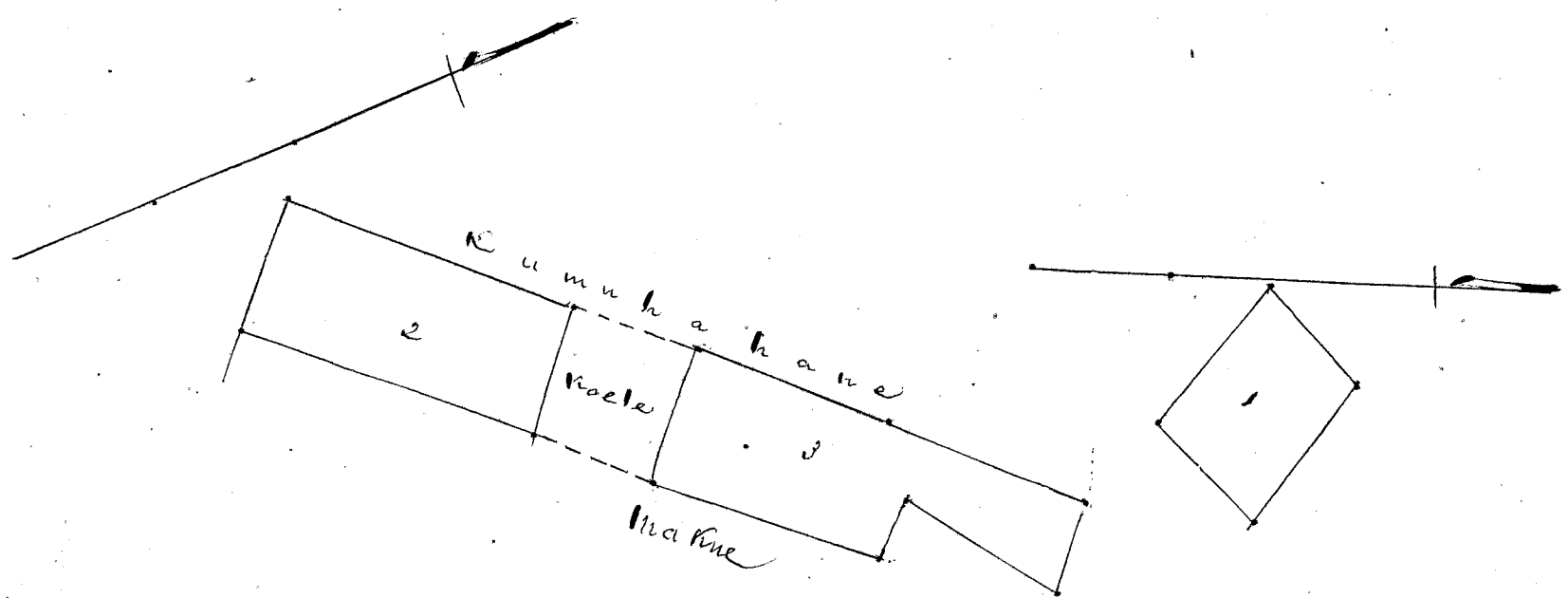
No ka rumi a me ke pai ana i ka olelo ma ka Nupepa,	\$	ken.
No ke kope ana i ka olelo koina	aoao,	
No ka palapala kii,		
No ka hana ana i ka la		
No ke kope ana i na olelo a na hoike,		
No ka ana ana i ka la		
No ke kope ana,		
No ka hooalo ana i ka olelo,	1 Jan. 1851. Received	Quard

not signed through neglect of Kehaulaha's entering survey and consequently not in printed Index Book.

Award & survey by A. Bishop delivered by Hais to Kehaulaha 19 August 1851 - and brought to Interior Office 13 October 1862 - for Patenting - now first entered -

Eia na palena,

Apana 1		Kahuakale (ma Kupa so. ka Ii. o Kamohu -			
		Noomaka (ma ke Kiki. Ke. e holo			
Hema	45 Kom.	1.50	Kaul	a ke	(Kiki)
"	65 K.P.	2 -	"	"	"
Man	45 "	1.40	"	"	"
"	62 Kom	2 -	"	i ke	(Kiki) (ma ke 2.90 Kaul)
Apana 2		Ke (Mooaina Mooloiki) Kamohu			
		(Noomaka (ma ke Kiki. Ke. e holo			
Hema	33 Kom.	3.50	Kaul	(ma ke	(Makue)
Man	56 "	1.50	"	"	(Kumuhahane)
Hema	36 K.P.	3.34	"	"	"
Hema	55 "	1.24	"	"	(Kaela) Ke 50/100 Ka
Apana 3.		(ma Mooloiki) - (Noomaka (ma ke Kiki. Ke. e holo			
Hema	52 Kom.	1.95	Kaul	(ma ke	(Makue)
"	42 K.P.	0.69	"	"	(Kiki)
"	38 Kom.	2.53	"	"	(Makue)
Man	52 "	1.62	"	"	(Kaela)
"	43 K.P.	4.19	"	"	(Kumuhahane)
Hema	53 "	0.93	"	"	(Kiki) (ma ke 1 Ka 3.49 Kaul)



2.90
 .50
 18.3.49
 18689

Ua koi mai oia no kona *Mauwahi* ma *Niukea i Kounouliuli Ewa* no ka mea, ua loa ia ia keia *Mauwahi* *Mauwahi* o ka kua ana e waikanawai i ka *mahealani* 1838

a ua noho keakea ole ia a hiki i keia manawa.

Oia ka makou e hooko nei no *Kounahi* he kuleana hoi kona malalo o ke ano Alodio. ~~Ina e uku mai oia i ko ke Aupuni hapa; alaila, ua ku pono ia ia ka palapala sila Alodio.~~

Pono nae ia ia ke uku no ka hookolokolo a me ka hooholo ana i ka olelo. Penei,

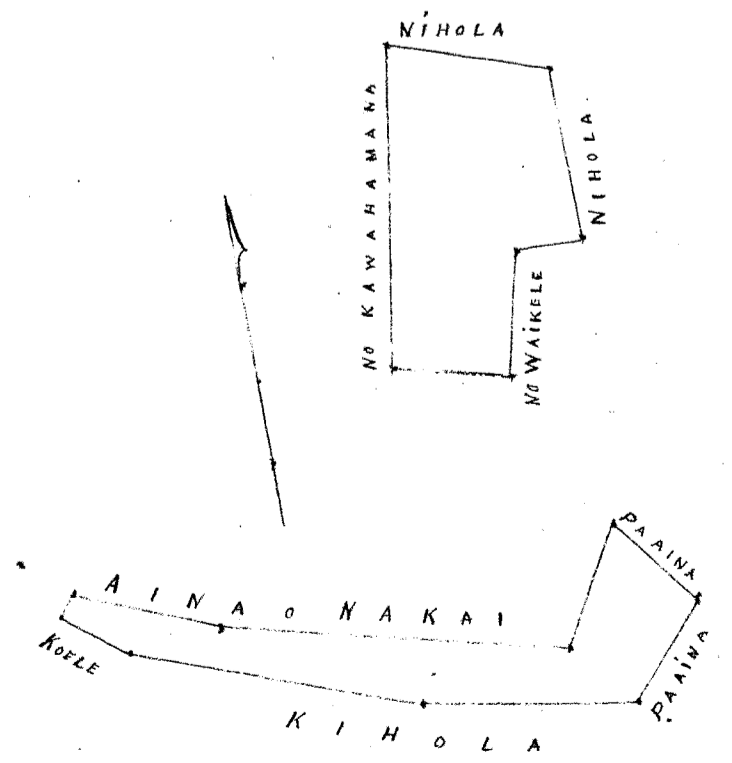
<i>W. L. Lee</i>	No ka rumi a me ke pai ana i ka olelo ma ka Nupepa,	\$	ken.
<i>J. L. Smith</i>	No ke kope ana i ka olelo koina aaoa,		
<i>Wm Robertson</i>	No ka palapala kii,		
<i>J. H. Smith</i>	No ka hana ana i ka la		
	No ke kope ana i na olelo a na hoike,		
	No ka ana ana i ka la		
	No ke kope ana,		
	No ka hooholo ana i ka olelo, 1 <i>Januari</i> 1851.	\$	6

Eia na palena,

Amia e A. Bishop.

Apana 1. He auwai mau ka palala ma *Kounouliuli Ewa, Oahu*.
E hoomaka ma ke kahi *Hona* e hiki ana *Al. 82°* *Nom.* i 221 *feh.* ma ka palala o *Nihola*, malaila aku *Al. 72°* *Nom.* i 3.18 *feh.* ma ka palala o *Nihola*, malaila aku *Al. 55°* *Nom.* i 0.84 *feh.* ma ka palala *Kawa*, malaila aku *Al. 51°* *Heik.* i 0.27 *feh.* a hiki i ka *pa*; malaila aku *Heik. 67°* *Heik.* i 1.50 *feh.* ma ka palala *aina* o *Hakau*, malaila aku *Heik. 76°* *Heik.* i 3.91 *feh.* a hiki i ka *pa* manalo, malaila aku *Al. 26°* *Heik.* i 1.32 *feh.* ma ka palala *aina* o *Hakau*, a ka pa *aina* ma ke *mahealani*. Malaila aku *Heik. 33°* *Heik.* i 1.26 *feh.* ma ka palala *pa* *aina*, malaila aku *Heik. 47°* *Nom.* i 0.94 *feh.* ma ka palala *pa* *aina*, a hiki i ka *Uenani* kahi i hoomaka ai. He 4.56 *feh.* malalo.

Apana 2. He 3 mau lii ilona o ka *Poo* *Kawahamama*, *Niukea*, *Kounouliuli*, *E. O.*
E hoomaka ma ke kahi *Hona* e hiki ana *Al. 82°* *Nom.* i 1.85 *feh.* ma ka palala o *Nihola*, malaila aku *Al. 57°* *Nom.* i 1.62 *feh.* ma ka palala o *Nihola*, malaila aku *Heik. 9°* *Nom.* i 3.46 *feh.* ma ka palala *aina* o *Kawahamama*, malaila aku *Heik. 77°* *Heik.* i 1.14 *feh.* ma ka palala *pa* *aina* o *Kawahamama*, malaila aku *Al. 12°* *Heik.* i 1.40 *feh.* ma ka palala *aina* o *Waikele* a hiki i kahi i hoomaka ai. He 5.23 *feh.* malalo. *Mau* na *Apana* *he* 9.79 *feh.* malalo.



Helu 755 Hainohanani

Ua koi mai oia no kona wahi ma Niue i Honolulu Ewa no ka mea, ua loa ia ia keia wahi Manua i ke kaunani o na kanawai i ka makahiki 1838

a ua noho keakea ole ia a hiki i keia manawa.

Oia ka makou e hooko nei no Hainohanani he kuleana hoi kona malalo o ke ano Alodio. Ina e uku mai oia i ko ke Aupuni hapa; alaila, ua ku pono ia ia ka palapala sila Alodio.

Pono nae ia ia ke uku no ka hookolokolo a me ka hooholo ana i ka olelo. Penei,

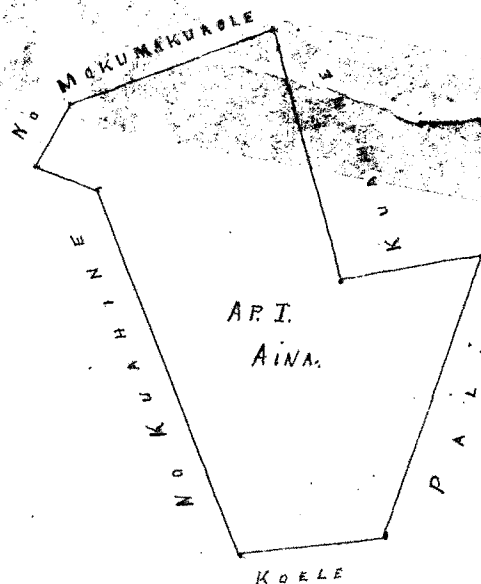
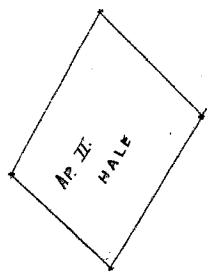
		\$	ken.
<i>W. L. Lee</i>	No ka rumi a me ke pai ana i ka olelo ma ka Nupepa,		
<i>Louise</i>	No ke kope ana i ka olelo koina aaoa,		
<i>G. M. Robertson</i>	No ka palapala kii,		
<i>J. H. Smith</i>	No ka hana ana i ka la		
	No ke kope ana i na olelo a na hoike,		
	No ka ana ana i ka la		
	No ke kope ana,		
	No ka hooholo ana i ka olelo, / Januari 1857.		6

Eia na palena,

Anna A. Bishop

Ke moana o Kuuamakahawaii, Niue, Honolulu, C. O.
E hoomaka ma ke kahi Niue a hiki ana Ak. 7° 30' i 1.57 kb. ma ka palena koele. Malaila aku Ak. 73° 30' i 3.10 kb. ma ke kumu pali. Malaila aku kem. 11° 30' i 1.50 kb. ma ka palena aina o Kuahine. Malaila aku kem. 73° 30' i 2.70 kb. a ke kahi. Malaila aku kem. 21° 30' i 2.30 kb. ma ka palena aina o Mokumakuaole. Malaila aku kem. 65° 30' i 0.64 kb. ma ka palena aina o Kuahine. Malaila aku Ak. 23° 30' i 0.64 kb. a ke kahi. Malaila aku Ak. 65° 30' i 1.10 kb. a hiki i kahi o hoomaka ai.

Apuna 2. Mahuakale i kahi o Maakua, Honolulu, C. O.
E hoomaka ana ma ke kahi Niue a hiki ana kem. 62° 30' i 2.00 kb. ma ka palena pahale o Manua. Malaila aku Ak. 43° 30' i 1.38 kb. ma ka palena hale o Kankau. Malaila aku Ak. 62° 30' i 1.90 kb. ma ka palena pa aina. Malaila aku kem. 38° 30' i 1.50 kb. ma ka palena pa fifi.
Ma keia mau Aina eia, ke Eka 1, ma 5.34 kb. huihana.



Helu 7/6 Kauhoo

Ua koi mai oia no kona wahi ma Kaaumakua i Honolulu Ewa no ka mea, ua loa ia ia keia wahi i ka makahiki 1847

a ua noho keakea ole ia a hiki i keia manawa.

Oia ka makou e hooko nei no Kauhoo he kuleana hoi kona malalo o ke ano Alodio. Ina e uku mai oia i ko ke Aupuni hapa; alaila, ua kupa pono ia ia ka palapala sila Alodio.

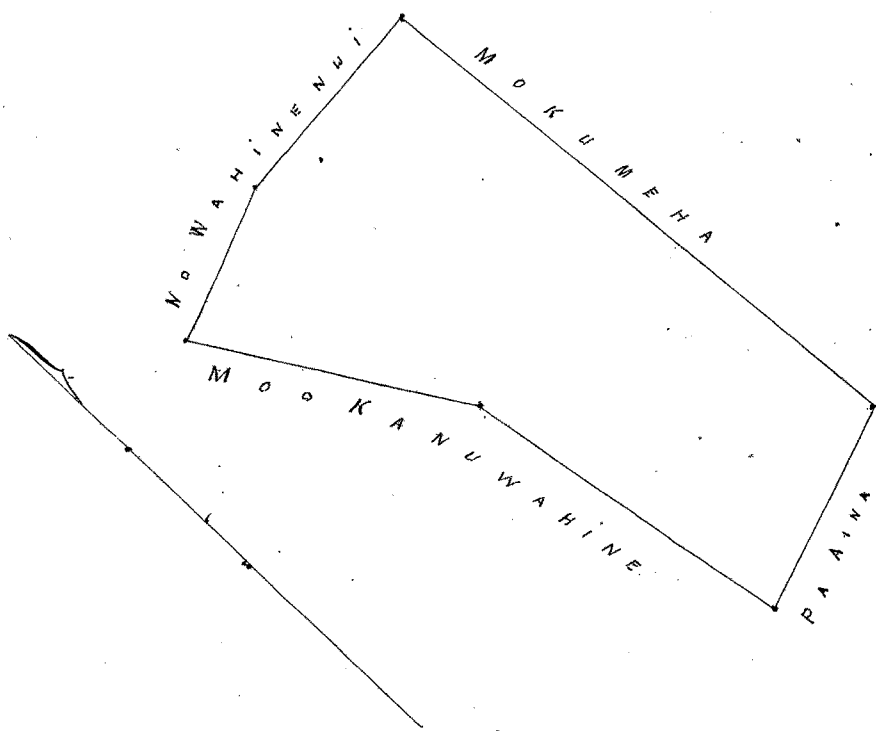
Pono nae ia ia ke uku no ka hookolokolo a me ka hooholo ana i ka olelo. Penei,

<i>W. L. Lee</i>	No ka rumi a me ke pai ana i ka olelo ma ka Nupepa,	\$	ken.
<i>Samueli</i>	No ke kope ana i ka olelo koina	uoao,	
<i>G. M. Robertson</i>	No ka palapala kii,		
<i>J. H. Smith</i>	No ka hana ana i ka la		
	No ke kope ana i na olelo a na hoike,		
	No ka ana ana i ka la		
	No ke kope ana,		
	No ka hooholo ana i ka olelo, 1 Jan. 1854		\$6.

Eia na palena,

Anaia A. Bishop.

Mooana. Maui, ili Kaaumakua, Honolulu, C. O.
E hoomaka ma ke kipi Hikina Ahaa, i hulu ana Komo. 4' Wiko. 6.42 keh. ma ka palena o Mookumeha, Malaila a keu Komo. 71' Komo. i 2.35 keh. ma ka palena o Pa Aina, Malaila a keu Ak. 10' Komo. i 3.78 keh. ma ka palena o Manuwahine, Malaila a keu Ak. 30' Komo. i 3.14 keh. a ke kahi, Malaila a keu Ak. 72' Wiko. i 1.62 keh. ma ka palena aino o Wahinuu, Malaila a keu Hikina i 2.60 keh. a hiki i kahi i hoomaka i. He Ekahi me 9.22 keh. huihalike maloko.



Helu 757 Kaniaw

Ua koi mai oia no kona wahi ma Hamilonilo i Honolulu Ewa no ka
mea, ua loa ia ia keia wahi mamua o ke kaun ana o ma Kanawai i 'ka mana-
wa o Hamakaha I

a ua noho keakea ole ia a hiki i keia manawa.

Oia ka makou e hooko nei no Kaniaw he kuleana hoi kona
malalo o ke ano Alodio. Ina e uku mai oia i ko ke Aupuni hapa ; alaila, ua ku
pono ia ia ka palapala sila Alodio.

Pono nae ia ia ke uku no ka hookolokolo a me ka hooholo ana i ka olelo. Penei,

	\$	ken.
No ka rumi a me ke pai ana i ka olelo ma ka Nupepa,		
No ke kope ana i ka olelo koina aoao,		
No ka palapala kii,		
No ka hana ana i ka la		
No ke kope ana i na olelo a na hoike,		
No ka ana ana i ka la		
No ke kope ana,		
No ka hooholo ana i ka olelo,		

Eia na palena,

Helu 7th 8th Nihua

Ua koi mai oia no kona wahi ma Niuke i Konouliuli no ka
mea, ua loa ia ia keia wahi Mamua i ke kawa aia o na karanawai i ka ma-
Kahiki 1838

a ua noho keakea ole ia a hiki i keia manawa.

Oia ka makou e hooko nei no Nihua he kuleana hoi kona
malalo o ke ano Alodio. Ina e uku mai oia i ko ke Aupuni hapa; alaila, ua ku-
pono ia ia ka palapala sila Alodio.

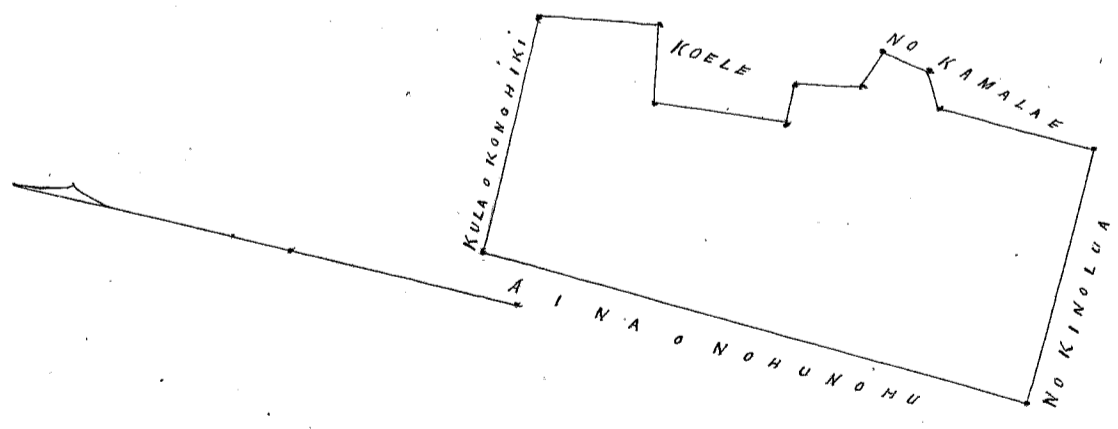
Pono nae ia ia ke uku no ka hookolokolo a me ka hooholo ana i ka olelo. Penei,

<i>W. L. Lee</i>	No ka rumi a me ke pai ana i ka olelo ma ka Nupepa,	\$	ken.
<i>J. J. S. J. J.</i>	No ke kope ana i ka olelo koina aaoa,		
<i>G. M. Robertson</i>	No ka palapala kii,		
<i>J. H. Smith</i>	No ka hana ana i ka la		
	No ke kope ana i na olelo a na hoike,		
	No ka ana ana i ka la		
	No ke kope ana,		
	No ka hooholo ana i ka olelo, 1 st Januari 1851.	6	-

Eia na palena,

Maia e A. Bishop.

Ke Moq Niuke, ili Niuke, Konouliuli. C. O.
 O hoomaka ma ke kahi Kikina Kema, i helu ana Komohana, i 2.84 keh. ma ka palena aina o Kimo-lua. Malaila
 aku 5° Kik. i 5.80 keh. ma ka palena aina o Nohunohu, Malaila aku Kikina i 2.58 keh. ma ka palena kula o Komohiki.
 Malaila aku Kom. 8° Kik. i 1.28 keh. ma ka palena kula o Komohiki. Malaila aku Kom. 8° Kom. i 0.89 keh. ma ka
 palena koele. Malaila aku Kom. 6° Kik. i 1.40 keh. ma ka palena koele. Malaila aku Kikina i 0.50 keh. ma ka palena
 koele. Malaila aku Kom. 11° Kik. i 0.72 keh. ma ka palena aina o Kamalae. Malaila aku Kom. 71° Kik. i 0.45 keh. a ke
 kahi. Malaila aku Kom. 9 1/2° Kom. i 0.52 keh. a ke kahi. Malaila aku Kom. 70° Kom. i 0.24 keh. a ke kahi. Malaila aku
 Kom. 5° Kom. i 1.76 keh. ma ka palena aina o Kamalae, a hiki i kahi i hoomaka i.
 Malalo o keia aina he Oku 1, one L. 29 keh. huinahalike.



Hele ʻHo Kūhuna

Ua koi mai oia no kona mau wahi ma Honolulu iwa no ka mea, ua loa ia ia keia wahi mamua o ke kau ana o na kanawai i ka Mahelehele 1839

a ua noho keakea ole ia a hiki i keia manawa.

Oia ka makou e hooko nei no Kūhuna he kuleana hoi kona malalo o ke ano Alodio. Ina e uku mai oia i ko ke Aupuni hapa; alaila, ua ku pono ia ia ka palapala sila Alodio.

Pono nae ia ia ke uku no ka hookolokolo a me ka hooholo ana i ka olelo. Penei,

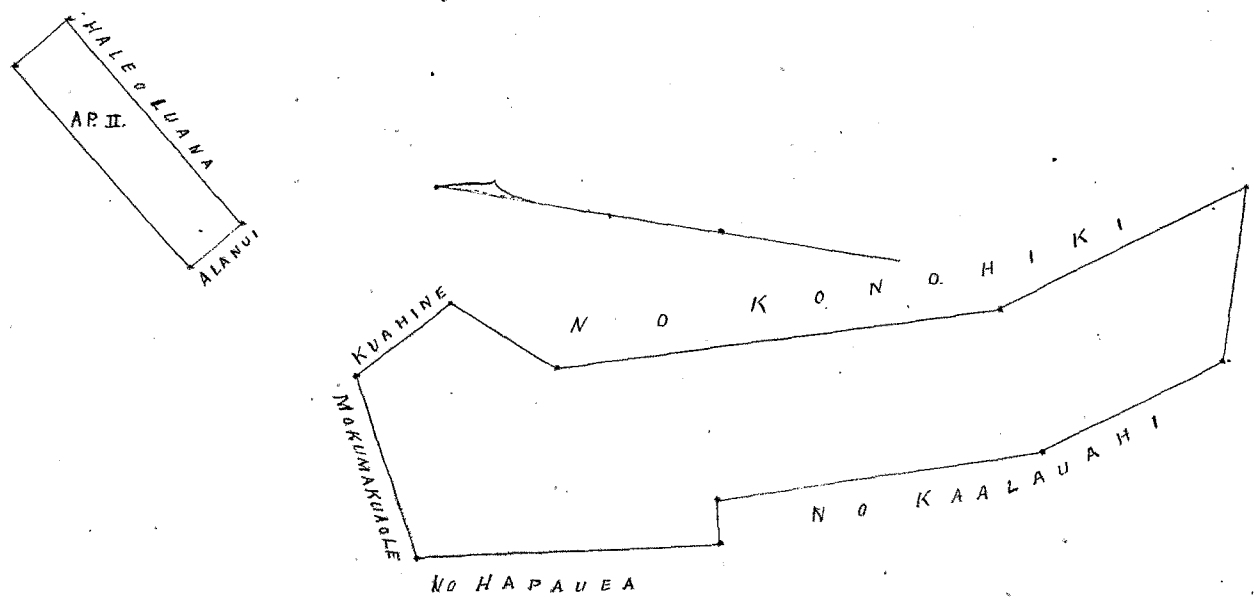
<i>W. L. Lee</i>	No ka rumi a me ke pai ana i ka olelo ma ka Nupepa,	\$	ken.
<i>Souredi</i>	No ke kope ana i ka olelo koinu aao,		
<i>G. M. Robertson</i>	No ka palapala kii,		
	No ka hana ana i ka la		
<i>J. H. Smith</i>	No ke kope ana i na olelo a na hoike,		
	No ka ana ana i ka la		
	No ke kope ana,		
	No ka hooholo ana i ka olelo, 1 Januari 1851.	6	

Eia na palena,

Apana 1. A. Bihopa.

He Moana paopala, ili, Niukū, Honolulu, O. O. E hoomaka ma ke kahi Apana i hiki ana Ke. 33° Ke. i 1.15 keh. ma ka palena o ke konohele. Matala aku Ke. 35° Ke. i 2.93 keh. ma ke ke konohele. Matala aku Ke. 17° Ke. i 4.73 keh. ma ke ke konohele. Matala aku Ke. 25° Ke. i 1.31 keh. a ke kahi. Matala aku Ke. 48 1/2° Ke. i 1.27 keh. ma ka palena aino o Kuahine, Matala aku Ke. 61° Ke. i 2.08 keh. ma ka palena aino o Mokuimakenole. Matala aku Ke. 13° Ke. i 3.18 keh. ma ka palena aino o Kapanea. Matala aku Ke. 77 1/2° Ke. i 0.40 keh. a ke kahi. Matala aku Ke. 18° Ke. i 3.46 keh. ma ka palena aino o Kaalauahi. Matala aku Ke. 62° Ke. i 1.56 keh. a hiki i kahi i hoomaka i. Matala o keia aino he Ke. 1. me 5.48 keh. huinaha.

Apana 2. He kahuahele ma keia o Hamaihipihiki, Honolulu. E hoomaka ma ke kahi Hamohana i hiki ana Ke. 50° Ke. i 0.70 keh. ma ka palena Alauhi. Matala aku Ke. 42° Ke. i 2.80 keh. ma ka palena o Luana. Matala aku Ke. 54° Ke. i 0.70 keh. a ke kahi. Matala aku Ke. 42° Ke. i 2.80 keh. a hiki i kahi i hoomaka i. He 1.98 keh. huinaha. Matala o keia aino he Ke. 1, me 7 4/100 huinahalike.



Helu 7/6 Kinohua

Ua koi mai oia no kona mau wahi ma Honolulu Ewa no ka mea, ua loa ia ia keia mau wahi Mamua o ke kahu ana o na kahuwai i ka maha-hiki 1839

a ua noho keakea ole ia a hiki i keia manawa.

Oia ka makou e hooko nei no Kinohua he kuleana hoi kona malalo o ke ano Alodio. Ina e uku mai oia i ko ke Aupuni hapa ; alaila, ua ku pono ia ia ka palapala sila Alodio.

Pono nae ia ia ke uku no ka hookolokolo a me ka hooholo ana i ka olelo. Penei,

	#	ken.
<i>Isarudi</i> No ka rumi a me ke pai ana i ka olelo ma ka Nupepa,		
<i>Isarudi</i> No ke kope ana i ka olelo koina aaoa,		
<i>Isarudi</i> No ka palapala hii,		
<i>Isarudi</i> No ka hana ana i ka la,		
<i>Isarudi</i> No ke kope ana i na olelo a na hoike,		
<i>Isarudi</i> No ka ana ana i ka la,		
<i>Isarudi</i> No ke kope ana,		
<i>Isarudi</i> No ka hooholo ana i ka olelo, / January 1851.		
	6	

Eia na palena,

Anais A. Bishop.

Moravia, Napere, ili, Niukee, Honolulu, Ewa, O.

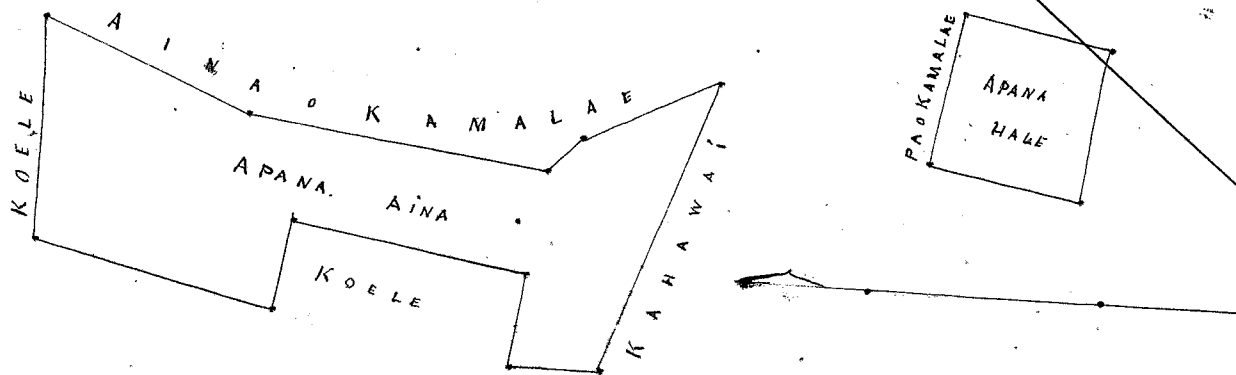
E hoomaka ma ke kahi o Kihina Aka, i hiki ana Hem. 3° Nom. i 2.38 kh. ma ka palena aina o Kamalae. Malaila aku Hem. 63° Hik. i 0.54 kh. ma ka palena o Kamalae. Malaila aku Hem. 17° Nom. i 2.62 kh. ma ka palena aina o Kamalae. Malaila aku Hem. 47° Hik. i 0.46 kh. a ke kahi. Malaila aku Hem. 16° Hik. i 1.53 kh. ma ka palena aina o Kamalae, Malaila aku Ak. 71° Nom. i 3.28 kh. ma ka palena kahawai. Malaila aku Ak. 8 1/2° Nom. i 0.95 kh. ma ka palena aina o Heialani. Malaila aku Hem. 84° Hik. i 1.00 kh. ma ka palena koele. Malaila aku Ak. 8 1/2° Hik. i 2.50 kh. ma ka palena koele. Malaila aku Ak. 82° Nom. i 0.92 kh. ma ka palena koele. Malaila aku Ak. 11° Hik. i 2.60 kh. a ke kahi. Malaila aku Kihina i 2.48 kh. ma ka palena koele, a hiki i kahi i hoomaka ai.

Opuna 2. Kahuahale, kula o Patahemo, Honolulu, E. O.

E hoomaka ma ke kahi Aka i hiki ana Hem. 10° Nom. i 1.60 kh. ma ka palena pa fiifi. Malaila aku, Hem. 80° Hik. i 1.60 kh. a ke kahi. Malaila aku Ak. 10° Hik. i 1.60 kh. a ke kahi. Malaila aku Ak. 80° Nom. i 1.60 kh. ma ka palena pa o Kamalae a hiki i kahi i hoomaka ai.

Ma ia mau aina ke Oka 1, me 2.27 kh. huinaha.

E nana Aao 100. —

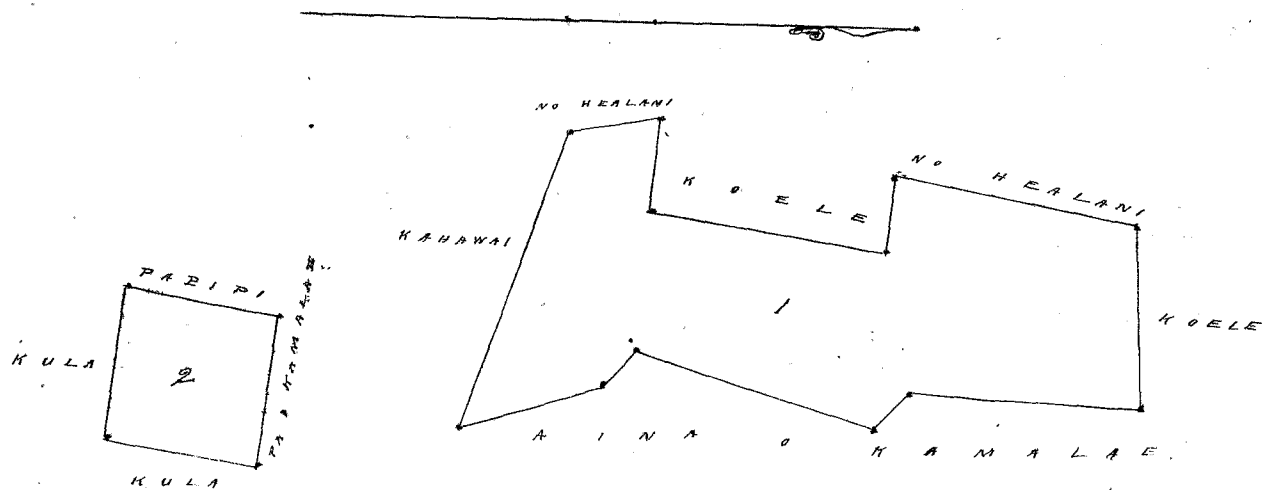


Apana 1. Mōsaina Napacti, ili o Nūkeke, Honouliuli, Ewa, Oahu.

ʻE hoomaka ma ke kahi Nihina Aka, e hele ana 3° Kom. i 2. 38 kē. ma ka palena ana o Kamalae. Malaila aken 63° Nih. i 0. 54 kē. Malaila aken 17° Kom. i 2. 62 kē. ma ka palena o Kamalae. Malaila aken 47° Nih. i 0. 46 kē. Malaila aken 16° Nih. i 1. 53 kē. Malaila aken 71° Kom. i 2. 28 kē ma Kihawai. Malaila aken 8 1/2° Kom. i 0. 95 kē. ma ka palena o Kealani. Malaila aken 84° Nih. i 1. 00 kē. ma ka palena Koele. Malaila aken 8 1/2° Nih. i 2. 50 kē. ma ka palena Koele. Malaila aken 82° Kom. i 0. 92 kē. Malaila aken 11° Nih. i 2. 60 kē. Malaila aken Nihina i 1. 96 kē. ma ka palena Koele a hiki i ka hoomaka ana. 1 Eka 4 7/100 kē. kuuinaha. —

Apana 2. He kahuahale ma kula o Palakomo, Honouliuli.

ʻE hoomaka ma ke kahi Aka, e hele ana 10° Kom. i 1. 60 kē. ma ka palena paipipi. Malaila aken 80° Nih. i 1. 60 kē. ma kula o Kowaleki. Malaila aken 10° Nih. i 1. 60 kē. Malaila aken 80° Kom. i 1. 60 kē. ma ka palena pa o Kamalae. He 2 5/100 kē. kuuinaha Pan loa 1 Eka 7 29/100 kē. kuuinaha.



Helu 1/2 Halamas

Ua koi mai oia no kona mau wahi ma Naamaka Honouliuli Ewa no ka mea, ua loa ia ia keia mau wahi ma mau e ke kua ana o na kanawai i ka manawa i Kanehamha I

a ua noho keakea ole ia a hiki i keia manawa.

Oia ka makou e hooko nei no Halamas he kuleana hoi kona malalo o ke ano Alodio. Ina e uku mai oia i ke ke Aupuni hapa; alaila, ua ku pono ia ia ka palapala sila Alodio.

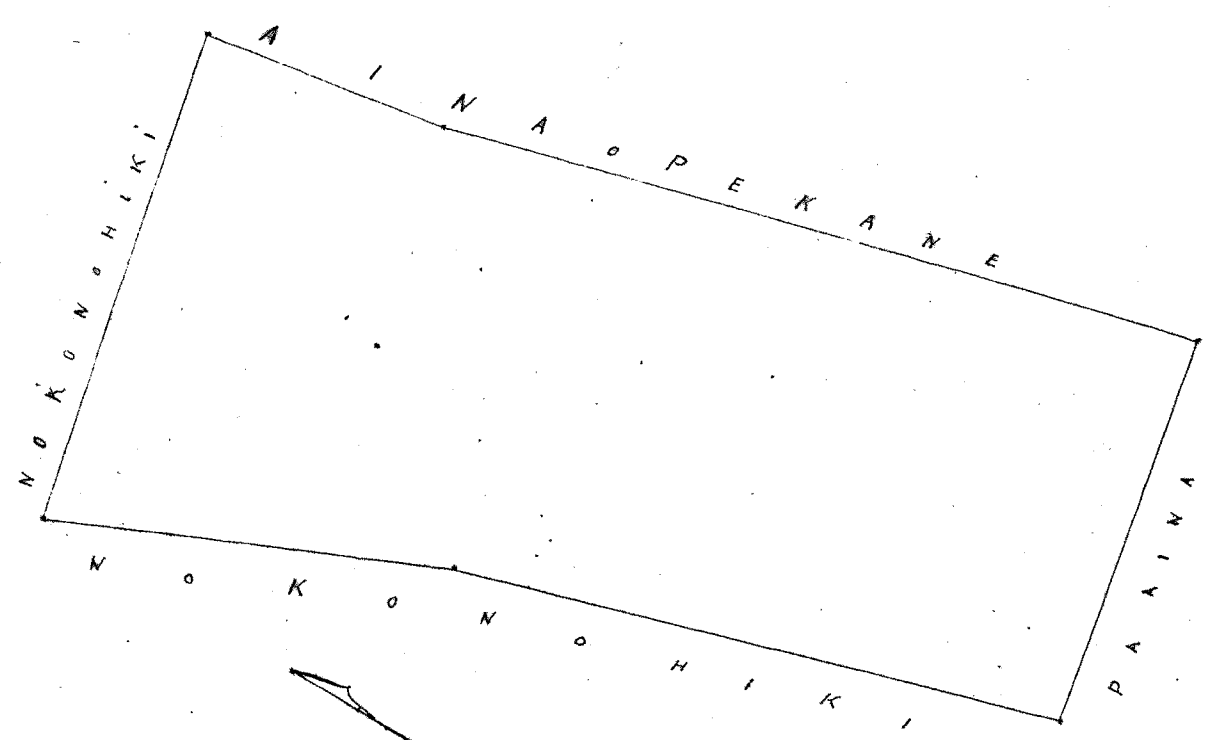
Pono nae ia ia ke uku no ka hookolokolo a me ka hooholo ana i ka olelo. Penei,

<i>Samedi</i>	No ka rumi a me ke pai ana i ka olelo ma ka Nupepa,	\$	ken.
	No ke kope ana i ka olelo koina aao,		
<i>Wm Robertson</i>	No ka palapala kii,		
	No ka hana ana i ka la		
<i>J. H. Smith</i>	No ke kope ana i na olelo a na hoike,		
<i>W. L. Lee</i>	No ka ana ana i ka la		
	No ke kope ana,		
	No ka hooholo ana i ka olelo, 1 Januaro 1851.		8-

Eia na palena,

Maria A. Bishop

Ke ka aia, Kanuofu, i Naamaka, Honouliuli, E. O.
E hoomaka ma ke kiki Hema e kili ana No. 78 1/2 Hiki, i 4.20 kek. ma ka palena pa aia. Malaila aku No. 16 1/2 Hon. i 8.34 kek. ma ka palena aia o Pekeane, Malaila aku No. 10 1/2 i 2.66 kek. a ke kiki. Malaila aku Hon. 77 o Hon. i 5.50 kek. ma ka palena aia o Honohiki, Malaila aku Hon. 24 1/2 Hiki, i 4.34 kek. a ke kiki. Malaila aku Hon. 20 Hiki, i 6.50 kek. ma ka palena aia o Honohiki a hiki i kahi i hoomaka ai. He 5 mau Eka i loko o keia.



Handwritten signature and date: Aug 2/52

Helu 1/3 Keliua

Ua koi mai oia no kona mau wahi ma Kiua, a ma Pookilo i Honolulu Eua no ka mea, ua loa ia ia keia mau wahi i ka matakahi 1845

a ua noho keakea ole ia a hiki i keia manawa.

Oia ka makou e hooko nei no Keliua he kuleana hoi kona malalo o ke ano Alodio. Ina e uku mai oia i ko ke Aupuni hapa; alaila, ua ku pono ia ia ka palapala sila Alodio.

Pono nae ia ia ke uku no ka hookolokolo a me ka hooholo ana i ka olelo. Penei,

<i>J. J. J. J.</i>	No ka rumi a me ke pai ana i ka olelo ma ka Nupepa,	\$	ken.
	No ke kope ana i ka olelo koina aaoa,		
<i>G. M. Robertson</i>	No ka palapala kii,		
	No ka hana ana i ka la		
<i>J. H. Smith</i>	No ke kope ana i na olelo a na hoike,		
<i>L. Kaunani</i>	No ka ana ana i ka la		
<i>W. L. Lee</i>	No ke kope ana,		
	No ka hooholo ana i ka olelo, / January 1850.	\$10	

Eia na palena,

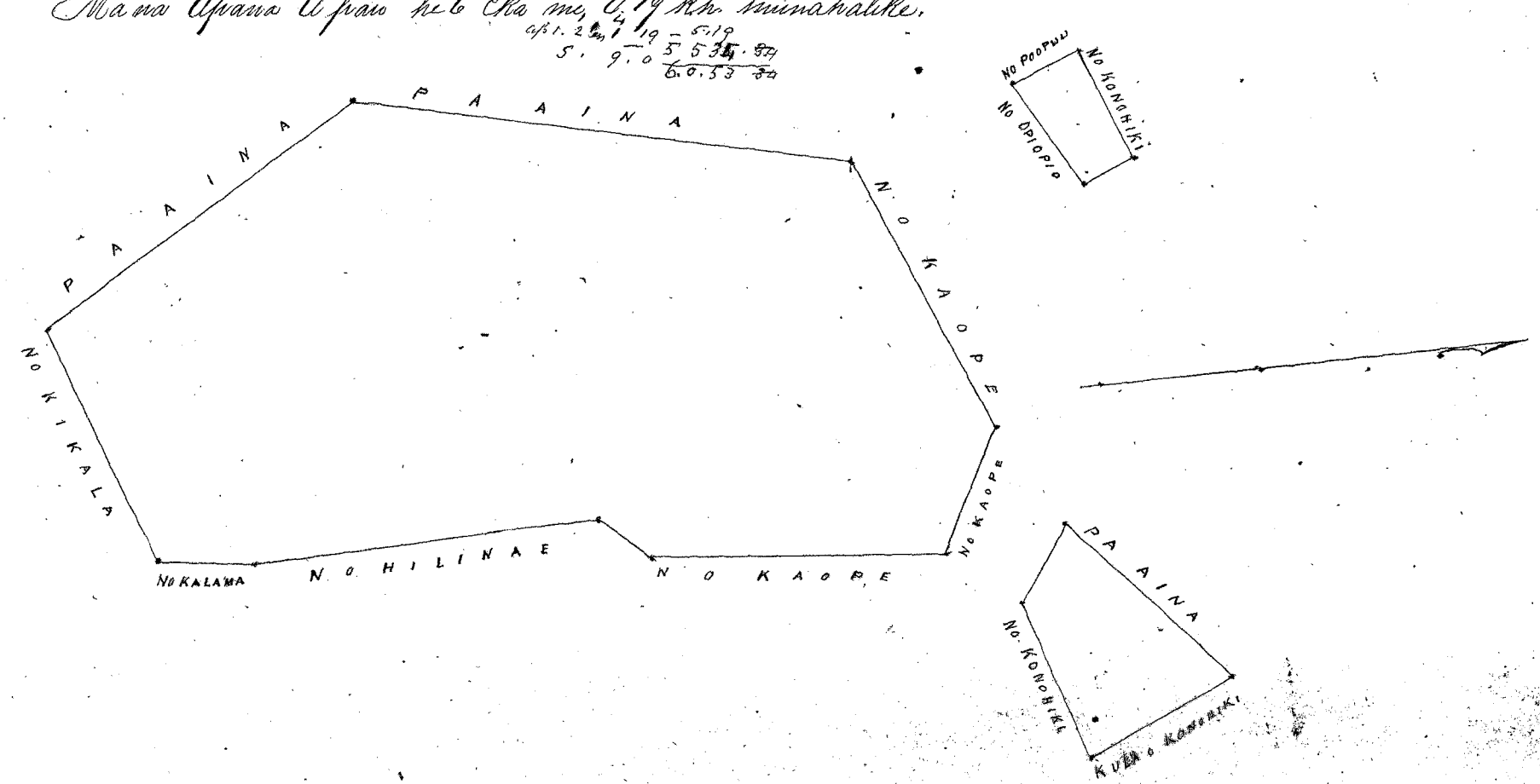
Archie A. Bishop

Ke kahuhale me kula mahini, kula o Maui, Honolulu, E. O.
 E hoomaka ma ke kahi Kama, e hiki ano Ak. 72° Hik. i 2.00 k.h. ma ka palena kula o Honolulu. Malaila aku Ak. 22° Hem. i 2.00 k.h. a ke kahi. Malaila aku Hem. 48° Hem. i 2.32 k.h. ma ka pa aina. Malaila aku Hem. 29° Hik. i 1.10 k.h. a hiki i kahi i hoomaka ai.

Apana 2. Ke kahi Ak. ma Pookilo Honolulu, E. O.
 E hoomaka ma ke kahi Kama e hiki ano Ak. 19° Hem. i 0.26 k.h. ma ka palena o Pookilo. Malaila aku Ak. 73° Hik. i 1.48 k.h. ma ka palena o ke Honolulu. Malaila aku Hem. 9° Hik. i 0.72 k.h. ma ka palena aina o Ohiopio. Malaila aku Hem. 66° Hik. i 1.50 k.h. a hiki i kahi i hoomaka ai. He 1.19 k.h. huinahala olelo.

Apana 3. Ke mowaiwa Kiua, iti o Palapala, Honolulu, E. O.
 E hoomaka ma ke kahi Kama e hiki ano Ak. 5° Hik. i 3.70 k.h. ma ka palena aina o Kiua. Malaila aku Ak. 61° Hem. i 1.68 k.h. ma ka palena aina o Kiua. Malaila aku Hem. 68° Hem. i 3.68 k.h. a ke kahi. Malaila aku Hem. 15° Hem. i 6.24 k.h. ma ka palena pa aina. Malaila aku Hem. 31° Hik. i 4.70 k.h. ma ka palena pa aina. Malaila aku Ak. 71° Hik. i 3.18 k.h. ma ka palena aina o Kihala. Malaila aku Ak. 11 1/2° Hik. i 1.20 k.h. ma ka palena aina o Kalamo. Malaila aku Ak. 5° Eka me 5.34 k.h. huinahalike.

Ma wa Apana Apana he 6 Eka me 0.19 k.h. huinahalike.



Faint, illegible text at the top of the page, possibly a header or introductory paragraph.

Second block of faint, illegible text, continuing the document's content.

Third block of faint, illegible text, appearing as a separate section or paragraph.

Fourth block of faint, illegible text, continuing the narrative or list.

Fifth block of faint, illegible text, showing further progression of the document.

Sixth block of faint, illegible text, possibly a concluding paragraph or list item.

Seventh block of faint, illegible text, located near the bottom of the page.

Hele 7th Maasa

Ua koi mai oia no kona *mau wahi* ma *Honouliuli* *Coa* no ka
mea, ua loa ia ia keia *mau wahi* *Mamua* o ke kaa ana o na *kanawai* i ke kaa
no ia Kamehameha I

a ua noho keakea ole ia a hiki i keia manawa.

Oia ka makou e hooko nei no *Maasa* he kuleana hoi kona
malalo o ke ano Alodio. Ina e uku mai oia i ko ke Aupuni hapa ; alaila, ua ku
pono ia ia ka palapala sila Alodio.

Pono nae ia ia ke uku no ka hookolokolo a me ka hooholo ana i ka olelo. Penei,

No ka rumi a me ke pai ana i ka olelo ma ka Nupepa,	\$	ken.
No ke kope ana i ka olelo koina aao,		
No ka palapala kii,		
No ka hana ana i ka la		
No ke kope ana i na olelo a na hoike,		
No ka ana ana i ka la		
No ke kope ana,		
No ka hooholo ana i ka olelo,		

Eia na palena,

~~The first part of the report is devoted to a
 description of the general conditions of the
 country. It is found that the climate is
 generally healthy and agreeable, and that
 the soil is fertile and productive.~~

~~The second part of the report is devoted to
 a description of the principal occupations
 of the country. It is found that the
 principal occupations are agriculture,
 stock raising, and commerce.~~

~~The third part of the report is devoted to
 a description of the principal cities and
 towns of the country. It is found that
 the principal cities and towns are
 generally well situated and well
 improved.~~

~~The fourth part of the report is devoted to
 a description of the principal rivers and
 streams of the country. It is found that
 the principal rivers and streams are
 generally navigable and well improved.~~

~~The fifth part of the report is devoted to
 a description of the principal minerals
 and metals of the country. It is found
 that the principal minerals and metals
 are generally abundant and well
 improved.~~

~~The sixth part of the report is devoted to
 a description of the principal manufactures
 and trades of the country. It is found
 that the principal manufactures and
 trades are generally well improved and
 productive.~~

~~The seventh part of the report is devoted
 to a description of the principal
 institutions and societies of the
 country. It is found that the
 principal institutions and societies are
 generally well improved and
 productive.~~

Helu 76th Kamatae

Ua koi mai oia no kona mau wahi ma Niukee i Honolulu Ewa no ka mea, ua loa ia ia keia mau wahi Manua o ke kau ana o na kauhawai i ka ma-
kahi 1837

a ua noho keakea ole ia a hiki i keia manawa.

Oia ka makou e hooko nei no Kamatae he kuleana hoi kona malalo o ke ano Alodio. Ina e uku mai oia i ko ke Aupuni hapa; alaila, ua ku pono ia ia ka palapala sila Alodio.

Pono nae ia ia ke uku no ka hookolokolo a me ka hooholo ana i ka olelo. Penei,

<i>J. J. Ives</i>	No ka rumi a me ke pai ana i ka olelo ma ka Nupepa,	\$	ken.
<i>G. M. Robertson</i>	No ke kope ana i ka olelo koina aao,		
	No ka palapala kii,		
<i>J. H. Smith</i>	No ka hana ana i ka la		
<i>W. L. Lee</i>	No ke kope ana i na olelo a na hoike,		
	No ka ana ana i ka la		
	No ke kope ana,		
	No ka hooholo ana i ka olelo, 1 Januari 1851	\$	7

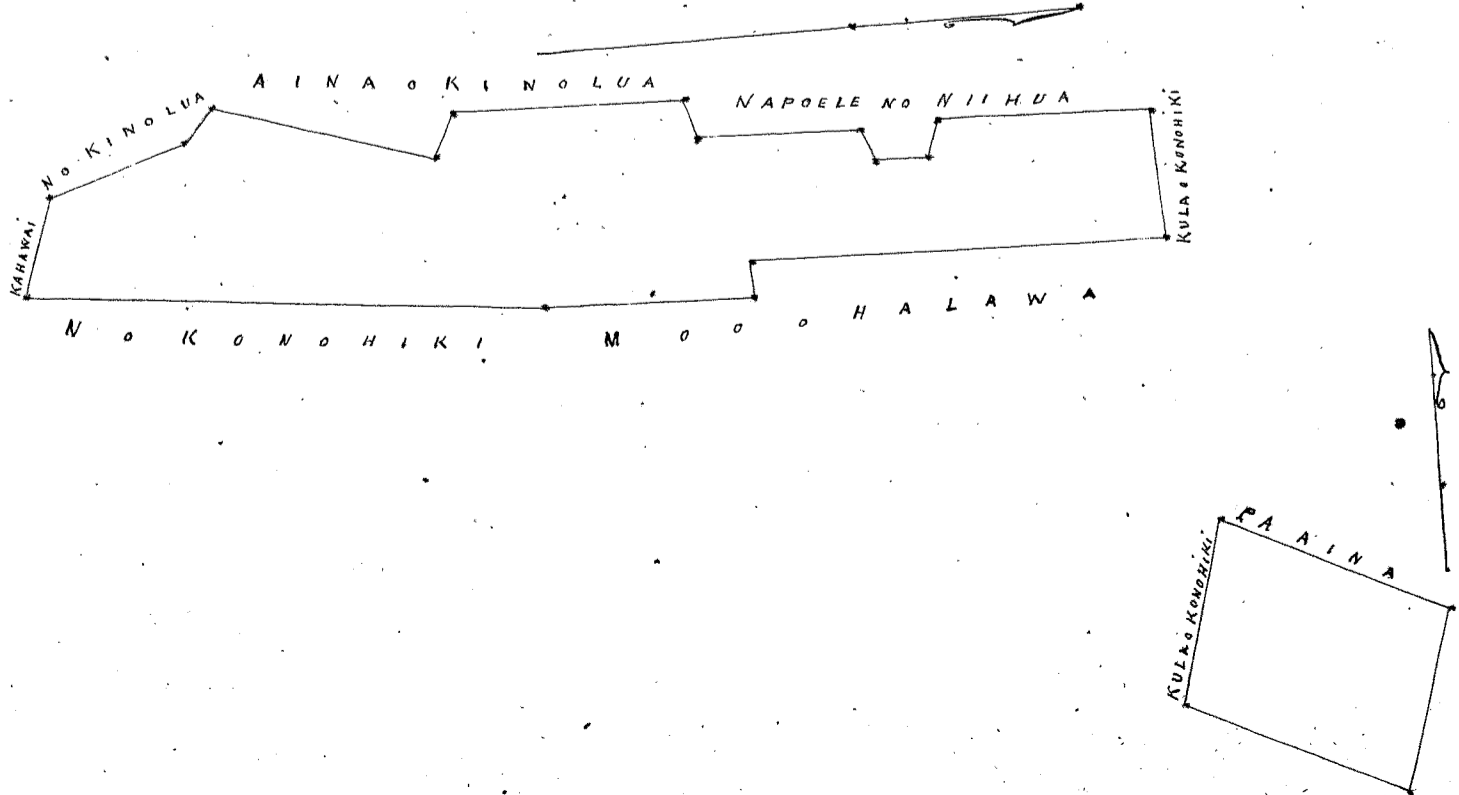
Eia na palena,

Maia A. Bishop

He moana Mapaitima ili o Niukee, Honolulu, E. O.
 E hoomaka ma ke kahi hikiina wana e hule ana Ah. 4th Nite. i 2.13 kh. ma ka palena aina o Halawa. Malaila aku-
 Komohana i 0.36 kh. a ke kahi. Malaila aku Ah. 2th Nite. i 4.41 kh. ma ka palena o Halawa. Malaila aku Hem. 84th Stom.
 i 1.42 kh. ma ka palena kula o Komohiki. Malaila aku Hem. 17th Stom. i 2.16 kh. ma ka palena o Napoele. Malaila aku Hem.
 71th Nite. i 0.45 kh. a ke kahi. Malaila aku Hem. 9th Stom. i 0.52 kh. a ke kahi. Malaila aku Hem. 70th Stom. i 0.24 kh. a
 a ke kahi Malaila aku Hem. 5th Stom. i 1.76 kh. ma ka palena o Napoele. Malaila aku Hem. 48th Stom. i 0.38 kh. a ke
 kahi. Malaila aku Hem. 3th Stom. i 2.38 kh. ma ka palena aina o Kinolua. Malaila aku Hem. 63th Nite. i 0.50 kh. a
 ke kahi. Malaila aku Hem. 17th Stom. i 2.42 kh. ma ka palena aina o Kinolua. Malaila aku Hem. 47th Nite. i 0.46 kh.
 a ke kahi Malaila aku. Hem. 16th Nite. i 1.53 kh. ma ka palena o Kinolua, a ke kahawai. Malaila aku. Hem. 73th Nite. i 1.11 kh.
 h. ma ka palena kahawai. Malaila aku Ah. 12th Nite. i 5.25 kh. a hiki i kahi i hoomaka ai. Malalo o keia Aina
 he Eka 1. me 6^{23/100} kh. huinahalike.

Apana 2. He kahamahale, ma Kula o Palakemo, Honolulu.

E hoomaka ma ke kahi hikiina e hule ana Ah. 75th Stom. i 18th kh. ma ka palena fa Aina. Malaila aku.
 Hem. 15th Stom. i 15th kh. ma ke kula o Komohiki. Malaila aku. Hem. 75th Nite. i 18th kh. a ke kahi. Malaila aku.
 Ah. 15th Nite. i 15th kh. a hiki i kahi i hoomaka ai. He 2.70 kh. huinahalike



Helu 1/6 Paele

Ua koi mai oia no kona wahi ma Nūke'e i Honolulu Eia no ka
mea, ua loa ia ia keia wahi maama e ke kau ana o na kanawai i ka ma-
kahi i 1837

a ua noho keakea ole ia a hiki i keia manawa.

Oia ka makou e hooko nei no *Paele* he kuleana hoi kona
malalo o ke ano Alodio. Ina e uku mai oia i ko ke Aupuni hapa; alaila, ua ku-
pono ia ia ka palapala sila Alodio.

Pono nae ia ia ke uku no ka hookolokolo a me ka hooholo ana i ka olelo. Penei,

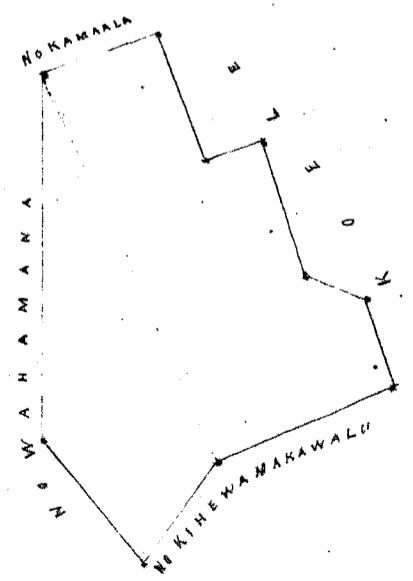
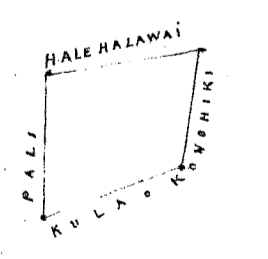
	#	ken.
<i>Jaredi</i> No ka rumi a me ke pai ana i ka olelo ma ka Nupepa,		
<i>Edw. Robertson</i> No ke kope ana i ka olelo koina aiao,		
<i>W. L. Hee</i> No ka palapala kii,		
<i>W. H. Smith</i> No ka hana ana i ka la		
No ke kope ana i na olelo a na hoike,		
No ka ana ana i ka la		
No ke kope ana,		
No ka hooholo ana i ka olelo, 1 Januari 1851.	6	-

Eia na palena,

Amias A. Bishop

Apana 1. Moana, Maluananiki, i Nūke'e, Honolulu, E. O.
 E hoomaka ma ke kahi Akau i hulu ana Hem. 21° Nih. i 209 kē. ma ka palena aina o Nihewamakawalu. Malaila aku
 Hem. 50 1/2° Nih. i 130 kē. a ke kahi. Malaila aku Hem. 52° Hem. i 163 kē. ma ka palena aina o Kapanea. Malaila aku. Ak. 89° Hem
 i 3.92 kē. ma ka palena aina o Waihanana. Malaila aku. Ak. 14° Hem. i 1.26 kē. ma ka palena aina o Kamaala. Malaila aku
 Ak. 69° Nih. i 1.34 kē. ma ka palena hoohe. Malaila aku. Ak. 12 1/2° Hem. i 0.56 kē. ma ka palena hoohe. Malaila aku. Ak. 74° Nih. i 1.45
 kē. ma ka palena hoohe. Malaila aku. Ak. 24 1/2° Nih. i 0.66 kē. ma ka palena hoohe. Malaila aku. Ak. 74° Nih. i 1.00 kē. a hiki i
 kahi i hoomaka i. Maloko o keia aina he Eka 1, me 2 27/100 kē. huinahalike

Apana 2. Ke kahua hoohe ma kula o Maluananiki, Honolulu.
 E hoomaka ma ke kahi Kihuna, i hulu ana Ak. 21° Hem. i 1.50 kē. ma ka palena kula o Kihuna. Malaila aku. Hem.
 79° Hem. i 3 kē. a ke kahi. Malaila aku. Hem. 15° Nih. i 1.70 kē. ma ka palena pahale halawai. Malaila aku. Ak. 70° Nih. i
 1.48 kē. ma ka kahi foali a hiki i kahi i hoomaka i. Ak. 3.16 kē. huinahalike maloko.



Helu 7/68 Pio

Ua koi mai oia no kona mau wahi ma Kaunimāhā, a me Nūkeke Kōnōhiki no ka mea, ua loa ia ia keia mau wahi mamua i ke kahu ana o na kahuwai i ka ma- kahiki 1836.

a ua noho keakea ole ia a hiki i keia manawa.

Oia ka makou e hooko nei no he kuleana hoi kona malalo o ke ano Alodio. Ina e uku mai oia i ko ke Aupuni hapa; alaila, ua ku pono ia ia ka palapala sila Alodio.

Pono nae ia ia ke uku no ka hookolokolo a me ka hooholo ana i ka olelo. Penei,

<i>James</i>	No ka rumi a me ke pai ana i ka olelo ma ka Nupepa,	
<i>Geo. Robertson</i>	No ke kope ana i ka olelo koina aao,	
<i>W. K. Ke</i>	No ka palapala kii,	
<i>J. H. Smith</i>	No ka hana ana i ka la	
	No ke kope ana i na olelo a na hoike,	
	No ka ana ana i ka la	
	No ke kope ana,	
	No ka hooholo ana i ka olelo, 1 Januani 1857,	
		\$ ken.
		4

Eia na palena,

Waiia A. Bishop.

Apana 1. He moaiwa Kalohe, ili o Nūkeke, Kōnōhiki, E. O.

E hoomaka ma ke kahi Kikina, i hile ana Kema 17° 17' 1/2' Nōm. i 1.54 kē. ma ka palena aino o Kōnōhiki. Malaila aku Kema 17° 17' 1/2' Nōm. i 2.25 kē. ma ka palena aino o Waikele. Malaila aku Kema 67° Nōk. i 1.56 kē. ma ka palena koele, Malaila aku, Kema 16° Nōk. i 2.36 kē. ma ka palena aino o Kaalauahi, a hiki i kahi i hoomaka i. Maloko o kua Apana aino he 3.58 kē. huinahalike.

Apana 2. He kahuhale ma Kalohe, ili o Nūkeke, Kōnōhiki, E. O.

E hoomaka ma ke kahi Kikina, i hile ana Kema 19° Nōm. i 1.14 kē. ma ka palena koele. Malaila aku, Kema 61 1/2° Nōm. i 1.78 kē. ma ke kahawai. Malaila aku, Kema 30° Nōk. i 1.72 kē. a ke kahi. Malaila aku, Kema 71 1/2° Nōk. i 1.65 kē. ma ka palena koele a hiki i kahi i hoomaka i. He 2.92 kē. huinahalike. Ma ka Aina a pau, he 5.60 kē. huinahalike.

Apana 3. He moaiwa Kuanini, ili o Kaunimāhā, Kōnōhiki, E. O.

E hoomaka ma ke kahi Kema, i hile ana Kema 13 1/2° Nōm. i 6.25 kē. ma ka palena aino o Kaimuena, a me ke kahi Kema, Malaila aku, Kema 25 1/2° Nōk. i 5.27 kē. ma ka palena o Kapalahā. Malaila aku, Kema 26 1/2° Nōk. i 1.50 kē. ma ka palena aino o Kalaehala. Malaila aku, Kema 64 1/2° Nōm. i 3.00 kē. ma ka palena o ke Kōnōhiki. Malaila aku, Kema 2° Nōk. i 3.70 kē. ma ka palena o ke Kōnōhiki. Malaila aku, Kema 87 1/2° Nōm. 2.06 kē. a hiki i kahi i hoomaka i. Maloko o kua Aina he 6 27/100 kē. huinahalike.

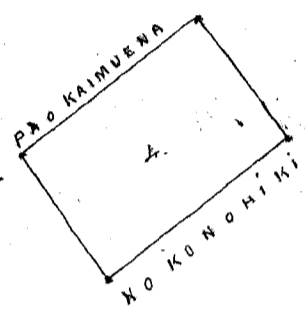
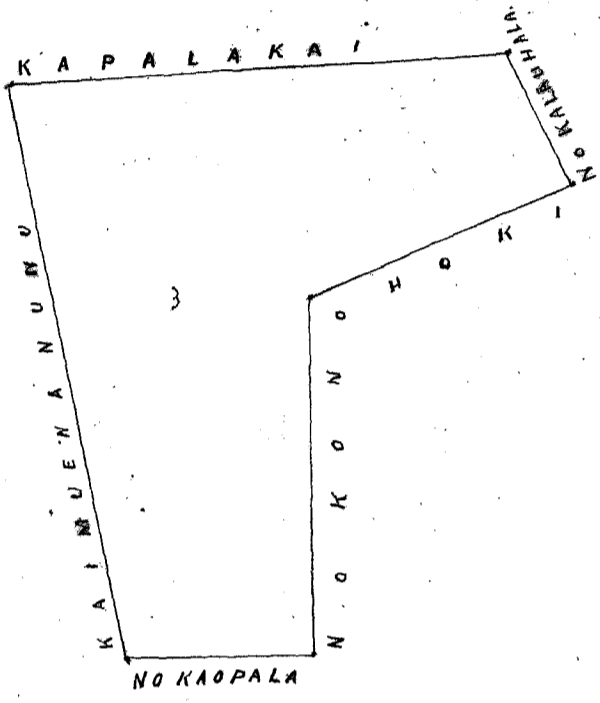
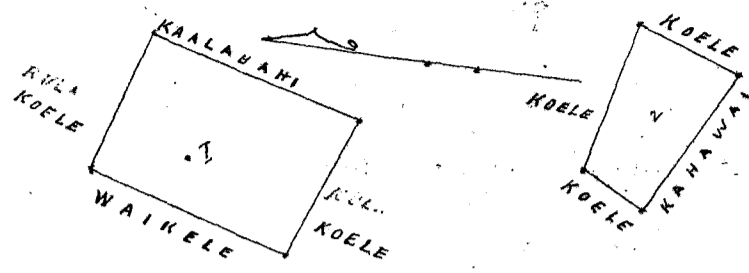
Apana 4. He pahale ma kua Waikele, ili o Kaunimāhā.

E hoomaka ma ke kahi Kema, i hile ana Kema 38° Nōk. i 1.60 kē. ma ka palena kua o Kōnōhiki. Malaila aku, Kema 49 1/2° Nōm. i 2.42 kē. ma ke Kōnōhiki. Malaila aku, Kema 37° Nōm. i 1.60 kē. ma ke Kōnōhiki. Malaila aku, Kema 54° Nōk. i 2.28 kē. ma ka palena pahale o Kaimuena a hiki i kahi i hoomaka i. He 3.87 kē. huinahalike maloko.

Ma kua mau Apana aino, he 2 Eka me 0.74 kē. huinahalike.

3.58	3.58
5.60	2.02
1.6.87	1.6.87
3.87	3.87
2.9.92	Total 2.6.34
2.9.92	

Ma kela aao ma kii.



Heleu 7/23 Kealoha Alimama

Ua koi mai oia no kona wahi ma Kavaopa i Honolulu no ka mea, ua loa ia ia keia wahi i ka makahiki 1846 ma ke kuai ana me Kealy, a ua loa hoi ia Kealy manua i ka makahiki 1847

a ua noho keakea ole ia a hiki i keia manawa.

Oia ka makou e hooko nei no Kealoha he kuleana hoi kona malalo o ke ano Alodio. Ina e uku mai oia i ko ke Aupuni hapa ha; alaila, ua ku pono ia ia ka palapala sila Alodio.

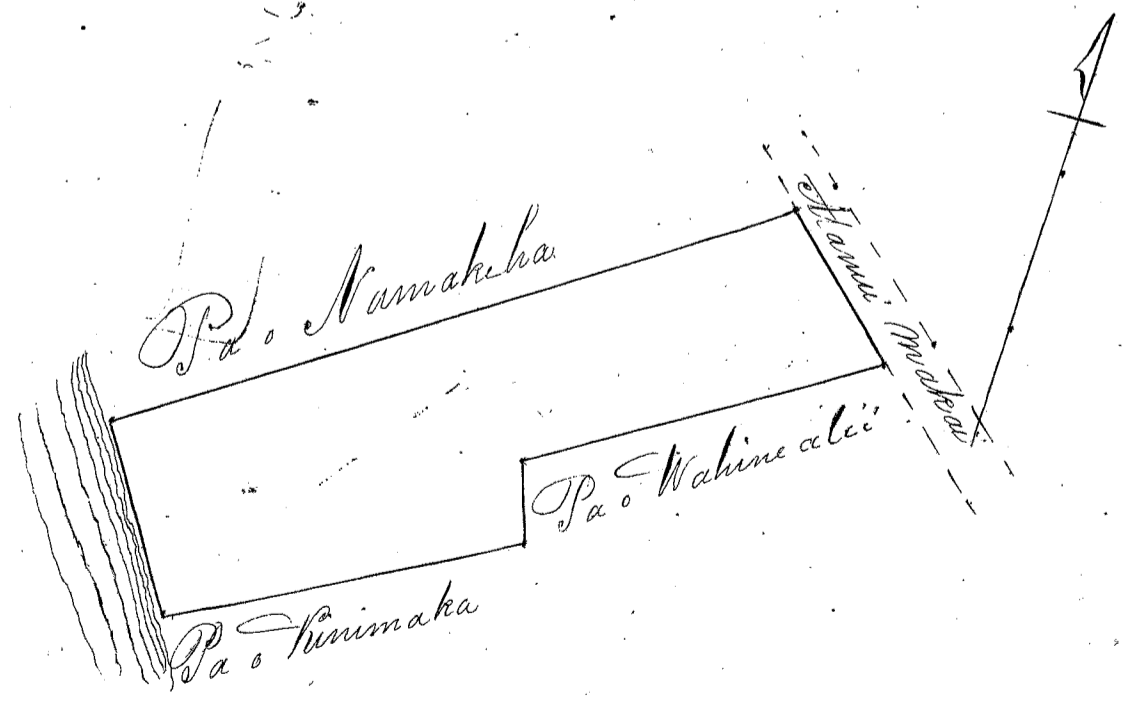
Pono nae ia ia ke uku no ka hookolokolo a me ka hooholo ana i ka olelo. Penei,


Wm L. Lee
J. M. Smith
J. M. Ham Kau
W. Kuanuani
Joarodi

	\$	ken.
No ka rumi a me ke pai ana i ka olelo ma ka Nupepa,	1	
No ke kope ana i ka olelo koina 2 aoao,	1	
No ka palapala kii,		50
No ka hana ana i ka la 27 Mar. 1848	1	
No ke kope ana i na olelo a na hoike, 2 aoao.	1	50
No ka ana ana i ka la 31 Maraki 1848	2	50
No ke kope ana,		50
No ka hooholo ana i ka olelo, Aperila 10, 1849.	2	50
		<u>10.50</u>

Eia na palena, Anaia e G. Richardson

Ke ana i ka pahale o Kealoha ma ke kulana kaunahale o Honolulu. Hoomakaia ke ana ana i keia pahale, ma ke kahi Hikina o keia wahi, i ka hoi ke kahi Aheau o ke pahale o Wahinealii, a holo aku la ke aoao mua S. 47° 55' Komohana 6 1/2 Kapuai, e pili ana i ke Ahauni Maikai, a hiki i ke Namakaha pa, alaila; huli a holo aku i ka Heima S. Komohana 3 Kaulahas, S. 1/2 Kapuai, e pili ana i ke Namakaha; a hiki i kahakahi, alaila; huli Heima S. 32° 30' Hikina 1 Kaulahas S. 3/2 Kapuai, e pili ana i ke kahakahi, a hiki i ke pa o Kanimakea, alaila; huli a holo aku Aheau 61° Hikina 2 Kaulahas, e pili ana i ke Kanimakea, a hiki i ke pa o Wahinealii, alaila, huli a holo aku Aheau 23° Komohana 2 1/2 Kapuai, huli a holo hoi i ke kahi i hoomakea i ke ana ana Aheau 58° Hikina i Kaulahas 8 inika. Eia ka ili oke 488 Anaia, 34 Kapuai.





Helu 774 Puaa

175

Ua koi mai oia no kona wahi ma *Kawaopa Honolulu* no ka
mea, ua loa ia ia keia wahi *manua o ke kau ana o na kanawai i ka ma-*
kahiki 1829 no kai mai i kaawi ia ia nei,

a ua noho keakea ole ia a hiki i keia manawa.

Oia ka makou e hooko nei no *Puua* he kuleana hoi kona
malalo o ke ano Alodio. Ina e uku mai oia i ko ke Aupuni hapa *ka* ; alaila, ua ku
pono ia ia ka palapala sila Alodio.

Pono nae ia ia ke uku no ka hookolokolo a me ka hooholo ana i ka olelo. Penei,

	\$	ken.
No ka rumi a me ke pai ana i ka olelo ma ka Nupepa,		
No ke kope ana i ka olelo koina aao,		
No ka palapala kii,		
No ka hana ana i ka la		
No ke kope ana i na olelo a na hoike,		
No ka ana ana i ka lu		
No ke kope ana,		
No ka hooholo ana i ka olelo,		

Eia na palena,

[Faint, illegible handwriting]

[Faint, illegible handwriting]

[Faint, illegible handwriting]

[Faint, illegible handwriting]

[Faint, illegible handwriting]


[Faint, illegible handwriting]

[Faint, illegible handwriting]

[Faint, illegible handwriting]

[Faint, illegible handwriting]

[Faint, illegible handwriting]



Heleu ¹⁷⁷ / 6 Heleu Kaakopua Hoona

Ua koi mai oia no kona wahi ma Honolulu no ka
mea, ua loa ia ia keia wahi mamua o ke kani ana o na kanawai i ka wa
i Piki i ka makahiki 1829

a ua noho keakea ole ia a hiki i keia manawa.

Oia ka makou e hooko nei no Heleu he kuleana hoi kona
malalo o ke ano Alodio. Ina e uku mai oia i ko ke Aupuni hapa ia; alaila, ua ku
pono ia ia ka palapala sila Alodio.

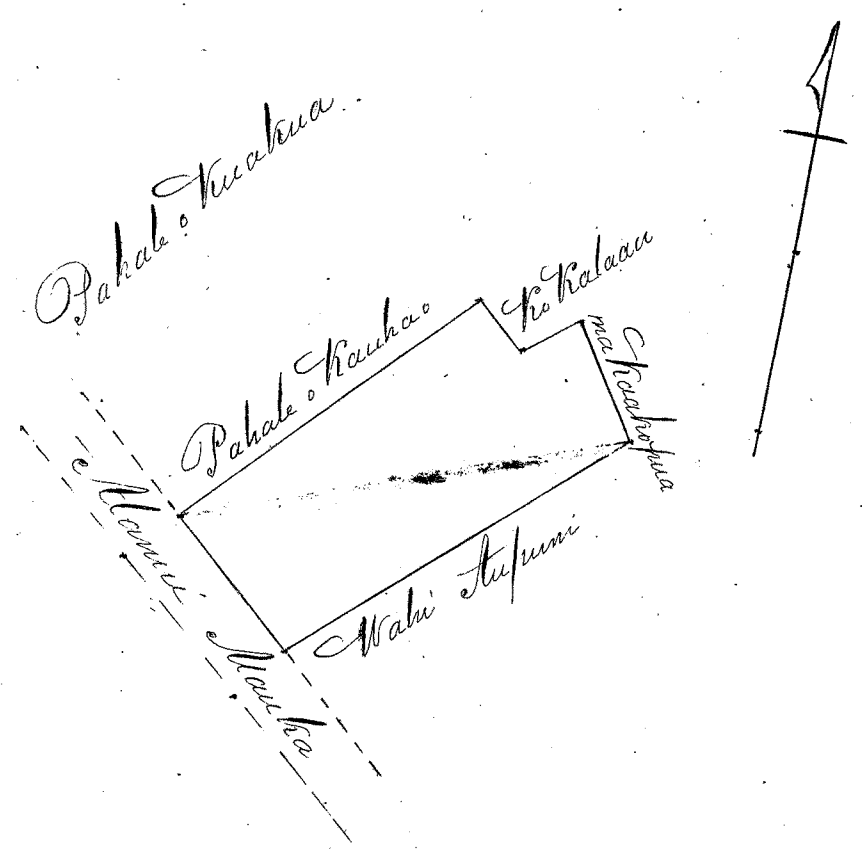
Pono nae ia ia ke uku no ka hookolokolo a me ka hooholo ana i ka olelo. Penei,


Wm L Lee
J H Smith
J M Hamakau
W Kanawai
Loaudi

	\$	ken.
No ka rumi a me ke pai ana i ka olelo ma ka Nupepa,	1	
No ke kope ana i ka olelo koina / aoao,		50
No ka palapala kii,		50
No ka hana ana i ka la 20 Mar. 1848	1	
No ke kope ana i na olelo a na hoike, 2 aoao.	1	50
No ka ana ana i ka la 2 Mei. 1848	2	50
No ke kope ana,		50
No ka hooholo ana i ka olelo, Aprilo. 19, 1849.	2	50
		<u>10.00</u>

Eia na palena, *Strava i G. Richardson*

Ke ana o ke kahuakale o Heleu ma ke kulanakauhale o Honolulu. *Hoona*
 ke ana ana ma ke kahi Hoona; a holo aku la ka aoao mua Heleu 48° 15' Hikiina i Kau-
 laha 12 1/2 kapuai, e pili ana i ke kahi wahi no ke Aupuni, a hiki ona ke kahi Hoona
 hana o Beretane; alaila, huli Heleu 32° 15' Hoona hana 42 1/2 kapuai, huli Hoona 52° Hoona
 hana 23 1/2 kapuai, huli Heleu 44° 30' Hoona hana 23 9/12 kapuai, e pili ana ia ma au aoao i
 ke kahaan aino, ma Kaakopua, a hiki i ke kahaan pakale, alaila; huli Hoona 44° Hoona
 hana 1 Kaulahao 64 9/12 kapuai, e pili ana i ke kahaan pakale, a hiki i ke Alanui
 maika; alaila, huli Heleu huli huli i ke kahi i ke kahaan aino Hoona 48° Hikiina
 4 1/2 kapuai, alaila, huli a holo holo i ke kahi i
 hoona i ke ana ana Hoona 48° Hikiina 61 1/12 kapuai, e pili ana i ke alanui maika;
 Eia ka iti maika 253 Strava, 6 Kapuai.





Helu 778 Naopae ✓ Richardi

Ua koi mai oia no kona wahi ma Honolulu no ka mea, ua loa ia ia keia wahi ni kane mai, a ua loa hoi i kane kane i ka ma-kapiki 1825

a ua noho keakea ole ia a hiki i keia manawa.

Oia ka makou e hooko nei no Naopae he kuleana hoi kona malalo o ke ano Alodio. Ina e uku mai oia i ko ke Aupuni hapa ha; alaila, ua ku pono ia ia ka palapala sila Alodio.

Pono nae ia ia ke uku no ka hookolokolo a me ka hooholo ana i ka olelo. Penei,

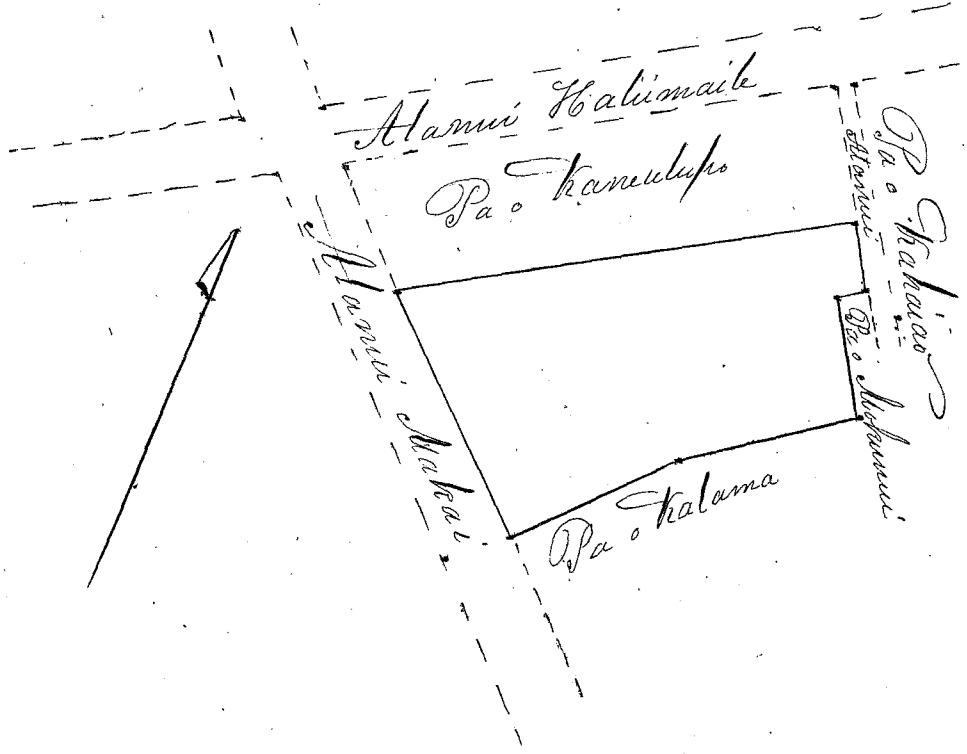
Wm L. Lee
J. H. Smith
J. M. Hoani Kau
W. Kaunani
Loareedi

	\$	Ken.
No ka rumi a me ke pai ana i ka olelo ma ka Nupepa,	1	
No ke kope ana i ka olelo koina / aoao,		50
No ka palapala kii,		50
No ka hana ana i ka la 8 Mar. 1848	1	
No ke kope ana i na olelo a na hoike, 2 aoao.	1	50
No ka ana ana i ka la 31 Maraki 1848	2	50
No ke kope ana,		50
No ka hooholo ana i ka olelo, Aperila 10, 1849.	2	50
		<u>10.00</u>

Eia na palena,

Anna i G. Richardson

Ke ana o ka pahale o Naopae ma ke kiulanakaukale o Honolulu. Eoomaka ana i ke ana ana i keia wahi ma ke kiki Komoehana, via hoi ke kiki Hema o ke Kanulupo wahi, a holo aku la ka aoao mua Hema 47° 30' Heikina 46 1/2 kapuai, e pili ana i ke Alanui maikai, a hiki i ke Kalamana wahi; alaila, huli e haku 28 1/2 kapuai, huli e haku 53° Heikina 35 Kapuai, e pili ana ia mau aoao i ke Kalamana wahi, a hiki i ka pa o Mokuunui; alaila, huli e haku 29° 30' Komoehana 20 1/2 kapuai, huli e haku 53° 30' Heikina 4 1/2 kapuai, e pili ana ia mau aoao i ke Mokuunui pa; a hiki i ka pa alanui huli ma wae o keia pa, a ma ke pa o Kahaia, alaila, huli e haku 30° 30' Komoehana 12 1/2 kapuai, e pili ana i ua wahi alanui la, a hiki i ke Kanulupo pa; alaila, huli a holo hou i ke kiki i hoomaka i ke ana ana Hema 58° 30' Komoehana i Kaulahau 14 1/2 kapuai, e pili ana i ke Kanulupo, ia ka ili oloko. So e ana, 13 kapuai.



Helu 779 *Uaia* ✓

Ua koi mai oia no kona wahi ma *Kapalama, Kona, Oahu* no ka mea, ua loa ia ia keia wahi no kona mau makua, mamua o ka lilo ana o keia Moku-puni Oahu ia *Kamehameha I.*

a ua noho keakea ole ia a hiki i keia manawa.

Oia ka makou e hooko nei no *Uaia* he kuleana hoi kona malalo o ke ano Alodio. Ina e uku mai oia i ko ke Aupuni hapa *hoku*; alaila, ua ku pono ia ia ka palapala sila Alodio.

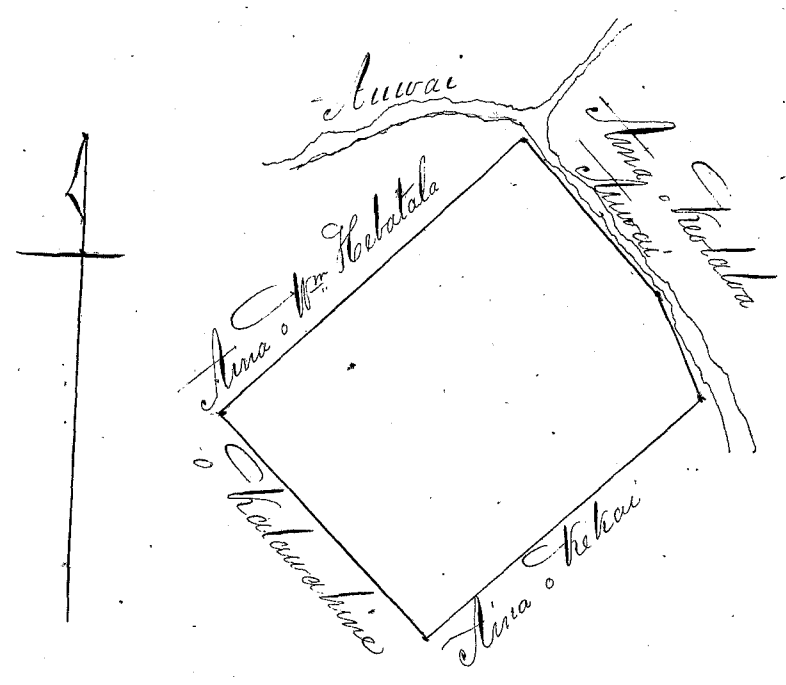
Pono nae ia ia ke uku no ka hookolokolo a me ka hoo-holo ana i ka olelo. Penei,

*Wm L. Lee
J. M. Smith
L. M. Smith
W. Young
Loane*

	#	ken.
No ka rumi a me ke pai ana i ka olelo ma ka Nupepa,	1	
No ke kope ana i ka olelo koinu / aoao,		50
No ka palapala kii,		50
No ka hana ana i ka la 1, 6, Mai, 1848	1	
No ke kope ana i na olelo a na hoike, <i>Uaia</i> .	1	50
No ka ana ana i ka la 31 Marakai 1848	2	50
No ke kope ana,		50
No ka hoo-holo ana i ka olelo, <i>Aprila, 10, 1849</i> .	2	50
		<u>10.00</u>
		<i>Emu 4.00</i>
		<i>Koe 16.00</i>

Eia na palena, *Uaia* e *G. Richardson*

Ke ana o ka aina o *Uaia* ma *Kapalama Moku-puni Oahu*. *Hoomakaaia* ke ana ana ma ke kahi *Komohana* o keia wahi, a holo aku la ka aoao mua *Aka* i 45° *Hikina* i *Kaulahau* 13 1/2 *Kapuai*, e pili ana i ko *W. Hobatala*, a hiki i ka mana ana o ka auwai; alaila, huli a holo aku *Hema* 42° *Hikina* i *Kaulahau* 8 7/12 *Kapuai*, huli *Hema* 25° *Hikina* 35 8/12 *Kapuai* e pili ana i na man aoao i ka auwai, a hiki i ka aina o *Kekoa*; alaila, huli *Hema* 46° *Komohana* i *Kaulahau* 6 1/2 *Kapuai*, e pili ana i ko *Kekoa* aina, a hiki i ka aina i ka paa o *Kalawahine*; alaila, huli a holo hoo i ke kahi i *Hoomakaaia* ke ana ana *Aka* i 47° *Komohana* i *Kaulahau* 4 1/2 *Kapuai* e pili ana i *Kalawahine*, eia ka ili o ke *4 1/2* *strava* 13 *Kapuai*.



Handwritten notes at the top of the page, possibly including a date or title.

Main body of handwritten text, appearing as several lines of cursive script.

Second section of handwritten text, continuing the narrative or list.

Third section of handwritten text, showing further detail or continuation.

Fourth section of handwritten text, possibly a separate entry or paragraph.

Fifth section of handwritten text, continuing the main content.

Sixth section of handwritten text, likely the final part of the page's content.

Ua koi mai oia no kona wahi ma Honolulu no ka mea, ua loa ia ia keia wahi mamua o ke kau ana o na kanawai i ka mahahiki 1823, a make ia i ka mahahiki 1846, a ili iho i kana keiki ia Kaiakouli

a ua noho keakea ole ia a hiki i keia manawa.

Oia ka makou e hooko nei no Kuakolu he kuleana hoi kona malalo o ke ano Alodio. Ina e uku mai oia i ko ke Aupuni hapa ka; alaila, ua ku pono ia ia ka palapala sila Alodio.

Pono nae ia ia ke uku no ka hookolokolo a me ka hooholo ana i ka olelo. Penei,

W. L. Lee
J. M. Smith

	\$	Ken.
No ka rumi a me ke pai ana i ka olelo ma ka Nupepa,	1	
No ke kope ana i ka olelo koina 2 aoao,	1	
No ka palapala kii,		50
No ka hana ana i ka la 15. o Novemaba 1847	1	
No ke kope ana i na olelo a na hoike, Savao.	3	75
No ka ana ana i ka la 16. o Feberuari 1850	2	50
No ke kope ana,		50
No ka hooholo ana i ka olelo, 10 Aprila 1850,	2	50
		<u>12.75</u>

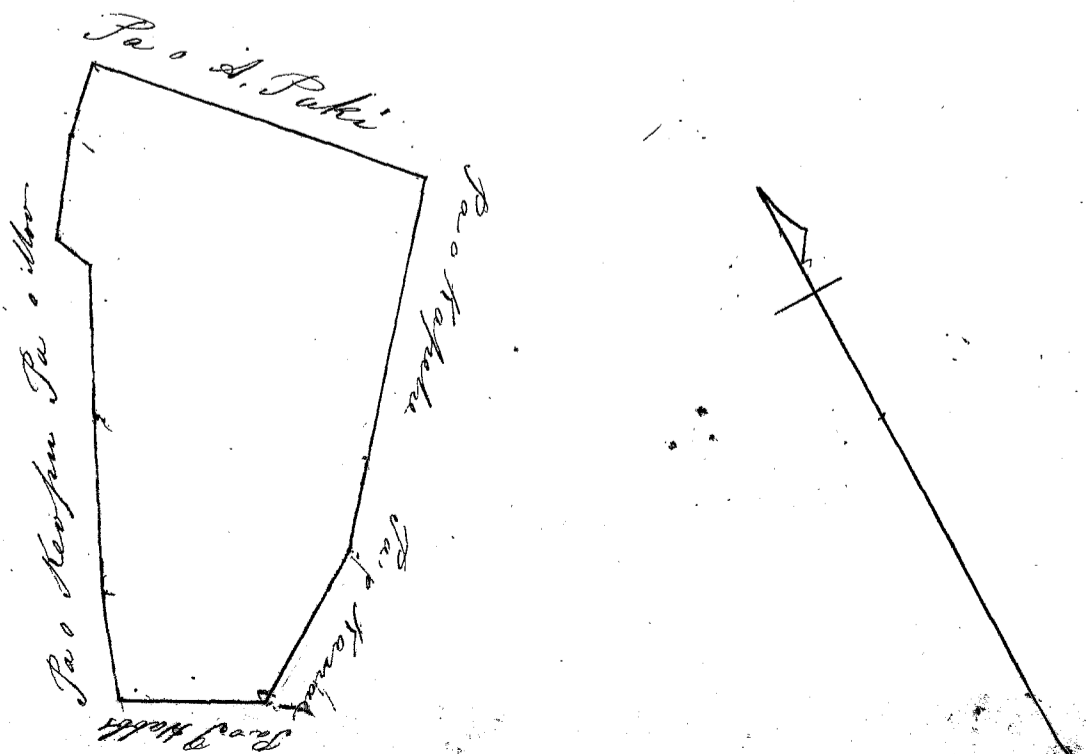
Delivered

Eia na palena,

Anaia e W. Makalena

Pahale o Kuakolu ma Honolulu Mookupuni Oahu. E hoomaka i ke ana ana ma ke hiki Nihina Akau o keia Pa e pili ana me ka Pa o Kapike a me ke A. Pahi Pa, a o ka Mo ana a o ka Sepaku hiki loa o Puawaina mai keia wahi i hoomaka ai Akau 80° Nihina, a holo aku ka aoas mua penei; Aema 38° Komohana 1 1/2 Kaulahas i ka Pa o Kanae Lii; a e holo ana i ka Aema 55° 30' Komohana 1 1/2 Kaulahas e pili ana i ka Pa o Kanae a hiki i ka Pa o D. Habbs, huli a holo i ka Akau 62° 30' Komohana 1 1/2 Kaulahas e pili ana i ka Pa o D. Habbs a hiki i ka Pa o Keofu, Alaila huli a holo i ka Akau 19° Nihina 1 1/2 Kaulahas, a e holo ana i ka Akau 24° 30' Nihina 1 1/2 Kaulahas, e pili ana keia mau wahi aoas me ka Pa o Keofu a hiki i ka Pa o Mo, a e holo ana i ka Akau 23° 30' Nihina 1 1/2 Kaulahas, a e holo ana i ka Akau 20° 30' Komohana 1 1/2 Kaulahas, a e holo ana i ka Akau 33° Nihina 1 1/2 Kaulahas, a e holo ana i ka Akau 44° Nihina 1 1/2 Kaulahas e pili ana keia mau aoas i ka Pa o Mo a hiki i ka Pa o A. Pahi Alaila huli a holo i kahi i hoomaka ai Aema 46° Nihina 1 1/2 Kaulahas, hiki i kahi i hoomaka ai e pili ana me ka Pa o A. Pahi

Eia ka nui o ka ili 539 Anana 29 Kapuai Kua





Helu 793 Lamali

Ua koi mai oia no kona wahi ma Kamakela Honolulu aina no ka mea, ua loa ia ia keia wahi namua o ke kau ana o na kanawai i ka makahihi 1828, a ke noho nei malalo o ke konohiki.

a ua noho keakea ole ia a hiki i keia manawa.

Oia ka makou e hooko nei no Lamali he kuleana hoi kona malalo o ke ano Alodio. Ina e uku mai oia i ko ke Aupuni hapa kolu; alaila, ua ku pono ia ia ka palapala sila Alodio.

Pono nae ia ia ke uku no ka hookolokolo a me ka hooholo ana i ka olelo. Penei,

Wm L. Lee
J. H. Smith
S. M. Hoanakaau
Y. Kaavangi
A. J. S. S. S.


	\$	ken.
No ka rumi a me ke pai ana i ka olelo ma ka Nupepa,	1	
No ke kope ana i ka olelo koinu / aao,		50
No ka palapala kii,		50
No ka hana ana i ka la 6, 8, Mat. 1848	1	
No ke kope ana i na olelo a na hoike, 3 aao.	2	25
No ka ana ana i ka la 23 Maraki 1848	2	50
No ke kope ana,		50
No ka hooholo ana i ka olelo, Apersato, 1849	2	50
		<u>10.75</u>

Eia na palena,

Anaia e George Richardson

Apana 1. Ke ana o ka aina kato o Lamali ma Kamakela i Honolulu Aina.

Ke ana ana ma ke kahi Kema, a holo aku la ka aao mua St. 53° 30' N. 40 3/2 kapuai, huli St. 20° N. 26 1/2 kapuai, e pili ana ia mau aao i ka lani o Kaiwi, hiki i ke lani o Kaiwi, huli St. 46° N. 1 haulaha 47 1/2 kapuai, e pili ana i ke lani o Kaiwi, a me ke Kaiwi; huli St. 37° N. 56 1/2 kapuai, e pili ana i ke Kaiwi; huli hou i ke kahi i hoomaka'i ke ana ana St. 49° N. 1 haulaha 60 kapuai, e pili ana i ke Kailana ana, Eia ka ili o loko. 203 Apana

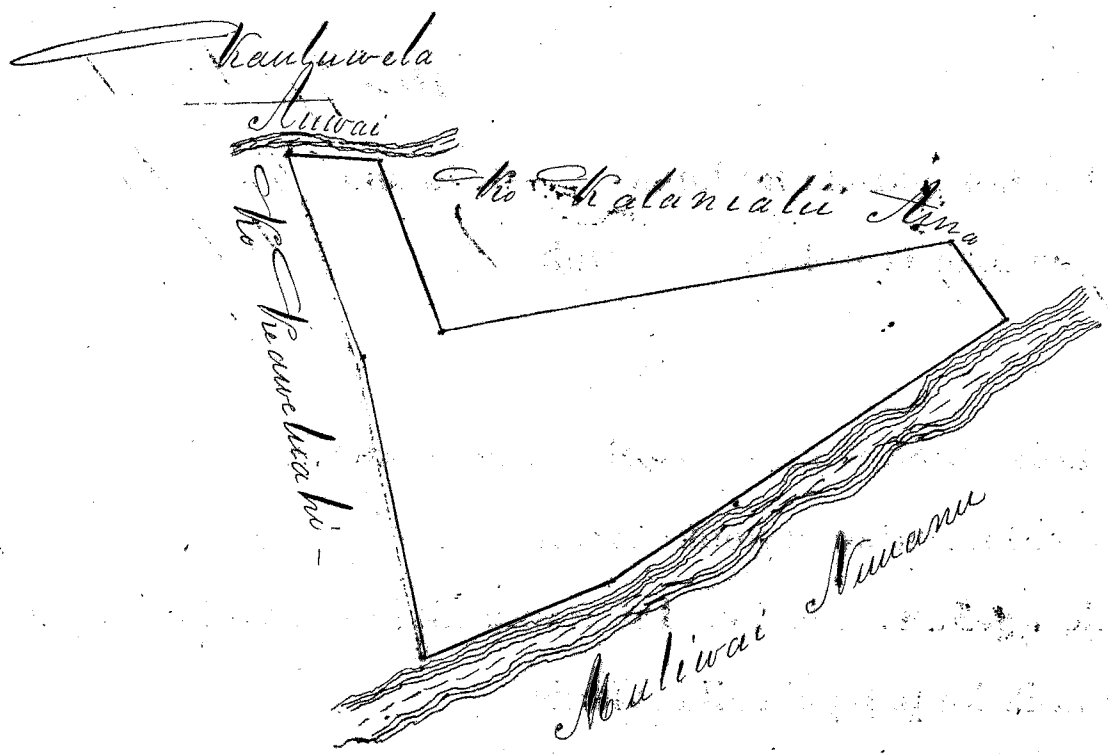


Apana 2. Ke ana o ka aina kato o Lamali ma Kamakela i Honolulu Aina.


Ke ana ana i keia Aina, ma ke kahi e hui ana i ka lani o ka auwai me ke Keawe-luahi ana; a holo aku la ka aao mua St. 38° 30' N. 1 haulaha 10 1/2 kapuai; huli St. 31° N. 1 haulaha 40 1/2 kapuai, e pili ana ia mau aao i ke Keawe-luahi ana, hiki i ke Mulivai, huli St. 50° 45' N. 1 haulaha, 3 1/2 kapuai, huli St. 38° N. 2 haulaha, 35 1/2 kapuai, e pili ana ia mau aao i ke Mulivai Niwani, huli St. 51° 30' N. 31 1/2 kapuai, huli St. 61° N. 2 haulaha 50 1/2 kapuai; huli St. 39° N. 1 haulaha, e pili ana ia mau aao i ke ana ana o Kalamaili, hiki i ke auwai, alaila, huli hou i ke kahi i hoomaka'i ke ana ana St. 75° 30' N. 33 1/2 kapuai, ia ka ili o loko, 518 Apana 5 Kapuai.

E nana i ke kii ma ke aao

Notarized in 203 518.5
198.7
716.2



Ahana 3. Ke ana o ka aina kula o Samalii ma Kamakela i Honolulu Aina. Hoona-
 kaia ma ke kiki Akaia; a holo aku ka awao mua 76° N. 2 Kaulahas, $20\frac{1}{2}$ kapuai,
 e pili ana ia awao i ke kiki Koele; huli 13° N. 27 Kapuai, e pili ana i ke Muli-
 wai; huli 88° N. 2 Kaulahas $26\frac{1}{2}$ kapuai, e pili ana ma ia i ke Muliwai; hiki
 i ke Kaulawela i aina; huli, a holo hoo i ke kiki i hoona kaia i ke ana aia 16° N. 1 Kaulahas, $3\frac{1}{2}$ kapuai, ua ka ili oke, 198 Ahana. 7 Kapuai.



Pono nae ia ia ke uku mai no ka hookelelo, a me ka hoohele ana i ka ole. Poni.

Ka uku o ka Ahana 2.
 Ka uku o ka Ahana 3

\$	5	50
	5	50
	<hr/>	
	11	00

Helu 794 Naikhe ✓

Ua koi mai oia no kona mau wahi ma Kauluwela Honolulu aina no ka mea, ua loa ia ia keia mau wahi mamua o ke kau ana o na kanawai i ka maha-hiki 1827, a ke noho nei malalo o ke komohiki;

a ua noho keakea ole ia a hiki i keia manawa.

Oia ka makou e hooko nei no Naikhe he kuleana hoi kona malalo o ke ano Alodio. Ina e uku mai oia i ko ke Aupuni hapa kolu; alaila, ua ku pono ia ia ka palapala sila Alodio.

Pono nae ia ia ke uku no ka hookolokolo a me ka hooholo ana i ka olelo. Penei,

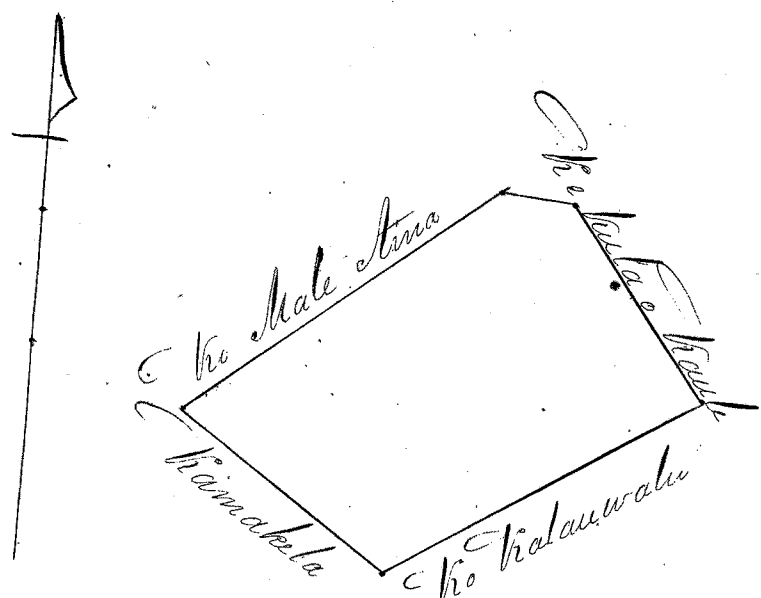
Wm L. Lee
J. H. Smith
J. M. S. am Kau
1/2 Kaunani
Joanedi

	\$	ken.
No ka rumi a me ke pai ana i ka olelo ma ka Nupepa,	1	
No ke kope ana i ka olelo koina 2 aoao,	1	
No ka palapala kii,		50
No ka hana ana i ka la 6.8 Mar. 1848	1	
No ke kope ana i na olelo a na hoike, 2 aoao.	1	50
No ka ana ana i ka la 28 Maraki 1848	2	50
No ke kope ana,		50
No ka hooholo ana i ka olelo, Aperila 10, 1849.	2	50
		<u>10, 50</u>

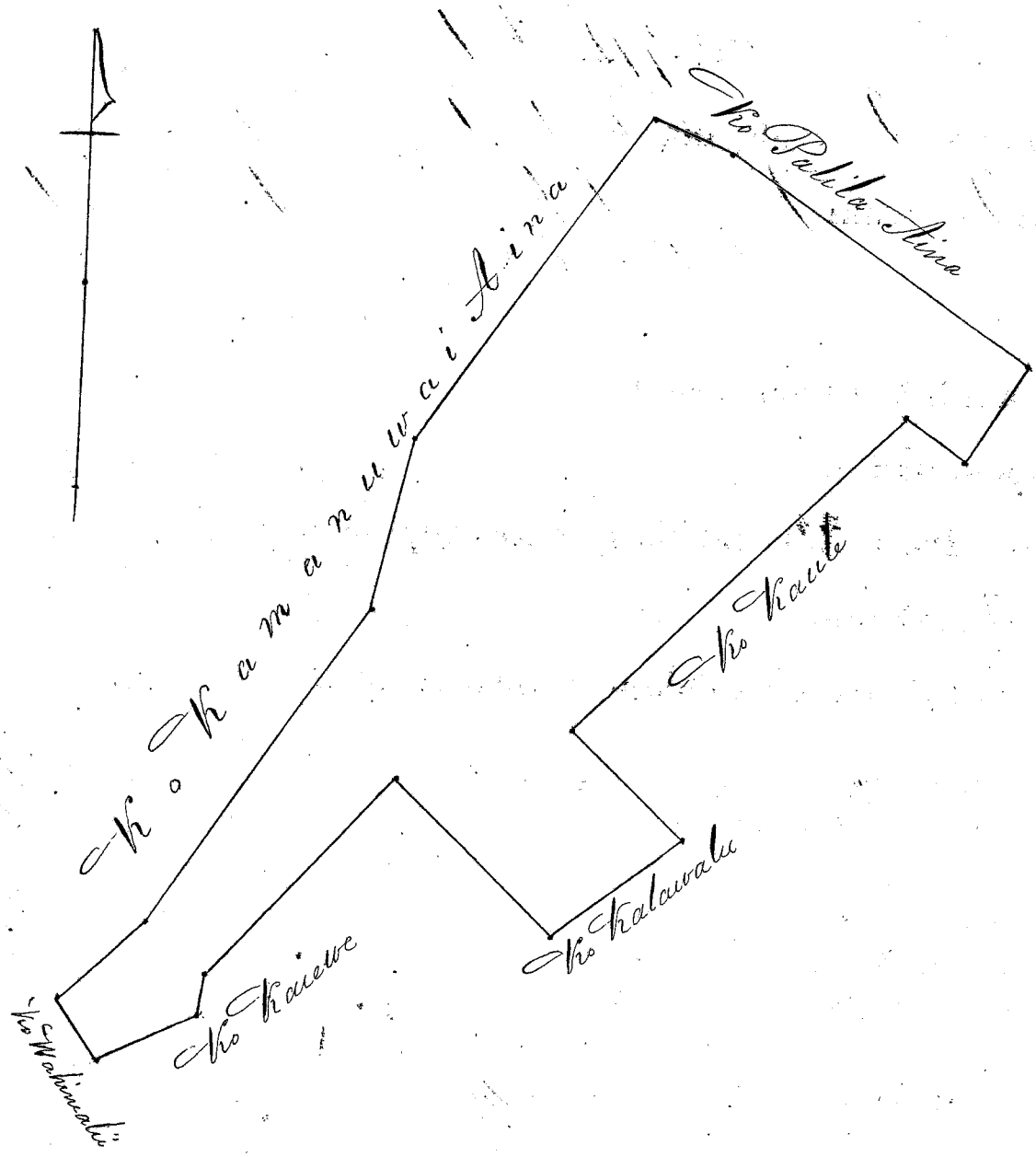
Eia na palena,

Anaia e George Richardson

Apana 1. Ke ana o ke kahuahale o Naikhe ma Kauluwela i Honolulu Aina. Hoomakaia ke ana ma ke kiki Komohana, a holo aku la ka aoao mua $St. 50^{\circ} 30'$ $Hei. 4'$ Kaulahao 10 ka-pu'ai, huli $Hei. 50^{\circ} 1/2$ kapuai, e pili ana ia mau aoao i ke kiki aia; huli $St. 37^{\circ} 30'$ $Hei. 2'$ Kaulahao $36^{\circ} 1/2$ kapuai, e pili ana ia aoao i ke kula o ke komohiki o Kaula, huli $St. 57^{\circ} 30'$ $Hei. 3'$ Kaulahao $59^{\circ} 1/2$ kapuai, e pili ana i ke kula o Kauluwela aia, huli hou i ke kiki i hoomakaia i ke ana aia $St. 57^{\circ} 1/2$ $Hei. 2'$ Kaulahao $46^{\circ} 1/2$ kapuai, e pili ana i hiamakela, ia ke ili oloko 1 Eka, 12 Aina.



Apana 2. Ke ana o ke ana kaula o Naikhe ma Kauluwela i Honolulu Aina. Hoomakaia ma ke kiki e ke ana ma ke huina o ke ana o Wabimmaikai, me ke ana o Kamaunwai, a holo aku la ka aoao mua $St. 35^{\circ} 30'$ $Hei. 27^{\circ} 1/2$ kapuai e pili ana i ke Wabimmaikai, a hiki i ke Kaula, huli $St. 63^{\circ} 30'$ $Hei. 43$ kapuai, huli $St. 5^{\circ} 30'$ $Hei. 13^{\circ} 1/2$ kapuai; huli $St. 42^{\circ} 30'$ $Hei. 1'$ Kaulahao $38^{\circ} 1/2$ kapuai; huli $St. 45^{\circ} 30'$ $Hei. 1'$ Kaulahao $19^{\circ} 1/2$ kapuai, e pili ana keia mau aoao i ke Kaula Aina, a hiki i ke Kauluwela; huli $St. 51^{\circ} 30'$ $Hei. 68^{\circ} 1/2$ kapuai, huli $St. 47^{\circ} 30'$ $Hei. 8$ kapuai, e pili ana ia mau aoao i ke Kauluwela Aina, huli $St. 45^{\circ} 30'$ $Hei. 2'$ Kaulahao $40^{\circ} 1/2$ kapuai, e pili ana ia aoao i ke Kauluwela, a me ke Kaula, huli $St. 54^{\circ} 30'$ $Hei. 27$ kapuai; huli $St. 34^{\circ} 30'$ $Hei. 44^{\circ} 1/2$ kapuai, e pili ana ia mau aoao i ke kula o Kaula, a hiki i ke Palila; huli $St. 55^{\circ} 30'$ $Hei. 2'$ Kaulahao $8^{\circ} 1/2$ kapuai, huli $St. 68^{\circ} 30'$ $Hei. 32^{\circ} 1/2$ kapuai, e pili ana ia mau aoao i ke Palila aia, a hiki i ke ana o Kamaunwai, huli $St. 35^{\circ} 30'$ $Hei. 2'$ Kaulahao 19 kapuai; huli $St. 13^{\circ} 30'$ $Hei. 1'$ Kaulahao 2 kapuai; huli $St. 33^{\circ} 30'$ $Hei. 2'$ Kaulahao 17 kapuai, huli hou i ke kiki i hoomakaia ke ana aia, $St. 49^{\circ} 30'$ $Hei. 43^{\circ} 1/2$ kapuai, ia ke ili oloko 1 Eka.



Pono mai ia ia ke uku mo ka hoolohole, a me ka hoolohole ana i ka olelo. Penei.

Ka uku o ka Apana 2.

5/15

Helu 79^s Kaauhuhula

Ua koi mai oia no kona wahi ma Katalawahine i Honolulu aiaap no ka mea, ua loa ia ia keia wahi no hai mai, hama o ke keu ana o ma kanawai, i ka makahiki 1835, a ke noho nei malalo o ke kono hiki

a ua noho keakea ole ia a hiki i keia manawa.

Oia ka makou e hooko nei no Kaauhuhula he kuleana hoi kona malalo o ke ano Alodio. Ina e uku mai oia i ko ke Aupuni hapa kolu; alaila, ua ku pono ia ia ka palapala sila Alodio.

Pono nae ia ia ke uku no ka hookolokolo a me ka hooholo ana i ka olelo. Penei,

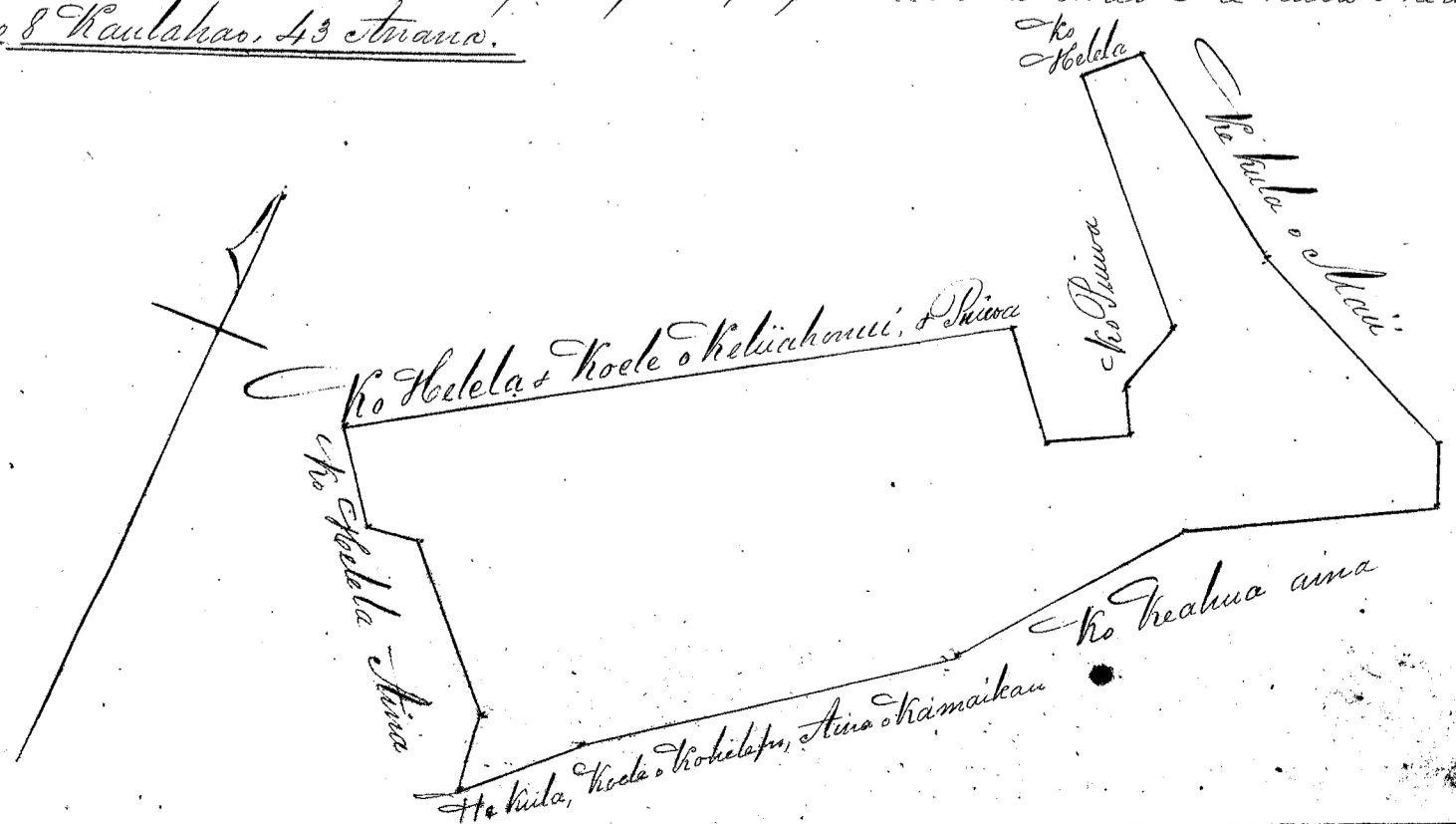
Wm L. Lee
J. H. Smith
L. M. S. Amakau
W. Kaunani
J. J. S. J. J.


	\$	ken.
No ka rumi a me ke pai ana i ka olelo ma ka Nupepa,	1	
No ke kope ana i ka olelo koinu / aoao,		50
No ka palapala kii,		50
No ka hana ana i ka la 8, 10, Ma. 1848	1	
No ke kope ana i na olelo a na hoike, 2 aoao.	1	50
No ka ana ana i ka la 3 Aperila 1848	2	50
No ke kope ana,		50
No ka hooholo ana i ka olelo, Aperila 10, 1849.	2	50
		<u>10.00</u>

Eia na palena,
Aiaia e G. Richardson

Ke ana o ka Aina o Kaauhuhula ma Katalawahine i Honolulu Aiaia.

Ke ana o ka Aina o Kaauhuhula ma Katalawahine i Honolulu Aiaia, e pili ana ia hiki i ke Helela Aina, a me ke kula o Keliiahonui, a holo aku la ka aoao mua e hana i ke koma hana 31 kapuai, huli Aka 47° koma hana, 1 Kaulahao, huli Koma 72° koma hana 17³/₁₂ kapuai, huli Aka 37° koma hana 33³/₁₂ kapuai, e pili ana ia mau aoao i ke Helela Aina, huli Aka 55° koma hana 38³/₁₂ kapuai, e pili ana ia aoao i ke Helela, a me ke kula o Keliiahonui, a me ke Puuwa aina, huli Koma 42° koma hana 10³/₁₂ kapuai, huli Aka 62° koma hana 29³/₁₂ kapuai, huli Aka 33° koma hana 18³/₁₂ kapuai, huli Aka 15° 30' koma hana 25³/₁₂ kapuai, huli Aka 42° koma hana 1 Kaulahao 28³/₁₂ kapuai, e pili ana ia mau aoao a hana i ke Puuwa Aina, a hiki i ke Helela, huli Aka 43° koma hana 22³/₁₂ kapuai, e pili ana i ke Helela Aina, a hiki i ke kula i kapuaia o Maii; alaila, huli Koma 57° koma hana 1 Kaulahao 17³/₁₂ kapuai, huli Koma 68° koma hana 1 Kaulahao 23³/₁₂ kapuai, e pili ana ia mau aoao i ke kula i kapuaia o Maii, a hiki i ke Kiahua Aina; alaila, huli Koma 22° koma hana 20³/₁₂ kapuai, huli Koma 57° koma hana 1 Kaulahao, 21³/₁₂ kapuai; huli Koma 35° koma hana 1 Kaulahao 22³/₁₂ kapuai, e pili ana ia mau aoao i ke Kiahua Aina, aia ia wahi ma ka aina i kapuaia o Auwaiolimu, a hiki i ke Hamakua Aina; alaila, huli Koma 51° koma hana 2 Kaulahao 5³/₁₂ kapuai e pili ana ia aoao i ke Hamakua Aina, a me ke kula o Keliiahonui ka inoa, huli hou i ke kula i hoomaka i ka ana ana Koma 42° koma hana 45³/₁₂ kapuai, e pili ana ia aoao i ke kula o Keliiahonui. Eia ke ihi oloke 8 Kaulahao, 43 Aina.





Ua koi mai oia no kona wahi ma Honolulu aina no ka mea, ua loa ia ia keia wahi i ka mahaheke 1840, a ke noho nei malalo o ke honohike -

a ua noho keakea ole ia a hiki i keia manawa.

Oia ka makou e hooko nei no Batimea he kuleana hoi kona malalo o ke ano Alodio. Ina e uku mai oia i ko ke Aupuni hapa kolu; alaila, ua ku pono ia ia ka palapala sila Alodio.

Pono nae ia ia ke uku no ka hookolokolo a me ka hooholo ana i ka olelo. Penei,

Wm L Lee
J H Smith
J M Egan & Co
W. Kaunani
Joanedi

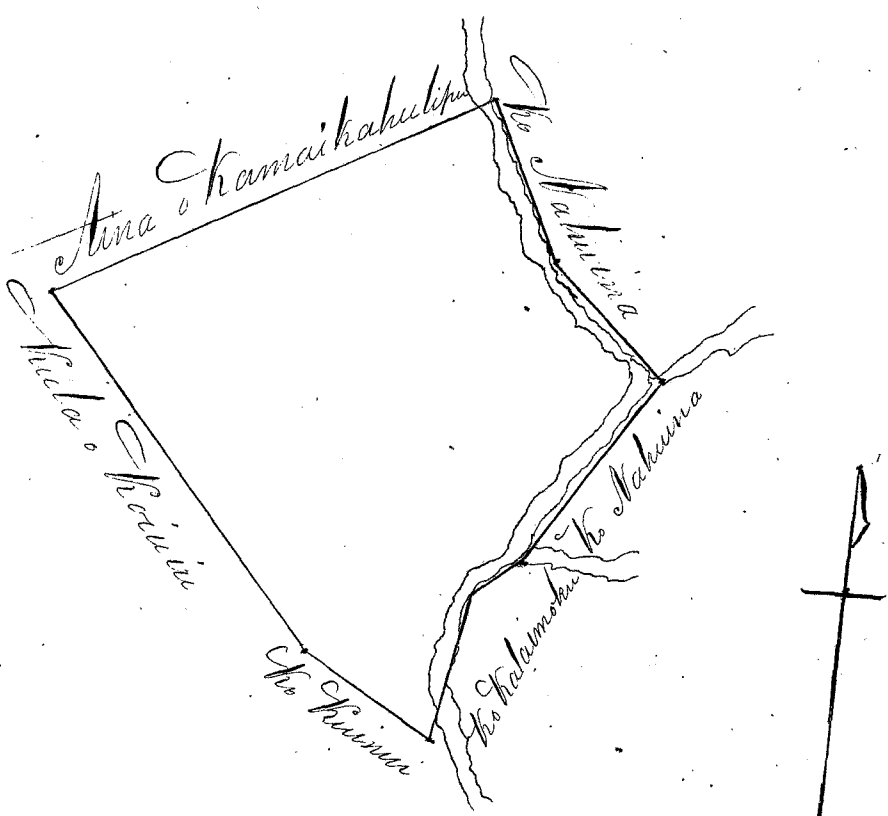
	\$	ken.
No ka rumi a me ke pai ana i ka olelo ma ka Nupepa,	1	
No ke kope ana i ka olelo koina 2 aoao,	1	
No ka palapala kii,		50
No ka hana ana i ka la 8 Mai, 1848	1	
No ke kope ana i na olelo a na hoike, 2 aoao.	1	50
No ka ana ana i ka la 4 Aperila 4, 1848	2	50
No ke kope ana,		50
No ka hooholo ana i ka olelo, Aperila 10, 1849	2	50
		<hr/> 10.50


Eia na palena, Aiaia e G. Richardson

Ke ana o ka aina o Batimea ma Aala i Honolulu Aina.

* huli 76.49° W.
54 7/12 kapuai

hiki Akaui o keia Aina, a holo aku ka ka aoao mua Hema 25° Hikinana 59 7/12 kapuai, huli Hema 33° Komohana, 1 Kaulaha 18 7/12 kapuai, e pili ana ia mau aoao i ko Nahuina Aina, a hiki i ko Kalaimoku aina, alaila huli Hema 56° Komohana 15 1/12 kapuai, huli 76.9° Komohana 52 1/12 kapuai, e pili ana ia mau aoao i ko Kalaimoku aina, a hiki i ko Kuinui Aina, alaila huli Akaui 59° 30' Komohana 53 7/12 kapuai, e pili ana i ko Kuinui, a hiki i ko Kula o Kuinui; alaila huli Akaui 40° Komohana 2 Kaulaha, 22 7/12 kapuai, hiki i ka lani o Kamaiakahuli, alaila huli a holo hui i ke kiki i hoomakaia i ke ana ana Akaui 61° Hikinana 2 Kaulaha 37 Kapuai, eia ka ili o ke, 5 Kaulaha, 68 Aina 17 Kapuai.





198
Hele 799 Lis

Ua koi mai oia no kona wahi ma Honolulu no ka
mea, ua loa ia ia keia wahi *manua o ke kau ana o na kanawai i ka ma-*
keahiki 1821


a ua noho keakea ole ia a hiki i keia manawa.

Oia ka makou e hooko nei no *Sis* he kuleana hoi kona
malalo o ke ano Alodio. Ina e uku mai oia i ko ke Aupuni hapa *ha*; alaila, ua ku
pono ia ia ka palapala sila Alodio.

Pono nae ia ia ke uku no ka hookolokolo a me ka hooholo ana i ka olelo. Penei,

	\$	ken.
No ka rumi a me ke pai ana i ka olelo ma ka Nupepa,		
No ke kope ana i ka olelo koina aiao,		
No ka palapala kii,		
No ka hana ana i ka la		
No ke kope ana i na olelo a na hoike,		
No ka ana ana i ka la		
No ke kope ana,		
No ka hooholo ana i ka olelo,		

Eia na palena,



Helu 800 Naome in kalokohone
auuauolimu

75
 415

Ua koi mai oia no kona mau wahi ma Paua Honolulu *aina* no ka
 mea, ua loa ia ia keia mau wahi Manua o ke kau ana o na keanawai i ka ua o
 Wadhumana 2.

a ua noho keakea ole ia a hiki i keia manawa.

Oia ka makou e hooko nei no Naome he kuleana hoi kona
 malalo o ke ano Alodio. Ina e uku mai oia i ko ke Aupuni hapa ha; alaila, ua ku
 pono ia ia ka palapala sila Alodio.

Pono nae ia ia ke uku no ka hookolokolo a me ka hooholo ana i ka olelo. Penei,

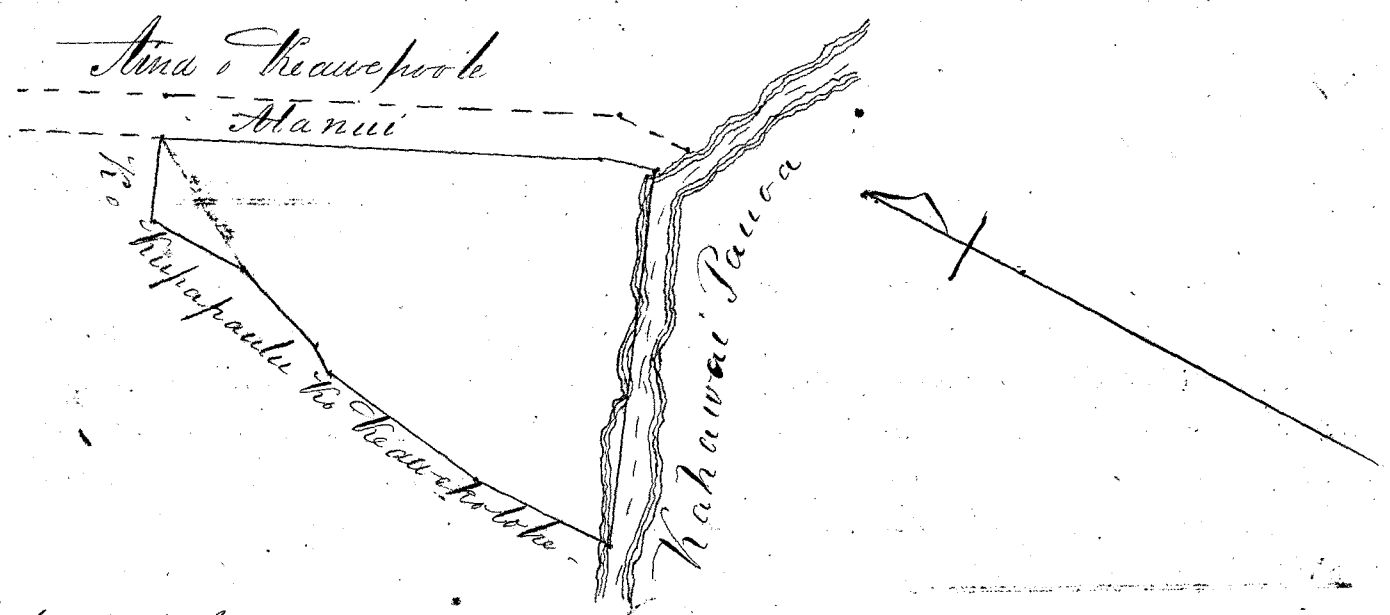
Wm L. Lee
 J. H. Smith
 J. M. Hamakua
 W. Kaunani
 Joaredi

	\$	ken.
No ka rumi a me ke pai ana i ka olelo ma ka Nupepa,	1	
No ke kope ana i ka olelo koina 2 aoao,	1	
No ka palapala kii,		50
No ka hana ana i ka la 8 Mar. 1848	1	
No ke kope ana i na olelo a na hoike, 3 aoao.	2	25
No ka ana ana i ka la 3 Aperila 1848	12	50
No ke kope ana,	2	50
No ka hooholo ana i ka olelo, Aperilalo, 1849	2	50
	<u>23</u>	<u>25</u>

Eia na palena,
 Aina e G. Richardson


Ke ana o ke pahale. Naome ana kalokohone i Honolulu Aina. Hoomakaia ke
 ana ana ma ke kahi Hiking o keia wahi, a holo aku la ka aoao mua Ahaun 13° Komohana
 34 1/2 kapuai, huli Ahaun 25° Komohana 4 Kaulahao 54 1/2 kapuai, e pili ana
 ia mau aoao i ke Manui; a hiki i ka aina kula o Kupapaulu, alaila, huli Hema 68° 30'
 Komohana 50 3/2 kapuai, huli Hema 2° Komohana 1 Kaulahao 9 1/2 kapuai, e pili
 ana ia mau aoao i ka aina o Kupapaulu, a hiki i ka aina o Keaukeolohi, alaila, huli
 Hema 1° Komohana 1 Kaulahao, huli Hema 31° Komohana 21 1/2 kapuai, huli Hema
 10° Komohana 1 Kaulahao, 52 3/2, huli Hema poro 1 Kaulahao, 51 1/2 kapuai, e
 pili ana ia mau aoao i ka aina o Keaukeolohi, a hiki i ka kawai, alaila huli a holo
 hou i ke kahi i hoomaka i ke ana ana Ahaun 68° Hiking 4 Kaulahao 2 1/2 kapuai, e
 pili ana i ke kawai. Eia ka ili 1 Eka, 531 Aina 32 Kapuai.

Kalokohone
 a 1/2
 531 32



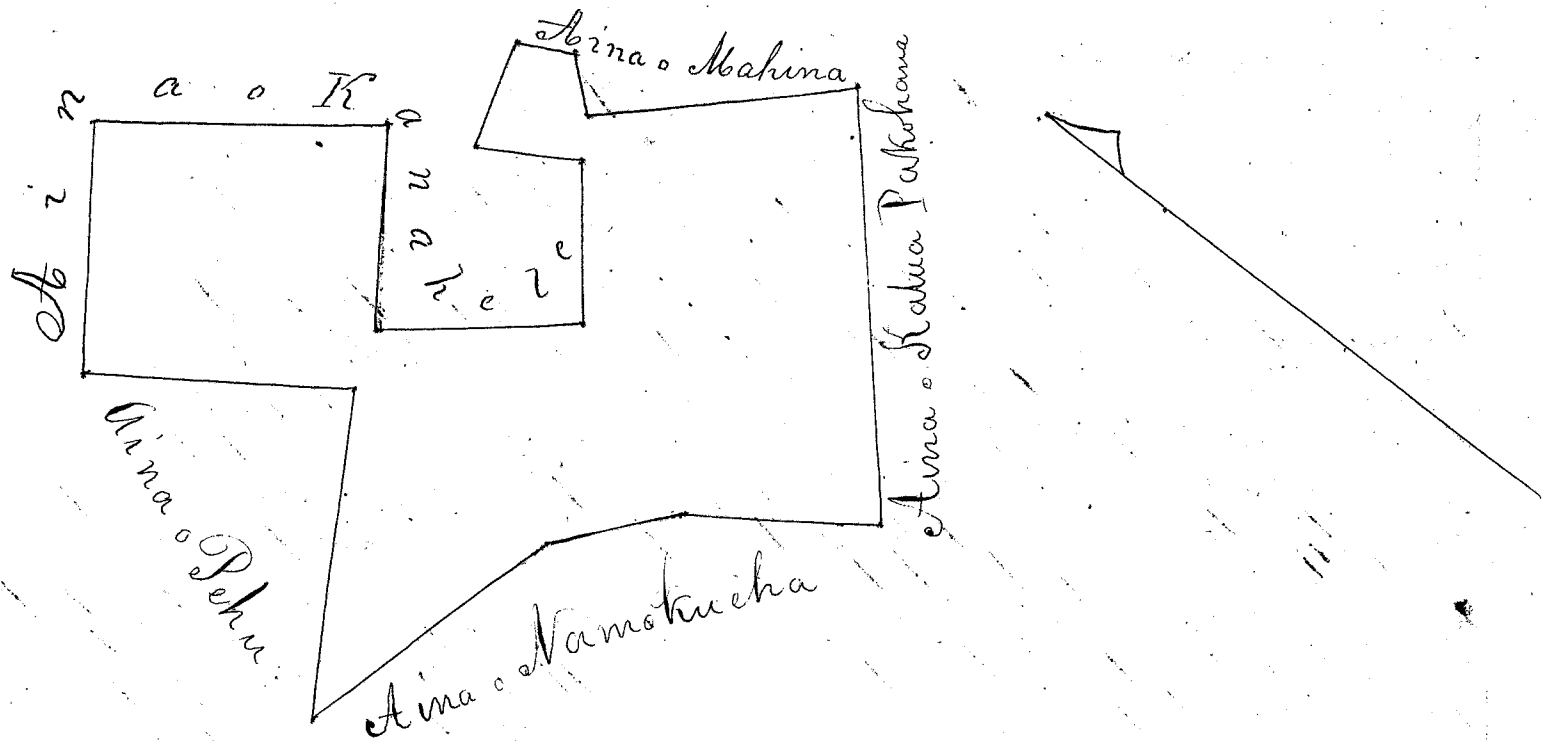
Ahana 2.
 Ke kahuhale ma Auuauolimu i Honolulu Aina.

Kei Hema o keia wahi, a holo aku, ka aoao mua Ahaun 62° Hiking 2 Kaulahao e holo
 ana ia aoao ma ke pa aina, a hiki i ke Hama wahi, alaila, huli Ahaun 39° 30' Komohana
 4 Kaulahao 52 1/2 kapuai e pili ana i ke Hama, a hiki i ka aina o Mahina, alaila huli
 Hema 56° Komohana 1 Kaulahao 56 1/2 kapuai e pili ana i ke Mahina ana, a hiki
 ke Paryani ana, alaila, huli a holo hou i ke kahi i hoomaka i ke ana, Hema 31° Hiking
 4 Kaulahao 44 1/2 kapuai, e pili ana i ke Paryani Eia ka ili 8 Kaulahao



Apana 3. Ke ana o kekahi aina kealo ma Kewalo i Honolulu Aina

Hoomakaia ke ana ana ma ke kiki Hikina, a pili ana hoi ia kiki i ko Mahina Aina, a me ko Kaula Pakohana, a holo aku la ke ara mua Ahaun 44° 30' N. 1 Kaulahao 29 7/12 kapuai, huli A. 40° N. 21 7/12 kapuai, huli A. 25° N. 20 1/12 kapuai, e pili ana keia mau ara i ko Mahina Aina, a hiki i ko Kanahule Aina, alaila huli A. 72° N. 37 7/12 kapuai, huli A. 30° 30' N. 36 7/12 kapuai, huli A. 54° N. 54 1/12 kapuai, huli A. 40° N. 1 Kaulahao 6 7/12 kapuai, huli A. 56° N. 1 Kaulahao 7 1/12 kapuai, huli A. 35° 30' N. 1 Kaulahao 35 7/12 kapuai, huli A. 55° 45' N. 1 Kaulahao 2 9/12 kapuai, e pili ana keia mau ara a pau i ko Kanahule Aina, a hiki i ko Pehu Aina, a holo huli A. 34° N. 1 Kaulahao 28 7/12 kap. huli A. 60° N. 1 Kaulahao 5 1/12 kap. e pili ana ia mau ara i ko Pehu Aina, huli A. 48° N. 1 Kaulahao 35 7/12 kap. huli A. 50° 30' N. 47 7/12 kapuai, huli A. 34° N. 1 Kaulahao 2 9/12 kapuai, e pili ana ia mau ara i ko Namokueha Aina, a hiki i ko Kaula Pakohana Aina, alaila huli a holo i ke kiki i hoomaka i ke ana Ahaun 50° Hikina 2 Kaulahao 21 9/12 kapuai e pili ana i ko Kaula Pakohana Aina. Eia ka ili maloko 2 Eka, 778 anana, 16 Kapuai.




Apana 4. Ke ana o kekahi loikealo ma Kewalo i Honolulu Aina.

Hoomakaia ke ana ana ma ke kiki Kama, a holo aku la ke ara mua A. 50° Komohana 1 Kaulahao 57 5/12 kapuai e pili ana i ko Namokueha Aina, a hiki i ko Pehu Aina, alaila, huli Ahaun. 46° Hikina 37 7/12 kapuai e pili ana i ko Pehu, a hiki hoi i ko Namokueha, alaila huli a holo aku Kama 49° 30' Hikina 1 Kaulahao 58 1/12 kapuai, huli hoi i ke kiki i hoomaka i ke ana ara A. 45° Kom. 37 7/12 kapuai, e pili ana keia mau ara i ko Namokueha Aina, eia ka ili oloto 130 Anana, 36 Kapuai.

Apana 5. Ke ana o kekahi loikealo ma Kewalo i Honolulu Aina. Hoomakaia ke ana ana ma ke kiki Hikina, a holo aku la ke ara mua A. 57° Komohana 1 Kaulahao 55 5/12 kapuai, huli A. 71° N. 9 7/12 kapuai

huli A. 55° N. 48 7/12 kapuai e pili ana ia mau ara i ko Kaia Aina, a hiki i ko S. Booth Aina, alaila huli A. 82° N. 16 7/12 kap. huli A. 44° 30' N. 1 Kaulahao 28 7/12 kapuai, huli A. 58° N. 2 Kaulahao 50 7/12 kapuai e pili ana ia mau ara i ko S. Booth Aina, a hiki i kekahi i kapuaia o Kapuni, alaila huli a holo hoi i ke kiki i hoomaka i ke ana ana. A. 48° N. 1 Kaulahao 42 7/12 kapuai e pili ana i ke koele o Kapuni ke inoa. Eia ka ili oloto 553 Anana, 23 Kapuai.



Ua koi mai oia no kona wahi ma Honolulu Kawaiahae no ka mea, ua loa ia ia keia wahi mamua o ke kaunawa o na kanawai i ka mu- kahiki 1829

a ua noho keakea ole ia a hiki i keia manawa.

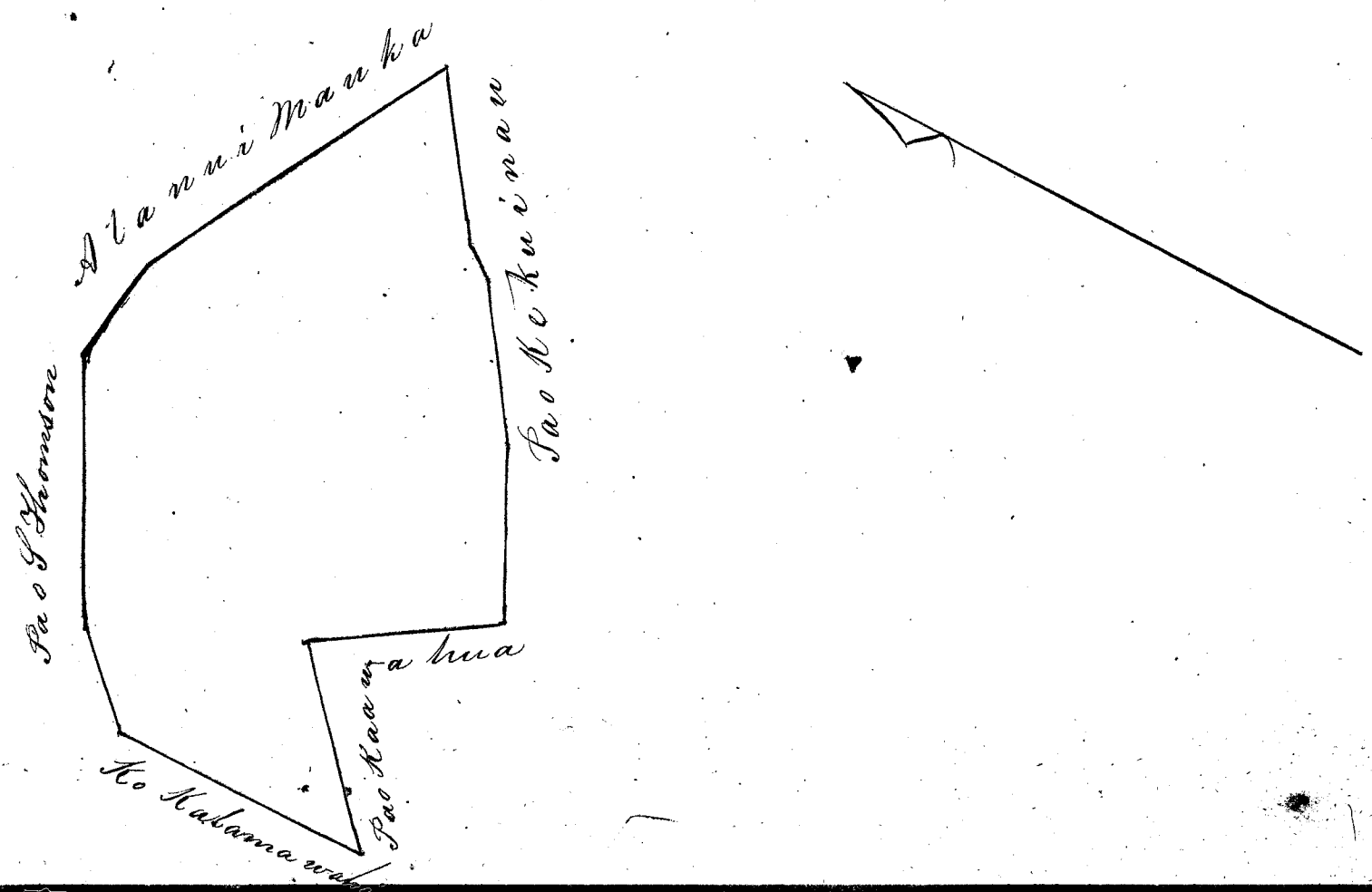
Oia ka makou e hooko nei no Kaluakihimenui he kuleana hoi kona malalo o ke ano Alodio. Ina e uku mai oia i ko ke Aupuni hapa na ; alaila, ua ku pono ia ia ka palapala sila Alodio.

Pono nae ia ia ke uku no ka hookolokolo a me ka hooholo ana i ka olelo. Penei,

<i>W. L. Lee</i>	No ka rumi a me ke pai ana i ka olelo ma ka Nupepa,	\$ 1	ken.
<i>J. H. Smith</i>	No ke kope ana i ka olelo koina aooa,		
	No ka palapala kii,	50	
	No ka hana ana i ka la 15. Okatoba 1847	1	
	No ke kope ana i na olelo a na hoike, 2 awao.	1 50	
	No ka ana ana i ka la 11, o Feberuari 1850	2 50	
<i>Z. Kaunwai</i>	No ke kope ana,	50	
	No ka hooholo ana i ka olelo, 10. Aperila 1849.	2 50	
		<u>9 50</u>	

Eia na palena, *Anaia e M. Makabana*

Pahale o Kaluakihimenui ma Kawaiahae Honolulu Mokuapuni Oahu E hoomaka i ana i ke ana aua ma ke kiki Nihina Akau o keia pa, e pili ana me ke Alanui Aupuni Mauhaka me ka pa o Kekuimani, a o ka moe ana a o kahi oioi loa o Eahi mai keia wahi i hoo ka ai Nema 50° Nihina a holo ka awao mua penei; Nema 44° 30' Komohana 2 1/100 Kaulahao, Nema 31° 30' Komohana 4 1/100 Kaulahao, Nema 26° Komohana 1 1/100 Kaulahao, Nema 54° 30' Komohana 1 9/100 Kaulahao, e pili ana keia mau awao me ka pa o Kekuimani a hiki i ka pa o Kaunahua, Alaila huli a holo i ka Akau 42° Komohana 2 1/100 Kaulahao, huli Nema 38° Komohana 2 4/100 Kaulahao, e pili ana keia mau awao me ka Pa o Kaunahua a hiki i ke Kaulapa Ipo e pili ana me ke Kalama wahi, huli a holo Akau 11° 30' Komohana 3 3/100 Kaulahao, huli Akau 35° Nihina 1 1/100 Kaulahao e pili ana me ke Kalama wahi a hiki i ka pa o S. Thomson, Alaila, huli a holo i ka Akau 52° Nihina 3 1/100 Kaulahao, huli Akau 87° 30' Nihina 1 24/100 Kaulahao e pili ana keia mau awao me ke Pa o S. Thomson a hiki i ke Alanui Mauhaka, Alaila huli a holo i ka Nema 71° Nema 11 2/100 Kaulahao, e pili ana i Alanui Mauhaka a hiki i kahi i hoomaka ai; Eia ka mui o ka ili o keia Pahale 2 Eka 3 Ruda 18 Ruda



Ua koi mai oia no kona wahi ma

mea, ua loa ia ia keia wahi i ka wa o Kamaharua I, ke wahi ma keia ua hoo-paa-paa mui ia. Hea ua maopopo o Naahu ka mea i noho maia wahi, a noho o Keaweluaole malalo o Naahu, a i ka wa o ia heaweluaole la, a ke o Punimui ka wahi, ua noho ilo oia malalo o Naahu, a ua make ia, a me kana kiki, ke o Naahu.

a ua noho keakea ole ia a hiki i keia manawa.

Oia ka makou e hooko nei no Naahu he kuleana hoi kona malalo o ke ano Alodio. Ina e uku mai oia i ko ke Aupuni hapa ka; alaila, ua ku pono ia ia ka palapala sila Alodio.


Pono nae ia ia ke uku no ka hookolokolo a me ka hooholo ana i ka olelo. Penei,

Wm L. Lee
 J. M. G. am Kau
 W. Kaunani
 J. J. S. J.

	#	ken.
No ka rumi a me ke pai ana i ka olelo ma ka Nupepa,	1	
No ke kope ana i ka olelo koina 2 aoao,	1	
No ka palapala kii,		50
No ka hana ana i ka la 6 Mei 1846, June 16, 1848	2	
No ke kope ana i na olelo a na hoike, 3 1840.	2	25
No ka ana ana i ka la Maraki 1847	2	50
No ke kope ana,		50
No ka hooholo ana i ka olelo, e Aperila 10. 1849	2	50
		<u>12. 25</u>

Eia na palena, Anaia e Joane Richardson Cost Reduced to \$ 8.00

Ke kii o ka pahale o Naahu ma ke kulana kahala o Honolulu i Oahu; aia hoi ma kaahi i kapaia o Harava pa. Eia hoi kona mau palena, Heaui, Pahale o Minimata, a me ke Wahiinalii, Heikina, Pahale o Kuaana, Heaui, Pahale o Nanaua, a me ke He-kauonohi, Komohana Lihikai. E hoomaka ana ma ke kiki Komohana e Heaui o ka pahale o Nanaua, et moe aku ka awa mua, et 55° 30' Hei, 1 Kaulaha, 60 Kapuai, a hiki i kaahi kiki o ke e Nanaua pa, Heuli et 25° Hei, 1 Kaulaha 40 Kapuai, a hiki i kaahi kiki o ka pa o Wahiinalii, Heuli et 64° Hei, 1 Kaulaha 42 8/12 Kapuai, a hiki i ke kiki Heikina Heaui o ka hali lepo o Minimata, Heuli et 70° 30' Hei, 1 Kaulaha 45 7/12 Kap, a hiki i ka hiki kai ma ke kiki Komohana Heaui hoi o ka pa o Minimata, Heuli et 23° Hei, 2 Kaulaha, a hiki i ke kiki Komohana e Heaui o ke He-kauonohi wahi, aia ma malalo kekahi hooana, e Heuli heuli i kaahi i hoomaka i et 67° Hei, 1 Kaulaha, 38 8/12 Kapuai, Eia hoi ka ili malalo, 2 Pu-da 17 Roda.



Helu 835 Paas

Ua hoi mai no hoi Paas nona kahi. Naahu, mamuli o Puniwai kana wahine, aka, i ka mana ana i kana huike, aole o Puniwai pa i kee, Nolaile ua maopopo, aole o Paas kuleana ma... kua hahi ana e hoi nei. Oia no hoi ka makou a hoolo nei ia Paas.

Pono nae ia ia ke uku mai no ka hoolohoholo a me ka hooloholo ana i ka olelo. Penei:

- No ka huike, a me ke paai ana i ka olelo ma ka e kulepepe
- No ke kope ana i na olelo kama 1 aoo
- No ka palapala kii
- No ka mana ana i ka la, 18, June 1848
- No ke kope ana i ka olelo a ma huike 3 aoo
- No ka hooloholo ana i ka olelo

	50
	50
1	
2	25
2	50
<hr/>	
7	75

Disallowed claim

Helu 808 Kaalua

Ua koi mai oia no kona wahi ma *Honouakaka Honolulu* no ka mea, ua loa ia ia keia wahi *manua e ke kau ana o ma kanawai i kea ma ake ake 1832*

a ua noho keakea ole ia a hiki i keia manawa.

Oia ka makou e hooko nei no *Kaalua* he kuleana hoi kona malalo o ke ano Alodio. Ina e uku mai oia i ko ke Aupuni hapa *ha*; alaila, ua ku pono ia ia ka palapala sila Alodio.

Pono nae ia ia ke uku no ka hookolokolo a me ka hooholo ana i ka olelo. Penei,

*Wm L. Lee
J. H. Smith
J. M. Soam ak au
Is. Kaunani
Irene di*

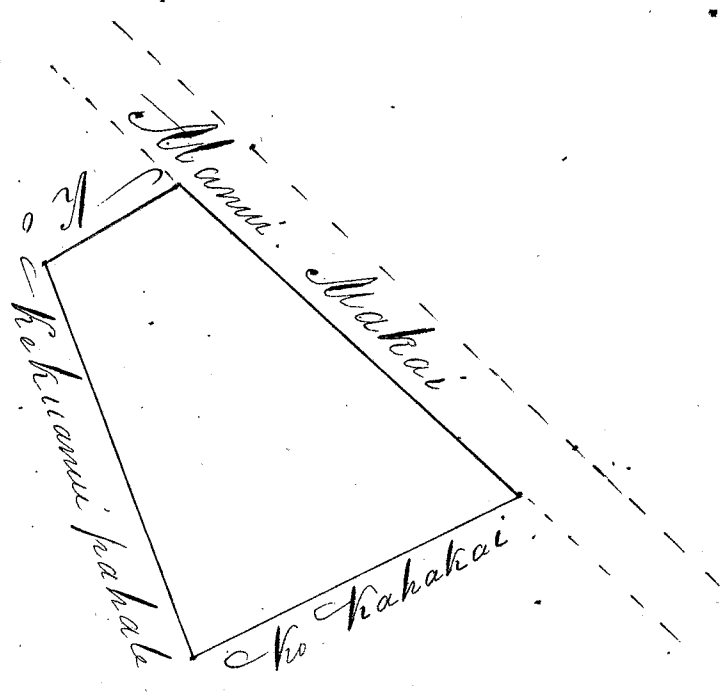

	\$	ken.
No ka rumi a me ke pai ana i ka olelo ma ka Nupepa,	1	
No ke kope ana i ka olelo koina / aoo,		50
No ka palapala kii,		50
No ka hana ana i ka la <i>10 Mar. 1848</i> ,	1	
No ke kope ana i na olelo a na hoike, <i>2 aoo</i> ,	1	50
No ka ana ana i ka la <i>12 Aprila 1848</i> ,	2	50
No ke kope ana,		50
No ka hooholo ana i ka olelo, <i>Aprila 10, 1849</i> ,	2	50
		<u>10.00</u>

Eia na palena,

Anaia e G. Richardson

Reduced to 1/5

*Ke ana o ka pahale o Kaalua ma Honouakaka i Honolulu: Hoowakia ke ana ana ma ke kiki Akau, a holo aku la ka aoo onua *Hona 47° Hikina i Kaulaha, 27 9/12 kapuai*, e pili ana ia aoo i ke alani *Makai*, a hiki aku i ke kiki Akau o ka pahale o ka *hakaai*, alaila, huli *Hona 64° Honohana i Kaulaha, 60 1/2 kapuai*, e pili ana i ke *hakaai* pahale, a hiki i ke *hikuanui* pahale, alaila, huli Akau *20° Honohana i Kaulaha 16 1/12 kapuai*, huli hou i ke kiki i *honaaka* i ke ana ana Akau *60° 30° Hikina 50 3/12 kapuai*, e pili ana ia onua aoo i ke *hikuanui* pahale, Eia ka il. *3 1/2 Anana 30 kapuai*.*



Helu 808 Kalaaloa i Kapalama

Ua koi mai oia no kona mau wahi ma Iwilei, a me Kapalama no ka mea, ua loa ia ia keia mau wahi, ma ka makuu mai kona pahale ma Iwilei, i ka wa o Kamehameha I, a jela no kona moke, ana a keia wa, ua loa iwi ka ana ia ia makope o ke kau ana o ma Kanawai i ka makahiki 1846-

a ua noho keakea ole ia a hiki i keia manawa.

Oia ka makou e hooko nei no Kalaaloa he kuleana hoi kona malalo o ke ano Alodio. Ina e uku mai oia i ko ke Aupuni hapa ; alaila, ua ku pono ia ia ka palapala sila Alodio.

Pono nae ia ia ke uku no ka hookolokolo a me ka hooholo ana i ka olelo. Penei,

Wm L. Lee
J. H. Smith
S. M. F. ...
W. Kaunimui
Loarodi

	\$	ken.
No ka rumi a me ke pai ana i ka olelo ma ka Nupepa,	1	
No ke kope ana i ka olelo koina / aoo,		50
No ka palapala kii,		50
No ka hana ana i ka la 29 Mar. 3 Apr 1848	1	
No ke kope ana i na olelo a na hoike, 2000	1	50
No ka ana ana i ka la 8 June 1848	2	50
No ke kope ana,		50
No ka hooholo ana i ka olelo, Apr 10, 1849	2	50
		<hr/>
		10.00


Eia na palena,

Anaia e G. Richardson

Ke ana o ka pahale o Kalaaloa, ma Iwilei i Komohana Ana. Hoormakaia ke ana ana ma ke kahi Hema, a holo aku la ka ana ma ka Aka 51° Komohana 31 1/2 kapuai, e pili ana i ke Aka wahine a Kealakei, huli Aka 77° 30' Komohana 21 1/2 kapuai, e pili ana ma i ke Aka, huli Aka 21° 15' Komohana 24 1/2 kapuai, e pili ana i ke Kana Kanui pahale, huli Aka 41° Hikiina 59 1/2 kapuai, huli Hema 55° 30' Hikiina 1 Kaulahao 11 1/2 kapuai, e pili ana ia mau ana i ke Wa. Kalaaloa, huli a holo hou i ke kahi i hoormakaia ke ana ana Hema 40° Komohana 3 1/2 kapuai; e pili ana i ka alani liliu mau ana o keia pa, a me ke Pili. Eia ka ili maloko oia wahi, 127 ana 32 kapuai.

129 32
1026 34
1453 66
127 32
1026 34

in Iwilei) Ma ana
in Kalaaloa no




Apana 2.

Ke ana o ka ana kulo o Kalaaloa ma Kapalama.

Hema o keia ana, a holo aku la ka ana ma ka Aka 41° Komohana 3 Kaulahao 11 1/2 kapuai, e pili ana i ke Aka Hekuanawa ana, a hiki i ke kahi Komohana o keia ana, huli Aka 51° Hikiina 2 Kaulahao, 49 1/2 kapuai, e pili ana i ke Aka Mataia Hekuanawa, a hiki i ke kahi Aka o keia ana, huli Hema 42° 30' Hikiina 2 Kaulahao 56 1/2 kapuai, e pili ana i ke Aka Hema, a hiki i ke kahi Hikiina o keia ana; alaila, huli a holo hou i ke kahi i hoormakaia ke ana ana Hema 46° Komohana 2 Kaulahao 52 10/12 kapuai, e pili ana i ke Aka Mesh ana. Eia ka ili 1026 ana, 34 Kapuai.

Eia ana i ke kahi ma ka ana.



Pono mai ia ia ke uku no ka hooholohole, a me ka hooholo ana i ka olelo - Puni.
 Ka uku o ka Ipana 2.

\$	500
----	-----

Hele 813 N. Kooliliamane

Ua koi mai oia no kona wahi ma Honolulu no ka

mea, ua loa ia ia keia wahi i ka makahiki 1844 ma kona kuai ana me kama dala me ka poe nana mai kona, a via poe nana i kuai, he poe mea kuleana maoli no.

a ua noho keakea ole ia a hiki i keia manawa.

Oia ka makou e hooko nei no N. Kooliliamane he kuleana hoi kona malalo o ke ano Alodio. Ina e uku mai oia i ko ke Aupuni hapa ha; alaila, ua ku pono ia ia ka palapala sila Alodio.

Pono nae ia ia ke uku no ka hookolokolo a me ka hooholo ana i ka olelo. Penei,

Wm L. Lee
J. H. Smith
J. H. Samson
W. Keenan


	\$	ken.
No ka rumi a me ke pai ana i ka olelo ma ka Nupepa,	1	
No ke kope ana i ka olelo koina 2 aoao,	1	
No ka palapala kii,		50
No ka hana ana i ka la 13 Maraki 1848	1	
No ke kope ana i na olelo a na hoike, 3 aoao.	2	25
No ka ana ana i ka la 12 Aperila 1848	2	50
No ke kope ana,		50
No ka hooholo ana i ka olelo, e Aperila 13, 1849	2	50
		<u>11.25</u>

Eia na palena,

Anaia e George Richardson.

Ke ana o ka pahale o Kooliliamane ma ke kulanakauhale o Honolulu i Oahu. Ke ana ma ke kili o Hea a oia i ka holo aha ka ana mua o Hea 36° 30' komohana 1 huala has 39 1/2 kapuai, huli o Hea 32° 30' komohana 32 1/2 kapuai, huli o Hea 25° komohana 30 kapuai, huli o Hea 20° komohana 46 1/2 kapuai, e pili ana keia ana aha i ka alanui Halepule, a hiki aku i ke George Kalamahana pahale, huli o Hea 61° 30' hikina 51 1/2 kapuai, e pili ana i ke George Kalamahana pahale, huli o Hea 37° hikina 3 hualahas 11 1/2 kapuai, e pili ana ia ana i ke Opunui pahale, a me ke Kahomana, a me ke Hei ma, a me ke Kawa, a hiki i ka hi alanui liliu mau ana o keia pa, a me ka pa o e Tikake, alaila, huli a holo hou i ke kili i komaha i Hea 54° 15' komohana 1 hualahas 9 1/2 kapuai e pili ana i ka hi alanui liliu. Eia ka ili oloko Loa tuana 27 kapuai.





Helu 8th Kapahukēpanu (Hotel) et Honolulu no ka

Ua koi mai oia no kona wahi ma mea, ua loa ia ia keia wahi no kona makuahine mai, ua loa iwi i kona makuahine mamua i ka makahiki 1825.

a ua noho keakea ole ia a hiki i keia manawa.

Oia ka makou e hooko nei no Kapahukēpanu he kuleana hoi kona malalo o ke ano Alodio. Ina e uku mai oia i ko ke Aupuni hapa na; alaila, ua ku pono ia ia ka palapala sila Alodio.

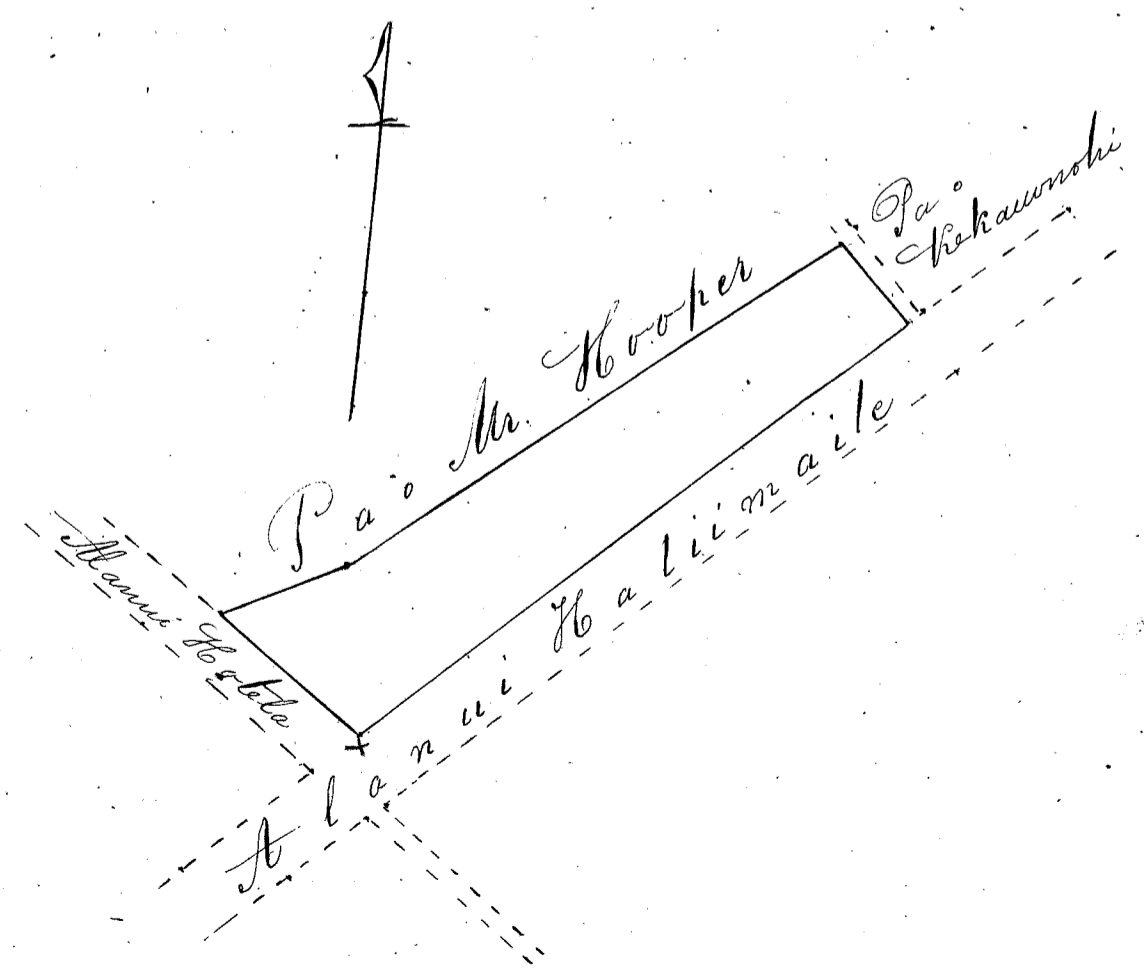
Pono nae ia ia ke uku no ka hookolokolo a me ka hooholo ana i ka olelo. Penei,

Wm L Lee
J. M. Hoanaka
Y. Kaunani
Joanseli

	\$	Ken.
No ka rumi a me ke pai ana i ka olelo ma ka Nupepa,	1	
No ke kope ana i ka olelo koina 2 aoao,	1	
No ka palapala kii,		50
No ka hana ana i ka la 13 Maraka 1849	1	
No ke kope ana i na olelo a na hoike, 2 aoao.	1	50
No ka ana ana i ka la 12 Aperila 1848	2	50
No ke kope ana,		50
No ka hooholo ana i ka olelo, e Aperila 10, 1849.	2	50
		<u>10,50</u>

Eia na palena, Anaia e G. Richardson

Ke ana o ka pahale Kapahukēpanu ma Honolulu i Oahu. Hoomakaia ke ana ana ma ke kahi Honua, e pili ana ia kahi i ke Manui Halimaila, a me ke Manui Hotel, a holo aku la ke aoao mua Akau 46° 45' Hikina 3 Kaulahao 43 1/2 kapuai e pili ana ia aoao i ke Manui Halimaila, a hiki i ke aoao makai o kahi alanui e holo ana i ka pa o Mr. Hooper; alaila, huli Akau 46° Komohana 36 kapuai, e pili ana ia aoao i kahi alanui o Mr. Hooper, a hiki i ka pahale o Mr. Hooper, alaila, huli Honua 50° 30' Komohana 2 Kaulahao 10 1/2 kapuai, huli Honua 63° Komohana 45 1/2 kapuai, e pili ana ia mau aoao i ka pa o Mr. Hooper, a hiki i ke Manui Hotel; alaila, huli a holo hou i ke kahi i hoimakaia ke ana, ana Honua 54° 30' Hikina 63 1/2 kapuai, e pili ana i ke Manui Hotel. Eia ka ili 325 Ana, 29 Kapuai.



Helu 825 Kaaikeanaha

Ua koi mai oia no kona wahi ma Honolulu no ka
mea, ua loa ia ia keia wahi i nani i ke kua ana o na kaunawai i ka ma-
kahiki 1833

a ua noho keakea ole ia a hiki i keia manawa.

Oia ka makou e hooko nei no Kaaikeanaha he kuleana hoi kona
malalo o ke ano Alodio. Ina e uku mai oia i ko ke Aupuni hapa ka ; alaila, ua ku
pono ia ia ka palapala sila Alodio.

Pono nae ia ia ke uku no ka hookolokolo a me ka hooholo ana i ka olelo. Penei,

No ka rumi a me ke pai ana i ka olelo ma ka Nupepa,	\$	ken.
No ke kope ana i ka olelo koina aao,		
No ka palapala kii,		
No ka hana ana i ka la		
No ke kope ana i na olelo a na hoike,		
No ka ana ana i ka la		
No ke kope ana,		
No ka hooholo ana i ka olelo,		

Eia na palena,

1. The first part of the document is a list of names and titles, including "The Hon. Mr. Justice" and "The Hon. Mr. Justice".

2. The second part of the document is a list of names and titles, including "The Hon. Mr. Justice" and "The Hon. Mr. Justice".

3. The third part of the document is a list of names and titles, including "The Hon. Mr. Justice" and "The Hon. Mr. Justice".

4. The fourth part of the document is a list of names and titles, including "The Hon. Mr. Justice" and "The Hon. Mr. Justice".

5. The fifth part of the document is a list of names and titles, including "The Hon. Mr. Justice" and "The Hon. Mr. Justice".

6. The sixth part of the document is a list of names and titles, including "The Hon. Mr. Justice" and "The Hon. Mr. Justice".

7. The seventh part of the document is a list of names and titles, including "The Hon. Mr. Justice" and "The Hon. Mr. Justice".

Helu 826 Keakahuira ^{1899/9} ^{Palama} ^{not}

Ua koi mai oia no kona mau wahi ma Karawai Honolulu no ka mea, ua loa ia ia keia mau wahi eua no kona matakaukane i ka wa o Kameha-meka I, a ua loa ke kolu o kona mau wahi i ka makahiki 1846

a ua noho keakea ole ia a hiki i keia manawa.

Oia ka makou e hooko nei no Keakahuira he kuleana hoi kona malalo o ke ano Alodio. Ina e uku mai oia i ko ke Aupuni hapa ; alaila, ua ku pono ia ia ka palapala sila Alodio.

Pono nae ia ia ke uku no ka hookolokolo a me ka hooholo ana i ka olelo. Penei,


Wm L. Lee
J. H. Smith
J. M. Hamakau
W. K. Kamae
Francis

	\$	ken.
No ka rumi a me ke pai ana i ka olelo ma ka Nupepa,	1	
No ke kope ana i ka olelo koina 2 aono,	1	
No ka palapala kii,		50
No ka hana ana i ka la 13 Maraki 1848	1	
No ke kope ana i na olelo a na hoike, 1 aono.		75
No ka ana ana i ka la 4 Novemaba 1847	2	50
No ke kope ana,		50
No ka hooholo ana i ka olelo, Aperila 10, 1849	2	50
		<u>9.75</u>

Eia na palena, Anania e G. Richardson


Ke kuu o ka Aina o Keakahuira ma, aia ma Kuwili i Oahu. E hoomaka ana i ke ana ana, ma kekahi pohaku mui ma ke hiki Hikina o keia Aina, a holo aku la ka aao mui i ka koma 50° komohana 2 Kaulakas, 10 Kapuai 7 inika; e pili ana ka loko ma ia aao, a hiki i ka lani o Ohulenui, huli a holo mawana o keia aino, a me ka aino o Ohulenui, 10° komohana 11 Kapuai, 11 inika, huli koma 66° 15' komohana 1 Kaulakas 8 Kapuai, 7 inika, e pili ana no ka aino o Ohulenui ma ia aao, a hiki i ka aino o Hawaii, alaila; huli a holo mawana o keia aino, a me ka aino o Hawaii, Akau 33° 15' komohana, 38 Kapuai, 3 inika, huli Akau 22° komohana 35 Kapuai, 8 inika, e pili ana no ka aino o Hawaii ma ia aao, a hiki i ka aino o Kamaala; alaila, huli a holo mawana o keia Aina, a me ka aino o Kamaala, a me ka aino o Hawaii, Akau 39° Hikina 2 Kaulakas 17 Kapuai, 2 inika. Huli Akau 39° Hikina 3 Kapuai, hiki i ka aino o Keakahuira ma; alaila huli a holo mawana o keia aino, a me ka aino e ae o Keakahuira ma koma 51° Hikina 1 Kaulakas 61 Kapuai 5 inika, hiki i keahi i hoomaka'i. Eia hui ka iti maloko o keia aino 704 Anana 23 Kapuai.

1899/9 Ap 2 240
An 944 - 23
✓ Ap 3 in Palama 3h. 2-64p
Koma aino



Apana 2. Ke kii, kekahi apana o ka aina o Keakahiwa ma, aia ma Kuwili i Oahu.

E hoomaka ana i ke ana ana i keia aina ma ke kii Komohana o keia aina, a holo aku la ka awa mua Hema 47° Hikina 58 Kapuai, 1 inika, e holo ana keia awa mawana o keia aina, a me kekahi aina e ae o Keakahiwa ma, a hiki i ka auwai e pili ana i ka loko; alaila, huli a holo mawana oia wahi auwai a me keia aina, i ka Aka $80^{\circ}45'$ Hikina, 2 Kaula 7 Kapuai 2 inika, huli Aka $48^{\circ}45'$ Hikina 17 Kapuai 10 inika, a huli a holo mawana o keia aina, a me ka loi o Kapuhe i ka Aka $15^{\circ}15'$ Komohana 55 Kapuai, 5 inika, a hiki i ka aina i kapaia o Kapahaha, alaila, huli a holo mawana oia aina, a me keia aina, Hema $88^{\circ}45'$ Komohana 2 Kaula 8 , alaila, huli hou i kahi i hoomaka i Hema $55^{\circ}15'$ Komohana 55 Kapuai, 5 inika, no Keakahiwa ma no ka aina e pili ana ma ia awa. Eia ka ili maloko o keia aina 334 Anana, 28 Kapuai.



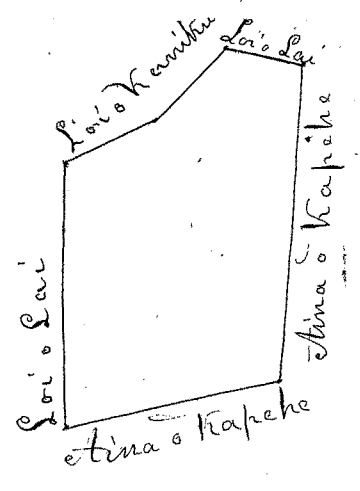
Sono ma e ia ia ke ukua mai no ka hoototokolo, a me ka hiohio ana i ka alalo, Penei

Ka ukua o ka Apana 2
 Ka ukua o ka Apana 3

\$	5.00
\$	5.00

Apana 3. Ke ana o ke ana ana i kekahi apana o Keakahiwa ma i Kawaii ma Kapalama Mokapu i Oahu, ma ka awa ake o ka loi o Lai, Matakai iho kii i ka loi o Hanikou e pili ana no kii i ka aina o Kapuhe.

E hoomaka ana i ke ana ana ma ke kii Hikina o ka loi o Lai e pili ana i ka loi o Hanikou. A me aku ka awa mua Hema 75° Komohana 1 Kaula $27 \frac{9}{12}$ Kapuai e pili ana ia awa i ka aina o Lai, huli Hema 28° Hikina 1 Kaula $12 \frac{6}{12}$ Kapuai, huli Aka $78^{\circ}30'$ Hikina 1 Kaula $44 \frac{11}{12}$ Kapuai, e pili ana ia mau awa i ka aina o Kapuhe, huli Aka $1^{\circ}30'$ Komohana $26 \frac{5}{12}$ Kapuai e pili ana ia awa i ka loi o Lai, huli Aka 63° Komohana 33 Kapuai, e pili ana ia awa i ka aina o Hanikou, alaila, huli i kahi i hoomaka i ke ana ana Aka 39° Komohana 33 Kapuai e pili ana no ia awa i ka aina o Hanikou. Eia ka ili 2 Kaula 8 , 2 Anana, 6 Kapuai.



1	704.23
3	2.26
	2,706.29

Helu 8⁹⁴ Kauhakaitau

Ua koi mai oia no kona *mau wahi ma Pookila i Honolulu Eua* no ka
 mea, ua loa ia ia keia *mau wahi Mamia o ke kaa ana o na kanawai i ka*
Makahiki 1834, a malalo o ke kaa ana,

a ua noho keakea ole ia a hiki i keia manawa.

Oia ka makou e hooko nei no *Kauhakaitau* he kuleana hoi kona
 malalo o ke ano Alodio. ~~Ina e uku mai oia i ko ke Aupuni hapa ; alaila, ua ku~~
~~pono ia ia ka palapala sila Alodio.~~

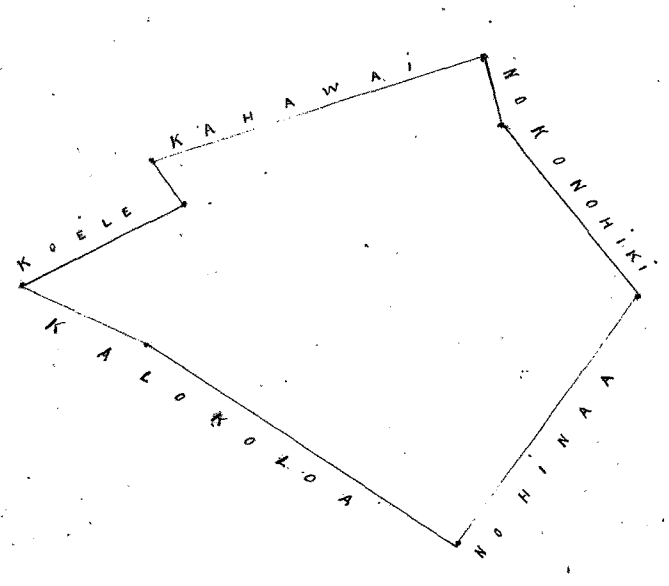
Pono nae ia ia ke uku no ka hookolokolo a me ka hooalo ana i ka olelo. **Penei,**

<i>W. L. Lee</i>	No ka rumi a me ke pai ana i ka olelo ma ka Nupepa,	\$
<i>J. M. Smith</i>	No ke kope ana i ka olelo koina aaoa,
<i>G. M. Robertson</i>	No ka palapala kii,
	No ka hana ana i ka la
	No ke kope ana i na olelo a na hoike,
	No ka ana ana i ka la
	No ke kope ana,
	No ka hooalo ana i ka olelo, <i>1 Januari 1857.</i>
		\$ 5 -

Eia na palena,

Maia i A. Bishop.

He Moana Kuumakaha. Pookila. Honolulu. O. O.
 O hormaka ma ke kahi Honua, e hile ana *No. 20* Hik. i 1.44 kh. ma ka palena o *Kalokoloa*. Malaila aku. *No. 40*
 Hik. i 3.13 kh. ma ka palena o *Kalokoloa*. Malaila aku. *No. 36* Kom. i 3.30 kh. ma ka palena aia o *Hinao*.
No. 58 Kom. i 2.91 kh. ma ka palena o ke *Honohiki*. Malaila aku. *Hom. 80* Kom. i 0.60 kh. ma ke *Honohiki*.
Hom. 11 1/2 Hik. i 3.65 kh. ma ka palena *Kahawai*. Malaila aku. *No. 62* Hik. i 0.42 kh. ma ka palena *hoel*.
Hom. 21 1/2 Hik. i 1.86 kh. ma ka palena *hoel*. a fiki i kahi i hormaka i
 Maloko o keia aiaa ke Eka 1, me 5.97 kh. kuumaha.



The first part of the document
 discusses the general principles
 of the proposed system.

It is noted that the system
 is designed to be flexible
 and adaptable to various
 circumstances.

The second part of the document
 provides a detailed description
 of the system's components
 and their interrelationships.

It is emphasized that the system
 is intended to be used as a
 guide rather than a rigid
 set of rules.

The final part of the document
 contains a summary of the
 key points and a list of
 references.

The author expresses the hope
 that this document will be
 helpful to those interested
 in the subject.

The author's name and contact
 information are provided at
 the end of the document.

Ua koi mai oia no kona *Mau wahi ma Pookilo i Honouliuli Ewa* no ka
mea, ua loaia ia keia *Mau wahi Mamua o ke kahu ana o na Kanawai no ke Kono-*
hiki mai i ka makahiki 1834

a ua noho keakea ole ia a hiki i keia manawa.

Oia ka makou e hooko nei no *Kawahaea* he kuleana hoi kona
~~malalo o ke ano Alodio. Ina e uku mai oia i ko ke Aupuni hapa~~; alaila, ua ku
~~pono ia ia ka palapala sila Alodio.~~

Pono nae ia ia ke uku no ka hookolokolo a me ka hooholo ana i ka olelo. Penei,

<i>W. L. Lee</i>	No ka rumi a me ke pai ana i ka olelo ma ka Nupepa,	\$	ken.
	No ke kope ana i ka olelo koina aaoa,		
<i>J. H. Smith</i>	No ka palapala kii,		
<i>G. M. Robinson</i>	No ka hana ana i ka la		
	No ke kope ana i na olelo a na hoike,		
	No ka ana ana i ka la		
	No ke kope ana,		
	No ka hooholo ana i ka olelo,		
		\$	4 -

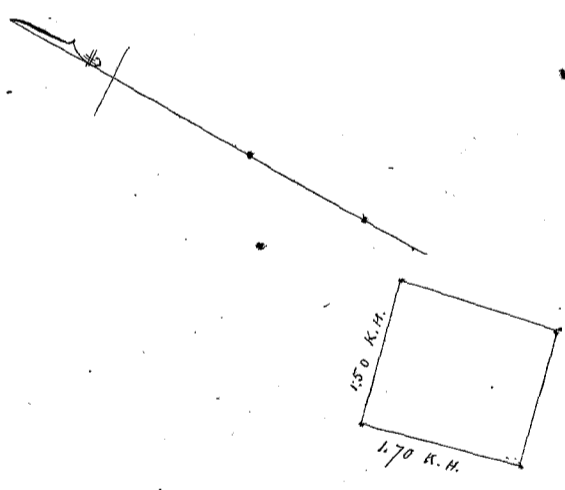
Eia na palena,

Amalia v. A. Bishop.

He pahala ma ke kula o Pookilo, ili o Pookilo Honouliuli, Ewa, Oahu.

E hoowaka ma ke kahi Hikina, e hiki ana Ak. 15° N. 1.70 kh. a ke kahi. Malaila aku Hem. 76° N. 1.50 kh. a ke kahi. Malaila aku Hem. 45° N. 1.70 kh. a ke kahi. Malaila aku Ak. 76° N. i 1.50 kh. a hiki i kahi i hoowaka i.

Malalo o keia pahala he 2.55 kh. huinaha.



1850

1850
1851
1852
1853
1854
1855
1856
1857
1858
1859
1860

1861

1862
1863
1864
1865
1866
1867
1868
1869
1870

1871

1872
1873
1874
1875
1876
1877
1878
1879
1880

1881

1882
1883
1884
1885
1886
1887
1888
1889
1890

1891

1892
1893
1894
1895
1896
1897
1898
1899
1900

1901

1902
1903
1904
1905
1906
1907
1908
1909
1910

1911

1912
1913
1914
1915
1916
1917
1918
1919
1920

1921

1922
1923
1924
1925
1926
1927
1928
1929
1930

1931

1932
1933
1934
1935
1936
1937
1938
1939
1940

1941

1942
1943
1944
1945
1946
1947
1948
1949
1950

1951

1952
1953
1954
1955
1956
1957
1958
1959
1960

1961

1962
1963
1964
1965
1966
1967
1968
1969
1970

1971

1972
1973
1974
1975
1976
1977
1978
1979
1980

1981

1982
1983
1984
1985
1986
1987
1988
1989
1990

1991

Ua koi mai oia no kona wahi ma Honolulu i Ewa no ka mea, ua loaa ia ia keia wahi mamua o ke kaou ana o na Kanawai no ke Kono- hiki mai i ka makahiki 1834,

a ua noho keakea ole ia a hiki i keia manawa.

Oia ka makou e hooko nei no Kaeuna he kuleana hoi kona malalo o ke ano Alodio. Ina e uku mai oia i ko ke Aupuni hapa; alaila, ua ku pono ia ia ka palapala sila Alodio.

Pono nae ia ia ke uku no ka hookolokolo a me ka hooholo ana i ka olelo. Penei,

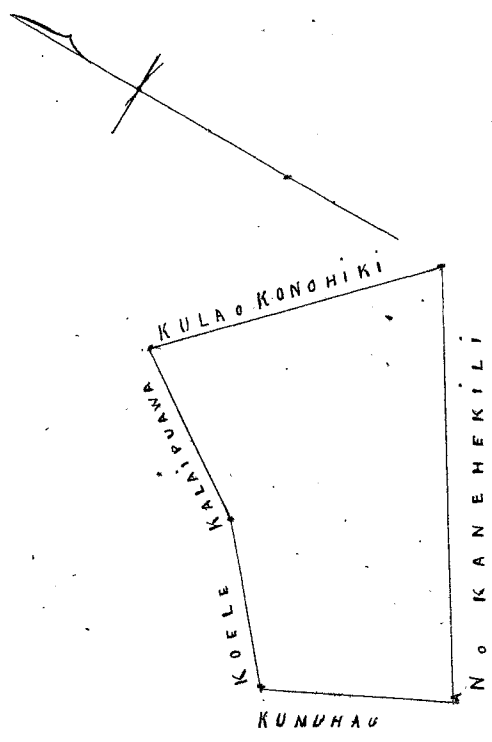
W. L. Lee
J. H. Smith
G. M. Robertson

No ka rumi a me ke pai ana i ka olelo ma ka Nupepa,	\$	ken.
No ke kope ana i ka olelo koina aoo,		
No ka palapala kii,		
No ka hana ana i ka la		
No ke kope ana i na olelo a na hoike,		
No ka ana ana i ka la		
No ke kope ana,		
No ka hooholo ana i ka olelo, 1 Januari 1851		6-

Eia na palena,
Maia v A. Bishop.

He Mooring Kamahiki, Pookilo Honolulu, C. C.
E hoomaka ma ke kahi Kikina, i hulu ana Heum 59' Heum. i 4.60 keb. ma ke palena aia o Kanehekili. Malaila aku. He 25 1/2' Heum. i 1.92 keb. ma ke palena o Kuumuhau. Malaila aku He 47' Heum. i 1.90 keb. ma ke palena kele. Malaila aku He 33' Heum. i 1.90 keb. ma ke palena o Kalaihuiaua. Malaila aku Heum. 46 1/2' Heum. i 3.18 keb. ma ke palena kula o Koonohiki, a hiki i kahi i hoomaka i.
He Eka 1. me 0.30 keb. huinaha. oloko.

180
126
36
85
15.75



next Page

Ap. 2. Mau Loi 2, me ke kula ma ka moa Ahom, Poho.

E hoomaka ma ke kiki i kikiina e hele ana Ak. 44° Kom. i 0.82 kiki. ma ka palena aima i Momaole, Malaita aku Kom. 37° Kom. i 1.50 kiki. ma ka palena aima o Kekua. Malaita aku Kom. 42° Aik. i 0.75 kiki. a ke kiki. Malaita aku Kom. 42° Aik. i 0.55 kiki. a kiki i kiki i hoomaka ai He 1.26 kiki. huumaha oloko.

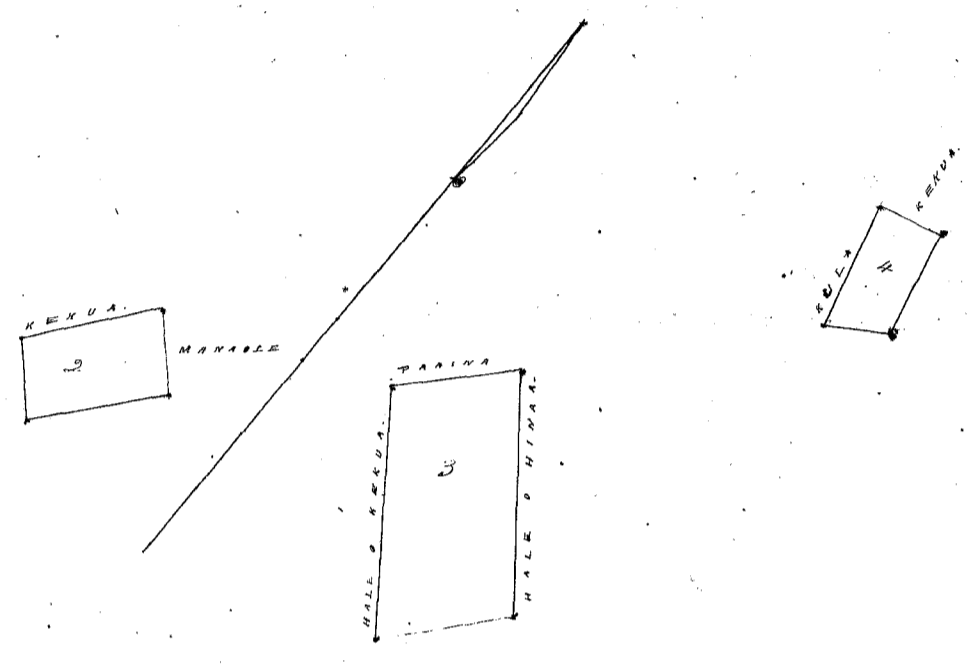
Apama 3. Oo kahuahele ma kula o Ahom, Amouliuli, E. O.

E hoomaka ma ke kiki Ahom, e hele ana Kom. 39° Aik. i 2.56 kiki. ma ka palena kahuahele o Ahom, Malaita aku Kom. 40° Kom. i 1.44 kiki. ma ka palena aima o Momaole. Malaita aku Ak. 38° Kom. i 2.65 kiki. ma ka palena kahuahele o Kekua; Malaita aku Ak. 44° Aik. i 1.46 kiki. ma ka palena a kiki i kiki i hoomaka ai He 3.64 kiki. huumaha oloko.

Apama 4. He loi ma Ahom, Poho, Amouliuli, E. O.

E hoomaka ma ke kiki Ahom, e hele ana Ak. 44° Kom. i 1.27 kiki. ma ka palena kula o Ahom. Malaita aku Ak. 76° Aik. i 0.63 kiki. ma ka palena aima o Kekua. Malaita aku Kom. 10° Aik. i 1.15 kiki. a ke kiki Malaita aku Kom. 70° Kom. i 0.55 kiki. a kiki i kiki i hoomaka ai He 0.85 kiki. huumaha oloko. Malaita ma Apama Eha, he Eha 1 me 6.05 kiki. huumahahele

1. 0 30
1. 26
3. 64
0. 85
5. 75
1-6 05



Ua koi mai oia no kona wahi ma Pookilo i Honouliuli Ewa no ka mea, ua loa ia ia keia wahi Mamua o ke kau ana o ma Hanawai no ke Kono- hiki mai i ka makahiki 1839

a ua noho keakea ole ia a hiki i keia manawa.

Oia ka makou e hooko nei no Opiopio he kuleana hoi kona malalo o ke ano Alodio. Ina e uku mai oia i ko ke Aupuni hapa; alaila, ua ku pono ia ia ka palapala sila Alodio.

Pono nae ia ia ke uku no ka hookolokolo a me ka hooholo ana i ka olelo. Penei,

W. Lee
J. W. Smith
G. M. Robertson

No ka rumi a me ke pai ana i ka olelo ma ka Nupepa,
No ke kope ana i ka olelo koina a o a o,
No ka palapala kii,
No ka hana ana i ka la
No ke kope ana, i na olelo a na hoike,
No ka ana ana i ka la
No ke kope ana,
No ka hooholo ana i ka olelo,

Table with 2 columns: \$, ken. Total value 5-

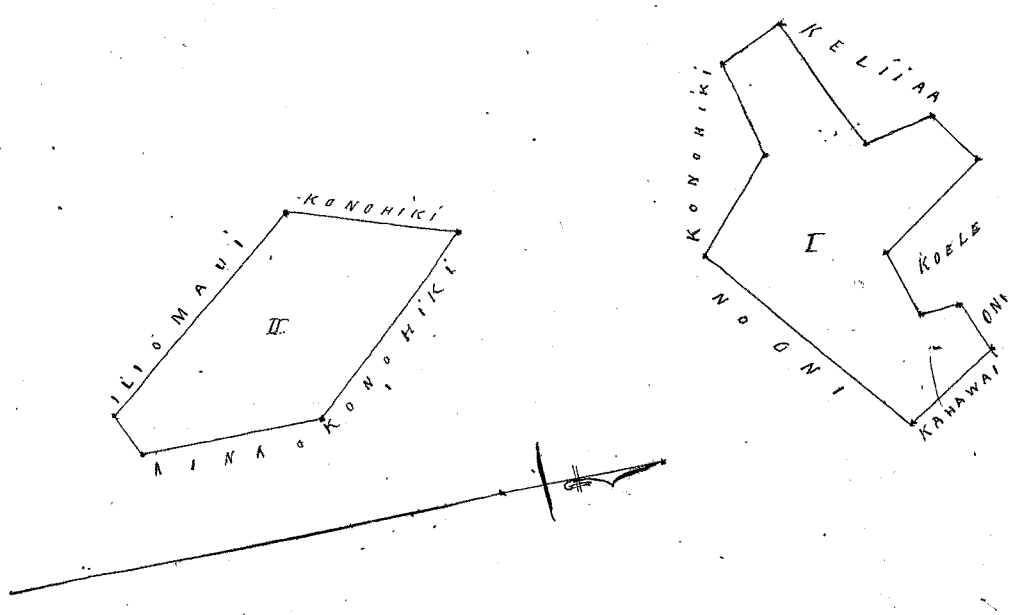
Eia na palena,

Anaia i A. Bihopa.

Ke Mookala Aho, ili o Pookilo, Honouliuli, Ewa, Oahu.
E hoomaka ma ke kahi Kom. Hema, i kele ana Ak. 23° 30' N. i 0.70 k. ma ka palena o Pookilo, Malaila aku Ak. 66° 30' N. i 1.50 k. ma ka palena aia o Nika, Malaila aku Ak. 11° Kom. i 0.70 k. a ke kahi, Malaila aku Ak. 56° 30' N. i 0.61 k. a ke kahi, Malaila aku Hem. 31° 30' N. i 1.35 k. ma ke ke keke, Malaila aku Ak. 71 1/2° N. i 0.64 k. a ke kahi, Malaila aku Ak. 3 1/2° Kom. i 0.10 k. a ke kahi, Malaila aku Ak. 70° N. i 0.54 k. ma ka palena o ke Ovi, Malaila aku Hem. 37° N. i 1.16 k. ma ka palena kahawai, Malaila aku Hem. 50° Kom. i 2.77 k. ma ka palena aia o Ovi, Malaila aku Ak. 50° Kom. i 0.84 k. ma ke Kono-hiki, Malaila aku Hem. 62° Kom. i 0.81 k. a hiki i kahi i hoomaka i. He 6.69 k. huinahalike.

Ap. 2. Ewa Iwi, Kahuakanaka, Pookilo, Honouliuli, E. O.
E hoomaka ma ke kahi Kono-hiki a hele ana Ak. 18° N. i 1.80 k. ma ka palena o ke Kono-hiki, Malaila aku Hem. 41° N. i 2.50 k. a ke kahi, Malaila aku Hema i 1.85 k. ma ka palena o ke Kono-hiki, Malaila aku Hem. 60° Kom. i 0.44 k. a ke kahi, Malaila aku Ak. 39° Kom. i 3.03 k. ma ka palena o Maui, a hiki i kahi i hoomaka ai. He 5.38 k. huinaha oloko.
Ma wa Apana 2. He Eka 1. ma 3.97 huinaha.

6.69
5.38
1.29



The first part of the document discusses the importance of maintaining accurate records of all transactions. It emphasizes that every entry should be supported by a valid receipt or invoice. This ensures transparency and allows for easy verification of the data.

In the second section, the author outlines the various methods used to collect and analyze the data. This includes both manual and automated techniques. The goal is to ensure that the information gathered is both reliable and comprehensive.

The third part of the document provides a detailed breakdown of the results. It shows how the data was processed and what trends were identified. The author notes that there were several key findings that could be used to improve future operations.

Finally, the document concludes with a series of recommendations. These are based on the findings and are intended to help the organization address any issues that were identified. The author believes that these steps will lead to a more efficient and effective process.

Ua koi mai oia no kona *Mau wahi ma Honolulu Cwa* no ka
mea, ua loa ia ia keia *Mau wahi Manua o ke kaa ana o na Kanawai i ka wa o*
Kamehameha I.

a ua noho keakea ole ia a hiki i keia manawa.


Oia ka makou e hooko nei no *Omi* he kuleana hoi kona
malalo o ke ano Alodio. Ina e uku mai oia i ko ke Aupuni hapa ; alaila, ua ku
pono ia ia ka palapala sila Alodio.

Pono nae ia ia ke uku no ka hookolokolo a me ka hoooho ana i ka olelo. Penci,

	\$	ken.
No ka rumi a me ke pai ana i ka olelo ma ka Nupepa,		
No ke kope ana i ka olelo koina <i>aoao</i> ,		
No ka palapala kii,		
No ka hana ana i ka la		
No ke kope ana i na olelo a na hoike,		
No ka ana ana i ka la		
No ke kope ana,		
No ka hoooho ana i ka olelo,		

Eia na palena,

Nana aoao 25th



Hele 836 Paale ✓

Ua koi mai oia no kona wahi ma Kamakela i Honolulu aina no ka mea, ua loa ia ia keia wahi Mamua o ke kaunani o na Kanawai i ka ma- kaaliki 1825

a ua noho keakea ole ia a hiki i keia manawa.

Oia ka makou e hooko nei no Paale he kuleana hoi kona malalo o ke ano Alodio. Ina e uku mai oia i ko ke Aupuni hapa kolu; alaila, ua ku pono ia ia ka palapala sila Alodio.


Pono nae ia ia ke uku no ka hookolokolo a me ka hooholo ana i ka olelo. Penei,

Wm L. Lee
J. M. Smith
J. M. Hoamakaau
W. W. Keamua
Loanedi

	\$	ken.
No ka rumi a me ke pai ana i ka olelo ma ka Nupepa,	1	
No ke kope ana i ka olelo koina 2 aoao,	1	
No ka palapala kii,		50
No ka hana ana i ka la 7 Aperila, 9 June 1848	1	
No ke kope ana i na olelo a na hoike, 2 aoao	1	50
No ka ana ana i ka la 31 Mei 1848	2	50
No ke kope ana,		50
No ka hooholo ana i ka olelo, Aperila 10, 1849	2	50
		<u>10,50</u>

Eia na palena, Anaia e G. Richardson

He ana o ke kahua hale, a me ka aina kolo o Paale ma Kamakela i Honolulu Aina. Hoomakaaia
 ke ana ana ma ke kahi Heikina, a holo aku ka aoao mua i kaunani 35°30' komohana, 1 kaula-
 hao 22 1/2 kapuai, huli koma 43°30' komohana 23 1/2 kapuai, e pili ana ia mau aoao i ke
 Puaalelepa aia; huli i kaunani 41°30' komohana 4 kaulaha 5 1/2 kapuai, e pili ana ia mau
 i ke Puaalelepa, a me ke hiki, a me ka lakini; huli koma 41°30' komohana 1 kaulaha, e
 pili ana i ke kumuhonua aia, huli koma 41° Heikina 1 kaulaha 35 kapuai, huli koma
 51° komohana 52 1/2 kapuai, e pili ana ia mau aoao i ke kuhuluaumaka; huli koma 42°
 Heikina 3 kaulaha, 2 1/2 kapuai, e pili ana i ke kahi; huli i kaunani 41° Heikina 1 kaula-
 hao 34 1/2 kapuai, e pili ana ia mau aoao i ke kahi, me ke kumuhonua, a me ke
 Heilama; huli koma 54° Heikina 14 1/2 kapuai, huli a holo hou i ke kahi i hoomakaaia
 ke ana ana i kaunani 55° Heikina 27 1/2 kapuai, e pili ana ia mau aoao i ke Heilama;
 ia ka ili oke. 1006 ana 8 kapuai.



1006-8
 335- 8/11/53 Apana 2
 1341-16
 121
 10731-16

Hele 8th Keoaku + Ikiiki ✓

Ua koi mai oia no kona wahi ma Puabalo i Honolulu aina no ka mea, ua loa ia ia keia wahi Mamua o ke kau ana o na Kanawai no ke hiki mai i ka makahiki 1825

a ua noho keakea ole ia a hiki i keia manawa.

Oia ka makou e hooko nei no Keoaku + Ikiiki he kuleana hoi kona malalo o ke ano Alodio. Ina e uku mai oia i ko ke Aupuni hapa kolu; alaila, ua ku pono ia ia ka palapala sila Alodio.

Pono nae ia ia ke uku no ka hookolokolo a me ka hooholo ana i ka olelo. Penei,

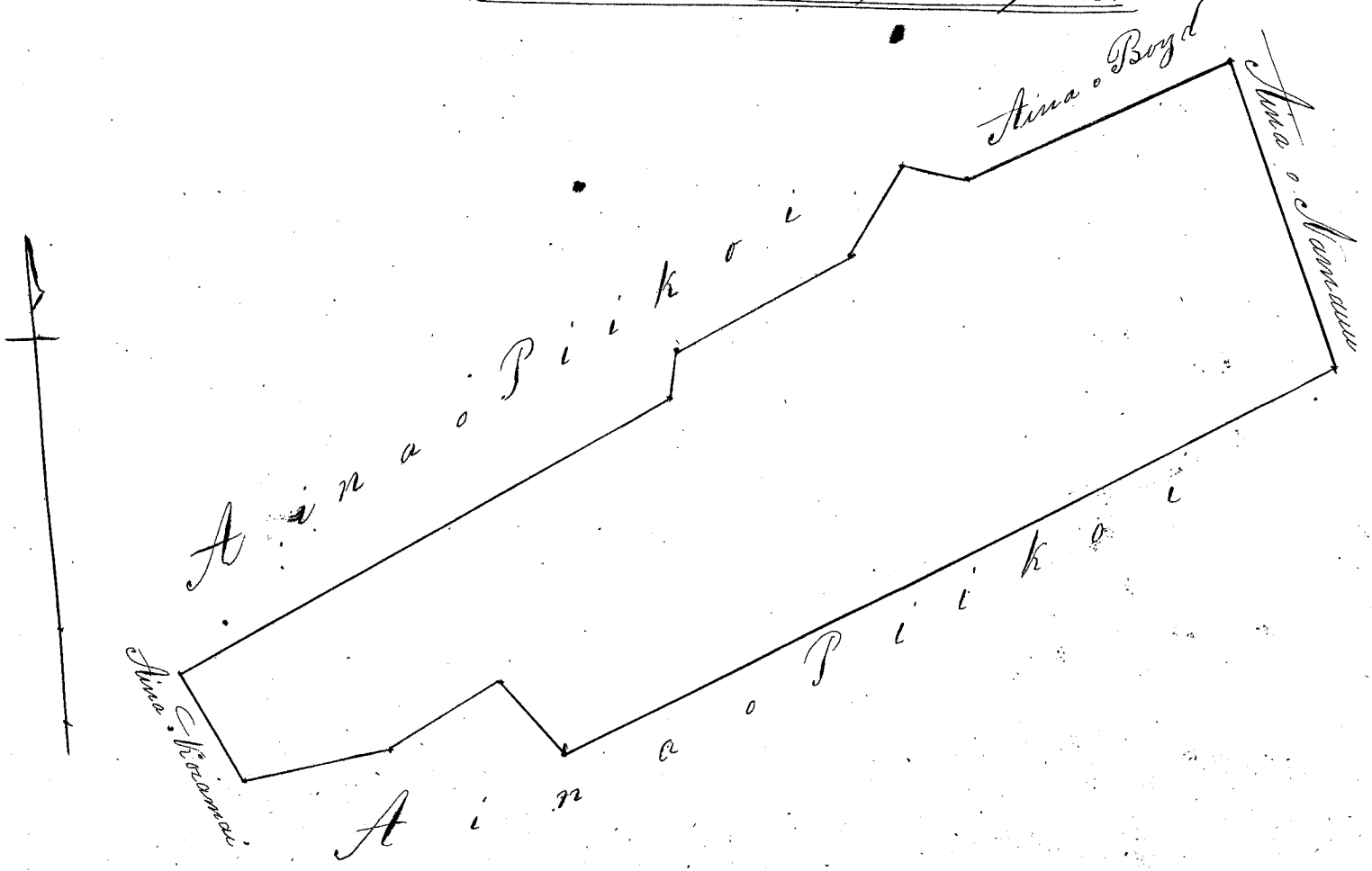
Wm L. Lee
J. H. Smith
J. M. So am akau
Ys. Haunawai
Joanedi

	\$	ken.
No ka rumi a me ke pai ana i ka olelo ma ka Nupepa,	1	
No ke kope ana i ka olelo koina 2 aoao,	1	
No ka palapala kii,		50
No ka hana ana i ka la 19 th Masahi 1848	1	
No ke kope ana i na olelo a na hoike, 3 aoao.	2	25
No ka ana ana i ka la 10 th Apurila 1848	2	50
No ke kope ana,		50
No ka hooholo ana i ka olelo, Aperilo 10, 1849	2	50
		<hr/>
		11.25

Eia na palena,

Awaia i G. Richardson

Ke ana o ka aina kolo Keoaku + Ikiiki ma Puabalo i Honolulu aina, Hoomakaia ke ana ana ma ke kahi Komohana Hema o keia aina, a holo aku ka aoao mua Akau 55° 30' Komohana 47 1/2 kapuai, e pili ana ia aoao i ka aina i kapiia o Puenuke, no Hoiamai hoi ia aina, a hiki i ke Pikiro aina; alaila, huli Akau 68° 15' Hikina 3 Kaulahao 23 kapuai, huli Akau 13° Hikina 18 1/2 kapuai, huli Akau 69° Hikina 1 Kaulahao 11 1/2 kapuai, huli Akau 37° 30' Hikina 39 1/2 kapuai, huli Hema 70° Hikina 25 1/2 kapuai, e pili ana ia mau aoao a pau i ke Pikiro aina, huli Akau 73° 30' Hikina 1 Kaulahao 46 1/2 kapuai, e pili ana ia aoao i ke Pikiro a me ke Boyd, a hiki i ke Namauu aina; alaila, huli Hema 9° 30' Hikina 1 Kaulahao 52 1/2 kapuai, e pili ana ia aoao i ke Namauu aina, a hiki hou i ka aina o Pikiro, alaila huli Hema 72° Komohana 5 Kaulahao 6 1/2 kapuai, huli Akau 32° 30' Komohana 37 1/2 kapuai, huli Hema 63° 45' Komohana 46 1/2 kapuai, huli hou i ke kahi i hoomakaia ke ana ana Hema 85° Komohana 56 1/2 kapuai, e pili ana ia mau aoao a pau i ka aina o Pikiro. Eia ka ili olelo, 1 Eka, 15th Iwano, 11 kapuai.



Helu 8th Kenehu

Ua koi mai oia no kona wahi ma *Kahootoane i Honolulu aina* no ka
mea, ua loa ia ia keia wahi *no hoi mai, a ua loa hoi ia ia i ka makeahiki*
1825'

a ua noho keakea ole ia a hiki i keia manawa.

Oia ka makou e hooko nei no *Kenehu* he kuleana hoi kona
malalo o ke ano Alodio. Ina e uku mai oia i ko ke Aupuni hapa *kolu*; alaila, ua ku
pono ia ia ka palapala sila Alodio.

Pono nae ia ia ke uku no ka hookolokolo a me ka hooholo ana i ka olelo. Penei,

	\$	ken.
No ka rumi a me ke pai ana i ka olelo ma ka Nupepa,		
No ke kope ana i ka olelo koina aao,		
No ka palapala kii,		
No ka hana ana i ka la		
No ke kope ana i na olelo a na hoike,		
No ka ana ana i ka la		
No ke kope ana,		
No ka hooholo ana i ka olelo,		

Eia na palena,

Wana aao 388 Vol. 10.

228

Handwritten notes at the top of the page, including the number 228 and some illegible scribbles.

The main body of the page is mostly blank with scattered noise and artifacts, including a dark smudge on the right edge.

Hetu 834 *Shuula* *Kaliu* *Baina*

Ua koi mai oia no kona *mau wahi ma Kaliu i Honolulu aina* no ka mea, ua loa ia ia keia *mau wahi Mamua oke kau ana o na Kanawai i ka ma-* kahiki 1823

a ua noho keakea ole ia a hiki i keia manawa.

Oia ka makou e hooko nei no *Shuula* he kuleana hoi kona malalo o ke ano Alodio. Ina e uku mai oia i ko ke Aupuni hapa ; alaila, ua ku pono ia ia ka palapala sila Alodio.

Pono nae ia ia ke uku no ka hookolokolo a me ka hooholo ana i ka olelo. Penei,

Wm L Lee
J. H. Smith
J. W. & Co am Ban
L. K. Kamehameha
Joanedi

No ka rumi a me ke-poi ana, i ka olelo ma ka Nupepa,
No ke kope ana i ka olelo koina 2 aoao,
No ka palapala kii,
No ka hana ana i ka la 15 *Maraki 1848*
No ke kope ana i na olelo a na hoike, 2 aoao
No ka ana ana i ka la 17 *Aprila 1848*
No ke kope ana,
No ka hooholo ana i ka olelo, *Aprila 13 1849*

	\$	ken.
No ka rumi a me ke-poi ana, i ka olelo ma ka Nupepa,	1	
No ke kope ana i ka olelo koina 2 aoao,	1	50
No ka palapala kii,	1	50
No ka hana ana i ka la 15 <i>Maraki 1848</i>	2	50
No ke kope ana i na olelo a na hoike, 2 aoao	2	50
No ka ana ana i ka la 17 <i>Aprila 1848</i>	2	50
No ke kope ana,	2	50
No ka hooholo ana i ka olelo, <i>Aprila 13 1849</i>	2	50
	<u>10</u>	<u>50</u>

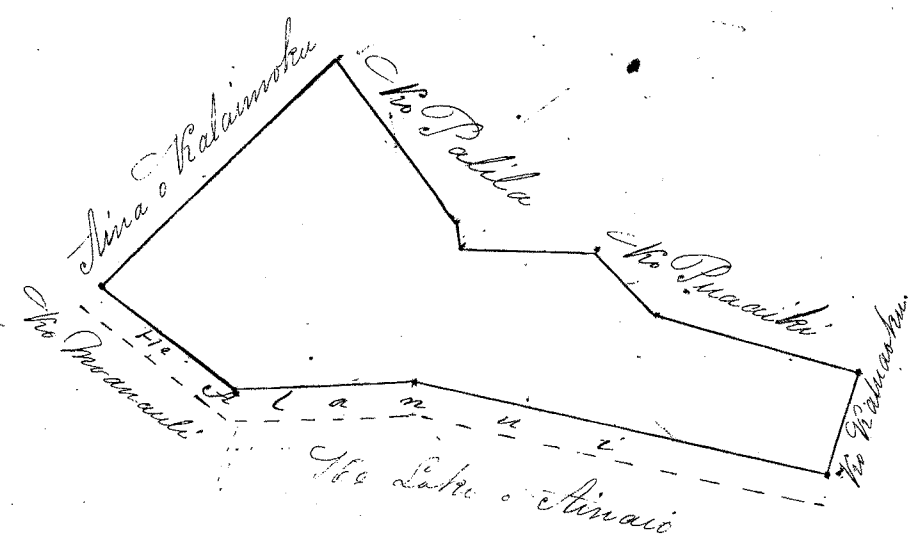
Eia na palena,

Anaia e G. Richardson

Ke ana o ke kahuahale o *Shuula ma Kaliu i Honolulu aina*.
 Hoomakaia ke ana ana ma ke kahi *Hea o keia wahi*, a holo aku ka aoao mua *Hema 26° 45' Hikina 1 Kaulahao* 7 1/2 kapuai, huli i kea *Hema pono 7 3/4 kapuai*, huli *Hema 77° Hikina 46 1/2 kapuai*, e pili ana ia mau aoao i ke *Palila kahuahale*, a hiki i ke *Puaiki aina*, alaila, huli *Hema 28° Hikina 29 kapuai*, huli *Hema 66° 30' Hikina 1 Kaulahao*, 8 1/2 kapuai, e pili ana ia mau aoao i ke *Puaiki aina*, a hiki i ke *pa o Kahuahale*; alaila, huli *Hema 25° 30' Komohana 37 kapuai*, e pili ana i ke *Kahuahale*, a hiki i ke *Alanui*, alaila, huli *Hea 68° Komohana 2 Kaulahao* 16 1/2 kapuai, huli *Hea 83° 15' Komohana* 6 1/2 kapuai, e pili ana ia mau aoao i ke *Alanui mauwaha o keia wahi*, a me ka holo i ka paia o *Anaia*, huli *Hea 42° 45' Komohana 5 8/12 kapuai*, huli i ke *Kalaimoku aina*, alaila, huli a holo hou i ke kahi i hoomakaia ke ana ana *Hea 55° Hikina 1 Kaulahao* 46 1/2 kapuai, eia ka ili oloho 414 Anana, 21 Kapuai.

214
382
343
181
1330
210
170

21 Kp
30
52
18
101
86
15 35 Kp




Anaia 2.

Ke ana o ke ap ana akeahi o na hoi o *Shuula ma Kaliu i Honolulu aina*.


Hoomakaia ke ana ana ma ke kahi *Hema o keia wahi*, a holo aku ka aoao mua *Hea 40° Hikina 56 1/2 kapuai*, e pili ana ia mau aoao i ke *Alanui mauwaha o keia wahi*, a hiki i ke *Kauwaha* hui aina, alaila huli *Hea 51° Komohana 2 Kaulahao*, 46 1/2 kapuai, huli *Hea 38° Komohana* 64 1/2 kapuai, e pili ana ia mau aoao i ke *Kauwaha hui aina* a hiki i ke *Alanui mauwaha*, alaila, huli *Hema 30° 15' Komohana 62 1/2 kapuai*, huli *Hema 8° Hikina 13 1/2 kapuai*, huli hou i ke kahi i hoomakaia ke ana ana *Hema 55° 30' Hikina 3 Kaulahao*, 21 1/2 kapuai, e pili ana ia mau aoao i ke *Alanui mauwaha*, eia ka ili 382 Anana, 30 Kapuai.

John 26/82


23^d



Apana 3. Ke ana o ka apana II o na loi o Ihuula ma Kalii i Honolulu Aina. Ho makaiia
 ke ana ana ma ke kiki Kema, a holo aku ka awao mua Aka 51° 30' Komohana. Kaulahao 53 1/2
 kapuai, huli Aka 45° 25' Komohana. Kaulahao 37 1/2 kapuai, e pili ana ia mau awao i ke Kawahakui
 aina, a hiki i ka awao Kauluwela, alaila, huli Aka 24° Kikina 52 1/2 kapuai, e pili
 ana i ka awao Kauluwela, a hiki i ke Kekuaha aina, alaila, huli Kema 46° Kikina. Kaula-
 hao, 56 1/2 kapuai, huli K. 52° Kikina. Kaulahao 60 1/2 kapuai, e pili ana hua mau awao
 i ke Kekuaha aina, a hiki i ke Pahana aina ma Kalii lalo, huli Kema 46° Komohana 52 1/2
 kapuai, e pili ana i ke Paahana, Eia ka ili, 343 Ana, 32 Kapuai.



Apana 4. Ke ana o ka apana III o na loi o Ihuula ma Kalii i Honolulu Aina. Ho makaiia
 ke ana ana ma ke kiki Komohana o Ihuula, a holo aku la ka awao mua Kema 44° 30'
 Kikina. Kaulahao, 60 1/2 kapuai, huli Aka 51° Kikina 53 1/2 kapuai, e pili ana ia mau
 awao i ke Paahana, a hiki i ke Auakiki aina, alaila, huli Aka 45° Komohana. Kaulahao,
 60 1/2 kapuai, e pili ana ia mau awao i ke Auakiki aina, a hiki i ke Kauhema,
 alaila, huli a holo i ke kiki i ho makai i ke ana ana Kema 50° Komohana 51 1/2 ka-
 puai e pili ana ia mau awao i ke Kauhema aina, Eia ka ili, 181 Ana, 18 Kapuai.



Pono nae ia na ke ukui mo ka hooloholo, a me ka hooloholo ana i ka ole Perii

Ka ukui o ka Apana 2.
 Ka ukui o ka Apana 3.
 Ka ukui o ka Apana 4.

5	25
5	25
5	25
<hr/>	
	15.75

Helu 838 Kaiawahakana Kahakuna

Ua koi mai oia no kona wahi ma Honolulu aina no ka mea, ua loa ia ia keia wahi Mamua o ke kau ana o na Kanawai i ka ma-kahiki 1832

a ua noho keakea ole ia a hiki i keia manawa.

Oia ka makou e hooko nei no Kaiawahakana he kuleana hoi kona malalo o ke ano Alodio. Ina e uku mai oia i ko ke Aupuni hapa holo; alaila, ua ku pono ia ia ka palapala sila Alodio.

Pono nae ia ia ke uku no ka hookolokolo a me ka hooholo ana i ka olelo. Penei,

Wm L Lee
J H Smith
J. V. K. am at car
to Kaunuuai
Ivan J.

	#	ken.
No ka rumi a me ke pai ana i ka olelo ma ka Nupepa,	1	
No ke kope ana i ka olelo koinu / aono,		50
No ka palapala kii,		50
No ka hana ana i ka la 29 Maraki 1848	1	
No ke kope ana i na olelo a na hoike, 2 Akao	1	50
No ka ana ana i ka la 20 Mei 1848	2	00
No ke kope ana,	1	
No ka hooholo ana i ka olelo, 10 Aperila 1849.	2	50
		<u>13.</u>

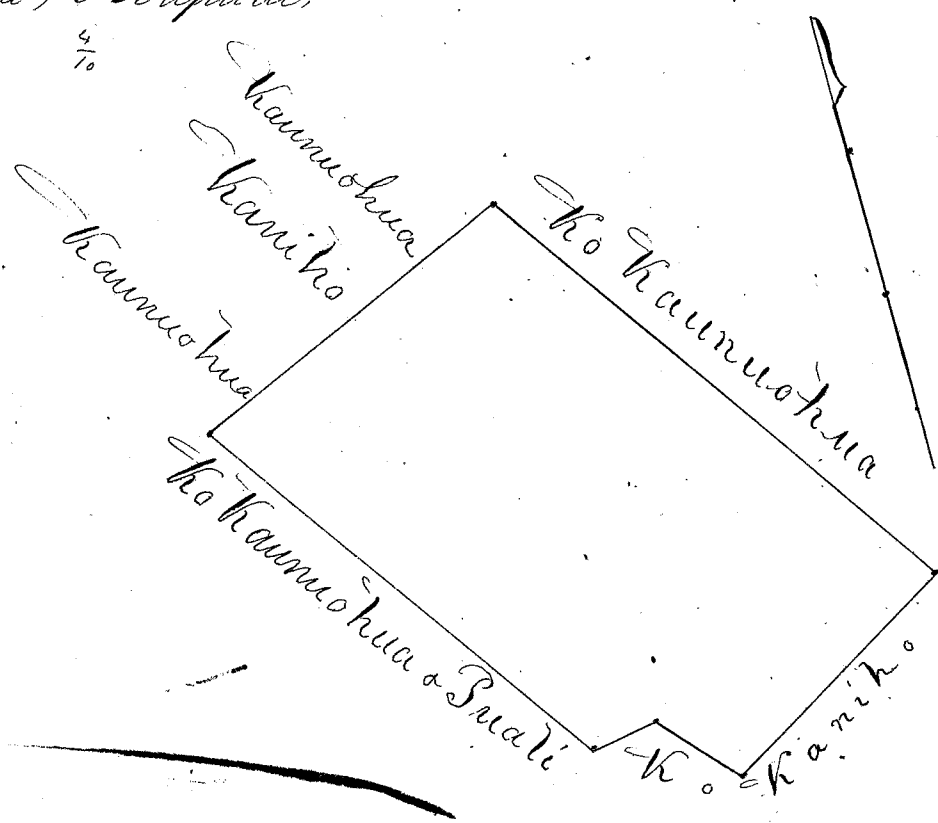
Eia na palena,

inaia e George Richardson

He aina e ku apana I, o ka aina o Kaiawahakana ma Kahakuna i Honolulu Aina, hoomakaaia ke ana ana ma ke kiki Hikina Akau o keia Aina, a holo aku ka ka aono mua Aema 33° Hikina 3 Kaulakaa 1 7/12 kapuai, e pili ana i ke Kaunuuohua aina, a hiki i ke Kaniko aina; alaila, huli A. 60° 15' Komohana 1 Kaulakaa 3 7/12 kapuai, huli Akau 41° 30' Komohana 3 4/12 kapuai, huli Aema 78° Komohana 23 5/12 kapuai, e pili ana ia mau aono i ke Kaniko aina, a hiki i ke Puati aina; alaila huli Akau 32° 30' Komohana 2 Kaulakaa 4 1/12 kapuai, e pili ana i ke Kaunuuohua a me ke Puati, huli a holo kuu i ke kiki i hoomakaa i ke ana ana Akau 65° 45' Hikina 1 Kaulakaa 5 5/12 kapuai, e pili ana i ke Kaunuuohua, a me ke Kaniko; Eia ka ali, 694 Anana, 6 Kapuai.

299
993

4/70

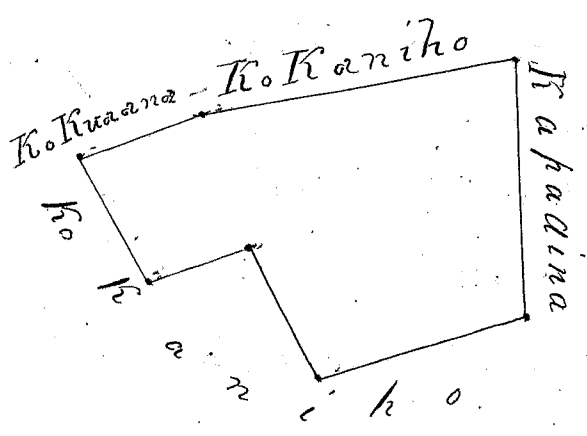


Apana II.

He ana o ka Apana II o ka aina o Kaiawahakana ma Kahakuna i Honolulu Aina.

Hoomakaaia ke ana ana ma ke kiki Hikina Akau, a holo aku ka aono mua Aema 83° Komohana 1 Kaulakaa 4 3/12 kapuai, e pili ana i ke Kaunuuohua aina, a hiki i ke Kuaana aina; alaila, huli Aema 71° Komohana 4 5/12 kapuai e pili ana i ke Kuaana aina, a hiki i ke Kaniko aina, alaila huli Aema 35° Hikina 4 7/12 kapuai, huli Akau 70° Hikina 3 7/12 kapuai, huli Aema 22° 30' Hikina 5 2/12 kapuai, huli

Okau $4^{\circ} 45'$ Hikina 1 Kaulahas $15^{\circ} 12'$ Kapuai, e pili ana keia mau aoo a pau
i ke Kapuihama, a hiki i ka pa Aina, alaila, huli a holo i ke pili i hooma-
hahi ke ana ana i ka Okau pumoi 1 Kaulahas $22^{\circ} 12'$ Kapuai. Eia ka di 299
Ihana, 4 Kapuai.



Helu 839 Kaiaawaawa

Ua koi mai oia no kona Mauwahi ma Honouliuli Ewa no ka mea, ua loa ia ia keia Mauwahi no kona pue kupuna mai, ka pue i noho ma-laila i ka wa o Kamehameha I

a ua noho keakea ole ia a hiki i keia manawa.

Oia ka makou e hooko nei no Kaiaawaawa he kuleana hoi kona malalo o ke ano Alodio. Ina e uku mai oia i ko ke Aupuni hapa kolu; alaila, ua ku-pono ia ia ka palapala sila Alodio.

Pono nae ia ia ke uku no ka hookolokolo a me ka hooholo ana i ka olelo. Penei,

<i>W. Lee</i>	No ka rumi a me ke pai ana i ka olelo ma ka Nupepa,	\$	ken.
<i>J. H. Smith</i>	No ke kope ana i ka olelo koina aoso,		
<i>G. M. Robertson</i>	No ka palapala kii,		
	No ka hana ana i ka la		
	No ke kope ana i na olelo a na hoike,		
	No ka ana ana i ka la		
	No ke kope ana,		
	No ka hooholo ana i ka olelo, 29. o Aperila, 1851	9	00
		<u>9</u>	<u>00</u>

Eia na palena,

Amaia e A. Bishop.

Apana 1. He moohalo Kalaipuuwa, ili o Poohilo, Honouliuli, Ewa, Oahu.

E hoomaka ma ke kahi Komohana Awa, e hule ana Hem. 76° 30' N. i 2.20 h. ma ka palena kolu, malaila aku Ak. 11° 30' N. i 0.97 h. a ke kahi, malaila aku Ak. 25° 30' N. i 0.73 h. a ke kahi, malaila aku Hem. 77 1/2° N. i 1.84 h. ma ka palena gina o Kuahilo, malaila aku Hem. 13° N. i 1.12 h. ma ka palena o Aimea, malaila aku Hem. 57° 30' N. i 1.60 h. a ke kahi, malaila aku Hem. 18° N. i 0.62 h. ma ka palena aina o Kekiaka, malaila aku Hem. 61° 30' N. i 0.86 h. ma ka palena aina o Kekiaka, malaila aku Hem. 80 1/2° N. i 0.38 h. a ke kahi, malaila aku Hem. 61° 30' N. i 1.00 h. ma ka palena aina o Kekiaka, malaila aku Hem. 86° 30' N. i 1.96 h. ma ka palena kolu malaila aku Ak. 10° 30' N. i 0.72 h. a ke kahi, malaila aku Ak. 26° N. i 0.81 h. ma ka palena aina o Ori, malaila aku Ak. 15° N. i 1.00 h. ma ka palena aina o Ori a hiki i kahi i hoomaka ai. 1 Epa 1 2/100 huinaha

1.1.27
4.126
1.5.53

Apana 2. He moohalo, Mula o Kailikahi, Poohilo, Honouliuli. E hoomaka ma ke kahi Komohana, e hule ana Hem. 26° N. i 1.50 h. a ke kahi, malaila aku Ak. 54° N. i 2.70 h. a ke pa aina, malaila aku Ak. 26° 30' N. i 1.50 h. ma ka palena pa aina, malaila aku Hem. 54° 30' N. i 2.70 h. a hiki i kahi i hoomaka ai. He 4.26 h. olako.

Apana 3. He apana moogina Kahui ili o Kamilonilo, Honouliuli E. O. E hoomaka ma ke kahi Aina, e hule ana Hem. 83° 30' N. i 1.76 h. ma ka palena aina o Wahimuni malaila aku Komohana i 4.22 h. ma ka palena aina o Upphinuniu, malaila aku Ak. 2° N. i 1.50 h. ma ka palena o Muniuniu, malaila aku Ak. 82 1/2° N. i 2.20 h. ma ka palena aina o Kanahuna, malaila aku Hem. 26 1/2° N. i 0.94 h. a ke kahi, malaila aku Ak. 70° N. i 3.30 h. ma ka palena o Kanahuna, malaila aku Hem. 22° N. i 1.78 h. ma ka palena o ko Konoheki a hiki i kahi i hoomaka ai. He 8.76 h. huinaha olako

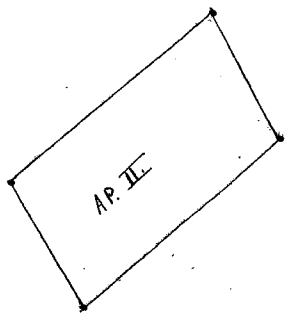
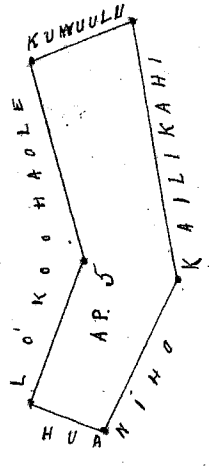
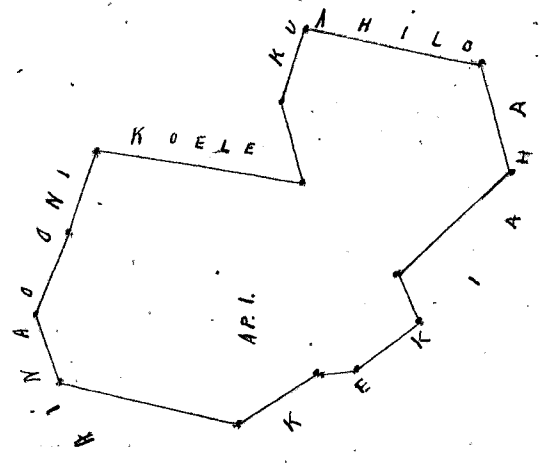
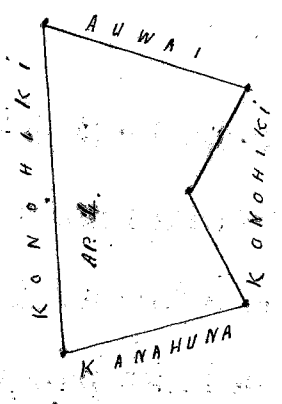
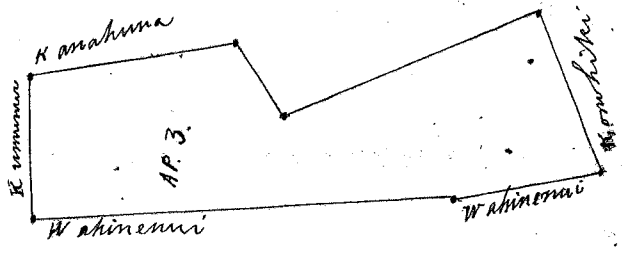
8.76
5.14
1.5.90

Apana 4. He apana moogina Kahui ili o Kamilonilo, Honouliuli E. O. E hoomaka ma ke kahi Hem. e hule ana Ak. 81° N. i 1.94 h. ma ka palena aina o Kanahuna, malaila aku Ak. 23° 30' N. i 1.39 h. ma ka palena o ko Konoheki, malaila aku Ak. 28° N. i 1.15 h. ma ko Konoheki, malaila aku Ak. 70° 30' N. i 2.15 h. ma ka palena auwai, malaila aku Hem. i 3.11 h. ma ko Konoheki a hiki i kahi i hoomaka ai. Malako o keia he 5.14 h. huinaha.

Apana 5. He hapa maui iloko o ka Moogina o Kaale. E hoomaka ma ke kahi Komohana, e hule ana Ak. 24° N. i 1.54 h. ma ka palena loko o Kaale, malaila aku A. 13° 30' N. i 2.27 h. ma ka loko o Kaale, malaila aku Ak. 75° N. i 1.18 h. ma ka palena o Muniuniu, malaila aku Hem. 3° N. i 2.77 h. ma ka palena kula o Kailikahi, malaila aku Hem. 26° 30' N. i 1.56 h. ma ka palena o Huaniho, malaila aku Ak. 57° 30' N. i 0.72 h. ma ka palena Huaniho a hiki i kahi i hoomaka ai. He 3.30 h. huinaha olako.

1.1.27
4.36
8.76
5.14
3.30
2.2.73
3.30
2.9.43

Ma kela aiao ma kii. 3 Epa 2 3/100 huinaha



Helu 840 Poola ✓ Kalua

Ua koi mai oia no kona mau wahi ma Honolulu aina no ka mea, ua loa ia ia keia mau wahi manua i ke kaula ana o na Kanawai i ka makahiki 1833.

a ua noho keakea ole ia a hiki i keia manawa.

Oia ka makou e hooko nei no Poola he kuleana hoi kona malalo o ke ano Alodio. Ina e uku mai oia i ko ke Aupuni hapa ; alaila, ua ku pono ia ia ka palapala sila Alodio.

Pono nae ia ia ke uku no ka hookolokolo a me ka hooholo ana i ka olelo. Penei,

Wm L Lee
J. Ho Smith
J. M. P. am akau
V. Kauruoi
J. Jaredi

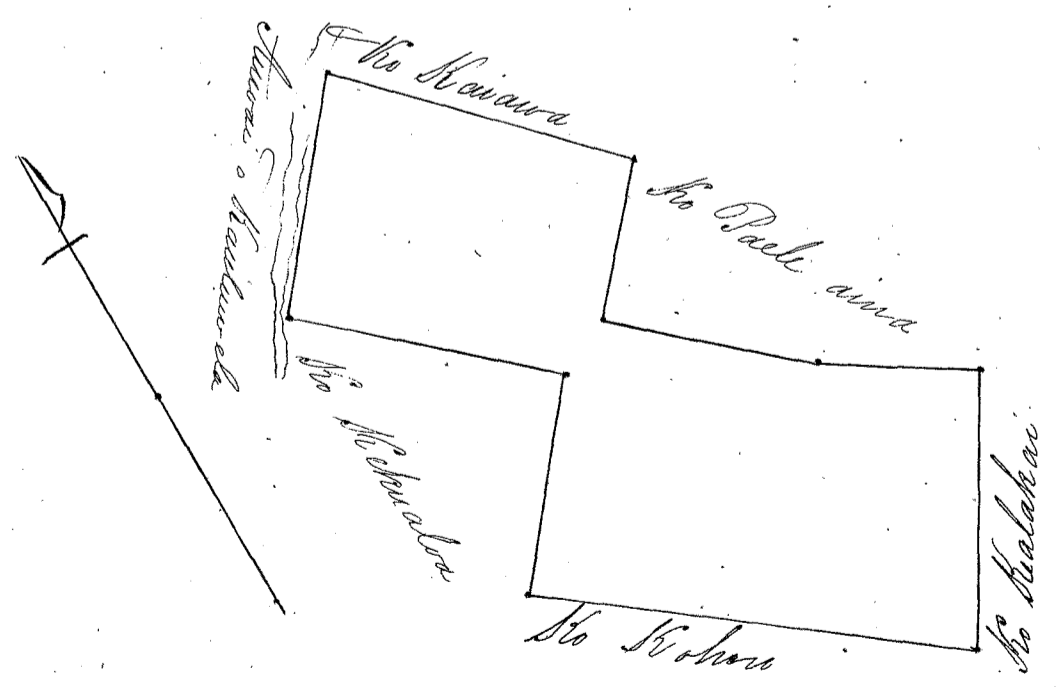
	#	ken.
No ka rumi a me ke pai'ana i ka olelo ma ka Nupepa,	1	
No ke kope ana i ka olelo koina / aooa,		50
No ka palapala kii,		50
No ka hana ana i ka la 15 Maraki 1848	1	
No ke kope ana i ka olelo a na hoike, 2 aooa.	1	50
No ka ana ana i ka la 18 Apelila 1848	2	50
No ke kope ana,		50
No ka hooholo ana i ka olelo, Aperila 10, 1849	2	50
		<hr/> 10.00

Eia na palena,

Amia e G. Richardson

Apana 1.

Ke ana o ka apana I o ka aina o Poola ma Kalua i Honolulu aina. Hoomakaia ke ana ana ma ke kiki Hikina, a holo aku ka awa mua Akaui 56° 15' Komohana 58 7/12 kapuai, huli Akaui 45° 30' Komohana 1 Kaulahao 9 1/12 kapuai, huli Akaui 44° 30' Hikina 59 7/12 kapuai, e pili ana keia mau awa i ko Paale aina, a hiki i ko Kaiawa aina; alaila, huli Akaui 42° Komohana 1 Kaulahao, 43 7/12 kapuai, e pili ana keia mau awa i ko Kaiawa aina, a hiki i ka auwai o Kauluwela, alaila; huli Akaui 43° 30' Komohana 1 Kaulahao 21 1/12 kapuai, e pili ana ia mau awa i ka auwai o Kauluwela, a hiki i ka aina o Kaulahao; alaila, huli Akaui 46° Hikina 1 Kaulahao, 33 7/12 kapuai, huli Akaui 43° Komohana 1 Kaulahao, 13 7/12 kapuai e pili ana ia mau awa i ko Kaulahao aina, a hiki i ko Kaulahao aina, alaila huli Akaui 51° Hikina 2 Kaulahao, 26 7/12 kapuai, e pili ana i ko Kaulahao, a hiki i ko Kaulahao aina ma Kalua lalo; alaila, huli hoi i ke kiki i hoomaka i ke ana ana Akaui 33° Hikina 1 Kaulahao 29 7/12 kapuai, e pili ana i ko Kaulahao. Eia ka ili 650 Akaui, 14 Kapuai.

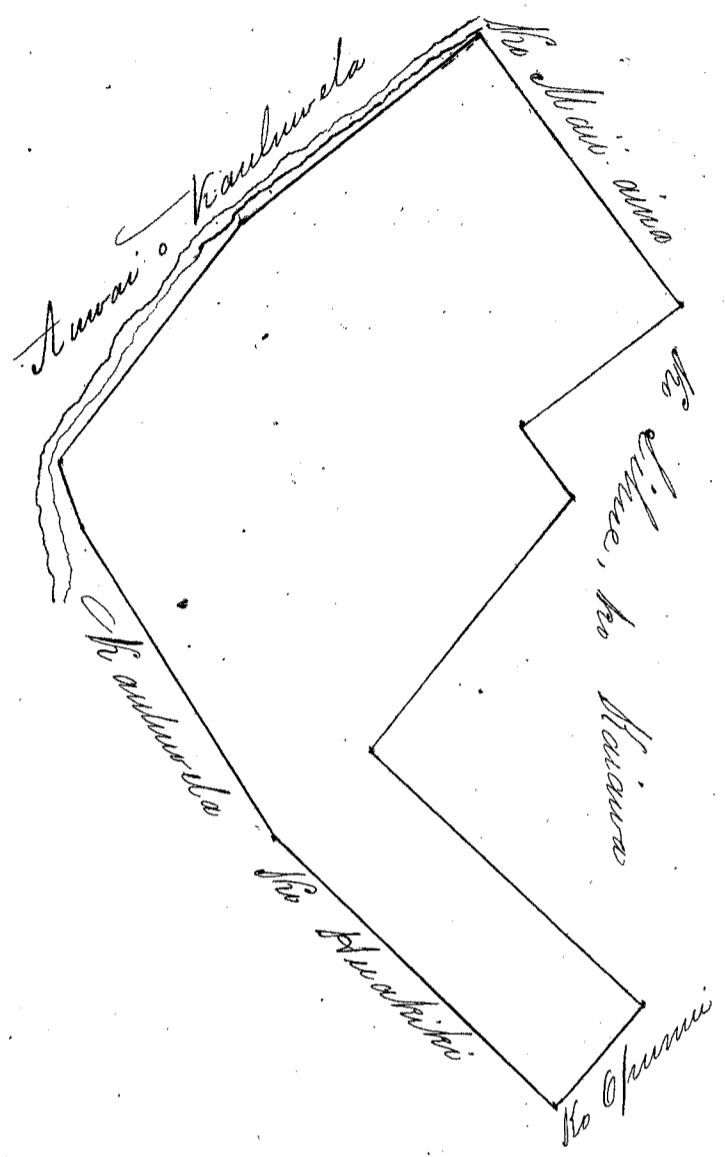


Apana 2.

Ke ana o ka Apana II o ka amakalo o Poola ma Kalua i Honolulu Aina. Hoomakaia ke ana ana ma ke kiki Hikina, a holo aku ka mau awa mua Akaui 40° Komohana 1 Kaulahao 49 7/12 kapuai, e pili ana ia mau awa i ko Kaiawa aina, a hiki i ka auwai o Kauluwela; alaila huli Akaui 47° Komohana 1 Kaulahao 45 7/12 kapuai, huli Akaui 32° Komohana 1 Kaulahao, 34 4/12 kapuai, e pili ana ia mau awa i ka auwai o Kauluwela, huli Akaui 20° 30' Hikina 23 7/12 kapuai, huli Akaui 35° 15' Hikina 1 Kaulahao, 59 7/12 kapuai, e pili


mau aua i ke aina i kapua o Kaulawela, a hiki i ke Huahiki aina, alaila; huli He-
 ma $48^{\circ}30'$ Hihina 2 Kaulahao $7\frac{3}{12}$ kapuai, e pili ana i ke Huahiki aina, a hiki i ke
 Opunui aina, alaila, huli Heaui $35^{\circ}15'$ Hihina $28\frac{2}{12}$ kapuai, e pili ana i ke Opunui,
 a hiki i ke Hiaiawa; alaila, huli Heaui 51° Komohana 1 Kaulahao 64 Kapuai, e pili a-
 na i ke Hiaiawa, huli Heaui $34^{\circ}15'$ Hihina, 1 Kaulahao $47\frac{5}{12}$ kapuai, e pili ana i ke
 Hiaiawa, a one ke Pihue; huli Heaui 41° Komohana 29 kapuai, huli hou i ke kiki i hoo-
 maha i ke ana ana Heaui $49^{\circ}15'$ Hihina 1 Kaulahao $8\frac{7}{12}$ kapuai. Eia ka ili maloko.
 1023 Anana, 5 Kapuai.

650	14
1670	19
1216	19
663	19



Komo mai ia ia ke ukua ma ka hooloholoho, a me ka hooloho ana i ka olelo. Penei

Ka ukua o ka Anana 2



Hele 84/ Koloa Maunakea

Ua koi mai oia no kona wahi ma Honolulu no ka mea, ua loa ia ia keia wahi Mamua o ke kau ana o nā Kānawai i ka makahiki 1838

a ua noho keakea ole ia a hiki i keia manawa.

Oia ka makou e hooko nei no Koloa he kuleana hoi kona malalo o ke ano Alodio. Ina e uku mai oia i ko ke Aupuni hapa ka; alaila, ua ku pono ia ia ka palapala sila Alodio.

Pono nae ia ia ke uku no ka hookolokolo a me ka hooholo ana i ka olelo. Penei,

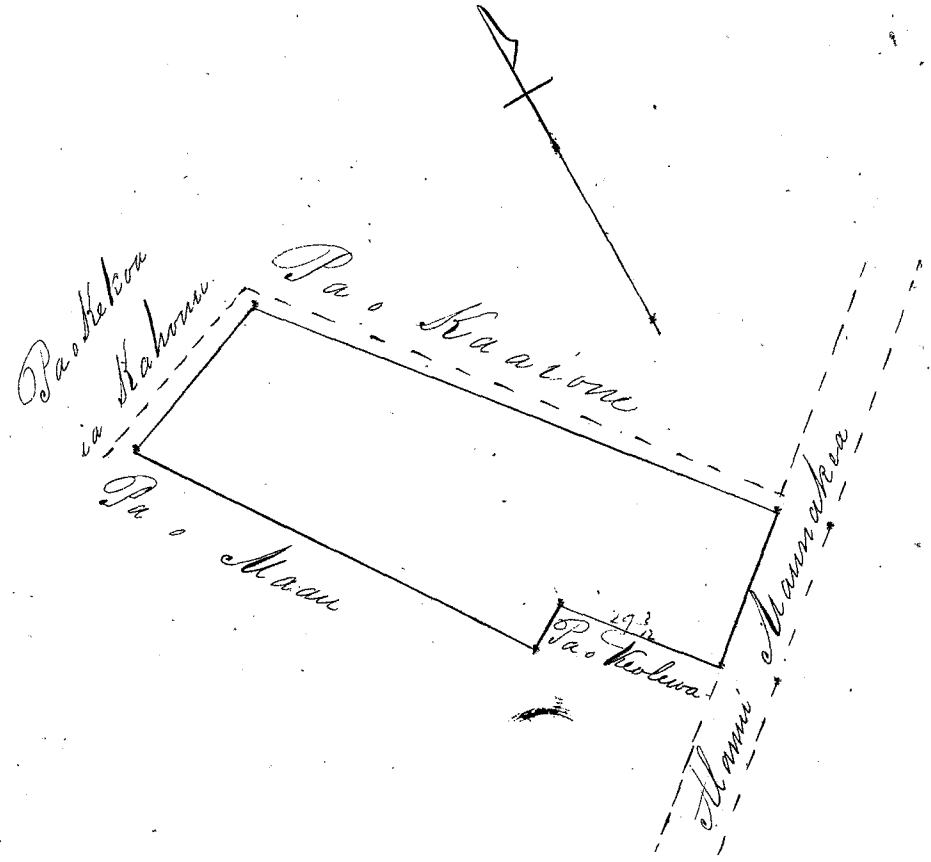
Wm L. Lee
J. H. Smith
J. M. Swamailau
W. Kaunani
Loane


	\$	Ken.
No ka rumi a me ke pai ana i ka olelo ma ka Nupepa,	1	
No ke kope ana i ka olelo koina / aao,		50
No ka palapala kii,		50
No ka hana ana i ka la 2 Maraki 1848	1	50
No ke kope ana i na olelo a na hoike, / aao.		75
No ka ana ana i ka la 2 Mei 1848	2	50
No ke kope ana,		50
No ka hooholo ana i ka olelo, Aprila 10, 1849.	2	50
		<u>9.75</u>

Eia na palena,

Anaia e G. Richardson

He ana o ka pahale o Koloa ma ke kuhunahuna o Honolulu i Oahu. Hoomakaia ke ana ana ma ke kahi Hikina, a holo aku la kea aao mua Akau 37° Komohana i Kaunahao, 3 1/2 kapuai, e pili ana ia aao i kahi alanui liliu mauaena o keia pa, a me ke kaione pa, huli Hema 70° 30' Komohana 33 3/4 kapuai, e pili ana ia aao i kahi alanui liliu mauaena o keia pahale, a me ke kaha pahale ia Kahonu, a hiki i ke pahale o Maau; alaila, huli Hema 33° Hikina i Kaunahao 11 1/2 kapuai, e pili ana i ke Maau, a hiki i ke Kelewa pa, alaila; huli Akau 64° 45' Hikina 9 1/2 kapuai, huli Hema 37° Hikina 29 1/2 kapuai, e pili ana keia mau aao i ke Kelewa pahale, a hiki i ke Alanui Maunakea; alaila huli a holo hou i ke kahi i hoomaka i ke ana ana, Akau 49° 15' Hikina 29 3/4 kapuai, e pili ana i ke Alanui Maunakea. Eia ke ili oloko. 94 Anana, 21 Kapuai.





Helu 842 Kahoolua, no Mere

(Kamakaha)

Ua koi mai oia no kona wahi ma Honolulu aina no ka mea, ua loa ia ia keia wahi ma ka inoa o Mere kana koi ana, ua loa hoi ia Mere i ka makahiki 1836, a pela no ko Mere noho ana i keia wa,

a ua noho keakea ole ia a hiki i keia manawa.

Oia ka makou e hooko nei no Kahoolua ma ka inoa o Mere he kuleana hoi kona malalo o ke ano Alodio. Ina e uku mai oia i ko ke Aupuni hapa ha; alaila, ua ku pono ia ia ka palapala sila Alodio.

Pono nae ia ia ke uku no ka hookolokolo a me ka hooholo ana i ka olelo. Penei,

Wm L. Lee
J. H. Smith
J. M. ...
vs. Kaunani
Joanedi


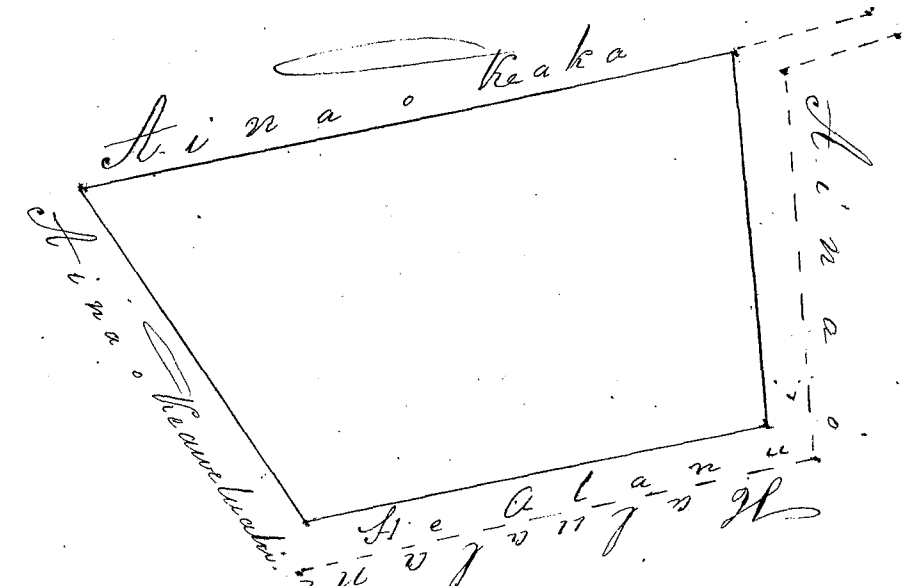
	\$	ken.
No ka rumi a me ke pai ana i ka olelo ma ka Nupepa,	1	
No ke kope ana i ka olelo koina 2 aoao,	1	
No ka palapala kii,		50
No ka hana ana i ka la 15 Makahi 1848	1	
No ke kope ana i na olelo a na hoike, 2 aoao.	1	50
No ka ana ana i ka la 17 Aperila 1848	2	50
No ke kope ana,		50
No ka hooholo ana i ka olelo, 10 Aperila 1849.	2	50
		<u>10.50</u>

Eia na palena,

Anaia e G. Richardson

Ke ana o ka aina o Kahoolua, ma Kamakaha i Honolulu Aina.

Hoomakaia ke ana ma ke kahi Akaia, keia aina, a holo aku la ka aoao mua Akaia 30' Hikina i Kaubahao 64 Kapuai, huli Akaia 55' Komohana i Kaubahao, 33 Kapuai, e pili ana ia ma ai ana i ke alanui mawana o keia aina, a me ke Haulabani aina, a hiki i ka pa o Keaweakahi alaila, huli Akaia 59' 30' Komohana i Kaubahao, 8 7/12 Kapuai, e pili ana ia aoao i ke Keaweakahi aina, a hiki i ke Keaka aina, alaila, huli a holo hou i ke kahi i hoomakaia i ke ana ana Akaia 51' 30' Hikina i Kaubahao 34 7/12 Kapuai, e pili ana ia aoao i ke Keaka aina, Eia ka ili olelo o keia aina 723 Akaia, 33 Kapuai.



40

Helu 8/7 Hinana

Ua koi mai oia no kona wahi ma Honolulu i Ewa no ka mea, ua loa ia ia keia wahi Mamua o ke kaunani o na Kanawai no ke Honolulu mai i ka makahiki 1833

a ua noho keakea ole ia a hiki i keia manawa.

Oia ka makou e hooko nei no Hinana he kuleana hoi kona malalo o ke ano Alodio. Ina e uku mai oia i ko ke Aupuni hapa kolu; alaila, ua ku pono ia ia ka palapala sila Alodio.

Pono nae ia ia ke uku no ka hookolokolo a me ka hooholo ana i ka olelo. Penei,

<i>W. L. Lee</i>	No ka rumi a me ke pai ana i ka olelo ma ka Nupepa,	\$	ken.
<i>G. M. Robertson</i>	No ke kope ana i ka olelo koina aaoa,		
<i>J. H. Smith</i>	No ka palapala kii,		
	No ka hana ana i ka la		
	No ke kope ana i na olelo a na hoike,		
	No ka ana ana i ka la		
	No ke kope ana,		
	No ke hooholo ana i ka olelo, 1 Samani 1851.	10	-

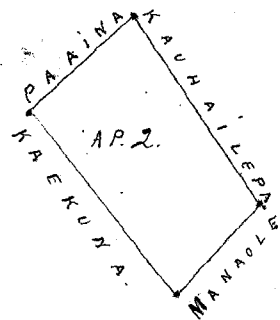
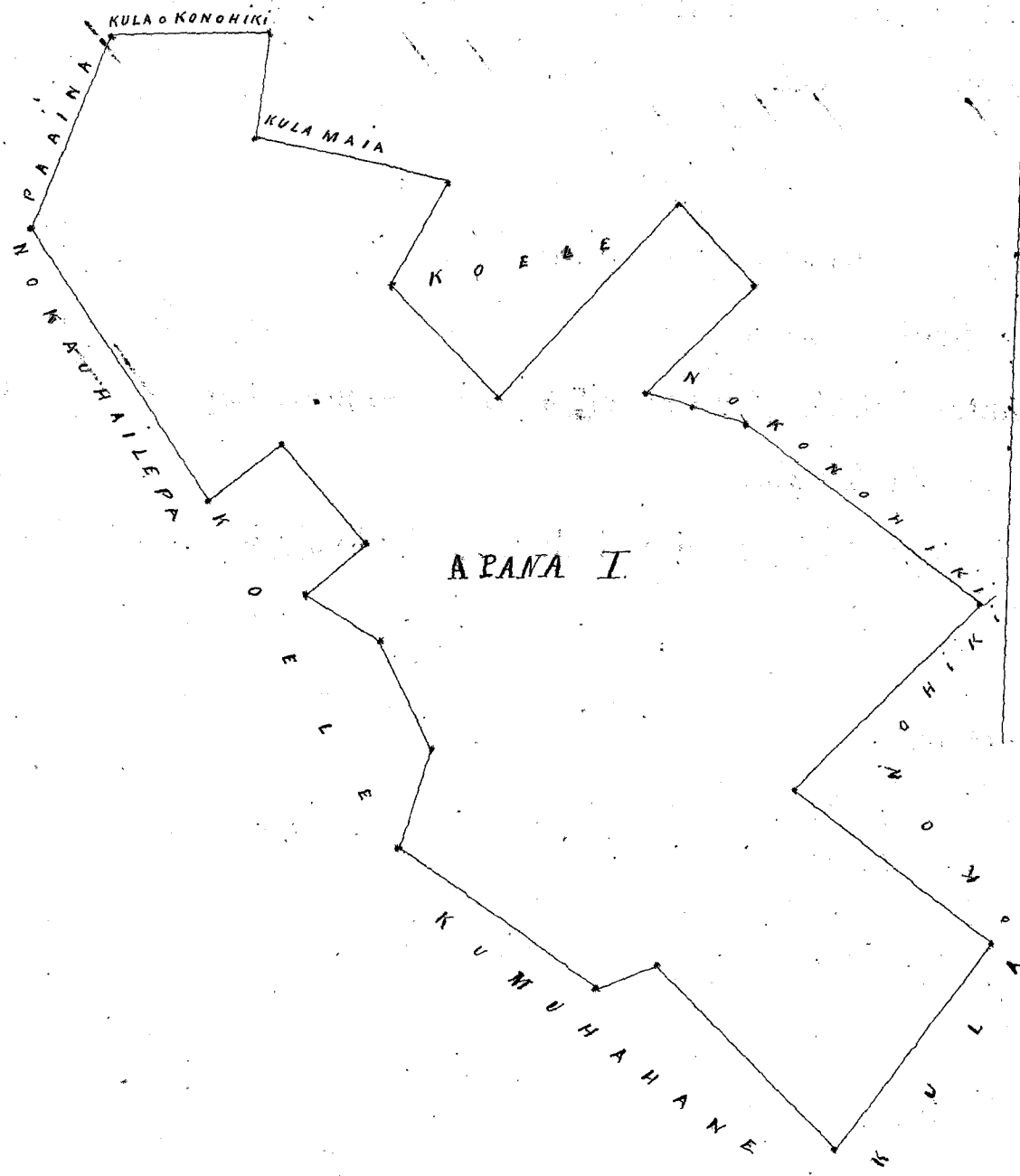
Eia na palena,

Maia o A. Bishop.

Ahana 1. He moa aia
 O hoomaka ma ke kahi Kuma, e hule ana 46° Noun. i 2.97 kh. ma ka palena o Kumuahane. Malaila aku 66° Noun. i 0.60 kaun. a ke kahi. Malaila aku 57° Noun. i 2.79 kh. ma ka palena o Kumuahane. Malaila aku $16\frac{1}{2}^{\circ}$ Noun. i 1.20 kh. ma ka palena koele. Malaila aku 28° Noun. i 1.35 kh. ma ka palena koele. Malaila aku 60° Noun. i 0.94 kaun. ma ka palena koele. Malaila aku 49° Noun. i 0.88 kh. ma ka palena koele. Malaila aku 42° Noun. i 1.50 kh. ma ka palena koele. Malaila aku 52° Noun. i 1.02 kh. ma ka palena koele. Malaila aku $34\frac{1}{2}^{\circ}$ Noun. i 3.80 kh. ma ka palena aia o Kauhailapa. Malaila aku $20\frac{1}{2}^{\circ}$ Noun. i 2.46 kh. ma ka palena aia. Malaila aku 37° Noun. i 1.24 kh. ma ka palena kula o Honolulu. Malaila aku 7° Noun. i 1.22 kh. ma ka palena kula o Honolulu. Malaila aku $77\frac{1}{2}^{\circ}$ Noun. i 2.26 kh. ma ka palena kula maia, malaila aku 27° Noun. i 1.32 kh. ma ka palena koele. Malaila aku 42° Noun. i 1.67 kh. ma ka palena koele. Malaila aku 43° Noun. i 3.12 kh. ma ka palena koele. Malaila aku 45° Noun. i 1.25 kh. ma ka ke Honolulu. Malaila aku 43° Noun. i 2.07 kh. a ke kahi. Malaila aku 77° Noun. i 3.62 kh. ma kula o Honolulu. Malaila aku $44\frac{1}{2}^{\circ}$ Noun. i 2.18 kh. ma ka ke Honolulu. Malaila aku 47° Noun. i 2.86 kh. ma ka ke Honolulu. Malaila aku 37° Noun. i 2.98 kh. ma kula o Honolulu a hiki i kaahi i hoomaka i. He 5 Eka me 9 $\frac{1}{100}$ kh. huinaha oloko.

Ahana 2. He kahua hale ma Ahono. Pookilo. Honolulu.
 O hoomaka ma ke kahi Ahono, e hule ana 35° Noun. i 2.34 kh. ma ka palena kahua hale o Kauhailapa. Malaila aku 46° Noun. i 1.36 kh. ma ka palena pa aia. Malaila aku 29° Noun. i 2.56 kh. ma ka palena o ke Kauhailapa. Malaila aku 40° Noun. i 1.30 kh. ma ka palena o ke Manalo a hiki i kaahi i hoomaka i. Malika Ahana he 3.45 kh. huinaha.
 Maloko o na Ahana elua he 6 Eka, me 3.20 kh. huinaha.

Ma kula aia ma Kii.



Hele 852. Kauhela Kawaihewa

Ua koi mai oia no kona wahi ma Honolulu no ka mea, ua loa ia ia keia wahi Mamua o ke kau ana o na Kanawai i ka makahiki 1823

a ua noho keakea ole ia a hiki i keia manawa.

Oia ka makou e hooko nei no Kauhela he kuleana hoi kona malalo o ke ano Alodio. Ina e uku mai oia i ko ke Aupuni hapa ha; alaila, ua ku pono ia ia ka palapala sila Alodio.

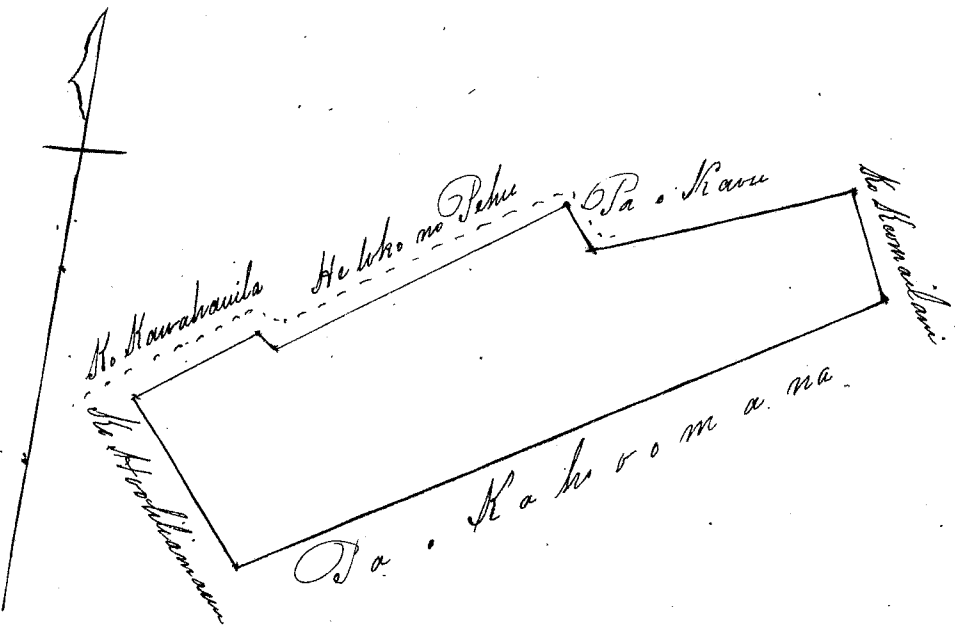
Pono nae ia ia ke uku no ka hookolokolo a me ka hooholo ana i ka olelo. Penei,

Wm L Lee
J H Smith
J M. K. am at au
vs. Kauhela
Joaredi

	\$	ken.
No ka rumi a me ke pai ana i ka olelo ma ka Nupepa,	1	
No ke kope ana i ka olelo koina / aoso,		50
No ka palapala kii,		50
No ka hana ana i ka la 24 Makahi 1848,	1	
No ke kope ana i na olelo a na hoike, 2 aoso.	1	50
No ka ana ana i ka la 22 Mei 1848,	2	50
No ke kope ana,		50
No ka hooholo ana i ka olelo, 10. Apelila. 1849.	2	50
		<u>10.00</u>

Eia na palena, *Maui & G. Richardson*

Ke ana o ke pahale o Kauhela ma ka kulanakauhale o Honolulu. *Hormakaia ke*
 ana ana ma ke hiki oia o ka pa o Aholiamanu, a holo aku ka aoso mua oia 54°
 Hikiina 24 1/2 kapuai, ke wahi oia i ka hiki, ke fili ana ia aoso, huli oia 57° Hikiina
 4 kapuai, huli oia 54° 30' Hikiina 5 1/2 kapuai, e fili ana oia ma aoso i ka hiki ala lii-
 lii, a hiki i ka pahale o Kauhela, alaila, huli oia 37° 30' Hikiina 8 1/2 kapuai, huli oia
 69° 15' Hikiina 16 1/2 kapuai, e fili ana ia ma aoso i ke Kauhela pahale, a hiki i ka pahale
 o Kauhela, alaila, huli oia 25° Hikiina 21 1/2 kapuai, e fili ana i ke Kauhela, a hiki
 i ke Kauhela pahale, alaila huli oia 59° Kauhela 1 Kauhela, 56 9/12 kapuai, e fili
 ana i ke Kauhela pahale, a hiki i ke Kauhela, alaila huli a holo hou i ke hiki
 i hormakaia ke ana ana, oia 39° Kauhela 35 9/12 kapuai, Oia ka ili aloha. 108
 Anana, 23 Kapuai.



Handwritten scribbles and lines in the top left corner.

Faint, illegible text at the top of the page.

Faint, illegible text in the upper middle section.

Faint, illegible text in the middle section.

Faint, illegible text in the middle section.

Faint, illegible text in the middle section.

Faint, illegible text in the middle section.

Large block of faint, illegible text in the lower middle section.

Faint, illegible text at the bottom right.

Hele 853 Po (Kamakua)

Ua koi mai oia no kona wahi ma Honolulu aina no ka mea, ua loa ia ia keia wahi Manua o ke kau ana o na Kanawai i ka ma-
kahiki 1823

a ua noho keakea ole ia a hiki i keia manawa.

Oia ka makou e hooko nei no Po he kuleana hoi kona malalo o ke ano Alodio. Ina e uku mai oia i ko ke Aupuni hapa ha ; alaila, ua ku pono ia ia ka palapala sila Alodio.

Pono nae ia ia ke uku no ka hookolokolo a me ka hooholo ana i ka olelo. Penei,

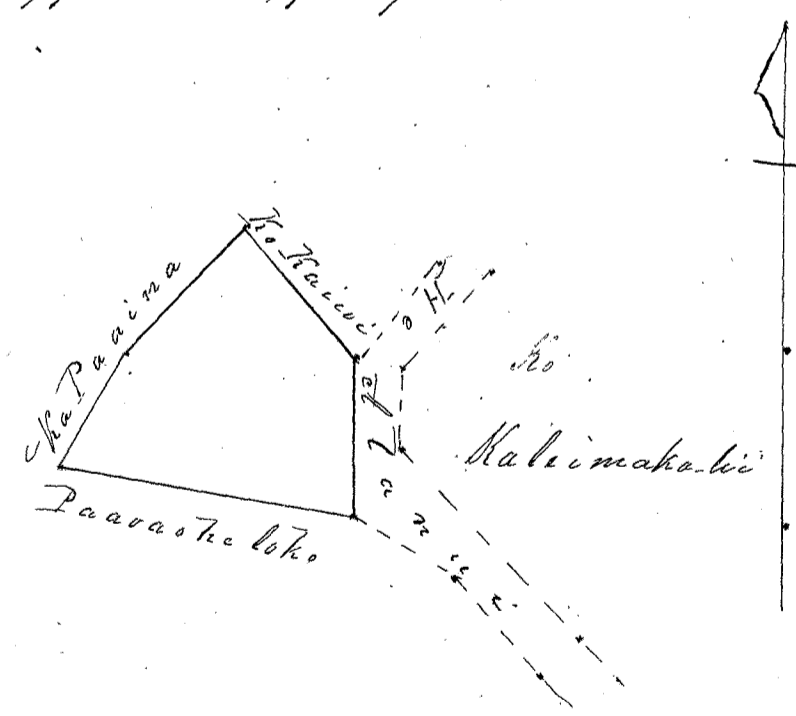
Wm L. Lee
J. H. Smith
J. M. Swann
W. K. Kanihika
Loane

	\$	Ken.
No ka rumi a me ke pai ana i ka olelo ma ka Nupepa,	1	
No ke kope ana i ka olelo koina 2 aoao,	1	
No ka palapala kii,		50
No ka hana ana i ka la 27, 29 Mas, 1848	1	
No ke kope ana i na olelo a na hoike, 2 aoao.	1	50
No ka ana ana i ka la 31 Mui 1848	2	50
No ke kope ana,		50
No ka hooholo ana i ka olelo, 10 Aperila 1849.	2	50
		<u>10, 50</u>

Eia na palena, Awaia e L. Richardson

Ke ana o ka pahale o Po ma Kamakua i Honolulu aina.

Hoamakaia ma ke kahi kihi kihi
kina Aema, a holo aku la ka aoao ma i ka Akaa pona 54 1/2 kapuai, e pili ana i kahi
Manui, huli Akaa 40° Komohana 57 1/2 kapuai, e pili ana i ke Kani, huli Aema 43° Komohana
hava 61 1/2 kapuai, huli Aema 30° 30' Komohana 43 1/2 kapuai, e pili ana ia mau aoao i ka
pa ana, a hiki i ka loko o Paavaa ka inoa, alaila, huli a holo hoo i ke kihi i hoamakaia
ke ana ana Aema 82° Hihina 1 Kaulahao 35 1/2 kapuai, e pili ana i ka loko o Paavaa ka
ino. Oia ka ili olelo. 277 Ainao, 7 kapuai.



1870

1870

1870

1870

1870

1870

1870

Hele 835 Kamakalo

Ua koi mai oia no kona wahi ma Kaloehonua Paua i Honolulu aiano ka mea, ua loa ia ia keia wahi Mamua o ka kau ana o na kanawai no ke kono-ki mai i ka makahiki 1833

a ua noho keakea ole ia a hiki i keia manawa.

Oia ka makou e hooko nei no Kamakalo he kuleana hoi kona malalo o ke ano Alodio. Ina e uku mai oia i ko ke Aupuni hapa kolu; alaila, ua ku pono ia ia ka palapala sila Alodio.

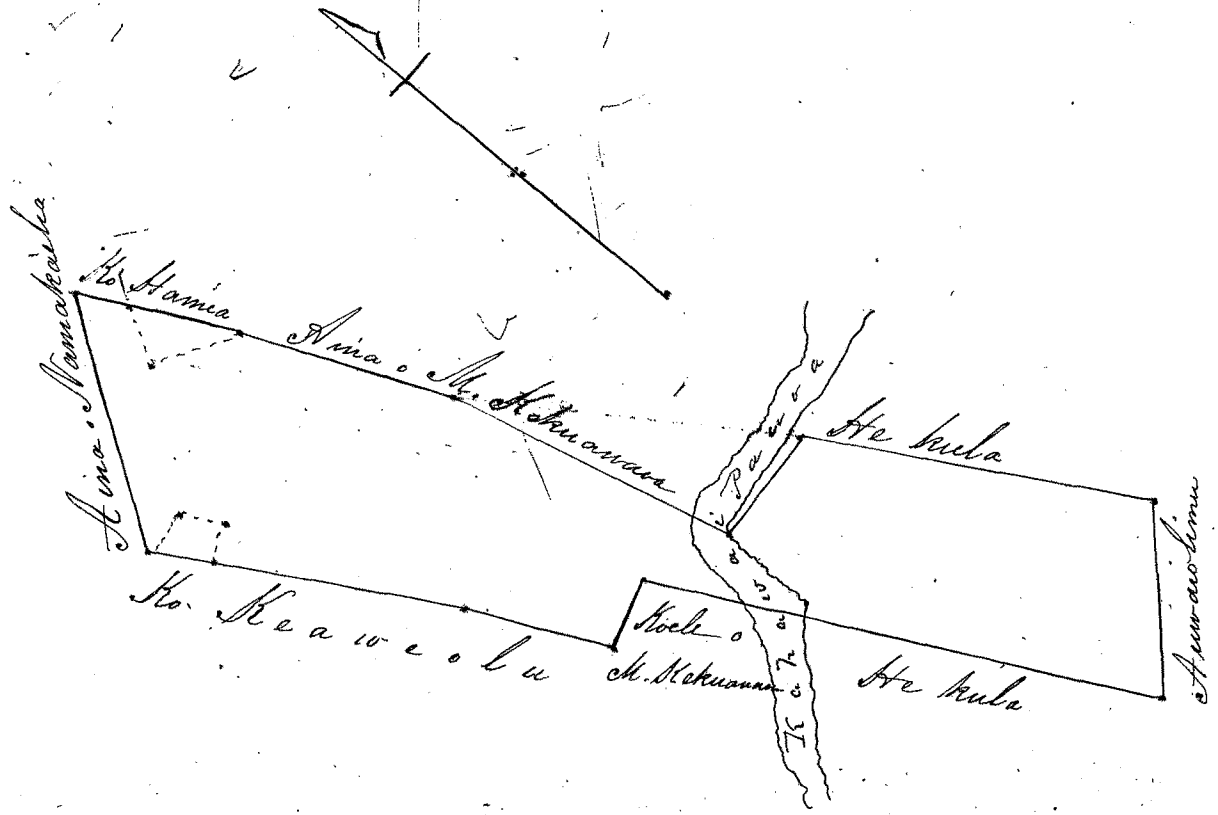
Pono nae ia ia ke uku no ka hookolokolo a me ka hooholo ana i ka olelo. Penei,

Wm L Lee
J M Smith
J M Haman
1/2 Kanawai
Joanedi

	\$	Ken.
No ka rumi a me ke pai ana i ka olelo ma ka Nupepa,	1	
No ke kope ana i ka olelo koina / aoo,		50
No ka palapala kii,		50
No ka hana ana i ka la 24 Maraki 1848,	1	
No ke kope ana i na olelo a na hoike, / aoo.		75
No ka ana ana i ka la 20 Mei 1848,	2	50
No ke kope ana,		50
No ka hooholo ana i ka olelo, 10 Aprila 1849,	2	50
	<u>9.25</u>	

Eia na palena, Anania G. Richardson

Ke ana o ka aina kolo, a me ke koluahale, Kamakalo ma Kaloehonua i Paua. Hoomakaia ma ke kahi Homohana Maui e pili ana ia kahi i ka aina o Kamakalo, a me ke pahale o Hamua, a holo aku ka ka aao mua Hema 27° Hihina 1 Haulahaoo 48 1/2 kapuai, e pili ana i ke Hamua, a hiki i ke Kekuanaoa, alaila; huli Hema 23° Hihina 2 Haulahaoo 36 1/2 kapuai; huli Hema 15° Hihina 3 Haulahaoo 15 2/2 kapuai, e pili ana ia mau aao i ke Kekuanaoa aino, huli Maui 88° 30' Hihina 1 Haulahaoo 22 5/12 kapuai, e pili ana i ka kawai o Paua, huli Hema 30° 45' Hihina 3 Haulahaoo 56 1/12 kapuai, e pili ana ia aao i ke kula waiko wale, huli Hema 45° 45' Homohana 2 Haulahaoo 7 3/12 kapuai, e pili ana ia aao i ka aina o Auwailinu ka iwa, huli Maui 28° Homohana 5 Haulahaoo 48 1/2 kapuai, he kula, a he koele no Mr. Kekuanaoa, he pili mai ana ma ia aao, huli Hema 69° Homohana 5 1/2 kapuai, e pili ana i ke koele o Mr. Kekuanaoa, huli Maui 24° 45' Homohana 1 Haulahaoo 38 1/12 kapuai, e pili ana i ke Heaweolu to; huli Maui 29° 45' Homohana 3 Haulahaoo 34 7/12 kapuai, huli a holo hou i ke kahi i hoomakaia i Maui 33° 30' Hihina 2 Haulahaoo 53 1/12 kapuai, e pili ana i ka aina o Kamakalo. Eia ka ili 2 Eka, 35 7/8 Aunia, 35 Kapuai.



The first part of the document
 discusses the general principles
 of the proposed system. It
 outlines the objectives and
 the scope of the project. The
 second part describes the
 methodology used in the study.
 This includes a detailed
 account of the data collection
 process and the analysis
 techniques employed. The
 results of the study are
 presented in the third part,
 which includes a comparison
 of the proposed system with
 existing methods. The
 conclusion summarizes the
 findings and discusses the
 implications of the study.

1980

Helu 856 Ohule ²¹¹ Koaiki

Ua koi mai oia no kona wahi ma Kapalama i Kona Oahu no ka mea, ua loa ia ia keia wahi no kona mau makua i ka wa o Kamehameha I,

a ua noho keakea ole ia a hiki i keia manawa.

Oia ka makou e hooko nei no Ohule he kuleana hoi kona malalo o ke ano Alodio. Ina e uku mai oia i ko ke Atupuni hapa hoi; alaila, ua ku pono ia ia ka palapala sila Alodio.

Pono nae ia ia ke uku no ka hookolokolo a me ka hooholo ana i ka olelo. Penei,

Wm L. Lee
J. H. Smith
L. C. Stewart
W. Kamehameha
Joane Li

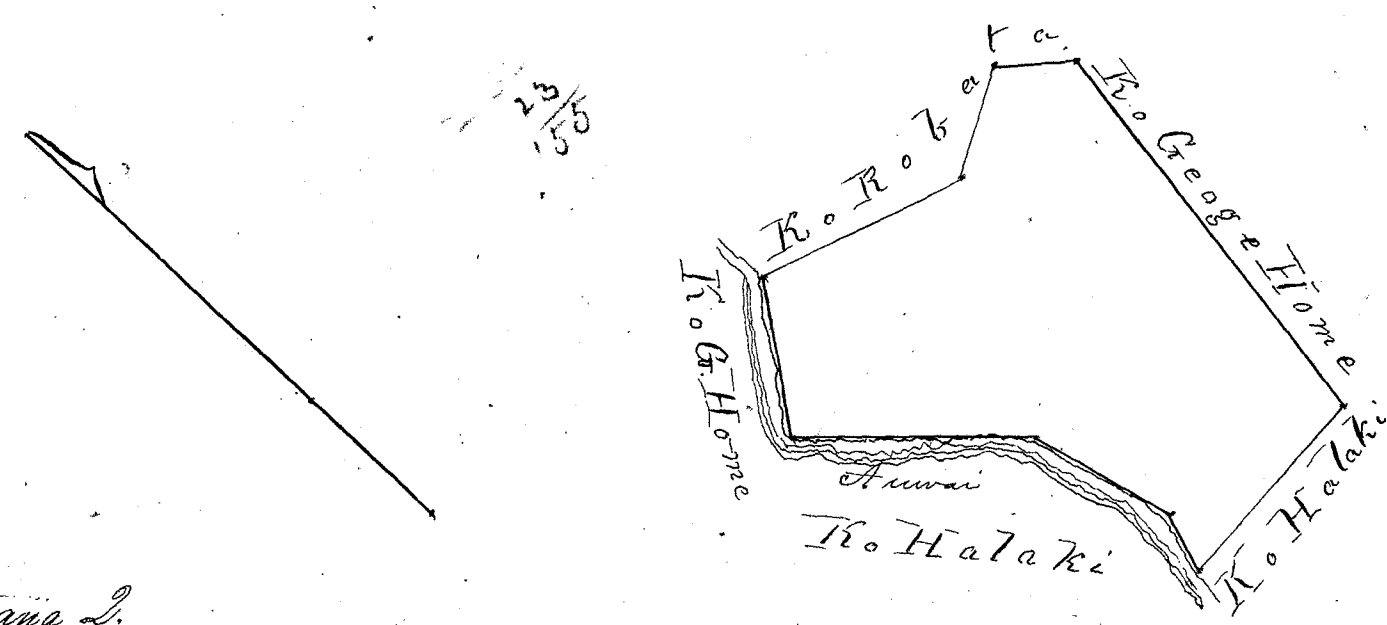
	\$	ken.
No ka rumi a me ke pai ana i ka olelo ma ka Nupepa,	1	50
No ke kope ana i ka olelo koina 3 aoao,	1	50
No ka palapala kii,	1	50
No ka hana ana i ka la 24, 27 Mar, 1848	1	50
No ke kope ana i na olelo a na hoike, 3 aoao	2	25
No ka ana ana i ka la 22 Mei 1848	2	50
No ke kope ana,	2	50
No ka hooholo ana i ka olelo, 10. Aperila 1849.	2	50
		<u>11.75</u>

Eia na palena, *Maia e L. Richardson*

No ana o kekahi apana o ka aina o Ohule ma Koaiki i Kapalama, ki kahuahele keia, a me kekahi lo'i.

Hoomaka ma ke kipi Komohana Akau, a holo aku la ka aoao mua Hema 39° 30' Komohana 57 1/2 kapuai e pili ana ia aoao i ka auwai e kaawale ai keia aina, a me ke George Home aina; huli Hema 42° Hikina 1 Kaulahao, 19 1/2 kapuai, huli Hema 12° 30' Hikina 52 1/2 kapuai, huli Hema 16° 30' Komohana 24 1/2 kapuai, e pili ana keia mau aoao i ka auwai e kaawale ai keia aina, a me ke Halaki, huli i ka Hikina pono 1 Kaulahao 11 1/2 kapuai, huli Akau 11° Hikina 2 Kaulahao, 23 1/2 kapuai, e pili ana i ke George Home aina, a hiki i ke Polata aina, alaila, huli Akau 45° Komohana 27 1/2 kapuai, huli Hema 64° Komohana 41 1/2 kapuai, a huli hou i ke kipi i hoomaka i ke ana ana Akau 68° Komohana 1 Kaulahao, 22 1/2 kapuai. Eia ka ili 510 Maia 27 Kapuai.

510
1112 1/2
1622.40
1810
1.412.40

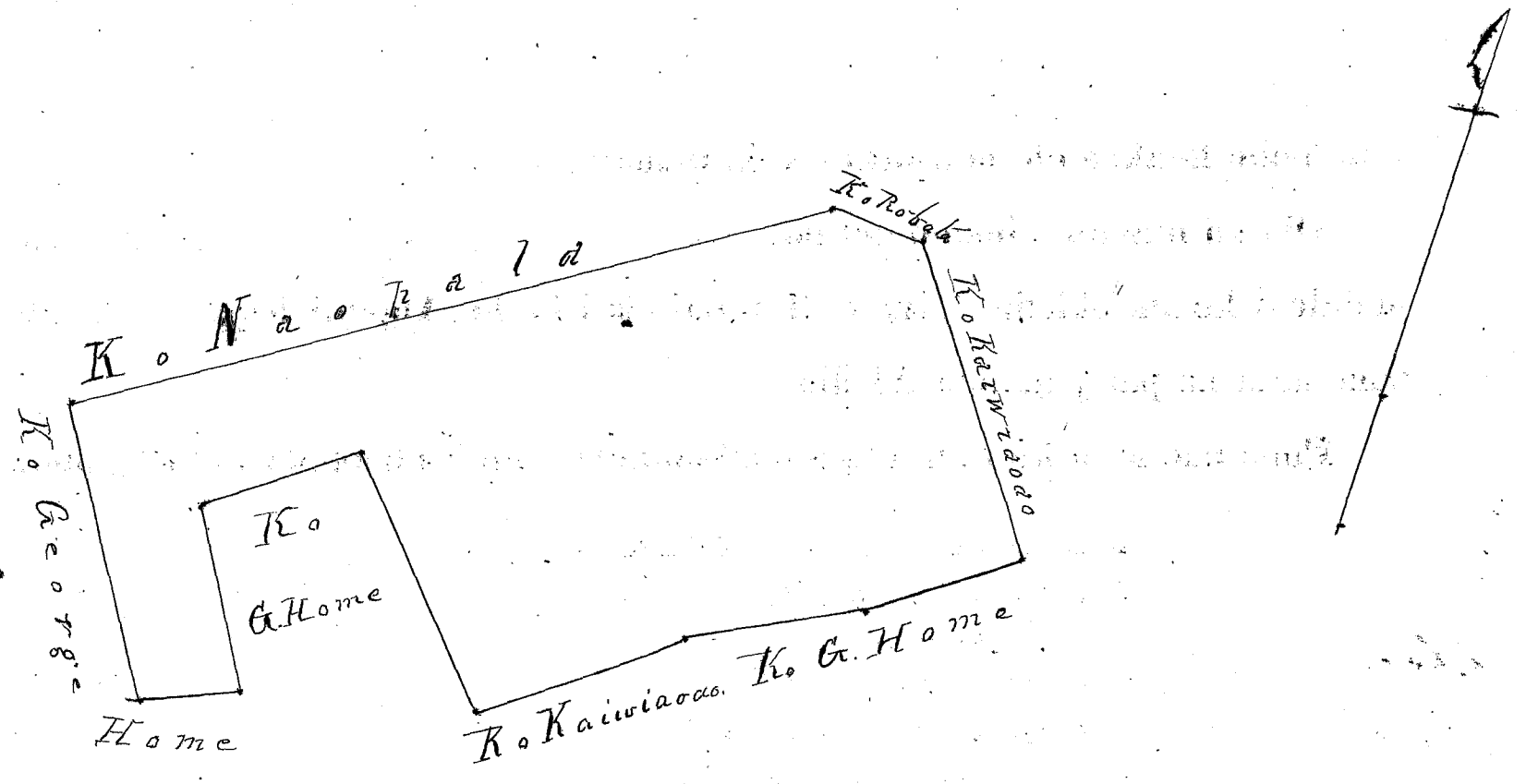


Apana 2. Ke ana o ka aina kato o Ohule, ma Koaiki i Kapalama.

Hoomakaia ke ana ana ma ke kipi Hikina, a me aku ka aoao mua Hema 50° Komohana 52 1/2 kapuai, huli Hema 60° 45' Komohana 1 Kaulahao 13 1/2 kapuai, e pili ana ia aoao i ke George Home aina, huli Hema 49° Komohana 1 Kaulahao 19 1/2 kapuai, e pili ana i ke Kaimiwaao aina, huli Akau 43° Komohana 1 Kaulahao 43 1/2 kapuai, huli Hema 52° Komohana 62 1/2 kapuai, huli Hema 31° 45' Hikina 1 Kaulahao 7 1/2 kapuai, huli Hema 64° Komohana 38 1/2 kapuai, huli Akau 32° Komohana 1 Kaulahao 52 1/2 kapuai, e pili ana keia mau aoao i ke George Home, alaila, huli Akau 55° 30' Hikina 4 Kaulahao 27 1/2 kapuai, e pili ana i ke Polata aina, huli Hema 89° Hikina 34 1/2 kapuai, e pili ana i ke Polata aina, huli a holo hou i ke kipi i hoomaka

250

ka'i ke ana ana. Auna 3y° Hikina / Kaulaia 60/13 Kapuai, a fili ana i ke Kaulaia ana. Eia ka
ili: 1112 Auna. 13 Kapuai.



pono ma e ia ia ke iku mo ka hooloholeo, a me ka hooloholeo ana i ka olelo. Penei

Ka iku o ka Auna 2

5/75

Helu 85⁷ Kapepee

Ua koi mai oia no kona wahi ma Puhala Waikale Ewa no ka mea, ua loa ia ia keia wahi Mamua o ke kahu ana o na Kanawai no ke kono hiki mai i ka makahiki 1826

a ua noho keakea ole ia a hiki i keia manawa.

Oia ka makou e hooko nei no Kapepee he kuleana hoi kona malalo o ke ano Alodio. Ina e uku mai oia i ko ke Aupuni hapa ~~holu~~; alaila, ua ku pono ia ia ka palapala sila Alodio.

Pono nae ia ia ke uku no ka hookolokolo a me ka hooholo ana i ka olelo. Penei,

G. M. Robertson
W. H. Lee
J. H. Smith

No ka rumi a me ke pai ana i ka olelo ma ka Nupepa,	
No ke kope ana i ka olelo koina aaoa,	
No ka palapala kii,	
No ka hana ana i ka la	
No ke kope ana i na olelo a na hoike,	
No ka ana ana i ka la	
No ke kope ana,	
No ka hooholo ana i ka olelo, 1 Januari 1857.	

\$	ken.
	5-

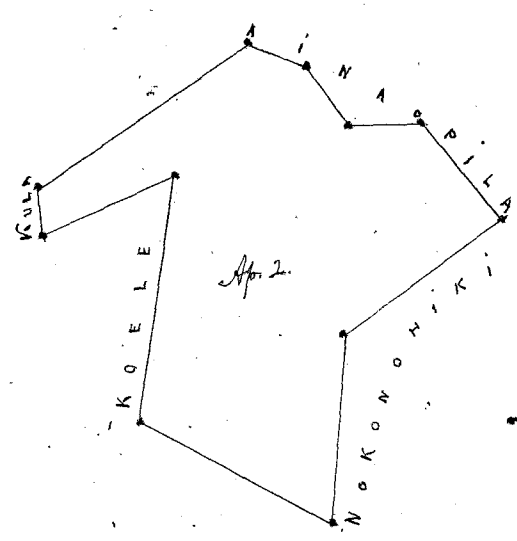
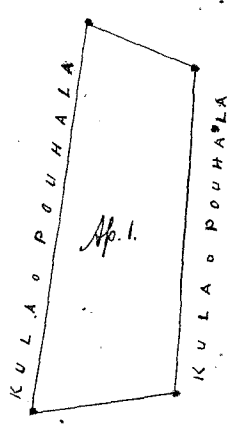
Eia na palena,

Anaia A. Bishop

Apana 1. He kahupale ma kula Puhala, Waikale E. O.
 E hoomaka ma ke kahi Komohana e hele ana Hem. 17^o Hike, i 1.44 kch. a ke kahi Malaila aku, Ak. 75^o Kom. i 3.45 kch. a ke kahi Malaila aku, Ak. 8^o Kom. i 1.24 kch. a ke kahi Malaila aku, Hem. 78^o Kom. i 4.12 kch. a hiki i kahi i hoomaka ai. Ua fusi keia wahi i kula Komohiki, a he 5.50 kch. huinaha like maloko.

Apana 2. He moouina Kapalaha, ili o Puhala, Waikale E. O.
 E hoomaka ma ke kahi Awan e hele ana Hem. 58^o Kom. i 0.45 kch. ma ka palena kula Kom. a ke kahi Malaila aku, Hem. 46^o Kom. i 1.50 kch. ma ka palena koele a ke kahi Malaila aku, Hem. 20^o Kom. i 2.66 kch. ma ka palena koele u ke kahi Malaila aku, Hem. 9^o Kom. i 2.20 kch. ma ka palena aina no Puhalahua a ke kahi Malaila aku, Ak. 76^o Hike, i 2.00 kch. ma ka palena aina no Komohiki. Malaila aku, Hem. 57^o Hike, i 2.05 kaul. ma ka palena aina o Komohiki. Malaila aku, Ak. 31^o Hike, i 1.21 kch. ma ka palena aina no Pila. Malaila aku, Ak. 15^o Kom. i 0.74 kch. a ke kahi Malaila aku, Ak. 31^o Hike, i 0.72 kch. ma ka palena no Pila a ke kahi Malaila aku, Ak. 7^o Hike, i 0.62 kch. a ke kahi Malaila aku, Ak. 53^o Kom. i 2.62 kch. ma ka palena no Pila a hiki i kahi i hoomaka ai.

Maloko Ewa 1. ma 1.10 kch. huinahalike.
 5.50 a.
 1856



The first part of the document
 discusses the general principles
 of the system and its
 objectives. It is intended to
 provide a clear understanding
 of the scope and purpose of
 the project. The following
 sections will describe the
 methodology and the results
 of the study.

Helu 858 Kamealoha

Ua koi mai oia no kona *Mauwahi* ma *Waikalei i Ewa* no ka
mea, ua loa ia ia keia *Mauwahi* *Manua* o ke kau ana o na *Manuasi* i ka
makahiki 1837 no ke *konohiki* mai

a ua noho keakea ole ia a hiki i keia manawa.

Oia ka makou e hooko nei no *Kamealoha* he kuleana hoi kona
malalo o ke ano Alodio. Ina e uku mai oia i ko ke Aupuni hapa ; alaila, ua ku
pono ia ia ka palapala sila Alodio.

Pono nae ia ia ke uku no ka hookolokolo a me ka hooholo ana i ka olelo. Penei,

	\$	ken.
No ka rumi a me ke pai ana i ka olelo ma ka Nupepa,		
No ke kope ana i ka olelo koinu aaoa,		
No ka palapala kii,		
No ka hana ana i ka la		
No ke kope ana i na olelo a na hoike,		
No ka ana ana i ka la		
No ke kope ana,		
No ka hooholo ana i ka olelo,		

Eia na palena,

Nanaloa 657 Vol. 8.

254

Helu 858 B. Puolohinano ✓

Ua koi mai oia no kona wahi ma Puhala i Waikale Ewa no ka
mea, ua loa ia ia keia wahi Mamua o ke kau ana o na Manawai i ka ma-
kahiki 1831

a ua noho keakea ole ia a hiki i keia manawa.

Oia ka makou e hooko nei no Puolohinano he kuleana hoi kona
malalo o ke ano Alodio. Ina e uku mai oia i ko ke Aupuni hapa ~~na~~; alaila, ua ku
pono ia ia ka palapala sila Alodio.

Pono nae ia ia ke uku no ka hookolokolo a me ka hooholo ana i ka olelo. Penei,

<i>G. M. Robertson</i>	No ka rumi a me ke pai ana i ka olelo ma ka Nupepa,	\$	ken.
<i>M. Hee</i>	No ke kope ana i ka olelo koina		
<i>J. H. Smith</i>	No ka palapala kii,		
<i>J. Kaulahao</i>	No ka hana ana i ka la		
	No ke kope ana i na olelo a na hoike,		
	No ka ana ana i ka la		
	No ke kope ana,		
	No ka hooholo ana i ka olelo, <i>1 Januari 1851.</i>		
			6 -

Eia na palena,

Anaia i A. Bihopa.

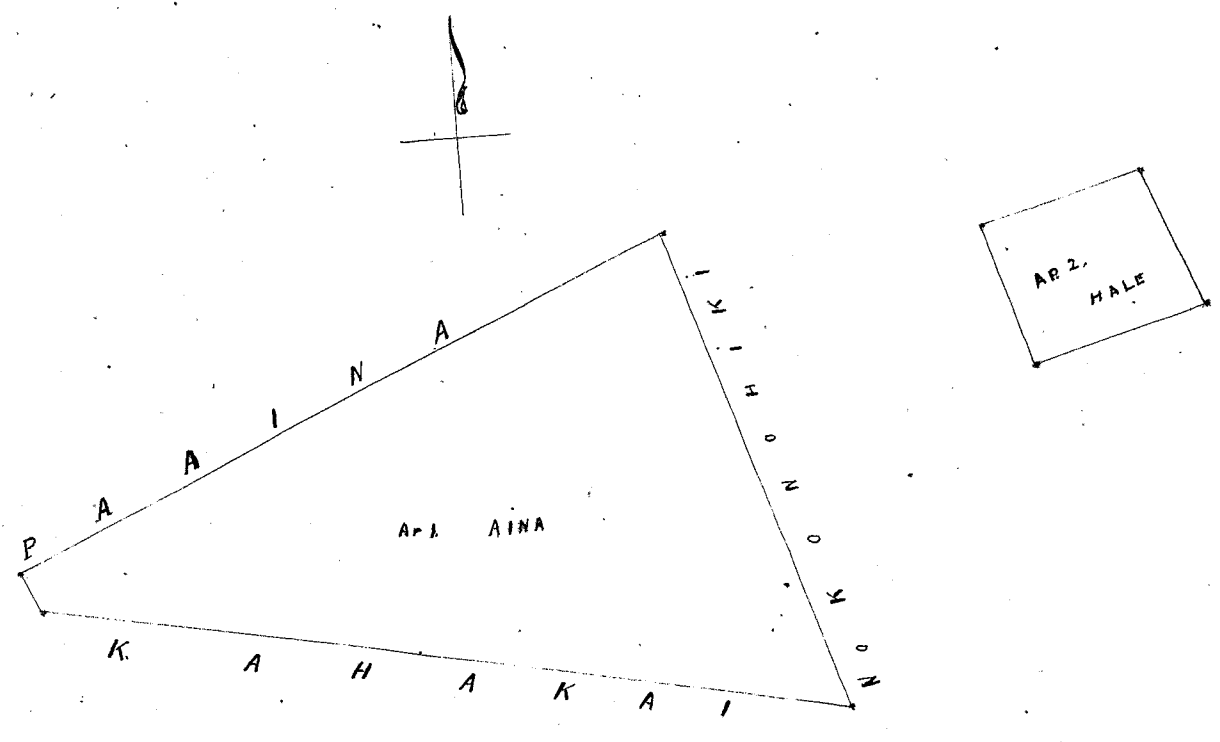
Ke Moaiaa Hilopahiku, Waikale Ewa, Oahu.


E hoomaka ma ke kahi Hikina e hele ana *N. 32° W. i 5.20 kph.* ma ka palena aina o *Kaohiki* a ke kahi. Malaila aku *Com. 64° N. i 7.60 kph.* ma ka palena pua aina a ke kahi. Malaila aku *Com. 16° N. i 0.40 kph.* a ke kahi. Malaila aku *Com. 82° N. i 8.60 kph.* ma kahakai a hiki i kahi i hoomaka ai, Maloko o keia aina he 2 mau Eka.

Ap. 2. Ke pahaale ma kula o Puhala, Waikale E. O.

E hoomaka ana ma ke kahi Hema e hele ana *N. 22° W. i 1.53 kph.* a ke kahi. Malaila aku *N. 73° W. i 1.73 kph.* a ke kahi. Malaila aku *Com. 24° N. i 1.50 kph.* a ke kahi. Malaila aku *Com. 70° N. i 1.83 kph.* a hiki i keia hu i hoomaka ai.

Maloko o keia Apana he 2.76 kph. huinahalike.





Helu 859 Kalauas (Pine)

Ua koi mai oia no kona mau wahi ma Puhala Waiale i Ewa no ka mea, ua loa ia ia keia mau wahi Manua o ke kau ana o na Kanawai i ka makahiki 1836

a ua noho keakea ole ia a hiki i keia manawa.

Oia ka makou e hooko nei no Kalauas he kuleana hoi kona malalo o ke ano Alodio. Ina e uku mai oia i ko ke Aupuni hapa; alaila, ua ku pono ia ia ka palapala sila Alodio.

Pono nae ia ia ke uku no ka hookolokolo a me ka hooholo ana i ka olelo. Penei,

Gm Robertson
W. K. K.
J. H. Smith

No ka rumi a me ke pai ana i ka olelo ma ka Nupepa,
No ke kope ana i ka olelo koina aaoa,
No ka palapala kii,
No ka hana ana i ka la
No ke kope ana i na olelo a na hoike,
No ka ana ana i ka la
No ke kope ana,
No ka hooholo ana i ka olelo, 1. Januari 1851

\$	ken.
5	

Eia na palena,

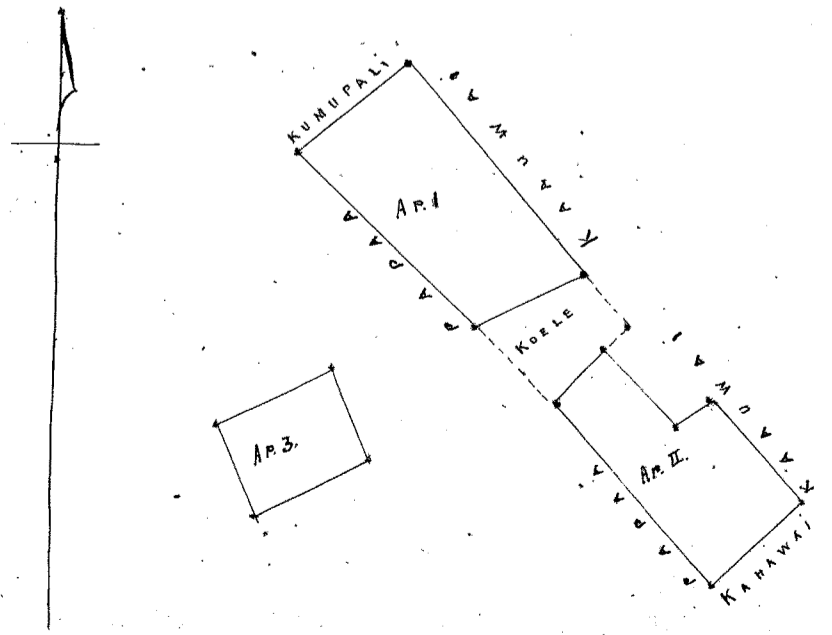
Anaia i A. Bihopa

Apana 1. me 2. He Mookolo, Keliokamaka, ili o Lihue, Waiale E. O. Ua moku i ke koele mawana. Apana 1. E hoomaka ana ma ke kahi Awa, a e hile. Hem. 51° Kom. i 1.49 kh. ma ka palena o Stunupa li. Hem. 46° Niki, i 2.56 kh. ma ka palena o Pupa. Ak. 63 1/2° Niki, i 1.16 kh. ma ka palena o ke koele. Ak. 39° Kom. i 2.80 kh. ma ka palena o Kaauwai. Ma kua Apana he 3.68 kh. huinahalike.

Apana 2. E hoomaka ma ke kahi Awa, a e hile Hem. 50° Kom. i 0.65 kh. ma ka uao o ke koele. Hem. 32° Niki, i 2.50 kh. ma ka uao o Pupa. Ak. 54° Niki, 1.28 kh. ma ka uao o Mubawai, Ak. 33° Kom. 1.38 kh. ma ka uao o ka Auwai. Hem. 73° Kom. 0.56 kh. ma ka uao o ka Auwai. Ak. 33° Kom. 0.91 ma ka uao o Kaauwai. Maloko o keia Apana he 3.86 kh. huinahalike.

Apana 3. He pahale maloko o ke kua o Keonukuihimalaulaocwa, Waiale, E. O. E hoomaka ma ke kahi Awa, a e hile. Ak. 62° Niki, i 1.27 kh. Ak. 23° Kom. i 1.00 kh. Hem. 23° Niki, 1.00 kh. Maloko o keia pahale he 1.27 kh. huinahalike.

3.68
3.86
1.27
8.81



The first part of the document discusses the importance of maintaining accurate records of all transactions. It emphasizes that every entry should be supported by a valid receipt or invoice. This ensures transparency and allows for easy verification of the data.

In the second section, the author outlines the various methods used to collect and analyze the data. This includes both primary and secondary data collection techniques. The primary data was gathered through direct observation and interviews with key stakeholders. Secondary data was obtained from existing reports and databases.

The analysis phase involved using statistical software to identify trends and correlations within the data. The results show a clear upward trend in the number of transactions over the period studied. This is likely due to increased market activity and improved infrastructure.

Finally, the document concludes with a series of recommendations for future research and implementation. It suggests that further studies should focus on the long-term sustainability of the current trends and the impact of external factors. Additionally, it recommends that the findings be used to inform policy decisions and improve operational efficiency.

Helu 860 Kaaihee ✓ Paahao

Ua koi mai oia no kona wahi ma Waikeli i Ewa no ka
mea, ua loa ia ia keia wahi Mamua o ke kau ana o na Kanawai i ka ma-
kahiiki 1831

a ua noho keakea ole ia a hiki i keia manawa.

Oia ka makou e hooko nei no Kaaihee he kuleana hoi kona
malalo o ke ano Alodio. Ina e uku mai oia i ko ke Aupuni hapa ~~keia~~; alaila, ua ku-
pono ia ia ka palapala sila Alodio.

Pono nae ia ia ke uku no ka hookolokolo a me ka hooholo ana i ka olelo. Penei,

	\$	ken.
<i>G.M. Robertson</i> No ka rumi a me ke pai ana i ka olelo ma ka Nupepa,		
<i>W. Bee</i> No ke kope ana i ka olelo koina aaoa,		
<i>J. H. Smith</i> No ka palapala kii,		
No ka hana ana i ka la		
No ke kope ana i na olelo a na hoike,		
No ka ana ana i ka la		
No ke kope ana,		
No ka hooholo ana i ka olelo, 1 Januani 1851.	6	-

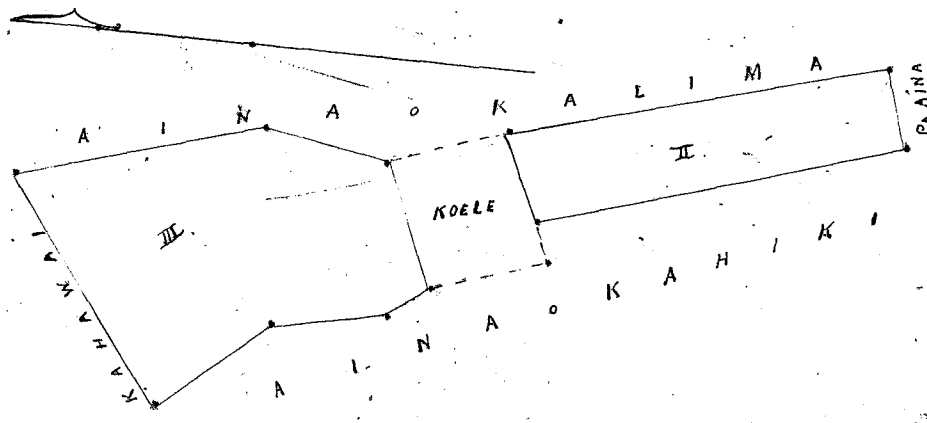
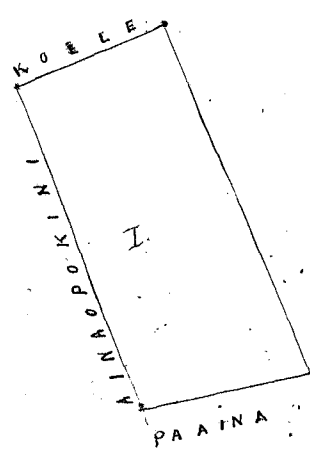
Eia na palena,


Anaia o A. Bishop.

Apana 1. He mooraina Kapahupuu, ili Paahao, Waikeli, E. O.
E hoomaka ma ke kahi Heema, e hule ana Ak. 62¹/₂ Nih. i 3.95 kb. a ke kahi. Malaila aku Ak. 30¹/₂ Kom.
i 1.62 kb. ma ke palena koele a ke kahi. Malaila aku Hem. 61¹/₂ Kom. i 3.62 kb. ma ke palena aina o Pohini.
Malaila aku Hem. 16¹/₂ Nih. i 2.00 kb. ma ke pa aina a hiki i kahi i hoomaka i.
Maloko ke 6.62 huinahalike.

Apana 2. He kula mo Kapahupuu, ili Paahao, Waikeli, E. O.
E hoomaka ma ke kahi Honoana e hule ana Hem. 19¹/₂ Nih. i 3.89 kb. ma ke palena kula o Kaluki.
Malaila aku Ak. 73¹/₂ Nih. i 0.78 kb. ma ke pa aina. Malaila aku Ak. 17¹/₂ Kom. i 4.06 kb. ma ke palena aina
o Kalima. Malaila aku Hem. 62¹/₂ Kom. i 3.88 kb. ma ke palena koele a hiki i kahi i hoomaka i.
Maloko keia Apana, ke 3.35 kb. huinahalike.

Apana 3. He mooraina Kapahupuu, Paahao, Waikeli.
E hoomaka ma ke kahi Honoana e hule ana Hem. 42¹/₂ Nih. i 1.50 kb. ma ke palena aina o Kaluki. Malai-
la aku Hem. 12¹/₂ Nih. i 1.21 kb. a ke kahi. Malaila aku Hem. 29¹/₂ Nih. i 0.59 kb. a ke kahi. Malaila aku Ak. 67¹/₂ Kom.
i 1.34 kb. ma ke palena koele. Malaila aku Ak. 9¹/₂ Nih. i 1.33 kb. ma ke palena aina o Kalima. Malaila aku
Ak. 17¹/₂ Kom. i 3.73 kb. a ke kahi. Malaila aku Hem. 52¹/₂ Kom. i 2.86 kb. ma ke palena kahawai a hiki
i kahi i hoomaka i. Maloko keia Apana ke 7.53 kb. huinahalike.
Ma na Apana a pau, ke Eka 1. ma 17⁵/₁₀₀ kb. huinahalike.





Helu 862 Kahalehiki

Ua koi mai oia no kona *Mau wahi ma Waikēle i Owa* no ka
mea, ua loa ia ia keia *Mau wahi* *Ma hōpū mai o ke kōau ana o na Kanawai i ka*
makahiki 1846 no na Kōnōhiki mai

a ua noho keakea ole ia a hiki i keia manawa.

Oia ka makou e hooko nei no *Kahalehiki* he kuleana hoi kona
malalo o ke ano Alodio. Ina e uku mai oia i ko ke Aupuni hapa ; alaila, ua ku
pono ia ia ka palapala sila Alodio.

Pono nae ia ia ke uku no ka hookolokolo a me ka hooholo ana i ka olelo. Penei,

No ka rumi a me ke pai ana i ka olelo ma ka Nupepa,	\$	ken.
No ke kope ana i ka olelo koina <i>aoao</i> ,		
No ka palapala kii,		
No ka hana ana i ka la		
No ke kope ana i na olelo a na hoike,		
No ka ana ana i ka la		
No ke kope ana,		
No ka hooholo ana i ka olelo,		

Eia na palena,



Vertical text or markings along the right edge of the page, possibly a page number or a reference code.

Helu 865 Kakele ✓

Ua koi mai oia no kona wahi ma Lelo i Honolulu no ka mea, ua loa ia ia keia wahi Manua o ke kau ana o na Kanawai i ka makahiki 1835

a ua noho keakea ole ia a hiki i keia manawa.

Oia ka makou e hooko nei no Kakele he kuleana hoi kona malalo o ke ano Alodio. Ina e uku mai oia i ko ke Aupuni hapa na ; alaila, ua ku pono ia ia ka palapala sila Alodio.

Pono nae ia ia ke uku no ka hookolokolo a me ka hooholo ana i ka olelo. Penei,

Wm L. Lee
S. K. Smith
Loanedi
G. Robertson
T. Kaunani

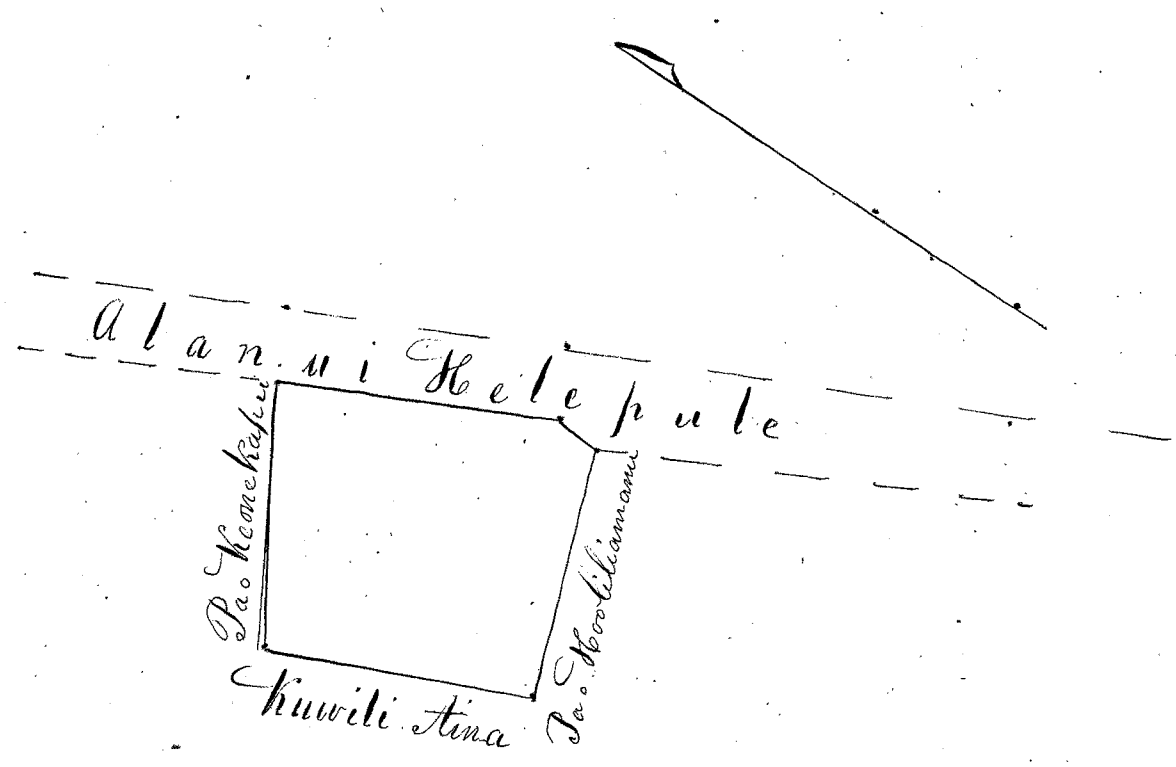
	\$	ken.
No ka rumi a me ke pai ana i ka olelo ma ka Nupepa,	1	
No ke kope ana i ka olelo koina 2 aoao,	1	
No ka palapala kii,		50
No ka hana ana i ka la 28 June 1848	1	
No ke kope ana i na olelo a na hoike, 2 aoao.	1	50
No ka ana ana i ka la 11 Aprila 1849	2	50
No ke kope ana,		50
No ka hooholo ana i ka olelo, 10 Aprila 1849.	2	50
		<u>10.50</u>

Eia na palena,

Anaia i Davida Kalarikakua.

Ke ana o ka pahale o Kakele ma Lelo ma Honolulu, Mohupuni Caku, Makai iho o ke Alanui Halepule, ma ka aoao Honua hoi o ka pa o Keonekapu.

Ke ana ana ma ke kiki i Hihina o ka pa o Keonekapu, e pili ana i ke Alanui Halepule, A, me aku ka aoao mua Hema 24° 30' Hihina 3 Kaulakao, huli Hema 2° Hihina 33 Kapuai, e pili ana ia mau aoao i ke Alanui Halepule, huli Hema 71° 45' Honua ana 2 Kaulakao 52 1/2 Kapuai, e pili ana ia aoao i ka pa o Hooliliamama, huli Hema 22° 30' Honua ana 2 Kaulakao 59 1/2 Kapuai, e pili ana ia aoao i Kuwili Tina, alaila, hui i haki i hoomaka i ke ana ana i ka la 11° Hihina 2 Kaulakao, 54 1/2 Kapuai. Eia hu ili 8 Kaulakao, 12 Ana.



264-

Ua koi mai oia no kona wahi ~~ma~~ hale ma ka pahale o Maou no ka
mea, ua loa ia ia keia wahi i ka makahiki 1846, e noho ia malalo. Maou i
Honolulu nei.

a ua noho keakea ole ia a hiki i keia manawa.

Oia ka makou e hooko nei no *Naha ke kuleana hale* he kuleana hoi kona
malalo o ke ano Alodio. Ina e uku mai oia i ko ke Aupuni hapa ; alaila, ua ku
pono ia ia ka palapala sila Alodio.


Pono nae ia ia ke uku no ka hookolokolo a me ka hooholo ana i ka olelo. Penei,

	\$	ken.
No ka rumi a me ke pai ana i ka olelo ma ka Nupepa,		
No ke kope ana i ka olelo koina aaoa,		
No ka palapala kii,		
No ka hana ana i ka la		
No ke kope ana i na olelo a na hoike,		
No ka ana ana i ka la		
No ke kope ana,		
No ka hooholo ana i ka olelo,		

Eia na palena,

Robe ona kuleana he kuleana hale wale no -
J. S. Kaulahao

266



...the ...
...the ...
...the ...
...the ...

...the ...
...the ...
...the ...
...the ...

...the ...
...the ...
...the ...
...the ...

...the ...
...the ...
...the ...
...the ...

...the ...
...the ...
...the ...
...the ...

...the ...
...the ...
...the ...
...the ...

Hele 86⁷ Nihopuu

Ua koi mai oia no kona mau wahi ma Waikiki i kona no ka mea, ua loa ia ia keia mau wahi mamua i ke kai ana o na Kanawai i ka makahiki 1817

a ua noho keakea ole ia a hiki i keia manawa.

Oia ka makou e hooko nei no Nihopuu he kuleana hoi kona malalo o ke ano Alodio. Ina e uku mai oia i ko ke Aupuni hapa ; alaila, ua ku pono ia ia ka palapala sila Alodio.

Pono nae ia ia ke uku no ka hookolokolo a me ka hooholo ana i ka olelo. Pené,

Wm L. Lee
J. H. Smith
C. M. S. am ak au
W. Y. Lawrence
Francis

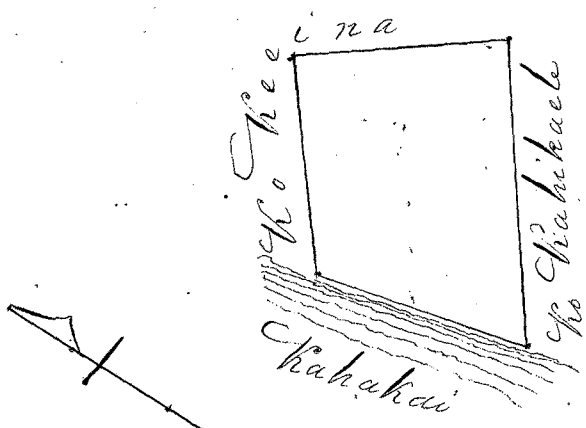
	\$	ken.
No ka rumi a me ke pai ana i ka olelo ma ka Nupepa,	1	
No ke kope ana i ka olelo koina 2 aoao,	1	
No ka palapala kii,		50
No ka hana ana i ka la 9 Aperila 1848	1	
No ke kope ana i na olelo a na hoike, 1 aoao.		75
No ka ana ana i ka la 22 Iune 1848	2	50
No ke kope ana,		50
No ka hooholo ana i ka olelo, 12 Aperila 1849.	2	50
		<u>9.75</u>
		4.75
		<u>\$5.00</u>

Eia na palena,

Anaia e G. Richardson

Emi

Ke ana o ke kahua hale o Nihopuu ma Waikiki i Oahu. Hoomakaia ke ana ana ma ke kiki Akau o keia wahi, a holo aku la ka arao ana Heema 37° Hikina 2 Kaulahao 19 3/2 kapuai, e pili ana i ke Heema kahua hale, hiki i ke kiki Hikina o keia wahi; huli Heema 54° Komo-pana 3 Kaulahao 18 1/2 kapuai, e pili ana i ke Kahikaele kahua hale, hiki i ke kiki Heema o keia wahi, huli Akau 12° 30' Komo-hana 2 Kaulahao 27 9/12 kapuai e pili ana i ka hoohele, hiki i ke kiki Komo-hana o keia wahi, alaila, huli a holo hoo i ka hiki i hoomakaia i ke ana ana Akau 53° Hikina 2 Kaulahao 21 1/2 kapuai, e pili ana i ke Heema kahua hale. Eia ka ili o keia wahi, 5 7/8 ana, 32 kapuai.

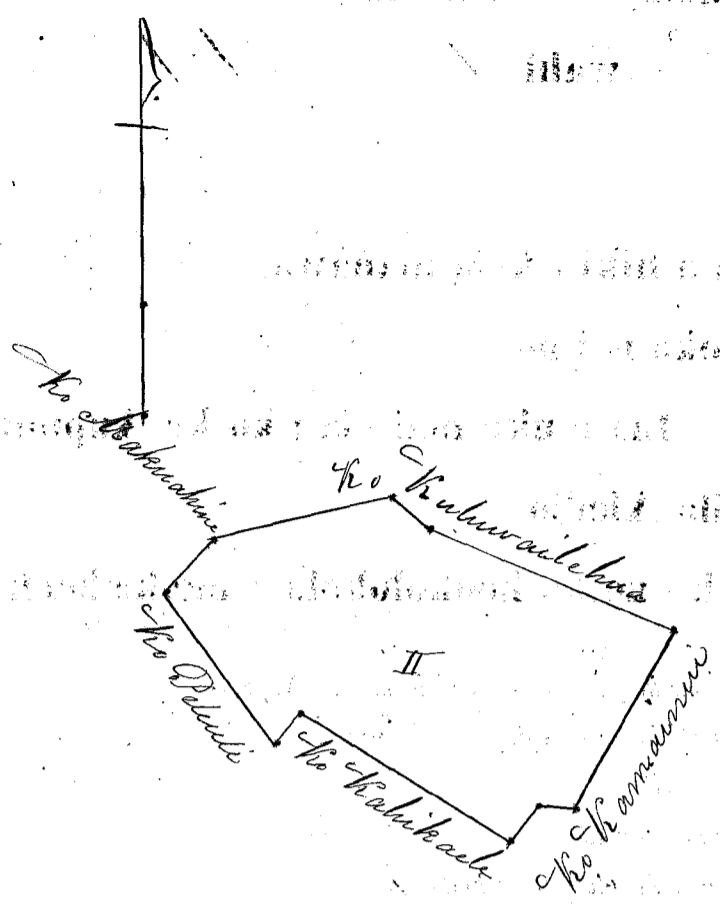


Apana 2.

Ke ana o ka ana kolo o Nihopuu ma Waikiki.

Hoomakaia ke ana ana ma ke kiki Heema, a holo aku la ka arao ana Heema 35° Hikina 2 Kaulahao 2 kapuai, e pili ana i ke Heema ana, huli Akau 35° 30' Hikina 31 kapuai, huli Heema 55° 45' Hikina 2 Kaulahao 31 7/12 kapuai, e pili ana ia mau aoao i ke Kahikaele ana, hiki i ke Komo-hana ana, huli Akau 40° Hikina 35 8/12 kapuai, huli Heema 81° Hikina 25 9/12 kapuai, huli Akau 31° Hikina 2 Kaulahao 12 6/12 kapuai, e pili ana keia mau aoao i ke Komo-hana ana, a hiki i ke Kuluwailaha ana, alaila huli Akau 66° 45' Komo-hana, 2 Kaulahao, 56 1/2 kapuai, huli Akau 49° 30' Komo-hana 37 7/12 kapuai, e pili ana keia mau aoao i ke Kuluwailaha ana, huli Heema 77° 30' Komo-hana 1 Kaulahao 59 1/12 kapuai, e pili ana ia mau i ke Kuluwailaha, a me ke Makuahine, huli Heema 55° Komo-hana 50 1/12 kapuai, e pili ana i ke Makuahine ana, Eia ka ili; 1 Ana, 185 ana, 5 kapuai.

278



Pono mae ia ia ke uku mai no ka hookolokole, a me ka hookole ana i ka olelo, Puni.

Ke uku o ka Apana 2.

5

Ua koi mai oia no kona Mau wahi ma Honolulu i Ewa no ka mea, ua loa ia ia keia Mau wahi mahope mai o ke kaa ana o na Kanawai i ka makahiki 1842.

a ua noho keakea ole ia a hiki i keia manawa.

Oia ka makou e hooko nei no Sue he kuleana hoi kona malalo o ke ano Alodio. Ina e uku mai oia i ko ke Aupuni hapa; alaila, ua ku pono ia ia ka palapala sila Alodio.

Pono nae ia ia ke uku no ka hookolokolo a me ka hooholo ana i ka olelo. Penei,

W. L. Lee
J. N. Smith
G. M. Robertson

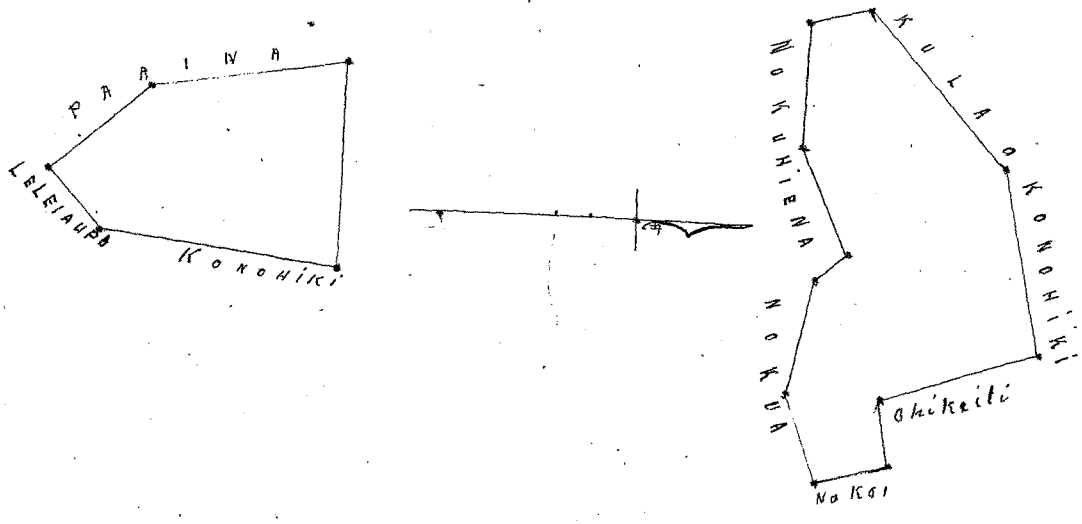
No ka rumi a me ke pai ana i ka olelo ma ka Nupepa,	
No ke kope ana i ka olelo koina aqao,	
No ka palapala kii,	
No ka hana ana i ka la	
No ke kope ana i na olelo a na hoike,	
No ka ana ana i ka la	
No ke kope ana,	
No ka hooholo ana i ka olelo,	

Eia na palena,

Maia A. Bihofa.

Ahana 1. Moana Kumupali-iti, Maui, Honolulu, E. O. E hoomaka ma ke kiki Hihina, e heli ana Ab. 8° N. i 0.82 kb. ma ka palena aina o Iki, malaila aku Hem. 78° N. i 0.78 kb. ma ka palena o Ohikeli, malaila aku Ab. 19° N. i 1.78 kb. a ke kiki, malaila aku Hem. 75° N. i 2.00 kb. ma ka palena o Konoiki, malaila aku Hem. 46° N. i 2.15 kb. a ke kiki, malaila aku Hem. 15° N. i 0.65 kb. a ke kiki, malaila aku Hihina i 1.27 kb. ma ke Konoiki palena, malaila aku Ab. 65° N. i 1.27 kb. ma ka palena aina o Liliha, malaila aku Hem. 44° N. i 0.34 kb. a ke kiki, malaila aku Hem. 76° N. i 1.25 kb. ma ka palena aina o Ika, malaila aku Ab. 69° N. i 0.93 kb. ma ka palena aina o Ika, a hiki i kahi i hoomaka ai. He 7.89 kb. huihana oke.

Ah. 2. Eua mau lo'i nge kula, ma ka ili o Maui, Honolulu, E. O. E hoomaka ma ke kiki Hihina Ahau, e heli ana, Konoiki i 2.18 kb. ma ka palena o ke Konoiki, malaila aku Hem. 45° N. i 1.30 kb. ma ka palena o Liliha, malaila aku Ab. 46° N. i 0.82 kb. ma ka palena aina o Liliha, malaila aku Ab. 5° N. i 2.50 kb. a hiki i kahi i hoomaka ai. He 4.64 kb. huihana oke. Maua Ahana eua, ke Eka, ma 2.53 kb. huihana.



290

1945

THE UNITED STATES DEPARTMENT OF THE INTERIOR

BUREAU OF LAND MANAGEMENT

WASHINGTON, D. C. 20250

OFFICE OF THE ASSISTANT SECRETARY

FOR LAND AND WATER RESOURCES

WASHINGTON, D. C. 20250

MEMORANDUM FOR THE ASSISTANT SECRETARY

FROM: [Illegible]

SUBJECT: [Illegible]

[Illegible]

[Illegible]

[Illegible]

[Illegible]

[Illegible]

[Illegible]

Ua koi mai oia no kona wahi ma Loloua i Honolulu i Ewa no ka mea, ua loa ia ia keia wahi Mamea o ke kaou ana o na Kanawai i ka ma-kahiki 1804

a ua noho keakea ole ia a hiki i keia manawa.

Oia ka makou e hooko nei no Kahakulili he kuleana hoi kona malalo o ke ano Alodio. Ina e uku mai oia i ko ke Aupuni hapa ~~keia~~; alaila, ua ku pono ia ia ka palapala sila Alodio.

Pono nae ia ia ke uku no ka hookolokolo a me ka hooholo ana i ka olelo. Penei,

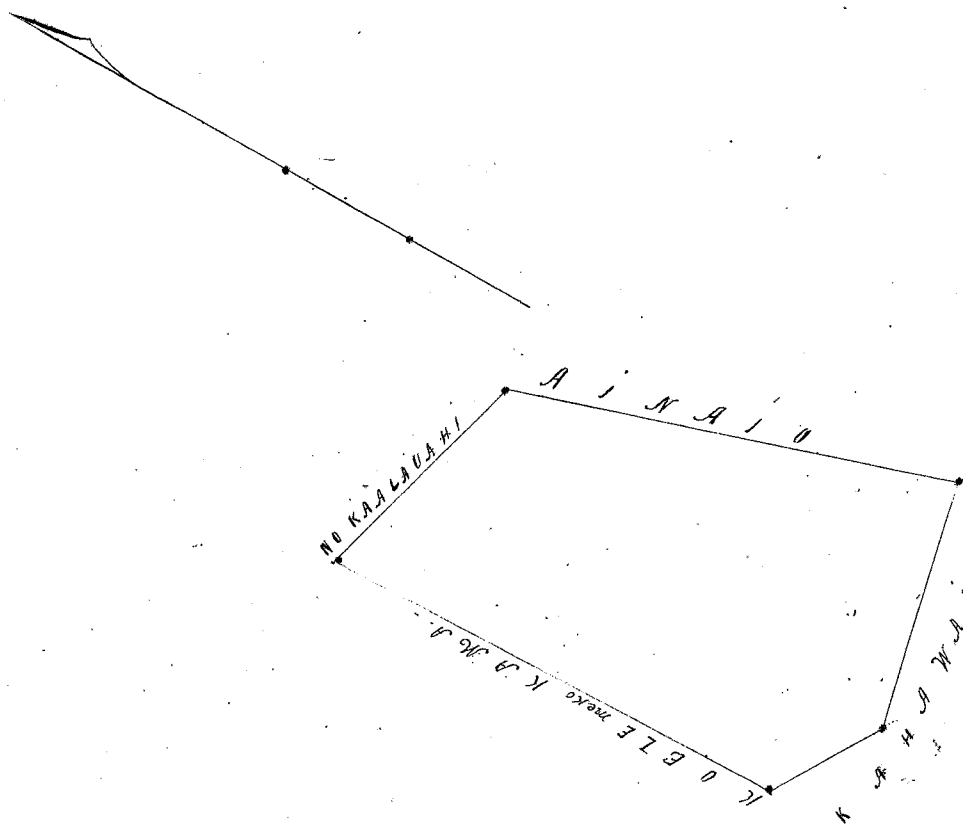
Gm Robertson
W. Lee
J. H. Smith

No ka rumi a me ke pai ana i ka olelo ma ka Nupepa,	\$	ken.
No ke kope ana i ka olelo koina aaoa,		
No ka palapala kii,		
No ka hana ana i ka la		
No ke kope ana i na olelo a na hoike,		
No ka ana ana i ka la		
No ke kope ana,		
No ka hooholo ana i ka olelo, 1 Januani 1851.		6

Eia na palena,

Aiaia i A. Bishop.

He moanaia Paakaa'i ili Loloua, Honolulu, C. C.
 E hoomaka ma ke kahi Ahaa e hiki ana Hon. 76° N. i 2.42 kch. ma ka palena aina o Kaalauchi. Ma
 laila aku Hon. 16° E. i 4.90 kch. ma ka palena o Aiaia. Malaila aku Hon. 76° N. i 2.67 kch. ma ka palena
 kahawai, Malaila aku Hon. 61° N. i 1.40 kch. ma ka palena kahawai, Malaila aku Hon. 3 1/2° N. i 5.17 kch. ma ka
 palena koele me ka aina o Mamea a hiki i kahi i hoomaka ai.
 Malalo o keia Aiaia he Eka 1 me 6.60 kch. hoomaka.



[Illegible text, possibly a header or title area with some faint markings]

[Illegible text, possibly a list or a series of short paragraphs]

[Illegible text, possibly a list or a series of short paragraphs]

[Illegible text, possibly a list or a series of short paragraphs]

[Illegible text, possibly a list or a series of short paragraphs]

[Illegible text, possibly a list or a series of short paragraphs]

[Illegible text, possibly a list or a series of short paragraphs]

[Illegible text, possibly a list or a series of short paragraphs]

Ua koi mai oia no kona wahi ma *Honouliuli i Ewa* no ka
 mea, ua loa ia ia keia wahi *Mamua o ke kau ana o na Kanawai i ka*
makuhiki 1836

a ua noho keakea ole ia a hiki i keia manawa.

Oia ka makou e hooko nei no *Laamāikahiki* he kuleana hoi kona
 malalo o ke ano Alodio. ~~Ina e uku mai oia i ko ke Aupuni hapa kolu; alaila, ua ku-~~
~~pono ia ia ka palapala sila Alodio.~~

Pono nae ia ia ke uku no ka hookolokolo a me ka hooholo ana i ka olelo. Penei,

Geo Robertson
W. H. Bee
J. H. Smith

No ka rumi a me ke pai ana i ka olelo ma ka Nupepa,	\$	ken.
No ke kope ana i ka olelo koina aaoa,		
No ka palapala kii,		
No ka hana ana i ka la		
No ke kope ana i na olelo a na hoike,		
No ka ana ana i ka la		
No ke kope ana,		
No ka hooholo ana i ka olelo, <i>1 Januari 1851.</i>		
		<u>5</u>

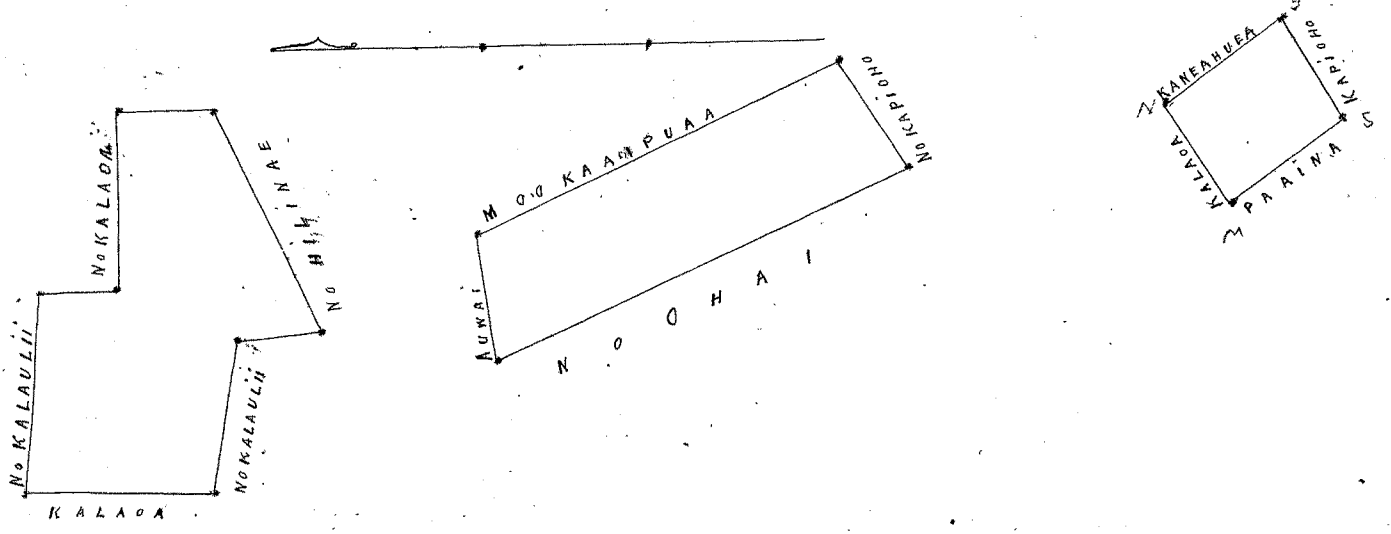
Eia na palena,

Arina A. Bishop

He mooraina Kiua, ili o Polapola, Honouliuli, E. O.
 E hoomaka ma ke kahi *Akau Komohana* i hele ana *86° Hiki*, i 2.13 kē. ma ka palena loi o *Kalaui*.
Malaila aku 86° Hiki, i 0.78 kē. ma ka palena aina o *Kalaui*; *Malaila aku 86° Hiki*, i 1.90 kē. ma ka palena o *Kalaui*, *Malaila aku*
86° Hiki, i 1.00 kē. ma ka palena aina o *Hilinae*. *Malaila aku 86° Hiki*, i 2.60 kē. ma ka palena o ka *Hilinae*.
Malaila aku 86° Hiki, i 0.88 kē. ma ka palena aina o *Kalaui* a hiki i ke kahi. *Malaila aku 86° Hiki*,
 i 1.66 kē. ma ka palena o *Kalaui*. *Malaila aku*. *Akau* i 1.90 kē. a hiki i kahi i hoomaka ai.

Apana 2. Eia loi, ma Kapana, ili Polapola, Honouliuli.
 E hoomaka ma ke kahi *Akau* i hele ana *80 1/2° Horn*, i 1.30 kē. ma ka palena *auwai*. *Mal-*
aila aku 80 1/2° Horn, i 4.75 kē. ma ka palena aina o *Kapana*. *Malaila aku*, *80 1/2° Horn*, i 1.32 kē. ma ka
 palena aina o *Kapana*. *Malaila aku*, *80 1/2° Horn*, i 4.25 kē. ma ka palena o *Kapana*, a hiki i kahi i hooma-
 ka ai.

Apana 3. He kahuahele ma hui o Polapola.
 E hoomaka ma ke kahi *Hikina* i hele ana *34 1/2° Horn*, i 1.40 kē. ma ka palena *kahuahele*. *Kalaui*.
Malaila aku 34 1/2° Horn, i 1.14 kē. ma ka palena *kahuahele*. *Kapana*. *Malaila aku 34 1/2° Horn*,
 i 1.44 kē. ma ka palena aina, *malaila aku 34 1/2° Horn*, i 1.20 kē. ma ka palena *kahuahele*. *Kapana* a hiki
 i kahi i hoomaka ai.
Malaila o keia mau Apana, aina a paa he 4 1/2 kē. huihahalike.



274

THE UNIVERSITY OF CHICAGO
DEPARTMENT OF CHEMISTRY

REPORT OF THE
COMMISSIONERS OF THE
LAND OFFICE
OF THE STATE OF ILLINOIS
FOR THE YEAR 1894

CHICAGO: PUBLISHED BY THE
UNIVERSITY OF CHICAGO PRESS
1895

Helu 875 Kane

Ua koi mai oia no kona wahi ma Waimalu i Ewa no ka
mea, ua loa ia ia keia wahi Mamua o ke kau ana o na Kanawai i ka ma-
kahiiki 1838

a ua noho keakea ole ia a hiki i keia manawa.

Oia ka makou e hooko nei no Kane he kuleana hoi kona
malalo o ke ano Alodio. Ina e uku mai oia i ko ke Aupuni hapa hoku; alaila, ua ku
pono ia ia ka palapala sila Alodio.

Pono nae ia ia ke uku no ka hookolokolo a me ka hooholo ana i ka olelo. Penei,

No ka rumi a me ke pai ana i ka olelo ma ka Nupepa,	\$	ken.
No ke kope ana i ka olelo koina aaoa,		
No ka palapala kii,		
No ka hana ana i ka la		
No ke kope ana i na olelo a na hoike,		
No ka ana ana i ka la		
No ke kope ana,		
No ka hooholo ana i ka olelo,		

Eia na palena,

Wana Aao 895 o Kua Burke

1/11/1918

Dear Sir,
I have the honor to acknowledge the receipt of your letter of the 10th inst. in relation to the above mentioned matter.

I am sorry to hear that you are unable to attend the meeting on the 15th inst. I have therefore arranged for Mr. [Name] to attend in your stead. He will be able to discuss the matter with the committee and report back to you.

I am sure that you will be satisfied with the results of the meeting. I will be glad to discuss the matter further if you wish.

Yours faithfully,
[Signature]

Helu 8th o Nounou

Maui

Ua koi mai oia no kona wahi ma *Honouliuli i Cava* no ka
mea, ua loa ia ia keia wahi *Manua o ke kau ana o Na Hanawai i ka ma-*
kahiki 1812

a ua noho keakea ole ia a hiki i keia manawa.

Oia ka makou e hooko nei no *Nounou* he kuleana hoi kona
~~malalo o ke ano Alodio. Ina e uku mai oia i ke ke Aupuni hapa *keha*; alaila, ua ku~~
~~pono ia ia ka palapala sila Alodio.~~

Pono nae ia ia ke uku no ka hookolokolo a me ka hooholo ana i ka olelo. Penei,

G. M. Robertson
H. P. H.
J. H. Smith

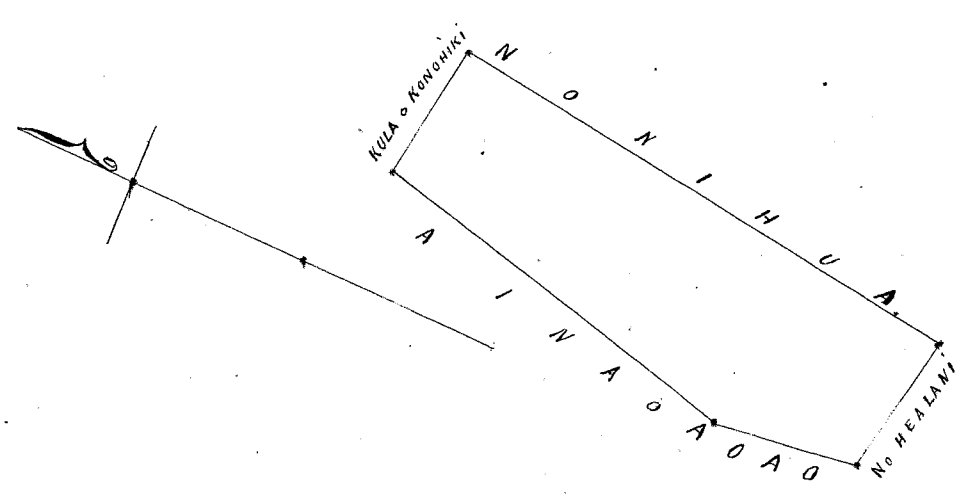
No ka rumi a me ke pai ana i ka olelo ma ka Nupepa,
No ke kope ana i ka olelo koina aoao,
No ka palapala kii,
No ka hana ana i ka la
No ke kope ana i na olelo a na hoike,
No ka ana ana i ka la
No ke kope ana,
No ka hooholo ana i ka olelo, *1 Januari 1857.*

\$	ken.
5	-

Eia na palena,

Anaia e A. Bishop.

Moaana Kahyiluna, ili o Nuike, Honouliuli C. O.
O hoomaka ma ke kahi *Hikina* e huli ana *Sk. 35° Kom.* i 1.61 keh. ma ke palena kula o *Honohiki*,
Mataila aku *Skem. 12° Kom.* i 4.28 keh. ma ke palena aina o *Arao*. Mataila aku *Skem. 9° Hik.* i 1.48 keh. ma ke
palena aina o *Arao*. Mataila aku *Skem. 23° Hik.* i 1.50 keh. ma ke palena aina o *Healani*. Mataila aku *Sk. 5° Hik.*
i 5.80 keh. ma ke palena aina o *Hihua* a hiki i kahi i hoomaka ai.
Mataila, keia aina, he Eka 1, me 0.49 keh. huinahalike.



278-

11/11/11

Dear Mr. [Name],

I am writing to you regarding the [subject]...

I am writing to you regarding the [subject]...

I am writing to you regarding the [subject]...

I am writing to you regarding the [subject]...

I am writing to you regarding the [subject]...

Yours faithfully,

Helu 879 Suakai, N^o 9386 & 9387.

Ua koi mai oia no kona mau wahi ma Waiawa i Ewa no ka mea, ua loa ia ia keia mau wahi, mamua o ka kau ana i na Kanawai i ka makaliki 1838.

a ua noho keakea ole ia a hiki i keia manawa.

Oia ka makou e hooko nei no Suakai he kuleana hoi kona malalo o ke ano Alodio. Ina e uku mai oia i ko ke Aupuni hapa; alaila, ua ku pono ia ia ka palapala sila Alodio.

Pono nae ia ia ke uku no ka hookolokolo a me ka hooholo ana i ka olelo. Penei,

G. Robertson
W. Lee
J. H. Smith

No ka rumi a me ke pai ana i ka olelo ma ka Nupepa,	\$	ken.
No ke kope ana i ka olelo koinu aono,		
No ka palapala kii,		
No ka hana ana i ka la		
No ke kope ana i na olelo a na hoike,		
No ka ana ana i ka lu		
No ke kope ana,		
No ka hooholo ana i ka olelo, 1. Januari 1851.		

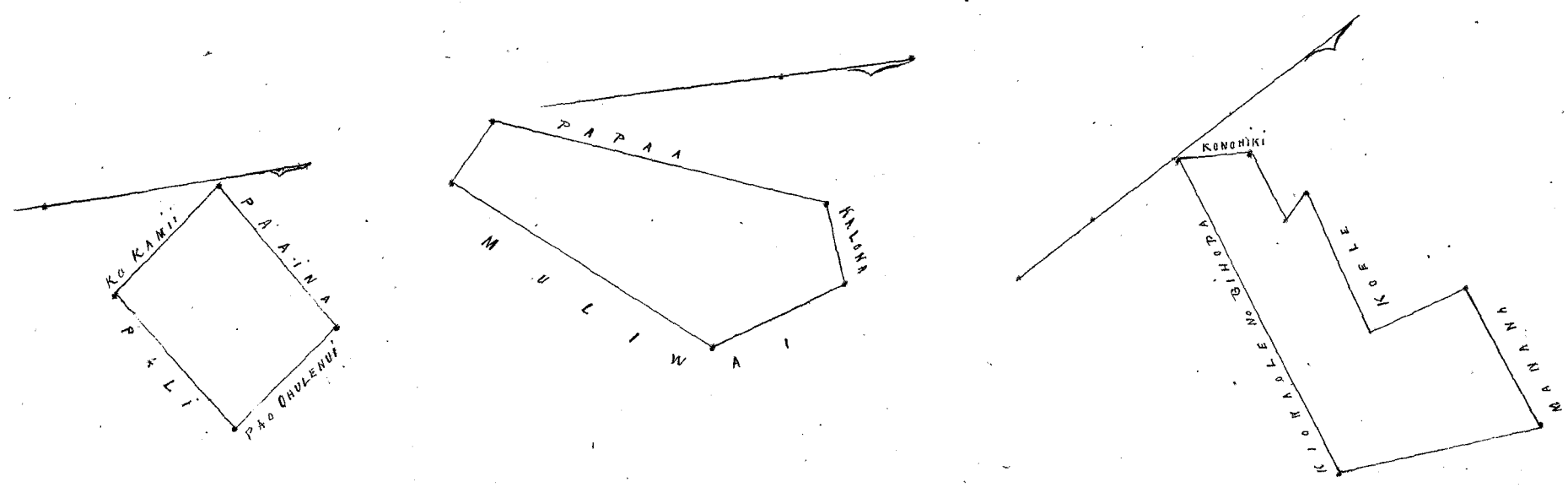
Eia na palena,

Maria A. Pihaka.

Apana 1. Pahale i Kalona, Waiawa, Ewa. Oahu.
E hoomaka ma ke kahi Hik. Hema, e hele ana ma ka palena mai o ka Ohulenui pahale. Ak. 31° Kom. i 1.75 kh. a ka pa aina, a ma ka pa aina, hele Kom. 60° Kom. i 2.20 kh. alaila huli Kom. 36° Hike. a hele i 1.80 kh. a malaila aku Ak. 59° Hike. e hele i 1.83 kh. a hiki i kahi i hoomaka ai. He 3.91 kh. huihalike.

Apana 2. Ka loko Apalakai, Panais, Waiawa. E. O.
E hoomaka ma ke kahi Kom. Hema, a hele aku Ak. 24° Hike. i 1.29 kh. ma ka palena mai o ka ita Papanā, alaila hele Ak. 90° Hike. i 0.86 kh. ma ka palena mai o Kalona, a malaila aku ma ka pa o ka Muliwai Kom. 15° Hike. i 1.82 kh. alaila hele hoo Kom. 45° Kom. i 3.86 kh. ma ka aiao e hookeke ana ma ka pa Muliwai, Malaila aku e hele Ak. 35° Kom. i 0.84 kh. a hiki i kahi i hoomaka ai, He 6.19 kh. huihalike o keia loko.

Apana 3. Ke aina halo, Kuaiaulau ili, Kalona, Waiawa. E. O.
E hoomaka ma ke kahi Kom. Ak. maluna o ka aina moku e fili ana me Kionale, a e hele Hema 25° Hike. i 4.33 kh. ma ka palena mai o Kionale, alaila e hele Ak. 80° Hike. i 2.60 kh. a hiki i kekahi kahi Manana, malaila mai e hele hoo Ak. 27 1/2° Kom. i 1.93 kh. ma ka palena o ua lili aina la, a huli hoo Hema 65° Kom. e hele ana i 1.26 kh. ma ka aiao o ke Koele, alaila e huli i Ak. 23 1/2° Kom. a hele i 2.06 kh. ma ka palena Koele, alaila hele hoo Kom. 64° Kom. i 0.37 kh. a hele hoo aku Ak. 24° Kom. i 0.94 kh. a hele hoo aku Kom. 56° Kom. i 0.79 kh. a hiki i kahi i hoomaka ai. He 7.21 kh. huihalike i loko o keia Apana.
Ma na Apana a pau ua loa 1 Eka me 7.31 kh. huihalike.



-280-

1900-1901
1902-1903
1904-1905
1906-1907
1908-1909
1910-1911
1912-1913
1914-1915
1916-1917
1918-1919
1920-1921
1922-1923
1924-1925
1926-1927
1928-1929
1930-1931
1932-1933
1934-1935
1936-1937
1938-1939
1940-1941
1942-1943
1944-1945
1946-1947
1948-1949
1950-1951
1952-1953
1954-1955
1956-1957
1958-1959
1960-1961
1962-1963
1964-1965
1966-1967
1968-1969
1970-1971
1972-1973
1974-1975
1976-1977
1978-1979
1980-1981
1982-1983
1984-1985
1986-1987
1988-1989
1990-1991
1992-1993
1994-1995
1996-1997
1998-1999
2000-2001
2002-2003
2004-2005
2006-2007
2008-2009
2010-2011
2012-2013
2014-2015
2016-2017
2018-2019
2020-2021
2022-2023
2024-2025

Helu 881 Kikala

Ua koi mai oia no kona mau wahi ma Honolulu i Ewa no ka mea, ua loa ia ia keia mau wahi Mamma o ke kiau ana o Hanau-ai i ka maha-hiki. 1834

a ua noho keakea ole ia a hiki i keia manawa.

Oia ka makou e hooko nei no Kikala he kuleana hoi kona malalo o ke ano Alodio. Ina e uku mai oia i ko ke Aupuni hapa; alaila, ua ku pono ia ia ka palapala sila Alodio.

Pono nae ia ia ke uku no ka hookolokolo a me ka hooholo ana i ka olelo. Penei,

	No ka rumi a me ke pai ana i ka olelo ma ka Nupepa,	\$	ken.
	No ke kope ana i ka olelo koina aiao,		
	No ka palapala kii,		
	No ka hana ana i ka la		
	No ke kope ana i na olelo a na hoike,		
	No ka ana ana i ka la		
	No ke kope ana,		
	No ka hooholo ana i ka olelo, 1 Januari 1857,	\$	9

G. M. Robertson
W. L. Lee
J. H. Smith

Eia na palena,

Aiaia e A. Bishop.

He mooringa Kumupali, ili o Polapola, Honolulu, E. O.

E hoomaka ma ke kipi Kema e hele ana, Ak. 57° Hike. i 9.50 k.h. ma ka palena o Mooringa ili o Puaduu. Malaila aku, Ak. i 3.70 k.h. ma ka palena o ke Hanohiki. Malaila aku, Hem. 62° Kom. i 1.64 k.h. ma ka palena aia o Kapiro, Malaila aku, Hem. 18 1/2° Hike. i 1.34 k.h. ma ka palena aia o Hanaihuea. Malaila aku, Hem. 55° Kom. i 4.24 k.h. ma ka palena aia o Hanaihuea. Malaila aku, Ak. 41° Kom. i 0.46 k.h. a ke kipi. Malaila aku, Hem. 69 1/2° Kom. i 1.60 k.h. ma ka palena aia o Hanaihuea. Malaila aku, Ak. 32° Kom. i 0.73 k.h. a ke kipi. Malaila aku, Hem. 61° Kom. i 2.90 k.h. ma ka palena o ke Hanohiki. Malaila aku, Hem. 17° Hike. i 2.92 k.h. ma ka palena aia o Hanohiki a hiki i ka hiki i hoomaka ai. Maloko o keia aia he 2 Eka me 6.10 k.h. huinahalike.

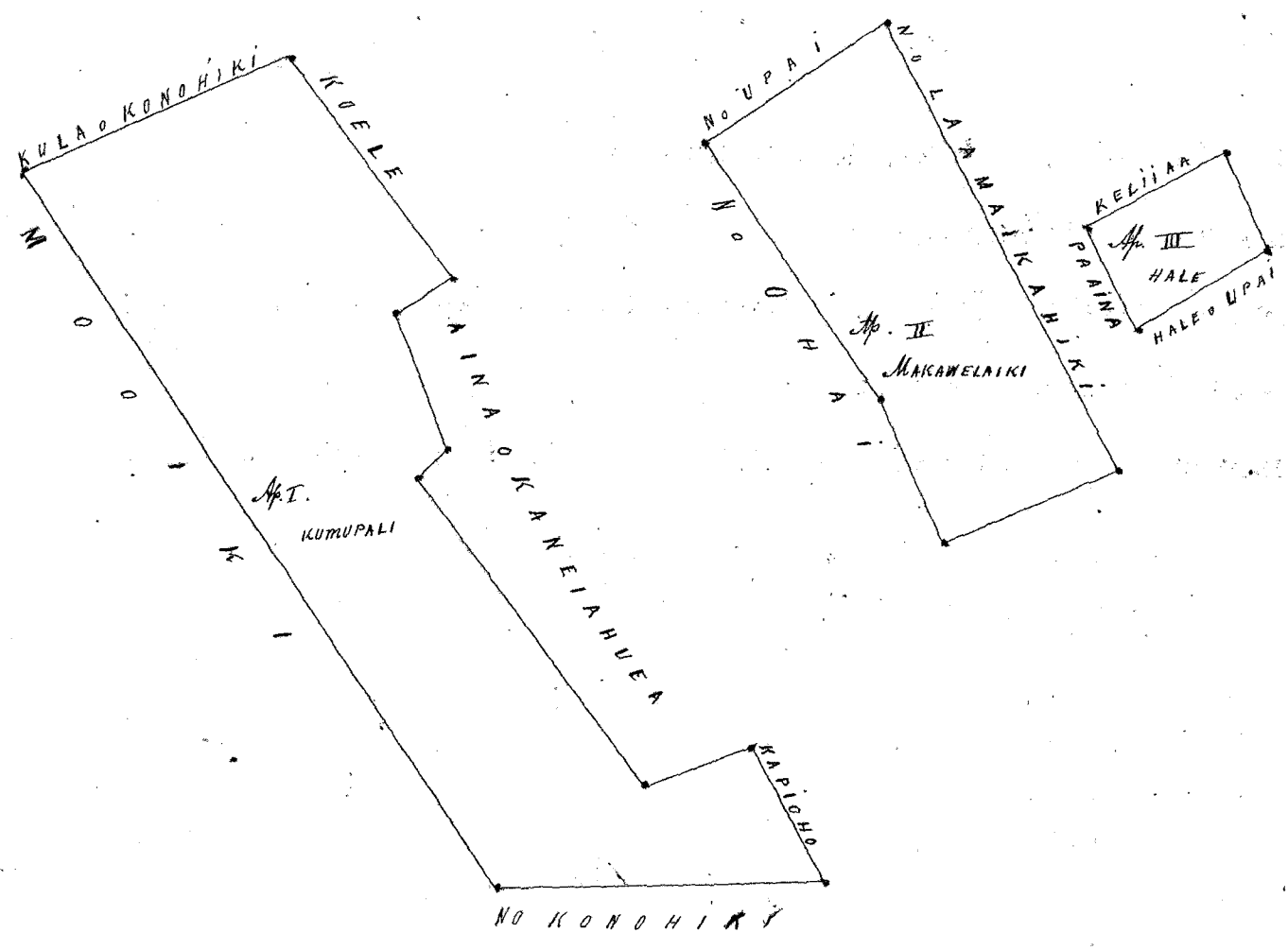
Apana 2. Mooringa Makawelaiki, ili o Polapola, Honolulu, E. O.

E hoomaka ma ke kipi Kahu e hele ana, Hem. 31° Hike. i 2.42 k.h. ma ka palena aia o Upani. Malaila aku, Ak. 59° Hike. i 3.33 k.h. ma ka palena o ke Ohai aia. Malaila aku, Ak. 67° Hike. i 1.80 k.h. ma ka palena aia o Ohai. Malaila aku, Ak. 20° Kom. i 2.10 k.h. ma ka palena aia o Laamakahiki, malaila aku, Hem. 64° Kom. i 5.40 k.h. a hiki i ka hiki i hoomaka ai. Maloko 1 Eka, 1.14 k.h. huinahalike.

Apana 3. He Pahale ma hula o Polapola, H. E. O.

E hoomaka ma ke kipi Kahu, e hele ana, Hem. 65° Kom. i 1.20 k.h. ma ka palena aia o Keliiaa, Malaila aku, Hem. 27 1/2° Hike. i 1.80 k.h. ma ka palena aia. Malaila aku, Ak. 61° Hike. i 1.20 k.h. ma ka palena aia o Kahuahale o Upani. Malaila aku, Ak. 31° Kom. i 1.80 k.h. a hiki i ka hiki i hoomaka ai. Maloko o keia he 2.16 k.h. huinahale. Ma na Apana ekaolu, he man Eka 3, me 9.68 k.h. huinahalike.

282



Hele 882 Poomi

Ua koi mai oia no kona mau wahi ma Waiaua i Eua no ka mea, ua loa ia ia keia mau wahi mamua o ke kau ana o na Kanawai i ka matakūki 1835

a ua noho keakea ole ia a hiki i keia manawa.

Oia ka makou e hooko nei no Poomi he kuleana hoi kona malalo o ke ano Alodio. Ina e uku mai oia i ko ke Aupuni hapa; alaila, ua ku pono ia ia ka palapala sila Alodio.

Pono nae ia ia ke uku no ka hookolokolo a me ka hooholo ana i ka olelo. Penei,

W. L. Lee
J. H. Smith
G. M. Robertson

No ka rumi a me ke pai ana i ka olelo ma ka Nupepa,
No ke kope ana i ka olelo koina aoao,
No ka palapala kii,
No ka hana ana i ka la
No ke kope ana i na olelo a na hoike,
No ka ana ana i ka la
No ke kope ana,
No ka hooholo ana i ka olelo,

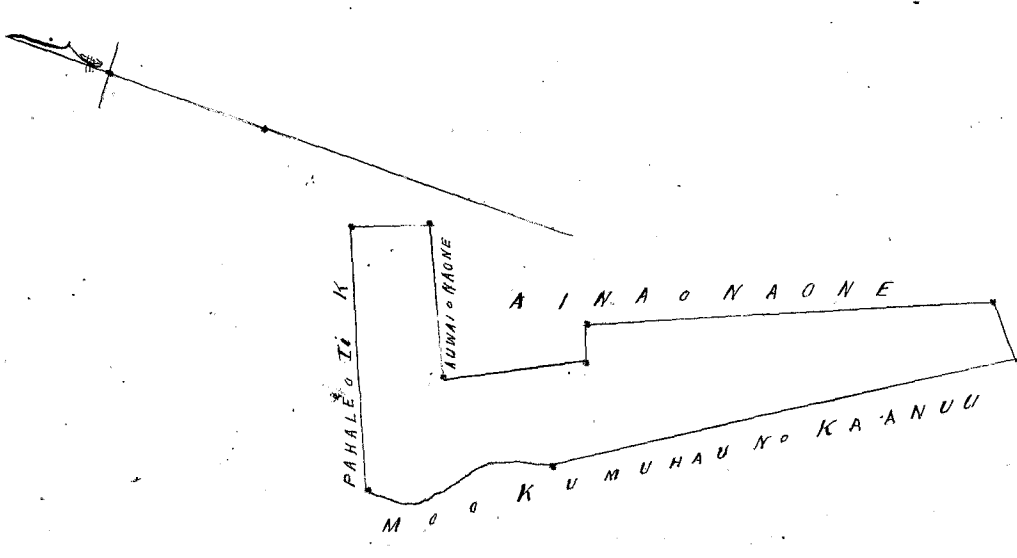
#	Ken.
5	

Eia na palena,

Amia o A. Bishop

He mooraina o Moariki ma ka ili o Kapunahala, Waiaua, Eua. Oahu.

E hoomaka ana ma ke hiki Hem. Ak. a hiki Ak. 67 1/2 Hike. mai kea pumhala. aku i 288 kfh. a hiki i ke koele Malo o Paahana, Malaila aku e hiki Hem. 21 Hike. i 66 kfh. a hiki i ke auwai o Naone. Malaila aku e hiki malama o na auwai ka Hem. 72 Hem. i 150 kfh. alaila e hiki Hem. 28 1/2 Hike. i 150 kfh. ma ke kumuhana o ke Naone i, alaila hiki i ka Ak. 69 Hike. a hiki i 38 kfh. alaila hiki hou a hiki Hem. 23 Hike. i 422 kfh. ma ke kumuhana o ke Naone moaraina a hiki i ke koele o Kumuhaui, malaila aku e hiki ma ka aras o ke koele Hem. 53 Hem. i 67 kfh. a hiki i ke moaraina Kumuhaui, alaila hiki hou i ka Ak. 32 Hem. ma ka aras Hike. Ak. o ke mo Kumuhaui i 673 kfh. a hiki iluna i ka pumhala hiki i hoomaka ai. Hiki o keia Moaraina, ke 78 kaulahao hoomaka i ke.



-284-

[Faint, illegible handwriting]

[Faint, illegible handwriting]

[Faint, illegible handwriting]

[Faint, illegible handwriting]

[Faint, illegible handwriting]

[Faint, illegible handwriting]

Helu 887 Kaitiaki

Ua koi mai oia no kona wahi ma Hoana i Ewa no ka mea, ua loa ia ia keia wahi mo e lamau mai mamua o ke kau ana o na Kanawai i ka makahiki 1825

a ua noho keakea ole ia a hiki i keia manawa.

Oia ka makou e hooko nei no Kaitiaki he kuleana hoi kona malalo o ke ano Alodio. Ina e uku mai oia i ko ke Aupuni hapa hola; alaila, ua ku pono ia ia ka palapala sila Alodio.

Pono nae ia ia ke uku no ka hookolokolo a me ka hooholo ana i ka olelo. Penei,

W. L. Lee
M. Smith
G. M. Robertson

No ka rumi a me ke pai ana i ka olelo ma ka Nupepa,
No ke kope ana i ka olelo koina aaoa,
No ka palapala kii,
No ka hana ana i ka la
No ke kope ana i na olelo a na hoike,
No ka ana ana i ka la
No ke kope ana,
No ka hooholo ana i ka olelo,

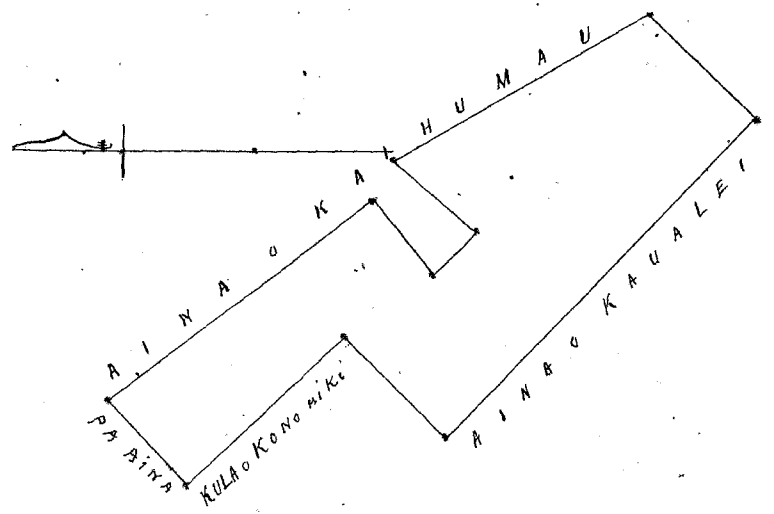
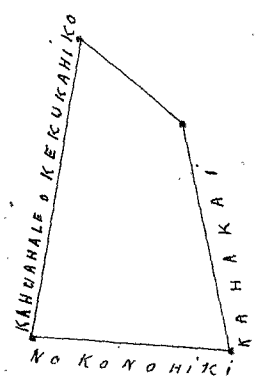
Table with 2 columns: \$, ken. The table is mostly empty with a small mark at the bottom right.

Eia na palena,

Maia o A. Bishop

Apana 1. He Moana o Kaitiaki Hoana, Ewa, Oahu.
E hoomaka ma ke kipi Aka, e hiki ana Hem. 47° Tom. i 1.16 kh. ma ka palena pa lima, malaila aku Hem. 41° He. i 2.29 kh. ma ka palena kula o Konoheki, malaila aku Hem. 44° Tom. i 1.50 kh. ma ka palena aina o Konoheki, malaila aku Hem. 45° He. i 4.66 kh. ma ka palena aina o Kaula, malaila aku He. 54° He. i 1.22 kh. ma ka palena a ke kipi, malaila aku He. 10° He. i 0.32 kh. a ke kipi, malaila aku He. 29° Tom. i 3.12 kh. ma ka palena aina o Kauhunu, malaila aku Hem. 41° Tom. i 1.21 kh. ma ka palena kula malaila aku, He. 41° Tom. i 0.62 kh. a ke kipi, malaila aku He. 47° He. i 0.93 kh. ma ka palena kula, malaila aku, He. 34° Tom. i 3.68 kh. ma ka palena aina o Kauhunu a hiki i kahi i hoomaka ai. Maloko o kahi aina he Eka 1, me 1/89 kh. huinahaleke.

Ap. 2. He kahuahele ma Kapapahu, Konoheki, E. O.
E hoomaka ma ke kipi Hea, e hiki ana He. 5° He. i 2.14 kh. a ke kipi, malaila aku Hem. 80° He. i 3.18 kh. ma ka palena kahuahele, Konoheki, malaila aku Hem. 39° Tom. i 1.33 kh. a ke kipi, malaila aku mo kahakai, Hem. 79° Tom. a hiki i kahi i hoomaka ai, Maloko o kahi he 1.52 kh. huinahaleke.
1. 1. 89
1. 6. 41



11/11/11

at 10:00 am on 11/11/11

at 10:00 am on 11/11/11

at 10:00 am on 11/11/11

at 10:00 am on 11/11/11

at 10:00 am on 11/11/11

at 10:00 am on 11/11/11

at 10:00 am on 11/11/11

at 10:00 am on 11/11/11

at 10:00 am on 11/11/11

at 10:00 am on 11/11/11

at 10:00 am on 11/11/11

at 10:00 am on 11/11/11

at 10:00 am on 11/11/11

at 10:00 am on 11/11/11

at 10:00 am on 11/11/11

at 10:00 am on 11/11/11

at 10:00 am on 11/11/11

at 10:00 am on 11/11/11

at 10:00 am on 11/11/11

at 10:00 am on 11/11/11

at 10:00 am on 11/11/11

at 10:00 am on 11/11/11

at 10:00 am on 11/11/11

at 10:00 am on 11/11/11

at 10:00 am on 11/11/11

at 10:00 am on 11/11/11

at 10:00 am on 11/11/11

at 10:00 am on 11/11/11

at 10:00 am on 11/11/11

at 10:00 am on 11/11/11

at 10:00 am on 11/11/11

at 10:00 am on 11/11/11

at 10:00 am on 11/11/11

at 10:00 am on 11/11/11

at 10:00 am on 11/11/11

at 10:00 am on 11/11/11

Helu 888 *Pinealani*.

Ua koi mai oia no kona wahi ma *Waikēle i Ewa* no ka mea, ua loa ia ia keia wahi *no hookoa mai mamua o ke keau ana o na Kanawai i ka makahiki 1836*

a ua noho keakea ole ia a hiki i keia manawa.

Oia ka makou e hooko nei no *Pinealani* he kuleana hoi kona malalo o ke ano Alodio. ~~Ina e uku mai oia i ko ke Aupuni hapa *kele*; alaila, ua ku pono ia ia ka palapala sila Alodio.~~

Pono nae ia ia ke uku no ka hookolokolo a me ka hooholo ana i ka olelo. Penei,

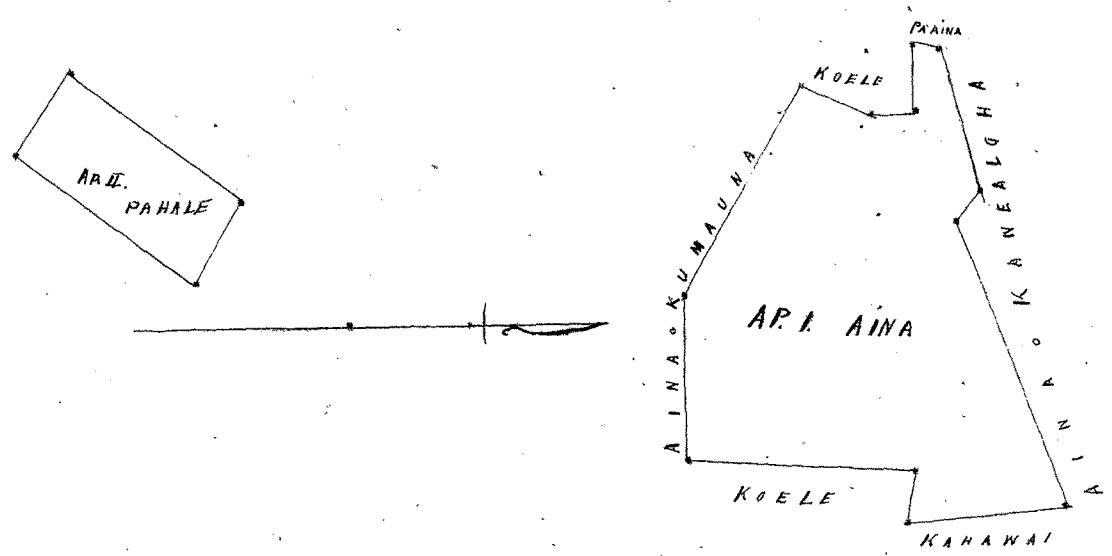
	No ka rumi a me ke pai ana i ka olelo ma ka Nupepa,	\$	ken.
	No ke kope ana i ka olelo koinu	aoao,	
<i>G. Robertson</i>	No ka palapala kii,		
<i>W. Lee</i>	No ka hana ana i ka la		
<i>J. H. Smith</i>	No ke kope ana i na olelo a na hoike,		
	No ka ana ana i ka la		
	No ke kope ana,		
	No ka hooholo ana i ka olelo, <i>1 Inuani 1851.</i>		
		\$	

Eia na palena,

Anaia & A. Bishop

Apana 1. He moana Malamani, ili Waipahu, Waikēle, E. O.
E hoomaka ma ke kahi Ahaa, e hele ana Hem. 69° Nom. i 3.18 kh. ma ka palena aina o Kaulaoka, Malaila aku Ak. 57° Nom. i 0.40 kh. a ke kahi Malaila aku ma ia palena hookahi m. Hem. 76° Nom. i 1.60 kh. a ka pa aina. Malaila aku Hem. 7° Nom. i 0.27 kh. ma ka pa aina a ke kahi Malaila aku Ak. 88° Sike. i 0.68 kh. ma ka palena kula koele, Malaila aku Hem. 2° Nom. i 0.46 kh. a ke kahi. Malaila aku Hem. 28 1/2° Nom. i 0.69 kh. ma ka palena kula koele a ke kahi. Malaila aku Hem. 63° Sike. i 2.41 kh. ma ka palena aina o Humana a ke kahi. Malaila aku ma ia palena hookahi. Hele ma i 1.75 kh. a ke kahi. Malaila aku Ak. 4° Sike. ma ka palena koele i 2.41 kh. a ke kahi. Malaila aku Hem. 80° Sike. i 0.56 kh. a ke kahawai o Waipahu, Malaila aku Ak. 4° Nom. i 1.73 kh. ma hapa kahawai a hiki i kahi i hoomaka ai. Maloko o kua aina he Eka 1. ma 0.62 kh. huinahalike.

Apa. 2. He fighale i Waipahu, Waikēle, E. O.
E hoomaka ma ke kahi Ahaa e hele ana Hem. 60° Sike. i 1.00 kh. ma ka palena fighale. Ahaaka Malaila aku Hem. 37° Nom. i 2.22 kh. a ke kahi. Malaila aku Ak. 60° Nom. 1.00 kh. a ke kahi. Malaila aku Ak. 37° Sike. 1.22 kh. a hiki i kahi i hoomaka ai. Maloko o kua pa he 2.18 kh. huinahalike.



1. 0. 2
 2. 18
 1. 2. 100

288-

[Faint, illegible handwriting]

[Faint, illegible handwriting]

[Faint, illegible handwriting]

[Faint, illegible handwriting]

[Faint, illegible handwriting]

[Faint, illegible handwriting]

[Faint, illegible handwriting]

[Faint, illegible handwriting]

Helu 89/ Kaakiahihi

Ua koi mai oia no kona wahi ma Waialeale i Ewa no ka mea, ua loa ia ia keia wahi no ka hooihiki mai i ka makahiki 1846

a ua noho keakea ole ia a hiki i keia manawa.

Oia ka makou e hooko nei no Kaakiahihi he kuleana hoi kona ~~malalo o ke ano Alodio. Ina e uku mai oia i ko ke Aupuni hapa hooi; alaila, ua ku pono ia ia ka palapala sila Alodio.~~

Pono nae ia ia ke uku no ka hookolokolo a me ka hooholo ana i ka olelo. Penei,

	No ka rumi a me ke pai ana i ka olelo ma ka Nupepa,	\$	ken.
	No ke kope ana i ka olelo koina aao,		
<i>G. M. Robertson</i>	No ka palapala kii,		
<i>H. Bee</i>	No ka hana ana i ka la		
<i>J. H. Smith</i>	No ke kope ana i na olelo a na hoike,		
	No ka ana ana i ka la		
	No ke kope ana,		
	No ka hooholo ana i ka olelo, / Januari 1851	4	

Eia na palena,

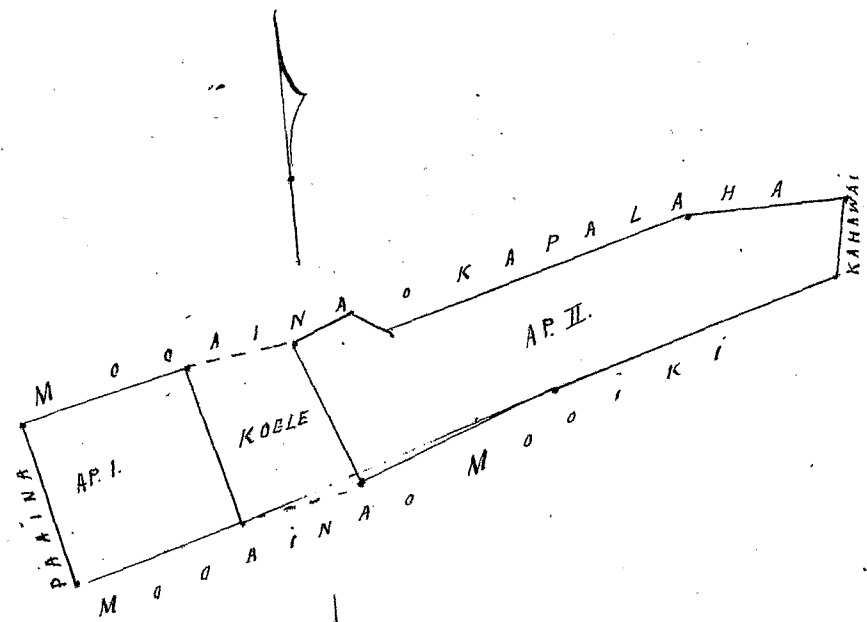
Maia e A. Bishop

He moaiina Kamalua, iloko o ka ili Kahapuna, Waialeale, Ewa, Oahu.


Ap. 1. Apuna hula, E hoomaka ma ke kahi. Hana e hule ana $Alt. 75^\circ N. i 183 k.$ ma ka palena o Kapalaha a ke kahi, malaila aku $Dist. 17^\circ N. i 172 k.$ ma ka palena koke, malaila aku $Dist. 65^\circ N. i 187 k.$ ma ka palena o Moiki a ka pa aia, malaila aku $Alt. 10^\circ N. i 183 k.$ a hiki i kahi i hoomaka ai. Ma keia Apuna ke 3.31 k. huihalike.

Ap. 2. He Moai. E hoomaka ma ke kahi Hoomohana e hule ana $Alt. 19^\circ N. i 155 k.$ ma ka palena koke a ke kahi, malaila aku $Alt. 68\frac{1}{2}^\circ N. i 2.26 k.$ ma ka palena o Moiki a ke kahi, malaila aku $Alt. 72^\circ N. i 3.24 k.$ ma ka palena o Moiki a ke kahawai, malaila aku $Alt. 9^\circ N. i 0.74 k.$ ma ka palena kahawai a ke kahi, malaila aku Hoomohana i 1.63 k. ma ka palena o Kapalaha a ke kahi, malaila aku $Dist. 74^\circ N. i 3.44 k.$ ma ka palena o Kapalaha a ke kahi, malaila aku $Alt. 58^\circ N. i 0.30 k.$ a ke kahi, malaila aku $Alt. 75^\circ N. i 0.72 k.$ a hiki i kahi i hoomaka ai. Maloko o keia ke 6.83 k. huihalike.

Ma na Apuna 2. ke Eka 1. me 0.14 k. huihalike.



290



THE UNIVERSITY OF CHICAGO
DIVISION OF THE PHYSICAL SCIENCES

REPORT OF THE
COMMISSIONERS OF THE
GENERAL LAND OFFICE
OF THE STATE OF CALIFORNIA
FOR THE YEAR ENDING
MAY 31, 1900

CHICAGO: PUBLISHED BY THE UNIVERSITY OF CHICAGO PRESS
1900

Ua koi mai oia no kona mau wahi ma Honolulu'i Ewa
mea, ua loa ia ia keia mau wahi i ka manawa ia Kamehameha I.

no ka

a ua noho keakea ole ia a hiki i keia manawa.

Oia ka makou e hooko nei no he kuleana hoi kona
malalo o ke ano Alodio. Ina e uku mai oia i ko ke Aupuni hapa koe; alaila, ua ku
pono ia ia ka palapala sila Alodio.

Pono nae ia ia ke uku no ka hookolokolo a me ka hooholo ana i ka olelo. Penei,

	No ka rumi a me ke pai ana i ka olelo ma ka Nupepa,	#	ken.
	No ke kope ana i ka olelo koina aao,		
<i>G. M. Robertson</i>	No ka palapala kii,		
<i>M. Bee</i>	No ka hana ana i ka la		
<i>J. H. Smith</i>	No ke kope ana i na olelo a na hoike,		
	No ka ana ana i ka la		
	No ke kope ana,		
	No ka hooholo ana i ka olelo, <i>Januari 1851.</i>		

Eia na palena,

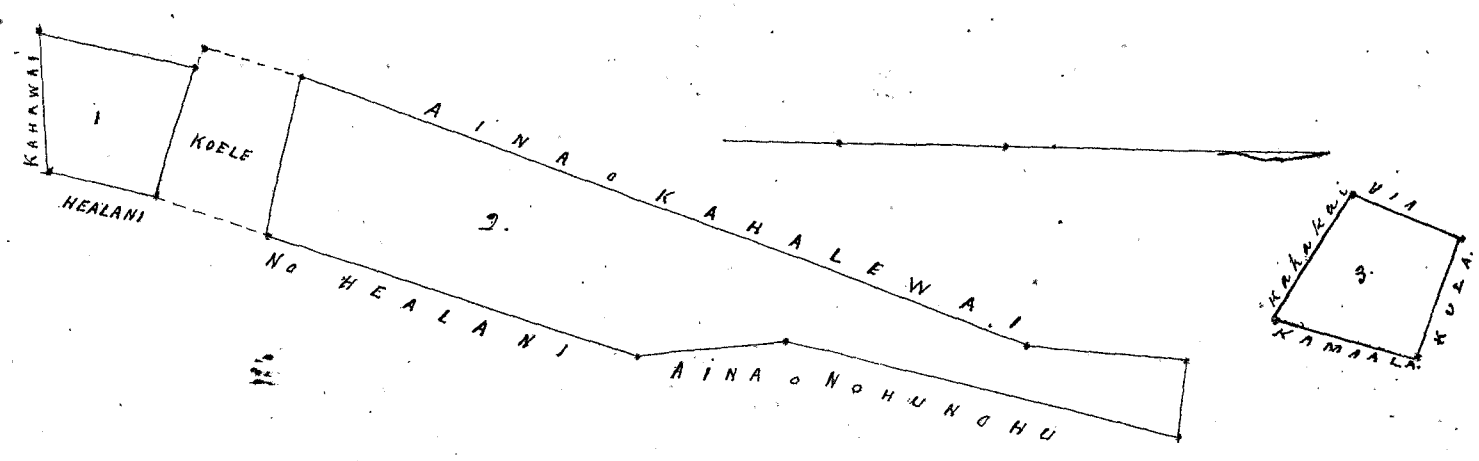
Anaia A. Pihoko.

Ap. 1. He moana Kamukui o Niue, Honolulu, E. O.
 E hoomaka ma ke kahi Hikina i hulu ana Hem. 12° Kom. i 1.13 kh. ma ka palena Aina, Healani
 Malalo aku Hem. 85° Kom. i 1.40 kh. ma ka palena Kahawai. Malalo aku Ak. 11° Hik. i 1.58 kh. a ke koele. Ma
 laila aku ma ka palena koele. Hem. 70° Hik. i 1.40 kh. a hiki i kahi i hoomaka ai.
 He 2.79 kh. huihalike maloko.

*Apana 2. He moana. E hoomaka ma ke kahi Hema, i hulu ana Ak. 76° Kom. 1.65 kh. ma ka palena
 Koele. Malalo aku. Ak. 19° Hik. i 3.12 kh. ma ka palena o ko Kahalewai aino. Malalo aku. Ak. 7° Hik. i 1.70 kh.
 a ke kahi. Malalo aku Hikina i 0.77 kh. ma ka palena kula a ke kahi. Malalo aku Hem. 12° Kom. i 4.28 kh.
 ma ka palena aino o Nohunohu. Malalo aku Hem. 9° Hik. i 1.48 kh. a ke kahi. Malalo aku Hem. 18° Kom.
 i 4.10 kh. ma ka palena aino o Healani, a hiki i kahi i hoomaka ai.
 Maloko o keia Apana he Eka 1. me 1.08 kh. huihalike.*

Apana 3. He pahale ma Kapapahu. Honolulu, E. O.
 E hoomaka ana ma ke kahi Hema, a e hulu Ak. i 1.57 kh. ma ka palena pa o Lapaala. Malalo
 aku Ak. 82° Kom. i 1.36 kh. ma ka palena kula o Nohunohu. Malalo aku Hem. 5° Kom. i 1.24 kh. ma ka palena
 pa o Uia. Malalo aku Hem. 75° Hik. ma kahakai a hiki i kahi i hoomaka ai. He Eka 1. 60 kh. huihalike.
 Maloko o ma apana 3, he Eka 1, me 4.57 kh. huihalike

2.79
 1.08
 4.57



1. 2. 3.
 1.08
 4.57

292

11/17/1917

11-17
1917

11-17-17

11-17-17

11-17-17

11-17-17

11-17-17

11-17-17

11-17-17

11-17-17

11-17-17

11-17-17

11-17-17

11-17-17

11-17-17

11-17-17

11-17-17

11-17-17

11-17-17

11-17-17

11-17-17

11-17-17

11-17-17

11-17-17

11-17-17

11-17-17

11-17-17

11-17-17

11-17-17

11-17-17

11-17-17

11-17-17

11-17-17

11-17-17

11-17-17

11-17-17

11-17-17

11-17-17

11-17-17

11-17-17

11-17-17

Helu 896 Natii

Ua koi mai oia no kona wahi ma Puhala i Waikale Ewa no ka mea, ua loa ia ia keia wahi Mamua o ke kai ana o na Kanawai i ka maka-hiki 1825

a ua noho keakea ole ia a hiki i keia manawa.

Oia ka makou e hooko nei no Natii he kuleana hoi kona malalo o ke ano Alodio. Ina e uku mai oia i ko ke Aupuni hapa ~~haha~~; alaila, ua ku pono ia ia ka palapala sila Alodio.

Pono nae ia ia ke uku no ka hookolokolo a me ka hooholo ana i ka olelo. Penei,

W. L. Lee
C. M. Smith
G. M. Robertson

No ka rumi a me ke pai ana i ka olelo ma ka Nupepa,
No ke kope ana i ka olelo koina aaoa,
No ka palapala kii,
No ka hana ana i ka la
No ke kope ana i na olelo a na hoike,
No ka ana ana i ka la
No ke kope ana,
No ka hooholo ana i ka olelo,

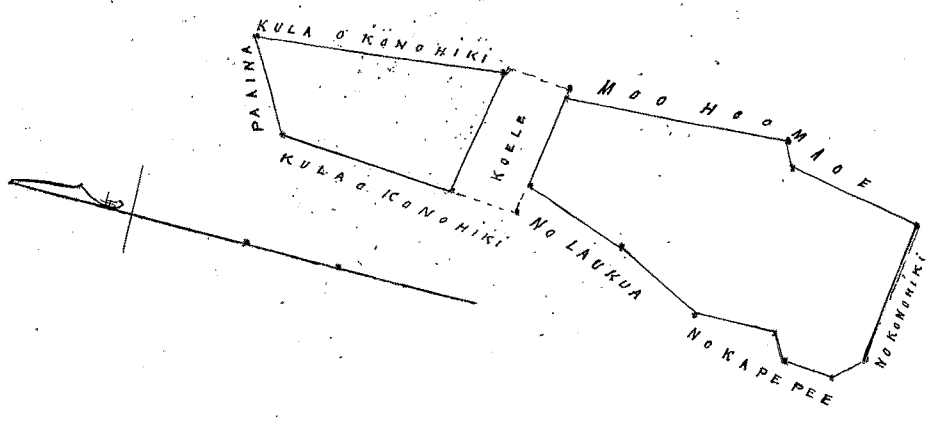
Table with 2 columns: \$, ken. The table is mostly empty with a small mark at the bottom.

Eia na palena,


Anaia o A. Pihopa.

Apana 1. He moaiina, Kamalua, ili o Puhala, Waikale E. O.
E hoomaka ma ke kahi Apan, e huli ana Hem. 17 1/2° Hem. i 1.14 keh. ma ka palena aina o Laupena, Malaila aku Hem. 28 1/2° Hem. i 1.07 keh. a ke kahi, Malaila aku Hem. 2° Hem. i 0.80 keh. ma ka palena aina o Kapepee, Malaila aku Hem. 56 1/2° Hem. i 0.25 keh. a ke kahi, Malaila aku Hem. 7° Hem. i 0.48 keh. a ke kahi, malaila aku Hem. 49 1/2° Hem. i 0.40 keh. a ke kahi, Malaila aku Hem. 83° Hem. i 1.50 keh. ma ka palena o ke Konoehiki, Malaila aku Hem. 62° Hem. i 1.50 keh. ma ka palena o Hoonaoc, Malaila aku Hem. 63° Hem. i 0.23 keh. a ke kahi, Malaila aku Hem. 2 1/2° Hem. i 2.40 keh. ma ka palena o Hoonaoc. Malaila aku Hem. 80 1/2° Hem. i 1.00 keh. a hiki i kahi i hoomaka ai.

Apana 2. He kula malaila, me ke hahuahale, mo Kamalua, Puhala.
E hoomaka ma ke kahi Hikinga e huli ana Ak. 77 1/2° Hem. i 1.32 keh. ma ka palena koele, Malaila aku Ak. 4° Hem. i 1.87 keh. ma ka palena kula o Konoehiki, malaila aku Ak. 64° Hem. i 1.00 keh. ma ka palena kula o Konoehiki a hiki i kahi i hoomaka ai, Malaila aku Hem. 7 1/2° Hem. i 2.65 keh. ma ka palena kula o Konoehiki a hiki i kahi i hoomaka ai.
Malalo o keia moaiina, he 8.77 keh. huinahalike.



294



Handwritten text at the top of the page, including the words "with" and "and" in a cursive script.

A line of handwritten text in the upper middle section of the page.

A block of handwritten text in the middle section of the page, consisting of several lines of cursive writing.

A line of handwritten text in the lower middle section of the page.

A vertical column of handwritten text in the lower middle section of the page.

A small handwritten mark or signature at the bottom right of the page.

Helu 894 Ohule

Ua koi mai oia no kona wahi ma Waikale i Ewa no ka
mea, ua loa ia ia keia wahi mamia o ke kau ana o na Kanawai i ka ma-
kahiki 1835

a ua noho keakea ole ia a hiki i keia manawa.

Oia ka makou e hooko nei no Ohule he kuleana hoi kona
malalo o ke ano Alodio. Ina e uku mai oia i ko ke Aupuni hapa kolu; alaila, ua ku
pono ia ia ka palapala sila Alodio.

Pono nae ia ia ke uku no ka hookolokolo a me ka hooholo ana i ka olelo. Penei,

	\$	ken.
No ka rumi a me ke pai ana i ka olelo ma ka Nupepa,		
No ke kope ana i ka olelo koina aaoa,		
No ka palapala kii,		
No ka hana ana i ka la		
No ke kope ana i na olelo a na hoike,		
No ka ana ana i ka la		
No ke kope ana,		
No ka hooholo ana i ka olelo,		

Eia na palena,

(Signature)

Ua hoolia kona kuleana, a ua lilo ia Paul S. Manini
ke Kanawai

(Signature)

296

~~SECRET~~

THE DEPARTMENT OF THE ARMY

OFFICE OF THE ADJUTANT GENERAL

MEMORANDUM FOR THE ADJUTANT GENERAL

DATE: 10/10/50

TO: THE ADJUTANT GENERAL

FROM: THE ADJUTANT GENERAL

SUBJECT: [Illegible]

10/10/50

598-

1943
The following information was obtained from the records of the Department of the Interior, Bureau of Land Management, regarding the land owned by the United States in the State of California.

The total land owned by the United States in California is approximately 100,000,000 acres. This land is divided into several categories, including National Forests, National Monuments, and other public lands. The Bureau of Land Management is responsible for the management and disposal of these lands.

The Bureau of Land Management has a long history of managing public lands in California. It was established in 1849 and has since then been responsible for the stewardship of the State's public lands. The Bureau's mission is to manage these lands for the benefit of the present and future generations.

The Bureau of Land Management has a variety of programs and initiatives in place to manage public lands. These include the National Forest System, the National Monument System, and the National Conservation Lands System. Each of these systems has its own set of rules and regulations governing the use and management of the lands.

The Bureau of Land Management also has a variety of tools and techniques available to it for managing public lands. These include land use planning, resource management, and public participation. The Bureau uses these tools and techniques to ensure that public lands are managed in a sustainable and responsible manner.

The Bureau of Land Management is committed to the protection and management of public lands in California. It will continue to work with the State and the public to ensure that these lands are managed in a way that is consistent with the State's interests and the needs of the people of California.

The Bureau of Land Management is a part of the United States Department of the Interior. It is responsible for the management and disposal of public lands in the United States. The Bureau's work is essential to the protection and management of the Nation's natural resources.

Helu 899 Kahoweweweli

Ua koi mai oia no kona Mau wahi ma Hoaeae i Cwa no ka mea, ua loa ia ia keia Mau wahi ma Samau mai, mamua o ke kau ana o ma Kanawai i ka mikaiki 1832

a ua noho keakea ole ia a hiki i keia manawa.

Oia ka makou e hooko nei no Kahoweweweli he kuleana hoi kona malalo o ke ano Alodio. Ina e uku mai oia i ko ke Aupuni hapa; alaila, ua ku pono ia ia ka palapala sila Alodio.

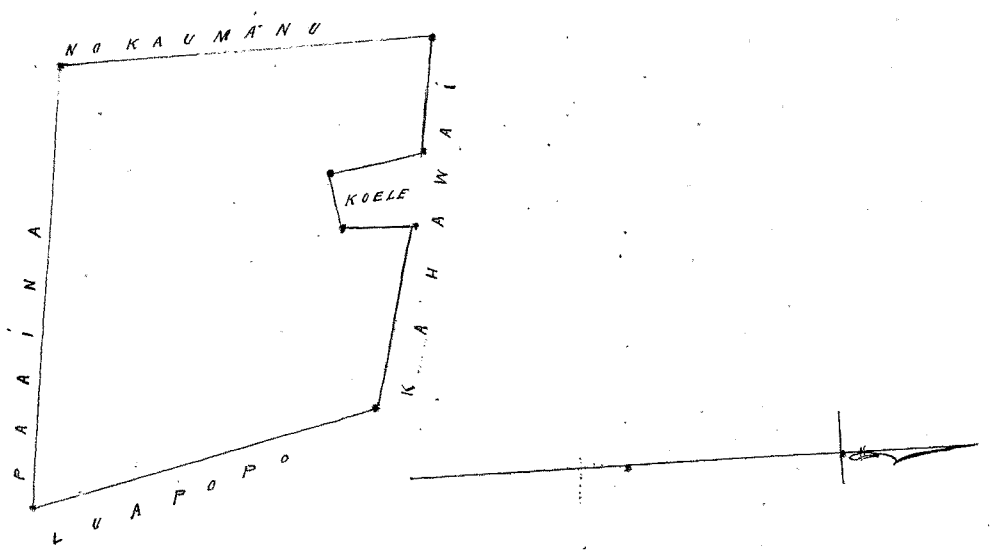
Pono nae ia ia ke uku no ka hookolokolo a me ka hooholo ana i ka olelo. Penei,

W. L. Lee.	No ka rumi a me ke pai ana i ka olelo ma ka Nupepa,	\$	ken.
J. H. Smith	No ke kope ana i ka olelo koina aoo,		
G. M. Robinson	No ka palapala kii,		
	No ka hana ana i ka la		
	No ke kope ana i na olelo a na hoike,		
	No ka ana ana i ka la		
	No ke kope ana,		
	No ka hooholo ana i ka olelo,		5

Eia na palena,

Amia e A. Bihofa.

He Moai Amakahihiho, Hoaeae, Cwa, Oahu.
 E hoonaka ma ke kahi Kanohana Hem e helo ana Kau i 3.87 kh. ma ka palena aia o Kaumahu, a ke kahi Malaila aku Hem 83° Ni. i 1.15 kh. ma ka palena kahawai a ke kahi Malaila aku Hem 9° Ni. i 1.10 kh. ma ka palena keele, Malaila aku Kau 78° Ni. i 0.52 kh. a ke kahi Malaila aku He. 2° Ni. i 0.75 kh. ma ka palena keele, a ke kahi Malaila aku He. 75° Ni. i 1.95 kh. ma ka palena kahawai a ke kahi Malaila aku Hem 9° Ni. i 3.79 kh. ma ka palena o Luapopo a ka fa'aina, Malaila aku He. 85° Kom. i 4.74 kh. a hiki i kahi i Luapopo ai. Maloko o kua Amia he Eka 1, ma 4 5/10 kh. huinahalike.



300-

11/11/11

11/11/11

11/11/11

11/11/11

11/11/11

11/11/11

11/11/11

11/11/11

11/11/11

Helu 901 Kuapine

Ua koi mai oia no kona mau wahi ma Honolulu i Cwa no ka mea, ua loa ia ia keia mau wahi mamua. ke kau ana o na Kanawai i ka ma-kahiki 1839

a ua noho keakea ole ia a hiki i keia manawa.

Oia ka makou e hooko nei no Kuapine he kuleana hoi kona malalo o ke ano Alodio. ~~Ina e uku mai oia i ko ke Aupuni hapa; alaila, ua ku pono ia ia ka palapala sila Alodio.~~

Pono nae ia ia ke uku no ka hookolokolo a me ka hooholo ana i ka olelo. Penei,

W. L. Lee
J. H. Smith
G. M. Robertson

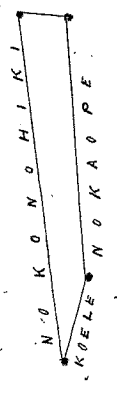
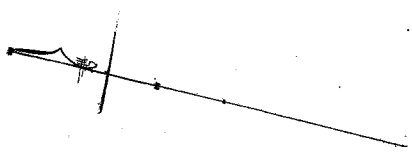
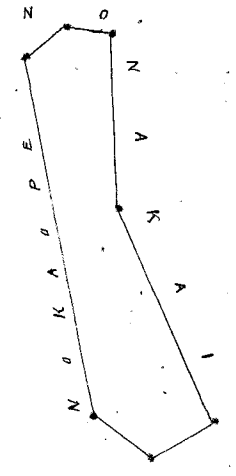
No ka rumi a me ke pai ana i ka olelo ma ka Nupepa,
No ke kope ana i ka olelo koina aaoa,
No ka palapala kii,
No ka hana ana i ka la
No ke kope ana i na olelo a na hoike,
No ka ana ana i ka la
No ke kope ana,
No ka hooholo ana i ka olelo,

	¢	ken.
	4	

Eia na palena, Awaia o A. Bishop.

He loi o Kahuaka, ili o Nuike, Honolulu, E. O.
E hoomaka ma ke kahi Komoehana, e hiki ana 23° 30' He. i 0.64 kb. ma ka palena aina o Kaope. Malaila aku 65° He. i 3.84 kb. ma ka palena aina o Kaope. Malaila aku Hem. 54° He. i 0.50 kb. ma ka palena aina o Kapei. Malaila aku Hem. 10° He. i 0.45 kb. ma ka palena aina o Kapei. Malaila aku Hem. 73° Hem. i 1.84 kb. ma ka palena aina o Kapei. Malaila aku Hem. 53° Hem. i 2.42 kb. ma ka palena aina o Kapei. Malaila aku Ak. 44° Hem. i 0.79 kb. a hiki i kahi i hoomaka i.

Apana 2. He loi Kaloilili, ili o Nuike, Honolulu, E. O.
E hoomaka ana ma ke kahi Kahoehoa, e hiki ana Hem. 72 1/2° Hem. i 2.70 kb. ma ka palena aina o Kaope. Malaila aku Komoehana i 0.90 kb. ma ka palena koele. Malaila aku Ak. 71 1/2° He. i 2.38 kb. ma ka palena o ka Komoehana. Malaila aku Hem. 11° He. i 0.98 kb. ma ka palena aina o Kaope, a hiki i kahi i hoomaka i.
Ma keia mau loi 2. he 5.09 kb. huinahalike.



302

11/11/11

Handwritten notes at the top of the page, including a date and some illegible text.

Main body of handwritten notes, consisting of several paragraphs of text that are mostly illegible due to fading and bleed-through.

6

Helu 904 Nahuana

Ua koi mai oia no kona mau wahi ma Waiawa i Ewa no ka mea, ua loa ia ia keia mau wahi Manua o ke kau ana o wa Kanawai i ka mahele kahiki 1827

a ua noho keakea ole ia a hiki i keia manawa.

Oia ka makou e hooko nei no Nahuana he kuleana hoi kona malalo o ke ano Alodio. Ina e uku mai oia i ko ke Aupuni hapa; alaila, ua ku pono ia ia ka palapala sila Alodio.

Pono nae ia ia ke uku no ka hookolokolo a me ka hooholo ana i ka olelo. Penei,

	No ka rumi a me ke pai ana i ka olelo ma ka Nupepa,	\$	ken.
<i>Geo. Robertson</i>	No ke kope ana i ka olelo koina aao,		
<i>W. Hee</i>	No ka palapala kii,		
<i>J. H. Smith</i>	No ka hana ana i ka la		
	No ke kope ana i na olelo a na hoike,		
	No ka ana ana i ka la		
	No ke kope ana,		
	No ka hooholo ana i ka olelo, 1 Samana 1851.		
			7

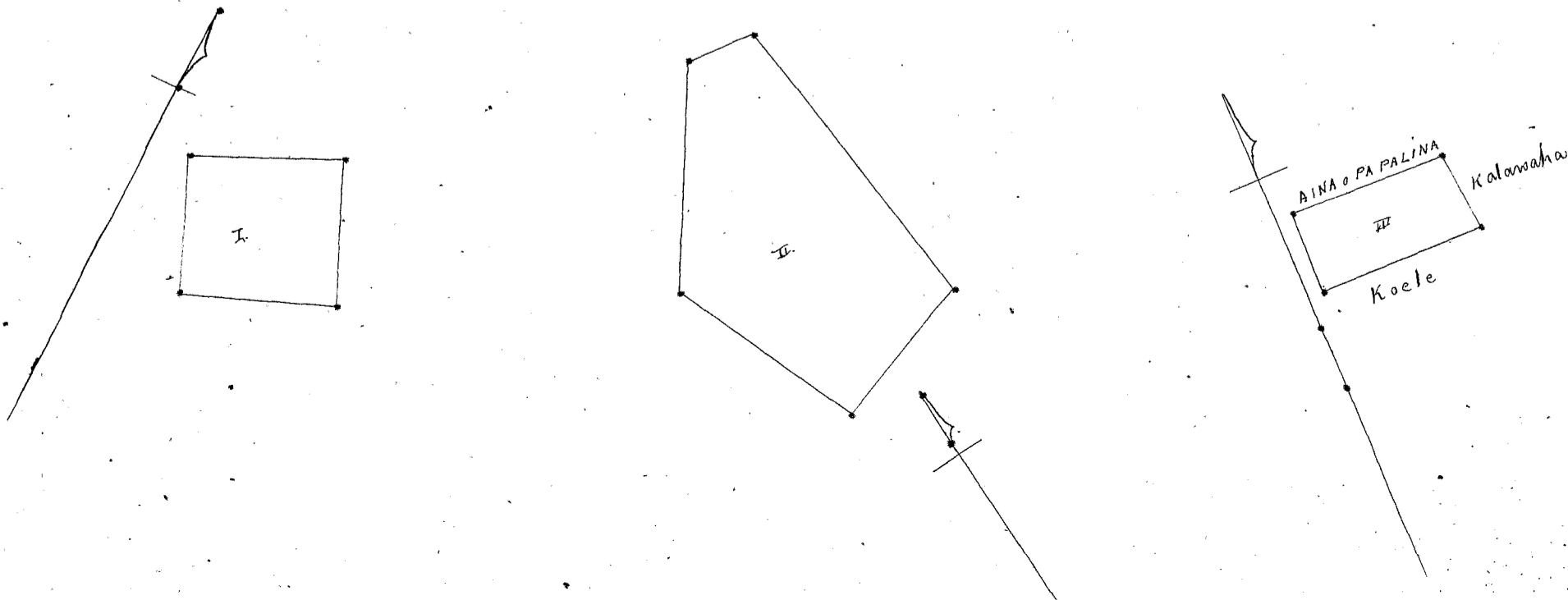
Eia na palena,

Anais & A. Bishop

Apana 1. He pahaale me ke kula o Panais, Waiawa, Ewa, Oahu. E hoomaka ana ke kahi Kom. Hem. + me ana ke kahi Kom. Ak. o kea Hialepule i ka Kom. 85° Hike. Mai ia wahi aku e me ana kea aao Ak. 25° Kom. i 3.50 keh. alaila hele aku me Ak. 70° Hike. i 4.00 keh. a malaila aku, hele Kom. 25° Hike. i 3.50 keh. a malaila aku Kom. 70° Kom. i 4.00 keh. a hiki i kahi i hoomaka ai. He Eka 1, me na keh. huinahalike 4.

Apana 2. He loko ma ka ili, Kauhawaho, Waiawa, E. O. Ua hoomaka ia ke ana ana ma ke kahi Kom. Akau kahi i ke ana ke laau fikew, a hele aku 84° Kom. i 0.82 keh. a malaila aku Kom. 33° Kom. i 2.94 keh. a malaila aku Kom. 24° Hike. i 2.62 keh. alaila hele Ak. 71° Hike. i 2.10 keh. a malaila aku Ak. 11° Kom. i 4.20 keh. i kahi i hoomaka ai. Malolo oia loko ke Eka 1.

Apana 3. He li loko o ka Moo o Ulu, Kauhawaho, Waiawa, E. O. E hoomaka ana ma ke kahi Kom. Ak. ua hele Kom. i 1.00 keh. alaila hele i Hihina i 2.11 keh. ma ke aao o ka ana o Papalina, alaila hele Ak. 7° Kom. i 1.00 keh. e pili ana me kea Moo Kauhawaho, a malaila aku Ak. 87° Kom. i 2.06 keh. e pili ana me kea hoohele, a hiki i kahi i hoomaka ai. Ma ia li he 3.08 p. keh. huinahalike.



304

11/11/1918

Dear Mr. ...

I have received your letter of the 10th inst. and am glad to hear that you are well. I am also well and hope these few lines will find you all the same.

I have not much news to write at present. Everything is quiet here at the moment. I am still waiting for the results of the examination.

I am sure you will be glad to hear from me again. I will write to you again as soon as I have more news.

I am, dear Mr. ...

Yours faithfully,

...

Helu 902 Haakua

Ua koi mai oia no kona *Mau wahi ma Honolulu i Ewa* no ka
mea, ua loa ia ia keia *Mau wahi Mamua o ke kaunaha o ma Kanawai i ka ma-*
kahiki 1831

a ua noho keakea ole ia a hiki i keia manawa.

Oia ka makou e hooko nei no *Haakua* he kuleana hoi kona
malalo o ke ano Alodio. Ina e uku mai oia i ko ke Aupuni hapa ; alaila, ua ku
pono ia ia ka palapala sila Alodio.

Pono nae ia ia ke uku no ka hookolokolo a me ka hooholo ana i ka olelo. Penei,

	\$	ken.
No ka rumi a me ke pai ana i ka olelo ma ka Nupepa,		
No ke kope ana i ka olelo koina aiao,		
No ka palapala kii,		
No ka hana ana i ka la		
No ke kope ana i na olelo a na hoike,		
No ka ana ana i ka la		
No ke kope ana,		
No ka hooholo ana i ka olelo,		

Eia na palena,

306

~~SECRET~~

CONFIDENTIAL

CONFIDENTIAL

CONFIDENTIAL

CONFIDENTIAL

CONFIDENTIAL

CONFIDENTIAL

CONFIDENTIAL

CONFIDENTIAL

CONFIDENTIAL

CONFIDENTIAL

CONFIDENTIAL

CONFIDENTIAL

CONFIDENTIAL

CONFIDENTIAL

CONFIDENTIAL

CONFIDENTIAL

CONFIDENTIAL

CONFIDENTIAL

CONFIDENTIAL

CONFIDENTIAL

CONFIDENTIAL

CONFIDENTIAL

CONFIDENTIAL

CONFIDENTIAL

CONFIDENTIAL

CONFIDENTIAL

CONFIDENTIAL

CONFIDENTIAL

CONFIDENTIAL

CONFIDENTIAL

CONFIDENTIAL

CONFIDENTIAL

CONFIDENTIAL

CONFIDENTIAL

CONFIDENTIAL

CONFIDENTIAL

Helu 905 Kaimuena ✓

Ua koi mai oia no kona mau wahi ma Honolulu i Ewa no ka mea, ua loa ia ia keia mau wahi ma Keolu nohi mai mamua o ke kau ana o na Kanawai i ka makahiki 1825

a ua noho keakea ole ia a hiki i keia manawa.

Oia ka makou e hooko nei no Kaimuena he kuleana hoi kona malalo o ke ano Alodio. Ina e uku mai oia i ko ke Aupuni hapa; alaila, ua ku pono ia ia ka palapala sila Alodio.

Pono nae ia ia ke uku no ka hookolokolo a me ka hooholo ana i ka olelo. Penei,


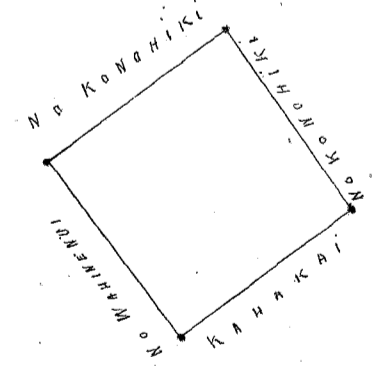
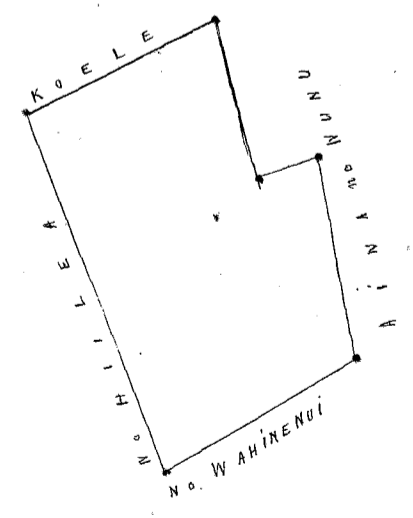
<i>W. L. Lee</i>	No ka rumi a me ke pai ana i ka olelo ma ka Nupepa,	\$	ken.
	No ke kope ana i ka olelo koina aao,		
<i>J. H. Smith</i>	No ka palapala kii,		
<i>G. M. Robertson</i>	No ka hana ana i ka la		
	No ke kope ana i na olelo a na hoike,		
	No ka ana ana i ka la		
	No ke kope ana,		
	No ka hooholo ana i ka olelo,		
			5-

Eia na palena,

Anaia A. Bishop

Ahana 1. He Pahale, Waioha, ili o Kaunakakai, Honolulu, E. O.
 E hoomaka ma ke kahi Hikiina, e hele ana Hem. 51° Kom. i 2.28 h. ma ka palena kahahale no Wahimani, Malaila aku. Ak. 36° Kom. i 2.28 h. ma ka palena kupa o Konoheki. Malaila aku. Ak. 51° Hiki. i 2.28 h. a ke kahi, Malaila aku Hem. 36° Hiki. i 2.28 h. ma kahahale, a hiki i kahi i hoomaka ai. He 7 1/4 h. huihalike.

Ahana 2. He Mookalo, Kumuula, ili o Kaunakakai, Honolulu, E. O.
 E hoomaka ma ke kahi Hikiina e hele ana Hem. 69° Kom. i 3.94 h. ma ka palena aia o Hula. Malaila aku. Ak. 22° Kom. i 2.12 h. ma ka palena koohe, Malaila aku Ak. 74° Hiki. i 1.79 h. ma ka palena aia o Muni. Malaila aku. Ak. 16 1/2° Kom. o 65 h. ma ka palena aia o Muni. Malaila aku. Ak. 77° Hiki. i 2.46 h. a ke kahi. Malaila aku Hem. 13 1/2° Hiki. i 2.25 h. ma ka palena aia o Wahimani, a hiki i kahi i hoomaka ai.
 Malalo o keia mau aia he Eka 1. me 7.06 h. huihalike.



The first part of the document
 discusses the general principles
 of the system. It is divided into
 several sections, each dealing
 with a different aspect of the
 overall design. The second part
 contains the detailed specifications
 for the various components. This
 includes the materials to be used,
 the dimensions, and the tolerances.
 The third part describes the
 manufacturing process, from the
 casting of the parts to the final
 assembly. The fourth part
 discusses the testing procedures
 and the results of the tests.

The fifth part of the document
 contains the drawings of the
 various parts. These drawings
 show the external and internal
 views of the parts, and they
 include all the necessary
 dimensions and tolerances. The
 sixth part of the document
 discusses the cost of the parts
 and the overall cost of the
 system. The seventh part
 discusses the maintenance
 requirements of the system.
 The eighth part of the document
 contains the conclusions of the
 study. The ninth part of the
 document contains the references
 cited in the text. The tenth
 part of the document contains
 the index.

Helu 906 Kanoho

Ua koi mai oia no kona wahi ma Honolulu i Eua no ka mea, ua loa ia ia keia wahi i ka makalike 1844, no ke kono hiki mai

a ua noho keakea ole ia a hiki i keia manawa.

Oia ka makou e hooko nei no Kanoho he kuleana hoi kona malalo o ke ano Alodio. Ina e uku mai oia i ko ke Aupuni hapa kolu; alaila, ua ku pono ia ia ka palapala sila Alodio.

Pono nae ia ia ke uku no ka hookolokolo a me ka hooholo ana i ka olelo. Penei,

<i>W. H. M.</i>	No ka rumi a me ke pai ana i ka olelo ma ka Nupepa,	\$	ken.
<i>G. M. Robinson</i>	No ke kope ana i ka olelo koina a oao,		
<i>J. H. Smith</i>	No ka palapala kii,		
	No ka hana ana i ka la		
	No ke kope ana i na olelo a na hoike,		
	No ka ana ana i ka la		
	No ke kope ana,		
	No ka hooholo ana i ka olelo,		
			6

Eia na palena,

Anaia e A. Bishop

He Moaia Kumuahane, ili o Kanoho, Honolulu E. O.

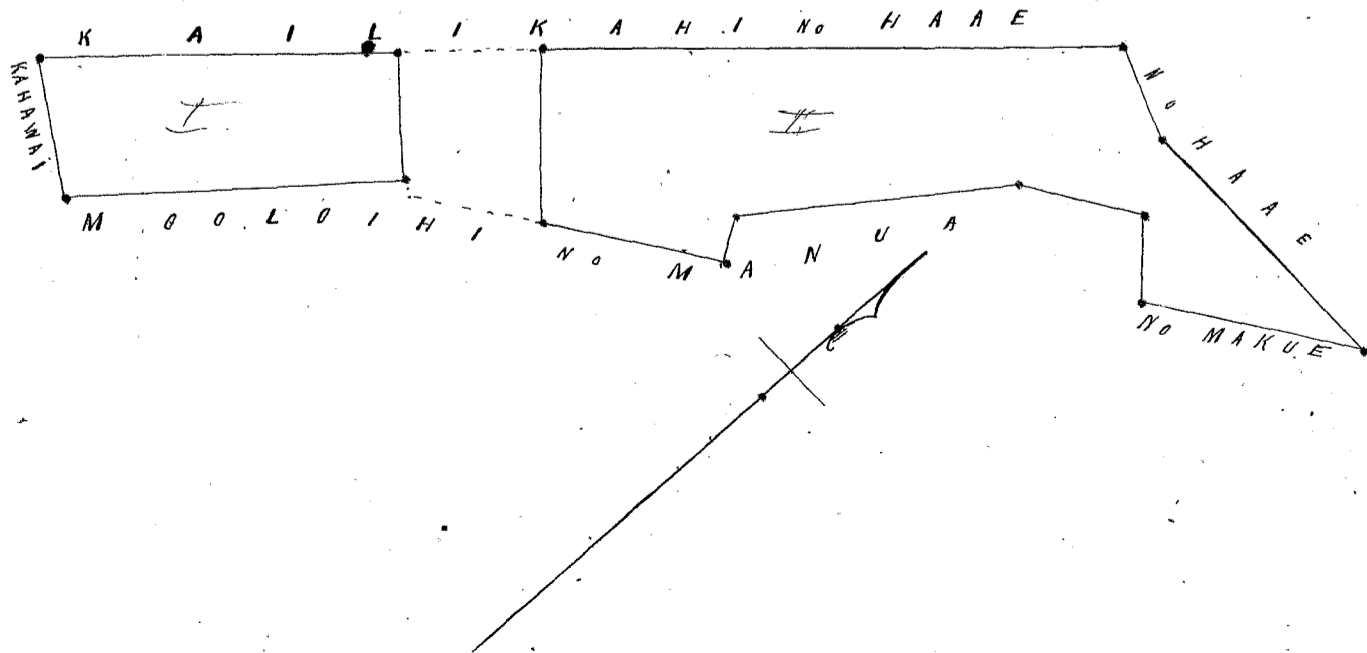
Spana 1. Iwi me kahi kula

E hoomaka ma ke kahi Kema i heli ana Ak. 44° N. i 1.76 kb. ma ka palena koele. Malaila aku Ak. 43° i 6.18 kb. ma ka palena o Kailikahi. Malaila aku Hem. 71 1/2° i 0.97 kb. ma ka palena o Kailikahi. Malaila aku Ak. 69° i 2.92 kb. ma ka palena o Kailikahi. Malaila aku Ak. 45° i 0.10 kb. a ke kahi. Malaila aku Hem. 56° N. i 2.29 kb. ma ka palena o Kaneakaha. Malaila aku Ak. 45° N. i 0.90 kb. a ke kahi. Malaila aku Hem. 55° N. i 1.50 kb. ma ka palena aia o Manua. Malaila aku Hem. 35° N. i 2.82 kb. ma ka palena aia o Manua. Malaila aku Hem. 31° i 0.50 kb. a ke kahi. Malaila aku Hem. 46° N. i 1.64 kb. a hiki i kahi i hoomaka ai.

Ap. 2. He mau lo'ia ma Kumuahane

E hoomaka ma ke kahi Komo hana, i heli ana Hem. 60° i 1.38 kb. ma ke kapaawai, malaila aku Ak. 38° i 3.58 kb. ma ka palena aia o Manua, malaila aku Ak. 58° N. i 1.32 kb. ma ka palena koele. Malaila aku Hem. 40° N. i 3.80 kb. ma ka palena aia o Kailikahi a hiki i kahi i hoomaka ai.

Maloko o keia Moaia he Eka 1, me 8 1/100 kb. huinahalike



[Faint, illegible text, possibly bleed-through from the reverse side of the page. Some words like "and" and "the" are barely visible.]

[Faint, illegible text, possibly bleed-through from the reverse side of the page.]

[Faint, illegible text, possibly bleed-through from the reverse side of the page.]

[Faint, illegible text, possibly bleed-through from the reverse side of the page.]

Helu 909 Kaniakua

Ua koi mai oia no kona wahi ma Hoacae i Ewa no ka
mea, ua loa ia ia keia wahi Mamua o ke kau ana o ma Kaniwai i ka ma-
kahi 1835

a ua noho keakea ole ia a hiki i keia manawa.

Oia ka makou e hooko nei no Kaniakua he kuleana hoi kona
malalo o ke ano Alodio. Ina e uku mai oia i ko ke Aupuni hapa Helu; alaila, ua ku
pono ia ia ka palapala sila Alodio.

Pono nae ia ia ke uku no ka hookolokolo a me ka hooholo ana i ka olelo. Penei,

	\$	ken.
No ka rumi a me ke pai ana i ka olelo ma ka Nupepa,		
No ke kope ana i ka olelo koina	aoao,	
No ka palapala kii,		
No ka hana ana i ka la		
No ke kope ana i na olelo a na hoike,		
No ka ana ana i ka la		
No ke kope ana,		
No ka hooholo ana i ka olelo,		

Eia na palena,

See Page 591. v. 8. Award Books

312

11/11/11
11/11/11
11/11/11

11/11/11

11/11/11

11/11/11

11/11/11

11/11/11

11/11/11

11/11/11

11/11/11

11/11/11

11/11/11

11/11/11

11/11/11

11/11/11

11/11/11

11/11/11

11/11/11

11/11/11

11/11/11

11/11/11

11/11/11

11/11/11

11/11/11

[Faint, illegible text covering the majority of the page]

Helu 910 Nunu

Ua koi mai oia no kona *Mauiwahi* ma *Honouliuli, Ewa, Oahu,* no ka mea, ua loa ia ia keia *Mauiwahi* *Wamua* o ke kiau ana o wa, *Kanawai* i ka *Makahaiki* 1833

a ua noho keakea ole ia a hiki i keia manawa.

Oia ka makou e hooko nei no *Nunu* he kuleana hoi kona malalo o ke ano Alodio. ~~Ina e uku mai oia i ke ke Aupuni hapa; alaila, ua ku pono ia ia ka palapala sila Alodio.~~

Pono nae ia ia ke uku no ka hookolokolo a me ka hooholo ana i ka olelo. *Penci,*

W. L. Lee

No ka rumi a me ke pai ana i ka olelo ma ka Nupepa,

No ke kope ana i ka olelo koinu a oao,

J. N. Smith

No ka palapala kii,

G. M. Robertson

No ka hana ana i ka la

No ke kope ana i na olelo a na hoike,

No ka ana ana i ka la

No ke kope ana,

No ka hooholo ana i ka olelo,

	ken.
5	

Eia na palena,

Maia o A. Bishop.

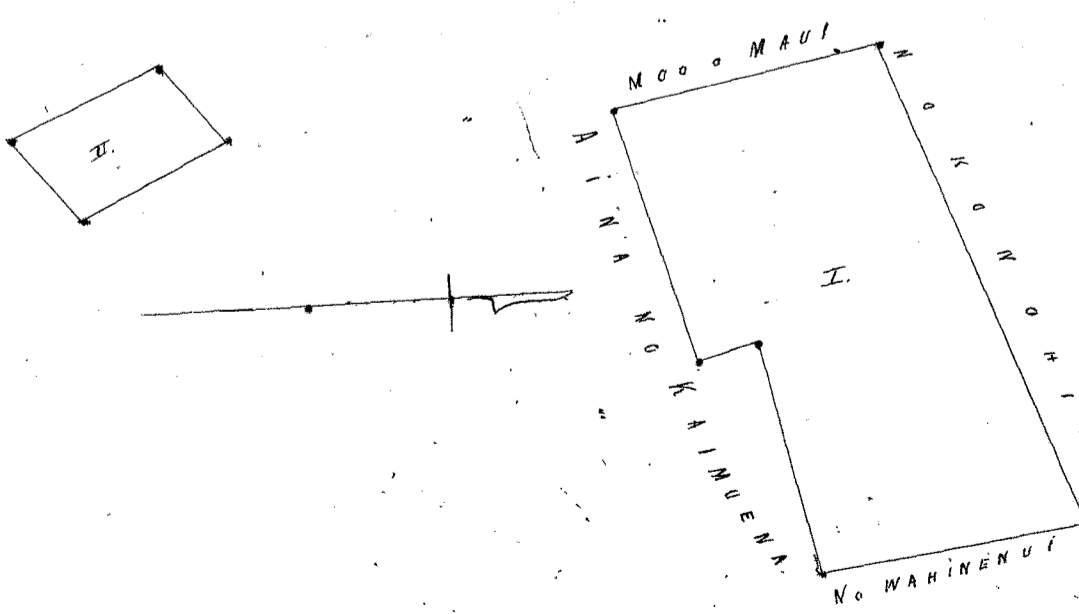
Ke moaiina I. ili Kaunamaka, Honouliuli, E. O.

E hoemaka ma ke kipi *Hema*, e hele ana *M. 74° Ki.* i 2.79 *hh.* ma ka palena aina o *Kaimuena*, ma laila aku *M. 16 1/2° Kom.* i 0.65 *hh.* a ke kipi, *mabaila* aku *M. 77° Ki.* i 2.46 *hh.* ma ka palena aina o *Kaimuena*, *inabaila* aku *M. 13 1/2° Kom.* i 2.90 *hh.* ma ka palena aina o *Wahinenui*, *mabaila* aku *hem. 78° Kom.* i 5.11 *hh.* ma ka palena o ke *Honouliuli*, *mabaila* aku *Hem. 11° Ki.* i 2.90 *hh.* ma ka palena aina o *Maui* me *Honouliuli* a hiki i ka *hi* i hoemaka ai. *Ke Eka 1.* me 1.24 *hh.* *huinahalike.*

Ap. 2. Ke kaimahala kulu, Maui, Kaunamaka, Honouliuli, E. O.

E hoemaka ma ke kipi *Hem.* e hele ana *M. 25° Kom.* i 1.80 *hh.* *mabaila* aku *M. 56° Ki.* i 1.00 *hh.* a ke kipi, *mabaila* aku *M. 25° Ki.* i 1.80 *hh.* ma kulu o *Honouliuli* a ke kulu, *mabaila* aku *Hem. 56° Kom.* i 1.00 *hh.* ma ka palena *kaimahala* o *Kanabuna* a hiki i ka hi i hoemaka ai. *Ke 1.80 hh.* *huinaha.*

Maloko o na Apana Eua ke Eka 1. me 3.04 hh. huinahalike.



314

The first part of the document is...

...and the second part is...

The third part of the document is...

...and the fourth part is...

The fifth part of the document is...

...and the sixth part is...

The seventh part of the document is...

...and the eighth part is...

...and the ninth part is...

...and the tenth part is...

...and the eleventh part is...

...and the twelfth part is...

...and the thirteenth part is...

...and the fourteenth part is...

...and the fifteenth part is...

...and the sixteenth part is...

...and the seventeenth part is...

...and the eighteenth part is...

...and the nineteenth part is...

...and the twentieth part is...

...and the twenty-first part is...

...and the twenty-second part is...

...and the twenty-third part is...

...and the twenty-fourth part is...

...and the twenty-fifth part is...

...and the twenty-sixth part is...

...and the twenty-seventh part is...

...and the twenty-eighth part is...

...and the twenty-ninth part is...

...and the thirtieth part is...

Hele ki Lāihulani

Ua koi mai oia no kona wahi ma Honolulu no ka mea, ua loa ia ia keia wahi maanua o ke kaunani o ke Kānāwai i ka manawa o Kamehameha II

a ua noho keakea ole ia a hiki i keia manawa.

Oia ka makou e hooko nei no Lāihulani he kuleana hoi kona malalo o ke ano Alodio. Ina e uku mai oia i ko ke Aupuni hapa ; alaila, ua ku pono ia ia ka palāpala sila Alodio.

Pono nae ia ia ke uku no ka hookolokolo a me ka hooholo ana i ka olelo. Penei,

Wm L Lee
J H Smith
Loane Di
T M Kamakau
L Kamae

	\$	ken.
No ka rumi a me ke pai ana i ka olelo ma ka Nupepa,	1	
No ke kope ana i ka olelo koina / aoso,		50
No ka palapala kii,		50
No ka hana ana i ka la 5 Samuani 1848	1	
No ke kope ana i na olelo a na hoike, 2 aoso.	1	50
No ka ana ana i ka la 11 Aigate 1847	2	50
No ke kope ana,		50
No ka hooholo ana i ka olelo, 10 Aperila 1849	2	50
		<u>10.00</u>

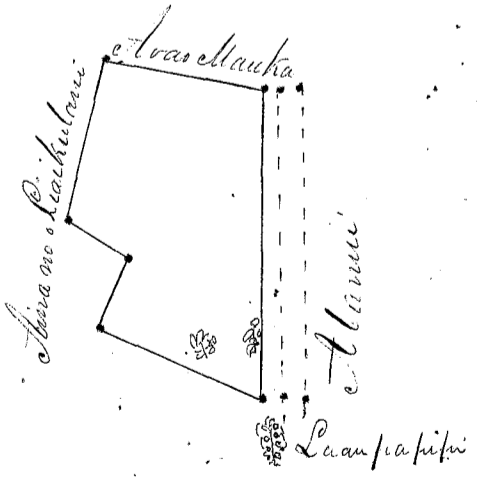
Eia na palena,

Anna e Jane Richardson

Ke kii o kahi kahuakale o Lāihulani, oia ma Kalia i Honolulu, Mokupuni Oahu.

E hoohele ana i ke pama ana oia kahu o Hanu, ma ke aoao hui mauka o ka lalani laau paupai, et moe aku ka aoao maua o Hanu 49° 15' komohana, a holo aku 1 kaulahau, 53 kapuai, 4 inika, oia ka aoao mauka o keia wahi; huli o Hanu 43° Hikiina, a holo aku 54 kapuai; huli o Hanu 46° komohana a holo aku 48 kapuai, 4 inika, huli o Hanu 33° Hikiina, a holo aku 1 kaulahau 53 kapuai 4 inika, huli o Hanu 61° 30' Hikiina, a holo aku 1 kaulahau 42 kapuai, a hiki hou i kahi o Hanu, alaila; huli i kahi o Hanu 19° komohana, a holo aku 3 kaulahau, 17 kapuai, 6 inika. Ua hoohele na kahi a pau o keia wahi. Eia hoi ka ili o keia oia.

549 Auaana, 24 kapuai.



316

1944
MAY 12 1944

MEMORANDUM FOR THE RECORD

RE: [Illegible]

[Illegible]

[Illegible]

[Illegible]

[Illegible]

[Illegible]

[Illegible]

[Illegible]

[Illegible]

[Illegible]

[Illegible]

[Illegible]

[Illegible]

[Illegible]

[Illegible]

[Illegible]

[Illegible]

[Illegible]

[Illegible]

[Illegible]

[Illegible]

[Illegible]

[Illegible]

[Illegible]

[Illegible]

[Illegible]

[Illegible]

[Illegible]

[Illegible]

[Illegible]

[Illegible]

[Illegible]

[Illegible]

[Illegible]

[Illegible]

[Illegible]

[Illegible]

[Illegible]

[Illegible]

[Illegible]

[Illegible]

[Illegible]

Helu 651, Kaelemakule

Kaelemakule

Ua koi mai oia no kona

wahi ma

Honolulu

no ka

mea, ua loa ia ia keia

wahi

manawa o ke kahu ana Kianawai i ka wa o
Kianawai I, malalo o ke kono hiki, i ka maki ahiki 1817.

a ua noho keakea ole ia a hiki i keia manawa.

Oia ka makou e hooko nei no

Kaelemakule

he kuleana hoi kona

malalo o ke ano Alodio.

Ina e uku mai oia i ko ke Aupuni hapa

; alaila, ua ku

pono ia ia ka palapala sila Alodio.

Pono nae ia ia ke uku no ka hookolokolo a me ka hooholo ana i ka olelo. Penei,

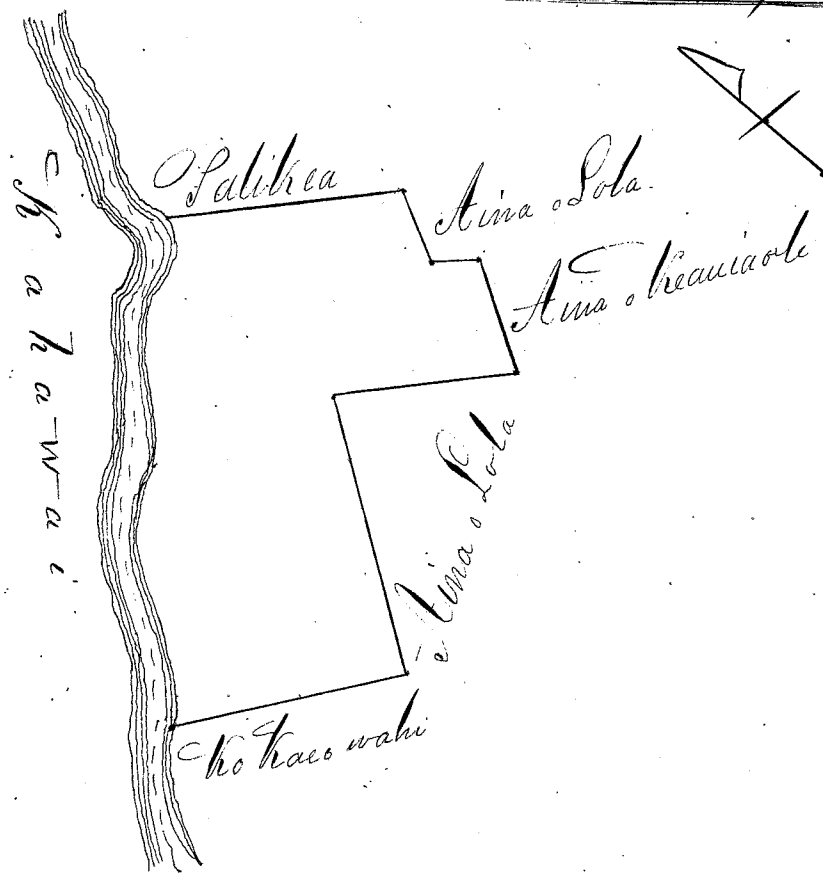
Wm L. Lee
S. H. Smith
J. K. Kamae
L. Kamae

	\$	Ken.
No ka rumi a me ke pai ana i ka olelo ma ka Nupepa,	1	
No ke kope ana i ka olelo koina 2 aoao,	1	
No ka palapala kii,		50
No ka hana ana i ka la 5 Januari 1848	1	
No ke kope ana i na olelo a na hoike, 1 aoao.		75
No ka ana ana i ka la	2	50
No ke kope ana,		50
No ka hooholo ana i ka olelo, Aprila 10, 1849	2	50
	<u>9</u>	<u>75</u>

Eia na palena,

Anaia e D. Kalanikahua

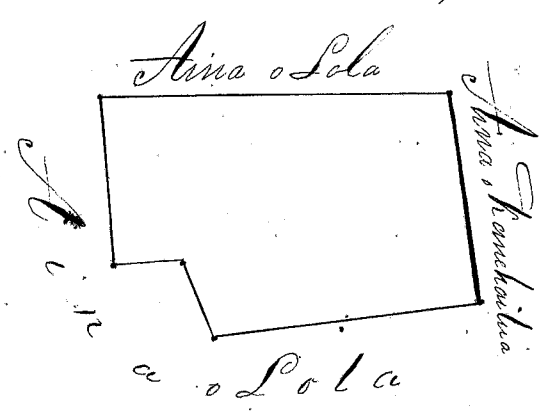
Ahana 1. Ua ana o ke ana ana i ka Ana hula. Kaelemakule ma Kapaki Honolulu
 Ana, mohepuru Oahu.
 E hoomaka ana i ke ana ana ma ka lili Heema o ka mana e Akaun
 o ke kahawai e kape ana i kahi keu moku, makai iho lili o ka ana i kapeia. Palik
 hea. A mohe ana ka ana ana ma Heema 46° Hikina 2 Kaulahaa 33 Kapuai, Palik
 hea, o ke pili ana ma ia ana, huli Heema 28° 30' Komohana 53 1/2 Kapuai, huli Heema 48° 30'
 Hikina 33 Kapuai, e pili ana ia mau ana i ka lili o Lala, huli Heema 32° Komohana
 1 Kaulahaa 32 1/2 Kapuai, e pili ana ia ana i ka ana o Keauiaole, huli Akaun 46° Ko
 mohana 2 Kaulahaa, huli Heema 37° Komohana 3 Kaulahaa 4 1/2 Kapuai, e pili ana
 ia mau ana i ke Lala wahi, huli Akaun 51° Komohana 2 Kaulahaa 37 1/2 Kapuai, e
 pili ana ia ana i ka pa pohaku a Kaes Eku; alaila, huli i kahi i hoomaka i,
 huli ana ana ma ka lili Heema o ke kahawai i ka Akaun 51° Hikina 5 Kaulahaa 18 1/2
 Kapuai. Eia ka ili 1 Eka 3 Kaulahaa, 101 Ana, 2 Kapuai.



C	F	A
1	3	101
		2 1/2
		273.16
		281
		1
	1.3	1755.79
		2
		66
		19
		19


Apana 2. Ke hii o ke ana ana i kekahi apana Aina o Kaelimabulu ma Kapaei i Honolulu Aina.

E hoomaka ana i ke ana ana ma ke awa makai o ka loi o Lolo, e pili hiki ana i kona hale, ma ke kahi o kaui. hii o ke ana ana. A ma ke awa ma mua Heema 41° 15' Komohana 58 7/12 kapuai, huli Heema 47° 30' Heikina 24 1/12 kapuai, huli Heema 22° 30' Komohana 28 1/12 kapuai, huli Heema 51° 30' Heikina 1 Kaulaha 26 1/12 kapuai, e pili ana ia ma awa a pau i ke Aina kula o Lolo, huli Akaui 37° Heikina 1 Kaulaha 10 1/12 kapuai, e pili ana ia awa i ke Aina o Manahaiua; alaila, huli i kahi i hoomaka i ke ana ana Akaui 45° 30' Komohana 1 Kaulaha 55 1/12 kapuai. Cia ka ili 273 ana 16 Kapuai.



Apana 3. Ke hii o ke ana ana i kekahi Apana Aina o Kaelimabulu ma Kapaei i Honolulu Aina.

E hoomaka ana i ke ana ana ma ke pili Komohana o ka pa o Kaula Loka, ma ke awa hii ma ke awa o ka Aina kula o L. Kaci. e l. ma ke awa ma mua Akaui 50° 30' Komohana. 1 Kaulaha 60 1/12 kapuai, hiki i ke kahi Heema o ka Aina o Pi; huli Akaui 46° Heikina 3 Kaulaha 19 1/12 kapuai, huli Heema 54° Heikina, a hiki ike 8 1/12 kapuai, huli Akaui 29° Heikina 1 Kaulaha 40 1/12 kapuai, e pili ana ia ma awa i ke Aina o Pi, huli Heema 48° Heikina 1 Kaulaha 22 1/12 kapuai e pili ana ia ma awa i ke Aina o Lolo; alaila, huli i kahi i hoomaka i ke ana ana He. 32° Komohana 3 Kaulaha 56 1/12 kapuai e pili ana ia awa i ke pa o Kaula Loka. Cia ka ili 781 ana, 1 Kapuai.



Pono nae ia ia ke ukua ma ke hooholohele, a ma ke hooholo ana i ke olelo, Penei

Ma ukua o ke Apana 2.
Ma ukua o ke Apana 3.

\$	4	75
	4	75
		9.50

W. K. King. 6954.

Helu 130 Kekuapuni

Ua koi mai oia no kona wahi ma Honolulu no ka mea, ua loa ia ia keia wahi i ka makahiki 1842, he wahi waiho wale.

a ua noho keakea ole ia a hiki i keia manawa.

Oia ka makou e hooko nei no Kekuapuni he kuleana hoi kona malalo o ke ano Alodio. Ina e uku mai oia i ko ke Aupuni hapa ha; alaila, ua ku pono ia ia ka palapala sila Alodio.

Pono nae ia ia ke uku no ka hookolokolo a me ka hooholo ana i ka olelo. Penei,

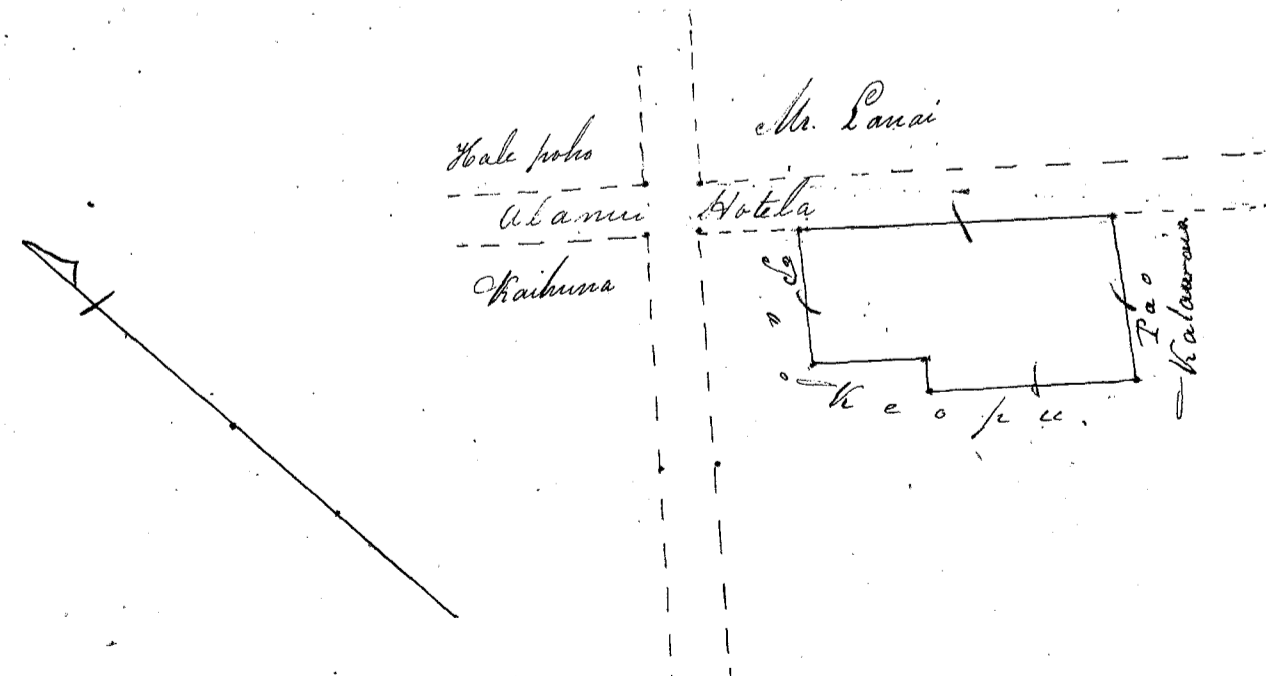
Wm L. Lee
J. H. Smith
J. M. Stewart
of Waimanalo
Loarcedi

	\$	Ken.
No ka rumi a me ke pai ana i ka olelo ma ka Nupepa,	1	
No ke kope ana i ka olelo koinu / aao,		50
No ka palapala kii,		50
No ka hana ana i ka la 21.27 October 1846	1	
No ke kope ana i na olelo a na hoike, 4 aao.		3
No ka ana ana i ka la 2 Marakai 1849		250
No ke kope ana,		50
No ka hooholo ana i ka olelo, 10 Aprila 1849.		250
		<u>17.50</u>

Eia na palena,

Maia e J. Kabanikahua

Ke kii o ke ano ana i ka pahale o Kekuapuni ma Honolulu i Oahu. Makai iho o ke Alanui Hotel. Mauka hoi o ka pa o Keopu. Ma ka awas Akau hoi o ka pa o Kalawaia. E hoomaka ana i ke ana ana ma ke kiki Akau o ka pa o Kalawaia, e pili ana i ke Alanui Hotel. A wae aku ka awas mua Hema 42° 30' Homohana 58 1/2 kapuai, hiki i ka awas mauka o ka pa o Keopu, e pili ana i ka pa o Kalawaia, huli Akau 43 Homohana 1 Kaulahas, 5 1/2 kapuai, hiki i ke ana kee o ka hale kuai rama o Keopu, huli Akau 47° 30' 12 1/2 Kapuai, hiki i ke kiki Hikina o ka hale kuai rama o Keopu, huli Akau 43° Homohana 39 1/2 kapuai, hiki i ke kiki Hema oia wahi o Keopu, mauka iho o ka hale kuai rama, huli Akau 45° 30' Hikina 16 1/2 kapuai, hiki i ke kiki Hikina o ka pa o Keopu, e pili ana i ke Alanui Hotel, alaila; huli i ka kiki i hoomakahi ke ana ana. Hema 44° Hikina 1 Kaulahas 40 1/2 kapuai. Eia ka ili: 1 Kaulahas, 41 strana, 15 Kapuai.



37⁰

Hele 147 Kalunaaaina

Ua koi mai oia no kona wahi ma Honolulu no ka

mea, ua loa ia ia keia wahi Mamua o ke kaunaha o na Kanawai i ka Mooki-
hiki 1825, he kuleana keia ua hoopaapaa mui ia, no ke koi ana mai o Hikiau no-
na wale no keia wahi a pau, no ka mea no laka he kuleana kahiko mamua loa
mai, aha, ua mau no ke Kalunaaaina noho ana, mai ke manawa i loa'i ia ia
a ua noho keakea ole ia a hiki i keia manawa.

Oia ka makou e hooko nei no Kalunaaaina he kuleana hoi kona
malalo o ke ano Alodio. Ina e uku mai oia i ko ke Aupuni hapa ka; alaila, ua ku
pono ia ia ka palapala sila Alodio.

Pono nae ia ia ke uku no ka hookolokolo a me ka hooholo ana i ka olelo. Penei,

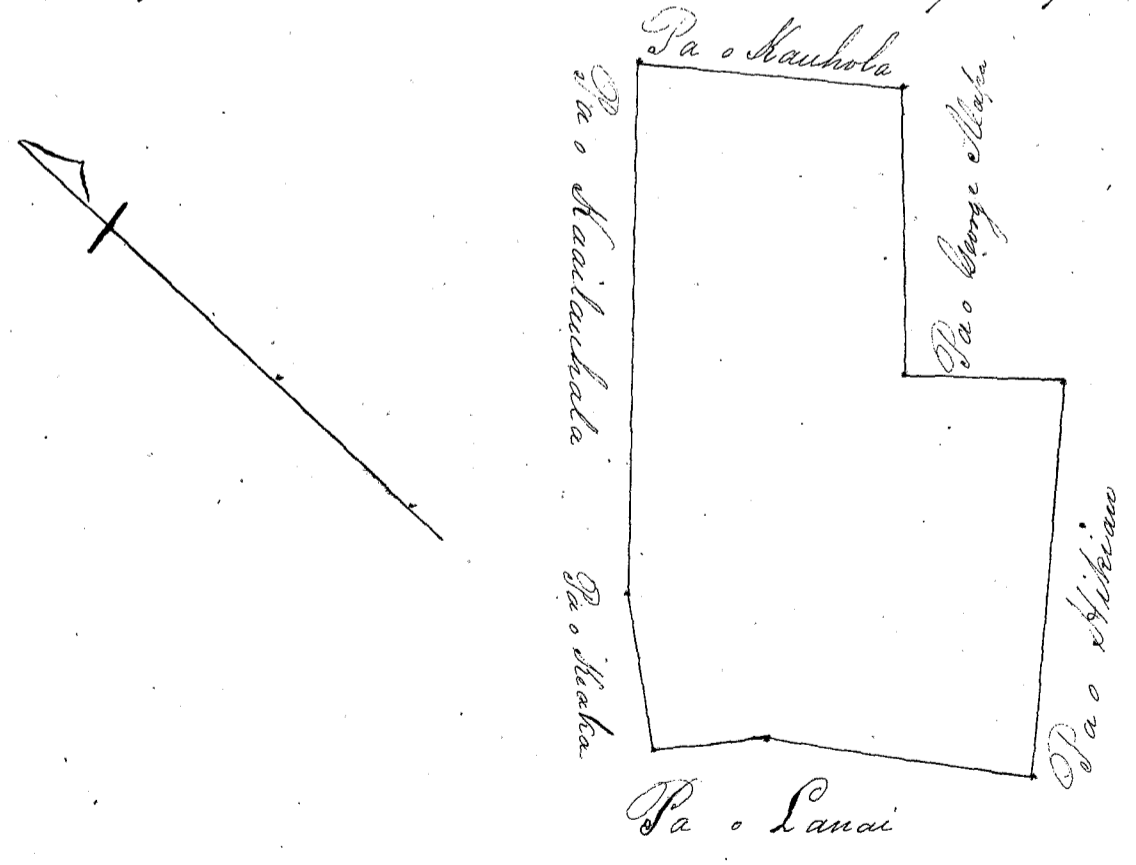
No ka rumi a me ke pai ana i ka olelo ma ka Nupepa,	\$	ken.
No ke kope ana i ka olelo koina aaoa,		
No ka palapala kii,		
No ka hana ana i ka la		
No ke kope ana i na olelo a na hoike,		
No ka ana ana i ka la 29 Iune 1847		
No ke kope ana,		
No ka hooholo ana i ka olelo,		

~~See 321 B~~

Eia na palena,
Annia e John Richardson

Ke kii o ka pa o Kalunaaaina ma ke kulanakauhale o Honolulu i Oahu.

E hoomaka ana i ke ana ana i keia aina ma ka arao mauka o ka pa Lanai; ma ke kiki Hema hoi o ka
pa o Keaka, a holo aku la ka arao maia Hema 48° 30' Hikiina 19 1/2 kapuai, huli Hema 36° 30'
Hikiina 46 1/2 kapuai, a hiki i ka pahu o ke ana i ka kiki Komohana o ke Hikiau wahi, huli
Akau 50° 30' Hikiina 1 Kaulahao 4 kapuai, a hiki i ka pa o George Alapa, huli Akau 42° 30' Ko-
mohana 27 1/2 kapuai, huli Akau 45° Hikiina 50 1/2 kapuai, a hiki i ka pa o Kauhola, huli
Akau 35° Komohana 46 1/2 kapuai, a hiki i ka pa o Kaulaehala, huli Hema 46° 30' Komohana
1 Kaulahao 29 kapuai, huli Hema 42° 30' Komohana 30 1/2 kapuai hiki i ka kiki i hoomaka i.



322

Helu 150 Hikiiau ✓

Ua koi mai oia no kona

wahi ma

Honolulu

no ka

mea, ua loa ia ia keia

wahi

Manua loa, he wahi keia ua hoopaapaa nui ia no ke pui ana mai o Balunaina ma ke kauiwahi, e like me ka loa ana ia ia manua o ka kaa ana o wa Kanawai, aha; ua loa ma ia Hikiiau kahi ana e koi mai nei ma-
mua loa

a ua noho keakea ole ia a hiki i keia manawa.

Oia ka makou e hooko nei no

Hikiiau

he kuleana hoi kona

malalo o ke ano Alodio.

Ina e uku mai oia i ko ke Aupuni hapa ka ; alaila, ua ku

pono ia ia ka palapala sila Alodio.

Pono nae ia ia ke uku no ka hookolokolo a me ka hooholo ana i ka olelo. Penei,

G.M. Robertson

W. Lee

J.H. Smith

J. Kekaulaha

No ka rumi a me ke pai ana i ka olelo ma ka Nupepa,

No ke kope ana i ka olelo koina 2 aao,

No ka palapala kii,

No ka hana ana i ka la 18 Novemaba 1846

No ke kope ana i na olelo a na hoike, 4 aao.

No ka ana ana i ka la 11 Feb. 1850

No ke kope ana,

No ka hooholo ana i ka olelo, 28. i Mei. 1851.

\$	ken.
1	-
1	-
	50
1	50
2	50
3	50
2	50
12	50

Eia na palena,

Anaia o J.W. Makalema

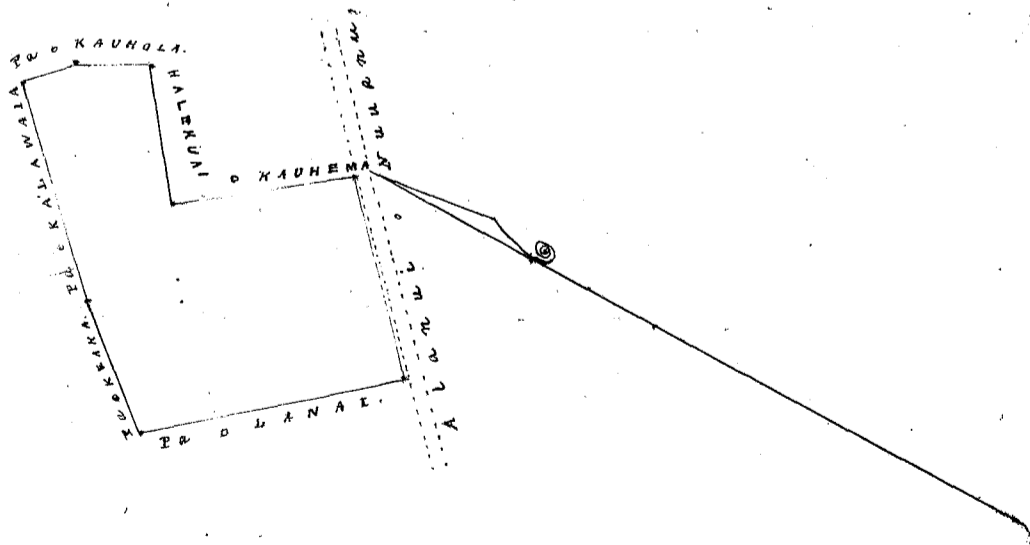
less 2.50
\$ 10.00

Pahale o Hikiiau ma Honolulu. Moku oia oia.

E hoomaka i ke ana ana ma ke kahi o Hikiiau Akou o keia pa e pili ana me ke Alanui o Nuuanu a me ke halekua o Kanahana, a holo ka aao ana. Penei;

Com. 48° Kom. 1 8/100 Kaul. e pili pa ana i ke Alanui Nuuanu a hiki i ka pa o Lanai; huli a holo Ak. 38° 30' Kom. 1 41/100 Kaul. e pili me ka pa o Lanai a hiki i ka pa o Keaka; huli a holo Ak. 40° 00' Kom. 75/100 Kaul. Ak. 45° 00' Kom. 1 7/100 Kaul. e pili ana keia manawa me ka pa o Kalaniana a hiki i ka pa o Kaunohala. Huli a holo Kom. 48° Hikiiau 30/100 Kaul. Com. 29° 00' Kom. 41/100 Kaul. e pili ana me ka pa o Kanahala a hiki i ka pa halekua o Kanahana. Huli a holo Com. 54° Kom. 74/100 Kaul. e pili ana ma ia halekua; alaila huli a holo Com. 40° 00' Kom. 55/100 Kaul. hiki i kahi i hoomaka i.

Eia hoi ka nui o ka ili o keia pahale. 278 Anana (area).



Ua koi mai oia no kona wahi ma *Wailuku i Maui* no ka
 mea, ua loa ia ia keia wahi *Ma ke kuai ana i na Dala he \$40.00, a lilo ia Dala*
no ka Mui, mamua o ke kau ana o na Kanawai i ka Makahiki 1837, a makohi
he mai hoole kumu ole o Kalanoolu, aha; mai ka wa o ka loa ana ia ia, o ua wahi
la, ua noho no oia malaila
 a ua noho keakea ole ia a hiki i keia manawa.

Oia ka makou e hooko nei no *Kuikhelani* he kuleana hoi kona
 malalo o ke ano Alodio. Ina e uku mai oia i ko ke Aupuni hapa *Wahi*; alaila, ua ku
 pono ia ia ka palapala sila Alodio.

Pono nae ia ia ke uku no ka hookolokolo a me ka hooholo ana i ka olelo. Penei,

	\$	Ken.
No ka rumi a me ke pai ana i ka olelo ma ka Nupepa,		
No ke kope ana i ka olelo koina aoo,		
No ka palapala kii,		
No ka hana ana i ka la		
No ke kope ana i na olelo a na hoike,		
No ka ana ana i ka la		
No ke kope ana,		
No ka hooholo anu i ka olelo,		

Eia na palena,

E mana i kona kuleana ma ka awa 210
Route 5, Hahaione, mo na Kuleana ma na wahi e ae
ma ke ano Alodio -
J. Kekaulaha
Kakanohi

37^{le}

Helu 9th Kauhalepa

Ua koi mai oia no kona Mauwahi ma Honolulu Ewa, Oahu no ka mea, ua loa ia ia keia Mauwahi Mamua i ke hana ana o ma hana ana i ke ma- kahiki 1838

a ua noho keakea ole ia a hiki i keia manawa.

Oia ka makou e hooko nei no Kauhalepa he kuleana hoi kona malalo o ke ano Alodio. Ina e uku mai oia i ko ke Aupuni hapa; alaila, ua ku pono ia ia ka palapala sila Alodio.

Pono nae ia ia ke uku no ka hookolokolo a me ka hooholo ana i ka olelo. Penei,

W. L. Lee
J. M. Smith
G. M. Robertson

No ka rumi a me ke pai ana i ka olelo ma ka Nupepa,
No ke kope ana i ka olelo koina aono,
No ka palapala kii,
No ka hana ana i ka la
No ke kope ana i na olelo a na hoike,
No ka ana ana i ka la
No ke kope ana,
No ka hooholo ana i ka olelo,

Table with columns for currency (\$) and cents (ken.).

Eia na palena,

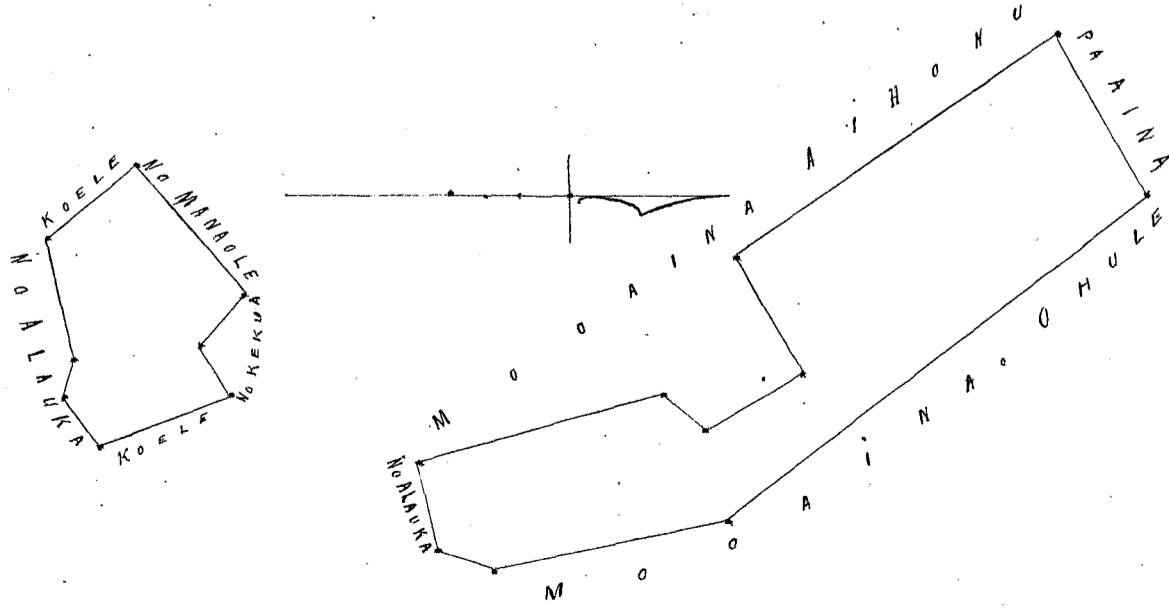
Ancient A. Bishop

He Moaiia Kamalua, Pookilo Honolulu, E. O.

E hooana ma ke kahi Akau, e hiki ana Hon. 37° Sti. i 5.56 kila, ma ke palena moe Oahu, malaila aku Hon. 13° Sti. i 2.51 kila, ma ke palena moe Oahu, malaila aku Hon. 19° Sti. i 0.62 kila, a ke kahi, malaila aku Hon. 77° Sti. i 0.84 kila, ma ke palena aino o Aluaka, malaila aku Hon. 16° Sti. i 2.74 kila, ma ke palena moe Oahu, malaila aku Hon. 45° Sti. i 0.47 kila, ma ke palena o Aipuni, malaila aku Hon. 31° Sti. i 1.18 kila, a ke kahi, malaila aku Hon. 61° Sti. i 1.43 kila, a ke kahi, malaila aku Hon. 35° Sti. i 4.02 kila, ma ke palena o Oahu, malaila aku Hon. 56° Sti. i 2.50 kila, ma ke palena aino o Hawaii, a hiki i kahi i hoomaka ai He Eka 1, me 2.45 kila, huihana.

Ap. 2. He Ii Hanuiki, Aipuni, Pookilo Honolulu, E. O.

E hoomaka ma ke kahi Akau, e hiki ana Hon. 48° Sti. i 0.72 kila, ma ke palena aino o Hawaii, malaila aku Hon. 20° Sti. i 1.50 kila, ma ke palena moe Oahu, malaila aku Hon. 62° Sti. i 0.57 kila, ma ke palena aino o Aluaka, malaila aku Hon. 70° Sti. i 0.40 kila, a ke kahi, malaila aku Hon. 76° Sti. i 1.27 kila, ma ke palena aino o Aluaka, malaila aku Hon. 43° Sti. i 1.19 kila, ma ke palena moe Oahu, malaila aku Hon. 59° Sti. i 1.87 kila, ma ke palena aino o Hawaii, a hiki i kahi i hoomaka ai. He 3.89 kila, huihana.



Ua koi mai oia no kona *Mauwahi* ma *Waikale, Ewa, Oahu* no ka mea, ua loa ia ia keia *Mauwahi* no kona *Makuaakane*, o mamua o ke keau ana o ma *hoanawai*, makahiki 1838, a make kona *makuaakane*, ili mai oo ia ia nei

a ua noho keakea ole ia a hiki i keia manawa.

Oia ka makou e hooko nei no *Napihe* he kuleana hoi kona ~~malalo o ke ano Alodio. Ina e uku mai oia i ko ke Aupuni hapa ; alaila, ua ku pono ia ia ka palapala sila Alodio.~~

Pono nae ia ia ke uku no ka hookolokolo a me ka hooholo ana i ka olelo. Penei,

<p><i>W. L. Lee</i> <i>J. M. Smith</i> <i>G. M. Robertson</i></p>	<p>No ka rumi a me ke pai ana i ka olelo ma ka Nupepa,</p> <p>No ke kope ana i ka olelo koina aaoa,</p> <p>No ka palapala kii,</p> <p>No ka hana ana i ka la</p> <p>No ke kope ana i na olelo a na hoike,</p> <p>No ka ana ana i ka la</p> <p>No ke kope ana,</p> <p>No ka hooholo ana i ka olelo, i ka la. 1. a Septemabua 1857</p>	<p>\$ ken.</p> <p style="text-align: right;"><i>Keith from book</i> \$ 4.</p>
---	--	---

Eia na palena,

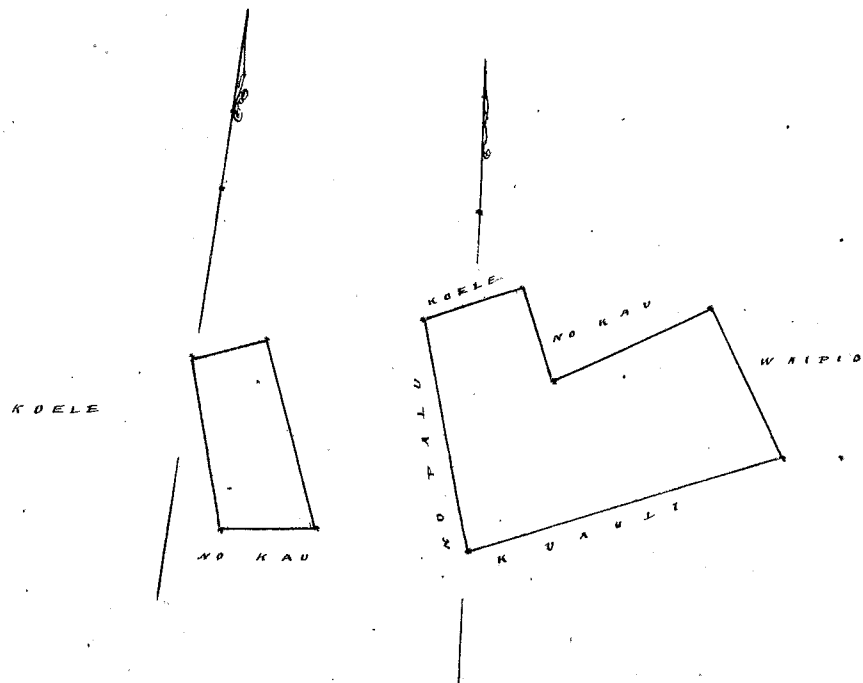
Annia e A. Bishop

Apiana 1. He mookalo iloko o iihakuhua, Waikale, E. O.

He mookalo ana ma ke kahi kama, a me ke kama, 71' 48" i 5.41' i ma ke pua ana ana o iihakuhua; Ak. 24' i 1.71' k. ma ka palena ana o Waipio; Ak. 62' i 1.75' k. ma ka palena ana o iihakuhua, Ak. 21' i 1.00' k. ma ka palena ana o iihakuhua; Ak. 70 1/2' i 1.04' k. ma ka palena ana o kolo; Ak. 13 1/2' i 2.34' k. ma ka palena ana o iihakuhua, a hiki i a hiki i iihakuhua ma iihakuhua o Ewa iihakuhua i 5.98' k. iihakuhua.

Apiana 2. Eia mau ki iloko o iihakuhua, Waikale, E. O.

He mookalo ana ma ke kahi kama, a me ke kama, Ak. 25' i 1.79' k. ma ka palena ana o iihakuhua; Ak. 73' i 1.79' k. ma ka palena ana o iihakuhua o iihakuhua; Ak. 25' i 2.05' k. ma ka palena ana o Waipio; Ak. 60 1/2' i 0.32' k. ma ka palena ana o iihakuhua. Ma ke kahi kama i 1.67' k. iihakuhua. Ma ka palena ana o Apiana 2, he 7.67' k. iihakuhua.



330

Helu 914 Kamaala

Ua koi mai oia no kona Mauwahi ma Honolulu, Ewa, Oahu no ka mea, ua loa ia ia keia Mauwahi Mamua o ke kau ana o na hanawai i ka ma-kahiki 1831

a ua noho keakea ole ia a hiki i keia manawa.

Oia ka makou e hooko nei no Kamaala he kuleana hoi kona malalo o ke ano Alodio. Ina e uku mai oia i ko ke Aupuni hapa; alaila, ua ku pono ia ia ka palapala sila Alodio.

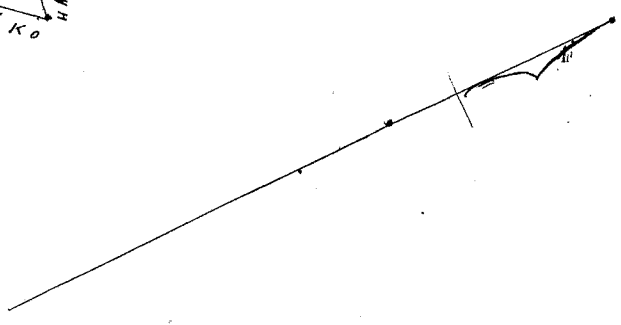
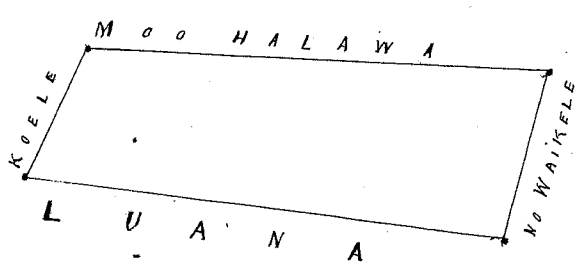
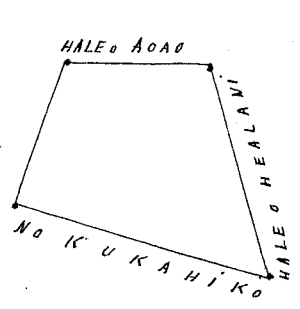
Pono nae ia ia ke uku no ka hookolokolo a me ka hooholo ana i ka olelo. Penei,

<i>W. L. Lee</i>	No ka rumi a me ke pai ana i ka olelo ma ka Nupepa,	\$ ken. 5
<i>J. H. Smith</i>	No ke kope ana i ka olelo koina aoao,	
<i>G. M. Robertson</i>	No ka palapala kii,	
	No ka hana ana i ka la	
	No ke kope ana i na olelo a na hoike,	
	No ka ana ana i ka la	
	No ke kope ana,	
	No ka hooholo ana i ka olelo,	

Eia na palena, Anaia A. Bishop.

K. Mowaino Katokoa, iti o Niuke, Honolulu, E. O.
 E hoomaka ma ke kahi Kema e hele ana Ak. 8° Hei i 5.13 kb. ma ka palena Aupia o Luana. Malaila aku Hem. 85° Hem. i 1.79 kb. ma ka palena aino o Uia. Malaila aku Hem. 8° Hem. i 4.48 kb. ma ka palena o Kalawa. Malaila aku Hem. 80° He. i 1.45 kb. ma ka palena koele a hiki i kahi i hoomaka ai. Maloko o kua aino he 7.91 kb. huihahaike.
 Apana 2. He pahale ma Kapapapauli Honolulu E. O.
 E hoomaka ana ma ke kahi Hem. Akau e hele ana Kema i 1.57 kb. ma ka palena pahale o Aoao. Malaila aku Hem. 66° He. i 1.57 kb. a ke kahi. Malaila aku Ak. 17 1/2° He. i 2.47 kb. ma ka palena kahuaahale o Hukahuko. Malaila aku Hem. 80° Hem. i 2.28 kb. ma ka palena pa o Healani. a hiki i kahi i hoomaka ai. Maloko o kua pahale he 3.87 kb. huihahaike.

7.91
11.78



100
100
100

Helu 917 Kaula

Ua koi mai oia no kona Mauwahi ma Honolulu, Owa, Oahu - no ka mea, ua loa ia ia keia Mauwahi Mamma o ke kau ana o na kanawai i ka manawa o Kaahumanu eua e ola ana.

a ua noho keakea ole ia a hiki i keia manawa.

Oia ka makou e hooko nei no Kaula he kuleana hoi kona malalo o ke ano Alodio. Ina e uku mai oia i ko ke Aupuni hapa; alaila, ua ku pono ia ia ka palapala sila Alodio.

Pono nae ia ia ke uku no ka hookolokolo a me ka hooholo ana i ka olelo. Penei,

	No ka rumi a me ke pai ana i ka olelo ma ka Nupepa,	ken.
	No ke kope ana i ka olelo koina aao,	
	No ka palapala kii,	
	No ka hana ana i ka la	
	No ke kope ana i na olelo a na hoike,	
	No ka ana ana i ka la	
	No ke kope ana,	
	No ka hooholo ana i ka olelo, 1. Januari 1851.	

Gm Robertson
W. H. Bee
J. H. Smith

6


Eia na palena,
Maia A. Bishop.

Ap. 1. He Moraina, Kumuqiu, ili o Kanihonomilo, Honolulu, Owa, Oahu. E hoomaka ma ke kahi Kihina Akau e hele ana Hem. 2° 30' i 5.90 kh. ma ka palena aino o Kaaiwawawa. Malalo ahu Hem. 83° 30' i 1.25 kh. ma ka palena o ke Konihihi. Malalo ahu Akau i 6.28 kh. ma ka palena aino o Kaopala. Malalo ahu Hem. 79° 30' i 0.90 kh. ma ka palena koele a hiki i kahi i hoomaka ai. 2. Eka 34 Roda


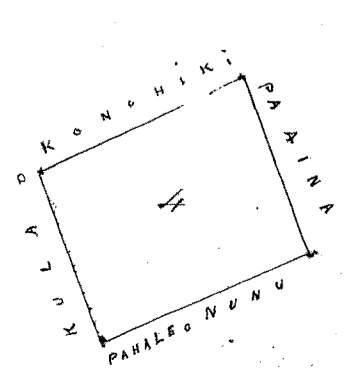
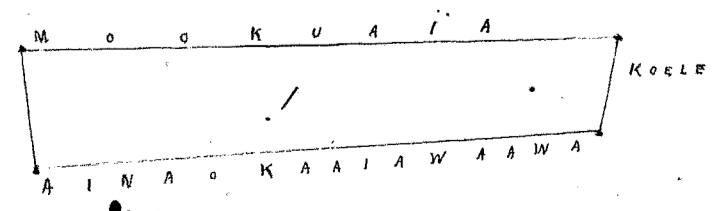
Ap. 2. He Moraina, Kouka, ili o Kanihonomilo, Honolulu, E. O. E hoomaka ma ke kahi Kihina Akau e hele ana Hem. 7° 20' i 7.20 kh. ma ka palena aino o Kaopala, Malalo ahu Konihihi i 2.00 kh. a ke kahi. Malalo ahu Ak. 5° 30' i 8.50 kh. ma ka palena o Kapapawai, Malalo ahu Hem. 65° 30' i 1.36 kh. ma ka palena kanawai a hiki i kahi i hoomaka ai. Maloko o keia mau lina ana. He Eka 1. me 9.500 kh. huinahalike.

Ap. 3. He Puone ma Waioha, ili o Kanihonomilo, Honolulu, E. O. E hoomaka ma ke kahi Kihina Akau, e hele ana ma ke Konihihi i 4.28 kh. ma ka palena kapaakau. Malalo ahu Hem. 71° 30' i 1.62 kh. a ke kahi. Malalo ahu Kihina i 4.28 kh. ma ka palena kula o Konihihi. Malalo ahu Akau i 1.62 kh. a hiki i kahi i hoomaka ai. Maloko o keia Ap. 3 he 6.93 kh. huinahalike.

Ap. 4. He Pahale, ma ke kula o Kaumakua, Honolulu, E. O. E hoomaka ma ke kahi Akau e hele ana Hem. 23° 30' i 1.70 kh. ma ka palena pahale o Niinu, Malalo ahu Hem. 68° 30' i 1.87 kh. ma ka palena kula o Konihihi. Malalo ahu Ak. 27° 30' i 2.41 kh. a ka hana. Malalo ahu ma ka palena aino. Ak. 78° 30' i 1.95 kh. a hiki i kahi i hoomaka ai. Maloko o keia pahale he 3.91 kh. huinahalike. Maloko o na Ap. 3 a he 3 Eka, me o 4.2 kh. huinahalike.



2 R. 34 P.
6.93 R.
3.91
1.0.84



No Aemakai Helu 1703

934

11/11/1918

Dear Sir,
I have the honor to acknowledge the receipt of your letter of the 11th inst.

in relation to the above mentioned matter and in reply to inform you that the same has been forwarded to the proper authorities for their consideration.

I am, Sir, very respectfully,
Yours truly,
[Signature]

[Name]
[Title]

11/11/1918

Helu 9/19 Keawe Luaki / Kamakela

Ua koi mai oia no kona Mauwahi ma Honolulu tena no ka mea, ua loa ia ia keia Mauwahi Mamua o ke kaau ana, na kanawai i ke onaka hiki 1832 ka loa ana o ke kaahi mau apana, a i ke onakahi 1845 ka loa ana o ke kaahi mau Apana.

a ua noho keakea ole ia a hiki i keia manawa.

Oia ka makou e hooko nei no Keawe Luaki he kuleana hoi kona malalo o ke ano Alodio. Ina e uku mai oia i ko ke Aupuni hapa; alaila, ua ku pono ia ia ka palapala sila Alodio.

Pono nae ia ia ke uku no ka hookolokolo a me ka hooholo ana i ka olelo. Penei,

W. L. Lee
H. M. Smith
L. Rawl

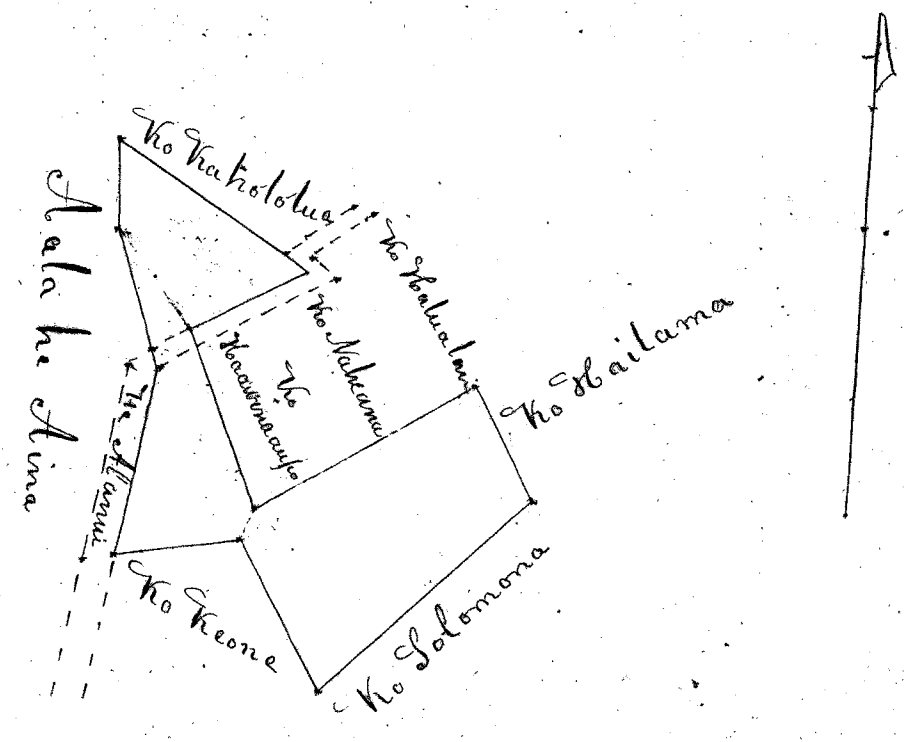
	\$	ken.
No ka rumi a me ke pai ana i ka olelo ma ka Nupepa,	1	
No ke kope ana i ka olelo koira 3 aoao,	1	50
No ka palapala kii,		50
No ka hana ana i ka la 3 Aperila 1848	1	
No ke kope ana i na olelo a na hoike, 4 aoao	3	
No ka ana ana i ka la 9 Iune 1848, a 6 Mei 1850, 7 aua. \$2.50.	17	50
No ke kope ana, 7 kope.	3	50
No ka hooholo ana i ka olelo, Iulai 15, 1850.	2	50
	<hr/>	
	\$	30.50

Eia na palena,

Ana e George Richardson

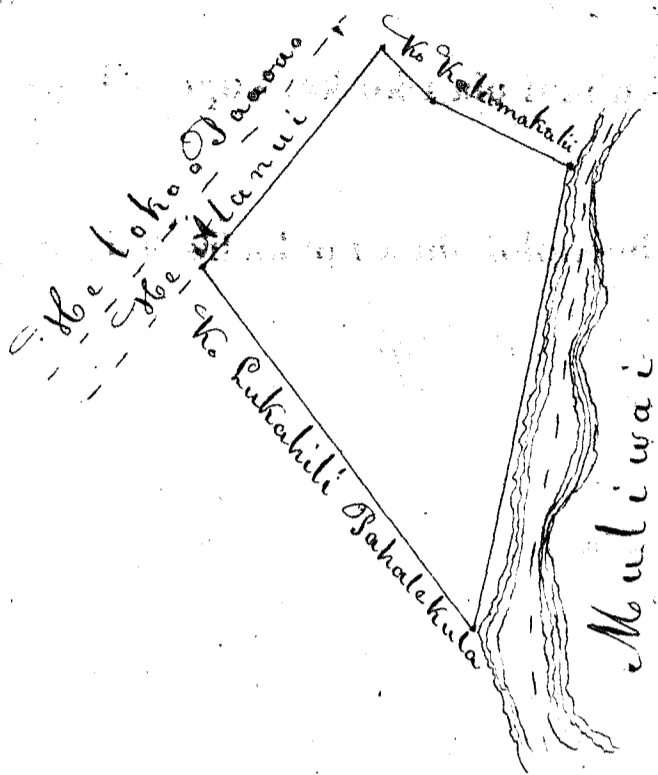
Ke ana o ke Apana 1, 2, 3, o ke Keawe Luaki mau kuleana aia ma Kamakela i Honolulu aia.

Hoamakaia ke ana ana ma ke kahi Hikina, a holo aku la ka aoao mua
 Hea 40° Komohana 3 Haulakaa 14 1/2 kapuai e pili ana i ke Solomon aia, huli Aka
 29° 30' Komohana 1 Haulakaa 6 1/2 kapuai, huli Hea 77° Komohana 1 Haulakaa 23 1/2
 kapuai, e pili ana ia mau aoao i ke Heone pahale, huli Aka 7° Hikina 2 Haulakaa
 e pili ana i ke Alanui, huli Aka 18° 30' Komohana 1 Haulakaa 3 1/2 kapuai; huli
 Hea 6° 30' Komohana 1 Haulakaa 2 Kapuai, e pili ana ia mau aoao i Hea, huli
 Hea 59° 30' Hikina 2 Haulakaa 35 1/2 kapuai, e pili ana i ke Kaholohua, huli Hea
 60° 30' Komohana 1 Haulakaa 25 1/2 kapuai, e pili ana i ke kahi Alanui, huli Hea 25
 Hikina 2 Haulakaa 4 1/2 kapuai, e pili ana i ke Haawinaupu pahale, huli Aka
 54° Hikina 2 Haulakaa 48 1/2 kapuai e pili ana i ke Haawinaupu, ke e Kahana, a me
 ke Haulakaa, huli a holo hoi i ke kahi komukui ke ana ana Hea 30° Hikina
 1 Haulakaa 23 1/2 kapuai. Eia ka sila o ke ana wahi 1142 ana 9 Kapuai.



He ana o ka Apana 4, ke pakalapa, aia ma Kamakela i Honolulu Aina.

Hoomakaia ke ana ana ma ke kahi Apana, a holo aku la ke aoao mua Hema 39° Komohana 1 Kaulahao 35 Kapuai, e pili ana ia aoao i ke kahi alani e pili ana i ke loko. Paaoao ke inoa, huli Hema 36° 30' Hikina 2 Kaulahao 29 Kapuai, e pili ana i ke pa o Lakaahi, a me ke pa Halekula hiki i ke Muliwai, huli Apana 12° Hikina 2 Kaulahao 35 Kapuai, e pili ana i ke Muliwai, huli Apana 64° Komohana 52 1/2 Kapuai, huli a holo hou i ke kahi i hoomakaia ke ana ana Apana 49° 15' Komohana 25 1/2 Kapuai, e pili ana keia mau aoao i ke Haleimakahii. Eia ke ili oloko 390 Anana - Hema.

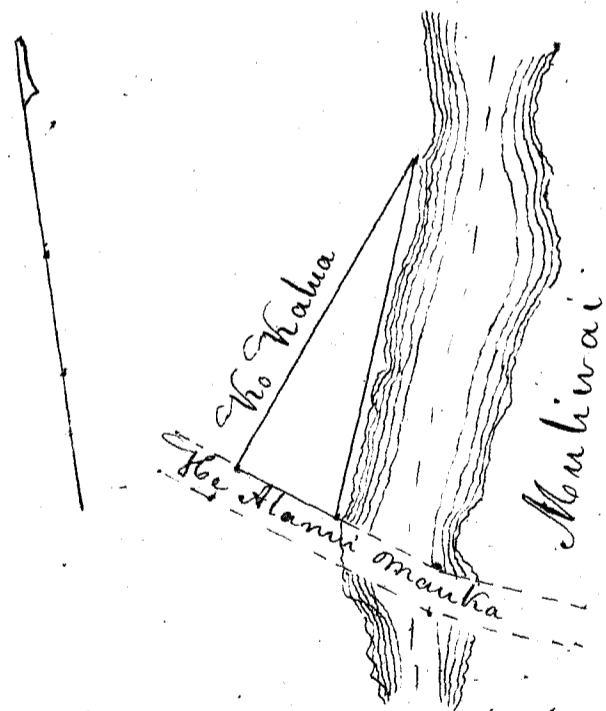


He ana o ka Apana 5, ma kuleana aina o Kaweluahi, ke pakalapa aia ma Kamakela i Honolulu Aina.

Hoomakaia ke ana ana ma ke kahi Komohana, a holo aku ke aoao mua Apana 38° 30' Hik. 1 Kaulahao 60 1/2 Kapuai, e pili ana i ke kaha hiki i ke Muliwai, alaila; huli Hema 22° Kom. 1 Kaulahao 64 3/2 Kapuai e pili ana i ke Muliwai; huli a holo hou i ke kahi i hoomakaia ke ana ana Apana 51° Komohana 38 3/2 Kapuai e pili ana i ke alanui mai ke wapo a Kamakela. Eia ke ili oloko 53 Anana, 28 Kapuai 3 Hema.

A	1142.9	Japana
	390	4
	53.28	5
	690	6
	1127.26	7

2 Eka 982 feth (Japan award)



He ana o ka Apana 6, ma kuleana aina o Kaweluahi ma Kamakela i Honolulu Aina ke aina kula keia.

Hoomakaia ke ana ana ma ke kahi Apana, a holo aku la ke aoao mua, He. 38° 30' He. 1 Kaulahao 10 7/2 Kap., huli He. 30° He. 1 Kaulahao 40 3/2 Kap., e pili ana keia mau aoao i ke Kamakela aina, huli He. 52° He. 1 Kaulahao 2 3/2 Kapuai, huli He. 78° He. 1 Kaulahao 21 1/2 Kapuai e pili ana keia mau aoao i ke Muliwai, huli A. 16° He. 1 Kaulahao 3 1/2 Kapuai, e pili ana i ke Kamakela, huli A. 74° He. 16 1/2 Kapuai, e pili ana i ke Kaha, huli A. 30° He. 2 Kaulahao, e pili ana i ke Haleimakahii, a me ke Haleimakahii, huli A. 59° 30' Hik. 41 7/2 Kapuai, huli a holo hou i ke kahi i hoomakaia ke ana ana A. 81° 45' He. 1 Kaulahao 4 Kapuai, e pili ana ia mau aoao i Kauluwela. Eia ke ili 690 Anana, 5 Kapuai 3 Hema.

Hehu 922 Okuu *Waikeke*

Ua koi mai oia no kona wahi ma *Waikeke, Kona, Oahu* no ka mea, ua loa ia ia keia wahi no *Kamaukolu* mai i ka wa o *Kaahumanu I* i ka makahiki 1831

a ua noho keakea ole ia a hiki i keia manawa.

Oia ka makou e hooko nei no *Okuu* he kuleana hoi kona malalo o ke ano Alodio. Ina e uku mai oia i ko ke Aupuni hapa ; alaila, ua ku pono ia ia ka palapala sila Alodio.

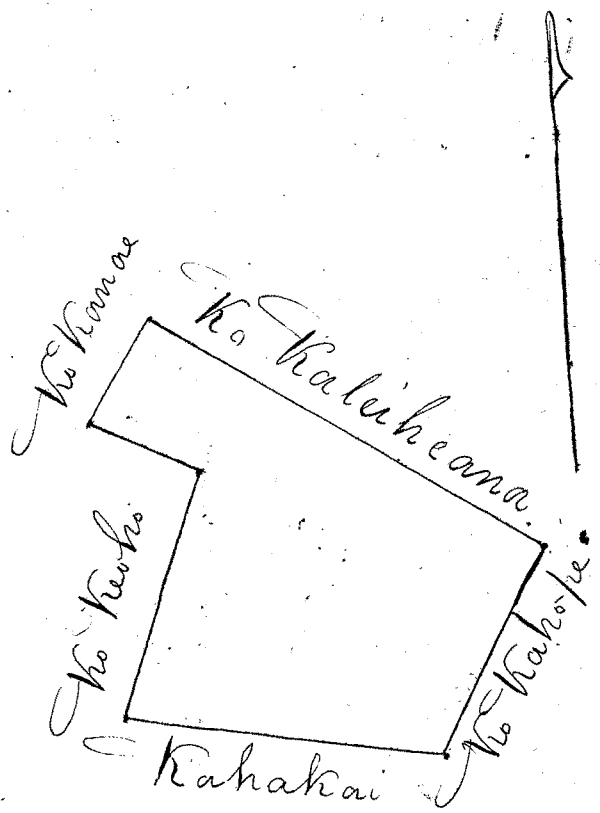
Pono nae ia ia ke uku no ka hookolokolo a me ka hooholo ana i ka olelo. Penei,

Wm L. Lee
J H Smith
Isabeli
L. Kaunani

	#	ken.
No ka rumi a me ke pai ana i ka olelo ma ka Nupepa,	1	
No ke kope ana i ka olelo koina / aono,		50
No ka palapala kii,		50
No ka hana ana i ka la 3 Aperila 1848	1	
No ke kope ana i na olelo a na hoike, 2 aono.	1	50
No ka ana ana i ka la 22 June 1848	2	50
No ke kope ana,		50
No ka hooholo ana i ka olelo, 10 Aperila 1849	2	50
	<u>10.</u>	

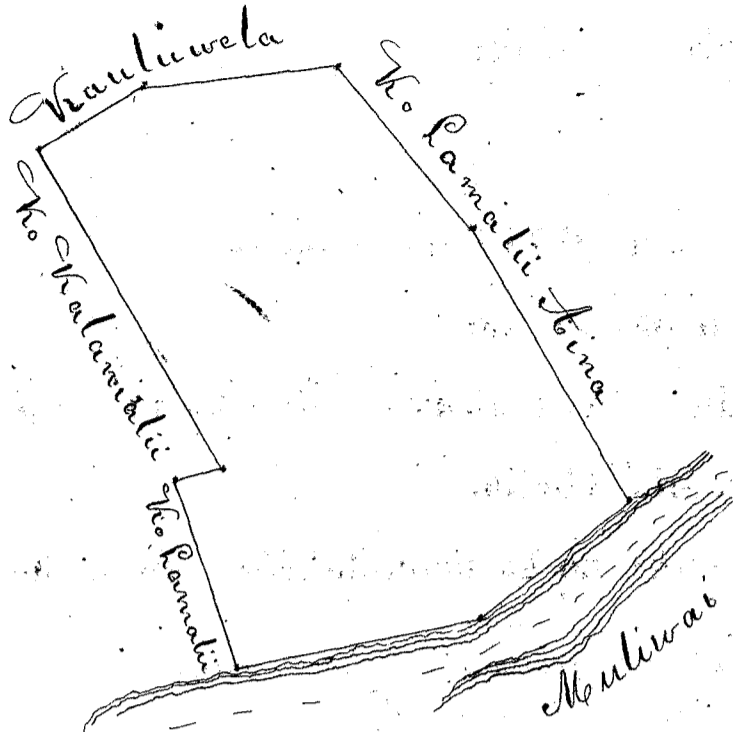
Eia na palena, *Anaia e George Richardson* Reduced to \$5.00

Ke ana o ke kaupahale o Okuu ma Waikeke i Oahu. *Hoomakaia* ke ana ana ma ke kiki *Hikina* *Hema* o keia wahi, a holo aku la ka awa mua *Akai* 29° 30' *Hikina* 1 *Haulakas*, 15 2/3 *kapuai*, e pili ana i ke *Kakope* pakale, huli *Akai* 55° *Homohana* 2 *Haulakas* 29 *kapuai*, e pili ana i ke *Kalikeana* aina, huli *Hema* 32° 30' *Homohana* 42 3/12 *kapuai*, e pili ana i ke *Kanai* pakale, huli *Hema* 62° 30' *Hikina*, e pili ana i ke *Kanai*, a one ke *Keoho* pakale; huli *Hema* 22° 30' *Homohana* 1 *Haulakas* 26 5/12 *kapuai*, e pili ana i ke *Keoho* pakale; huli a holo hoo i ke kiki i *Hoomakaia* i ke ana ana *Hema* 80° *Hikina* 1 *Haulakas* 47 6/12 *kapuai*, e pili ana ia awa i ke kaupahale. Eia ka ili olelo. 392 Ana ana, 19 *kapuai*.



Netu 919 Kawaeluahi

Mai ka aao 336 mai.



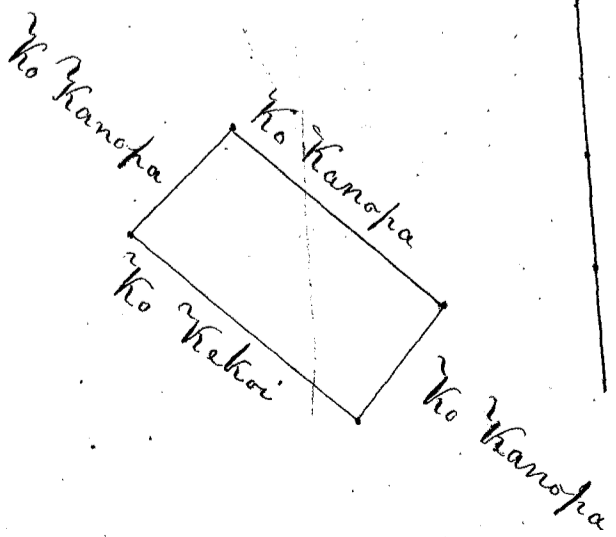
Not awarded

Apana 7, o na kuleana aina o Kawaeluahi, aia ma Auwaiolimu i Honolulu Aina. Hoomakaia ke ana ana ma ke kiki Akau, a holo aku ka aao mua $76^{\circ} 53'$ Hoi. 2 Kaulahas $18 \frac{1}{2}$ kapuai, e pili ana i ke Kaihe, a me ke Hekoi, huli $76^{\circ} 59'$ Hoi. 1 Kaulahas $56 \frac{1}{2}$ Kap. e pili ana i ke Hekoi, huli 79° Hoi. 3 Kaulahas $87 \frac{1}{2}$ Kap. e pili ana i Kahawai Paua, huli $A. 47^{\circ}$ Kom. 1 Kaulahas $51 \frac{1}{2}$ kapuai, e pili ana i ke Waiwaiole, huli a holo hou i ke kiki i hoomakaia ke ana ana $A. 34^{\circ}$ Hoi. 2 Kaulahas $11 \frac{1}{2}$ kapuai e pili ana ma ia aao i ke Waiwaiole, a me ke Pipili. Eia ka ili oloko 304 Apana, 31 Kapuai & Huca.



Not awarded

Ke ana o ka Apana 8, o na kuleana o Kawaeluahi, aia keia aina ma Auwaiolimu i Honolulu Aina. Hoomakaia ma ke kiki Hema, a holo aku ka aao mua $A. 45^{\circ} 30'$ Kom. 1 Kaulahas 37 Kapuai, e pili ana i ke Hekoi aina, huli Akau 49° Hoi. $50 \frac{1}{2}$ Kapuai, huli Hema 45° Hoi. 1 Kaulahas 29 Kapuai, huli a holo hou i ke kiki i hoomakaia ke ana ana, Hema $41^{\circ} 30'$ Komohana $48 \frac{1}{2}$ kapuai e pili ana keia mau aao i ke Kanopa Aina. Eia ka ili oloko 133 Apana & Huca.



E mana i ka aao 342 o keia Buke

Ua koi mai oia no kona *Mauwahi* ma *Kaliki, Kona, Oahu* no ka mea, ua loa ia ia keia *Mauwahi Mamua* o ke kawa ana o na hanawai i ka makahiki 1834 a 1836, a ma ka makahiki 1845 ka loa ana o kekahi mau *Ahana*

a ua noho keakea ole ia a hiki i keia manawa.

Oia ka makou e hooko nei no *Hamalanai* he kuleana hoi kona malalo o ke ano Alodio. Ina e uku mai oia i ko ke Aupuni hapa ; alaila, ua ku pono ia ia ka palapala sila Alodio.

Pono nae ia ia ke uku no ka hookolokolo a me ka hooholo ana i ka olelo. Penei,

No ka rumi a me ke pai ana i ka olelo ma ka Nupepa,	\$	ken.
No ke kope ana i ka olelo koina aao,		
No ka palapala kii,		
No ka hana ana i ka la		
No ke kope ana i na olelo a na hoike,		
No ka ana ana i ka la		
No ke kope ana,		
No ka hooholo ana i ka olelo,		

Eia na palena,

Nana Awar 358 Vol. 5.) Awards

The first part of the document discusses the importance of maintaining accurate records of all transactions. It emphasizes that every entry should be supported by a valid receipt or invoice. This ensures transparency and allows for easy verification of the data.

In the second section, the author details the various methods used to collect and analyze the data. This includes both manual and automated processes. The goal is to ensure that the information is both reliable and up-to-date.

The final part of the document provides a summary of the findings and offers recommendations for future work. It suggests that regular audits and updates to the data collection process are essential for maintaining the integrity of the information.

The data collected over the past year shows a steady increase in the number of transactions, particularly in the latter half of the period. This growth is attributed to several factors, including improved marketing efforts and a more efficient distribution network.

However, there are also some concerns. The increase in volume has led to a higher rate of errors in data entry. This highlights the need for more robust training and quality control measures. Additionally, the current data collection methods are becoming increasingly cumbersome, which may impact the timeliness of the reports.

To address these issues, the following steps are recommended:

- Implement a new data entry system that includes built-in validation checks.
- Conduct regular training sessions for staff to ensure they are up-to-date on the latest procedures.
- Establish a clear protocol for handling discrepancies and errors.
- Consider outsourcing certain data collection tasks to reduce the internal workload.

By taking these steps, the organization can ensure that its data remains accurate and reliable, which is crucial for making informed business decisions.

Helu 927 *Hooliliamane* *Lele*

Ua koi mai oia no kona wahi ma *Honolulu Oahu* no ka
mea, ua loa ia ia keia wahi *No Kawa mai i kea makahiki 1843-*

a ua noho keakea ole ia a hiki i keia manawa.

Oia ka makou e hooko nei no *Hooliliamane* he kuleana hoi kona
malalo o ke ano Alodio. Ina e uku mai oia i ko ke Aupuni hapa ; alaila, ua ku
pono ia ia ka palapala sila Alodio.

Pono nae ia ia ke uku no ka hookolokole a me ka hooholo ana i ka olelo. Penei,

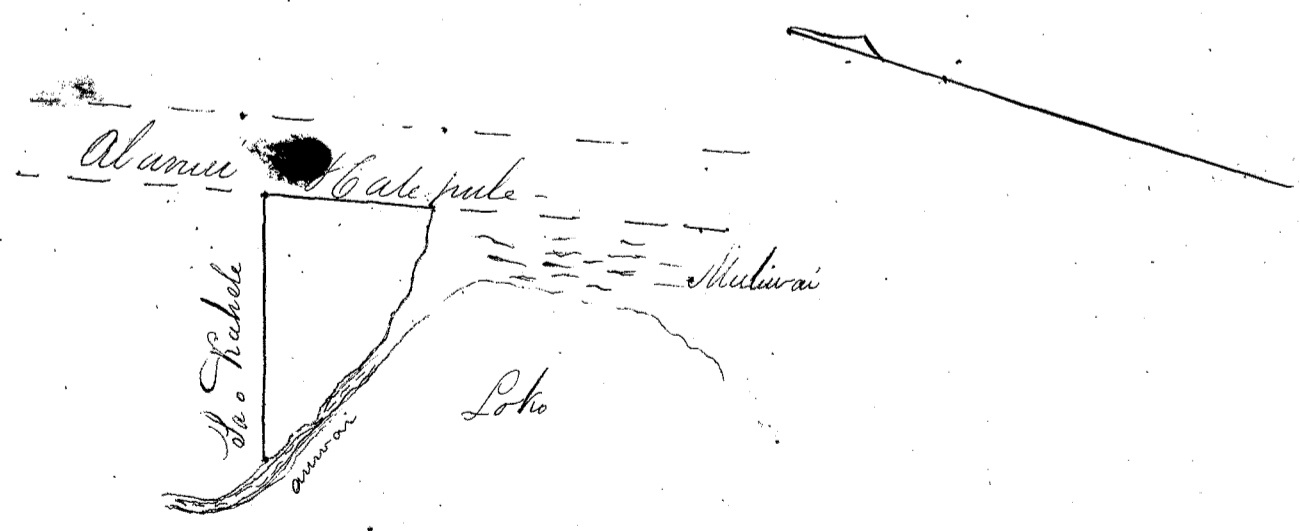
Wm L. Lee
J. H. Smith
Isaiah
L. Kaunani

	\$	ken.
No ka rumi a me ke pai ana i ka olelo ma ka Nupepa,	1	
No ke kope ana i ka olelo koina / aoao,		50
No ka palapala kii,		50
No ka hana ana i ka la 19 Aperila 1848	1	
No ke kope ana i na olelo a na hoike, 3 aoao	2	25
No ka ana ana i ka la 10 Aperila 1849	2	50
No ke kope ana,		50
No ka hooholo ana i ka olelo, 10. Aperila 1849	2	50
		<u>10.75</u>

Eia na palena, *Anaia Q. Kalamikahua*

Ke ano o ke ana ana i ka pahale o *Hooliliamane* ma *Lele*, ma *Honolulu* i *Oahu*,
ma ka aoao hema hoi o ka pa o *Kahale*, mahai iho hoi o ke *Alamui Halepule*, e pili
ana hoi i *Kuwili Lina*.

E hoomaka ana i ke ana ana ma ke kipi *Hihina* o ka pahale o
Kahale, e pili ana i ke *Alamui Halepule*, a moe aku ka aoao mua *Hema 71°45' Komokana*
2 Kaulahao 52 1/2 kapuai, hiki i ke kipi hema o ka pa o *Kahale*, huli *Hema 74°*
Hihina 3 Kaulahao, 15 1/2 kapuai, hiki i ke kipi *Hihina* o keia pa, e pili ana i ke *Ala-*
mu Halepule, alaila, huli i ka hui i hoomaka i ke ana ana *Hema 15° Komokana*
1 Kaulahao, 63 1/2 kapuai. Eia ka ili *2 Kaulahao 88 Anana, 30 Kapuai*.



Kelu 919 Keaweluahi

not signed

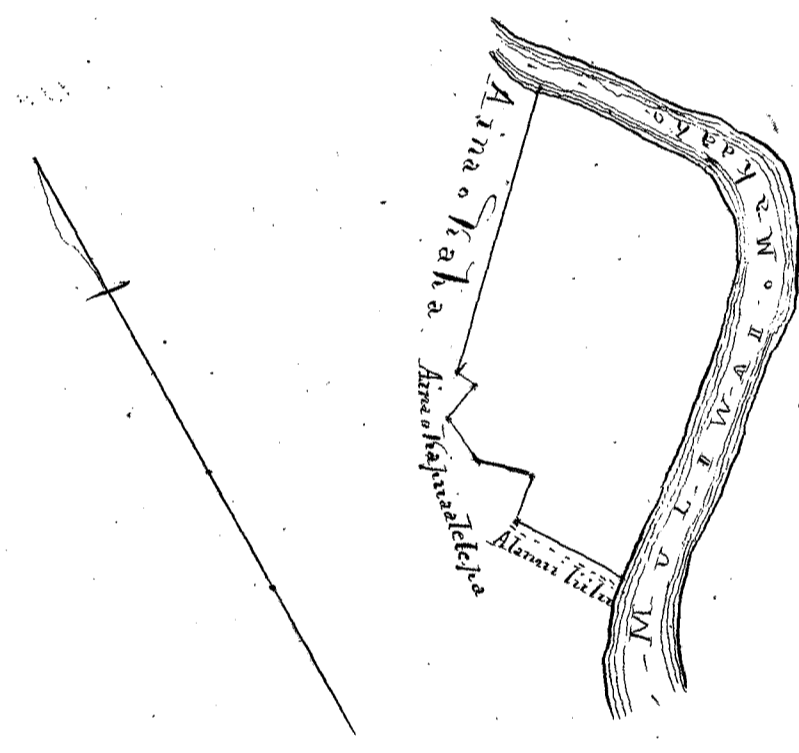
Mai kiwarao 338 mai

it is impossible to say
whether this is admitted or not
M
it is not included in index

Apana 9. Kuleana aina o Keaweluahi ma Kamahele, Honolulu aina, Mokupuni Oahu-
E hoomaka ana ma ke piko Kema o keia aina, ma ka hiki a piko ana i ka Alani a me ka Muliwai o
Makaaho, ma kapa o ke alani ma ka pohaku i hawaiiia 7, a holo ka awa ma. Akau 30°30'
Komohana, 1.24 kaulahao, i ka pua o Kapuaitetea. Akau 42° Hikina, o 42 kaulahao. Akau 42° Komohana
o 57 kaulahao. Akau 33°30' Komohana, o 46 kaulahao. Akau 29° Hikina, o 48 kaulahao. Akau 32° Komohana,
o 20 kaulahao i ka aina o Kaha a pili ana keia mau awa me ka aina o Kapuaitetea, huli Akau 43°30' Hikina
3.06 kaulahao, pili ana o Kaha a hiki i ka Muliwai o Makaaho, a holo ma ke kai Muliwai o Makaaho.
Kema 37° Hi. 1.87 kaulahao. Kema 2° Komohana 106 kaulahao, Kema 48° Komohana, 3.64 kaulahao i
hiki i hoomaka i. Cia kua ili 1127 Apana, 26 Kapuaitetea kua.

Aina 16 Mei 1850

M. Makalea



hoawia 15 Iulai 1850

Helu 929 Makohihiki

Ua koi mai oia no kona wahi ma Puunui Honolulu Iina no ka mea, ua loa ia ia keia wahi Mamua o ke kahu ana o na hanau i ka makahiki 1838

a ua noho keakea ole ia a hiki i keia manawa.

Oia ka makou e hooko nei no Makohihiki he kuleana hoi kona malalo o ke ano Alodio. Ina e uku mai oia i ko ke Aupuni hapa ; alaila, ua ku pono ia ia ka palapala sila Alodio.

Pono nae ia ia ke uku no ka hookolokolo a me ka hooholo ana i ka olelo. Penei,

Wm L. Lee
J H Pitto
Francis
L. Kaunwai

	\$	ken.
No ka rumi a me ke pai ana i ka olelo ma ka Nupepa,	1	
No ke kope ana i ka olelo koina 2 aoao,	1	
No ka palapala kii,		50
No ka hana ana i ka la 5 Aperila 1848	1	
No ke kope ana i na olelo a na hoike, 2 aoao.	1	50
No ka ana ana i ka la 2 Iune 1848	2	50
No ke kope ana,		50
No ka hooholo ana i ka olelo, 10 Aperila 1849	2	50
	<u>10</u>	<u>50</u>
	9	50
		1

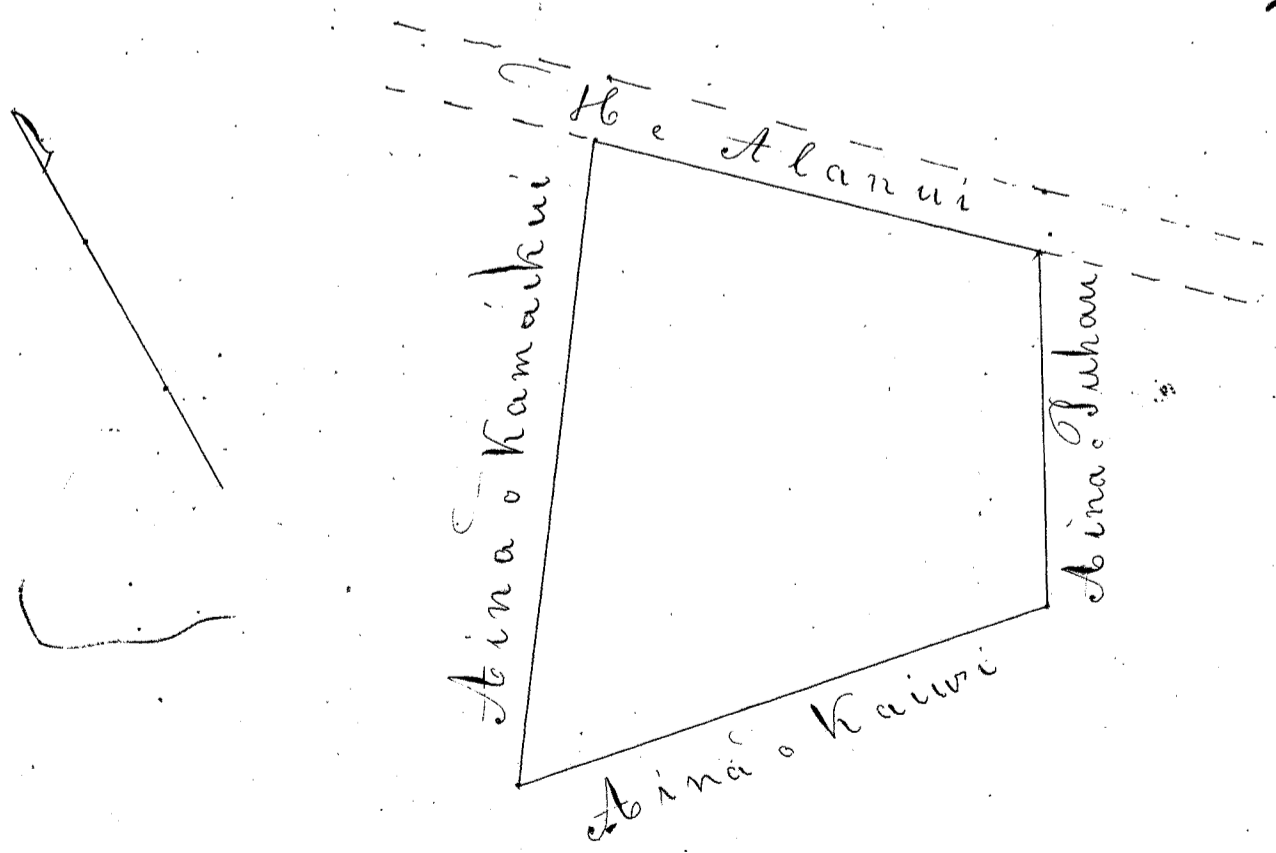
Eia na palena,

Aina o David Kalanikakua

uku maoli

oi

Ke ano i ke ana ana i ke pahale o Makohihiki ma Puunui i Honolulu Iina. Aina o David Kalanikakua ma ke kahi Komohana o kea aia, a holo aku ka aoao maia Aema 48° Hikina 2 Kaulakas 63 1/2 Kapuai, e pili ana ia aoao i ke Kaiwi wahi, huli Akaun 29° Hikina 1 Kaulakas 58 1/2 Kapuai, e pili ana ia aoao i ke Pihau wahi, huli Akaun 45° 30' Komohana 2 Kaulakas 27 1/2 Kapuai, e pili ana ia aoao i ke Alanui, alaila huli i kaia i hoomaka i ke ana ana Aema 36° 15' Komohana 3 Kaulakas 31 1/2 Kapuai, e pili ana ia aoao i ke Kamakui wahi. Eia ka ili. 528 Amana, 11 Kapuai.



344

66

... ..
... ..
... ..
... ..

... ..
... ..
... ..

... ..
... ..
... ..

... ..
... ..
... ..

... ..
... ..
... ..

... ..
... ..
... ..

... ..
... ..
... ..

... ..
... ..
... ..

Ua koi mai oia no kona Mauwahi ma Puunui Honolulu Aina no ka mea, ua loa ia ia keia Mauwahi Magna o ke kahu ana o na kanawai i ke manawa o Kaahumahu II, a o ke apana Aina, ua loa no hoi ia i ke makeakiki 1840.

a ua noho keakea ole ia a hiki i keia manawa.

Oia ka makou e hooko nei no Kaha he kuleana hoi kona malalo o ke ano Alodio. Ina e uku mai oia i ko ke Aupuni hapa ; alaila, ua ku pono ia ia ka palapala sila Alodio.

Pono nae ia ia ke uku no ka hookolokolo a me ka hooholo ana i ka olelo. Penei,

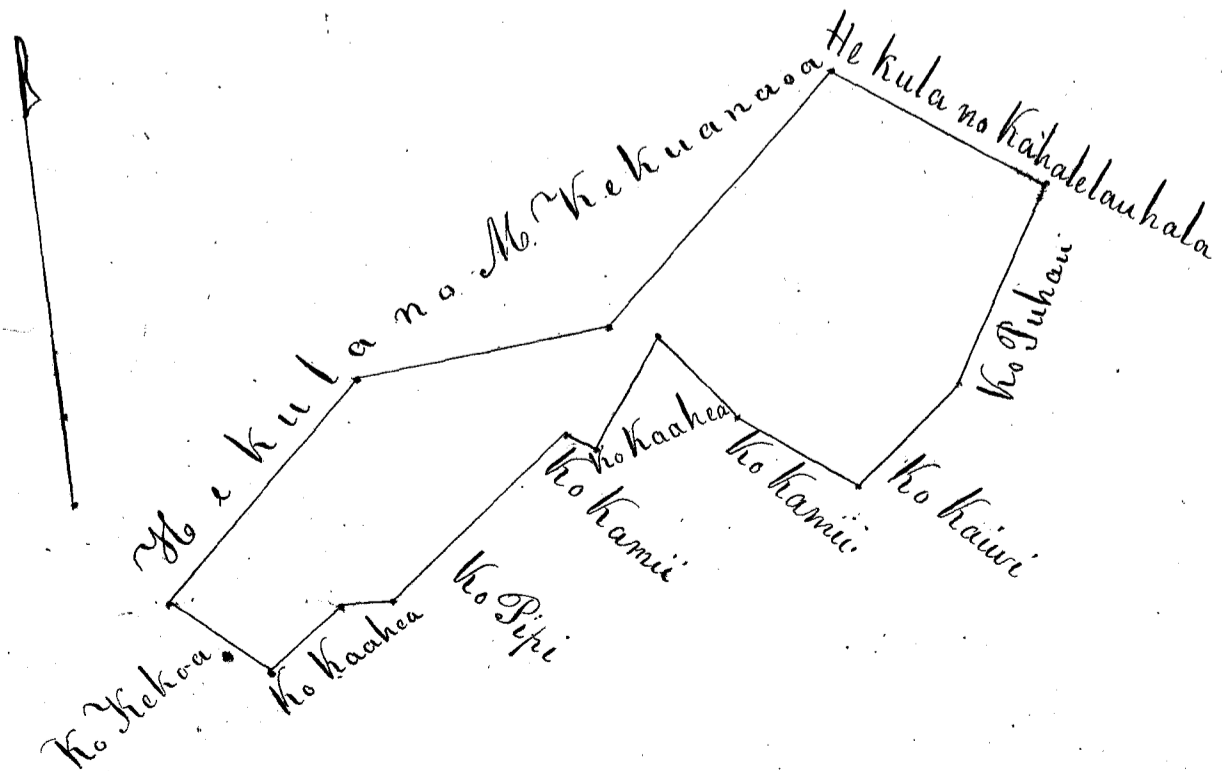
Wm L. Lee
S. H. Smith
I. A. I. I.
K. Kaunani

	\$	ken.
No ka rumi a me ke pai ana i ka olelo ma ka Nupepa,	1	
No ke kope ana i ka olelo koina - 3 aoao,	1	50
No ka palapala kii,		50
No ka hana ana i ka la 5 Aperila 1848	1	
No ke kope ana i na olelo a na hoike, 20 aoao	1	50
No ka ana ana i ka la 2 Iune 1848	2	50
No ke kope ana,	9	50
No ka hooholo ana i ka olelo, 10. Aperila 1849	2	50
		<u>11.00</u>

Eia na palena,

Anaia e G. Richardson

Ke ana o ke pahale, a me ke aina kahi. Kaha ma Puunui i Honolulu Aina. He gomakaa ma ke kahi Hikina o ke pahale, a holo aku ke aoao mua Akau 55° Komohana 2 Kaulahas 39 7/12 kapuai, he kula ke pili ana ia aoao ma Kahalelaulaha ia kula, huli Hema 46° Komohana 3 Kaulahas, 39 7/12 kapuai, huli Hema 84° Komohana 2 Kaulahas 46 1/12 kapuai, huli Hema 47° Komohana 3 Kaulahas 4 8/12 kapuai e pili ana ia mau aoao i ke kula o Kekuanawa, huli Hema 48° Hikina 1 Kaulahas 20 4/12 kapuai, e pili ana i ke kaha aina, huli Akau 53° Hikina 1 Kaulahas 5 3/12 kapuai, huli Hema 56° Hikina 39 7/12 kapuai, e pili ana ia mau aoao i ke kaha aina, huli Akau 51° 30' Hikina 2 Kaulahas 33 8/12 kapuai, e pili ana i ke Pili aina, a me ke kaha aina; huli Hema 58° Hikina 23 1/12 kapuai, huli Akau 32° Hikina 1 Kaulahas 25 1/12 kapuai, huli Hema 41° Hikina 1 Kaulahas 19 10/12 kapuai e pili ana keia mau aoao i ke kaha aina, huli Hema 54° 45' Hikina 1 Kaulahas 24 1/12 kapuai, e pili ana i ke kaha aina, huli Akau 50° Hikina 1 Kaulahas 30 4/12 kapuai, e pili ana i ke kaha aina, huli o holo hou i ke kahi i hooa-kai ke ana ana Akau 30° 30' Hikina 2 Kaulahas 22 5/12 kapuai e pili ana i ke Pili aina. Oia ka ili 2 Eka.



[The text in this section is extremely faint and illegible due to the quality of the scan. It appears to be several paragraphs of a document.]

Ua koi mai oia no kona wahi ma *Honolulu, Kona, Oahu* no ka mea, ua loa ia ia keia wahi *Mamua o ke kaunawa o na kaunawai i ka ma-kahiki 1828.*

a ua noho keakea ole ia a hiki i keia manawa.

Oia ka makou e hooko nei no *Himealani* he kuleana hoi kona malalo o ke ano Alodio. Ina e uku mai oia i ko ke Aupuni hapa *ha.*; alaila, ua ku pono ia ia ka palapala sila Alodio.

Pono nae ia ia ke uku no ka hookolokolō a me ka hooholo ana i ka olelo. Penei,

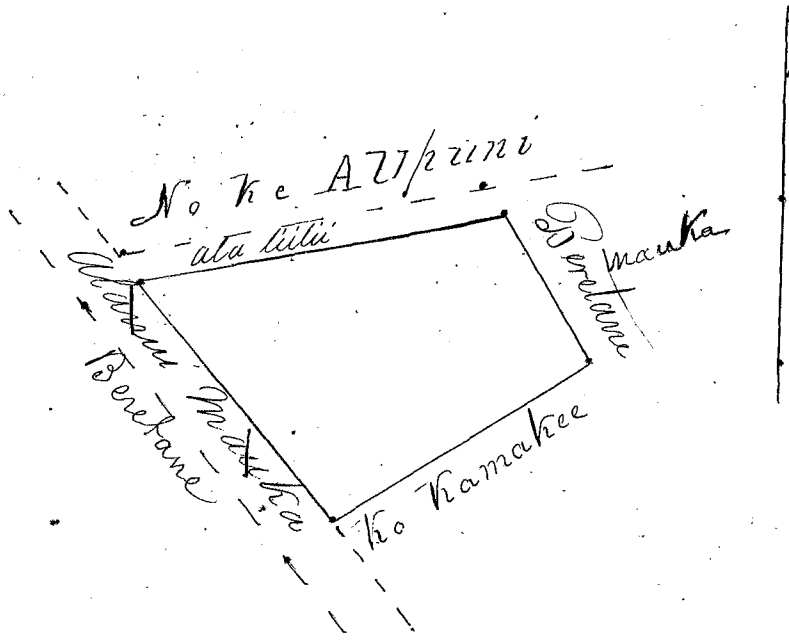
*Wm L. Lee
J. H. Smith
Ivanedi
to Kaunani*

	\$	ken.
No ka rumi a me ke pai ana i ka olelo ma ka Nupepa,	1	
No ke kope ana i ka olelo koina / aoao,		50
No ka palapala kii,		50
No ka hana ana i ka la 5 Aperila 1848	1	
No ke kope ana i na olelo a na hoike, 1 aoao.		75
No ka ana ana i ka la 31 Mii 1848	2	50
No ke kope ana,		50
No ka hooholo ana i ka olelo, 10 Aperila 1849	2	50
		<u>9.25</u>

Eia na palena,

Anaia o G. Richardson

Ke ana o ke Himealani pahale ma Honolulu. Hoomakaia ma ke kiki Hema, a holo aku ka aoao mua Akau 40' Komohana i Kaulahao 41 3/4 kapuai e pili ana ia aoao i ke Alamui Mauka, huli Akau 77° Hikina i Kaulahao 63 1/2 kapuai, e pili ana ia aoao i kaahi Alamui lili e hoo ana i Beretane; huli Hema 32° Hikina 59 1/2 kapuai e pili ana i Beretane, huli a holo hoo i ke kiki i hoomaka i ke ana ana Hema 55° 30' Komohana i Kaulahao 38 1/2 kapuai, e pili ana i ke Barnake pahale. Eia ka ili okeo. 259 itana, 17 kapuai.



388

Faint, illegible text at the top of the page, possibly a header or introductory paragraph.

Second block of faint, illegible text in the upper middle section.

Third block of faint, illegible text in the middle section.

Fourth block of faint, illegible text in the lower middle section.

Fifth block of faint, illegible text in the lower section.

Sixth block of faint, illegible text in the lower section.

Seventh block of faint, illegible text in the lower section.

Eighth block of faint, illegible text in the lower section.

Ninth block of faint, illegible text at the bottom of the page.

Ua koi mai oia no kona Mau wahi ma Kalawahine Honolulu Ima no ka mea, ua loa ia ia keia Mau wahi Mamua o ke kua ana o na kuanawai i ka makahiki 1823.

a ua noho keakea ole ia a hiki i keia manawa.

Oia ka makou e hooko nei no Keaka he kuleana hoi kona malalo o ke ano Alodio. Ina e uku mai oia i ko ke Aupuni hapa ; alaila, ua ku pono ia ia ka palapala sila Alodio.

Pono nae ia ia ke uku no ka hookolokolo a me ka hooholo ana i ka olelo. Penei,

Wm L. Lee
J. H. Smith
J. I. Iwani
L. Kaunwai

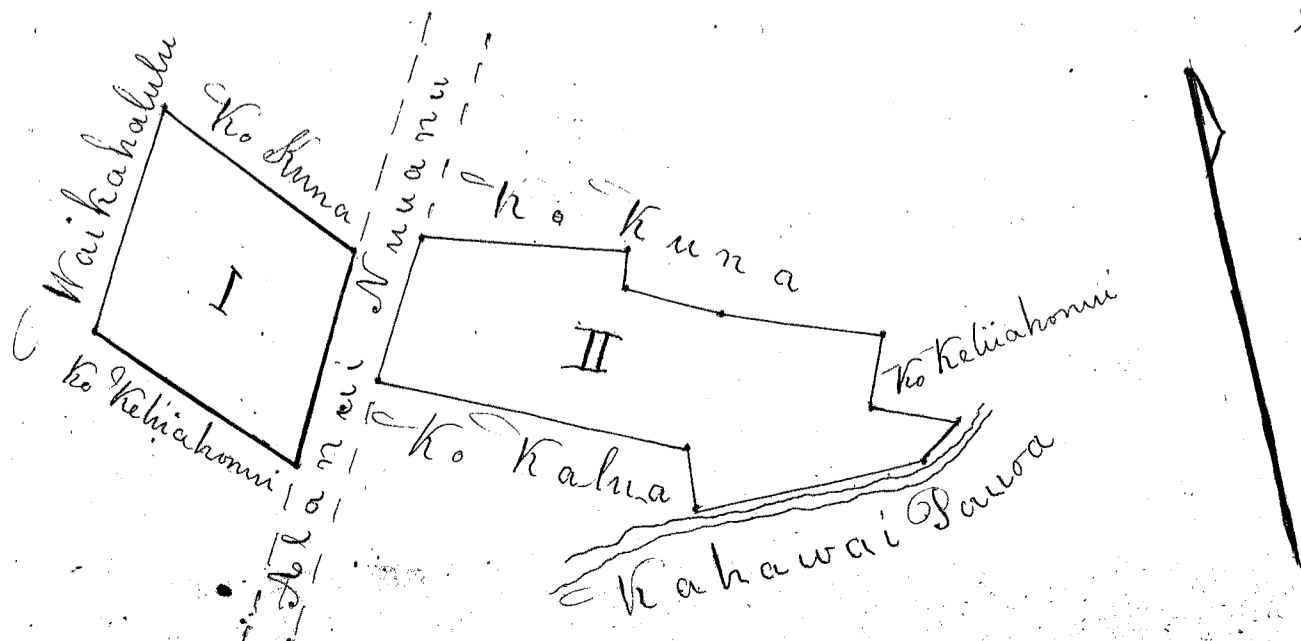
	\$	ken.
No ka rumi a me ke pai ana i ka olelo ma ka Nupepa,	1	
No ke kope ana i ka olelo koina 2 aoao,	1	
No ka palapala kii,		50
No ka hana ana i ka la 5 Aperila 1848	1	
No ke kope ana i na olelo a na hoike, 1 aoao		45
No ka ana ana i ka la 1 Iune 1848	5	
No ke kope ana,	1	
No ka hooholo ana i ka olelo, 10 Aperila 1849,	2	50
		<u>12.45</u>

Eia na palena,

Maria e George Richardson

No ana o ka aina o Keaka ma Kalawahine i Honolulu Ima. Hoomakaia ke ana ana i ka apuna kahakaha ma ke kahi Akaui, a holi aku la ka aoao mua 43°30' Hihina 2 Kaulahas 36 1/2 kapuai, e pili ana ia aoao i ke Kuna, huli Aema 26° Komohana 2 Kaulahas 26 1/2 kapuai e pili ana i ke Alanui Nuuanu; huli Akaui 45°30' Komohana 2 Kaulahas 35 3/2 kapuai, e pili ana i ke Keliakomui; huli a holi hoo i ke kahi i hoomakaia i ke ana ana Akaui 31°45' Hihina 2 Kaulahas 19 1/2 kapuai. Eia ka ili. 710 Anana, 21 Kapuai

Hoomakaia ke ana ana i ka aina kato ma ke kahi Akaui, a holi aku ka aoao mua Aema 74°30' Hihina 2 Kaulahas 9 3/2 kapuai, huli Aema 9°30' Komohana 23 1/2 kapuai, huli Aema 65°30' Hihina 1 Kaulahas, huli Aema 75° Hihina 1 Kaulahas, 52 1/2 kapuai, e pili ana ia mau aoao i ke Kuna aina, huli Aema 21°30' Komohana 51 1/2 kapuai, huli Aema 67°30' Hihina 1 Kaulahas, e pili ana ia mau aoao i ke Keliakomui, huli Aema 59° Komohana 27 1/2 kapuai, huli Aema 85°30' Komohana 2 Kaulahas 32 1/2 kapuai, e pili ana ia mau aoao i ke Kahawai Pauoa, huli Akaui 7° Hihina 46 1/2 kapuai, e pili ana i ke Kaha Aina, huli Akaui 67°30' Komohana 3 Kaulahas 32 1/2 kapuai e pili ana no i ke Kaha Aina, huli a holi hoo i ke kahi i hoomakaia i ke ana ana Akaui 27°30' Hihina 1 Kaulahas 39 1/2 kapuai, e pili ana i ke Alanui Nuuanu. Eia ka ili oloko 1 Aka, 37 Anana, 30 Kapuai.



(1) The first part of the document
 is a list of names of persons who
 were present at the meeting on
 the 15th day of the month of
 the year 1954. The names are
 as follows:

/

Ua koi mai oia no kona *Mauwahi* ma *Kamakela* i *Honolulu* *Aina* no ka mea, ua loa ia ia keia *Mauwahi* *Mama* o ke *kauna* o na *kanawai* i ka *makahiki* 1824.

a ua noho keakea ole ia a hiki i keia manawa.

Oia ka makou e hooko nei no *Naiamano* he kuleana hoi kona malalo o ke ano Alodio. Ina e uku mai oia i ko ke Aupuni hapa ; alaila, ua ku pono ia ia ka palapala sila Alodio.

Pono nae ia ia ke uku no ka hookolokolo a me ka hooholo ana i ka olelo. Penei,

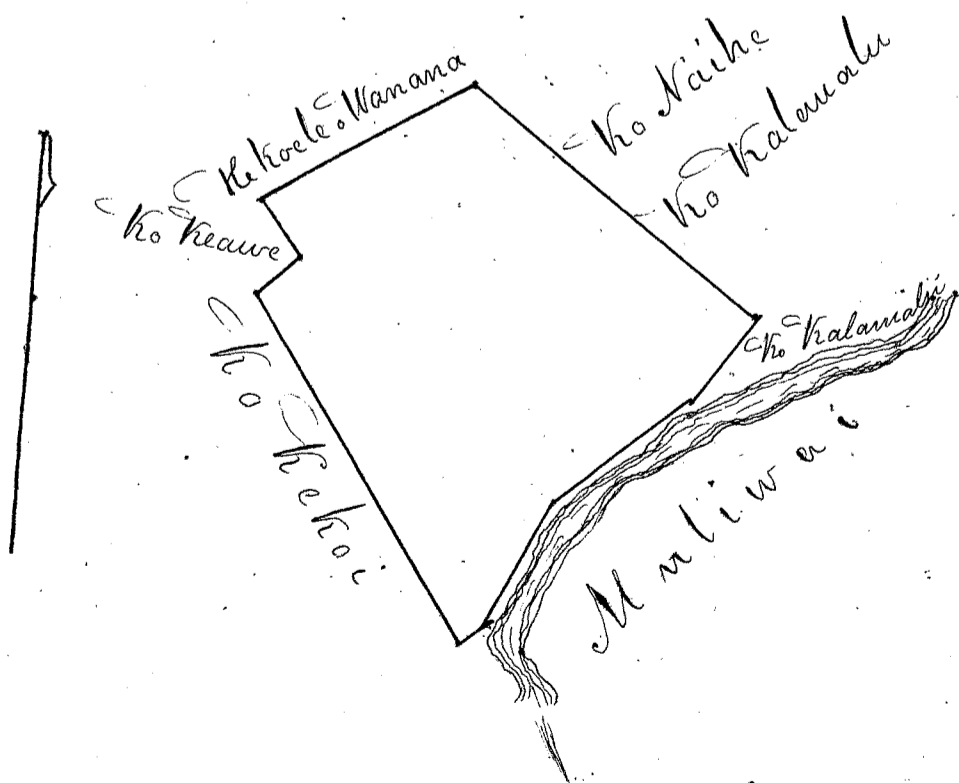
Wm L. Lee
J. W. Smith
Joarodi
L. Kaunani

No ka rumi a me ke pai ana i ka olelo ma ka Nupepa,
No ke kope ana i ka olelo koina / aoao,
No ka palapala kii,
No ka hana ana i ka la 7 *Aperila* 1848
No ke kope ana i na olelo a na hoike, / aoao
No ka ana ana i ka la 9 *June* 1848
No ke kope ana,
No ka hooholo ana i ka olelo, 10 *Aperila* 1849

	\$	ken.
No ka rumi a me ke pai ana i ka olelo ma ka Nupepa,	1	
No ke kope ana i ka olelo koina / aoao,		50
No ka palapala kii,		50
No ka hana ana i ka la 7 <i>Aperila</i> 1848	1	
No ke kope ana i na olelo a na hoike, / aoao		25
No ka ana ana i ka la 9 <i>June</i> 1848	2	50
No ke kope ana,		50
No ka hooholo ana i ka olelo, 10 <i>Aperila</i> 1849	2	50
		<u>9.25</u>

Eia na palena,
Andia George Richardson

Ke ana o ka aina kato, *Naiamano* ma *Kamakela* i *Honolulu* *Aina*. *Honolulu* ke ana ana ma ke kiki *Akau*, a holo ana ia ka aoao mua *Hema* 56° *Hikina* 31° 45' *Honolulu* 1 *Kaula* 10 7/12 *Kapu*, e pili ana i ke *Kaihe*, a me ke *Kalauale* aina, huli *Hema* 49° *Honolulu* 1 *Kaula* 5 1/2 *Kapu*; huli *Hema* 23° *Honolulu* 1 *Kaula* 31 8/12 *Kapu* e pili ana keia mau aoao i ke *Muliwai*; huli *Hema* 50° *Honolulu* 25 1/12 *Kapu* e pili ana i ke *Kalaniale* aina, huli *Akau* 35° *Honolulu* 4 *Kaula*; 23 9/12 *Kapu* e pili ana i ke *Kaihe* aina, huli *Akau* 39° *Hikina* 40 1/12 *Kapu*; huli *Akau* 44° 15' *Honolulu* 41 7/12 *Kapu*, e pili ana ia mau aoao i ke *Keawe* aina, huli a holo hou i ke kiki i *Honolulu* ke ana ana *Akau* 57° 30' *Hikina* 2 *Kaula* 42 1/12 *Kapu*, e pili ana i *Wanana* ke koe ia. Eia ka ili oke. 1 *Akau*, 7 7/4 *Amana*.



The first part of the document
 discusses the general principles
 of the system and the
 various components involved.
 It also covers the
 basic operations and
 the maintenance of the
 system.

The second part of the document
 describes the detailed
 construction and the
 assembly of the system.
 It includes the
 specifications for the
 various parts and the
 steps to be followed
 during the assembly.

The third part of the document
 provides the instructions
 for the operation of the
 system. It includes the
 safety precautions to be
 observed and the
 procedures to be followed
 for the normal use of
 the system.

The fourth part of the document
 contains the troubleshooting
 guide. It lists the
 common problems that
 may occur and the
 steps to be taken to
 resolve them.

Helu 942 Kupukoa

Ua koi mai oia no kona wahi ma Waikahalulu Honolulu aua no ka mea, ua loa ia ia keia wahi Mamua o ke kaunawa o ke kaunawa mahaanawai i ka makahiki 1831

a ua noho keakea ole ia a hiki i keia manawa.

Oia ka makou e hooko nei no Kupukoa he kuleana hoi kona malalo o ke ano Alodio. Ina e uku mai oia i ko ke Aupuni hapa ; alaila, ua ku pono ia ia ka palapala sila Alodio.

Pono nae ia ia ke uku no ka hookolokolo a me ka hooholo ana i ka olelo. Penei,

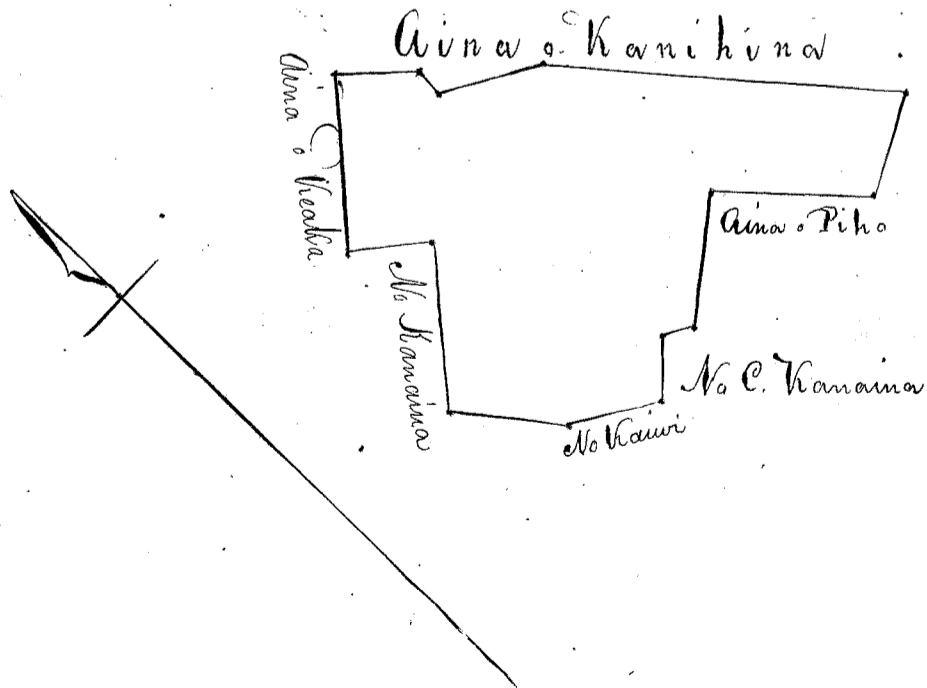
		\$	ken.
<i>W. Lee</i>	No ka rumi a me ke pai ana i ka olelo ma ka Nupepa,	1	
	No ke kope ana i ka olelo koina / aao,		50
	No ka palapala kii,		50
<i>J. H. Smith</i>	No ka hana ana i ka la 19 Aprila 1847-	1	
<i>Z. Kuamari</i>	No ke kope ana i na olelo a na hoike, 2.000.	1	50
	No ka ana ana i ka la 16, Mei 1850	2	50
<i>Jourdi</i>	No ke kope ana,		50
	No ka hooholo ana i ka olelo, 1. Aprila. 1849	2	50
			<u>10.00</u>

Eia na palena,

Maia J. M. Makalena.

Kuleana aina Kupukoa ma Waikahalulu, Honolulu aina Mokuopuni Oahu

Choomaka ana i ke ana ana ma ke kahi Kikina e pili ana i ka aina Kanihina, me ka pa puua ma ka pohaku i hoolonaia a holo penei
 Aina 64° Nom. 1.10 kaul. i ka aina o Piko. Aina 42° Nom. 1.71 kaul. Aina 52° 30' Nom. 1.41 kaul. i ka aina
 o C. Kanaina. Aina 58° Nom. 0.30 kaul. Aina 46° Nom. 0.71 kaul. Aina 57° Nom. 1.03 kaul. i ka aina o Kaima
 Aina 39° Nom. 1.27 kaul. i ka lani o C. Kanaina. Aina 41° 30' Si. 1.30 kaul. Aina 49° Nom. 0.88 kaul. i ka
 aina o Keaka. Aina 41° Si. 1.84 kaul. i ka aina o Kanihina. Aina 47° Si. 0.82 kaul. Aina 4° Nom. 0.28 kaul.
 Aina 58° 30' Si. 1.17 kaul. Aina 40° Si. 3.79 kaul. pili i kahi i hoomaka i.
 Eia hana i ka lani o Keaka, 4/10 kaulanao hana.



Helu 943 Wahiweaea Koleaka

Ua koi mai oia no kona wahi ma Honolulu Aina no ka mea, ua loa ia ia keia wahi Mamua o ke kaau ana, ma ka auwai i ka ma-kahiki 1825

a ua noho keakea ole ia a hiki i keia manawa.

Oia ka makou e hooko nei no Wahiweaea he kuleana hoi kona malalo o ke ano Alodio. Ina e uku mai oia i ko ke Aupuni hapa; alaila, ua ku pono ia ia ka palapala sila Alodio.

Pono nae ia ia ke uku no ka hookolokolo a me ka hooholo ana i ka olelo. Penei,

Wm L. Lee
J H Smith
Loaedi
Z Kaunani

	\$	ken.
No ka rumi a me ke pai ana i ka olelo ma ka Nupepa,	1	
No ke kope ana i ka olelo koina 2 aoao,	1	
No ka palapala kii,		50
No ka hana ana i ka la 19 Aperila 1848	1	
No ke kope ana i na olelo a na hoike, 1 aoao.		75
No ka ana ana i ka la 17, Aperila 1849	2	50
No ke kope ana,		50
No ka hooholo ana i ka olelo, 10 Aperila 1849	2	50
	<hr/>	
	9	75

Eia na palena,

Aina e D. Katanikahua

Ke ana o ka pahale, a me ka aina o Wahiweaea ma Koleaka i Honolulu Aina Moku-
 puni Oahu, makou iho o ka aina o Hone, ma ka hema hoi o ka aina o W. Livingston
 ma ka Akau hoi o ke kahawai o Paua, makou iho o ka aina o Kuke Borabora,
 wana o ka Aina, ma ke kahi Hema hoi o ka lani o William Livingston, a me aku ka
 aoao ma Hema 14° 30' Hihina 2 1/2 kapuai, e pili ana ia aoao i ka aina o Kapaula,
 huli Hema 43° Hihina 3 Kaulakas, e pili ana ia aoao i ka aina o Kuke Borabora, huli
 ma ka aoao Akau o ke kahawai Paua, huli a huli ma ka aoao akau o ke kahawai,
 Akau 33° 10' Hihina 1 Kaulakas 6 1/2 kapuai, huli Akau 18° Hihina 3 Kaulakas 8 1/2
 kapuai e pili ana ia mau aoao i ke kahawai, hiki i ka aoao makou o ka aina o Hone.
 Hone, alaila, huli i kahi i hoomaka i ke ana ana Hema 38° Honomana 3 Kaulakas
 29 Kapuai. Eia ka li 1 Eka, 39 Anana, 31 Kapuai.



Handwritten text, mostly illegible due to fading and noise.

Handwritten text, mostly illegible due to fading and noise.

Ua koi mai oia no kona Mauwahi ma Kakehuna Honolulu Aina no ka mea, ua loa ia ia keia Mauwahi Mamma o ke kaunaha o ma Kanawai i ka makahiki 1832

a ua noho keakea ole ia a hiki i keia manawa.

Oia ka makou e hooko nei no Kuahuia he kuleana hoi kona malalo o ke ano Alodio. Ina e uku mai oia i ko ke Aupuni hapa hulu; alaila, ua ku pono ia ia ka palapala sila Alodio.

Pono nae ia ia ke uku no ka hookolokolo a me ka hooholo ana i ka olelo. Penei,

		\$	ken.
<i>W. L. Lee</i>	No ka rumi a me ke pai ana i ka olelo ma ka Nupepa,	1	
	No ke kope ana i ka olelo koina 2 aoao,	1	
	No ka palapala kii,		50
<i>J. H. Smith</i>	No ka hana ana i ka la 21, o Aperila 1850	1	
	No ke kope ana i na olelo a na hoike, 2 aoao.	1	50
<i>Z. Kiamai</i>	No ka ana ana i ka la 18, o Mei, 1850. 3 aina	7	50
<i>Loani</i>	No ke kope ana, 3 kope,	1	50
	No ka hooholo ana i ka olelo, Aperila, 1, 1849.	2	50
		<u>\$ 16.50</u>	

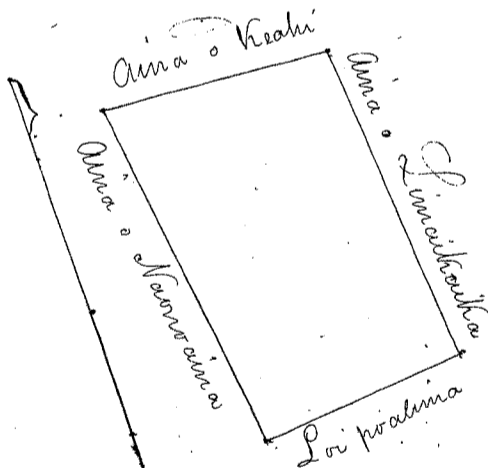
Eia na palena,

Anaia e I. W. Makalena.

Apana 1. O Kuahuia ma Kakehuna, Honolulu Aina, Mokupuni Oahu.

E hoomaka ma ke kahi Kihina e pili ana me ka aina o Limaikeika, a me ke Kahi. A holo Hema 5° Kihina 175 kaul. i ka loi pralina. Hema 83° 30' Kom. 110 kaul. i ka aina o Naono aina. A hau 7° Kom. 196 kaul. i ka aina o Kahi, Hema 85° Ki. 122 kaul. hiki i kahi i hoomaka i.

Eia ka ili: 251 Aana, 26 Kapuai 3 kua.

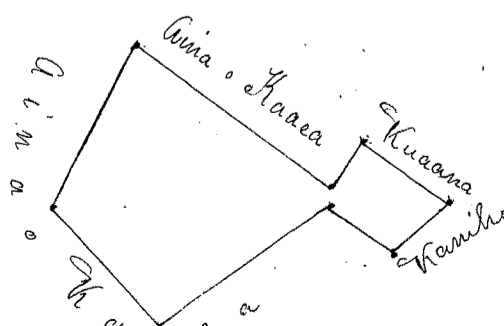


Apana 2. O Kuahuia ma Kakehuna, Honolulu Aina, Mokupuni Oahu.

E hoomaka ana ma ke kahi Aha e pili ana me ka aina o Kaaea, a holo aha Hema 25° 30' Ki. 128 kaul. Aha 64° 30' Ki. 0.29 kaul. i ka loi o Kahaunui. Hema 27° Ki. 0.56 kaul. i ka aina o Kuaana. Hema 80° 30' Kom. 0.41 kaul. i ke Hanoho aina. Aha 27° Kom. 0.40 kaul. Hema 84° 30' Kom. 1.11 kaul. i ka aina o Kaaea. Aha 11° Kom. 0.88 kaul. Aha 55° 30' Ki. 0.91 kaul. alaila hiki i kahi i hoomaka i.

Eia ka ili: 164 Aana, 20 Kapuai 3 kua.

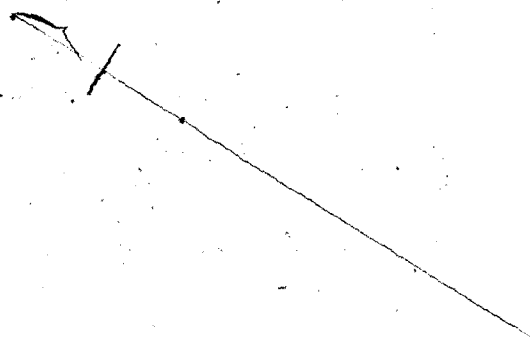

415 " 46
919 " 23
734 " 89



Apana 3. o Kuahuna ma Kahihuna, Honolulu, Moku o Oahu.

E hoomaka ana ma ke hiki. Aka e pili ana me ka aina o Niho, a holo ka awa
ma Hema 29° 30' Hi. 2.49 kaul. i ka aina o George. Hema 67° 30' Hi. 0.79 kaul. i ka aina o Euananua.
Aka 35° 30' Hi. 1.97 kaul. Hema 40° 30' Hi. 0.63 kaul. Aka 25° 30' Hi. 0.87 kaul. i ka aina o Niho. Aka
67° Hi. 1.47 kaul. alaila hiki i kahi i hoomaka i.

Cia ka li 319 Apana, 23 Kapua i kua.



Ua koi mai oia no kona *Mauwahi* ma *Amouliuli, Oua, Oahu* no ka mea, ua loa ia ia keia *Mauwahi Mamua* ke heau ana o na hanawai i ka manawa o *Wamshameka* L.

a ua noho keakea ole ia a hiki i keia manawa.

Oia ka makou e hooko nei no *Kaopala* he kuleana hoi kona malalo o ke ano Alodio. Ina e uku mai oia i ko ke Aupuni hapa ; alaila, ua ku pono ia ia ka palapala sila Alodio.

Pono nae ia ia ke uku no ka hookolokolo a me ka hooholo ana i ka olelo. Penei,

No ka rumi a me ke pai ana i ka olelo ma ka Nupepa,	
No ke kope ana i ka olelo koina aaoa,	
No ka palapala kii,	
No ka hana ana i ka la	
No ke kope ana i na olelo a na hoike,	
No ka ana ana i ka la	
No ke kope ana,	
No ka hooholo ana i ka olelo,	

\$	ken.

Eia na palena,

Wama aaoa \$33 Puke 9 Hooko

The first part of the document
 discusses the general principles
 of the proposed system. It
 outlines the objectives and
 the scope of the project. The
 second part describes the
 methodology used in the study.
 This includes the data collection
 methods and the analysis
 techniques. The third part
 presents the results of the
 study, and the fourth part
 discusses the conclusions and
 the implications of the findings.



Ua koi mai oia no kona Maowahi ma Nuwaihini Honolulu Aina no ka mea, ua loa ia ia keia Maowahi Mamua o ke kaou ana o na kaouwai i ka mababiki 1838 i ka wa o Kinau.

a ua noho keakea ole ia a hiki i keia manawa.

Oia ka makou e hooko nei no Laumalo he kuleana hoi kona mahalo o ke ano Alodio. Ina e uku mai oia i ko ke Aupuni hapa ; alaila, ua ku pono ia ia ka palapala sila Alodio.

Pono nae ia ia ke uku no ka hookolokolo a me ka hooholo ana i ka olelo. Penei,

	\$	ken.
No ka rumi a me ke pai ana i ka olelo ma ka Nupepa,	1	
No ke kope ana i ka olelo koina 2 aoao,	1	
<i>T. Kuurua</i> No ka palapala kii,		50
<i>G. Robertson</i> No ka hana ana i ka la 28. o Aperila 1848,	1	
No ke kope ana i na olelo a na hoike, 2 aoao.	1	50
<i>W. L. Lee</i> No ka ana ana i ka la 28. o Februari 1850	2	50
No ke kope ana,		50
<i>Louise</i> No ka hooholo ana i ka olelo, 10 Aperila 1849.	2	50
<i>J. H. Smith</i>		
	<u>\$ 10.50</u>	

Eia na palena,

Anaia & M Makalena

Na Apana Aina eia a me ka Pahak o Laumalo ma Nuwaihini Honolulu Aina Mookupuni Oahu, E hoomaka ana i ke ana ma ke kiki Hihina Aha o keia mau wahi ma kahi e pili ana me ka pa o Kekino a me ke hula wahi wahi ma ka pohakunui i hooilonaia i ka A. A malaila no moe a ka ka Lepaku kiki o Puawaina Aema 42° Nihina A holo ka Awas ma jemi Aha 64° 30' Komohana 1 1/4 Kaulahao, e pili ana i ko Kekino pa, hiki i ka papohaku e pili ana me ka Auwai. O ka pa hoi keia e kaawahi ai ka aina a me ke Kahua haki, huli Aema 27° 30' Komohana 6 1/4 Kaulahao a holo Aha 55° Komohana 1 1/2 Kaulahao i pili ana i ka aina o Panekahi, a hiki i ka Loi Palama, huli Aema 30° Komohana 4 1/2 Kaulahao huli Aha 45° Komohana 1 1/2 Kaulahao Aha 47° 30' Komohana 2 1/2 Kaulahao e pili ana me ka Aina o Pilipi a hiki i kahawai o Paua Aha 57° 30' Komohana 7 1/2 Kaulahao i ka pa ana ma i ke kahawai e pili ana me ka aina o Waiwaike, huli Aha 36° 30' Komohana 1 1/4 Kaulahao, hiki i ka Aina o Pilipi Aha 46° 30' Komohana 6 1/2 Kaulahao e pili ana i ka Aina o Pilipi a me ke Kahua Aina a hiki i ke Alanui o Niuanu (E moe ana wa Alanui la i ka Aema 36° Komohana 6 1/2 Kaulahao) huli Aema 87° Komohana 7 1/2 Kaulahao, Aha 44° 30' Komohana 1 1/2 Kaulahao hiki i ka Auwai e kaawahi ai keia Aina a me Waikahalulu e pili ana keia Aina me ka Aina o Puno huli a holo i ka Aema 30° Komohana 1 1/2 Kaulahao e pili ana i ka Auwai hiki i ka Loi Palama, Alaila huli a holo i ka Aema 50° 30' Nihina 5 1/2 Kaulahao e ohi ana ke Alanui Niuanu e pili ana ke Aina o Aina ma ia Awa, huli Aema 48° 30' Nihina 4 1/2 Kaulahao hiki i ke Kahawai o Paua E moe ana wa Kahawai la Aha 65° Nihina 5 1/2 Kaulahao kona Aha, huli i ka Aema 44° 30' Nihina 1 1/2 Kaulahao hiki i ka Aina o Kekino, Aema 48° 15' Nihina 1 1/2 Kaulahao, Aema 57° Nihina 1 1/2 Kaulahao, huli Aema 54° Nihina 1 1/2 Kaulahao e pili ana keia mau Awa me ka Aina o Kekino, a hiki i ka pohaku e pili ana me ka Auwai e kaawahi ai ka Aina a me ka pahak o Kekino, huli a holo i ka Aha 24° 30' Nihina 6 1/2 Kaulahao, huli Aema 61° 30' Nihina 1 1/2 Kaulahao e pili ana keia mau Awa me ka Pahak o Kekino, Alaila huli a holo Aha 27° 30' Nihina 1 1/2 Kaulahao Alaila hiki i kahi i hoomakai, Eia ka mi o ka ili o keia Aina

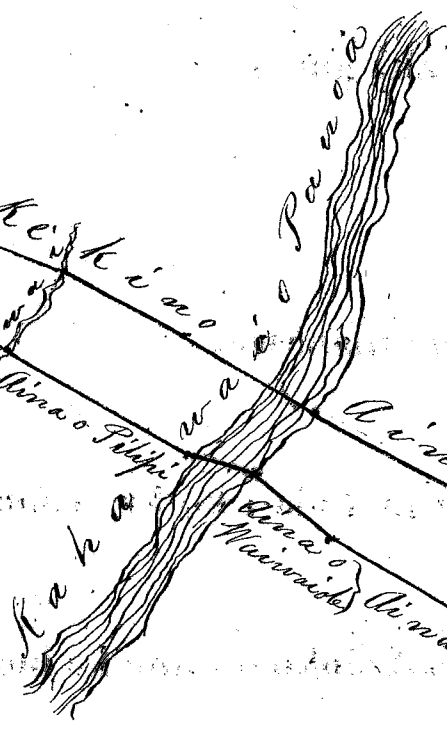
2 Eka
 38 Auana
 34 Kapuai } Keua

(E mana i ke kii ma hula Awa)

362

Keu la waiho wate
Pa o Kekimo
Pa o Kekimo

Aina o Kekimo
Aina o Panakahi
Aina o Panakahi



Aina o Pihipi
Aina o Pihipi
Aina o Pihipi

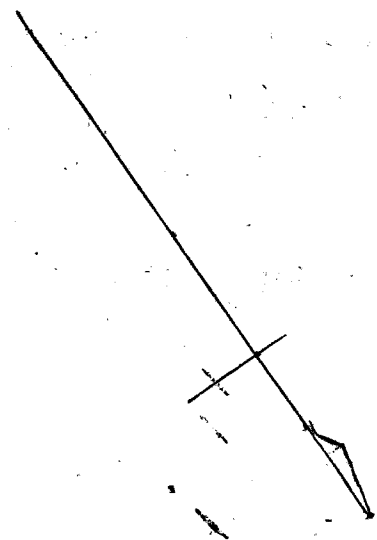
Aina o Hinana
Aina o Hinana
Aina o Hinana

Aina o Kabele
Aina o Kabele
Aina o Kabele

Aina o Puhoni
Aina o Puhoni
Aina o Puhoni

Aina o Puhoni
Aina o Puhoni
Aina o Puhoni

Waiho
Waiho
Waiho



Ua koi mai oia no kona wahi ma *Miunani Honolulu Aina* no ka
mea, ua loa ia ia keia wahi *Mamua o ke kaui ana o ma Kanawai i ka*
m abahiki 1833

at ua noho keakea ole ia a hiki i keia manawa.

Oia ka makou e hooko nei no *Keahilele* he kuleana hoi kona
malalo o ke ano Alodio. Ina e uku mai oia i ko ke Aupuni hapa ; alaila, ua ku
pono ia ia ka palapala sila Alodio.

Pono nae ia ia ke uku no ka hookolokolo a me ka hooholo ana i ka olelo. Penei,

	\$	ken.
No ka rumi a me ke pai ana i ka olelo ma ka Nupepa,		
No ke kope ana i ka olelo koina aao,		
No ka palapala kii,		
No ka hana ana i ka la		
No ke kope ana i na olelo a na hoike,		
No ka ana ana i ka la		
No ke kope ana,		
No ka hooholo ana i ka olelo,		

Eia na palena,

Hana aao 1323 o Keia Burke

THE UNIVERSITY OF CHICAGO
LIBRARY

PHYSICS DEPARTMENT

PHYSICS 364

LECTURE NOTES

BY

PROFESSOR

ROBERT

OPPENHEIM

AND

PHYSICIAN

AND

PHYSICIAN

AND

PHYSICIAN

AND

PHYSICIAN

AND

PHYSICIAN

AND

PHYSICIAN

AND

PHYSICIAN

AND

PHYSICIAN

AND

PHYSICIAN

AND

PHYSICIAN

AND

PHYSICIAN

AND

PHYSICIAN

AND

PHYSICIAN

AND

PHYSICIAN

AND

PHYSICIAN

AND

PHYSICIAN

AND

PHYSICIAN

Ua koi mai oia no kona Mauwahi ma Auwaiolimu i Honolulu aia me ka mea, ua loa ia ia keia Mauwahi i ka manawa o Kamehameha I, i ka matakahi 1818

a ua noho keakea ole ia a hiki i keia manawa.

Oia ka makou e hooko nei no Paumotu he kuleana hoi kona malalo o ke ano Alodio. Ina e uku mai oia i ko ke Aupuni hapa ; laila, ua ku pono ia ia ka palapala sila Alodio.

Pono nae ia ia ke uku no ka hookolokolo a me ka hooholo ana i ka olelo. Penci,

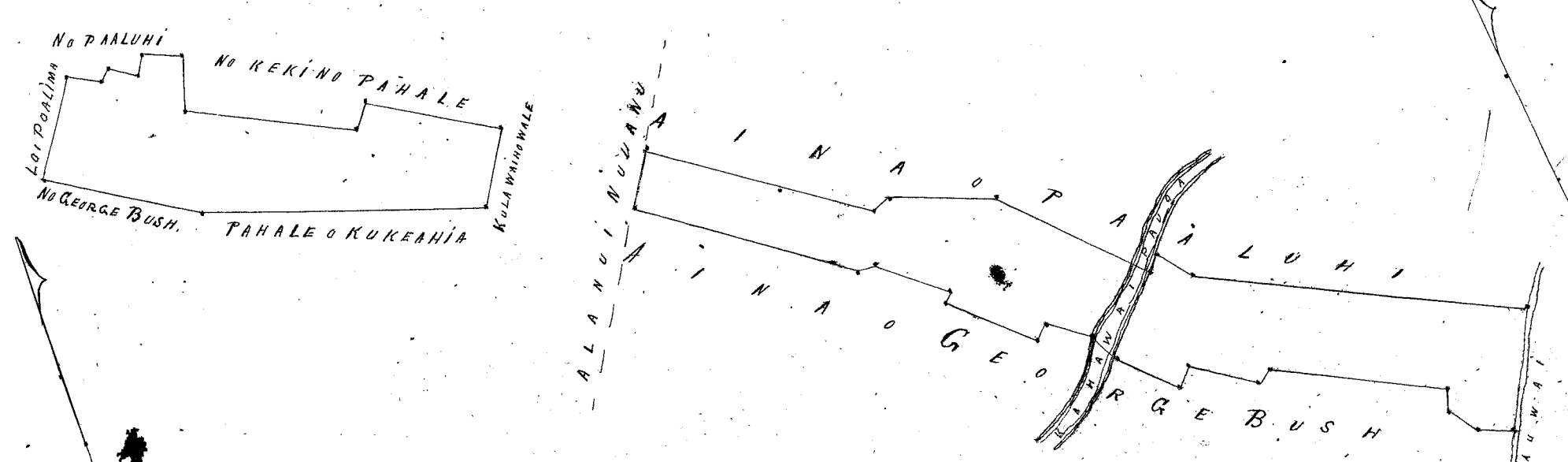
		\$	Ken.
<i>W. L. Lee</i>	No ka rumi a me ke pai ana i ka olelo ma ka Nupepa,	1	
	No ke kope ana i ka olelo koina / aono,		50
	No ka palapala kii,		50
<i>J. H. Smith</i>	No ka hana ana i ka la 21, o Aperila 1848	1	
<i>L. Kaunani</i>	No ke kope ana i na olelo a na hoike, / aono		75
	No ka ana ana i ka la 8, o Aperila 1850 2 Aina	5	
<i>Louise</i>	No ke kope ana,		75
	No ka hooholo ana i ka olelo, 10 Aperila 1849.	2	50
		<u>\$ 12.00</u>	

Eia na palena,

Aravaia i J. W. Makalena.

Apana Aina y Pahale o Paumotu ma Auwaiolimu, Honolulu aia, Moku o Oahu.
 E hoomaka ana ma ke kahi Kema e pili ana me ka pahale o Kukeahia, a me ke kula waiho wale ma ka pohaku hoolanai x a holo ka aono nua fenei,
 No. 28° N. 1.14 kaul. i ka pa. Keki, huli No. 64° 30' N. 1.91 kaul. N. 35° 30' N. 0.88 kaul. No. 69° 30' N. 2.30 kaul. hiki i ka pa aia o ka aia i ka pahale. No. 14° N. 0.71 kaul. No. 75° 30' N. 0.55 kaul. i ka aia o Paalima. N. 28° 30' N. 0.24 kaul. No. 60° N. 0.42 kaul. N. 38° 30' N. 0.18 kaul. No. 69° 30' N. 0.46 kaul. keia na aono ma ka Aha, alaila huli a holo N. 29° N. 1.42 kaul. i ka aia o George Bush huli N. 65° N. 2.07 kaul. i ka pa aia e pili ana me ka pahale. N. 74° N. 3.98 kaul. hiki i kaia i hoomaka i. Eia kona ili 943 aana o Paumotu kua.

Apana II Auwaiolimu, Honolulu aia, Moku o Oahu.
 E hoomaka ana ma ke kahi kahi i pili ana i ka aia o George Bush, a me ka Auwai e pili ana i ka loo hoolanai, a holo ake penei.
 No. 67° N. 0.54 kaul. No. 25° 30' N. 0.46 kaul. No. 23° 30' N. 0.26 kaul. No. 59° N. 2.37 kaul. N. 69° N. 0.22 kaul. No. 54° N. 0.92 kaul. N. 53° N. 0.26 kaul. No. 44° N. 1.00 kaul. hiki i ke kahawai No. 18° N. 0.44 kaul. i ka pa ana o ke kahawai. No. 51° 30' N. 1.31 kaul. No. 66° N. 0.12 kaul. No. 47° N. 1.06 kaul. No. 83° N. 0.25 kaul. No. 48° 30' N. 3.09 kaul. hiki i ke Alanui Nuuanu o keia na aono makai e pili ana me ka Aina o George Bush huli No. 32° 30' N. 0.79 kaul. i ka aia o Paalima, alaila huli a holo N. 50° N. 3.21 kaul. No. 50° N. 0.18 kaul. N. 64° 30' N. 1.56 kaul. N. 40° N. 2.20 kaul. i ka pa ana o ke kahawai. No. 29° N. 0.22 kaul. N. 36° N. 0.54 kaul. N. 59° 30' N. 4.50 kaul. i ka Auwai, huli a holo N. 23° 30' N. 1.50 kaul. hiki i kaia i hoomaka i. Eia kona ili 1 Eka. 472 aana o Kua.



366

Helu 9th Kaha

Ua koi mai oia no kona Mauwahi ma Honolulu aua no ka mea, ua loa ia ia keia Mauwahi Mamua, he kua ana o na kamaui i ka mahele 1828, no Tokun mai.

a ua noho keakea ole ia a hiki i keia manawa.

Oia ka makou e hooko nei no Kaha he kuleana hoi kona malalo o ke ano Alodio. Ina e uku mai oia i ko ke Aupuni hapa hulu; alaila, ua ku pono ia ia ka palapala sila Alodio.

Pono nae ia ia ke uku no ka hookolokolo a me ka hoooho ana i ka olelo. Penei,

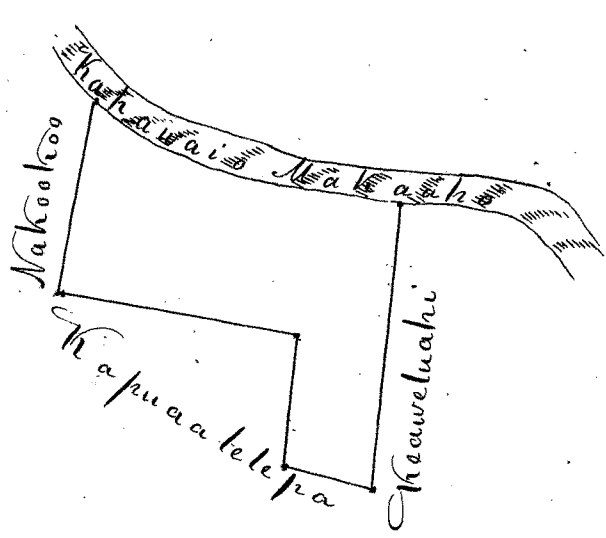
		\$	Ken.
W. L. Lee	No ka rumi a me ke pai ana i ka olelo ma ka Nupepa,	1	
	No ke kope ana i ka olelo koina / aao,		50
	No ka palapala kii,		50
J. H. Smith	No ka hana ana i ka la 1, o Mei, 1842	1	
L. Kaunani	No ke kope ana i na olelo a na hoike, 2 aao.	1	50
	No ka ana ana i ka la 17, o Mei, 1850. 3 aua	7	50
	No ke kope ana, 3 kope.	1	50
Louise	No ka hoooho ana i ka olelo, 10 Apurila 1849.	2	50
		<u>10.00</u>	
		Emi	6.05
			\$10.00.

Eia na palena,


Anaia Ill. Makalana.

Apawa 1. Kuleana aua o Kaha ma Hamakua, Honolulu aua, Moku o Hawaii. E hoomaka ana i ke ana aua ma ke kipi i pili ana me ke Keaweluahi, a me ke Kapuaalepa aua, a holo ake ka ana aua. Aka 33° 30' N. 1.94 kaul. i ka ana o Kapuaalepa. A 15° N. 1.36 kaul. A 40° N. 2.55 kaul. i ka ana i pili ana me ke Nakookeo aua, alaila huli a holo Aka 49° N. 2.05 kaul. i ke kahawai o Makaha, huli Aka 33° 30' N. 3.39 kaul. i ke ana i ke kahawai o Mawaenakua a i ka ana o Keaweluahi, alaila, holo Aka 43° 30' N. 3.16 kaul. alaila; hiki i ka hiki i hoomaka i. Cui kua ili, 955 Ana, 33 Kapuaalepa kua.

955.32
234.26
242
1431-58
1210
1.221-58



Apawa 2. Kuleana aua o Kaha ma Hamakua, Honolulu aua, Moku o Hawaii. E hoomaka i ke ana aua ke kipi i pili ana i ka ana o Samali, ma kapa aua i pili ana me Keaweluahi, ma ke pohaku oia i ke ana i hoailonaia, a holo ake penei. Aka 77° N. 2.22 kaul. A 51° N. 1.00 kaul. A 23° N. 1.88 kaul. Aka 47° 30' N. 0.22 kaul. i ke kahawai o Waikahalulu 0.40 kaul. Aka 41° 30' N. 2.20 kaul. i ka ana o Samali. A 67° N. 0.23 kaul. Aka 62° N. 2.80 kaul. alaila; huli a holo Aka 49° N. 0.93 kaul. hiki i ka hiki i hoomaka i. Cui kua ili, 234 Ana, 26 Kapuaalepa kua.



Ua koi mai oia no kona wahi ma Honolulu Aina no ka mea, ua loa ia ia keia wahi Mamma o ke kaunawa, ma kaunawai i kea mahahiki 1832.

a ua noho keakea ole ia a hiki i keia manawa.

Oia ka makou e hooko nei no Waualakekahu he kuleana hoi kona malalo o ke ano Alodio. Ina e uku mai oia i ko ke Aupuni hapa ; alaila, ua ku pono ia ia ka palapala sila Alodio.

Pono nae ia ia ke uku no ka hookolokolo a me ka hooholo ana i ka olelo. Penei,


		\$	ken.
<u>W. H. Lee</u>	No ka rumi a me ke pai ana i ka olelo ma ka Nupepa,	1	
	No ke kope ana i ka olelo koina 2 aoao,	1	
<u>J. H. Smith</u>	No ka palapala kii,		50
	No ka hana ana i ka la 1, o Mei, 1848	1	
<u>L. Kaunwai</u>	No ke kope ana i na olelo a na hoike, 100 ao.		75
	No ka ana ana i ka la 28, o Aperila 1850.	2	50
<u>Francis</u>	No ke kope ana,		50
	No ka hooholo ana i ka olelo, 10 Aperila, 1849.	2	50
			<u>\$ 9.75</u>

Eia na palena,




Awaia & M. Makalena

Apana ainoa o Waualakekahu ma Auwaiolimu. Honolulu ainoa Mokuopyni Oahu.

Keia apana ainoa, ma kahi e pili ana oia ma kei pualima Kehehuna, ma kapa o ke auwai, a holo ka awa ma A. 69° 30' Kom. 0.94 kaul. A. 52° Kom. 1.09 kaul. A. 46° 30' Kom. 1.44 kaul. A. 40° 30' Kom. 0.97 kaul. A. 53° 1.27 kaul. iwanakumu o ke kahawai, huli A. 23° Hi. 0.81 kaul. hiki i ke aino o Kukeakia, alaila, huli a holo Kema 53° Hi. 2.84 kaul. Kema 70° 30' Hi. 1.55 kaul. A. 69° Hi. 0.86 kaul. Kema 13° 30' Hi. 1.24 kaul. i ke auwai e pili ana ma Kehehuna, alaila, huli a holo Kema 50° Kom. 1.37 kaul. hiki i kahi i hooa ka i. Cui kona ili 828 Awaia - kua.



Apana 3. o Kaha ma ka lile o Kamakaha ili aia ma Honolulu aia, Mokupuni Oahu. E hoomaka aia ma ke kahi Apana, ma ka pa o ke Alanui Aupuni ma Lelo i pili aia me ke Kooliamanu, a me ke Wahine, a holo ka aia ma. Hema 40° 30' N. o. 95 kaul. i ka aia o Nahooho, huli Hema 45° N. o. 2.25 kaulahao, i ke aia ka wela maia o ke Alanui o. 84 kaulahao aia, i ka aia o Wahine, huli A. 38° 30' N. o. 85 kaul. huli A. 51° 30' N. o. 83 kaul. A. 36° 30' N. o. 1.40 kaul. alaila hiki i kaahi i hoomaka i ke aia ka wela maia, ke Alanui Aupuni ma Lelo maia o. 84 kaulahao aia. Eia kaha ili 242 anawa. Hema.



370-

[Faint, illegible text, possibly bleed-through from the reverse side of the page]

Ua koi mai oia no kona *Mauwahi* ma *Honoikiiki Ewa, Oahu* no ka mea, ua loa ia ia keia *Mauwahi* *Mamua o ke kau ana o na keanawai i ka mahele 1823*

a ua noho keakea ole ia a hiki i keia manawa.

Oia ka makou e hooko nei no *Pōpū* he kuleana hoi kona malalo o ke ano Alodio. Ina e uku mai oia i ko ke Aupuni hapa ; alaila, ua ku pono ia ia ka palapala sila Alodio.

Pono nae ia ia ke uku no ka hookolokolo a me ka hooholo ana i ka olelo. Penei,

	\$	ken.
No ka rumi a me ke pai ana i ka olelo ma ka Nupepa,		
No ke kope ana i ka olelo koina aiao,		
No ka palapala kii,		
No ka hana ana i ka la		
No ke kope ana i na olelo a na hoike,		
No ka ana ana i ka la		
No ke kope ana,		
No ka hooholo ana i ka olelo,		

Eia na palena,

3/2

[Faint, illegible handwriting]

[Faint, illegible handwriting]

[Faint, illegible handwriting]

[Faint, illegible handwriting]

[Faint, illegible handwriting]

[Faint, illegible handwriting]

[Faint, illegible handwriting]

[Faint, illegible handwriting]

[Faint, illegible handwriting]

[Faint, illegible handwriting]

[Faint, illegible handwriting]

[Faint, illegible handwriting]

[Faint, illegible handwriting]

[Faint, illegible handwriting]

[Faint, illegible handwriting]

[Faint, illegible handwriting]

[Faint, illegible handwriting]

Ua koi mai oia no kona wahi ma Honolulu no ka
mea, ua loa ia ia keia wahi Mamua o ke kaunama o na kanawai i ke
makakiki 1832

a ua noho keakea ole ia a hiki i keia manawa.

Oia ka makou e hooko nei no Kalaaulana he kuleana hoi kona
malalo o ke ano Alodio. Ina e uku mai oia i ko ke Aupuni hapa ; alaila, ua ku
pono ia ia ka palapala sila Alodio.

Pono nae ia ia ke uku no ka hookolokolo a me ka hooholo ana i ka olelo. Penei,

	\$	ken.
No ka rumi a me ke pai ana i ka olelo ma ka Nupepa,		
No ke kope ana i ka olelo koina aao,		
No ka palapala kii,		
No ka hana ana i ka la		
No ke kope ana i na olelo a na hoike,		
No ka ana ana i ka la		
No ke kope ana,		
No ka hooholo ana i ka olelo,		

Eia na palena,

Aole ona Kuleana, ua lilo ia M. Kekuanaoa (no
J. Kamamalu

11. 11. 1944

11. 11. 1944

11. 11. 1944

11. 11. 1944

11. 11. 1944

11. 11. 1944

11. 11. 1944

11. 11. 1944

11. 11. 1944

11. 11. 1944

11. 11. 1944

11. 11. 1944

11. 11. 1944

11. 11. 1944

11. 11. 1944

11. 11. 1944

11. 11. 1944

11. 11. 1944

11. 11. 1944

11. 11. 1944

11. 11. 1944

11. 11. 1944

11. 11. 1944

11. 11. 1944

11. 11. 1944

11. 11. 1944

11. 11. 1944

11. 11. 1944

11. 11. 1944

11. 11. 1944

11. 11. 1944

11. 11. 1944

11. 11. 1944

11. 11. 1944

11. 11. 1944

11. 11. 1944

11. 11. 1944

11. 11. 1944

11. 11. 1944

11. 11. 1944

11. 11. 1944

11. 11. 1944

Ua koi mai oia no kona *Mauwahi* ma *Kapalama, Kona, Oahu,* no ka mea, ua loa ia ia keia *Mauwahi* *Mamua* o ke kiau ana o na *kanawai* i ke *makahiki* 1835, a make o *Maki*, i ke *ihou* ia *Kuo*, a i ke *makahiki* 1845 make o *Kuo*, i ke *ihou* ia *Nuuanu*.

a ua noho keakea ole ia a hiki i keia manawa.

Oia ka makou e hooko nei no *Nuuanu* he kuleana hoi kona malalo o ke ano Alodio. Ina e uku mai oia i ko ke Aupuni hapa ; alaila, ua ku pono ia ia ka palapala sila Alodio.

Pono nae ia ia ke uku no ka hookolokolo a me ka hooholo ana i ka olelo. Penei,

No ka rumi a me ke pai ana i ka olelo ma ka Nupepa,	
No ke kope ana i ka olelo koina aao,	
No ka palapala kii,	
No ka hana ana i ka la ,	
No ke kope ana i na olelo a na hoike,	
No ka ana ana i ka la <i>11</i> <i>January</i> <i>1847</i> ,	
No ke kope ana,	
No ka hooholo ana i ka olelo,	

\$	ken.

Eia na palena,

This Claim has been awarded under 1084 erroneously

376

... ..
... ..
... ..

... ..
... ..
... ..

... ..
... ..
... ..

... ..
... ..
... ..

... ..
... ..
... ..

... ..
... ..
... ..

... ..
... ..
... ..

Ua koi mai oia no kona wahi ma Honolulu no ka mea, ua loa ia ia keia wahi Manua o ke hau ana o na kanawai i ke makahiki 1838

a ua noho keakea ole ia a hiki i keia manawa.

Oia ka makou e hooko nei no A. Habotte he kuleana hoi kona malalo o ke ano Alodio. Ina e uku mai oia i ko ke Aupuni hapa loa; alaila, ua ku pono ia ia ka palapala sila Alodio.

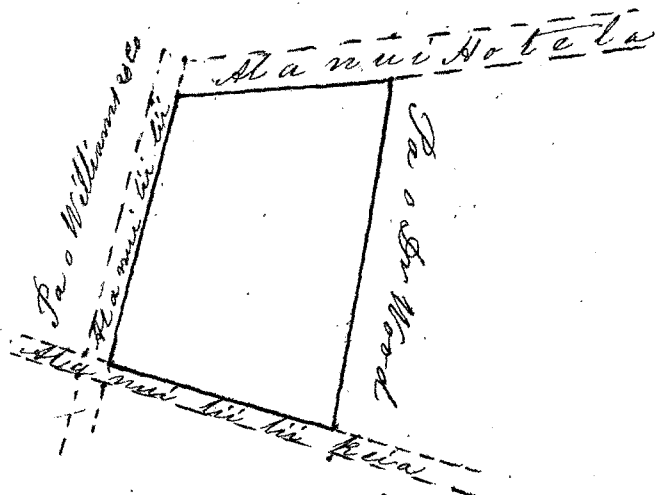
Pono nae ia ia ke uku no ka hookolokolo a me ka hooholo ana i ka olelo. Penei,

		\$	ken.
W. L. Lee	No ka rumi a me ke pai ana i ka olelo ma ka Nupepa,	1	
	No ke kope ana i ka olelo koina / aoao,		50
C. H. Smith	No ka palapala kii,		50
H. Kaunani	No ka hana ana i ka la 3, o Iulai 1848	1	
	No ke kope ana i na olelo a na hoike, 2 aoao	1	50
	No ka ana ana i ka la 12, Februari, 1850	2	50
	No ke kope ana,		50
Tomasi	No ka hooholo ana i ka olelo, 10 Aperila 1859	2	50
			<u>10.00</u>

Eia na palena,

Tomasi o M. Makalenia

Pahale o A. Sabattle Ma Honolulu Mookupuni Oahu, E hoomaka ana i ke ana ana ma ke kiki Nihina Akau o keia pa e pili ana me ke Alanui a me ka pa o Dr Wood, a holo aku ka aoao mua Ferni Akau 64°30' Komohana, 1 1/2 1/2 Kaulahas e pili ana i ke Alanui Hotela a hiki i kahi alanui lili i wana, keia Pa a me ke Williams & Co, Alaila huli a holo i ka Nema 42°30' Komohana, 1 1/2 1/2 Kaulahas e pili ana i kahi alanui lili i wana a holo i ka Nema 44°30' Nihina 1 1/2 1/2 Kaulahas e pili ana i kahi alanui lili i wana o keia Pa a me ke Kahoa ma a hiki i ka Pa o Dr Wood, huli a holo i ka Akau 36°30' Nihina 1 1/2 1/2 Kaulahas e pili ana me ke Pa o Dr Wood oia pa hiki ana i kahi i hoomaka ai, Eia ka mui o ka ili o keia Pahale 229 Arana 32 Napuai Kua

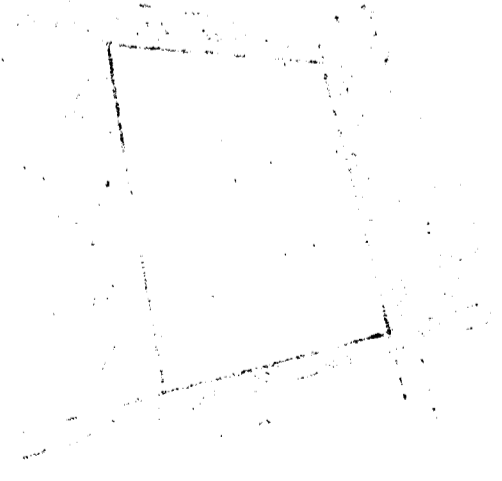


Faint, illegible text at the top of the page, possibly bleed-through from the reverse side.

1
20
1
20
2
20
2
20
2
20

1818
2000
1850

Faint handwritten text, possibly a name or title.



Ua koi mai oia no kona wahi ma Honolulu no ka
mea, ua loa ia ia keia wahi Mamua o ke kaou ana o na kanawai i ka
makahiki 1836

a ua noho keakea ole ia a hiki i keia manawa.

Oia ka makou e hooko nei no Kahikauoa he kuleana hoi kona
malalo o ke ano Alodio. Ina e uku mai oia i ko ke Aupuni hapa ; alaila, ua ku
pono ia ia ka palapala sila Alodio.

Pono nae ia ia ke uku no ka hookolokolo a me ka hooholo ana i ka olelo. Penei,

Wm L. Lee
J. H. Smith
L. Kaunwai

No ka rumi a me ke pai ana i ka olelo ma ka Nupepa,
No ke kope ana i ka olelo koina 2 aoao,
No ka palapala kii,
No ka hana ana i ka la 3 Mei 1848
No ke kope ana i na olelo a na hoike, 1 aoao
No ka ana ana i ka la 19 Aperila 1849
No ke kope ana,
No ka hooholo ana i ka olelo, 10 Aperila 1849


	\$	Ken.
No ka rumi a me ke pai ana i ka olelo ma ka Nupepa,	1	
No ke kope ana i ka olelo koina 2 aoao,	1	
No ka palapala kii,		50
No ka hana ana i ka la 3 Mei 1848	1	
No ke kope ana i na olelo a na hoike, 1 aoao		75
No ka ana ana i ka la 19 Aperila 1849	2	50
No ke kope ana,		50
No ka hooholo ana i ka olelo, 10 Aperila 1849	2	50
	<u>9</u>	<u>75</u>

Eia na palena,

Anaia D. Kalanikahua

Ke ano, ke ana ana i ka pahale Kahikikauoa ma Honolulu Mokuupuni Oahu,
Mauka iho o ke Alanui Hotela, Ma ka Kema hoi o ka pa o Sekua.

E hoomaka ana i
i ke ana ana ma ke kiki Kema o ka pa o Sekua e pili ana i ke Alanui Hotela. A moe
aku ka apao mua Kema 56° Hikina 35 1/2 kapuai, e pili ana ia aoao i ke Alanui Hotela,
huli Akau 39° Hikina 45 1/2 kapuai, e pili ana ia aoao i ka pa o Keoni haole, hiki
i ke kiki Akau ia pa, huli Akau 51° Komohana 36 1/2 kapuai, e pili ana ia aoao i
i ka pa o ka Wahine Beretane, hiki i ke kiki Hikina o ka pa o Sekua; alaila huli i
ke kiki i hoomaka i ke ana ana Kema 37° 30' Komohana 41 1/2 kapuai. Oia ka ili
43 Anana, 4 Kapuai. Huca.



380

Ua koi mai oia no kona wahi ma Honolulu no ka

mea, ua loa ia ia keia wahi ~~ma~~ Maiohahiki ma e noho nei, no Beaumoku i ka M. A. 1817, a make oia ia Kaakumanu 1, a ia Kaakumanu 2, a ia Victoria Kamamalu.

a ua noho keakea ole ia a hiki i keia manawa.

Oia ka makou e hooko nei no M. Kekuanawa he kuleana hoi kona malalo o ke ano Alodio. Ina e uku mai oia i ko ke Aupuni hapa ~~ka~~; alaila, ua ku pono ia ia ka palapala sila Alodio.

Pono nae ia ia ke uku no ka hookolokolo a me ka hooholo ana i ka olelo. Penei,

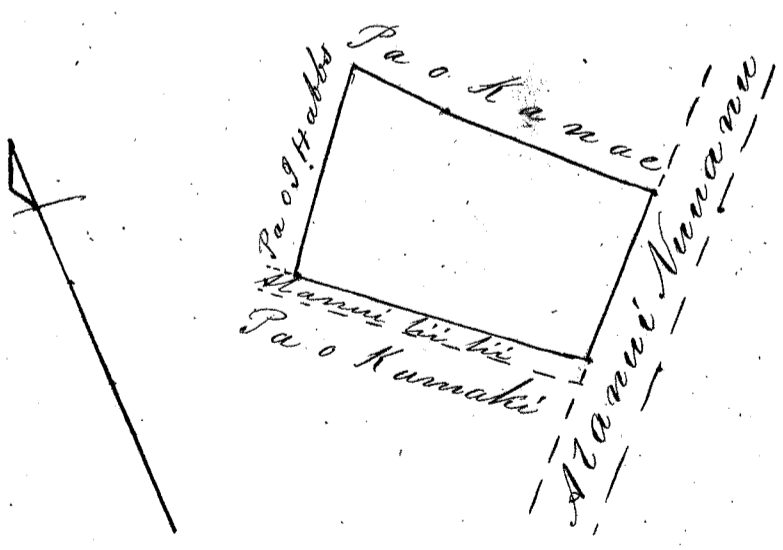
S. M. Kamakau
W. L. Lee
J. H. Smith
J. H. Smith
D. Kaunani

	\$	ken.
No ka rumi a me ke pai ana i ka olelo ma ka Nupepa,	1	
No ke kope ana i ka olelo koina / uoa,		50
No ka palapala kii,		50
No ka hana ana i ka la 5, o Mei 1848	1	
No ke kope ana i na olelo a na hoike, 2 uoa	1	50
No ka ana ana i ka la 16, o Februari 1850	2	50
No ke kope ana,		50
No ka hooholo ana i ka olelo, 10 Aperila 1849	2	50
		<u>10.00</u>

Eia na palena,

Anaia e J. M. Makabena

Pahale o M. Kekuanawa ma Honolulu Mokupuni Oahu, E hoonaka ana i ke ana ma ke hiki Nihira Mau o keia Pa ma haki hoi e pili ana me ka pa o Kanae a me ke alanui Nuanuu. A holo ka ana ma Puni Hema 48° Komohana 1/500 Kaulahas e pili ana i ke Alanui Nuanuu a hiki i haki alanui lili mawaena o keia pa a me ka pa o Kamaki, huli a holo i ka mau 47°30' Komohana 1/500 Kaulahas a hiki i ka pa o J. Habbs alaila, huli mau 41° Wikina 1/1200 Kaulahas e pili ana i ka pa o J. Habbs a hiki i ka pa o Kanae, huli a holo Hema 37° Wikina 5/1000 Kaulahas, a e holo ana i ka Hema 43°30' Wikina 1/1500 Kaulahas e pili ana, keia mau ana me ka pa o Kanae a hiki i haki i hoonaka ai, Eia ka ili o keia Pahale 209 Anana 11 Kapuai Hema



Helu 682 Mo. Hekuanawa

Ua hoi oia i no kona wahi mo Hawanataka Honolulu Aina, no ka mea, ua loaia ia ia
heia wahi mo Kekualoa mai i ka M. H. 1832, mamua aku o ke kau ana o wa Hanawai, a ua noho keakea
ole ia a hiki i heia manawa, gole mea keakea,

Oia ka amakou a hooke me no Mo. Hekuanawa, he kuleana hoi kona malalo o ke Ano Alodis-
Iwa ukou mai oia i ke ke. Aupuni hapahalaia, ua kufonu ia ia ke palapala sila Alodis.

Pono aia ia ia ke ukou mo ka hookehoke, a me ka hookehoke ana i ka olelo.

W. L. Lee

No ka rumi, a me ke fai ana i ka olelo ma ka Nupepa.

No ke kope ana i ka olelo Moins

J. H. Smith

No ka palapala hui

No ka hana ana i ka la 28, Januari 1843.

No ke kope ana i ka olelo a wa hooke

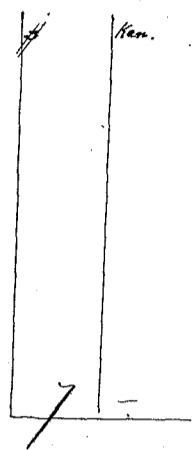
J. Kekaulahar

No ke ana ana i ka aina i ka la 12, Aperila 1850

No ke kope ana

Joane Li

No ka hookehoke ana i ka olelo. 5 Novemaba 1850



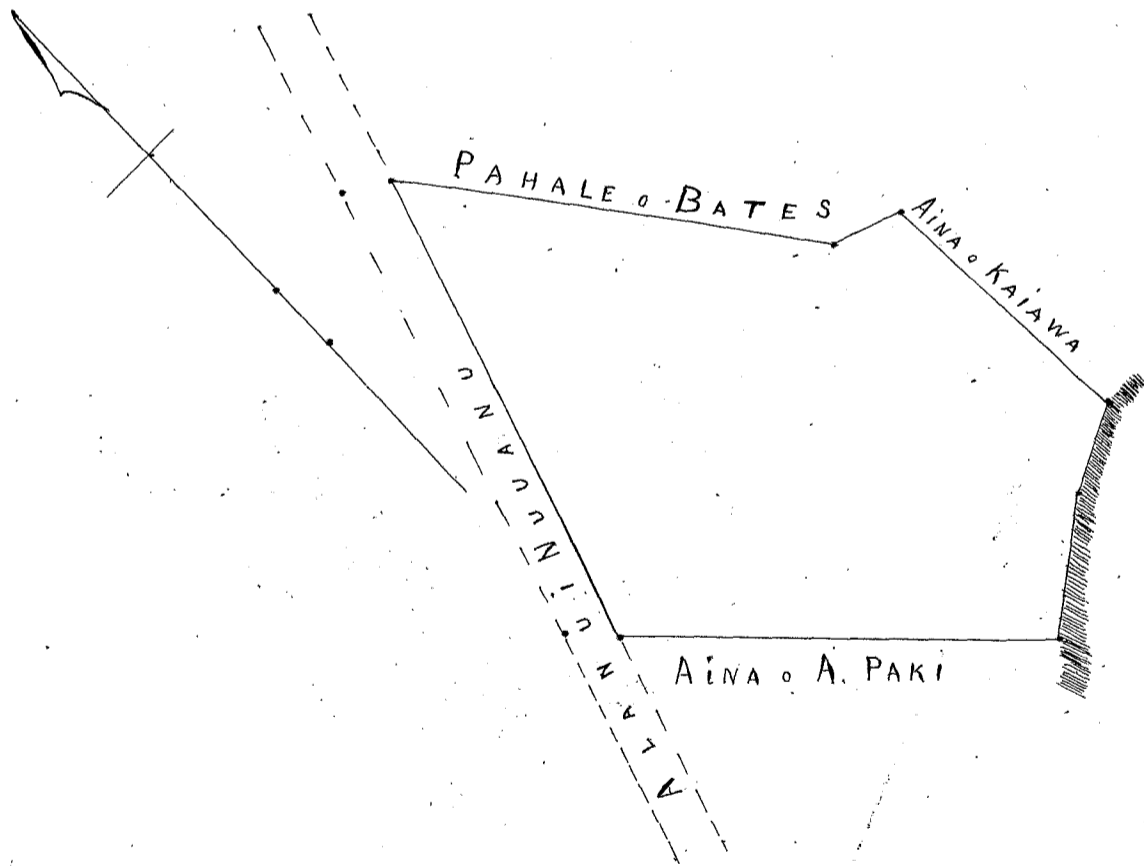
Eia na palena

Aina o I. W. Mikalena.

Pahale o Hekuanawa. Maunaly ka inoa mo Hawanataka. Honolulu Aina Mokupuni Oahu.

E hoomaka ana i ke ana ma ke hiki Kom. Hema o keia pa ma kahi a fili ana i ka aina o

A. Paki, a me ke Alani Niuanu, ma ke papohaku ma ke papohaku i hoihonaia a holo penei. Hema
46° N. 4.46 kaul. i ke kae pali kahawai Akau 50° N. 1.59 kaul. Akau 61° 30' N. 0.96 kaul. fili kee pali,
a i ka aina o Hanawa, Alaila huli a holo Akau 4° N. 3.00 kaul. i ke pahale o Mr. Bates. Huli Akau 78°
N. 0.75 kaul. Akau 39° N. 4.70 kaul. i ke Alani Niuanu, Alaila huli a holo Hema 28° N. 5.36 kaul.
hiki i kahi i hoomakahi. Eia kona ili 2 1/2 Eka.



Ua koi mai oia no kona *Mauwahi* ma *Lahaina Maui* no ka
mea, ua loa ia ia keia *Mauwahi* no kona mai *Makua* mai i kea makahiki
1839

See 1358 Page


a ua noho keakea ole ia a hiki i keia manawa.

Oia ka makou e hooko nei no *Josua Kae* he kuleana hoi kona
malalo o ke ano Alodio. Ina e uku mai oia i ko ke Aupuni hapa ; alaila, ua ku
pono ia ia ka palapala sila Alodio.

Pono nae ia ia ke uku no ka hookolokolo a me ka hooholo ana i ka olelo. Penei,

No ka rumi a me ke pai ana i ka olelo ma ka Nupepa,	\$	ken.
No ke kope ana i ka olelo koina aooa,		
No ka palapala kii,		
No ka hana ana i ka la		
No ke kope ana i na olelo a na hoike,		
No ka ana ana i ka la		
No ke kope ana,		
No ka hooholo ana i ka olelo,		

Eia na palena,



Helu 980 Kome

Ua koi mai oia no kona wahi ma Kamakela Honolulu no ka
mea, ua loa ia ia keia wahi i ka manawa ia kinai

a ua noho keakea ole ia a hiki i keia manawa.

Oia ka makou e hooko nei no Kome he kuleana hoi kona
malalo o ke ano Alodio. Ina e uku mai oia i ko ke Aupuni hapa ; alaila, ua ku
pono ia ia ka palapala sila Alodio.

Pono nae ia ia ke uku no ka hookolokolo a me ka hooholo ana i ka olelo. Penei;

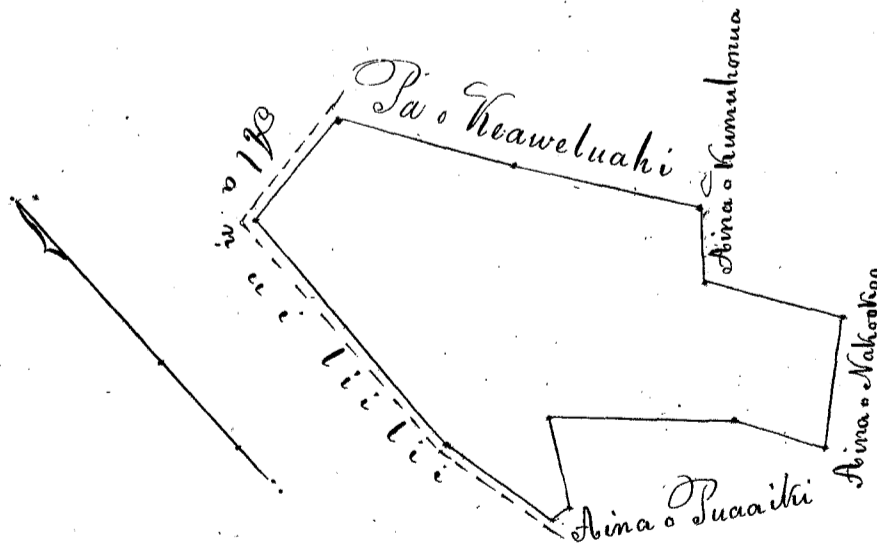
		\$	Ken.
<i>W. L. Lee</i>	No ka rumi a me ke pai ana i ka olelo ma ka Nupepa,	1	
<i>J. H. Smith</i>	No ke kope ana i ka olelo koina 2 aoao,	1	
<i>L. Kaunani</i>	No ka palapala kii,		50
	No ka hana ana i ka la 8, o Mei, 1848	1	
	No ke kope ana i na olelo a na hoike, 1 aoao.		75
	No ka ana ana i ka la 16, o Mei 1850.	2	50
<i>George Li</i>	No ke kope ana,		50
	No ka hooholo ana i ka olelo, Aprila 1, 1849.	2	50
		<hr/>	
		\$	9.75

Eia na palena,

Awai & W. Makaluna

Kuleana Aina o Pahale o Kome ma Kamakela, Honolulu aiaa, Moku o Hawaii.

E hoomaka i ka aina ana
 ona ke kahi Akau ma kahi i fili ana i ka pa o Kaweluahi, a me kahi Alauu i lili, a hilo ka aoao mua.
 Kome 78° Kom. 1.38 kaul. Aina 1° N. 3.66 kaul. Kome 16° N. 1.43 kaul. A 87° N. 0.15 kaul. i ka Pa aiaa
 o Puuaki. A 26° N. 1.00 kaul. Kome 53° N. 2.06 kaul. Kome 30° N. 0.97 kaul. i ka aiaa o Nakookeo
 A 45° 30' N. 1.40 kaul. aiaa o Nakookeo. A 36° Kom. 1.47 kaul. A 36° N. 0.82 kaul. i ka aiaa o Kumu
 homa. A 38° Kom. 2.00 kaul. A 36° Kom. 2.00 kaul. Miki i kahi i hoomaka i. Oia ka ili, 1 Eka,
 3/2 kaulahao. mua.



Litu 680. M. Kekuanawa

Ua hoi mai oia ma kona wahi ma Honolulu, Mokuoia Oahu, no ka Oia, ua loa ia ia heia wahi i ka Makapuuiki 1835 manua oia, ke kaun ana o na Kanawai, ke wahi waiho wale.

Oua noho kahea ole ia a hiki i keia manawa.

Oia ka Makem a hooke mai no M. Kekuanawa, he kuleana hoi kona ma ke Aun Aldio-

Puni ma palma

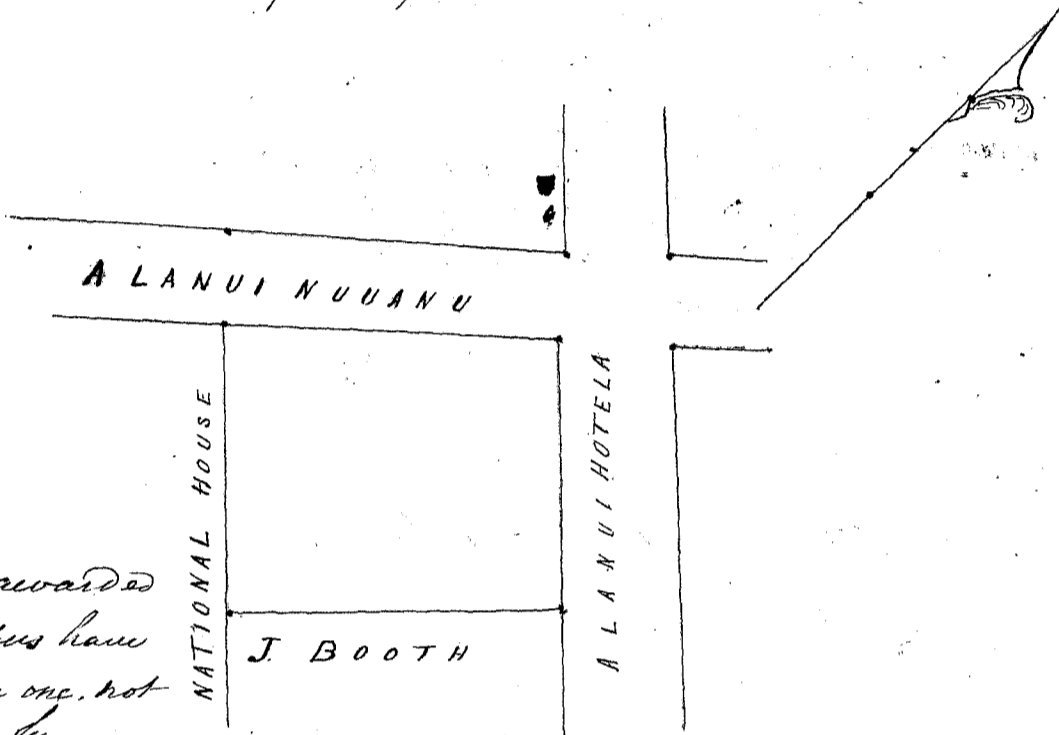
Anais e C. J. Lyons

Pa ma Honolulu ia J. Booth.

E hormaka ana ma ke kahi Akaun, ma ka hui ana o na Alanui Nuuanu & Hotel, a hiki ana Ke. 48-45' Kom, 4-4-2 kap. ma ke Alanui Nuuanu, a hiki ma ke kahi Akaun o ka hale o J. Booth (National House) alaila ma ia hale Ke. 45' Ke, 3-6 kap. alaila ma ka ana o J. Booth. A. 46' Ke. 4-3-6 kap. a hiki i ka pa, alaila ma ke Alanui Hotel A. 44' Kom 3-5 kap. a hiki ma kaahi a hormaka ai.

Makaha o keia pa 4-4-5' Anana.

Januari 1857.



Note

This N° 680 has been awarded in Page 75 - where the numbers have been since altered by some one, not known. J. H. S. Co.

Uka paan Loa.

\$ 5.00

*Honolulu, Hawaii, 1857
Novemata 5 - 1857*

Onawa aua 997-

Ua koi mai oia no kona wahi ma Mananani i Oua no ka
mea, ua loa ia ia keia wahi i ka makahiki 1829

a ua noho keakea ole ia a hiki i keia manawa.

Oia ka makou e hooko nei no Paulo Hanoo he kuleana hoi kona
malalo o ke ano Alodio. Ina e uku mai oia i ko ke Aupuni hapa ; alaila, ua ku
pono ia ia ka palapala sila Alodio.

Pono nae ia ia ke uku no ka hookolokolo a me ka hoooho ana i ka olelo. Penei,

	\$	ken.
No ka rumi a me ke pai ana i ka olelo ma ka Nupepa,		
No ke kope ana i ka olelo koina aao,		
No ka palapala kii,		
No ka hana ana i ka la		
No ke kope ana i na olelo a na hoike,		
No ka ana ana i ka la		
No ke kope ana,		
No ka hoooho ana i ka olelo,		

Eia na palena,

✓

... ..
... ..
... ..
... ..
... ..

... ..

... ..

... ..

... ..

... ..

... ..

... ..

... ..

... ..

... ..

... ..

... ..

... ..

... ..

Helu 982 Kukaa Koula

Ua koi mai oia no kona wahi ma Honolulu no ka
mea, ua loaa ia ia keia wahi mo kona mau makua mai i ka make a hiki
1846 lilo ia ia

a ua noho keakea ole ia a hiki i keia manawa.

Oia ka makou e hooko nei no Kukaa he kuleana hoi kona
malalo o ke ano Alodio. Ina e uku mai oia i ko ke Aupuni hapa ; alaila, ua ku
pono ia ia ka palapala sila Alodio.

Pono nae ia ia ke uku no ka hookolokolo a me ka hooholo ana i ka olelo. Penei,

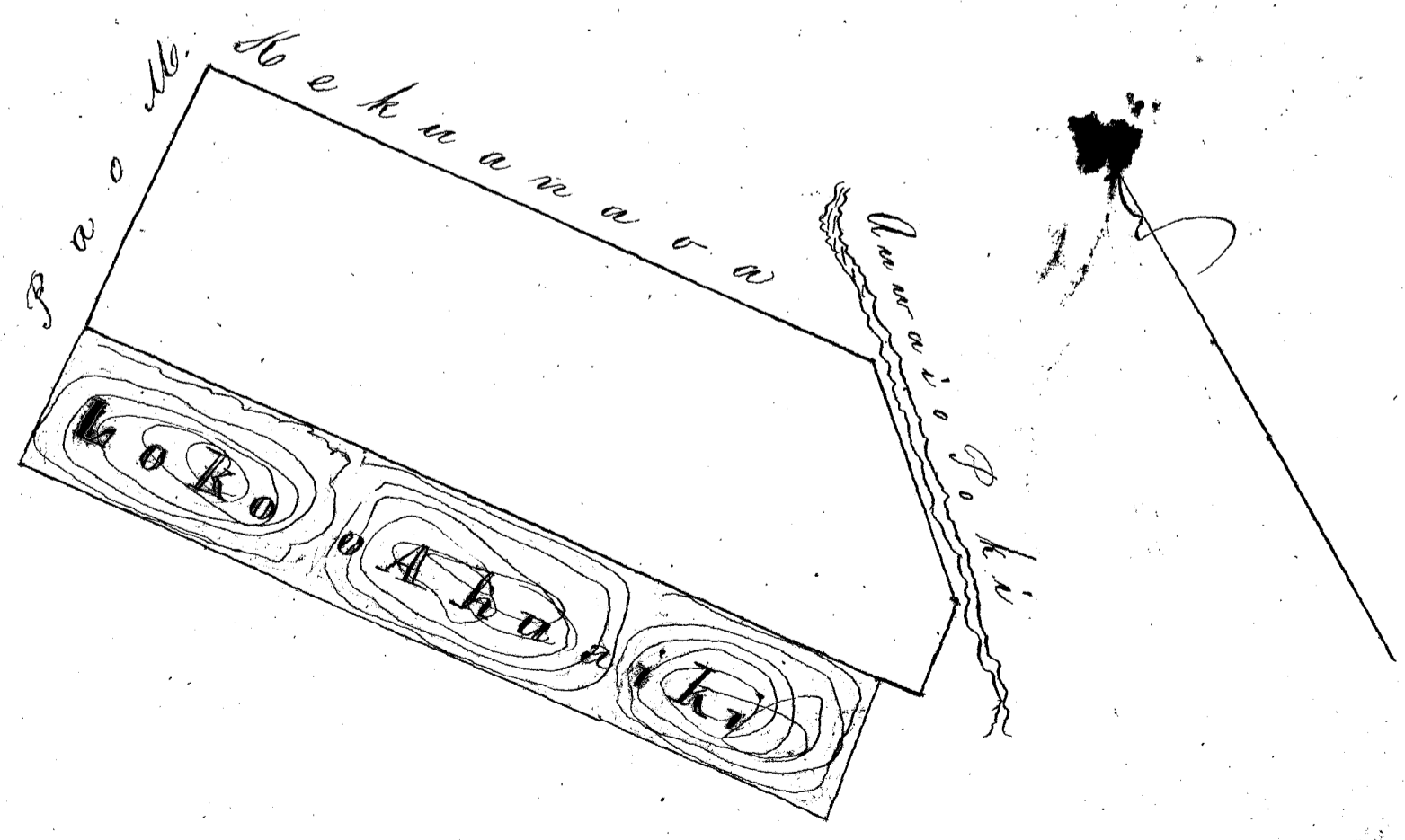
W. L. Lee
D. H. Smith
S. M. Kawakau
S. Kaunani
J. M. Di

	\$	Ken.
No ka rumi a me ke pai ana i ka olelo ma ka Nupepa,	1	
No ke kope ana i ka olelo koina / aoao,		50
No ka palapala kii,		50
No ka hana ana i ka la 8, o Mei, 1848	1	
No ke kope ana i na olelo a na hoike, / aoao,		75
No ka ana ana i ka la 15, o Feberuari 1850	2	50
No ke kope ana,		50
No ka hooholo ana i ka olelo, 10 Aperila 1849	2	50
	<u>9</u>	<u>25</u>

Eia na palena,

Anaia o J. M. Makahana


Puhake o Kukaa ma Kukuaao Honolulu Mohupuni Oahu. E hoohehe ana i ke
awa ma ke hiki i ka mau o hoohehe me ka pa o M. K. Kuanara a malaila
mo i moe o ai haki oia i ka mau o Lohi a hoohehe 56° N. hoohehe a o haki oia i ka mau o
Kauaia hoohehe 1° N. hoohehe a hoohehe ma mau mau hoohehe 57° N. hoohehe a hoohehe
e pili ana me hoohehe o M. K. Kuanara a hoohehe i ka Lohi o hoohehe hoohehe a hoohehe
5 1/2 fms Kaulaao e pili ana me ka Lohi o hoohehe a hoohehe i ka mau o Lohi a hoohehe
i ka mau o 7° N. hoohehe 5 3/4 fms Kaulaao hoohehe hoohehe 7° N. hoohehe 1 3/4 fms Kaulaao e pili ana hoohehe
mau mau me ka mau o Lohi, e hoohehe ana i ka mau o hoohehe 60° N. hoohehe 4 fms Kaulaao e pili
ana me ka pa o M. K. Kuanara a hoohehe i hoohehe i hoohehe i hoohehe
Eia ka ili o hoohehe Puhake 99 1/2 Awarua 34 Kapuaki Kua



110
110
110
110

200
100
100
100

200
100
100
100



Helu 992 Kalama W. Ma. 1848

Ua koi mai oia no kona wahi ma Honolulu, Oahu no ka mea, ua loa ia ia keia wahi i ka hua Mahua mai i ka makahiki 1846

a ua noho keakea ole ia a hiki i keia manawa.

Oia ka makou e hooko nei no Kalama W. he kuleana hoi kona malalo o ke ano Alodio. Ina e uku mai oia i ko ke Aupuni hapa ; alaila, ua ku pono ia ia ka palapala sila Alodio.

Pono nae ia ia ke uku no ka hookolokolo a me ka hooholo ana i ka olelo. Penei,

	\$	ken.
No ka rumi a me ke pai ana i ka olelo ma ka Nupepa,	/	
No ke kope ana i ka olelo koina 2 aoao,	/	
No ka palapala kii,		50
No ka hana ana i ka la 8, o Mei 1848	/	
No ke kope ana i na olelo a na hoike, 1 aoao.		75
No ka ana ana i ka la 15, o Feberuari 1850	2	50
No ke kope ana,		50
No ka hooholo ana i ka olelo, 10 Aperila 1850	2	50
	<u>7</u>	<u>75</u>

L. M. Kamakau

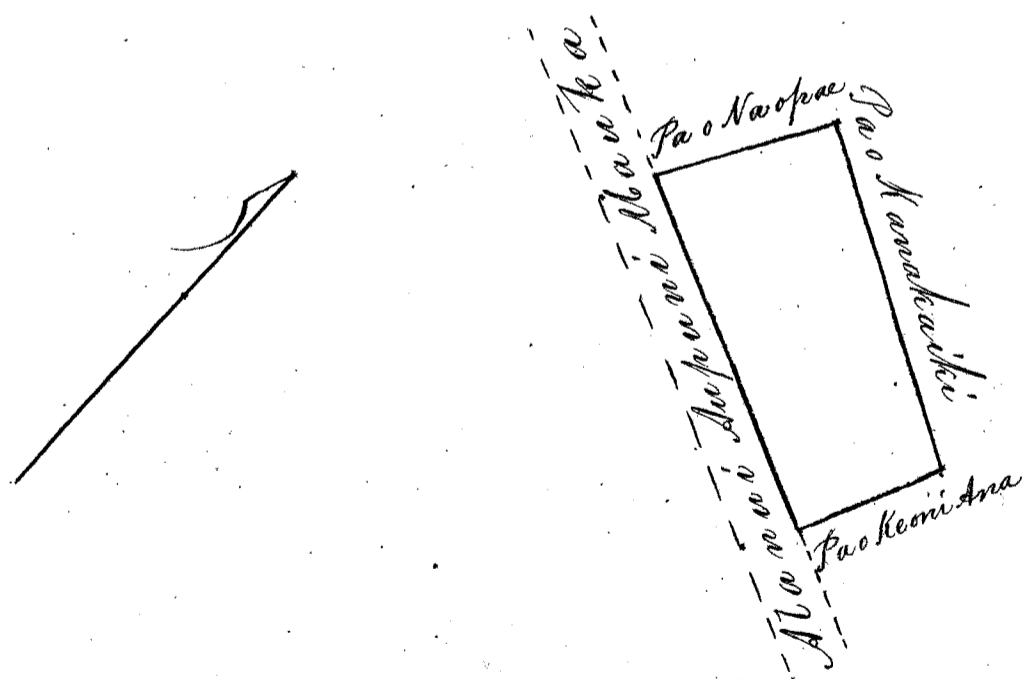
W. L. Lee

Joane Li
S. H. Smith

Eia na palena,

Anaia e J. W. Makabena

Pahale o Kalama W. ma Honolulu Mohiupuni Oahu, E hoomaka ana i ke ana ma ke hiki. Ikaika Nema o keia pa e pili ana me ka pa o Keoni Ana a me ke Alanni Aupuni Makai a holo ke aoao maia penei: Maau 46° Nikaika 53' Naulahas e pili ana me ka pa o Keoni Ana a hiki i ka pa o Kanaikahi huli a holo Maau 37° Komohana 58' Naulahas e pili ana i ka pa o Kanaikahi a hiki i ka pa o Naopae huli a holo i ka Nema 52° Komohana 1 Naulahas, hiki i ke Alanni Aupuni Makai, Nuli Nema 45, 30 Nikaika 1 90' Naulahas e pili ana i ke Alanni Aupuni Makai, a hiki i ka hiki i hoomaka ai, Eia ka nui o ka ili o keia Pahale 226 Aoana Nua




292

11
12
13
14
15
16
17
18
19
20
21
22
23
24
25
26
27
28
29
30
31
32
33
34
35
36
37
38
39
40
41
42
43
44
45
46
47
48
49
50
51
52
53
54
55
56
57
58
59
60
61
62
63
64
65
66
67
68
69
70
71
72
73
74
75
76
77
78
79
80
81
82
83
84
85
86
87
88
89
90
91
92
93
94
95
96
97
98
99
100

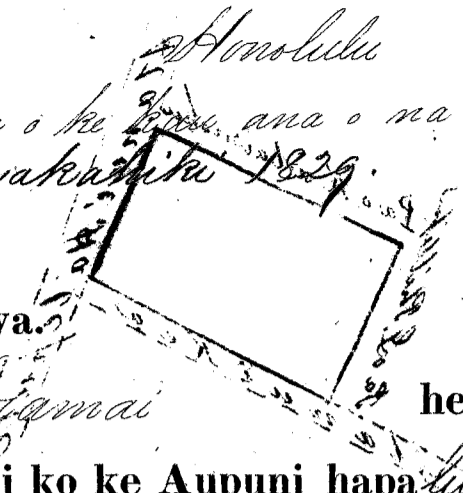
11
12
13
14
15
16
17
18
19
20
21
22
23
24
25
26
27
28
29
30
31
32
33
34
35
36
37
38
39
40
41
42
43
44
45
46
47
48
49
50
51
52
53
54
55
56
57
58
59
60
61
62
63
64
65
66
67
68
69
70
71
72
73
74
75
76
77
78
79
80
81
82
83
84
85
86
87
88
89
90
91
92
93
94
95
96
97
98
99
100

11
12
13
14
15
16
17
18
19
20
21
22
23
24
25
26
27
28
29
30
31
32
33
34
35
36
37
38
39
40
41
42
43
44
45
46
47
48
49
50
51
52
53
54
55
56
57
58
59
60
61
62
63
64
65
66
67
68
69
70
71
72
73
74
75
76
77
78
79
80
81
82
83
84
85
86
87
88
89
90
91
92
93
94
95
96
97
98
99
100



Helu 1003 Kōriamāi

Ua koi mai oia no kona *Mauwahi* ma
mea, ua loa ia ia keia *Mauwahi* *Mamua* o ke *hōhōlo* ana o na *kanawai*, *i ka*
hōlo ana o *Pōhi* i *ka* *hiki* i *ka* *Makanihi* 1829.



a ua noho keakea ole ia a hiki i keia manawa.
Oia ka makou e hooko nei no *Kōriamāi* he kuleana hoi kona
malalo o ke ano Alodio. Ina e uku mai oia i ko ke Aupuni hapa *ua*; alaila, ua ku
pono ia ia ka palapala sila Alodio.

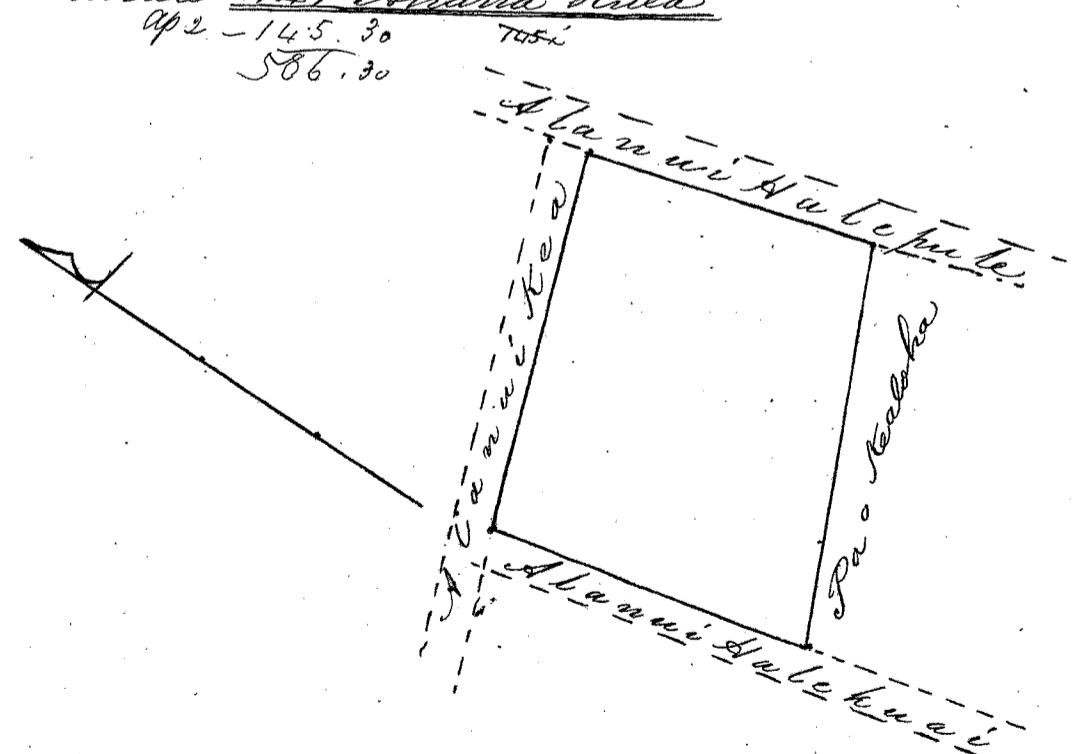
Pono nae ia ia ke uku no ka hookolokolo a me ka hoōhōlo ana i ka olelo. Penei,

	\$	Ken.
No ka rumi a me ke pai ana i ka olelo ma ka Nupepa,	1	
No ke kope ana i ka olelo koina 3 aoao,	1	50
No ka palapala kii,		50
No ka hana ana i ka la 12, o Mei 1848	1	
No ke kope ana i na olelo a na hoike, 1 <i>aua</i> ,		75
No ka ana ana i ka la 15, o Februari 1850. 2 <i>aina</i> .	5	
No ke kope ana, 2 <i>Kope</i> .	1	
No ka hooholo ana i ka olelo, 10 Aperila 1849	2	50
	\$	13.25

L. Kaunani
J. W. Kamakau
W. L. Lee
Journe
J. K. Smith
Eia na palena,


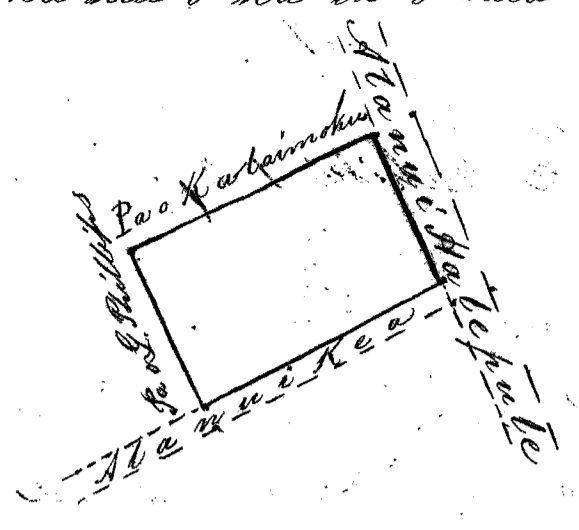
Anaia e *J. W. Makalema*

Apana 1 Pahale o *Kōriamāi* ma *Honolulu* *Mookup*, *Oahu*. E hoomaka ana i
ke ana ma ke *hiki* *Komohana* *Hema* o keia pahale e pili ana me ke *Alani* *Halekua*
a me ke *Alani* *Hea*, a o ke *moe* ana ae o *hiki* o *i* o ke *Luakini* o *Kauai* *haka* mai keia
wahi i hoomaka ai *Hema* 68° *Hikina*, a holo aku ka *uao* *mua* *Penei*, *Akai* 40° *Hikina* 2 60/100
Kaulahas e pili ana i ke *Alani* *Hea* a hiki i ke *Alani* *Halepule*, huli a holo i ka
Hema 47° *Hikina* 1 57/100 *Kaulahas* e pili ana me ke *Alani* *Halepule* a hiki i ke *Pa* o *Kealoha*
Ahila huli a holo i ka *Hema* 35° 30' *Komohana* 2 7/100 *Kaulahas*, e pili ana me ke *Kealoha*
pa a hiki i ke *Alani* *Halekua*, huli a holo i ka *Akai* 45° 30' *Komohana* 1 24/100 *Kaula*
has e pili ana me ke *Alani* *Halekua* a hiki i ke *hiki* i hoomaka ai; *Eia* ka *mui* o
ka *ili* o keia *Pahale* 441 *Apana* *Hema*



Apana 2 Pahale o *Kōriamāi* ma *Honolulu* *Mookup*, *Oahu*. E hoomaka ana
i ke ana ma ke *hiki* *Hikina* *Akai* o keia *pa* e pili ana me ke *Alani* *Hea* a me ke
Alani *Halepule*, a malaila ae *moe* ka *lepaku* *hiki* *log* o *Puwaina* *Akai* 57° 30' *Hikina*
a holo aku ka *uao* *mua* *Penei*, *Hema* 40° 30' *Komohana* 1 44/100 *Kaulahas* e pili ana
i ke *Alani* *Hea* a hiki i ke *Pa* o *George Phillippe*, huli a holo i ke *Alani* *Halepule*
huli a holo i ke *Pa* o *George Phillippe* a hiki i ke *pa* o *Kalae*
haka, huli a holo i ke *Alani* *Halepule*, huli a holo i ke *Hema* 38° 30' *Hikina*, 1 40/100
Kaulahas e pili ana i ke *Alani* *Halepule*, huli a holo i ka *Hema* 47° *Hikina*
90/100 *Kaulahas* e pili ana i ke *Alani* *Halepule* a hiki i ke *hiki* i hoomaka ai;
E mana i ke *hiki* ma *haka*

Lia ka mui o ka ili o kua Pahahi 115 Anana 30 Kapuni Kua.



Helu 1005 Kabiki

Ua koi mai oia no kona *Mau wahi* ma *Waikela, Ewa, Oahu* no ka mea, ua loa ia ia keia *Mau wahi Mamua o ke kau ana o na Kanawai i ka makahiki 1838*

a ua noho keakea ole ia a hiki i keia manawa.

Oia ka makou e hooko nei no *Kabiki* he kuleana hoi kona malalo o ke ano Alodio. Ina e uku mai oia i ko ke Aupuni hapa; alaila, ua ku pono ia ia ka palapala sila Alodio.

Pono nae ia ia ke uku no ka hookolokolo a me ka hooholo ana i ka olelo. Penei,

<i>W. L. Lee</i>	No ka rumi a me ke pai ana i ka olelo ma ka Nupepa,	\$ Ken.
<i>J. H. Smith</i>	No ke kope ana i ka olelo koina aao,	
<i>L. Kanama'i</i>	No ka palapala kii,	
	No ka hana ana i ka la	
	No ke kope ana i na olelo a na hoike,	
	No ka ana ana i ka la	
<i>Lawrence</i>	No ke kope ana,	
	No ka hooholo ana i ka olelo,	

Eia na palena,

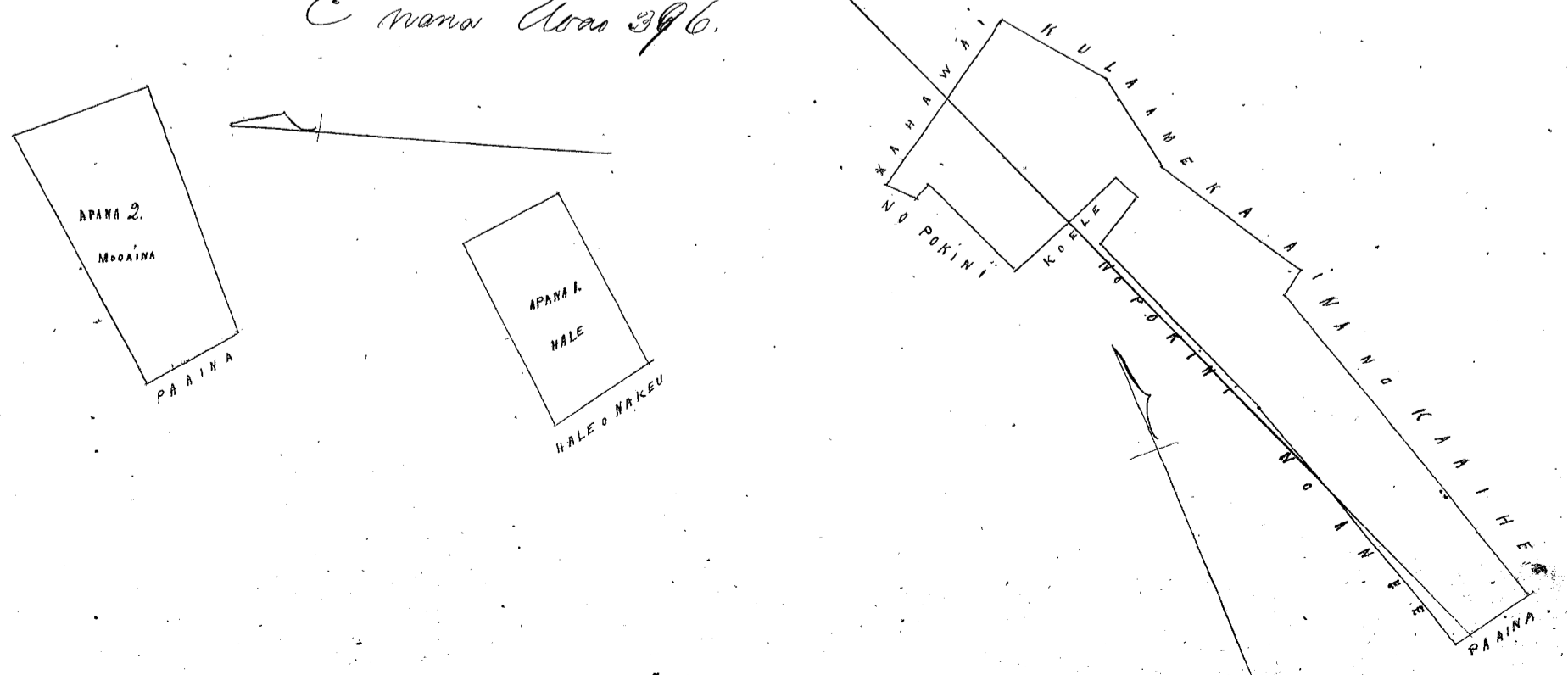
Maria e A. Bihofa

Ap. 1. He palena ma kula o Paahala, Waikela, Ewa, Oahu.
 E hoomaka ma ke kahi Homohana e hiki ana Hem. 38° E. i 1.31 k. a hiki i ke kahi ma ka palena paahala o Naku, malaila aku Hem. 56° E. i 2.39 k. a ke kahi, malaila aku Hem. 38° Som. i 1.28 k. a ke kahi, Malaila aku Hem. 60° Som. i 2.43 k. a hiki i kahi i hoomaka ai. He 3.36 k. huinahalike maloko.

Ap. 2. He miraina iloko o Koolonai, ili o Paahala, Waikela, O.
 E hoomaka ma ke kahi Homohana, e hiki ana Hem. 35° E. i 1.27 k. ma ka palena paahala a ke kahi, malaila aku Hem. 66° E. i 3.32 k. a ke kahi, malaila aku Hem. 25° Som. i 1.80 k. a ke kahi, Malaila aku Hem. 62° Som. i 3.46 k. a hiki i kahi i hoomaka ai. Maloko o kua wahi, he 5.18 k. huinahalike.

Ap. 3. He miraina Koolonai, ili o Paahala, Waikela, O.
 E hoomaka ma ke kahi kahi wahi, e hiki ana Hem. 26° Som. i 2.72 k. ma ka palena aima o Pokini, a ke kahi malaila aku Hem. 60° Som. i 0.15 k. a ke kahi, malaila aku Hem. 43° Som. i 0.36 k. a ke kahi, malaila aku Hem. 55° E. i 2.48 k. ma ka palena o Mahawai a ke kahi, malaila aku Hem. 42° E. i 1.50 k. ma ka palena aima o Haai hee, a ke kahi, malaila aku Hem. 12° E. i 1.21 k. a ke kahi, malaila aku Hem. 33° E. i 2.16 k. ma ka palena aima o Haai hee, a ke kahi, malaila aku Hem. 55° Som. i 0.30 k. ma ka palena kula o Haai hee, a ke kahi, malaila aku Hem. 19° Som. i 4.87 k. ma ka palena kula o Haai hee, a ke kahi, malaila aku Hem. 75° Som. i 1.11 k. ma ka palena paahala, a ke kahi, malaila aku Hem. 20° Som. i 3.99 k. ma ka palena aima o Haai, a hiki i kahi i hoomaka ai. Maloko o kua aima he Eka 1 me 4.65 k. huinahalike. Maloko o na aima a pau he mau Eka 2 me 3 1/100

E mana aao 396.



Apama 1. He pahale ma kula o Fuhala, Waiale, Eua, Oahu.

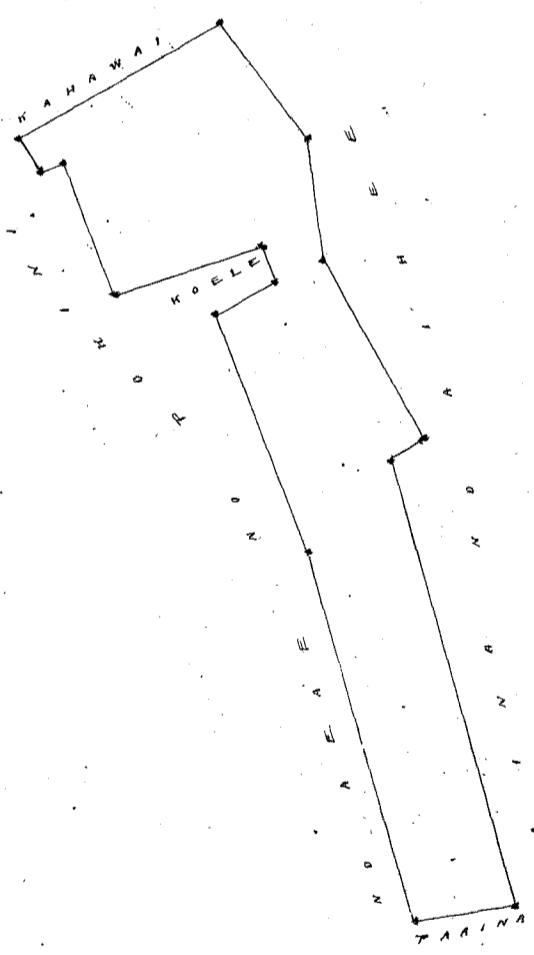
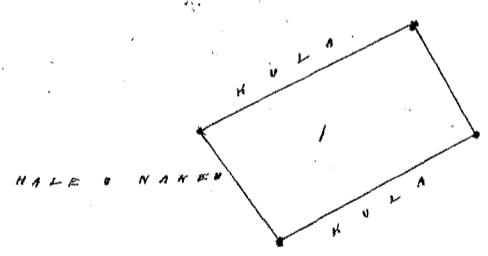
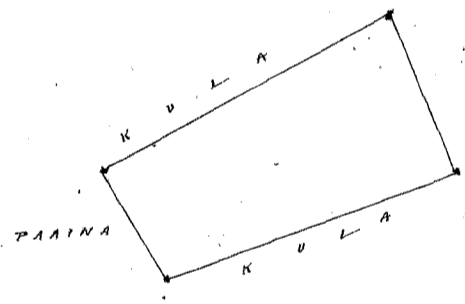
E hormata ma he kiki Komohana, e hele ana Nvm. 38° Ntk i 1.31 kch. ma ka pahale o Naken; Malaila aku Ah. 56° Ntk i 2.39 kch. ma ke kula. Malaila aku Ah. 38° Nvm. i 1.28 kch. Malaila aku Nvm. 60° Nvm. i 2.43 kch. a kiki i ka hormata ana. He 3 ³/₁₀₀ kch. huihaha

Apama 2. Moaama o Hoolowais, Pahaa, Waiale.

E hormata ma he kiki Komohana, e hele ana Nvm. 35° Ntk i 1.27 kch. ma ka paama, Malaila aku Ah. 66° Ntk i 3.22 kch. Malaila aku Ah. 25 1/2° Nvm. i 1.50 kch. Malaila aku Nvm. 62 1/2° Nvm. i 3.46 kch. a kiki i ka hormata ana. He 5 ³/₁₀₀ kch. huihaha

Apama 3. Moaama o Hoolowais, Waiale.

E hormata ma he kiki kiki wana ma ka waa Komohana, e hele ana Ah. 26° Nvm. i 2.72 kch. ma ka palena no Pokinii. Malaila aku Ah. 59° Ntk i 0.72 kch. ma ke koolo. Malaila aku Ah. 21° Nvm. i 1.35 kch. Malaila aku Nvm. 65° Nvm. i 1.67 kch. ma ke koolo. Malaila aku Ah. 25° Nvm. i 1.48 kch. ma ka palena no Pokinii. Malaila aku Nvm. 60° Nvm. i 0.15 kch. Malaila aku Ah. 43° Nvm. i 0.36 kch. Malaila aku Ah. 55° Ntk i 2.18 kch. ma ka kawai. Malaila aku Nvm. 42° Ntk i 1.50 kch. ma ka palena no Ahee. Malaila aku Nvm. 12° Ntk i 1.21 kch. ma ke Ahee. Malaila aku Nvm. 33° Ntk i 2.16 kch. Malaila aku Nvm. 55° Nvm. i 0.30 kch. Malaila aku Nvm. 19° Ntk i 4.87 kch. ma kula no Ahee. Malaila aku Nvm. 75° Nvm. i 1.11 kch. ma ka paama. Malaila aku Ah. 20° Nvm. i 3.99 kch. ma ka palena no Aee a kiki i ka hormata ana. He 1 Eka 4 ⁶⁵/₁₀₀ kch. Ima ka 2 Eka 3 ¹⁹/₁₀₀ kch. huihaha



5.18.
1.4.65
A. 9.83

Ua koi mai oia no kona *Mauwahi* ma *Sapaa i Waikale Ewa*, no ka
mea, ua loa ia ia keia *Mauwahi* *Manua o ke kau ana o na kanawai i ka*
makahiki 1830

a ua noho keakea ole ia a hiki i keia manawa.

Oia ka makou e hooko nei no *Nu* he kuleana hoi kona
malalo o ke ano Alodio. Ina e uku mai oia i ko ke Aupuni hapa ; alaila, ua ku
pono ia ia ka palapala sila Alodio.

Pono nae ia ia ke uku no ka hookolokolo a me ka hoooho ana i ka olelo. Penei,

	\$	ken.
No ka rumi a me ke pai ana i ka olelo ma ka Nupepa,		
No ke kope ana i ka olelo koina <i>aoao</i> ,		
No ka palapala kii,		
No ka hana ana i ka la		
No ke kope ana i na olelo a na hoike,		
No ka ana ana i ka la		
No ke kope ana,		
No ka hoooho ana i ka olelo,		

Eia na palena,


Manua aoao 656.78 Malaila ka hooko ana.

J. Kekaulaha

1398

1398

The first part of the document is a list of names and titles, including
 the names of the members of the committee and their respective offices.
 The second part of the document is a report on the work of the committee
 during the year. It contains a detailed account of the various projects
 which have been carried out, and a summary of the results achieved.
 The third part of the document is a list of the names of the members
 of the committee who have been elected for the following year.



Helu 1009 Kakanuu ✓

Ua koi mai oia no kona Mauwahi ma Waikole, i Oua no ka

mea, ua loa ia ia keia Mauwahi i ka mahakiki 1845, a no ka ae pono ana o ke komohiki, nona keia mau apana, malaila, ua maopopo kona mau wahi ia makou.

a ua noho keakea ole ia a hiki i keia manawa.

Oia ka makou e hooko nei no Kakanuu he kuleana hoi kona malalo o ke ano Alodio. Ina e uku mai oia i ko ke Aupuni hapa ; alaila, ua ku pono ia ia ka palapala sila Alodio.

Pono nae ia ia ke uku no ka hookolokolo a me ka hooholo ana i ka olelo. Penei,

W. L. Lee
G. M. Robertson
J. H. Smith

Journe li

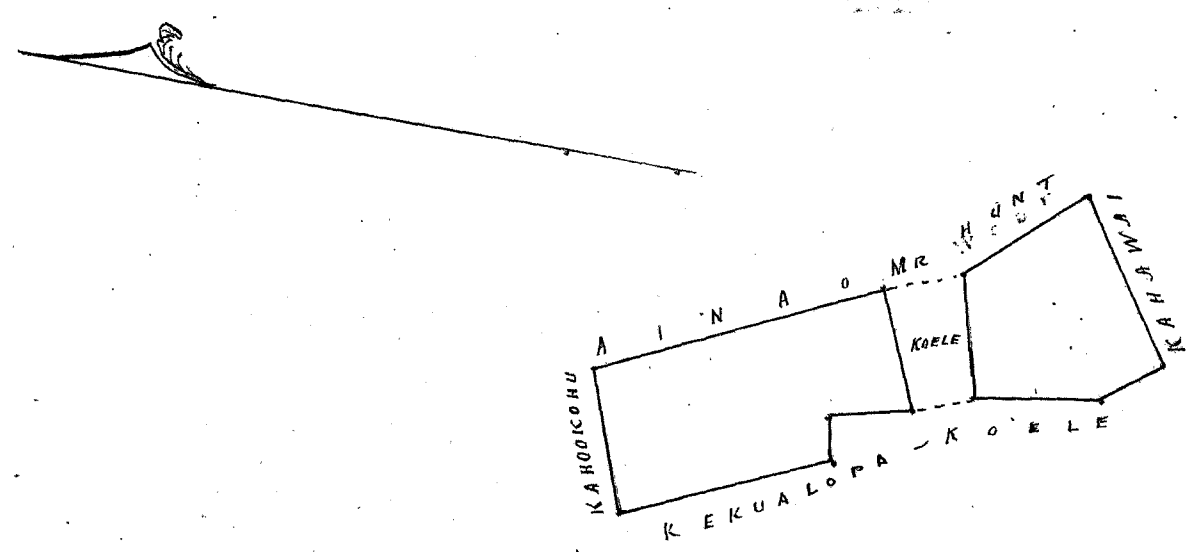
No ka rumi a me ke pai ana i ka olelo ma ka Nupepa,	\$	ken.
No ke kope ana i ka olelo koina aaoa,		
No ka palapala kii,		
No ka hana ana i ka la		
No ke kope ana i na olelo a na hoike,		
No ka ana ana i ka la		
No ke kope ana,		
No ka hooholo ana i ka olelo, 1 Januari 1851.		5-

Eia na palena,

Anaia e A. Bishop

Apana 1. I ka mokele, Napuakalo, Papaa, Waikole, E. O.
 E hoomaka ana ma ke kahi Kona, Kona, a e hele He. 37° He. i 0.78 kili, ma ka palena aina o Mahula, a ke kahi, Malaila aku A. 55° He. i 1.92 kili, ma hakaawai a ke kahi, Malaila aku A. 13° Kona, i 1.50 kili, ma ka palena aina o Mr. Hunt a ke kahi, Malaila aku He. 72° Kona, i 1.32 kili, ma ka palena koele, a ke kahi, Malaila aku He. 10° He. i 1.25 kili, a hiki i kahi i hoomaka ai.
 Maloko o keia Apana he 2.86 kili. huihahalike.

Apana 2. I mokele pa Moana i ke koele.
 E hoomaka ana ma ke kahi Kona, a e hele A. 66½° He. i 1.25 kili, ma ka palena koele, a ke kahi, Malaila aku, He. 69° Kona, i 3.14 kili, ma ka palena aina o Mr. Hunt a ke kahi, Malaila aku He. 69° Kona, i 1.48 kili, ma ka palena aina o Mahoohou a ke kahi, Malaila aku He. 25° He. i 2.25 kili, ma ka palena aina o Kekualopa, a ke kahi, Malaila aku A. 77° He. i 0.37 kili, ma ka palena koele a ke kahi, Malaila aku He. 26½° He. i 0.79 kili, a hiki i kahi i hoomaka ai.
 Maloko o keia Apana he 4.41 kili. huihahalike.



11/1/19

Dear Sir,

I have the pleasure to inform you that

the order for the purchase of the

quantity of goods mentioned in the

order is now ready for delivery

and will be delivered to you on

the date mentioned in the order

at the price mentioned in the

order unless you advise me to the

contrary before the date mentioned

in the order.

Yours faithfully,

[Signature]

[Name]

[Address]

[City]

[Country]

[Phone Number]

[Fax Number]

[E-mail Address]

[Website]

[Bank Name]

[Branch Name]

[Account Number]

[IBAN Number]

[SWIFT Code]

[BIC Code]

[VAT Number]

[Company Name]

[Company Address]

[Company City]

[Company Country]

Ua koi mai oia no kona wahi ma *Papaa i Waikale Oua* no ka mea, ua loa ia ia keia wahi *Mamma i ke kaau ana i na kanawai i ke makahiki 1839*

a ua noho keakea ole ia a hiki i keia manawa.

Oia ka makou e hooko nei no *Kahoohoahu* he kuleana hoi kona malalo o ke ano Alodio. ~~Ina e uku mai oia i ke ke Aupuni hapa; alaila, ua ku pono ia ia ka palapala sila Alodio.~~

Pono nae ia ia ke uku no ka hookolokolo a me ka hooholo ana i ka olelo. Penei,

<i>W. L. Lee</i>	No ka rumi a me ke pai ana i ka olelo ma ka Nupepa,	\$	ken.
<i>Gm Robertson</i>	No ke kope ana i ka olelo koina aaoa,		
	No ka palapala kii,		
<i>J. H. Smith</i>	No ka hana ana i ka la		
	No ke kope ana i na olelo a na hoike,		
	No ka ana ana i ka la		
<i>J. Hekaulaha</i>	No ke kope ana,		
<i>Loane Li</i>	No ka hooholo ana i ka olelo, <i>Januari 1 1851</i> ,		4

Eia na palena,

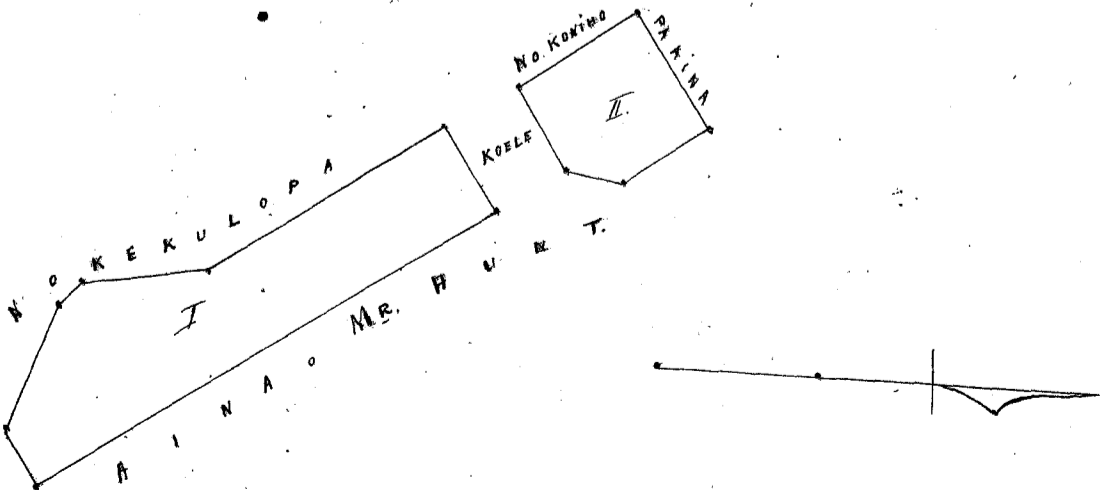
Maia i A. Pihopa.

He moa aina ma Papaa, Waikale, Oua, Oahu.

E hoomaka ma ke kahi Kema, i hulu ana He. 69° Tom. i 1.43 kek. ma ka palena aina o Hakama i ke kahi, malaila aku He. 53° Tom. i 0.32 kek. ma ka palena aina o Kekualofa, malaila aku He. 10° Tom. i 1.32 kek. ma ka Kekualofa, a ke kahi, malaila aku He. 33° Tom. i 2.88 kek. ma ka Kekualofa a ke kahi, malaila aku He. 57° He. i 1.00 kek. ma ka palena koele, malaila aku He. 33 1/2° He. i 5.63 kek. ma ka palena aina o Mr. Hunt, a ke kahi, malaila aku Tom. 58° Tom. i 0.65 kek. a hiki i kahi i hoomaka ai. Maloko o keia apana he 6.24 kek. huinahalike.

Ap. 2 i moku i ke koele.

E hoomaka ma ke kahi Kiki, Tom. i hulu ana Tom. 65° Tom. i 1.00 kek. ma ka palena koele a ke kahi, malaila aku He. 30° Tom. i 1.50 kek. ma ka palena aina o Koino, a ke kahi, malaila aku He. 61° He. i 1.26 kek. ma ka palena aina a ke kahi, malaila aku Tom. 37° He. i 1.11 kek. ma ka palena aina o Mr. Hunt a ke kahi, malaila aku Tom. 11 1/2° Tom. i 0.63 kek. a hiki i kahi i hoomaka ai. Maloko o keia apana, he 1.98 kek. huinahalike. Ma wa apana eua, he 8.22 kek. huinahalike.



402

1891

Dear Sir,
I have the honor to acknowledge the receipt of your letter of the 10th inst. in relation to the above named matter.

I have conferred with the proper authorities and they have decided to grant you the same as requested.

I am, Sir, very respectfully,
Your obedient servant,
J. H. [Name]

Very truly yours,
[Name]

Enclosed find [unclear]

[unclear]

[unclear]

Ua koi mai oia no kona wahi ma *Kapalana i Kona Oahu* no ka
mea, ua loa ia ia keia wahi *Chikus, ewali paha anakahiki i wahi ahu nei*

a ua noho keakea ole ia a hiki i keia manawa.

Oia ka makou e hooko nei no *Kapai* he kuleana hoi kona
malalo o ke ano Alodio. Ina e uku mai oia i ko ke Aupuni hapa ; alaila, ua ku
pono ia ia ka palapala sila Alodio.

Pono nae ia ia ke uku no ka hookolokolo a me ka hooholo ana i ka olelo. Penei,

No ka rumi a me ke pai ana i ka olelo ma ka Nupepa,	\$	ken.
No ke kope ana i ka olelo koina aao,		
No ka palapala kii,		
No ka hana ana i ka la		
No ke kope ana i na olelo a na hoike,		
No ka ana ana i ka la		
No ke kope ana,		
No ka hooholo ana i ka olelo,		

Eia na palena,

Wana aao 505 U.S.

404

1941

...

...

...

...

...

...

...

...

...

...

...

...

...

...

...

...

...

...

...

...

...

...

...

...

...

...

...

...

...

...

...

...

...

...

Ua koi mai oia no kona wahi ma Honolulu no ka mea, ua loa ia ia keia wahi Mamua o ke kaunani o ma kaunani

a ua noho keakea ole ia a hiki i keia manawa.

Oia ka makou e hooko nei no Haluabani he kuleana hoi kona malalo o ke ano Alodio. Ina e uku mai oia i ko ke Aupuni hapa ; alaila, ua ku pono ia ia ka palapala sila Alodio.

Pono nae ia ia ke uku no ka hookolokolo a me ka hooholo ana i ka olelo. Penei,

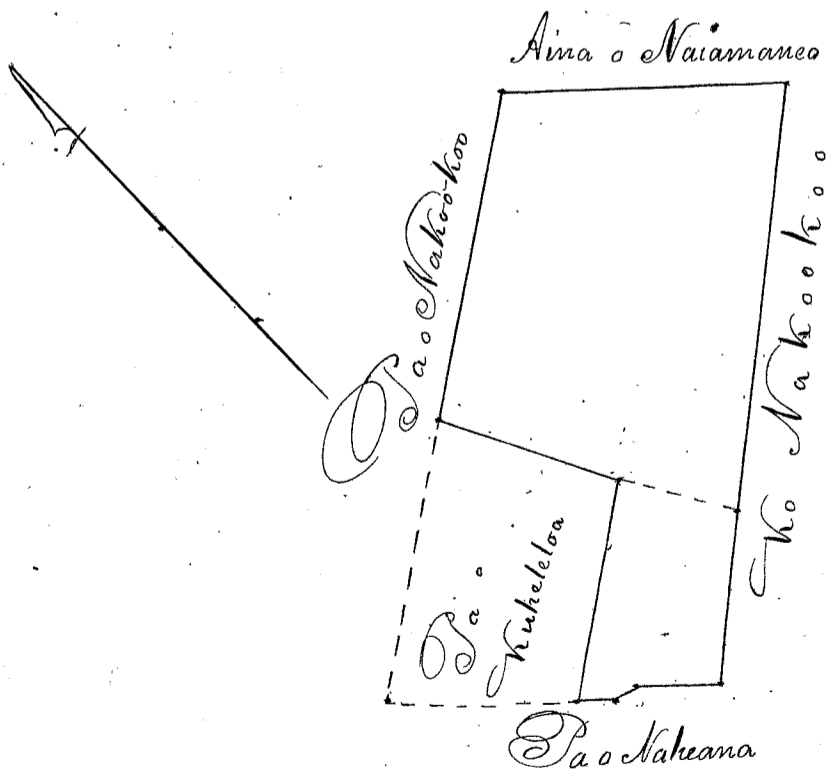
<i>W. L. Lee</i>	No ka rumi a me ke pai ana i ka olelo ma ka Nupepa,	\$ 1	ken.
<i>J. H. Smith</i>	No ke kope ana i ka olelo koina / uoao,	50	
	No ka palapala kii,	50	
	No ka hana ana i ka la 12, o Mei, 1848.	1	
	No ke kope ana i na olelo a na hoike, 4 uoao	3	
	No ka ana ana i ka la 17, o Mei, 1850.	2	50
<i>Jourredi</i>	No ke kope ana,	50	
	No ka hooholo ana i ka olelo,	2	50
		<u>\$ 11.50</u>	
		2.25	
		<u>\$ 9.25</u>	

Eia na palena,

Maia & J. W. Makalana.

Uku o ke Kuleana \$ 9.25

Pahale 3 lvi o Haluabani ma Hamakua. Honolulu aina, Moku o Oahu
 E hoomaka i ke ana ma ke kahi Kema o keia pa, ma kahi i pili ana i ke pa o Naeana, a me ke Naeokoo i ke pahaku ma ke pahaku i hoailonaia 7 a holo penei, A. 48° 30' Hi. 6.47 kaul. i ke ana o Naiananeo ma ke pahaku i hoailonaia A. Akau 52° Kom. 2.96 kaul. i ke pa o Naeokoo, huli Kema 50° 30' Kom. 3.45 kaul. i ke pahale o Kukeleloa, huli Kema 30° Hi. 2.00 kaul. huli Kema 50° 30' Kom. 2.43 kaul. i ke pa o Keaweluahi. Kema 59° Hi. 0.36 kaul. Akau 80° 30' Hi. 0.27 kaul. lahaa, Kema 54° Hi. 0.86 kaul. hiki i kahi i hoomaka i. Oia ka ili. 1 Kra. 5 1/2 kaul. - keia.



426

1917

THE UNITED STATES OF AMERICA
DEPARTMENT OF THE INTERIOR
BUREAU OF LAND MANAGEMENT

WATER RIGHTS

WATER RIGHTS

WATER RIGHTS

WATER RIGHTS

WATER RIGHTS

WATER RIGHTS

WATER RIGHTS

WATER RIGHTS

WATER RIGHTS

WATER RIGHTS

WATER RIGHTS

WATER RIGHTS

WATER RIGHTS

WATER RIGHTS

Helu 1031, Kapahuhi

Ua koi mai oia no kona wahi ma Honolulu no ka
mea, ua loa ia ia keia wahi Mamua o ke kaun ana o ma kaunawai

a ua noho keakea ole ia a hiki i keia manawa.

Oia ka makou e hooko nei no Kapahuhi he kuleana hoi kona
malalo o ke ano Alodio. Ina e uku mai oia i ko ke Aupuni hapa ; alaila, ua ku
pono ia ia ka palapala sila Alodio.

Pono nae ia ia ke uku no ka hookolokolo a me ka hooholo ana i ka olelo. Penei,

	\$	Ken.
No ka rumi a me ke pai ana i ka olelo ma ka Nupepa,		
No ke kope ana i ka olelo koina aao,		
No ka palapala kii,		
No ka hana ana i ka la		
No ke kope ana i na olelo a na hoike,		
No ka ana ana i ka la		
No ke kope ana,		
No ka hooholo ana i ka olelo,		

Eia na palena,

Nana 664 Vol. 8.

Handwritten text at the top of the page, possibly a header or title.

Handwritten text in the upper middle section of the page.

Handwritten text in the middle section of the page.

Handwritten text in the lower middle section of the page.

Handwritten text in the lower section of the page.

Handwritten text at the bottom of the page.

Ua koi mai oia no kona *Mau wahi* ma *Hawaiiki Honolulu* no ka
mea, ua loa ia ia keia *Mau wahi* no kona *Makua honowaikeane* i ka makahiki
1842

a ua noho keakea ole ia a hiki i keia manawa.

Oia ka makou e hooko nei no *Maa* he kuleana hoi kona
malalo o ke ano Alodio. Ina e uku mai oia i ko ke Aupuni hapa ; alaila, ua ku
pono ia ia ka palapala sila Alodio.

Pono nae ia ia ke uku no ka hookolokolo a me ka hooholo ana i ka olelo. Penei,

	\$	ken.
No ka rumi a me ke pai ana i ka olelo ma ka Nupepa,		
No ke kope ana i ka olelo koina aao,		
No ka palapala kii,		
No ka hana ana i ka la		
No ke kope ana i na olelo a na hoike,		
No ka ana ana i ka la		
No ke kope ana,		
No ka hooholo ana i ka olelo,		

Eia na palena,

410

Handwritten header text, possibly a name or title.

Handwritten lines of text, likely the beginning of a letter or document.

Small handwritten mark or signature.

Main body of handwritten text, consisting of several lines.

Extremely faint and illegible handwritten text covering the majority of the page.

Ua koi mai oia no kona Mauwahi ma Kalawahine i Honolulu Aina no ka mea, ua loa ia ia keia Mauwahi Mamua o ke kahu ana o ka kahawai i ka makahiki 1825

a ua noho keakea ole ia a hiki i keia manawa.

Oia ka makou e hooko nei no Hanumu he kuleana hoi kona malalo o ke ano Alodio. Ina e uku mai oia i ko ke Aupuni hapa ; alaila, ua ku pono ia ia ka palapala sila Alodio.

Pono nae ia ia ke uku no ka hookolokolo a me ka hooholo ana i ka olelo. Penei,

		\$	ken.
<i>W. L. Lee</i>	No ka rumi a me ke pai ana i ka olelo ma ka Nupepa,	1	
	No ke kope ana i ka olelo koina / aoao,		50
<i>J. H. Smith</i>	No ka palapala kii,		50
	No ka hana ana i ka la 17, o Mei 1850	1	
	No ke kope ana i na olelo a na hoike, 4 aoao.	3	
	No ka ana ana i ka la 24, o Mei, 1850	2	50
	No ke kope ana,		50
<i>Loane Li</i>	No ka hooholo ana i ka olelo, 10, Aperila 1849.	2	50
		\$ 11.50	

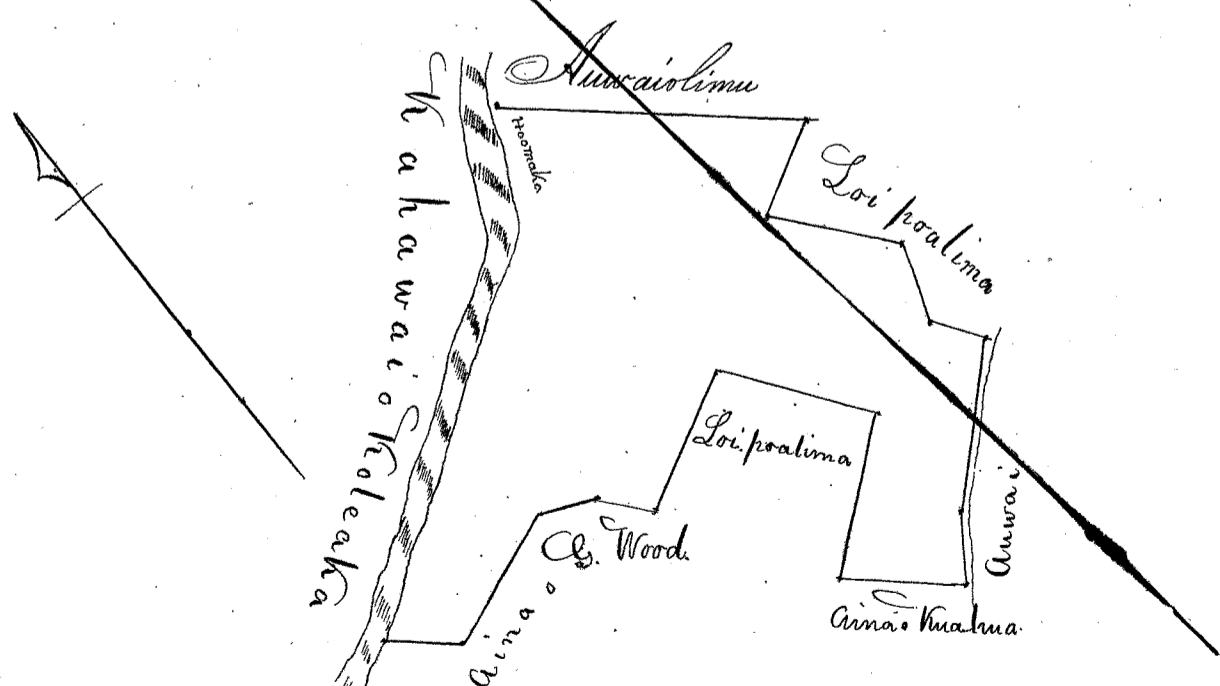
Charged 3.00 in New-Orders Page 65 v 10

Eia na palena,

Anaia o J. W. Makalea.

Kuleana aina o Hanumu ma Kalawahine, Honolulu Aina, Mokupuni Oahu.

Chomaka ana ma ke kahi Komohana
 Akau, e pili ana me Auwailimu, ma kapa kahawai. Holoaka 0.18 kaulahao akau, a holo ka awa ma Hanu
 52° N. 3.22 kaul. Hanu 57° N. 1.15 kaul. Hanu 45° 30' N. 1.54 kaul. Hanu 18° N. 0.80 kaul. Hanu
 33° 30' N. 0.60 kaul. O keia ma awa e pili ana me Auwailimu, a hiki i ka auwai e hake ai i ke kiowai piina.
 Alaila huli a holo Hanu 42° N. 1.80 kaul. Hanu 34° 30' N. 0.77 kaul. i ka aina o Luahua. Akau 51° N.
 1.30 kaul. Akau 48° N. 1.79 kaul. Akau 40° N. 1.77 kaul. Hanu 59° N. 1.67 kaul. i ka aina o George Wood.
 Akau 42° 30' N. 0.64 kaul. Akau 68° N. 0.60 kaul. Hanu 65° 30' N. 1.59 kaul. Akau 51° N. 0.78 kaul.
 i ke kahawai, huli Akau 53° N. 1.78 kaul. Akau 27° N. 1.55 kaul. i kahi i hoomaka i.
 Eia ka ili 1/10 lka.



Award not rendered till October 7, 1852
and a new survey given in place of this
made by Makalea L. entered with award
Page 65 v. 10.

412

[Faint, illegible handwriting]

[Faint, illegible handwriting]

[Faint, illegible handwriting]

[Faint, illegible handwriting]

[Faint, illegible handwriting]

[Faint, illegible handwriting]

[Faint, illegible handwriting]

[Faint, illegible handwriting]

[Faint, illegible handwriting]

Helu 1038 Pipi

Ua koi mai oia no kona wahi ma *Pwilei i Honolulu Aina* no ka
mea, ua loa ia ia keia wahi *Mamua loa, i ka manawa hoi ia Hamakua*
ka I

a ua noho keakea ole ia a hiki i keia manawa.

Oia ka makou e hooko nei no *Pipi* he kuleana hoi kona
malalo o ke ano Alodio. Ina e uku mai oia i ko ke Aupuni hapa ; alaila, ua ku
pono ia ia ka palapala sila Alodio.

Pono nae ia ia ke uku no ka hookolokolo a me ka hooholo ana i ka olelo. Penei,

	\$	Ken.
No ka rumi a me ke pai ana i ka olelo ma ka Nupepa,		
No ke kope ana i ka olelo koina aaoa,		
No ka palapala kii,		
No ka hana ana i ka la		
No ke kope ana i na olelo a na hoike,		
No ka ana ana i ka la		
No ke kope ana,		
No ka hooholo ana i ka olelo,		

Eia na palena,

414

Helu 1039 Kamani

Ua koi mai oia no kona wahi ma Honolulu no ka
mea, ua loa ia ia keia wahi Kamani o ke kowale ana o na kowale i ka
ua ia Naahumanu.

a ua noho keakea ole ia a hiki i keia manawa.

Oia ka makou e hooko nei no Kamani he kuleana hoi kona
malalo o ke ano Alodio. Ina e uku mai oia i ko ke Aupuni hapa ; alaila, ua ku
pono ia ia ka palapala sila Alodio.

Pono nae ia ia ke uku no ka hookolokolo a me ka hooholo ana i ka olelo. Penei,

No ka rumi a me ke pai ana i ka olelo ma ka Nupepa,	\$	ken.
No ke kope ana i ka olelo koina aao,		
No ka palapala kii,		
No ka hana ana i ka la		
No ke kope ana i na olelo a na hoike,		
No ka ana ana i ka la 10 June 1848		
No ke kope ana,		
No ka hooholo ana i ka olelo,		

Eia na palena,

Ua hookoia

4/6

Ua koi mai oia no kona wahi ma Kaliki i Kona Oahu no ka mea, ua loa ia ia keia wahi Mamua o ke kaunaha i na kaunawai i ka manawa hoi ia Kaakumanu

a ua noho keakea ole ia a hiki i keia manawa.

Oia ka makou e hooko nei no Kaamaana he kuleana hoi kona malalo o ke ano Alodio. Ina e uku mai oia i ko ke Aupuni hapa ; alaila, ua ku pono ia ia ka palapala sila Alodio.

Pono nae ia ia ke uku no ka hookolokolo a me ka hooholo ana i ka olelo. Penei,

Wm L. Lee
J H Smith

L. Kaamaana
Armed

No ka rumi a me ke pai ana i ka olelo ma ka Nupepa,
No ke kope ana i ka olelo koina 2 aoao,
No ka palapala kii,
No ka hana ana i ka la 17 Mei 1848
No ke kope ana i na olelo a na hoike, 1 aoao
No ka ana ana i ka la 23 Okatopa 1848
No ke kope ana,
No ka hooholo ana i ka olelo, 10 Apesila 1849

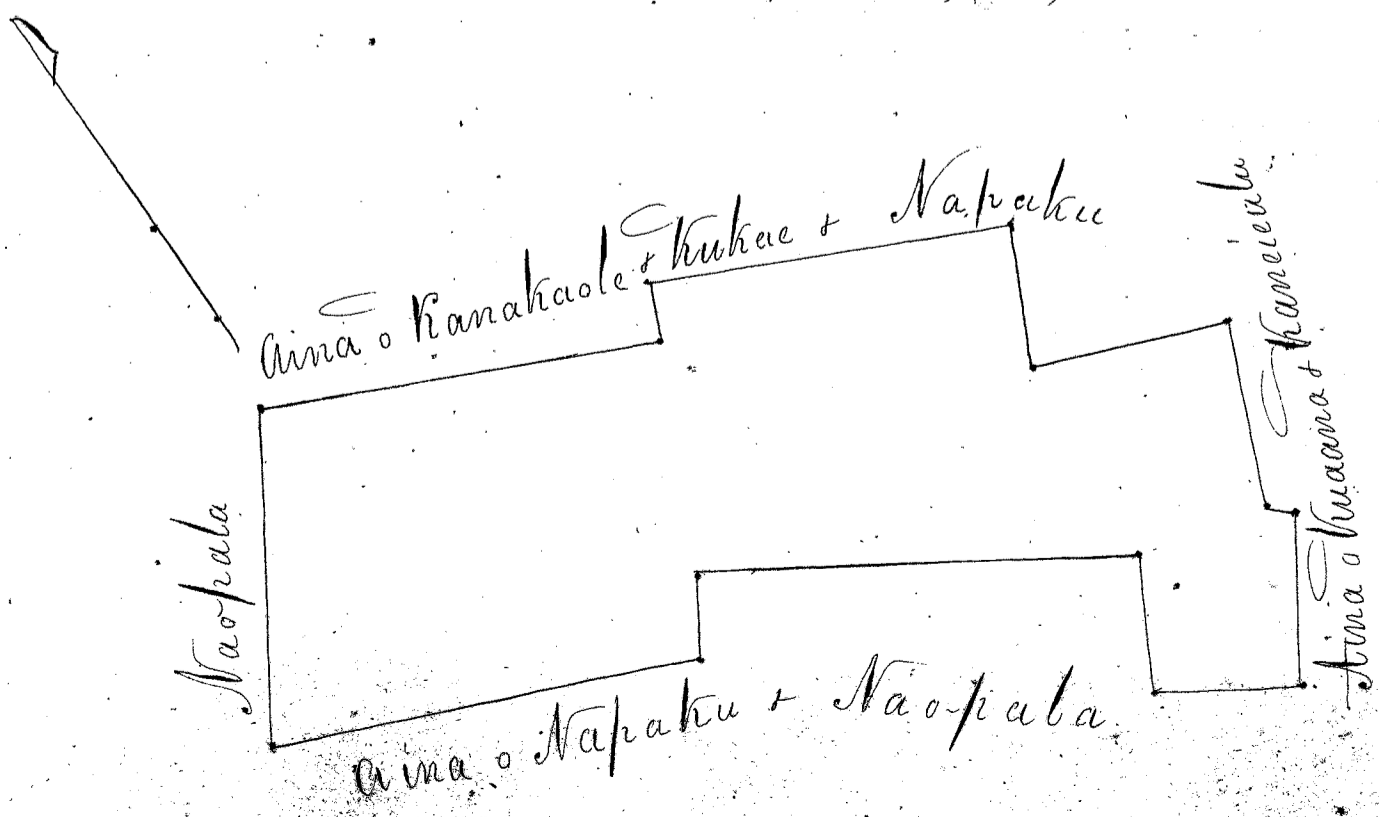
	\$	ken.
No ka rumi a me ke pai ana i ka olelo ma ka Nupepa,	1	
No ke kope ana i ka olelo koina 2 aoao,	1	
No ka palapala kii,		50
No ka hana ana i ka la 17 Mei 1848	1	
No ke kope ana i na olelo a na hoike, 1 aoao		75
No ka ana ana i ka la 23 Okatopa 1848	7	50
No ke kope ana,	1	50
No ka hooholo ana i ka olelo, 10 Apesila 1849	2	50
		<u>15.75</u>

Eia na palena,

Maia e D. Kalanikouhale

Apana 1 Ke ana ana i kekahi apana aina o Kaamaana ma Mokuauia i Kaliki Moku-puni Oahu. E hoomaka ana i ke ana ana ma ke kiki Komohana o ka aina o Kanakaole, ma ka aoao hoi maikai o kona aina. A moe aku ka aoao mua i ka Aema 61° Hikiina 2 Haulakao 13 1/2 kapuai, a hiki ma ke kiki Aema o ka loi o Kanakaole, huli Aka 30° 30' Hikiina, a holo iki 19 10/12 kapuai, a hiki ma ke kiki Komohana o ka loi o Kukee, huli Aema 62° 15' Hikiina 1 Haulakao 61 5/12 kapuai, a hiki ma ke Aka o ka loi o Napaku, huli Aema 30° Komohana 50 10/12 kapuai a hiki ma ke kiki Komohana o ka loi o Napaku, huli Aema 66° Hikiina 1 Haulakao 5 3/12 kapuai, a hiki ma ke kiki Aema o ka loi o Napaku, huli Aema 26° Komohana 1 Haulakao 4 7/12 kapuai, a hiki ma ke kiki Komohana o ka loi o Kuaana, huli Aema 52° Hikiina a holo iki 9 1/12 kapuai, a hiki ma ke kiki Aka o ka aina o Kanioulu, huli Aema 36° Komohana 59 5/12 kapuai, a hiki ma ke kiki Komohana o ka aina o Kanioulu, huli Aka 55° Komohana, a holo iki 50 10/12 kapuai, a hiki ma ke kiki Aema o ka loi o Naopala, huli Aka 31° 45' Hikiina 48 10/12 kapuai, a hiki ma ke kiki ana o ka Aina, huli Aka 55° Komohana 2 Haulakao 25 Kapuai, a hiki ma ke kiki Aka o ka loi o Naopala, huli Aema 30° Komohana, a holo iki 28 5/12 kapuai, a hiki ma ke kiki Hikiina o ka aina o Naopala, huli Aka 65° Komohana 2 Haulakao 24 5/12 kapuai, a hiki ma ke aoao maika o ka Aina o Naopala, alaila huli i kahi i hoomaka i Aka 34° Hikiina 1 Haulakao 52 10/12 kapuai. Ka ili, 9 Haulakao, 14 Ana, 4 Kapuai.

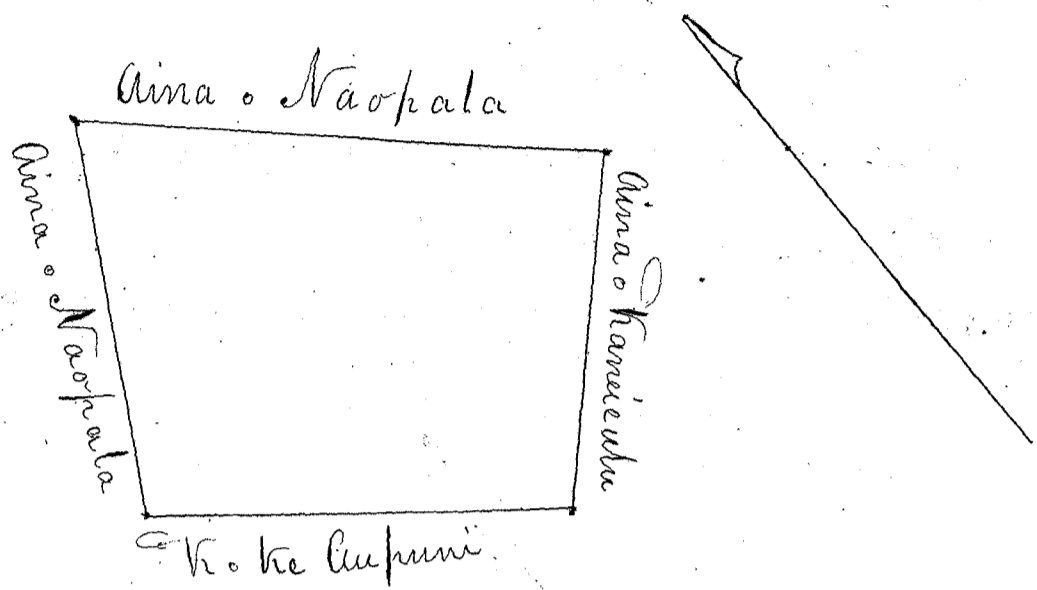
K. a. 18
9. 14 4
E 4 117 24
7-2-62-33
7E 15-173-61



448

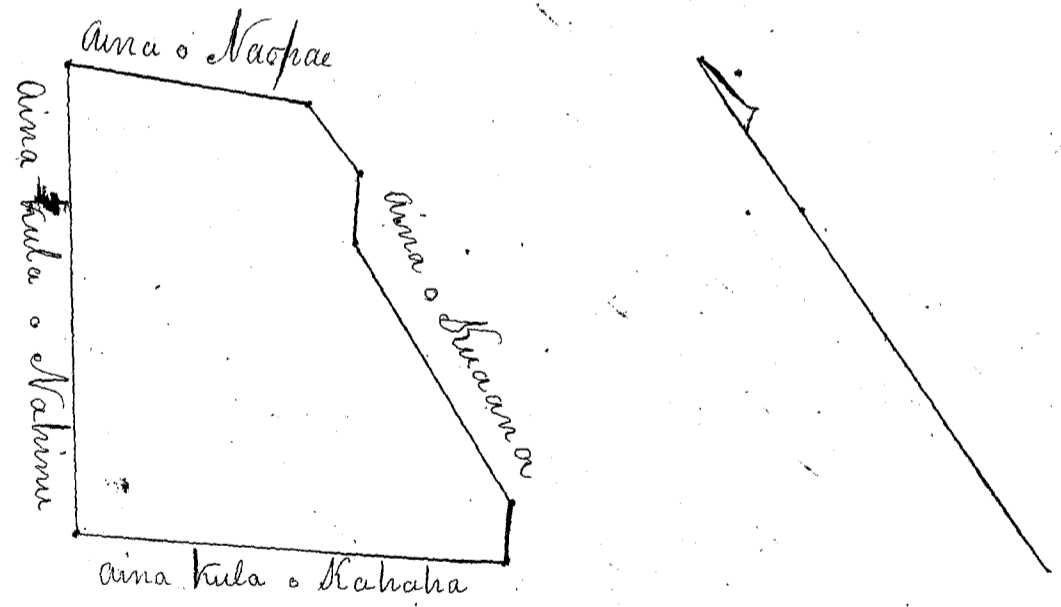
Apana II.

Ke ano o ke ana ana i kekahi Apana. Na anaana ma Mookauea i Kaliki Mookupuni Oahu. E hoomakaia ke ana ana ma ke kiki Komohana o ka aina o Naopala, a hiki aku ka arao mua i ka Hema 46° Hikina 9 Kaulahas 54 1/2 kapuai, a hiki ma ke kiki Akau o ka loi o Kameiulu, huli Hema 46° Komohana 1 Kaulahas 59 kapuai, a hiki ma ke kiki Komohana o ka loi o Kameiulu, huli Akau 51° Komohana 2 Kaulahas 18 1/2 kapuai, a hiki ma ka arao ma Waikiki o ka aina o Naopala; alaila huli i kahi i hoomakaia i Akau 33° 30' Hikina 2 Kaulahas. Ma ili 4 Kaulahas, 11 7/8 Anana 24 kapuai.



Apana III.

Ke ano o ke ana ana i ka Aina Kula o Naanaana, ma Mookauea i Kaliki, ma kono pu hoi kekahi mau loi o Naanaana ma ke ana ana o ka Aina Kula. E hoomakaia ana i ke ana ana ma ka pa o Kanepeiki, ma Waikiki o ka Aina Kula o Nahinu. Mookai o ka Aina o Naopala. A hiki aku ka arao mua Hema 35° Komohana 10 Kaulahas, a hiki ma ka arao mua o ka Aina o Kahaha, ma ka arao hoi ma Waikiki o ka Aina Kula o Nahinu, huli Hema 50° Hikina 9 Kaulahas 14 1/2 kapuai, a hiki ma ke kiki Hikina o ka loi o Kahaha, ma ka arao hoi ma Ewa o ka Aina Kuaana, huli Akau 39° Hikina 1 Kaulahas 18 1/2 kapuai, huli Akau 6° Hikina 6 Kaulahas 46 2/3 kapuai, huli Akau 44° Hikina 1 Kaulahas 19 1/2 kapuai e pili ana keia mau arao i ka Aina o Kuaana, huli Akau 1° 50' Komohana 1 Kaulahas 57 1/2 kapuai, huli i kahi i hoomakaia i ke ana ana Akau 43° 30' Komohana 5 Kaulahas 11 1/2 kapuai. Ma ili 7 Eka, 2 Kaulahas, 62 Anana, 33 Kapuai.



Ua koi mai oia no kona wahi ma *Kalihi Honolulu* no ka mea, ua loa ia ia keia wahi *Maunua o ke kau ana o na kanawai i ka wa o Kamehameha II no Kaha mai ma ke kauoha.*

a ua noho keakea ole ia a hiki i keia manawa.


Oia ka makou e hooko nei no *Uauna* he kuleana hoi kona malalo o ke ano Alodio. Ina e uku mai oia i ko ke Aupuni hapa ; alaila, ua ku pono ia ia ka palapala sila Alodio.

Pono nae ia ia ke uku no ka hookolokolo a me ka hooholo ana i ka olelo. Penei,

		\$	ken.
<i>W. L. Lee</i>	No ka rumi a me ke pai ana i ka olelo ma ka Nupepa,	1	
	No ke kope ana i ka olelo koinu aao,		57
<i>G. M. Robertson</i>	No ka palapala kii,		57
	No ka hana ana i ka la	2	
<i>J. Kaulahao</i>	No ke kope ana i na olelo a na hoike,	1	50
<i>J. H. Smith</i>	No ka ana ana i ka la 16 Augate 1848 & 5. Maqaki 1850.	4	
	No ke kope ana,		50
<i>L. Kaunani</i>	No ka hooholo ana i ka olelo, i ka la 19. Sept. 1851.	2	50
		<u>\$12.50</u>	

Eia na palena,

Apana 1.
 He kii o ka aina o *Uauna* ma *Kalihi* i *Honolulu* tina *Oahu*. E hoomaka ana i ke ana ana ma ke kiihi *Hikina* o ka *lii* o *Kuukuu*, ma ke kiihi *Komohana* o ka kahi *lii* o *Kaalakai*; a hiki aku ka ana ma *Hema* $49^{\circ} 30'$ *Hikina* 2 *Kaulahao* $7\frac{3}{12}$ kapuai, a hiki ma ka ana *Ukai* o ka kahi *lii* o *Kaalakai*; huli *Hema* $47^{\circ} 30'$ *Komohana* 1 *Kaulahao* $8\frac{7}{12}$ kapuai, a hiki i ka ana maunua o ka *lii* o *Kahukaiipo*, e pili ana ia ma ana i ka ana o *Kaalakai*, huli *Ukai* $50^{\circ} 30'$ *Komohana* 2 *Kaulahao* $6\frac{7}{12}$ kapuai, a hiki i ke kiihi *Hema* o ka *lii* o *Kuukuu*, ma ka ana maunua o ka ana o *Kahukaiipo*, e pili ana ia ana i ka ana o *Kahukaiipo*; alaila, huli i kahi i hoomaka i *Ukai* 45° *Hikina* 1 *Kaulahao* $8\frac{7}{12}$ kapuai e pili ana ia ana i ka *lii* o *Kuukuu*. Eia ka ili 288 *manana*, 18 kapuai.

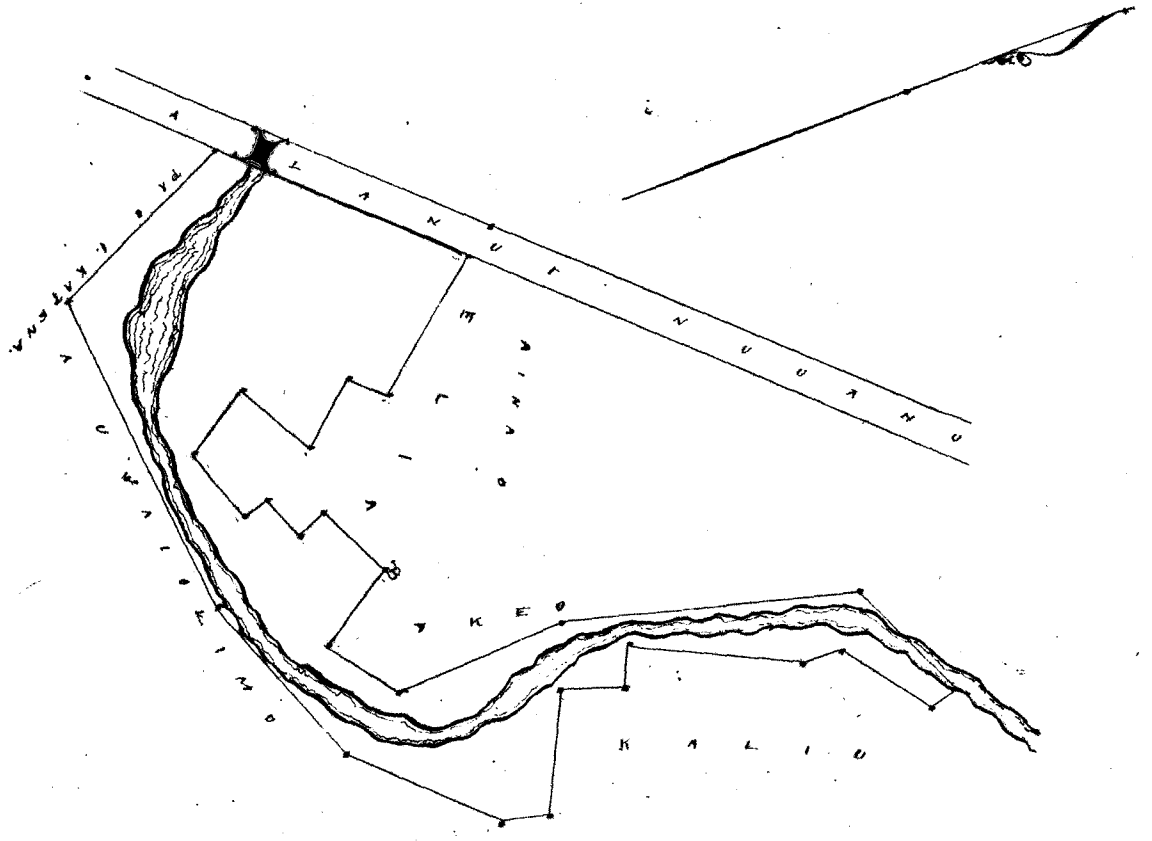


Apana 2.

Apana ana o *A. Uauna* ma *Anaiohima* *Honolulu* *Oahu*. E hoomaka ana ma ke kiihi *Hem.* *Sk.* ma kahi e pili ana ma ka ana o *Eliza* *Reo* a me ke *Uauna* *Uauna* ma ka hohaku *Waisonaia* X. a hiki ka ana ma penei. - *Hem.* $32^{\circ} 30'$ *Hem.* 2 $76'$ *Kaula*, hiki i ka pan ana ana o ka *Uauna* i ka ana o *J. Kaulahao*. - *Hem.* $32^{\circ} 30'$ *Hik.* 2 $25'$ *Kaul.* hiki i *Anaiohima* ma ka pihaku *Waisonaia* A. - *Sk.* $76'$ *Hik.* 3 $60'$ *Kaul.* hiki i *Kaula*. - *Sk.* $60^{\circ} 30'$ *Hik.* 2 $10'$ *Kaul.* - *Sk.* $33^{\circ} 30'$ *Hik.* 1 $83'$ *Kaul.* - *Sk.* $2^{\circ} 30'$ *Hik.* 0 $47'$ *Kaul.* *Sk.* $73^{\circ} 45'$ *Hem.* 1 $27'$ *Kaul.* - *Sk.* 6° *Hik.* 0 $70'$ *Kaul.* *Sk.* $75^{\circ} 30'$ *Hem.* 0 $38'$ *Kaul.* *Sk.* $15^{\circ} 00'$ *Hik.* 1 $55'$ *Kaul.* *Sk.* $0^{\circ} 38'$ *Hem.* *Sk.* 45° *Hem.* 1 $13'$ *Kaul.* hiki i *Kaula* ma ka pihaku *Waisonaia* K. Hiki a hiki *Sk.* 16° *Hem.* 0 $27'$ *Kaul.* hiki i ke *Kaula* ma ka *Hem.* 57° *Hem.* 1 $48'$ *Kaul.* hiki i ka ana o *Eliza* *Reo*. *Hem.* 5° *Hem.* 3 $12'$ *Kaul.* *Hem.* 15° *Hik.* 1 $86'$ *Kaul.* *Hem.* 23° *Hem.* 0 $84'$ *Kaula* - *Sk.* $45^{\circ} 30'$ *Hem.* 1 $00'$ *Kaul.* - *Hem.* 53° *Hem.* 1 $21'$ *Kaul.*

420

0.48 Maul. - Nem. 26° 30' Nib. 0.32 Maul. - Nem. 56° 30' Nib. 0.51 Maul. - Ak. 39° 21' Nem. 0.85 Maul. - Ak. 53° Nib. 0.90
 Maul. - Ak. 47° Nem. 0.67 Maul. - Ak. 29° 25' Nib. 0.44 Maul. - Ak. 50° Nem. 1.74 Maul. *Maia Niki i Niki i Niomaka'i*
Pi ma i i kua Apina Aina 1 Chi 2 Kuda 30 Poda.
 Aina 5 Maraki 1850 J.W. Makalona.



Ua koi mai oia no kona mau wahi ma *Honolulu* no ka mea, ua lea ia ia keia *Mauwahi* M amua o ke kau ana o na kanawai, oia no ka makahiki 1837

a ua noho keakea ole ia a hiki i keia mau wahi.

Oia ka makou e hooko nei no *Kamakahonu* he kuleana hoi kona malalo o ke ano Alodio. Ina e uku mai oia i ko ke Aupuni hapa *ka*; alaila, ua ku pono ia ia ka palapala sila Alodio.

Pono nae ia ia ke uku no ka hookolokolo a me ka hooholo ana i ka olelo. Penei,

	\$	ken.
No ka rumi a me ke pai ana i ka olelo ma ka Nupepa.	1	
No ke kope ana i ka olelo koina, 2 aoao,	1	
No ka palapala kii,		50
No ka hana ana i ka la 17 <i>Detemaba 1847</i>	1	
No ke kope ana i na olelo a na hoike, 2 aoao.	1	50
No ka ana ana i ka la 16 <i>Augate 1848</i> . 2 <i>ainas</i>	5	
No ke kope ana, 2 <i>Kope</i> .	1	
No ka hooholo ana i ka olelo, 10 <i>Aperila 1849</i>	2	50
		<u>\$13.50</u>


W. L. Lee
J. M. Kamakau
J. N. Smith
Joanedi
L. Kauramui

Eia na palena,

Anaia e Davida Kalamikahua

Pa Beretane

Ke kii o ke pahale o Kamakahonu ma *Honolulu* i *Oahu*.
 Hoomaka ana i ke ana ana ma ka kii maika o ke Alanui Mauka, ma ke kii Kema hoi o ke pa o *Honaunau*, a holo aku ka aoao ma Kema 50° *Hikina* 2 *Kaulahas* 28 1/2 *Kapuai*, a hiki i ke kii *Komohana Akau* o ke pa o *Kauliokamoa* ma ke kii maika o ke Alanui Mauka, oia ka aoao makai, huli Akau 40° *Hikina* 1 *Kaulahas* 55 1/2 *Kapuai*, a hiki i ke kii *Akua* o ke pa o *Kauliokamoa*, e pili aoao hoi mukai o ke pa o *Pihoi*, oia ka aoao ma *Waikiki* o ke pa, huli Akau 43° 30' *Komohana* 2 *Kaulahas* 44 1/2 *Kapuai*, a hiki i ke kii *Hikina* o ke Hale Lipo o *Honaunau*, oia no ke kii *Hikina* o ke pa, oia ka aoao mauka o ke pa, huli i kaapi i hoomaka i Kema 42° 30' *Komohana* 2 *Kaulahas* 4 1/2 *Kapuai*, oia ka aoao ma *Oahu*. Eia ka ili 552 *Anaia*, 19 *Kapuai*.




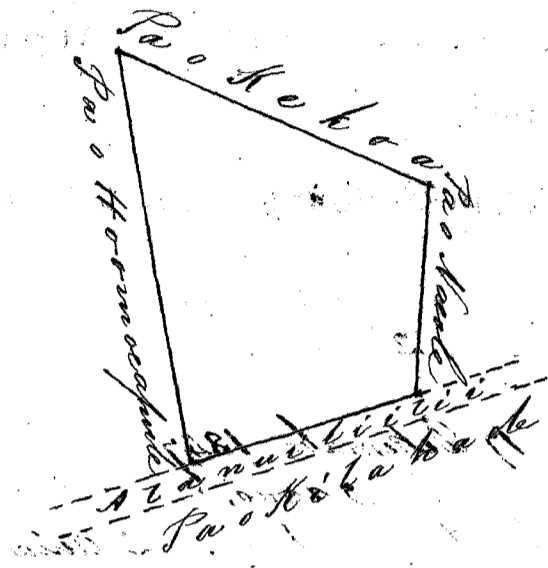
Apana 2

Anaia e JM Makabena

Pahale o Kamakahonu ma *Kikihale* i *Honolulu* Moku o *Oahu* E hoomaka i ke ana ana ma ke kii *Komohana Akau* o keia Pahale e pili ana me ke pa o *Kauliokamoa* a me *Honaunau*, a o ke pa moe ana ae o ke kii *Kikihale* loa o ke *Mauka* o ke *Puawai* mai keia wahi no *Akua* 84° *Hikina*. A holo aku ka aoao ma penei,

422

Aema 7° Nihina 1³/₀₀ Naulakao e pili pu ana me ka Pa o Sekoa a hiki
 i ka Pa o Naole huli a holo i ka Aema 6³/₀₀ Nauhana, 1³/₀₀ Naulakao
 e pili ana i ka Pa o Naole a hiki i kahi Alamui lili i wai o kua pu a me
 ka pa o Kila hooli huli a holo i ka Aema 4⁷/₀₀ Nauhana 1³/₀₀ Naulakao
 e pili ana i kua Alamui lili a hiki i ka pa o Aomocapule huli a holo
 i ka Aema 5³/₀₀ Nihina 2³/₀₀ Naulakao pili pu no me ka Pa o Aomoc-
 apule a hiki i kahi i hoomakua ai
 Cua ka ili 254 Anana Kua



11 11 11 11 11 11 11 11 11 11 11 11 11 11 11 11

[Faint, mostly illegible handwritten notes at the bottom of the page, possibly bleed-through or additional notes.]

Helu 1848 Kaluakinienui

Ua koi mai oia no kona wahi ma Auwailimu i Honolulu tena no ka mea, ua loa ia ia keia wahi i ka makahiki 1835

a ua noho keakea ole ia a hiki i keia manawa.

Oia ka makou e hooko nei no Kaluakinienui he kuleana hoi kona malalo o ke ano Alodio. Ina e uku mai oia i ko ke Aupuni hapa ; alaila, ua ku pono ia ia ka palapala sila Alodio.

Pono nae ia ia ke uku no ka hookolokolo a me ka hooholo ana i ka olelo. Penei,

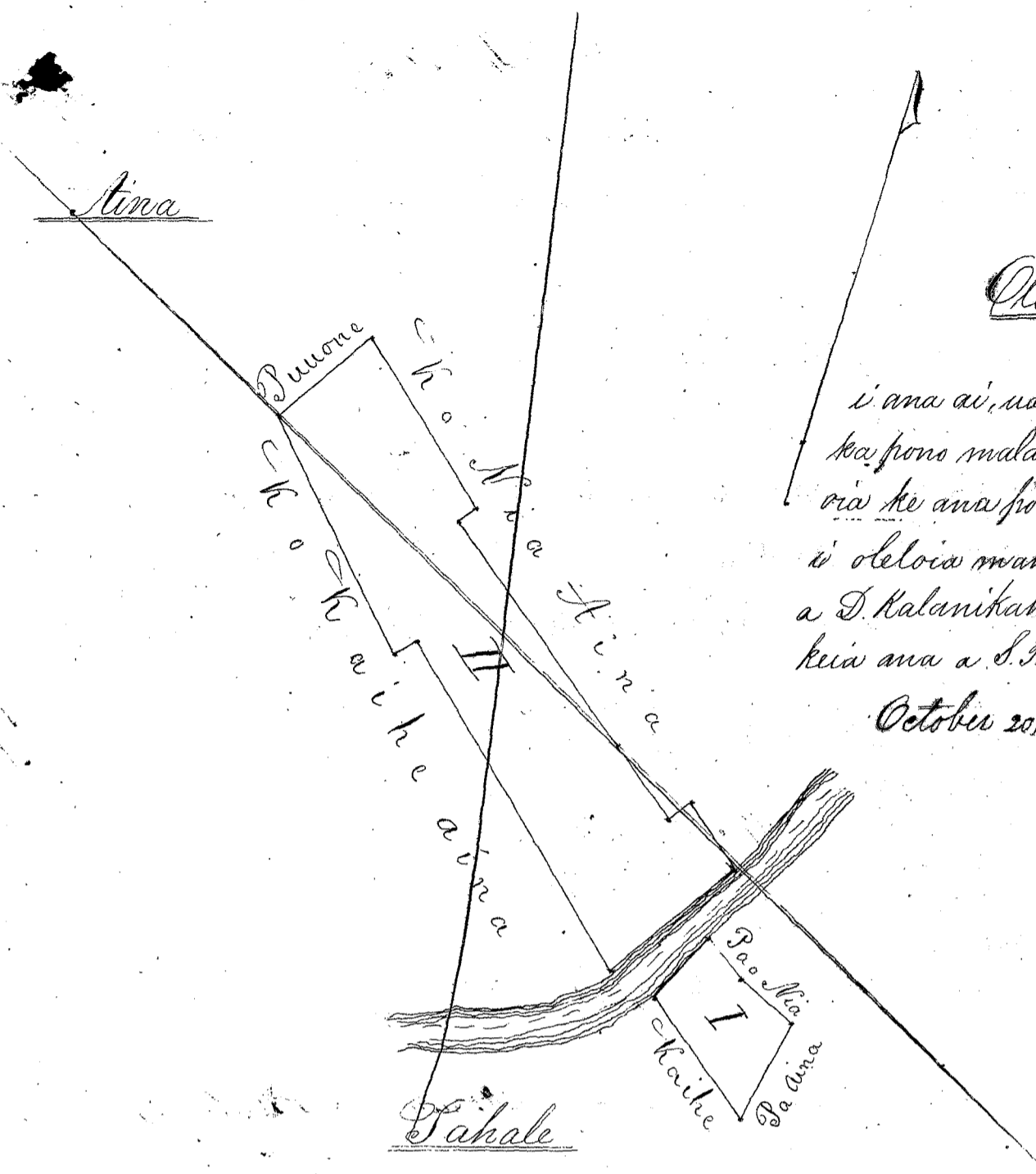
Wm L Lee	No ka rumi a me ke pai ana i ka olelo ma ka Nupepa,	\$ 1	ken.
J. G. Smith	No ke kope ana i ka olelo koina 2 aoao,	1	
M. Kamae	No ka palapala kii,	1	50
L. Kamae	No ka hana ana i ka la 19 Mei 1848.	1	
hoani	No ke kope ana i na olelo a na hoike, 1 aoao.	5	75
	No ka ana ana i ka la 17 Augate 1848	1	
	No ke kope ana,	1	
	No ka hooholo ana i ka olelo, 10. Aperila 1849.	2	50
			<u>12.75</u>

Eia na palena, Anawa D. Kaluakinienui Anawa e S.P. Kalama.

~~Apapa 1. He kii o ka pahala o Kaluakinienui ma Auwailimu ma Honolulu tena i Oahu keia. Ma ka aoao Hikina Hema hoi o ke kahawai e kahe ana i kahi ku moke. E hoomaka ana i ke ana ma ke kii Hema o ka pa o Nii, pili ana i ka pa aina, o ke kii Hikina hoi ia o ka pa, a hoi aku ka aoao ma Aka 64 Komohana 62 Kapua, a hiki i kahi kanakua o ka pa o Nii, huli Aka 56 15' Komohana 40 1/2 Kapua, a hiki ma ka aoao Hema o ke Kahawai, ma ke kii Komohana hoi o ka pa o Nii, alaila, huli Hema 34 30' Komohana 1 Kaulahao, a hiki ma ke kii Aka hoi a Kahi, e holo ana hoi keia aoao ma ka kii kahawai, huli Hema 53 30' Hikina 1 Kaulahao 60 1/2 Kapua, a hiki i ke kii Hikina o ka pa o Kahi, pili aku hoi i ka pa aina, alaila, huli i kahi i hoomaka i Aka 20' Hikina 1 Kaulahao 17 1/2 Kapua. Eia ka ili 237 Anawa 32 Kapua~~

~~Apapa 2. He kii o ka ana o Kaluakinienui ma Auwailimu ma Honolulu tena i Oahu. Ma ka aoao Komohana e Aka o ke kahawai e kahe ana ma Puu mai a i ka Muliwa o kahe ana i kahi ku moke. E hoomaka ana i ke ana ma ka aoao Aka o ke kahawai, ma ke kii Hema hoi o ka pa o Nii, e holo aku ka aoao ma Aka 51 15' Komohana 1 Kaulahao, a hiki i ke kii Komohana o ka pa o Nii e pili ana ia aoao i ka ana o Nii, huli Hema 48' Komohana 24 1/2 Kapua e pili ana no ia aoao i ka ana o Nii, huli Aka 57 30' Komohana 4 Kaulahao 46 1/2 Kapua, huli Aka 33 30' Hikina 21 1/2 Kapua, huli Aka 47 30' Komohana 2 Kaulahao 39 1/2 Kapua e pili ana ia poe aoao i ke ana o Nii, alaila, huli Hema 38 30' Komohana 1 Kaulahao 39 1/2 Kapua, e pili ana ia aoao i ka ana o Puu, huli Hema 42 15' Hikina 3 Kaulahao, 29 1/2 Kapua, e pili ana ia aoao i ka ana o Kahi, huli Aka 44 15' Hikina 17 1/2 Kapua, huli Hema 47 15' Hikina 4 Kaulahao 62 1/2 Kapua, e pili ana ia mau aoao i ka ana o Kahi, alaila huli i kahi i hoomaka i, a holo aku ma ka kii kahawai Aka 38 30' Hikina 2 Kaulahao 1 1/2 Kapua. Eia ka ili 1158 Anawa 32 Kapua~~

Emana o ke kii ma ka aoao



Olelohoakaka

O keia ana a D. Kalanikahua i ana ai, ua hewa, a nolaila, ia hoolaila, Eia ka pono malalo nei o ke ana a S.P. Kalama, oia ke ana pololei pono ke hookeia ma ka la i oleloia manawai no ka hookeia i ke ana a D. Kalanikahua ai, e lilo ia ia i ka hookeia o keia ana a S.P. Kalama i hookeia malalo nei,
 October 20, 1853.
 J.L. Nailili
 Mea Kakuolelo.

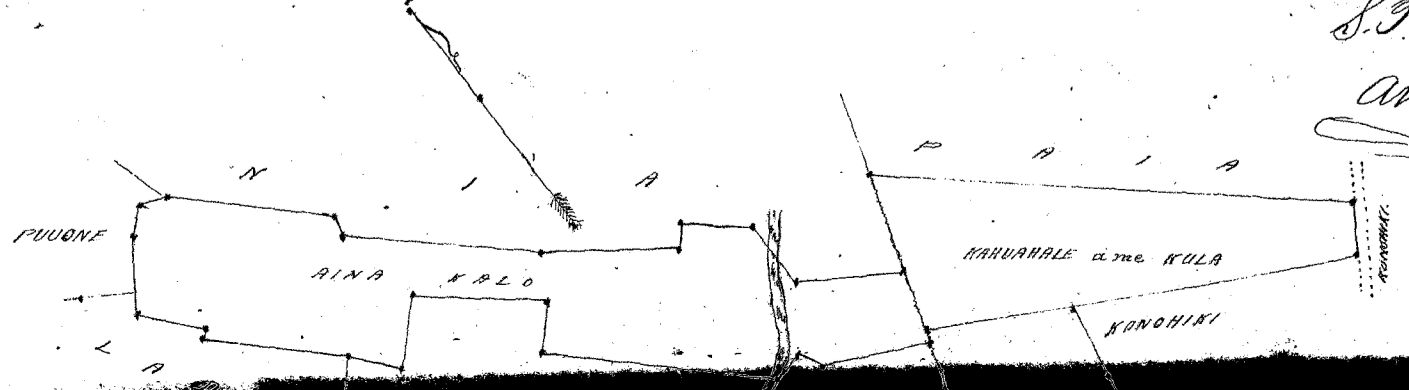
Hele 1048 Kaluakinenui

Auwaiolinnu, Honolulu, Kona, Oahu.

Moo Kalo a me Kula. E hoomaka ma ke kahi Hikina mauka o keia aina ma ke kahi Akau o ke Alanui Puuone, a e holo Komo 33° Kom. 78 Panku ma ke kahi Alanui me Konoiki, - Alaila Akau 63° Kom. 6 1/100 Kaulahao e pili ana me Konoiki a me Kaihe a hiki i ka pa aina, - Alaila nenee ikai 13 Panku ma ia pa, kekee, - a me Akau 67° 30' Kom. 1 1/2 Kaulahao, a me Akau 22° 30' Kom. 41 Panku, - a me Komo 70° 45' Kom. 48 Panku kahi Kahawai, - a me Akau 45° 45' Kom. 3 32/100 Kaulahao, a me Akau 44° Hikina 78 Panku, - a me Akau 51° Kom. 1 1/100 Kaulahao, - a me Komo 43° Kom. 106 Panku e pili ana me Kaihe, - a me Akau 40° Kom. 80 Panku, a me Akau 47° 15' Kom. 2 1/100 Kaulahao, a nenee iuka kupono 13 Panku, kekee, a me Akau 41° Kom. 85 Panku e pili ana me Kaihe no Lada, - Alaila Akau 36° Hikina 95 Panku, - a me Akau 45° Hikina 56 Panku pili me Lada a me Puuone, - Alaila Komo 54° 45' Hikina 31 Panku, - a me Komo 45° 30' Hikina 2 45 Panku, - a me Komo 15° 30' Kom. 28 Panku, - a me Komo 48° Hikina 283 Panku, a me Komo 54° 30' Hikina 192 Panku, a me Akau 42° 30' Hikina 32 Panku, - a me Komo 50° Hikina 1 Kaulahao a hiki i ka kahi Kahawai, a me Komo 1° Hikina 97 Panku moku i ke Kahawai, - a me Komo 59° 30' Hikina 153 Panku, - a me Akau 19° Hikina 141 Panku ma ka pa aina, e pili ana ia mau uao me ka aina o Niu, - Alaila Komo 50° Hikina 6 7/100 Kaulahao ma ka aina o Paia a hiki i ka hoomaka ana Eia ka Ali 3 5/100 Eka.

Mei 5, 1853.

S.P. Kalama
 ana ana



Ua koi mai oia no kona wahi ma Kapalama i Kona Oahu no ka mea, ua loa ia ia keia wahi no Halulu mai i ka makahiki 1843

a ua noho keakea ole ia a hiki i keia manawa.

Oia ka makou e hooko nei no Kaikadi he kuleana hoi kona malalo ke ano Alodio. Ina e uku mai oia i ko ke Aupuni hapa; alaila, ua ku pono ia ia ka palapala sila Alodio.

Pono nae ia ia ke uku no ka hookolokolo a me ka hooholo ana i ka olelo. Penei,


Wm L Lee
J H Smith

	\$	ken.
No ka rumi a me ke pai ana i ka olelo ma ka Nupepa,	1	
No ke kope ana i ka olelo koina / aoao,		50
No ka palapala kii,		50
No ka hana ana i ka la 24 Meei 1848,	1	
No ke kope ana i na olelo a na hoike, 2 aoao,	1	50
No ka ana ana i ka la 19 Augate 1848,	2	50
No ke kope ana,		50
No ka hooholo ana i ka olelo, 10 Aperila 1849,	2	50
	<u>10.</u>	

Eia na palena,

traia e D. Kalanikahua

Ke aina o ka aina kato o Kaikadi ma Kapalama i Oahu. E hoomaka ana i ke ana ana ma ke kahi Hikina Akeu o ka aina o Kahunanui e holo ana hoi ma ka lili ma kei o ka kahawai i ka Akeu 35° Komohana 2 Kaulaha 33 Kapuai, a hiki ma ke kahi Hikina o ka aina o Kaha, huli Aema 48° Komohana 1 Kaulaha 6 1/2 Kapuai, a hiki i ke kahi akeu o ka loi o Kaha, huli Aema 46° 30' Hikina 50 1/2 Kapuai, a hiki ma ke kahi Hikina o ka loi o Kaha, huli Aema 47° 30' Komohana 1 Kaulaha 59 1/2 Kapuai, a hiki ma ke kahi Akeu o ka loi o Halulu, huli Aema 50° 30' Hikina 1 Kaulaha 13 Kapuai, a hiki ma ke kahi Hikina o ka loi o Halulu. Alaila huli a holo hoi i ke kahi i hoomaka i ka Akeu 52° Hikina 2 Kaulaha 25 1/2 Kapuai. Eia ke kahi 499 Puanani, 32 Kapuai.

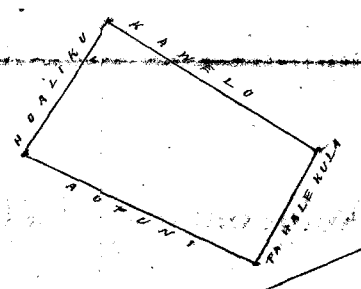


426

Alama 2. He kauhale i Kaimanua & Kumuhoala; Kapalama, Kona, Oahu.

E hoomaka ana ma ke kahi Alama e hele ana Heam. 39 Mik. i 1.22 kē. ma ka pulewa Mula o Kumuhoala;
Ma ka haka ake Heam. 46 Heam. i 2.70 kē. ma ka pulewa o Aupuni. Malaila ake He. 35 Heam. 1.67 kē. ma ka pulewa
o Aupuni. Malaila ake He. 55 Mik. i 2.65 kē. ma ka pulewa mo Hauwale a kahi i ka hoomaka ana.
He 4 ⁵/₁₀₀ kē. huihana.

Maia A. Bishop



Kana Awa 385 Vol. 7 Award B.

Olelohoakaka: Ma ana hoiia ka Apana aino o Aupuni
mo ka hewa o ke ana ana a D. Kalaritahua, a mo ke
komohewa o ka aino o Kaha ake Kakenawai, a ua
hana hoiia ka Palapala hooke, a o keia ana a S.P.
Kalama, oia ka pololei.

Keena Kona Sept. 30, 1853. J. L. Nailili
Mea Kakanoho

Ua koi mai oia no kona wahi ma Kapalama i Kona Oahu no ka mea, ua loa ia ia keia wahi ma Halulu mai i ka makahiki 1843.

a ua noho keakea ole ia a hiki i keia manawa.

Oia ka makou e hooko nei no Kahenawai he kuleana hoi kona ma malalo o ke ano Alodio. Ina e uku mai oia i ko ke Aupuni hapa; alaila, ua ku pono ia ia ka palapala sila Alodio.

Pono nae ia ia ke uku no ka hookolokolo a me ka hooholo ana i ka olelo. Penei,

Wm L. Lee
J. H. Smith
Z. Kaunani

Louise Li


	\$	ken.
No ka rumi a me ke pai ana i ka olelo ma ka Nupepe,	1	
No ke kope ana i ka olelo koina / aoao,		50
No ka palapala kii,		50
No ka hana ana i ka la 24 Mei 1848	1	
No ke kope ana i na olelo a na hoike, 3 aoao	2	25
No ka ana ana i ka la 19 Iugate 1848	2	50
No ke kope ana,		50
No ka hooholo ana i ka olelo, 10. Aperila 1850	2	50
		<u>10.75</u>
	Emi	<u>2.75</u>
		<u>\$ 8.00</u>

Eia na palena,

Anaia e D. Kabanikahua

Ke kii o ka aina keala o Kahenawai ma Kapalama i Oahu. E hoomaka ana i ke ana ma ke kii Hikina o ka aina keala. I ka kii, ma ke kii makai o ke kahawai i kahi mai aia ma Niuhelwahi, a holo aku ke ana ma i ka Hema 44° 30' Homohana 5 Haula hoo 60 1/2 kapuai, hiki ma ke kii Akau Ioi o Naai, e pili ana ia ana i ka aina o Keola, + Halulu, + Kaikaaui, alaila, huli a holo aku Hema 49° Hikina 61 1/2 kapuai, a hiki ma ke kii Hikina o ka Ioi o Naai, huli Akau 4° Hikina 5 Haula hoo 53 1/2 kapuai, a holo ana ia ana ma ke kii Akau o ke kahawai, alaila, huli a holo aku i kahi i hoomaka i i ka Akau 35° Homohana 33 Kapuai. Eia ka ili, 511 Anana, 14 Kapuai.

Ehama ma ke



428

5555

42

Ua koi mai oia no kona wahi ma Kapalama i Kona Oahu no ka mea, ua loa ia ia keia wahi Mamua o ke kau ana o ke Kanawai i ka makahiki 1834

a ua noho keakea ole ia a hiki i keia manawa.

Oia ka makou e hooko nei no Heaonui he kuleana hoi kona malalo o ke ano Alodio. Ina e uku mai oia i ko ke Aupuni hapa ; alaila, ua ku pono ia ia ka palapala sila Alodio.

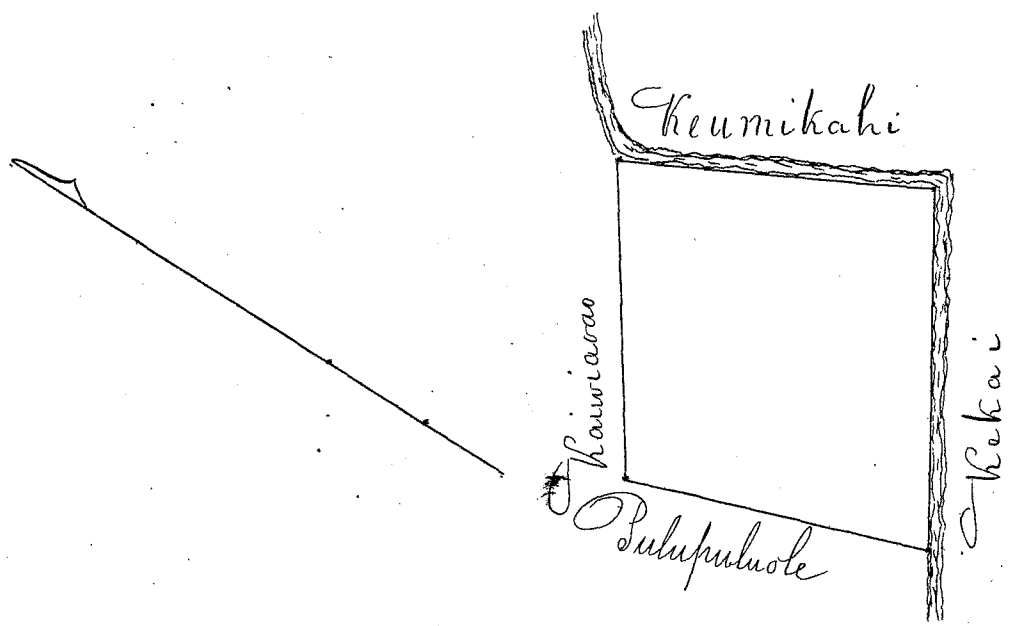
Pono nae ia ia ke uku no ka hookolokolo a me ka hooholo ana i ka olelo. Penei,

<i>Wm L. Lee</i>	No ka rumi a me ke pai ana i ka olelo ma ka Nupepa,	\$ 1	ken.
<i>J H Smith</i>	No ke kope ana i ka olelo koina / aoao,	50	
<i>L. Kaurwai</i>	No ka palapala kii,	50	
	No ka hana ana i ka la 29 Mei 1848,	1	
	No ke kope ana i na olelo a na hoike, / aoao.	75	
	No ka ana ana i ka la 25 Augate 1848,	2 50	
<i>Joaruli</i>	No ke kope ana,	50	
	No ka hooholo ana i ka olelo, 10 Aperila 1849.	2 50	
		<u>9.25</u>	

Eia na palena,

Anuia o D. Kalarikahua

Ke kii o ke ana ana i ke aina kolo o Heaonui ma Haukahoku i Kapalama Moku-puni Oahu. E hoomaka ana i ke ana ana ma ke kiihi Hema o ke lili. Kaulaulike ma ke kiihi Komohana o ke ana ana, a moe aku ka aoao mua i ka Akau 56° Hikina i ka ulahao 46 1/2 kapuai, a hiki ma ke kiihi Komohana o ke ana ana o Keumikahi, oia ka aoao ma Ewa, huli Hema 27° Hikina i Kaulahao 46 1/2 kapuai, a hiki ma ke kiihi Hikina o ke ana ana, a holi ana ia aoao ma ke auwai, oia ka aoao mauka, huli Hema 58° 30' Komohana i Kaulahao 61 1/2 kapuai, a hiki ma ke kiihi Hikina o ke kapalua lili o Pulupuluole, oia ka aoao ma Waikiki, alaila, huli a holi aku i kahi i hoomaka i ka Akau 19° Komohana i Kaulahao, 43 1/2 kapuai. Oia ka ili 367 ana, 27 kapuai.



430

[Faint, illegible handwritten text]

[Faint, illegible handwritten text]

[Faint, illegible handwritten text]

[Faint, illegible handwritten text]

[Faint, illegible handwritten text]

[Faint, illegible handwritten text]

[Faint, illegible handwritten text]

Ua koi mai oia no kona wahi ma *Kapalama* i Kona Oahu no ka
mea, ua loa ia ia keia wahi i ka makahiki 1843, no *Nuuanu* mai,

a ua noho keakea ole ia a hiki i keia manawa.

Oia ka makou e hooko nei no *Mana* he kuleana hoi kona
malalo o ke ano Alodio. Ina e uku mai oia i ko ke Aupuni hapa ; alaila, ua ku
pono ia ia ka palapala sila Alodio.

Pono nae ia ia ke uku no ka hookolokolo a me ka hooholo ana i ka olelo. Penei,

No ka rumi a me ke pai ana i ka olelo ma ka Nupepa,	\$	ken.
No ke kope ana i ka olelo koina aaoa,		
No ka palapala kii,		
No ka hana ana i ka la		
No ke kope ana i na olelo a na hoike,		
No ka ana ana i ka la		
No ke kope ana,		
No ka hooholo ana i ka olelo,		

Eia na palena,

432

~~CONFIDENTIAL~~
The following information was obtained from a confidential source who has provided reliable information in the past.

On 10/15/68, the source advised that [redacted] had been observed at [redacted] on 10/12/68. The source stated that [redacted] was accompanied by [redacted] and [redacted]. The source further advised that [redacted] was observed at [redacted] on 10/13/68.

The source stated that [redacted] was observed at [redacted] on 10/14/68. The source further advised that [redacted] was observed at [redacted] on 10/15/68. The source stated that [redacted] was observed at [redacted] on 10/16/68.

The source stated that [redacted] was observed at [redacted] on 10/17/68. The source further advised that [redacted] was observed at [redacted] on 10/18/68. The source stated that [redacted] was observed at [redacted] on 10/19/68.

The source stated that [redacted] was observed at [redacted] on 10/20/68. The source further advised that [redacted] was observed at [redacted] on 10/21/68. The source stated that [redacted] was observed at [redacted] on 10/22/68.

The source stated that [redacted] was observed at [redacted] on 10/23/68. The source further advised that [redacted] was observed at [redacted] on 10/24/68. The source stated that [redacted] was observed at [redacted] on 10/25/68.

The source stated that [redacted] was observed at [redacted] on 10/26/68. The source further advised that [redacted] was observed at [redacted] on 10/27/68. The source stated that [redacted] was observed at [redacted] on 10/28/68.

The source stated that [redacted] was observed at [redacted] on 10/29/68. The source further advised that [redacted] was observed at [redacted] on 10/30/68. The source stated that [redacted] was observed at [redacted] on 10/31/68.

Ua koi mai oia no kona wahi ma Kapalama i Kona Oahu no ka mea, ua loa ia ia keia wahi i ka matakahi 1835 manua o ke kau ana o na kanawai.

a ua noho keakea ole ia a hiki i keia manawa.

Oia ka makou e hooko nei no Amikahi he kuleana hoi kona malalo o ke ano Alodio. Ina e uku mai oia i ko ke Aupuni hapa ; alaila, ua ku pono ia ia ka palapala sila Alodio.

Pono nae ia ia ke uku no ka hookolokolo a me ka hooholo ana i ka olelo. Penei,

Wm L. Lee
J H Smith
L. Kaunani

Francis

	\$	Ken.
No ka rumi a me ke pai ana i ka olelo ma ka Nupepa,	1	
No ke kope ana i ka olelo koina / aoao,		50
No ka palapala kii,		50
No ka hana ana i ka la 31 Mei 1848	1	
No ke kope ana i na olelo a na hoike, 2 aoao.	1	50
No ka ana ana i ka la 25 Augate 1848	2	50
No ke kope ana,		50
No ka hooholo ana i ka olelo, 10 Aperila 1849	2	50
		<hr/>
		10.00
		<hr/>
		9.00
		<hr/>
		\$ 1.00

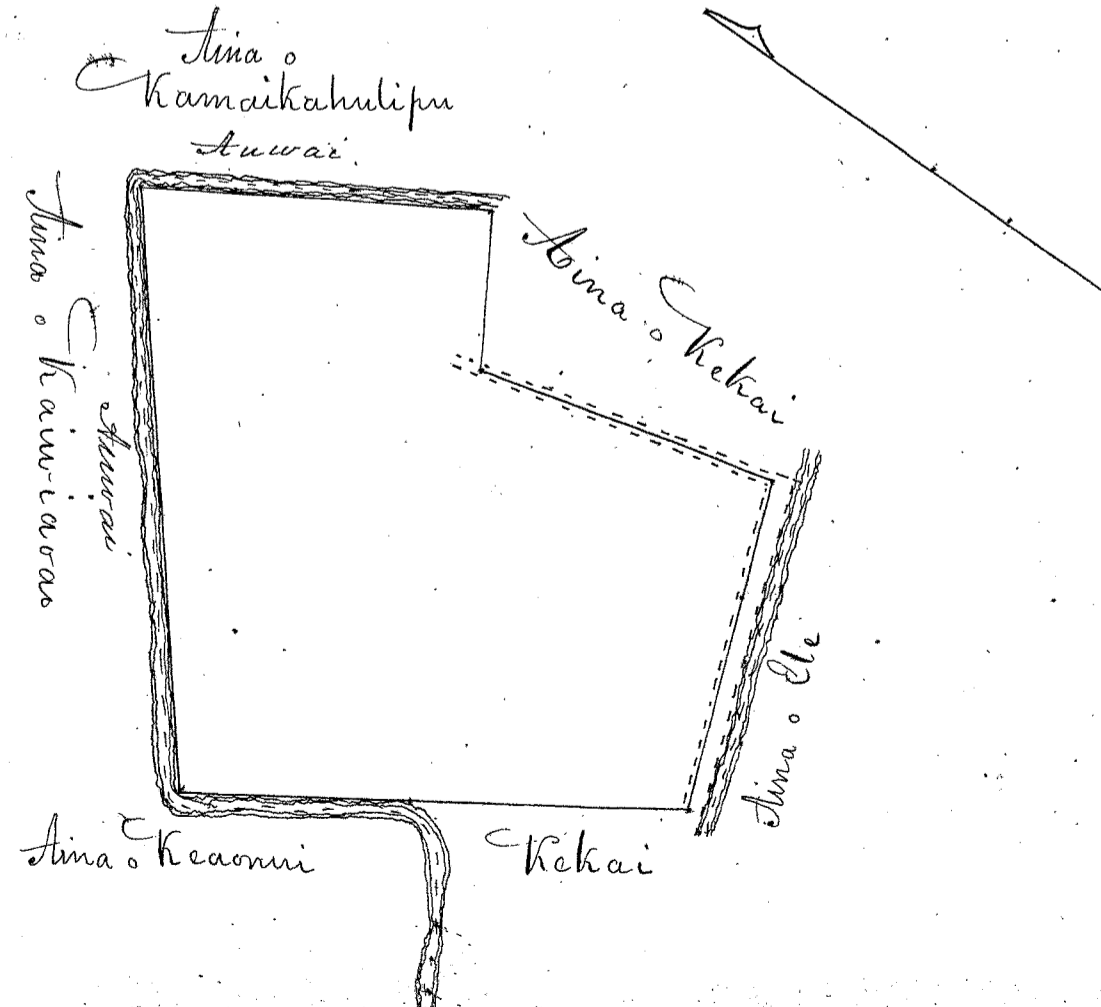
Eia na palena,

Anna o D. Kalunika

Uku kuleana
oi \$ 1.00

Ke kii o ke ana i ka uina kalo. Keumikahi ma Kaulahaku i Kapalama Moku-puni Oahu.

E hoomaka ana i ke ana ana ma ke kii Hikina o ka loi poalima a Kekai W. e holo ana ma ke Alanui ma ke kaula loa i ka Akaun 70° Hikina 1 Kaulahaku 54 1/2 kapuai, a hiki ma ke kii Hema o ka loi poalima a Kekai, huli Akaun 13° Homohana 1 Kaulahaku, 43 1/2 kapuai, a hiki ma ke kii Homohana o ka loi poalima a Kekai, alaila, huli Akaun 61° Hikina 52 1/2 kapuai, a hiki ma ke kii Akaun oia loa a Kekai, huli Akaun 29° Homohana 1 Kaulahaku 55 1/2 kapuai, a hiki matakai o kekahi wahi auwai, huli Hema 53° 15' Homohana 3 Kaulahaku 15 1/2 kapuai, a hiki ma ke kii Akaun o ka loi o Keaonui, alaila, huli a holo aku i kahi i hoomaka i Hema 31° 30' Hikina 2 Kaulahaku, 48 1/2 kapuai. Eia ka ili 992. Anana, 23 Kapuai.



Patented Oct 7/90

434

Helu 1061 Kualaha

Ua koi mai oia no kona wahi ma Kapalama i Kona Oahu no ka
mea, ua loa ia ia keia wahi i ka wa ia Liholiho

a ua noho keakea ole ia a hiki i keia manawa.

Oia ka makou e hooko nei no Kualaha he kuleana hoi kona
malalo o ke ano Alodio. Ina e uku mai oia i ko ke Aupuni hapa ; alaila, ua ku
pono ia ia ka palapala sila Alodio.

Pono nae ia ia ke uku no ka hookolokolo a me ka hooholo ana i ka olelo. Penei,

No ka rumi a me ke pai ana i ka olelo ma ka Nupepa,	\$	ken.
No ke kope ana i ka olelo koina aono,		
No ka palapala kii,		
No ka hana ana i ka la		
No ke kope ana i na olelo a na hoike,		
No ka ana ana i ka la		
No ke kope ana,		
No ka hooholo ana i ka olelo,		

Eia na palena,

436

11

... ..

... ..

... ..

... ..

... ..

... ..

... ..

... ..

... ..

... ..

... ..

... ..

Ua koi mai oia no kona wahi ma *Kapalama i Kona Oahu* no ka
mea, ua loa ia ia keia wahi no *hoi onai i ka makahiki 1848*

a ua noho keakea ole ia a hiki i keia manawa.

Oia ka makou e hooko nei no *Pulupuluole* he kuleana hoi kona
malalo o ke ano Alodio. Ina e uku mai oia i ko ke Aupuni hapa ; alaila, ua ku
pono ia ia ka palapala sila Alodio.

Pono nae ia ia ke uku no ka hookolokolo a me ka hooholo ana i ka olelo. Penei,

Wm L. Lee
J H Smith
Z. Keenan
L. L. Lee

No ka rumi a me ke pai ana i ka olelo ma ka Nupepa,
No ke kope ana i ka olelo koina / aao,
No ka palapala kii,
No ka hana ana i ka la 29 Mei 1848
No ke kope ana i na olelo a na hoike, 2 aao
No ka ana ana i ka la 25 Augate 1848
No ke kope ana,
No ka hooholo ana i ka olelo, 10 Apetila 1849

	\$	ken.
No ka rumi a me ke pai ana i ka olelo ma ka Nupepa,	1	
No ke kope ana i ka olelo koina / aao,		50
No ka palapala kii,		50
No ka hana ana i ka la 29 Mei 1848	1	
No ke kope ana i na olelo a na hoike, 2 aao	1	50
No ka ana ana i ka la 25 Augate 1848	2	50
No ke kope ana,		50
No ka hooholo ana i ka olelo, 10 Apetila 1849	2	50
		<u>10. 00</u>

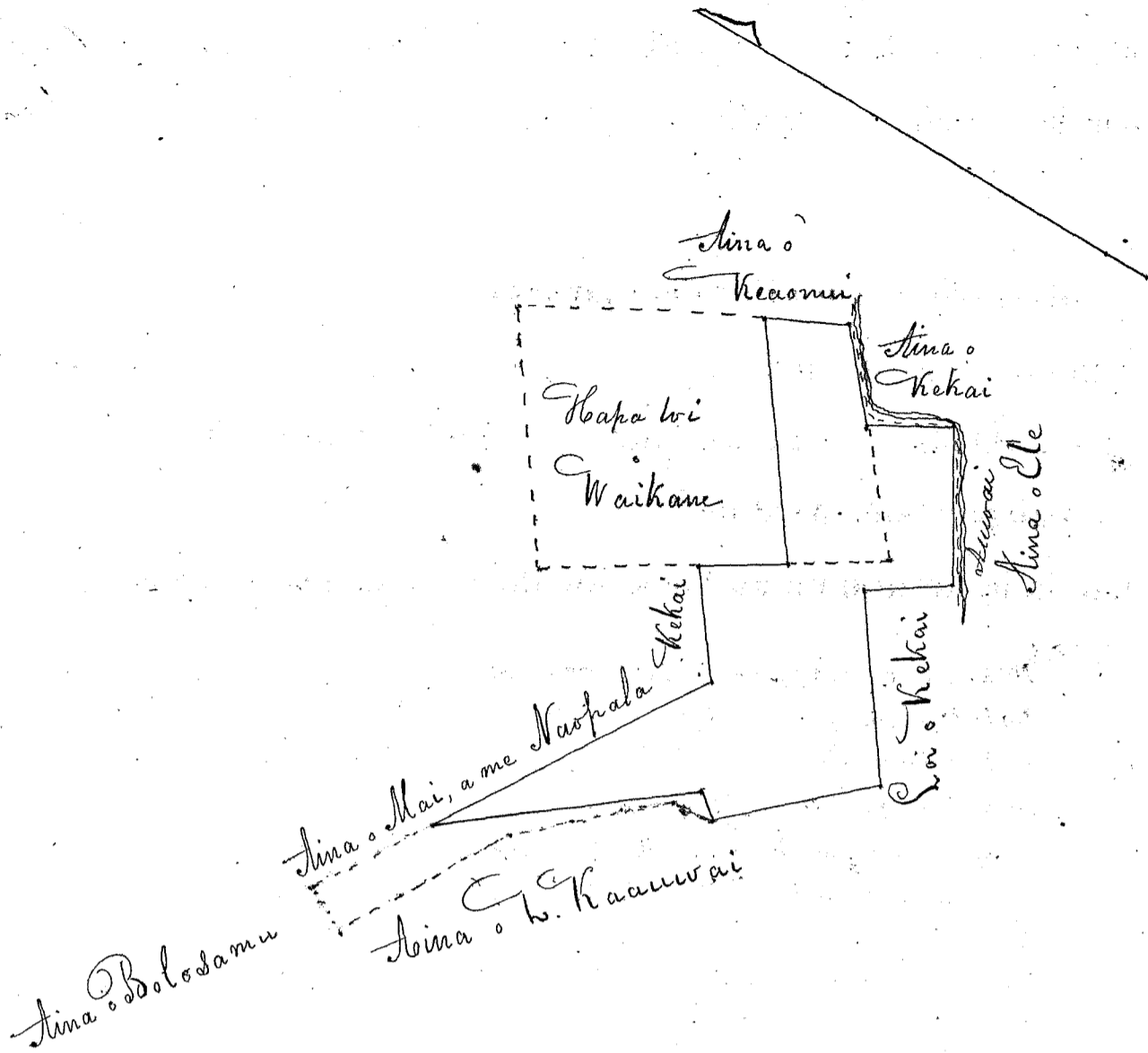
Eia na palena, *Anaia o D. Nalanikahua*

*He kii o ke ana ana i ka aina kela o Pulupuluole ma ka ili ana i Naikahoku ma
Kapalama Mokupuni Oahu.*

*E hoomaka ana i ke ana ana ma ka ili ana i Naikahoku o ka aina
o Keaonui, ma ka aao ma ka hapa loa o ua Pulupuluole nei. I moe aku ka aao ma
i ka Aema 26° 30' Hikinia 1 Haulahao, a hiki ma ke kahi Aema o ka loa o Keaonui, alaila,
huli Aema 48° Homohana 1 Haulahao 13 1/2 kapuai a hiki ma ke kahi Aema o ka loa o Keaonui, alaila,
ia aao i ke kahi ana ana, huli Aema 31° Hikinia 1 Haulahao, a hiki ma ke kahi Hikinia
o ke kahi loa o Pulupuluole, ma ka aao ma Oua o ka aao, huli a huli aku ma ke ala-
nuu mawaena o ka loa o Pulupuluole, a me ka aao i ka Aema 58° Homohana 1 Haulahao
52 1/2 kapuai, a hiki ma ke kahi Hikinia o ke loa o Keaonui, alaila, huli Aema 41°
45' Homohana 1 Haulahao 8 inaha, a hiki ma ke kahi Aema o ka loa o Keaonui, alaila
huli Aema 54° 30' Homohana 2 Haulahao, 17 1/2 kapuai, a hiki ma ke kahi Homohana no
ia loa o Keaonui, alaila, huli Aema 33° Homohana 2 Haulahao, a hiki ma ke kahi Aema o
ka loa o Keaonui, huli Aema 11° Homohana 33 kapuai a hiki ma ke kahi ana ana o ka Aema
o Keaonui, alaila, huli Aema 43° Homohana 2 Haulahao, a hiki ma ke kahi Aema o ke-
kahi loa o Keaonui, alaila, huli Aema 60° Homohana 2 Haulahao 24 1/2 kapuai
a hiki ma ke kahi ana ana o ka Aema o Keaonui, alaila, huli Aema 25° Hikinia 35 kapu-
ai, a hiki ma ke kahi Aema o ka loa o Kapala, ma ka aao a pili ana me ka ana o Bobo
Samu Palepale, alaila huli Aema 59° Hikinia 5 Haulahao 25 1/2 kapuai, a hiki ma ke kahi
Aema o ka loa o Keaonui, alaila, huli Aema 52° Hikinia 1 Haulahao 27 1/2 kapuai,
a hiki ma ke kahi Hikinia o ka loa o Keaonui, huli aku loa ma ka aao ma ke kahi o ke
hapa loa o Waikane, alaila, huli Aema 33° Hikinia 1 Haulahao 6 1/2 kapuai, a hiki ma ke
kahi Aema o ka hapa loa o Waikane, alaila, huli i kahi i hoomaka i e huli ana mawa-
ena o ke Waikane hapa loa, a me ke ua Pulupuluole nei i ka Aema 53° 30' Hikinia
2 Haulahao, 63 1/2 kapuai. Eia ka ili o ka Aema, 5 Haulahao, 41 Ana, 13 Kapuai.*

E mana i ke kii ma kela aao, a me ka olelo nei.

Wm L. Lee
J H Smith
Z. Keenan
L. L. Lee



Amaia i D. Kalanikouhewa

Ke hii o ke ana ana i ke aina katoa o Pulepule ma ke Iwi Aina i Kaulahao ma Kapa Iwi Waikane.

E hoomaka ana i ke ana ana ma ke kahi Komohana o ke aina o Keekomui ma ke aao mauka o ke hapa Iwi o wa Pulepule nei; A moe aku ke aao mauka i ke Kema 26° 30' Hikina 1 Kaulahao, a hiki ma ke kahi Kema o ke Iwi o Keekomui; alaila, huli Kema 48° Komoh. 1 Kaulahao, 13 3/12 Kapuai, a hiki mauka o ke Aunai, a pili ana ia aao i ke kahi Aunai, huli Kema 31° Hike. 1 Kaulahao a hiki ma ke kahi Hikina o ke kahi Iwi o Pulepule, ma ke aao mauka o ke Aunai, huli a holo aku ma ke Alanui mawana o ke Iwi o Pulepule a me ke aunai i ke Kema 58° Komohana 1 Kaulahao 52 1/2 Kapuai, a hiki ma ke kahi Hikina o ke Iwi o Kekai wahine, alaila huli Akau 41° 45' Komohana, 1 Kaulahao, 8 inihā, a hiki ma ke kahi Akau o ke Iwi o Kekai, alaila huli Kema 54° 30' Komohana 2 Kaulahao 17 1/2 Kapuai, a hiki ma ke kahi Komohana no wa Iwi o Kekai; alaila, huli Akau 43° Komohana 2 Kaulahao, a hiki ma ke kahi Akau o ke Iwi o Kaauwai, alaila, huli Akau 35° Hikina 33 paueka a hiki ma ke kahi ana o ke aina o L. Kaauwai, alaila, huli Akau 39° 15' Komohana 3 2/3 Kaulahao a hiki ma ke kahi Komohana o ke aina, ke pahu nui pili hiki i ma kuku, alaila, huli Kema 59° Hikina 3 2/3 Kaulahao, a hiki ma ke kahi Kema o ke Iwi o Kekai (W.) alaila, huli Akau 53° Hikina 1 Kaulahao 27 2/3 Kapuai a hiki ma ke kahi Hikina o ke Iwi o Kekai; pili aku hoi ma ke aao mauka o ke hapa Iwi o Waikane, alaila, huli Kema 33° Hikina 1 Kaulahao 6 1/2 Kapuai, a hiki ma ke kahi Kema o ke hapa Iwi o Waikane, alaila, huli i kahi i hoomaka i ke ana ana a holo ana mawana o ke Waikane hapa Iwi a me ke wa Pulepule o nei i ke Akau 53° 30' Hikina 2 Kaulahao 63 1/2 Kapuai.

Eia ke Ili 1 Eka, 5 Kaulahao.

Copy of Note added to the Awarded Survey Oct 15. 1851

Ke kahu o Pulepule ma ke aao mauka o ke kahi i hanaia o Mr. Metcalf ma ke kahi ana ana ma ke hanaia o L. Kaauwai o J. Austin, a o wa apana la i kumu iloko o ke aua, wa holo aku au, ma ke aua, o ke L. Kaauwai ana ia, ake o ke aua, a o holo ana wa ke kahi ana.

Witness Tho. Rice Surveyor James Austin

Signed Kekauwe

Ua koi mai oia no kona wahi ma Kapalama i Kona Oahu no ka
mea, ua loa ia ia keia wahi i ka makahiki 1842 no Naopala

a ua noho keakea ole ia a hiki i keia manawa.

Oia ka makou e hooko nei no Mai he kuleana hoi kona
malalo o ke ano Alodio. Ina e uku mai oia i ko ke Aupuni hapa ; alaila, ua ku
pono ia ia ka palapala sila Alodio.

Pono nae ia ia ke uku no ka hookolokolo a me ka hooholo ana i ka olelo. Penei,

No ka rumi a me ke pai ana i ka olelo ma ka Nupepa,	\$
No ke kope ana i ka olelo koina aono,	ken.
No ka palapala kii,	
No ka hana ana i ka la	
No ke kope ana i na olelo a na hoike,	
No ka ana ana i ka la	
No ke kope ana,	
No ka hooholo ana i ka olelo,	

Eia na palena,

440-

Helu *1066. Hauna*

441

Ua koi mai oia no kona wahi ma *Palapala i Kona Oahu* no ka
mea, ua loa ia ia keia wahi *i ka makahiki 1831*

a ua noho keakea ole ia a hiki i keia manawa.

Oia ka makou e hooko nei no *Hauna* he kuleana hoi kona
malalo o ke ano Alodio. Ina e uku mai oia i ko ke Aupuni hapa ; alaila, ua ku
pono ia ia ka palapala sila Alodio.

Pono nae ia ia ke uku no ka hookolokolo a me ka hooholo ana i ka olelo. Penei,

	\$	ken.
No ka rumi a me ke pa'i ana i ka olelo ma ka Nupepa,		
No ke kope ana i ka olelo koina <i>aoao</i> ,		
No ka palapala kii,		
No ka hana ana i ka la		
No ke kope ana i na olelo a na hoike,		
No ka ana ana i ka la		
No ke kope ana,		
No ka hooholo ana i ka olelo,		

Eia na palena,

Nawa aoao 39, Puka 5. Hooko

There are 1000 of them

Helu 1069 Kauriaras

Ua koi mai oia no kona *Mau wahi* ma *Kapalama i Kona Oahu* no ka
mea, ua loa ia ia keia *Mau wahi* i *ka manawa o Kamehameha I.*

a ua noho keakea ole ia a hiki i keia manawa.

Oia ka makou e hooko nei no *Kauriaras* he kuleana hoi kona
malalo o ke ano Alodio. Ina e uku mai oia i ko ke Aupuni hapa ; alaila, ua ku
pono ia ia ka palapala sila Alodio.

Pono nae ia ia ke uku no ka hookolokolo a me ka hooholo ana i ka olelo. Penei,

<i>No ka rumi a me ke pai ana i ka olelo ma ka Nupepa,</i>	\$	ken.
<i>No ke kope ana i ka olelo koina aono,</i>		
<i>No ka palapala kii,</i>		
<i>No ka hana ana i ka la</i>		
<i>No ke kope ana i na olelo a na hoike,</i>		
<i>No ka ana ana i ka la</i>		
<i>No ke kope ana,</i>		
<i>No ka hooholo ana i ka olelo,</i>		

Eia na palena,

444

The first part of the document discusses the importance of maintaining accurate records of all transactions. It emphasizes that every entry should be supported by a valid receipt or invoice. This ensures transparency and allows for easy verification of the data.

In the second section, the author outlines the various methods used to collect and analyze the data. This includes both manual and automated processes. The goal is to ensure that the information is both reliable and up-to-date.

The third part of the document provides a detailed breakdown of the results. It shows that there has been a significant increase in sales over the period covered. This is attributed to several factors, including improved marketing strategies and better customer service.

Finally, the document concludes with a series of recommendations for future actions. These include continuing to invest in marketing, maintaining high standards of customer service, and regularly reviewing financial performance.

The following table provides a summary of the key findings from the analysis. It shows the growth in revenue and the corresponding increase in profit margins.

Year	Revenue	Profit
2020	\$1,200,000	\$300,000
2021	\$1,500,000	\$450,000
2022	\$1,800,000	\$600,000

As shown in the table, there is a clear upward trend in both revenue and profit. This indicates that the business is on a strong growth trajectory.

The data also shows that the most significant source of revenue is from the core product line. This suggests that the focus should remain on this area while exploring new opportunities in other markets.

Overall, the analysis demonstrates that the company has achieved its goals for the period. The success is a result of strategic planning and effective execution.

Ua koi mai oia no kona Mau wahi ma Puunui i Honolulu Iona no ka mea, ua loa ia ia keia Mau wahi Mamua o ke kaunani o na kanawai

a ua noho keakea ole ia a hiki i keia manawa.

Oia ka makou e hooko nei no Hikoula he kuleana hoi kona malalo o ke ano Alodio. Ina e uku mai oia i ko ke Aupuni hapa ; alaila, ua ku pono ia ia ka palapala sila Alodio.

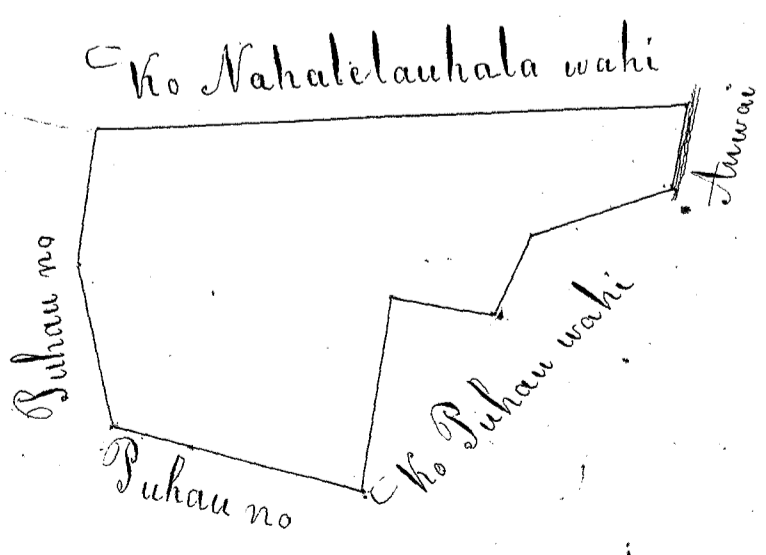
Pono nae ia ia ke uku no ka hookolokolo a me ka hooholo ana i ka olelo. Penei,

<i>Samuel</i>	No ka rumi a me ke pai ana i ka olelo ma ka Nupepa,	\$ 1	ken.
<i>Geo Robertson</i>	No ke kope ana i ka olelo koina 2 aoao,	1	
<i>W. L. Lee</i>	No ka palapala kii,		50
<i>J. H. Smith</i>	No ka hana ana i ka la 31 Moei 1848	1	
<i>Z. Kaanani</i>	No ke kope ana i na olelo a na hoike, 1 aoao.		25
	No ka ana ana i ka la 17 Iugate 1848	5	
	No ke kope ana,	1	
	No ka hooholo ana i ka olelo,	2	50
		<hr/>	
		12	75

Eia na palena, Iona e D. Kalamikahua


Ke kii o ka pa o Hikoula ma Puunui o na Honolulu Iona i Oahu. E hoomaka ana i ke ana ana ma ke kii Komohana o ka lo'i Puhau, ma ka aoao Komohana Akau o ka kii alanui a hiki ai i ka kii Hikoula ana, ma ke kaunani lo'i aki. A moe aku ka aoao mua Akau 50°30' Komohana 36 3/2 kapuai, a hiki ma ke kii Hikina o ka pa puua a Hikoula ma, huli Aema 37°30' Komohana 1 Kaulahao 5 3/2 kapuai, a hiki ma ke kii Hikina o ka lo'i a Puhau, huli Akau 46°30' Komohana 1 Kaulahao, 21 1/2 kapuai, a hiki ma ke kii Hikina o ka kii lo'i a Puhau, huli Akau 15° Hikina 59 5/2 kapuai, a hiki ma ke kii Hikina Aema o ka kii lo'i e ae no a Puhau, huli Akau 35°30' Hikina 48 3/2 kapuai, a hiki ma ke kii Hikina o ka lo'i a Puhau, huli Aema 64° Hikina 3 Kaulahao 10 7/2 kapuai, a hiki ma ka aoao akau o ka kii wahi auwai, huli Aema 41° Komohana 29 kapuai, a hiki ma ke kii Hikina Akau o ka lo'i o Puhau, huli Akau 80°30' Komohana 50 1/2 kapuai, huli i ka kii i hoomaka i Aema 50° Komohana 27 3/2 kapuai. Eia ka ili 477 Iona, 9 Kapuai.

36 60 - 35
36 50 - 00
He Pahale



Maana 2.

He kii o ka aina o Hikoula ma Puunui ma Honolulu Aina i Oahu.
 E hoomaka ana i ke ana ana ma ke kii Hikina Hema o lo'i Puhau, ma ka aoao
 mauka o kekahi wahi auwai. E holo aku ka aoao mua Hema $62^{\circ}30'$ Hikina 2 Haula-
 has $15\frac{1}{12}$ kapuai a hiki i ke kii Hikina lo'i a Nahalelanhala, huli Akau $36^{\circ}30'$ Hikina
 ma $58\frac{1}{12}$ kapuai, a hiki kii Akau o ka lo'i a Puhau, huli Akau 50° Homohana $35\frac{9}{12}$
 kapuai, a hiki i ke kii Homohana Akau lo'i a Puhau, huli Akau 49° Hikina $47\frac{6}{12}$
 kapuai, a hiki i ke kii Homohana o ka lo'i a Puhau, huli Akau $64^{\circ}30'$ Homohana
 2 Haulahas, 2 Kapuai, a hiki i ke kii Hikina Hema o ka lo'i a Puhau, huli
 i kahi i hoomaka i Hema 31° Homohana 1 Haulahas 35 Kapuai. Cia ka ili Hau-
lahas, 64 Maana 35 Kapuai.



Ua koi mai oia no kona Mauwahi ma Puunui i Honolulu Aina no ka mea, ua loa ia ia keia Mauwahi i ka wa o Kauhuanu.

a ua noho keakea ole ia a hiki i keia manawa.

Oia ka makou e hooko nei no Pili he kuleana hoi kona malalo o ke ano Alodio. Ina e uku mai oia i ko ke Aupuni hapa ; alaila, ua ku pono ia ia ka palapala sila Alodio.

Pono nae ia ia ke uku no ka hookolokolo a me ka hooholo ana i ka olelo. Penei,


Wm L. Lee
J. H. Smith
S. W. Keen
L. Kaunawa

	\$	ken.
No ka rumi a me ke pai ana i ka olelo ma ka Nupepa,	1	
No ke kope ana i ka olelo koina / aaoa,		50
No ka palapala kii,		50
No ka hana ana i ka la 5, June 1848	1	
No ke kope ana i na olelo a na hoike, 1 aaoa.		75
No ka ana ana i ka la 20, Feberuari 1849 i Aina	10	00
No ke kope ana,	2	00
No ka hooholo ana i ka olelo, 10 Aperila 1849	2	50
		<u>18.25</u>

Eia na palena,

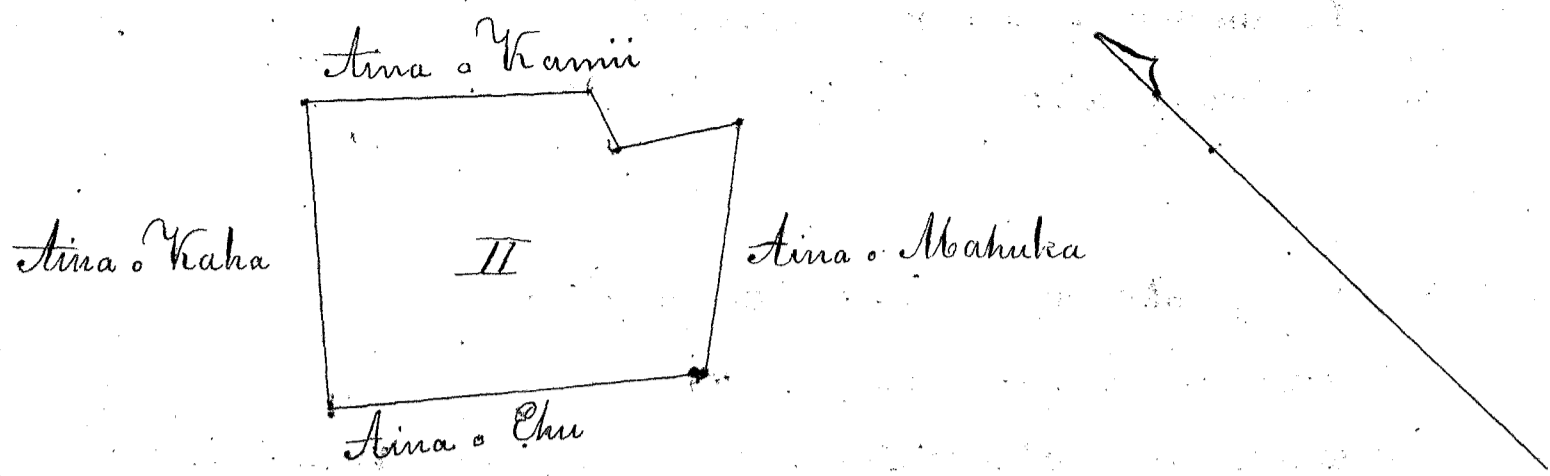
Ancua e D. Kalamitakua

Apana 1. Ke kii o ka Apana Aina o Pili ma Puunui i Honolulu Aina Moku-puni Oahu. E hoomaka ana i ke ana ana ma ka aao mauka o ka aina o Kihua a moe aku ka aao mua Akaui 32° 30' Hikina i Kaulahao 9 3/12 kap. hiki i ka aao makai o ka pa o Kahope, huli Akaui 49° Homohana 2 Kaulahao, hiki i ke kii hikina o ka pa o Kamii, huli Hema 43° 30' Homohana 1 Kaulahao 19 1/12 kapuai, hiki i ka aao mauka o ka aina o Kahope; alaila, huli i kahi i hoomaka i ke ana ana Hema 55° Hikina 2 Kaulahao 13 2/12 kapuai. Eia ka ili 2 Kaulahao, 68 Anana - Hui

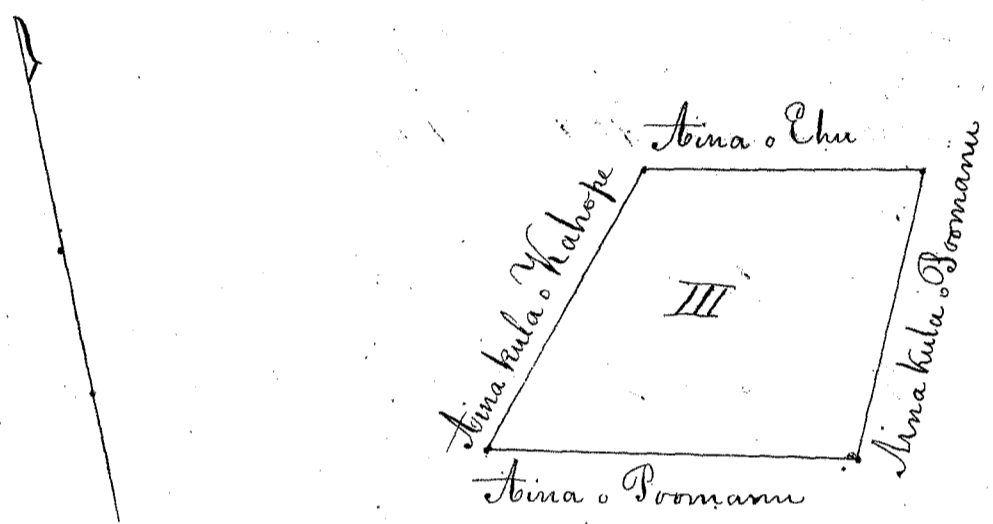


Apana 2. Ke kii o kekahi Apana Aina o Pili ma Puunui i Honolulu Moku-puni Oahu. E hoomaka ana i ke aao ana ma ke kii Homohana o ka loi o Mahuka, ma ka aao hoi mauka o ka aina o Chu. A moe aku ka aao mua Akaui 49° Homohana 2 Kaulahao, 2 Kapuai hiki i ke kii Hema o ka loi o Chu, huli Akaui 42° 30' Hikina 1 Kaulahao 32 2/12 Kapuai hiki ma ka aao makai o ka aina o Kamii, huli Hema 46° Hikina 1 Kaulahao 33 Kapuai hiki ma ka aao makai o ka pa o Kamii, huli Hema 21° 15' Homohana 20 6/12 kapuai, hiki i ke kii Homohana o ka loi o Kamii, huli Hema 55° Hikina 41 1/12 kapuai, hiki i ke kii Akaui o ka loi o Mahuka, alaila, huli i kahi i hoomaka i ke ana ana Hema 54° Homohana 1 Kaulahao 23 1/12 kapuai.

O mana i ke kii o ka aina ma kela aao




Apana 3. Ke kii o kekahi apana aina o Pili ma Puunui i Honolulu Moku o Hawaii. E hoomaka ana i ke ana ana ma ke kii Homohana o keia aina, e pili ana i ke aina kula o Kahope. A moe aku ka aoas inua Akau 40° Hikiina 1 Kaulahao $44 \frac{1}{2}$ kapuai, hiki i ke kii Akau o keia aina, huli Hema 80° Hikiina 1 Kaulahao 39 Kapuai hiki i ke kii Hikiina o keia aina, huli Hema 24° Homohana 1 Kaulahao $38 \frac{3}{4}$ kapuai, hiki i ke kii Hema o keia aina e pili ana i ke aina o Poomanu, huli i kahi i hoomaka i ke ana ana Akau 76° Homohana 2 Kaulahao. Eia ka ili 2 Kaulahao 183 Anana 5 Kapuai - Hua.



Apana 4. Ke kii o kekahi apana aina o Pili ma Puunui i Honolulu Moku o Hawaii. E hoomaka ana i ke ana ana ma ke kii Homohana o keia aina, ma ke kii Hema koi o ka loi o Pahua. A moe aku ka aoas inua Akau 27° Hikiina 1 Kaulahao $26 \frac{1}{2}$ kapuai, hiki i ke aoas makai o ke aina o Kamaikui, huli Hema $68^{\circ} 30'$ Hikiina 1 Kaulahao $2 \frac{1}{2}$ kapuai e pili ana ia aoas i ke aina o Kamaikui, huli Hema $18^{\circ} 30'$ Homohana 1 Kaulahao $11 \frac{1}{2}$ kapuai, hiki i ke kii Hema o ka loi o Nawahawaleai, alaila, huli i kahi i hoomaka i ke ana ana Akau $62^{\circ} 30'$ Homohana 1 Kaulahao $16 \frac{1}{2}$ kapuai. Eia ka ili 1 Kaulahao, 58 Anana, 18 Kapuai - Hua.

- 1 2 1/2 60 1/2
- 2 1/2 23 1/2
- 3 2 1/2 103 - 5 1/2
- 4 1/2 58 - 18
- 9 - 229 76 1/2



Helu 10⁷2 Nawaia

Ua koi mai oia no kona *Mauwahi* ma *Honolulu* *Sina* no ka
mea, ua loa ia ia keia *Mauwahi* i ka manawa ia *Kamehameha*

a ua noho keakea ole ia a hiki i keia manawa.

Oia ka makou e hooko nei no *Nawaia* he kuleana hoi kona
malalo o ke ano Alodio. Ina e uku mai oia i ko ke Aupuni hapa ; alaila, ua ku
pono ia ia ka palapala sila Alodio.

Pono nae ia ia ke uku no ka hookolokolo a me ka hooholo ana i ka olelo. Penei,

W. L. Lee
Isabeli
J. H. Smith
L. Koa

No ka rumi a me ke pai ana i ka olelo ma ka Nupepa,
No ke kope ana i ka olelo koina / uaoa,
No ka palapala kii,
No ka hana ana i ka la 5^o June 1848
No ke kope ana i na olelo a na hoike, / ara.
No ka ana ana i ka la 13^o Aperila 1850. 2 aina
No ke kope ana, 2 Hope.
No ka hooholo ana i ka olelo, 10^o Aperila 1849.

\$	ken.
1	50
1	50
1	75
5	00
1	00
2	50
<hr/>	
\$	12.25

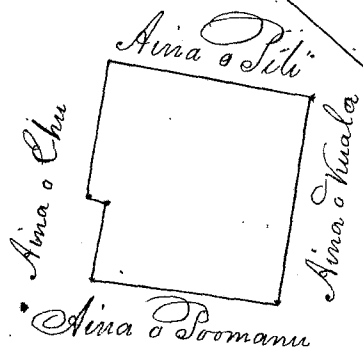
Eia na palena,

Maia e I. W. Makalana.

Apana 1.

Kuleana aina o Nawaia ma Puunui, Honolulu aina, Mokupuni Oahu.

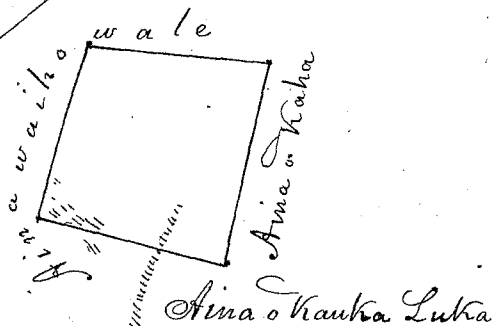
*E hoomaka ana i ke ana ma ke kahi o Akau
o keia aina, ma kahi e pili ana i ka aina o Pili, a me ke *Chu*, a holo penei: *Kema* 47° 30' *Hom.* 147 kaul. i ka
aina o *Chu*, *Kema* 44° *Hi.* 0.20 kaul. *Kema* 52° *Hom.* 0.83 kaul. i ka aina o *Poomanu*, alaila; huli *Kema* 44°
Hi. 2.00 kaul. e pili ana i ka aina o *Poomanu*. *Akau* 51° 30' *Hi.* 2.22 kaul. i ka aina o *Kuala*, alaila; huli a holo
Akau 40° 30' *Hom.* 2.30 kaul. hiki i kahi i hoomaka i. Eia ka ili: 574 Amana, 27 Lapuai kua.*



Apana 2.

Kuleana pakale o Nawaia ma Puunui, Honolulu aina, Mokupuni Oahu.

*E hoomaka ana ma ke kahi o Kihina Akau
o keia pa, ma kahi e pili ana i ka aina o *Kaha*, a holo penei: *Kema* 58° 30' *Hom.* 2.18 kaul. i ka aina o *Kauka*
Luka. Huli *Akau* 40° *Hom.* 2.00 kaul. e pili ana i ka lapa, huli *Akau* 51° 30' *Hi.* 1.88 kaul. huli *Kema* 51°
1.80 kaul. hiki i kahi i hoomaka i. Eia ka ili: 481 Amana, 20 Lapuai kua.*




Olelohoakaka.

*Okia hooko ana ame ke ana ana i
hikiia malawa nei, ua hoolia, aia ka
pono ma ka *Hoas* 343. *Bike* 10.*

J. L. Kaula
29 *Deke* 1853. *Mia Kaka*

450



Helu 1073 Elele ✓

Ua koi mai oia no kona wahi ma Honolulu Aina no ka mea, ua loa ia ia keia wahi i ka wa o Hinai mamua o ke kau ana o na kanawai i ka wa e ola ana o Hinai, no Kanaiakohou mai -

a ua noho keakea ole ia a hiki i keia manawa.

Oia ka makou e hooko nei no Elele he kuleana hoi kona malalo o ke ano Alodio. Ina e uku mai oia i ko ke Aupuni hapa Kolow; alaila, ua ku pono ia ia ka palapala sila Alodio.

Pono nae ia ia ke uku no ka hookolokolo a me ka hooholo ana i ka olelo. Penei,

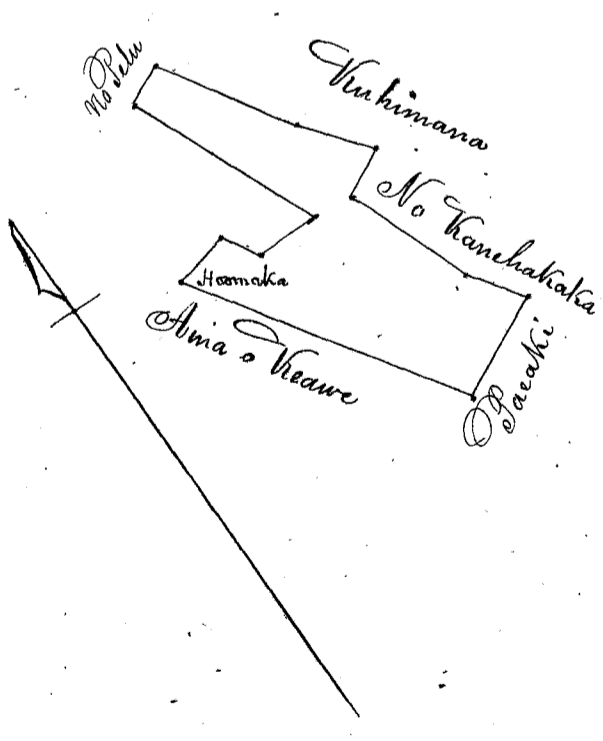
		\$	Ken.
W. L. Lee	No ka rumi a me ke pai ana i ka olelo ma ka Nupepa,	1	
J. H. Smith	No ke kope ana i ka olelo koina / aao,		50
L. Kaunani	No ka palapala kii,		50
	No ka hana ana i ka la 5, o Iune 1848	1	
	No ke kope ana i na olelo a na hoike, 2 aao.	1	50
	No ka ana ana i ka la 13, Aperila 1850.	2	50
	No ke kope ana,		50
	No ka hooholo ana i ka olelo, 17 Aperila 1849.	2	50
		<hr/>	
		\$ 10.00	
		Emi 4.00	
		<hr/>	
		\$ 6.00	

Eia na palena,

Anawa & M. Makalena.

Kuleana ainoa o Elele ma Hawaiiiki, Honolulu Aina, Moku o Pahu.

O hooheke ana i ke ana ana, ma
 ke kahi Komohana Ahaa, i pili ana i ka lei pualima, a me ka aina o Heawe, A holo fenui; Hema 35° Hvi.
 3.30 kaula i ka aawai i pili ana i Paehi, huli A. 63° Hvi. 1.17 kaul. i ka aina o Hanehakaka. A. 37° Kom.
 0.67 kaul. A. 23° Kom. 1.45 kaul. A. 66° Hvi. 0.60 kaul. i ka lei o Kukimana. A. 17° Kom. 0.50 kaul. A. 33° 30' Kom.
 2.00 kaul. i ka aina o Pahu. Hema 61° 30' Kom. 0.47 kaul. i ka aina o Hanehakaka. Hema 21° Hvi. 2.27 kaul.
 laka. Hema 88° Kom. 0.68 kaul. A. 32° Kom. 0.45 kaul. Hema 77° 30' Kom. 0.61 kaul. hiki i kaui i komaka.
 Eia ka ili. 19 Anawa, 27 Kapuwa - hua.



The first part of the document discusses the importance of maintaining accurate records of all transactions. It emphasizes that every entry should be supported by a valid receipt or invoice. This ensures transparency and allows for easy verification of the data.

In the second section, the author details the various methods used to collect and analyze the data. This includes both manual and automated processes. The goal is to ensure that the information is both reliable and up-to-date.

The third part of the document focuses on the results of the analysis. It shows a clear upward trend in the data over the period covered. This indicates that the current strategy is effective and should be continued.

Finally, the document concludes with a series of recommendations for future actions. These include increasing the frequency of data collection and exploring new markets. The author believes that these steps will lead to even greater success in the future.

Ua koi mai oia no kona wahi ma Honolulu Iunia no ka mea, ua loa ia ia keia wahi i ka wa ia Kinai mamua hoi o ka maka-hiki 1839, no Kahakili mai

a ua noho keakea ole ia a hiki i keia manawa.

Oia ka makou e hooko nei no Imihia he kuleana hoi kona malalo o ke ano Alodio. Ina e uku mai oia i ko ke Aupuni hapa ; alaila, ua ku pono ia ia ka palapala sila Alodio.

Pono nae ia ia ke uku no ka hookolokolo a me ka hooholo ana i ka olelo. Penei,

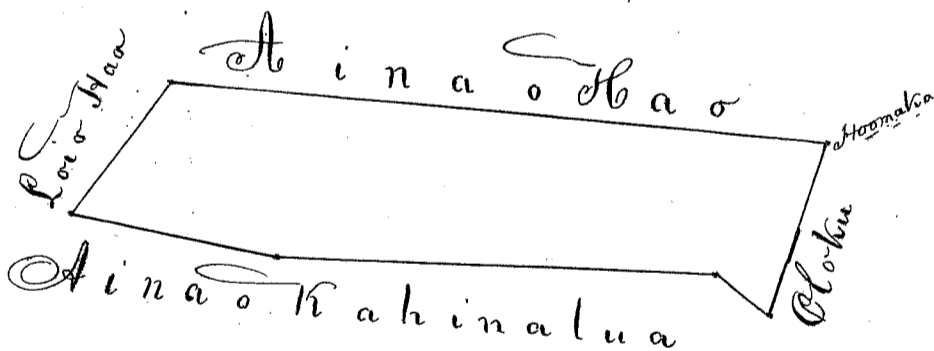
		\$	ken.
W. L. Lee.	No ka rumi a me ke pai ana i ka olelo ma ka Nupepa,	1	
L. L. L.	No ke kope ana i ka olelo koina 2 aoao,	1	
J. M. Smith	No ka palapala kii,		50
Z. Kaunani	No ka hana ana i ka la 5, o June, 1848.	1	
	No ke kope ana i na olelo a na hoike, 2 aoao.	1	50
	No ka ana ana i ka la 13, Aperila 1850.	2	50
	No ke kope ana,		50
	No ka hooholo ana i ka olelo, Aperila 1, 1850.	2	50
			<u>10.50</u>

Eia na palena,

Awai a J. W. Makalena.

Kulana aina o Imihia ma Aiea, Honolulu aina, Aupuni Oahu.

E hoomaka ana ma ke kahi Hokina Aka
u o keia aina, e pili ana i ka aina Olohu, ma ke pihohihi puaa puaa, ma ka pohaku i hooilonaia +, a holo
penei: Kama 46° Nom. 18 1/2 kaul. i ka aina o Kahinalua, huli A. 53° Nom. o. 67 kaul. A. 61° 30' Nom. 1.63 kaul.
A. 53° Nom. 2.11 kaul. i ka lani o Kaa, A. 63° Nom. 1.75 kaul. i ka aina o Kaa, alaila huli a holo Kama 59° Hi.
6.96 kaul. hiki i ka lani i hoomaka i. Eia ka ili. 1 Kaa, 1 1/2 kaulahao kua.



Olelo Koaakoa.

O ke ana ana a J. W. Makalena i ka aina o Imihia
ua hewa ia ana, a molauia; ua ana hooia e J. P.
Kalamua, a oia ke ana pono i hooia no Imihia.
E nana aoao 160 Butu Hooko 10.

J. Kaulahao

#54

[Faint, illegible handwriting throughout the page, possibly bleed-through from the reverse side. Some words are difficult to discern but appear to include:]

[Faint, illegible handwriting at the bottom of the page, possibly bleed-through from the reverse side.]

Helu 1076 Kawelo ✓

Ua koi mai oia no kona *Mau wahi* ma *Kuhimana* i *Honolulu* *Aina* no ka mea, ua loa ia ia keia *Mau wahi* *Mamua* o ke *kau ana* o na *kanawai*.

a ua noho keakea ole ia a hiki i keia manawa.

Oia ka makou e hooko nei no *Kawelo* he kuleana hoi kona malalo o ke ano *Alodio*. Ina e uku mai oia i ko ke *Aupuni* hapa ; alaila, ua ku pono ia ia ka palapala sila *Alodio*.

Pono nae ia ia ke uku no ka hookolokolo a me ka hooholo ana i ka olelo. Penei,

W. L. Lee
Loane Li
J. H. Smith
H. Kamehameha

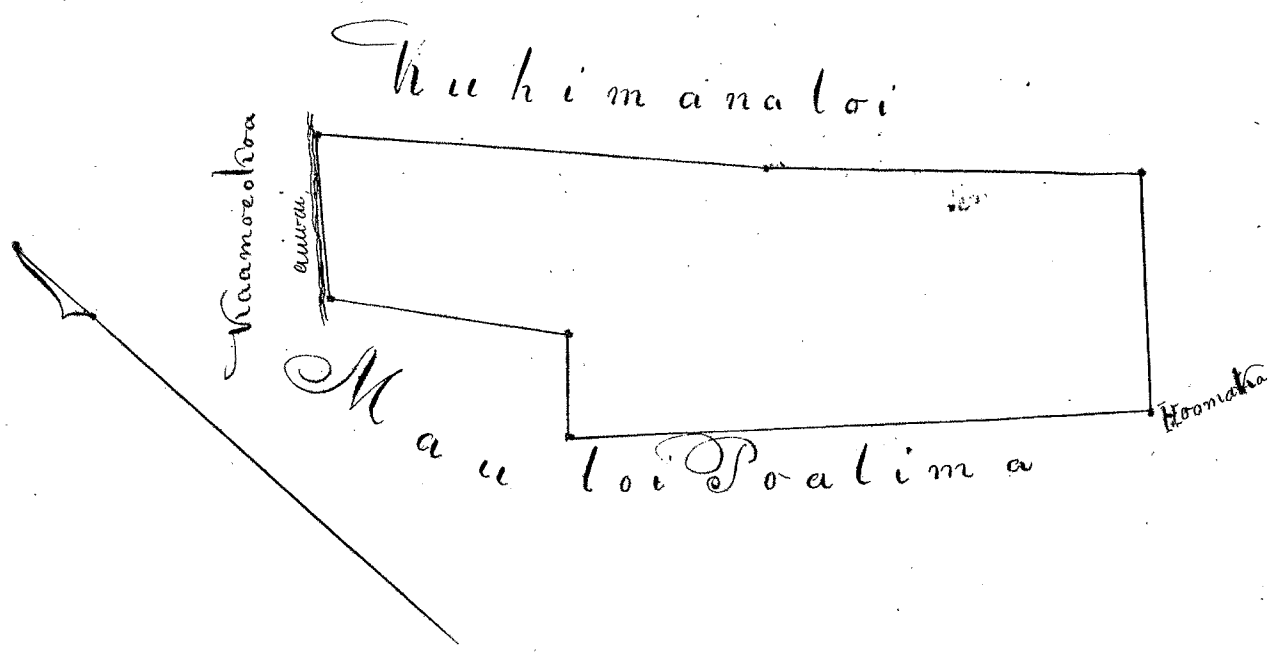
No ka rumi a me ke pai ana i ka olelo ma ka <i>Nupepa</i> ,	1	ken.
No ke kope ana i ka olelo koina 2 aoao,	1	
No ka palapala kii,		50
No ka hana ana i ka la 9, o <i>June</i> 1848,	1	
No ke kope ana i na olelo a na hoike, 2 aoao,	1	50
No ka ana ana i ka la 13, <i>Nov.</i> 1850,	2	50
No ke kope ana,		50
No ka hooholo ana i ka olelo, <i>Aperila</i> 1, 1849,	2	50

\$	ken.
1	
1	
	50
1	
1	50
2	50
	50
2	50
<hr/>	
\$	10.50

Eia na palena,

Awaia e *M. Makalewa*.

Kuleana o *Kawelo* ma *Kuhimana* ili *aina* ma *Honolulu* *Aina*, *Mokupuni* *Oahu*.
Chomaka ana i ke *awa* ma ke *pili* *Hema* o *heva* *aina*, *awa* *ka* *pili* ana me na *loi* *paalima* *maloo*, *awa* *ka* *po* *haku* i *hoailo* *aina* + a *hoo* *ka* *awa* *awa*. *Akua* 43° *Si.* 2.47 *kaul.* i *Kuhimana* *loi*; *huli* *Akua* 43° *Hom.* 4.00 *kaul.* *Akua* 41° *Hom.* 4.70 *kaul.* i ke *auwai* e *pili* ana me *Haamoo* *ka*, *alaila*; *huli* *Hema* 41° *Hom.* 1.76 *kaul.* i ke *loi* *paalima*, *huli* *Hema* 36° *Si.* 2.56 *kaul.* *huli* *Hema* 49° *Hom.* 1.13 *kaul.* *alaila* *huli* a *hoo* *Hema* 47° 30' *Si.* 6.28 *kaul.* *hiki* i *ka* *hiki* i *hoo* *ka* *awa*. *Cia* *kama* *ili*. 2 *Aka*. 2 1/10 *kaulaka* *awa*.



... ..
... ..
... ..

... ..

... ..

... ..

Helu 8085. Kamokuia

Ua koi mai oia no kona mau wahi ma Kohala, Hawaii no ka

mea, ua loa ia ia keia mau wahi o ka Apana mua i ka wa o Kamohamaha II. a o ka Apana Iua, mahope iho o ke kau ana o na kanawai i ka makahiki 1845,

a ua noho keakea ole ia a hiki i keia manawa.

Oia ka makou e hooko nei no Kamokuia he kuleana hoi kona malalo o ke ano Alodio. Ina e uku mai oia i ko ke Aupuni hapa hapa; alaila, ua ku pono ia ia ka palapala sila Alodio.

Pono nae ia ia ke uku no ka hookolokolo a me ka hooholo ana i ka olelo. Penei,

W. L. Lee

S. W. Kamakau

Barudi

J. H. Smith

L. Kounouai


No ka rumi a me ke pai ana i ka olelo ma ka Nupepa,	\$ 1	ken.
No ke kope ana i ka olelo koina 1/2 aoao,	25	
No ka palapala kii,	50	
No ka hana ana i ka la 27, o Sepatemaba 1848,	1	
No ke kope ana i na olelo a na hoike, 10000,	75	
No ka ana ana i ka la 18, o Iune 1849 2 aino,	5	
No ke kope ana, 2 kope	1	
No ka hooholo ana i ka olelo, Januasi, 1, 1850.	250	
	<hr/>	
	12.00	
	<hr/>	
	5.00	
	<hr/>	
	7.00	

Eia na palena,

Apana 1. Apana o Davida Kabanikahua.

Uku o ke kuleana 7.00

Ke ana o ka aina o Kamokuia, ma ka ili o Hanohano, i Hanopue, Kohala. E hoouka ana i ke ana ana, ma ke kuhikuhi Apana o ka aina o Helelanole. A moe aku ka aoao mua Apana 4° Hikinana. 5 Kaulahao, e pili ana ia aoao i ka aina o Helelanole, alaila; Apana 81° Komohana. 27 Kaulahao, e pili ana ia aoao i ka Aina o Naawia, a me Kahoopiiwai, alaila; Apana 2° 30' Komohana, 7 Kaulahao 19 1/2 kapuai, he wahi waiho wale ke pili ana, alaila; Apana 86° Hikinana. 26 Kaulahao, 56 1/2 kapuai, he wahi waiho wale no ke pili ana ma ia aoao. Eia ka ili, 16 Eka, 5 Kaulahao, 67 apana. — kua.



Apana 2. Ke ana no kekahi Apana Aina o Kamokuia, ma ka ili o Paaloa, ma Hanopue, Kohala.

E hoouka ana i ke ana ana ma ke kuhikuhi Apana o ka aina, a moe aku ka aoao mua Apana 81° 30' Komohana. 3 Kaulahao, alaila; Apana 8° 30' Hikinana, 2 Kaulahao 46 1/2 kapuai, alaila; Apana 89° Hikinana, 3 Kaulahao, alaila, huli i kahi i hoouka i ke ana ana. Apana 8° Komohana, 3 Kaulahao, 4 kapuai, he wahi waiho wale ke pili ana ma keia mau aoao a pau. Eia ka ili, 8 Kaulahao, 77 apana, 15 Kapuai kua.

Enana i ke hii ma heka aoao.

458-



[Faint, illegible handwritten notes and scribbles covering the lower half of the page.]

Helu 5086. Kaupulehu.

Ua kei mai oia no kona wahi ma Koumakaui, Kohala, Hawaii no ka mea, ua loa ia ia keia wahi manua o ke kawai ana o na Kanawai i ke wa o Kamehameha I.

a ua noho keakea ole ia a hiki i keia manawa.

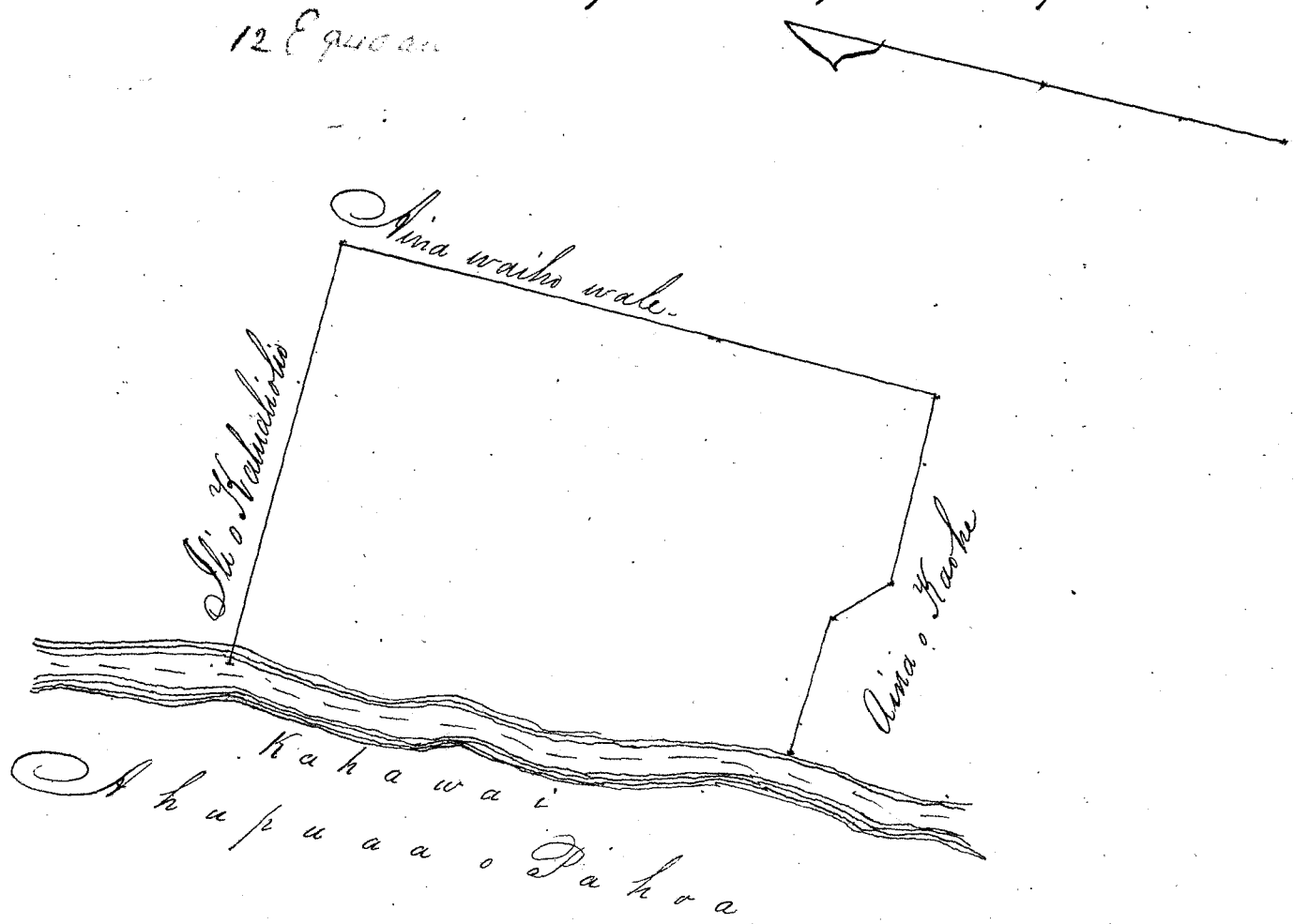
Oia ka makou e hooko nei no Kaupulehu he kuleana hoi kona malalo o ke ano Alodio. Ina e uku mai oia i ke ke Aupuni hapa ~~ke~~; alaila, ua ku pono ia ia ka palapala sila Alodio.

Pono nae ia ia ke uku no ka hookolokolo a me ka hooholo ana i ka olelo. Penei,

		\$	ken.
W. L. Lee	No ka rumi a me ke pai ana i ka olelo ma ka Nupepa,	1	
	No ke kope ana i ka olelo koina $\frac{1}{4}$ aoao,		25
P. M. Kamakau	No ka palapala kii,		50
Soanele	No ka hana ana i ka la 2 Octobra 1848 -	1	
J. M. Smith	No ke kope ana i na olelo a na hoike, 1 aoao,		75
L. Kaniwai	No ka ana ana i ka la 9, o Iulai, 1849.	2	50
	No ke kope ana,		50
	No ka hooholo ana i ka olelo, Januari 1, 1850,	2	50
		<hr/>	
		\$	9.00
Eia na palena,			2.00
Aina o Davida Kalanikahua.			7.00
			<hr/>

Ke hii o ke ana ana i ke Aina o Kaupulehu, ma ke ili aina o Lanikule, i Koumakaui, Kohala.

E hoomaka ana i ke ana ana ma ke kahi Kikina o ke ana ana. A moe aku ke aoao mua Kema 88° 30' Kikina, 3 kaulahaa, alaila; Kema 41° 30' Kikina, 1 kaulahaa, 33 kapuai, alaila; Kikina puni, 4 kaulahaa, 33 kapuai, e pili ana ia pre aoao i ke ana ana o Kaka, alaila, Akau, 1° Kikina 13 kaulahaa, 59 $\frac{1}{2}$ kapuai, ke wahi waiho wale ke pili ana ma ia aoao, alaila, Akau, 88° Komoana, 10 kaulahaa, Ili o Kalualoio ke pili ana ma ia aoao, alaila, huli i kahi i hoomaka i ke ana ana Kema 6° 30' Kikina, 13 kaulahaa, Ahupuaa o Pahua ke pili ana ma ia aoao a me ke kahawai Oia ka ili 12 Eka, 7 Kaulahaa, 93 Kana, 27 Kapuai. Hues.



ground

The ground is composed of a soft, silty clay
 which is highly compressible and has a
 high water content. The soil is highly
 plastic and has a high liquid limit.
 The soil is highly sensitive to changes in
 moisture content and is highly compressible.
 The soil is highly sensitive to changes in
 moisture content and is highly compressible.



Ua koi mai oia no kona wahi ma Iole, Kohala, Hawaii. no ka mea, ua loa ia ia keia wahi Namua o ke kahu ana o na kahawai, i ka wa e ola ana o Waahumanu II, i ka makahiki 1838.

a ua noho keakea ole ia a hiki i keia manawa.

Oia ka makou e hooko nei no *Maaka* he kuleana hoi kona malalo o ke ano Alodio. ~~Ina e uku mai oia i ko ke Aupuni hapa *Ma*; alaila, ua ku pono ia ia ka palapala sila Alodio.~~

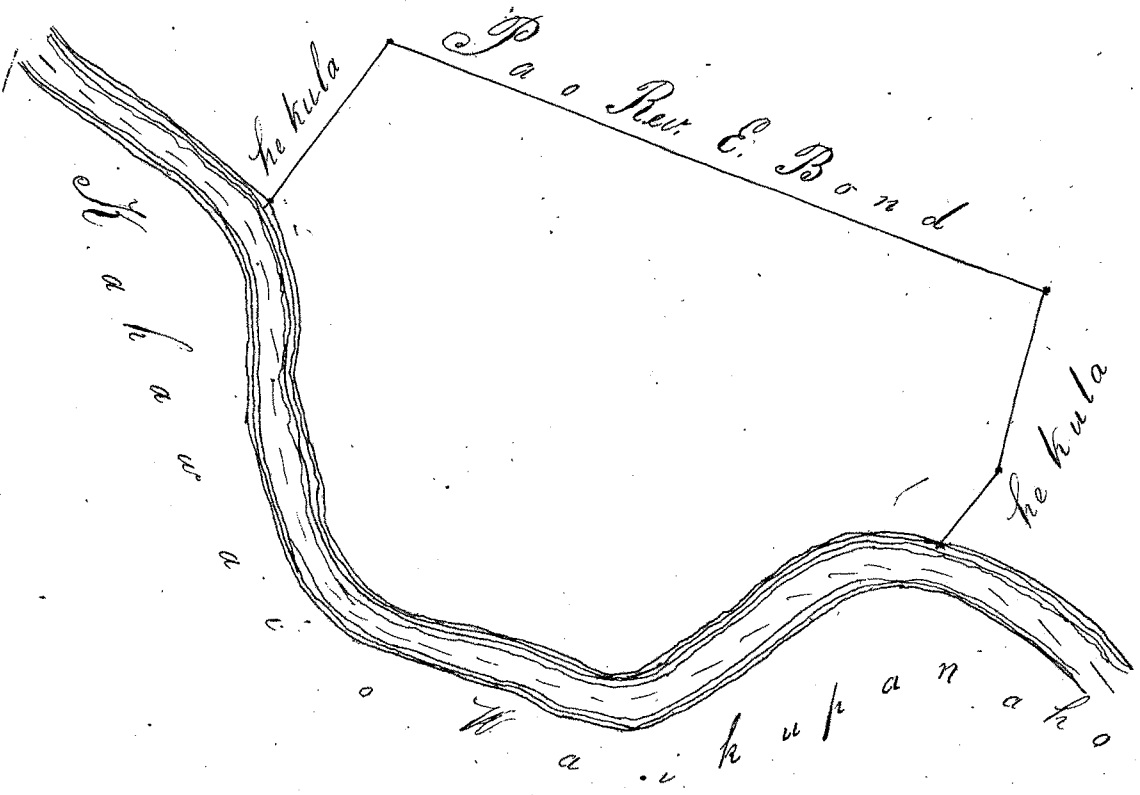
Pono nae ia ia ke uku no ka hookolokolo a me ka hooholo ana i ka olelo. Penei,

<i>W. L. Lee</i>	No ka rumi a me ke pai ana i ka olelo ma ka Nupepa,	\$ 1	ken.
	No ke kope ana i ka olelo koina / aaoa,	50	
	No ka palapala kii,	50	
<i>J. M. Kamakau</i>	No ka hana ana i ka la 27, o Sepatemaba 1848,	1	
<i>Joan Li</i>	No ke kope ana i na olelo a na hoike, / Aaoa,	75	
<i>J. H. Smith</i>	No ka ana ana i ka la 18, o Mei 1849.	2	50
<i>L. Kaunani</i>	No ke kope ana,	50	
	No ka hooholo ana i ka olelo, <i>Januari, 1850.</i>	2	50
		<u>\$ 9.25</u>	
		<u>4.25</u>	
		<u>\$ 5.00</u>	

See Transaction Book Page 116 Eia na palena, *Anaia e Davida Kalamikahua.* *Ua* *Uku o ke kuleana*

Note
This award was omitted to be cancelled by the Kaulahao when the other 22 awards were - and is the reason for its being found in the printed book

Ke kii o ka pahale. Maaka, ma ka ili ana o Lahoku 1, ma Iole, Kohala. E hoomaka ana i ke ana ana ma ke kii Homohano o ka pa o Rev. E. Bond, ma ke kii Akau hoi o ka pa maluna o ke kahawai o Waikupanaho. A me aku ka aaoa ma Aima 5° Homohano, 7 kaulahao, 3 1/2 kapuai, o ke pa o Rev. E. Bond, ke kii ana ma ia aaoa, alaila Aima 89° 30' Homohano, 1 kaulahao, alaila, Akau 67° 20' Homohano, 1 kaulahao, ke kii ke kii ana ma ia mau aaoa, ma i ke kahawai pepoi, alaila, huli a holo ma ke kahawai, Akau 9° Homohano, 1 kaulahao, alaila; Akau 45° 30' Homohano, 3 kaulahao 9 1/2 kapuai, huli Akau 9° Aikina, 3 kaulahao, 8 1/2 kapuai, alaila Akau 64° Aikina, 3 kaulahao, 3 1/2 kapuai, i hyl ana ia mau aaoa maloko o ke kahawai i kapua o Waikupanaho, hiki i kahi pohaku e hohoke ana i kahi e ulu ai na laau silika, alaila, huli a holo aku i kahi i hoomaka i ke ana ana. Aima 69° 30' Aikina, 2 kaulahao, 15 1/2 kapuai. Eia ke kii, 3 Eka, 8 kaulahao, 38 Aiano, 7 Kapuai. Hula.



Beingquished - Sept. 16 Vol. I. Transactions of the Commission

46

100

... ..

... ..

... ..

...

... ..

... ..

... ..

... ..

... ..

... ..

... ..

... ..

... ..

... ..

... ..

... ..

... ..

... ..

... ..

... ..

... ..

... ..

... ..

... ..

... ..

... ..



Helu 8090. Heau

Ua koi mai oia no kona mau wahi ma Kukuipahū, Kohala, Hawaii no ka mea, ua loa ia ia keia mau wahi no kona mau Makua mau, i ka wa e noho Ali ana o Wamehameka I.

a ua noho keakea ole ia a hiki i keia manawa.

Oia ka makou e hooko nei no Heau. he kuleana hoi kona malalo o ke ano Alodio. Ina e uku mai oia i ko ke Aupuni hapa; alaila, ua ku pono ia ia ka palapala sila Alodio.

Pono nae ia ia ke uku no ka hookolokolo a me ka hooholo ana i ka olelo. Penei,


W. L. Lee
M. Kamakau
Joane Si
J. H. Smith
L. Kaunani

No ka rumi a me ke pai ana i ka olelo ma ka Nupepa,	\$ 1	ken.
No ke kope ana i ka olelo koina 1/2 aoao,	25	
No ka palapala kii,	50	
No ka hana ana i ka la 4, o Okatoba, 1848.	1	
No ke kope ana i na olelo a na hoike, 1 aoao.	75	
No ka ana ana i ka la 30 Novemaba, 1849	1	
No ke kope ana,	50	
No ka hooholo ana i ka olelo, Januari 1, 1850.	1	
	5.00	


Eia na palena,

Anaia e Davida Kabanikalua.

Apana I. He ano o ke ana ana i ka pua o Heau, ma ka ili aina o Maunalei, ma Kukuipahū, Kohala. E hoomaka ana i ke ana ana ma ke kahi Kikina o keia aina. A moe aku ka aoao mua Heua 80° 30' Komohana, 1 kaulahao, 30 1/2 kapuai, alaila; Heua 8° Komohana, 1 kaulahao, 31 3/2 kapuai, ke wahi waiho wale ke pili ana ma keia aoao, alaila; Heua 75° 30' Kikina, 2 kaulahao, pua o Kahinamaka ke pili ana ma ia aoao, alaila; huli i kahi i hoomaka i ke ana ana. Heua 8° Komohana, 1 kaulahao, 56 1/2 kapuai, ke wahi waiho wale ke pili ana ma ia aoao. Eia ka ili. 2 Kaulahao 107 Anana, 21 Kapuai Heua.



Apana II. He ano o ke ana ana o Heau ma ke kahi ili o Kupapaukua, i Kukuipahū, Kohala. E hoomaka ana i ke ana ana ma ke kahi He o keia aina. A moe aku ka aoao mua He 80° Hei. 1 kaulahao, ana o Anapuaa ke pili ana ma ia aoao, alaila. A 8° He. 2 kaulahao, 13 1/2 kapuai, wahi waiho wale ke pili ana ma ia aoao, alaila. A 80° He. 1 kaulahao, 6 1/2 kapuai, ana o Nawai ke pili ana ma ia aoao, alaila; huli i kahi i hoomaka i ke ana ana He 10° 30' Hei. 2 kaulahao, 15 1/2 kapuai; ana o Hanikou ke pili ana ma ia aoao. He ili 2 Kaulahao, 38 Anana, 28 kapuai i keia.



Relinquished - See pp. 116. Vol. I. Transactions of the Hawaiian Commission

2/4 107/145 21/49

H64

1914

...



Helu 8092, Huapuaa.

Ua koi mai oia no kona mau wahi ma Kukuipahu, Kohala, Hawaii - no ka mea, ua loa ia ia keia mau wahi no kona mau Makua mai i ka wa e noho alii ana o Kamehameha I.

a ua noho keakea ole ia a hiki i keia manawa.

Oia ka makou e hooko nei no Huapuaa he kuleana hoi kona malalo e ke ano Alodio. ~~Ina e uku mai oia i ko ke Aupuni hapa kolo; alaila, ua ku pono ia ia ka palapala sila Alodio.~~

Pono nae ia ia ke uku no ka hookolokolo a me ka hooholo ana i ka olelo. Penei,

W. L. Lee
L. M. Kamakau
Soreli
J. H. Smith
L. Kaunani

No ka rumi a me ke pai ana i ka olelo ma ka Nupepa,	\$ 1	ken.
No ke kope ana i ka olelo koina 1/2 aoao,	25	
No ka palapala kii,	50	
No ka hana ana i ka la 4, Okatoba, 1848	1	
No ke kope ana i na olelo a na hoike, 1 aoao,	75	
No ka ana ana i ka la 10 Sepatemaba 1849. 2 Ains,	5	
No ke kope ana, 2 kope.	1	
No ka hooholo ana i ka olelo, Samaria 1, 1850,	2 50	
	<hr/>	
	\$ 12.00	
	<hr/>	
	5.00	
	<hr/>	
	7.00	

Eia na palena,

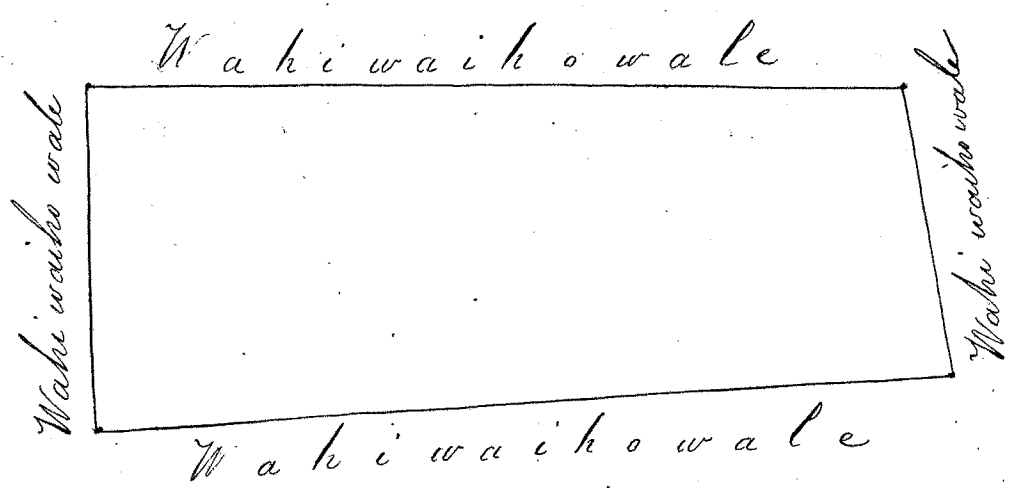
Anaia & Davida Kabanikakua.

Uku o ke kuleana \$ 7.00

Apana 1.



Ke kuu o ka aina o Huapuaa, ma ka ili o Poholua, Kukuipahu. E hooma ana i ke ana ana ma ke kahi Komohana o keia aina. Amoe aku ka aoao mua Nema 6° 30' Hei-kina, 9 kaulahao, 17 1/2 kapuai, alaila, Akau 78° 30' Nihina, 23 kaulahao, alaila, Akau. 14° Komohana, 7 kaulahao, 53 1/2 kapuai, alaila, huli i kahi i hoomaka i ke ana ana. He ma 83° Komohana, 21 kaulahao, 33 Kapuai, he wahi waiko wale keia a puni keia aina Eia ka ili. 18 Eka, 9 Kaulahao, 95 Auaa, 32 Kapuai. kua.

2 1 120 70
21 0 215 78



Apana 2.

Ke ana o ke ana ana i ka aina o Huapuaa, ma ka ili o Poholua, i Kukuipahu. E hooma ana i ke ana ana ma ke kahi Nihina o keia aina. Amoe aku ka aoao mua Nema 57° Hei-kina, 3 kaulahao, 13 1/2 kapuai, alaila Akau, 38° Komohana, 8 kaulahao, alaila; Akau 43° Nihina, 2 kaulahao, 33 kapuai, alaila; huli i kahi i hoomaka i ke ana ana Nema 43° 30' Hei-kina, 8 kaulahao, 39 1/2 kapuai, he wahi waiko wale a puni keia aina. Eia ka ili, 2 Eka, 1 Kaulahao, 120 Auaa, 14 Kapuai. kua.



Numerous Erasures of Surveys belonging to
 Whalo Hawaii have been occasioned by gross
 unfaithfulness charged to Kalamitakua the Surveyor
 by E Bond, who was requested by the Board to
 inspect the surveys before delivery of the Awards
 which measure resulted in the amended surveys
 by a new Surveyor inserted in Plan of the first - &
 known by reference ~~to~~ in Another Book. J. G. Smith
 See Index Sur B. L. C.

Helu 8097. Haupu, Kūkuipahu, Kohala, Hawaii. Dec 25 1850

Ua kōi mai oia no kona mau wahi ma Kūkuipahu, Kohala, Hawaii no ka mea, ua loaa ia ia keia mau wahi no Kalele a me Hainoa mai, manua aku o ke mau ana o wa kaanawai i ka makahiki 1830.

a ua noho keakea ole ia a hiki i keia manawa.

Oia ka makou e hooko nei no Haupu he kuleana hoi kona malalo o ke ano Alodio. Ina e uku mai oia i ke ke Aupuni hapa; alaila, ua ku pono ia ia ka palapala sila Alodio.

Pono nae ia ia ke uku no ka hookolokolo a me ka hooholo ana i ka olelo. Penei,

W. L. Lee

P. M. Kamakau
L. S. L.

J. H. Smith


No ka rumi a me ke pai ana i ka olelo ma ka Nupepa,	\$	ken.
No ke kope ana i ka olelo koia $\frac{1}{2}$ aono,	25
No ka palapala kii,	50
No ka hana ana i ka la 4, Okatoba 1848,	1
No ke kope ana i na olelo a na hoike, 1000,	75
No ka ana ana i ka la 25, Subai 1849 - 5 Ana,	5
No ke kope ana, 5 Kope,	.	5
No ka hooholo ana i ka olelo, Januari, 1, 1850.	1.50
	<hr/>	<hr/>
	.	5.00

Eia na palena, Anaia Davida Kalamikahua.

Apana 1. Ke kii o ka palena o Haupu, ma ka ili ana o Lahui 1, Kūkuipahu, Kohala.

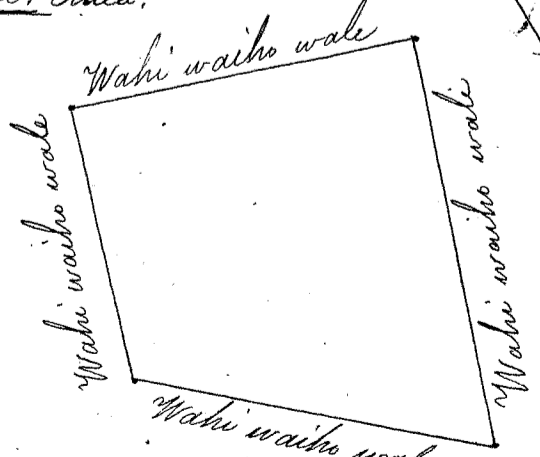
ana ma ke kii Aikina o keia pa. Amoe aku ka aao mua Ahau 16' Komohana, 2 Kaulahas, 17 1/2 Kap. alaila; Ng. 71' Ko. 1 kaulahas, 26 1/2 Kapuwi, alaila; Ke. 11' 30" Ki. 2 kaulahas, 11 3/2 kapuwi, alaila; huli i kahi i hoomaka i ke ana ana. St. 75' Ki. 1 kaulahas, 39 1/2 kapuwi, no ke komohiki a pumi keia pa. Eia ka ili, 3 kaulahas, 40 Anana, 7 Kapuwi, huaa.

Emana i ka Aono 256. 7. 6.



Apana 2. Ke kii o ka ana o Haupu ma ka ili ana o Lahui muu i Kūkuipahu, Kohala.

ma ke kii Ahau o keia ana. Amoe aku ka aao mua Ke. 73' Ko. 3 kaulahas, 47 1/2 kapuwi alaila; He. 19' Ki. 3 kaulahas, alaila; Ke. 85' 30" Ki. 3 kaulahas, 52 1/2 kapuwi, alaila huli i kahi i hoomaka i ke ana ana. A. 17' Ko. 4 kaulahas, 26 1/2 kapuwi, he wahi waiko wale a pumi keia ana. Eia ka ili, 1 kaulahas, 4 Anana, 9 Kapuwi, huaa.




Apana 3. Ke kii o ka Ana o Haupu, ma ka ili o Lahui Muu i Kūkuipahu, Kohala.

ma ke kii Aikina o keia Ana, Amoe aku ka aao mua. A. 5' Ki. 3 kaulahas, 38 1/2 kapuwi, alaila; A. 75' Ko. 6 kaulahas, 56 1/2 kapuwi, alaila; He. 9' Ko. 5 kaulahas, 26 1/2 kapuwi, alaila; huli i kahi i hoomaka i ke ana ana.


468

maka i ke ana ana He. 82° 30' Ni. 6 kaulahao, 19 1/2 kapuai, ke wahi waiko wale a fumi keia aina. Eia ka ili, 2 Eka, 6 Kaulahao, 30 Anana, 27 Kapuai - huca.




Apana 4. He ana o ke ana ana i ke ana o Kaupuni, ma ka ili o Lahui Nui, i Kukunipahu, Kohala.

ana ma ke kahi Nihina o keia aina. Amue aku ka awao mua He. 81° 30' Komohana, 1 Kaulahao, 50 1/2 kapuai, alaila, He. 3° 30' Ni. 3 kaulahao, 50 1/2 kapuai, alaila, He. 87° Ni. 1 kaulahao, 52 1/2 kapuai, alaila; huli i kahi i hoomaka i ke ana ana He. 3° Ni. 3 kaulahao, 26 1/2 kapuai, ke wahi waiko wale a fumi keia aina. Eia ka ili, 6 Kaulahao, 47 Anana, 7 Kapuai - huca.



Apana 5. He ana o ke ana ana i ke ana o Kaupuni, ma ka ili o Lahui Nui, i Kukunipahu, Kohala.

ana ana ma ke kahi Nema o keia aina. Amue aku ka awao mua He. 89° Ni. 4 kaulahao, alaila, He. 21° Ni. 2 kaulahao, 22 1/2 kapuai, alaila He. 65° Ni. 4 kaulahao, 7 1/2 kapuai, alaila, He. 78° Ni. 46 1/2 kapuai, alaila; huli i kahi i hoomaka i ke ana ana He. 17° 30' Ni. 4 kaulahao, 2 1/2 kapuai, ke wahi waiko wale a fumi keia aina. Eia ka ili, 1 Eka, 4 kaulahao, 8 Anana, 7 Kapuai - huca.



13 October 1850

Helu 8094. Hauna.

469

Ua koi mai oia no kona wahi ma Hualua, Kohala, Hawaii no ka mea, ua loa ia ia keia wahi no ke kono hiki mai, marena o ke kano ana o na kanawai i ka Makahiki 1836.

a ua noho keakea ole ia a hiki i keia manawa.

Oia ka makou e hooko nei no Hauna he kuleana hoi kona malalo o ke ano Alodio. ~~Ina e uku mai oia i ko ke Aupuni hapa hele, alaila, ua ka pono ia ia ka palapala sila Alodio.~~

Pono nae ia ia ke uku no ka hookolokolo a me ka hooholo ana i ka olelo. Penei,

<p>W. L. Lee</p> <p>S. M. Kamakau</p> <p>Lanedi</p> <p>J. H. Smith</p> <p>L. Kanuwa</p>	<p>No ka rumi a me ke pai ana i ka olelo ma ka Nupepa,</p> <p>No ke kope ana i ka olelo koina $\frac{1}{2}$ aoao,</p> <p>No ka palapala kii,</p> <p>No ka hana ana i ka la 4, Okatoba 1848</p> <p>No ke kope ana i na olelo a na hoike, 1 aoao.</p> <p>No ka ana ana i ka la 18, Okatoba 1849</p> <p>No ke kope ana,</p> <p>No ka hooholo ana i ka olelo, Januari 1, 1850,</p>	<table border="0"> <tr><td>\$</td><td>ken.</td></tr> <tr><td>1</td><td></td></tr> <tr><td></td><td>25</td></tr> <tr><td></td><td>50</td></tr> <tr><td>1</td><td></td></tr> <tr><td></td><td>75</td></tr> <tr><td>2</td><td>50</td></tr> <tr><td></td><td>50</td></tr> <tr><td>2</td><td>50</td></tr> <tr><td colspan="2"><hr/></td></tr> <tr><td>\$</td><td>9.00</td></tr> <tr><td></td><td>4.00</td></tr> <tr><td colspan="2"><hr/></td></tr> <tr><td></td><td>5.00</td></tr> </table>	\$	ken.	1			25		50	1			75	2	50		50	2	50	<hr/>		\$	9.00		4.00	<hr/>			5.00
\$	ken.																													
1																														
	25																													
	50																													
1																														
	75																													
2	50																													
	50																													
2	50																													
<hr/>																														
\$	9.00																													
	4.00																													
<hr/>																														
	5.00																													


Eia na palena,

Maria David Kalanikahua.

Uku i ke kuleana \$ 5.00

Ke ano o kea Ovia o Hauna, ma ka Ili o Kukuihikui, i Hualua, Kohala.

ke kahi Konoehana o keia Ovia, A me akeu kea aoao ma He. 44' Ni. 12 kaulahao, o ke Ahupuaa o Kea-lahua ke fili ana ma ia aoao, alaila. N. 57° Ni. 8 kaulahao, 52 1/2 kapuai, alaila; N. 15° 30' Ni. 10 kaulahao, Ili o Waiohale ke fili ana ma ia mau aoao, alaila, huli i kahi i hoomaka i ke ano ana He. 71° Ni. 8 kaulahao, 6 1/2 kapuai, ke wahi waiko wale ke fili ana. Eia ka ili, 9 Eka, 2 Kaulahao, 114 Anana, 34 kapuai, hua.



[The following text is extremely faint and largely illegible due to the quality of the scan. It appears to be a list or a series of entries, possibly related to a survey or inventory. Some faint words and numbers are visible, but they cannot be accurately transcribed.]

Helu 8096. Kapukū.

Ua koi mai oia no kona wahi ma Kukuipahu, Kohala Hawaii no ka mea, ua loa ia ia keia wahi no kona mau kupauna mai i ka wa kahiko, i ke kau o Kamehameha I.

a ua noho keakea ole ia a hiki i keia manawa.

Oia ka makou e hooko nei no Kapukū he kuleana hoi kona malalo o ke ano Alodio. ~~Ina e uku mai oia i ko ke Aupuni hapa ka; alaila, ua kupaono ia ia ka palapala sila Alodio.~~

Pono nae ia ia ke uku no ka hookolokolo a me ka hooholo ana i ka olelo. Penei,

W. L. Lee

P. M. Kaunakahi
Ivanide

J. H. Smith
L. Kaunwai

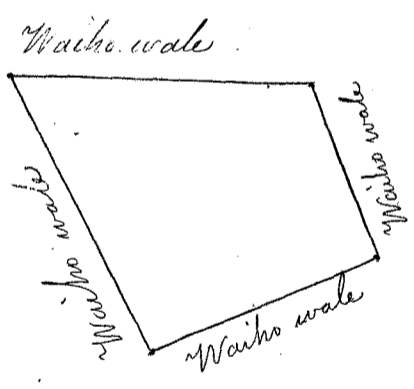
	\$	ken.
No ka rumi a me ke pai ana i ka olelo ma ka Nupepa,	1	
No ke kope ana i ka olelo koina 1/2 aoao,		25
No ka palapala kii,		50
No ka hana ana i ka la 4, Okatoba 1848	1	
No ke kope ana i na olelo a na hoike, 1 aoao,		75
No ka ana ana i ka la	2	50
No ke kope ana,		50
No ka hooholo ana i ka olelo, Januari 1. 1850,	2	50
		<hr/>
		\$ 9.00
		<hr/>
		4.00
		<hr/>
		5.00

Eia na palena,

Aiaia e D. Kabanikahuu.

Oi
Uku o ke kulana \$ 5.00

Ke kii o ka pakele o Kapukū, ma ka ili o Paehala, ma Kukuipahu, Kohala. E hoomaka ma ka kii Ho-mohana o kii pa. A me aku ka aoao mua A. 21° Kikina. 55 1/2 kapua'i, alaila; Aema 38° 30' Koi. 52 1/2 kapua'i, alaila; Ke. 27° 30'; Kom. 31 3/2 kapua'i, alaila; pili i kaahi i hoomaka i ke ana ana. A. 64° 30' Ko. 42 3/2 kapua'i, ke wahi waiho wale a fua'i keia pa. Ke ili 57 Awana, 17 Kapua'i-mua.



Palapala o D. Kabanikahuu
Ivanide

-472-

1871 1872 1873

Helu 8097. Kookua.

Ua koi mai oia no kona wahi ma Honoufueo, Kohala, Hawaii no ka mea, ua loa ia ia keia wahi no kona mau makua mai i ka wa o Kamehameha I, a mahope iho o ka maku ana o Kamehameha I, kona hoomaka e moho malaila

a ua noho keakea ole ia a hiki i keia manawa.

Oia ka makou e hooko nei no Kookua he kuleana hoi kona malalo o ke ano Alodio. Ina e uku mai oia i ke ke Aupuni hapa ~~hahaione~~; alaila, ua ku pono ia ia ka palapala sila Alodio.

Pono nae ia ia ke uku no ka hookolokolo a me ka hooholo ana i ka olelo. Penei,

W. L. Lee

J. M. Hamakua
Loane

J. H. Smith
Z. Kaurama

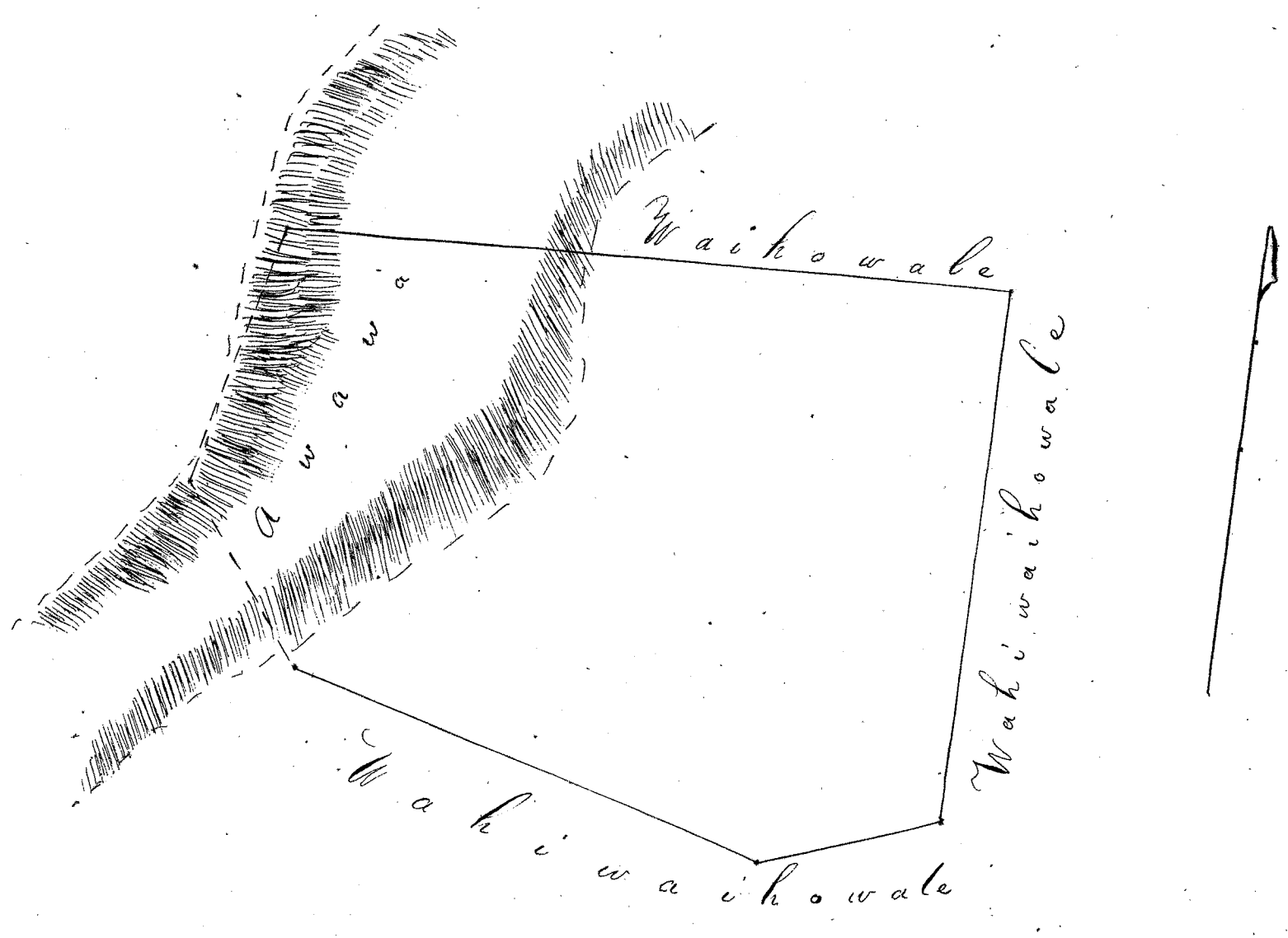
	\$	ken.
No ka rumi a me ke pai ana i ka olelo ma ka Nupepa,	1	
No ke kope ana i ka olelo koina / aoao,		50
No ka palapala kii,		50
No ka hana ana i ka la 27, o Sepatemaba 1848,	1	
No ke kope ana i na olelo a na hoike, 1 aoao,		75
No ka ana ana i ka la 18, o Iune 1849.	2	50
No ke kope ana,		50
No ka hooholo ana i ka olelo, <u>January 1, 1850.</u>	2	50
	<u>9</u>	<u>25</u>
		<u>2</u>
		<u>7.00</u>

Eia na palena,


Aiaia o Davida Kalanikahua.

Uku o ke kuleana 7.00

Ke ana o ka Aina o Kookua, ma ka Ii aina o Pipio a me Kualoa, ma Honoufueo, Kohala ma ke kahi Nihina o keia Aina. A moe aku ka aoao mua i ka Akau furui, 17 kaulahas, he kula ke fili ana ma ia aoao, alaila; Ke. 37° Ke. 23 kaulahas, 33 kapuai, he kula no ke fili ana ma ia aoao, alaila; Ke. 13° Ke. 9 kaulahas, 6 fili ana ma i ke kula, alaila; Ke. 39° Ke. 6 kaulahas 26 2/3 kapuai, alaila; Ke. 76° Ke. 16 kaulahas, alaila; huli i kahi i hoomaka i ke ana ana Ke. 68° 30' Ke. 6 kaulahas, 26 5/8 kapuai, he kula ke fili ana ma keia mau aoao. Eia ka ili, 37 Eka, 1 Kaulahas, 17 Anana.



474



Ua koi mai oia no kona mau wahi ma *Honolulu, Kohala, Hawaii* no ka mea, ua loa ia ia keia mau wahi no *Katawa mai i ka wa e moke ali ana o Kamehameha I.*

a ua noho keakea ole ia a hiki i keia manawa.

Oia ka makou e hooko nei no *Ecele* he kuleana hoi kona malalo e ke ano Alodio. ~~Ina e uku mai oia i ko ke Aupuni hapa; alaila, ua ku pono ia ia ka palapala sila Alodio.~~

Pono nae ia ia ke uku no ka hookolokolo a me ka hooholo ana i ka olelo. Penei,

<i>M. L. Lee</i>	No ka rumi a me ke pai ana i ka olelo ma ka Nupepa,	\$ 1	ken.
<i>P. M. Kimball</i>	No ke kope ana i ka olelo koina $\frac{1}{2}$ aoao,	25	
<i>Joane Li</i>	No ka palapala kii,	50	
<i>J. H. Smith</i>	No ka hana ana i ka la 2, <i>Okatoba 1848</i> ,	1.	
<i>L. Kawawai</i>	No ke kope ana i na olelo a na hoike, <i>1 aoao</i> ,	75	
	No ka ana ana i ka la 9 <i>Julai, 1849</i> ,	5 00	
	No ke kope ana,	1 00	
	No ka hooholo ana i ka olelo, <i>Januari, 1850</i> ,	2 50	
		<u>\$ 19.00</u>	
		<u>5.00</u>	
		<u>7.00</u>	


Eia na palena,

Maia o D. Kalamikahua.

Uku o ke kuleana


Apana 1. Ke kii o ke ana ana i ka aina o *Ecele*, ma ka ili ana o *Keawauala*, ma *Honolulu*, *Kohala*.

*E hoomaka ana i ke ana ana ma ke kii o *Honolulu* o keia aina, e pili ana i ka aina o *Kaohu*. Amoe aku ka aoao mua, *H. 89° N. 12 kaulahao*, o ke ana ana o *Kaohu* ke pili ana ma ia aoao, alaila; *H. 4° 30' N. 2 kaulahao*, $59 \frac{1}{2}$ kapuai, ke wahi waiko wale ke pili ana ma ia aoao, alaila; *H. 87° N. 13 kaulahao*, *Ili o Keawauala 2*, ke pili ana ma ia aoao, alaila; huli i kahi i hoomakaa i ke ana ana. *A. 16° 30' N. 4 kaulahao*. Ahupuaa o *Pahoa* ke pili ana ma ia aoao. Eia ka ili. 4 Eka, 3 Kaulahao, 12 Apana, 13 Kapuai. Kua.*



Apana 2. Ke ano o ke ana ana i keia Aina o *Ecele*, ma ka ili o *Kumakua*, i *Honolulu*, i *Kohala*.

*E hoomaka ana i ke ana ana ma ke kii o *Honolulu* o keia Aina e pili ana i ka Aina o *Kaahua*. Amoe aku ka aoao mua, *H. 71° N. 7 kaulahao*, $16 \frac{1}{2}$ kapuai, o ke ana ana o *Kaahua* ke pili ana ma keia aoao, alaila; *H. 12° N. 11 kaulahao*, $13 \frac{1}{2}$ kapuai, alaila; *A. 86° N. 6 kaulahao*, $13 \frac{1}{2}$ kapuai, ke wahi waiko wale ke pili ana ma keia mau aoao, alaila; huli i kahi i hoomakaa i ke ana ana. *A. 8° N. 13 kaulahao*, $13 \frac{1}{2}$ kapuai. Ahupuaa o *Pahoa* ma ia aoao. Eia ka ili. 8 Eka, 1 Kaulahao, 119 Apana, 2 Kapuai.*




E mana i ke kii ma keia aoao.

476

Aina waiho wale

Wahi waiho wale


Aina o Kaahine



P a h a w a i

Vertical text on the left margin, possibly a list or index of items, including some numbers and symbols.

1821



Ua koi mai oia no kona wahi ma Waipuka, Kohala, Hawaii no ka mea, ua loa ia ia keia wahi no Kaalimahu ke honohiki mamua o ke kau ana o na kanawai, i ka Makahiki 1839.

a ua noho keakea ole ia a hiki i keia manawa.

Oia ka makou e hooko nei no Kamaialii he kuleana hoi kona malalo o ke ano Alodio. ~~Ina e uku mai oia i ko ke Aupuni hapa holo; alaila, ua ku pono ia ia ka palapala sila Alodio.~~

Pono nae ia ia ke uku no ka hookolokolo a me ka hooholo ana i ka olelo. Penei,

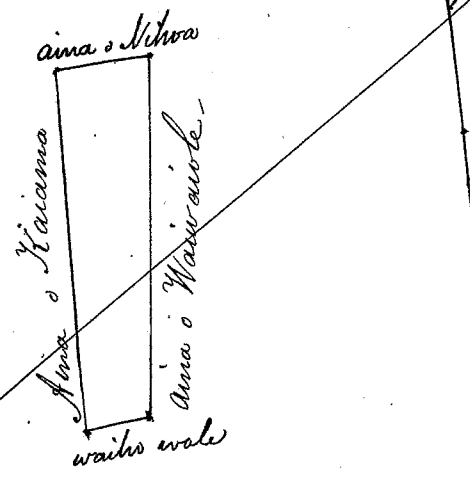
W. L. Lee
A. W. Kamakau
J. H. Smith

No ka rumi a me ke pai ana i ka olelo ma ka Nupepa,	\$ 1	ken.
No ke kope ana i ka olelo koina aoao,		
No ka palapala kii,		50
No ka hana ana i ka la 29, o Sepatemaba 1848	1	
No ke kope ana i na olelo a na hoike, 1 aoao.		75
No ka ana ana i ka la 26, Ohatoha, 1849.	2	50
No ke kope ana,		50
No ka hooholo ana i ka olelo, <i>Januari 1, 1850,</i>	2	50
		8.75
		3.75
		5.00

Eia na palena, *Anaia o D. Kalanikahua.* *Uku o ke kuleana*

Ke ana o ka aina o Kamaialii, ma ka Ili o Kei, i Waipuka Kohala, E hoomaka ana i ke ana ana, ma ke kahi Nemo o keia aina. A me aku ka aoao mua A. 1 Ili 3 kaubapas, 52 1/2 kapuai, o ka aina o Kaiama ke fili ana ma ia aoao, alaila; A. 87° Aikina, 1 kaubapas. o ka aina o Nihoa ke fili ana ma ia aoao, alaila; A. 2° Ho. 3 kaubapas, 58 1/2 kapuai, o ka aina o Waivaiote ke fili ana ma ia aoao, alaila; huli i kahi i hoomaka i ke ana ana A. 87° Ho. 50 1/2 kapuai, ke wahi waiho wale ke fili ana. Cia ka ili. 3 Kaal 50 Ana. 5 Kapuai.

E nuna i ka Aoao 256. V. C.



The first part of the document
 discusses the general principles
 of the system and the
 various components involved.
 It is important to note that
 the system is designed to be
 flexible and adaptable to
 changing requirements.

The second part of the document
 provides a detailed description
 of the hardware and software
 components. This includes
 information on the data
 storage and retrieval
 mechanisms, as well as the
 user interface and reporting
 capabilities.

The third part of the document
 outlines the implementation
 and testing procedures. This
 section describes how the
 system was installed and
 configured, and the results
 of the various tests performed.
 It also includes a discussion
 of the performance and
 reliability of the system.

Finally, the document
 concludes with a summary
 of the findings and
 recommendations for
 future work. It is
 hoped that this document
 will be helpful to anyone
 interested in the system.

Helu 8678, Kahue. + 25476

Ua koi mai oia no kona wahi ma Hamakoa, Kohala, Hawaii no ka mea, ua loa ia ia keia wahi no Kekuani ke honohiki, manua aku o kea wa ia Kaomi, i ke makahiki 1833.

a ua noho keakea ole ia a hiki i keia manawa.

Oia ka makou e hooko nei no Kahue he kuleana hoi kona malalo o ke ano Alodio. Ina e uku mai oia i ke ke Aupuni hapa hola; alaila, ua ku pono ia ia ka palapala sila Alodio.

Pono nae ia ia ke uku no ka hookolokolo a me ka hoooho ana i ka olelo. Penei,

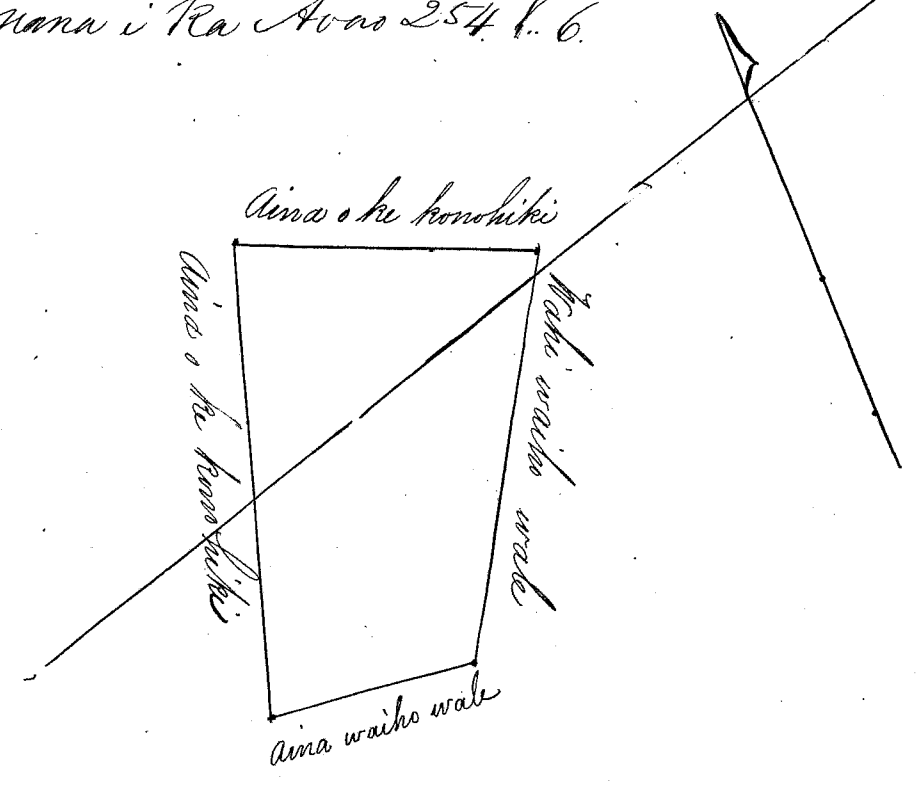
W. L. Lee
J. H. Smith
J. M. Hamakoa
Loardi

No ka rumi a me ke pai ana i ka olelo ma ka Nupepa,	\$ 1	ken.
No ke kope ana i ka olelo koina 1 aoao,		50
No ka palapala kii,		50
No ka hana ana i ka la 28, o Sepatemaba 1848,	1	
No ke kope ana i na olelo a na hoike, 1 aoao.		75
No ka ana ana i ka la 27, Okatopa, 1849.	2	50
No ke kope ana,		50
No ka hoooho ana i ka olelo, Januaria, 1850,	2	50
		<u>9.25</u>
		<u>4.25</u>
		<u>\$ 5.00</u>

Eia na palena, *Anaia D. Habanibakua.* *Uku o ke kuleana*

Ke ana o kea ana o Kahue ma kea Li o Waikohu, i Hamakoa, Kohala. E hoomaka ana i ke ana ana ma ke kahi Komoana o keia ana. A me aku kea ana mua N. 19° Ko. 3 haulahas, 51 1/2 kapuai o kea ana o ke honohiki ma ia aoao, alaila, N. 81° 30' Ko. 1 haulahas, 44 1/2 kapuai, ke wahi wahi ke fili ana ma ia aoao, alaila, N. 32° Ko. 3 haulahas, 26 5/8 kapuai, ke wahi wahi wale ke fili ana ma ia aoao, alaila huli i kahi i hoomaka i ke ana ana N. 66° Ko. 2 haulahas, 26 1/2 kapuai, ana o ke honohiki ke fili ana ma ia aoao. Eia kea ili, 4 haulahas, 43 ana, 18 kapuai. - kua.

E nana i ka Aoao 25476.



The first part of the document
 describes the general situation
 and the results of the
 investigation. It is found that
 the data is consistent with
 the theory proposed.

The second part of the document
 discusses the details of the
 experiment. It is shown that
 the results are in good
 agreement with the theoretical
 predictions.

The third part of the document
 contains a discussion of the
 implications of the results.
 It is concluded that the
 theory is supported by the
 experimental data.

The fourth part of the document
 contains a list of references
 and a summary of the work.
 It is hoped that this work
 will be of interest to
 other workers in the field.

The author wishes to thank
 the following persons for
 their assistance during the
 course of the investigation.

Helu 8679. Kaiaia.

Ua koi mai oia no kona wahi ma *Kamakahā, Kohala, Hawai'i* no ka mea, ua loa ia ia keia wahi *mo kona mau mākuā māi*

a ua noho keakea ole ia a hiki i keia manawa.

Oia ka makou e hooko nei no *Kaiaia* he kuleana hoi kona māhale o ke ano Alodio. ~~Ina e uku mai oia i ko ke Aupuni hapa *hahaione*; alaila, ua ku pono ia ia ka palapala sila Alodio.~~

Pono nae ia ia ke uku no ka hookolokolo a me ka hooholo ana i ka olelo. Penei,

W. L. Lee
J. H. Smith
A. H. Kamakau
James L.
L. Kaunani

	\$	ken.
No ka rumi a me ke pai ana i ka olelo ma ka Nupepa,	1	
No ke kope ana i ka olelo koina / aoao,		50
No ka palapala kii,		50
No ka hana ana i ka la 28, o <i>Septemaba</i> 1848,	1	
No ke kope ana i na olelo a na hoike, 1 aoao,		75
No ka ana ana i ka la 27, <i>Okatoba</i> 1849,	2	50
No ke kope ana,		50
No ka hooholo ana i ka olelo, <i>Januari</i> , 1850,	2	50
		<u>9.25</u>
		<u>4.25</u>
		<u>5.00</u>

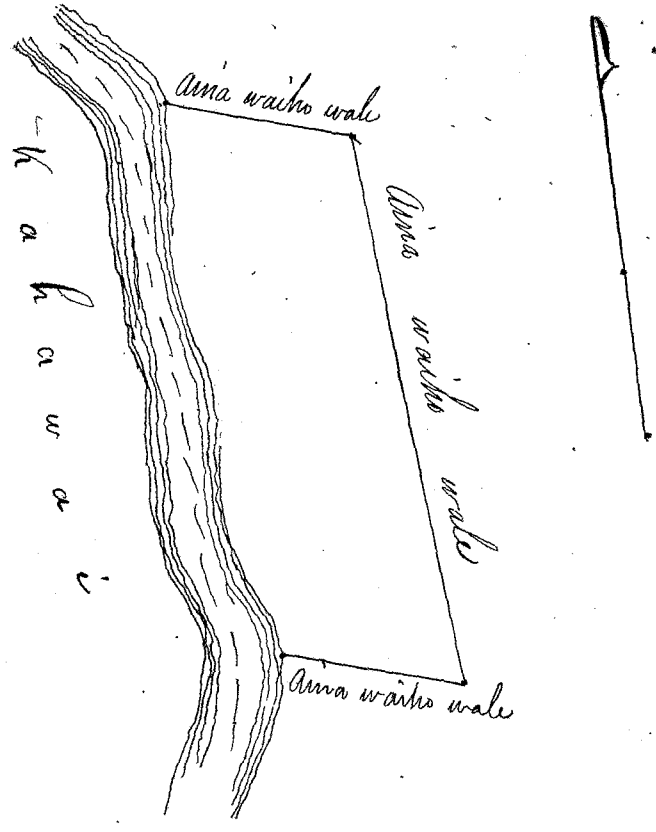
Eia na palena,

Anaia o D. Kalamakaha.

Uku o ke kuleana \$5.00

Ke ana o ke ana o Kaiaia, ma ka Iki o Ululohā, i Kamakahā, Kohala.

Ke kiki Komohana o ke ana, A moe aku ka aoao mua He. 77° 30' Ko. 2 kaulahas, alaila; He. 9° Ko. 6 kaulahas, alaila. A. 77° 30' Ko. 2 kaulahas, he wahi waiho wale ke fili ana ma ia mau aoao, alaila; huli i kahi i hoomaka i ke ana ana, A. 9° Ko. 6 kaulahas, he kahawai ke fili ana ma ia aoao. Eia ka ili, 1 Eka, 2 Kaulahas. hua.



482

THE FIRST PART OF THE HISTORY OF THE
CITY OF BOSTON FROM 1630 TO 1780

THE HISTORY OF THE CITY OF BOSTON
FROM 1630 TO 1780

THE HISTORY OF THE CITY OF BOSTON
FROM 1630 TO 1780

THE HISTORY OF THE CITY OF BOSTON
FROM 1630 TO 1780

THE HISTORY OF THE CITY OF BOSTON
FROM 1630 TO 1780

THE HISTORY OF THE CITY OF BOSTON
FROM 1630 TO 1780

THE HISTORY OF THE CITY OF BOSTON
FROM 1630 TO 1780

Hele 8682. Sepio.

Ua koi mai oia no kona wahi ma Makapala, Kohala, Hawaii no ka mea, ua loa ia ia keia wahi no Makaiudana ke komo hiki mai kona aina, i ka wa o Kamehameha I.

a ua noho keakea ole ia a hiki i keia manawa.

Oia ka makou e hooko nei no Sepio he kuleana hoi kona malalo o ke ano Alodio. ~~Ina e uku mai oia i ke ke Aupuni hapa kolu; alaila, ua ku pono ia ia ka palapala sila Alodio.~~

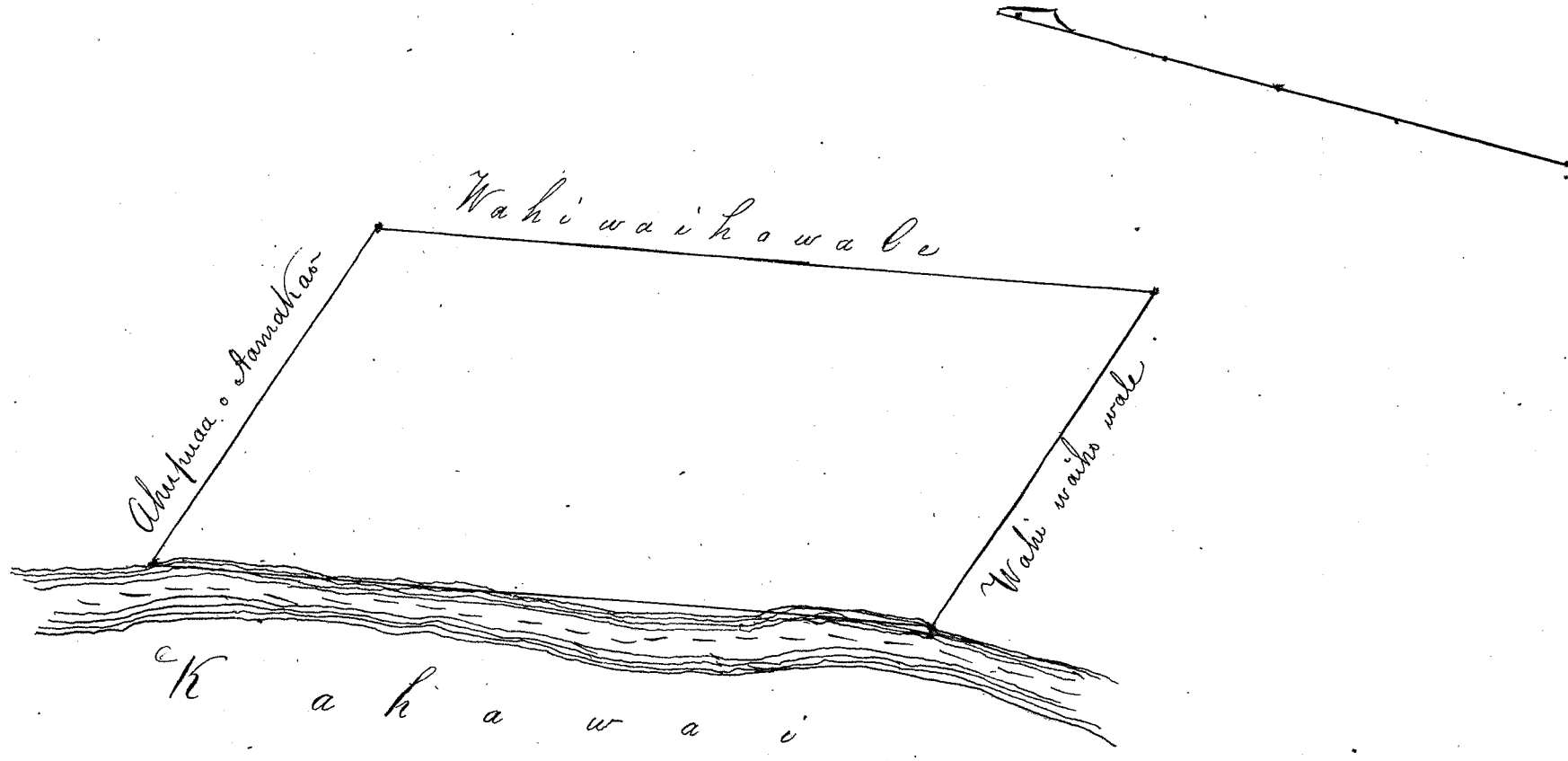
Pono nae ia ia ke uku no ka hookolokolo a me ka hooholo ana i ka olelo. Penei,

*W. L. Lee
J. H. Smith
T. M. Hamakua
Joane Li
L. Kaunwai*

	\$	ken.
No ka rumi a me ke pai ana i ka olelo ma ka Niuepa,	1	
No ke kope ana i ka olelo koina 1/2 aoao,		25
No ka palapala kii,		50
No ka hana ana i ka la 27, o Sepatemaba 1848,	1	
No ke kope ana i na olelo a na hoike, 1 aoao.		75
No ka ana ana i ka la 27 Okatoba, 1849	2	50
No ke kope ana,		50
No ka hooholo ana i ka olelo, Januaria, 1850.	2	50
		<u>9.00</u>
		<u>2.00</u>
		<u>\$7.00</u>

Eia na palena, Awaia o D. Kalanikahua. *Wahi o ke kuleana \$7.00*

Ke awa o ka awa o Sepio, ma ka ili o Puhaw, i Makapala, Kohala. E hoomaka ana i ke ana ma ke kahi Kamehameha o keia awa. A moe aku ka awa ana He. 70° Ki. 12 kaulahao, Ahupuaa o Amakoo ke pili ana ma ia awa, alaila; He. 10° Ki. 23 kaulahao, alaila; A. 40° Ko. 12 kaulahao ke wahi waiho ke pili ana ma ia awa, alaila; huli i kahi i hoomaka i ke ana ana A. 10° Ko. 23 kaulahao, ke kahawai ke pili ana ma ia awa, Eia ka ili, 27 Eka, 6 kaulahao - hua.



484

The first part of the report is devoted to a description of the
 general conditions of the country, and to a statement of the
 results of the observations made during the expedition.
 The second part contains a detailed account of the
 various objects which were discovered, and of the
 manner in which they were obtained. The third part
 is a list of the names of the objects, and of the
 persons to whom they were given. The fourth part
 is a list of the names of the objects, and of the
 persons to whom they were given. The fifth part
 is a list of the names of the objects, and of the
 persons to whom they were given.



84
 85
 86
 87
 88
 89
 90
 91
 92
 93
 94
 95
 96
 97
 98
 99
 100

Helu 8683. *Kimo.* 25. V 6

Ua koi mai oia no kona wahi ma Makapala, Kohala, Hawaii no ka mea, ua loa ia ia keia wahi no Nakaikuaana ke honohiki i ka wa o Kamehameha I.

a ua noho keakea ole ia a hiki i keia manawa.

Oia ka makou e hooko nei no *Kimo.* he kuleana hoi kona malalo e ke ano Alodio. Ina e uku mai oia i ke ke Aupuni hapa ~~ke~~; alaila, ua ku pono ia ia ka palapala sila Alodio.

Pono nae ia ia ke uku no ka hookolokolo a me ka hooholo ana i ka olelo. Penei,

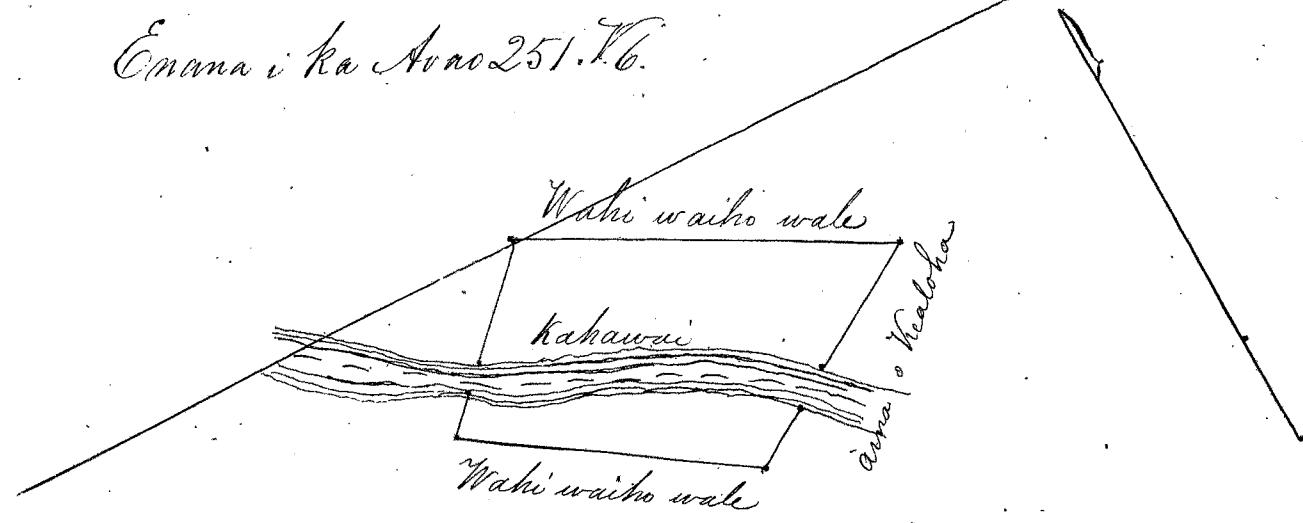
J. M. Hamakua
Joane Li
W. L. Lee
J. M. Smith

	\$	ken.
No ka rumi a me ke pai ana i ka olelo ma ka Nupepa,	1	
No ke kope ana i ka olelo koina 1/2 aoao,		25
No ka palapala kii,		50
No ka hana ana i ka la 27, o Sepatemaba 1848,	1	
No ke kope ana i na olelo a na hoike, 1 aoao.		25
No ka ana ana i ka la 29, Augate 1849.	2	50
No ke kope ana,		50
No ka hooholo ana i ka olelo, Januari 1, 1850.	2	50
		<u>9.00</u>
		<u>4.00</u>
		<u>\$5.00</u>

Eia na palena, *Anaia* e *J. Kalamikahua.* *Uku o ke kuleana* \$5.00

Ke kii o ka Anaia o *Kimo*, ma ka Ili o *Kahonuihi*, i *Makapala, Kohala*.
ma ke kahi Akau o keia aina, a me uku ka aoao mua *Ho. 61° Ho. 2 kaulahao, 55 1/2 kapuai*, o ke aina o *Kealoha* ma ia aoao, alaila; *A. 53° Ho. 3 kaulahao, 23 1/2 kapuai*, he wahi waiho wale ma ia aoao, alaila; *A. 46° Ho. 2 kaulahao, 13 1/2 kapuai*, o ke aina o *Wahine* ma ia aoao, alaila; huli i kahi i hoomaka i ke ana ana *Ho. 60° Ho. 4 kaulahao, 13 1/2 kapuai*, he kakahawai ma ia aoao. Eia ka ili. 9 Kaulahao, 63 Ana. ma, 21 kapuai. kua.

Emana i ka Aoao 25. V. 6.



1941

1941

1941

1941

1941

1941

1941

1941



Helu 8684. Kapalu. ✓ Kōhōkū 1-2

Ua koi mai oia no kona wahi ma Kōkōiki, Kōkōala, Hawai'i no ka mea, ua loa ia ia keia wahi no kona mau makua mai i ka wa kahiko i ke haw o ke Ali'i Kamahāmeha,

a ua noho keakea ole ia a hiki i keia manawa.

Oia ka makou e hooko nei no Kapalu he kuleana hoi kona malalo o ke ano Alodio. Ina e uku mai oia i ke ke Aupuni hapa holo; alaila, ua ku pono ia ia ka palapala sila Alodio.

Pono nae ia ia ke uku no ka hookolokolo a me ka hooholo ana i ka olelo. Penei,


P. M. Kamakau
Soariki
W. L. Lee
J. H. Smith
T. Kaunani

No ka rumi a me ke pai ana i ka olelo ma ka Nupepa,	\$ 1	ken.
No ke kope ana i ka olelo koina 1/2 aoao,		25
No ka palapala kii,		50
No ka hana ana i ka la 4, o Okatōka, 1848,	1	
No ke kope ana i na olelo a na hoike, 1 aoao,		75
No ka ana ana i ka la 18, Okatōka 1849,	2	50
No ke kope ana,		50
No ka hooholo ana i ka olelo, Samāri, 1850,	2	50
		<u>9.00</u>
		<u>4.00</u>
		<u>5.00</u>

Eia na palena, *Ana e D. Kabanikahua*
Uku o ke kuleana \$ 5.00

Ke ana o ka Ana o Kapalu, i ka Ali'i o Kapōhōkū, i Kōkōala. E hoomaka ana i ke ana ma ke kiki N. o keia aina. A moe aku ka aoao mua N. 36° 41'. 2 kaulahao, 13 1/2 kapuai, o ka ana o ke kōhōkū ma ia aoao, alaila; N. 22° 30' 41'. 6 kaulahao, 46 1/2 kapuai, alaila; N. 40° N. 2 kaulahao, 26 1/2 kapuai, ke wahi waikō wale ke fili ana ma ia aoao, alaila; huli i kahi i hoomaka i ke ana N. 19° 30' N. 7 kaulahao, 17 1/2 kapuai. Eia ka ili, 1 Eka, 6 Kaulahao, 6 Anana, 19 Kapuai.

E noma i ka Aoao 488.



Heleli 5684 Kapahu.

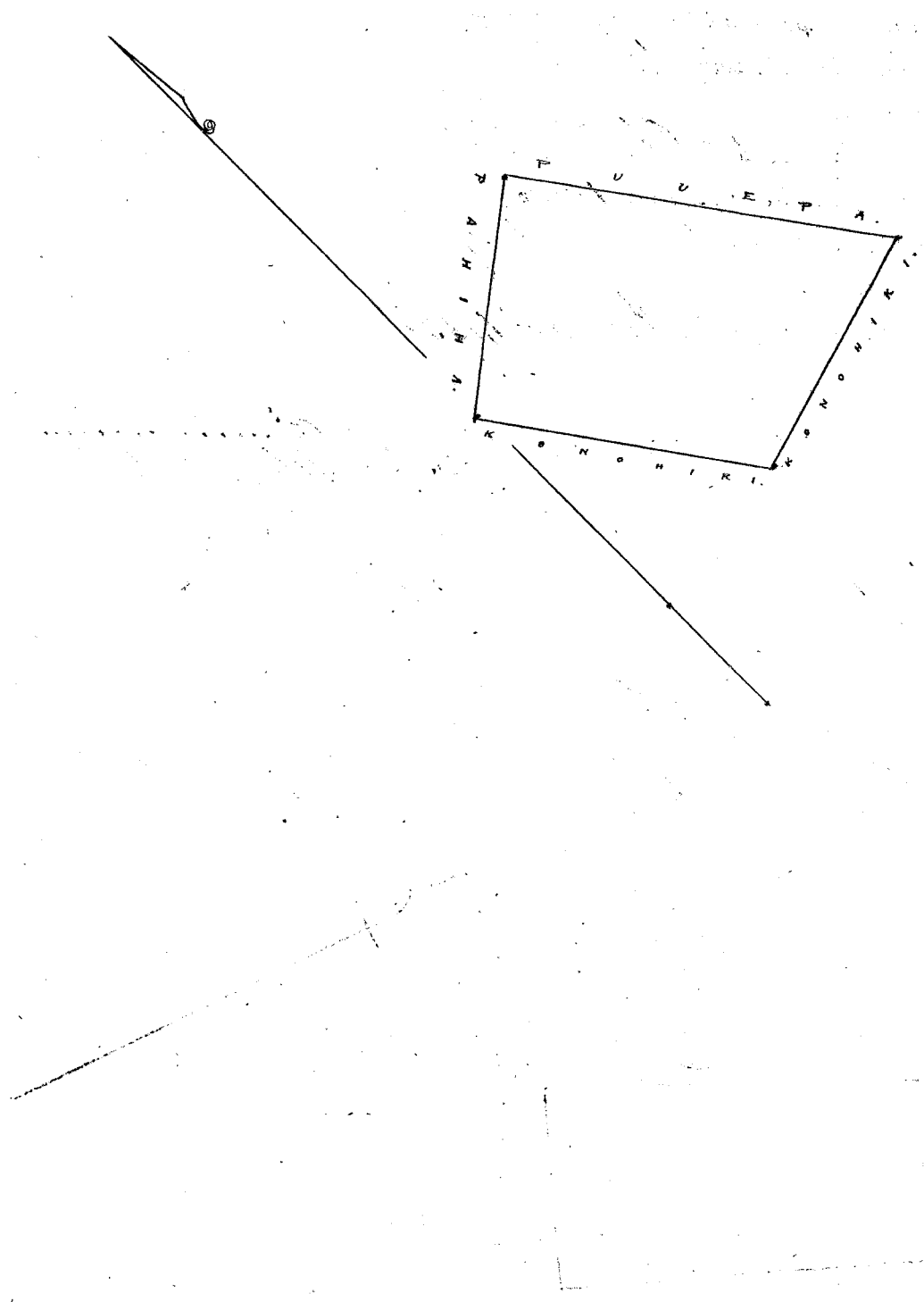
Ma Kokoiki, Kohala, Hawaii

E hoemaka i ka pahu mauka o ke alaha ma ke kahi komo mauka o keia sima, a e holo ke
73 1/4' Wi. 9.22 Kaul. ma ke ke Konoiki e moku ana ke alu awawa a hiki i ka pahu mauka ma ka
se o ke ala loa. Ma 36 1/2' No. 14 Kaul. ma Pulepa a hiki i ke Pahiha. - Wi 51' No. 8. 61 Kaul. ma ke Pahiha e moku
ana ke awawa a hiki i ka pahu ma ka kapa komo, o ke awawa ma ka pahu. Wi 36' Wi. fwi ana i ke ma ke Konoiki
a hiki i ka hiki i hoemaka'i. Ma ia Aprila 10 Oka 1855 Anama.

Anaia e S. S. Kalama.

Kokoiki, Kohala, Hawaii. 3
28 Maraki 1851. 3

Eorana i ka Aoa 487



Ua koi mai oia no kona mau wahi ma Honolulu, Kohala, Hawaii no ka mea, ua loa ia ia keia mau wahi no Kekupuni mai, i ka wa kahiko, i ke kau o ke Ali Hamakamaka 1.

a ua noho keakea ole ia a hiki i keia manawa.

Oia ka makou e hooko nei no Hewahewa he kuleana hoi kona malalo o ke ano Alodio. ~~Ina e ulu mai oia i ke ke Aupuni hapa; alaila, ua ku pono ia ia ka palapala sila Alodio.~~

Pono nae ia ia ke uku no ka hookolokolo a me ka hooholo ana i ka olelo. Penei,

J. M. Hamakua
Joane Si
W. L. Lee
J. H. Smith
L. Kaurama

	\$	ken.
No ka rumi a me ke pai ana i ka olelo ma ka Nupepa,	1	
No ke kope ana i ka olelo koina 1/2 aao, 50		25
No ka palapala kii,		50
No ka hana ana i ka la 2, o Okatoba 1848	1	
No ke kope ana i na olelo a na hoike, 1 aao.		75
No ka ana ana i ka la 28, Mei, 1849. 2 Aina	5	
No ke kope ana, 2 Kope	1	
No ka hooholo ana i ka olelo, Januani, 1, 1850.	2	50
	<hr/>	
	12.00	
	<hr/>	
	5.00	
	<hr/>	
	17.00	


Eia na palena,

Aina o D. Kabanikahua.

Uku o ke kuleana \$17.00

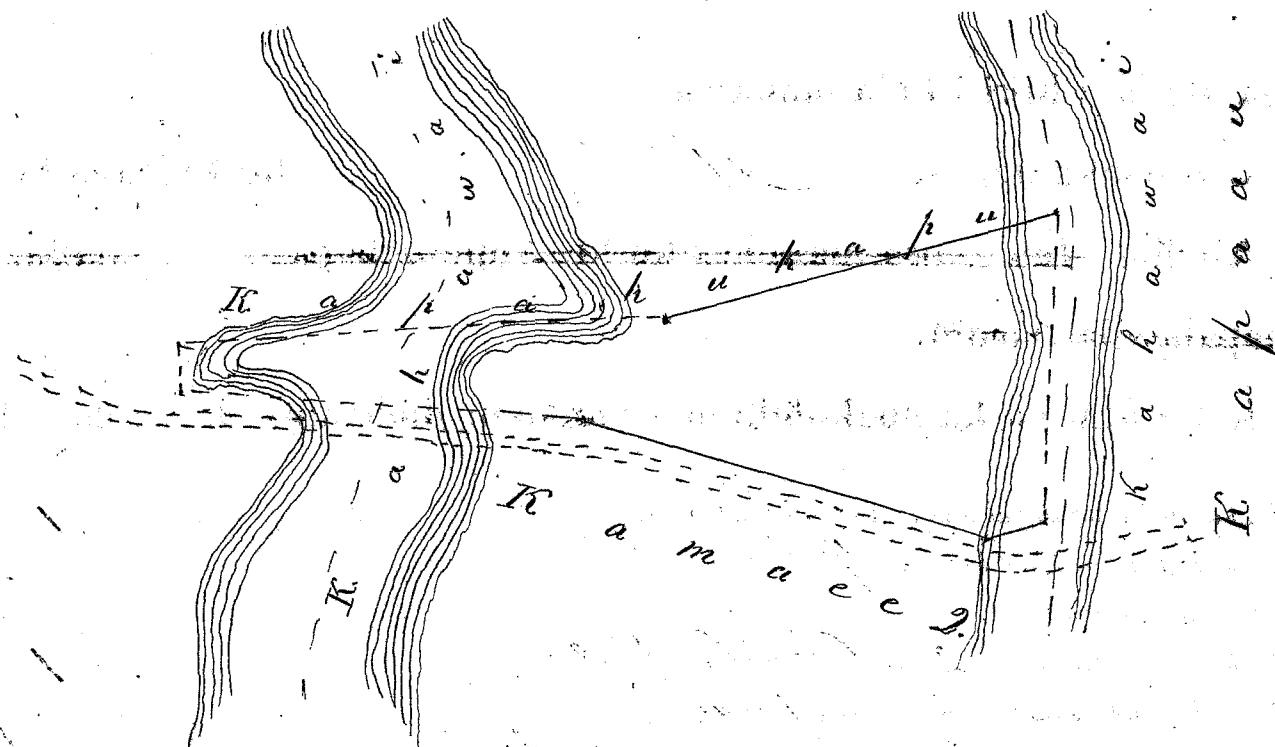
Apana 1. Ke ano o ke ana ana i kekahi Apana Aina o Hewahewa ma Kamae 1, i Honolulu. E hoomaka ana ma ke kiki K. o keia aina. A moe aku ka aao mua He. 43° 30' Ki. 20 kaulahas, 37 kapuai, e pili ana ia aao i ka Aina i ka puaia o Ahuakolea, alaila; He. 6° Ki. 5 kaulahas, e pili ana ia aao i Chio aina, alaila; He. 47° Ki. 17 kaulahas, e pili ana ia aao ia Kamae 2, o Kamaeianale, alaila; huli i kahi i hoomaka i ke ana ana He. 50° 30' Ki. 4 kaulahas, 33 kapuai. Ka ili, 8 Eka, 9 kaulahas, 24 Amana, 28 Kapuai-hua.

8-9-24-28
11-7-28-30
20 3-62-58
768 au



Apana 2. Ke ano o ke ana ana i kekahi apana Aina o Hewahewa, ma ka ili i ka puaia o Honolulu. E hoomaka i ke ana ma ke kiki K. H. o keia aina e pili ana i ke Alanui e huli ai i Puakea. A moe aku ka aao mua He. 83° 30' Ki. 11 kaulahas. Ili o Kamae he pili ana ma ia aao, alaila; He. 71° 30' Ki. 11 kaulahas. Ili no o Kamae he pili ana ma ia aao, alaila; He. 74° Ki. 1 kaulahas 46 1/2 kapuai. Ili no o Kamae he pili ana ma ia aao, alaila; He. 4° Ki. 8 kaulahas, 23 kapuai. Ili o Kamae he pili ana ma ia aao, alaila; He. 71° Ki. 11 kaulahas 44 1/2 kapuai. Ili o Kamae he pili ana ma ia aao, alaila; He. 88° Ki. 13 kaulahas, Ili o Kamae he pili ana ma ia aao, alaila; huli i kahi i hoomaka i

ke ana ana He. 5° K. 1 Kaulahas, 20 Kapuāi, 0 Kapahukapu no ke fili ana ma ia avao. Cīa
ka ili, 11 Eka, 7 Kaulahas, 38 Anana, 30 Kapuāi. hua -



Helu 8689 B. Meleanole. 494

Ua koi mai oia no kona wahi ma Kapaa, Kohala, Hawaii no ka mea, ua loa ia ia keia wahi mahope mai o ke hana ana o wa hana ana, i ke Makahiki 1843.

a ua noho keakea ole ia a hiki i keia manawa.

Oia ka makou e hooko nei no Meleanole he kuleana hoi kona malalo o ke ano Alodio. Ina e uku mai oia i ko ke Aupuni hapa; alaila, ua ku pono ia ia ka palapala sila Alodio.

Pono nae ia ia ke uku no ka hookolokolo a me ka hooholo ana i ka olelo. Penei,

J. M. Ham Mau
Joarredi
W. L. Lee
J. H. Smith
L. Kaunani

	\$	ken.
No ka rumi a me ke pai ana i ka olelo ma ka Nupepa,	1	
No ke kope ana i ka olelo koina 1/2 aoso,		25
No ka palapala kii,		50
No ka hana ana i ka la 3, o Okatota 1848	1	
No ke kope ana i na olelo a na hoike, 1 aoso.		75
No ka ana ana i ka la 16, o Iune 1849.	2	50
No ke kope ana,		50
No ka hooholo ana i ka olelo, Januari, 1, 1850.	2	50
		<u>9.00</u>
		4.00
		<u>5.00</u>

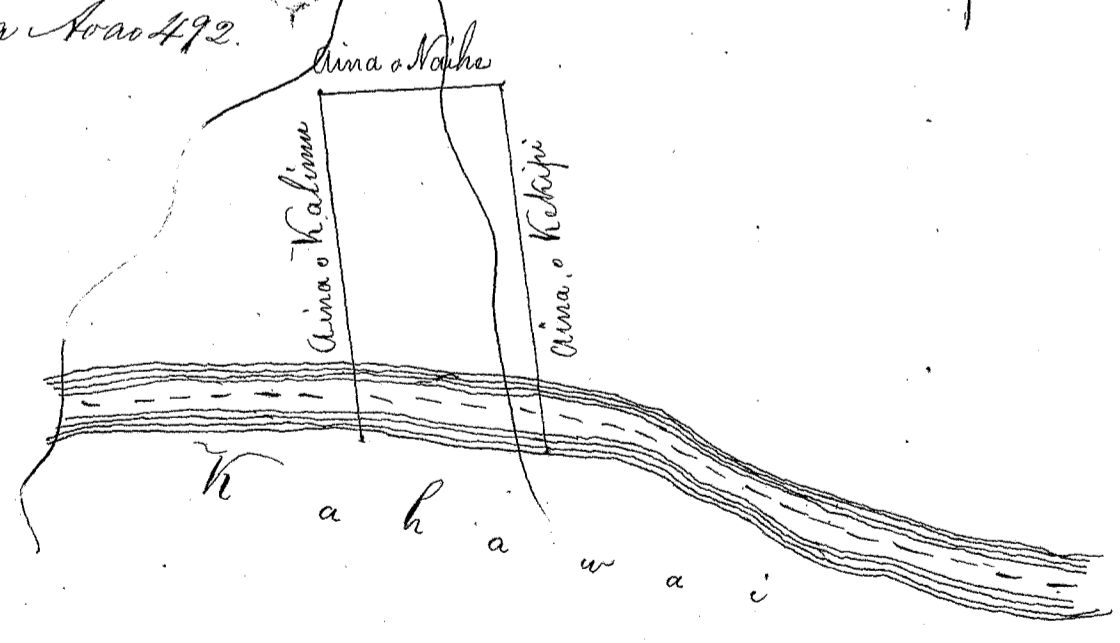
Eia na palena,

Anaia e D. Kabanikahu.

oi ————
 Uku o ke kuleana \$5.00

Ke ana o ka aina hula o Meleanole, ma ka Ni aina i kapaa o Naama, i Kapaa, Kohala, Hawaii.
 E hoomaka i ke ana ana ma ke kipi Komohana o ka Aina o Kekipi, e fili ana i ka aina o Naawia, a moe aku. I ka aoso mua A. 5° 10' Ki. 5 Kaulahao, e fili ana ia aoso i ka aina o Naawia, alaila; A. 82° 10' Ki. 9 Kaulahao, 19 1/2 Kapua, e fili ana ia aoso i ka aina o Kalini, alaila; A. 1° 30' Ki. 5 Kaulahao, 19 1/2 Kapua e fili ana ia aoso i ka aina o Naie; alaila; huli i kahi i hoomaka i ke ana ana Nema 81° 30' Komohana, 10 Kaulahao. Eia ka ili, 4 Cha, 9 Kaulahao, 24 Anama, 14 Kapua.

E wana i ka Aoso 492.



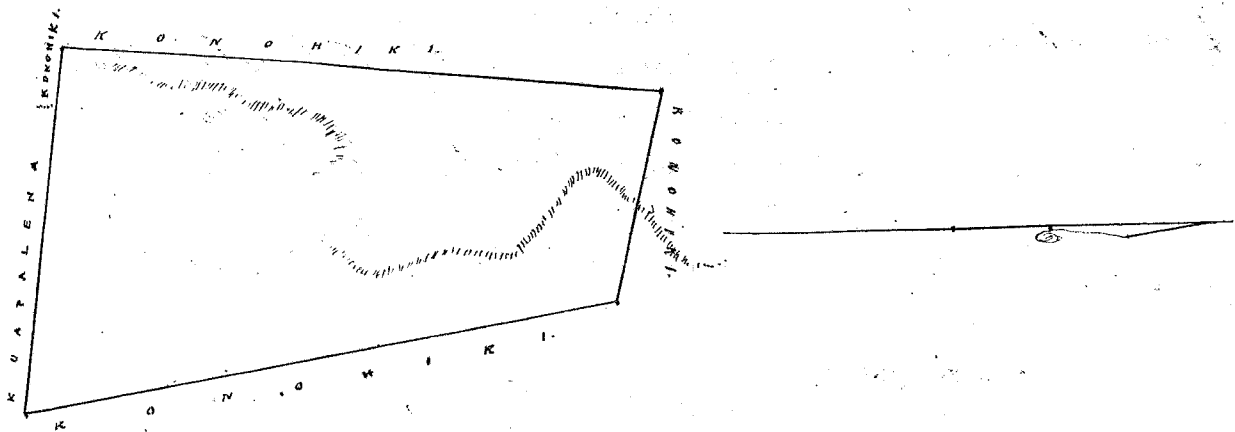
492
Hulu 8689 B. Helemano

Ka Kapuaan, Kohala, Hawaii

E hoomaka ma ke kahi kom. maadai i waena o ka mata wata, a e holo owa 73° Wik. 6 74 Kaul. ma ke kono-
hiki e pii ana i ka pali awaawa a hiki i ka fahu koke i ka awaawa. - Ma ka 6 1/2° Wik. 18 93 Kaul. ma ke kono hiki a hiki i ke
kahi o ka awaawa o Kapaalena, ma ke kono hiki a hiki i ka fahu ma lili pali awaawa. - Ma ka hiki e hui ana i ka hiki i hoomaka i ma
ke kahi o ka awaawa, a e waiho ana o lalo a hiki i ka hiki hoomaka i ke ana ana. Ma ka 16 Eka 931 Anaawa 25 Kapaalena.
Anaa e S. P. Helemano.

Kapaalena, Kohala, Hawaii }
25 Maraki 1851 }

E mana i ka Awa 491.



4 Kaulaha Inaha

Helu 8094. Kaulii.

Ua koi mai oia no kona mau wahi ma Hamakoa, Kohala, Hawaii no ka mea, ua loa ia ia keia mau wahi No Kekuanui mai kona i ka Makahiki 1839.

a ua noho keakea ole ia a hiki i keia manawa.

Oia ka makou e hooko nei no Kaulii he kuleana hoi kona malalo o ke ano Alodio. Ina e uku mai oia i ko ke Aupuni hapa; alaila, ua ku pono ia ia ka palapala sila Alodio.

Pono nae ia ia ke uku no ka hookolokolo a me ka hooholo ana i ka olelo. Penei,

N. L. Lee
J. P. Smith
M. Hamakoa
Loanele
T. Kaulii

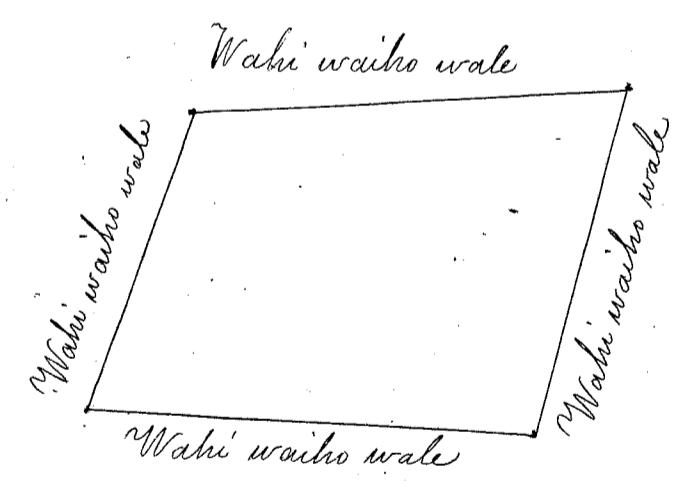
No ka rumi a me ke pai ana i ka olelo ma ka Napepa,	\$ 1	ken.
No ke kope ana i ka olelo koina 1/2 aoao,	25	
No ka palapala kii,	50	
No ka hana ana i ka la 28, o Sepatemaba 1848,	1	
No ke kope ana i na olelo a na hoike, 1 aoao,	75	
No ka ana ana i ka la 27, Okatoba 1849 - 2 aia,	5	
No ke kope ana, 2 kope	1	
No ka hooholo ana i ka olelo, Januari, 1, 1850.	2	50
	<u>12.00</u>	
	7.00	
	<u>5.00</u>	

Eia na palena,

Anaia i D. Kabanikahua.

Uku o ke kuleana \$ 5.00

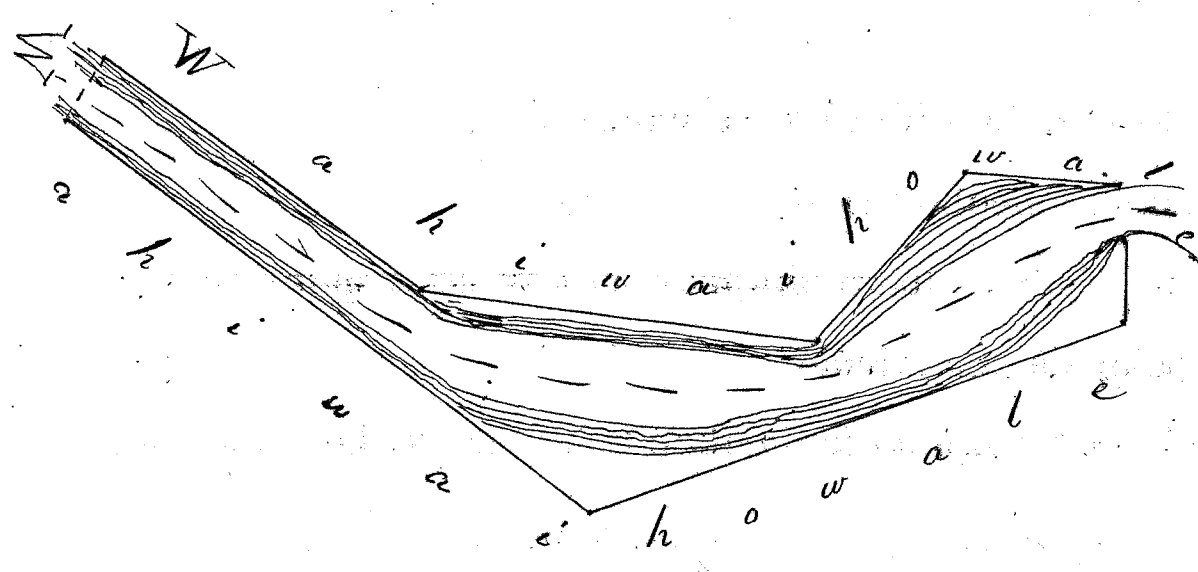
Apana 1, He ana o ke ana o Kaulii ma ka Ili o Pakolea, Hamakoa, Kohala. E hoomaka ana i ke ana ma ke kili K. o keia ana, a moe aku ke aoao moe N. 81° N. 5 kaulahas, alaila; N. 14° N. 7 kaulahas, alaila; N. 85° N. 6 kaulahas, he wahi waiho wale ke fili ana ma keia mau aoao, alaila; huli i kahi i hoomaka i ke ana ana N. 70° 30' N. 7 kaulahas, 6 1/2 kapuai, he wahi waiho wale ma ia aoao. Eia ka ili, 3 Eka, 8 Kaulahas, 93 Anana, 28 Kapuai.



Apana 2, He ana o ke ana o Kaulii, ma ka Ili o Pakolea, Hamakoa, Kohala. E hoomaka ana i ke ana ma ke kili K. o keia ana. A moe aku ke aoao moe N. 76° 30' N. 1 kaulahas, 26 1/2 kapuai, alaila; N. 20° N. 8 kaulahas, 26 1/2 kapuai, alaila; N. 9° N. 8 kaulahas, 26 1/2 kapuai, alaila; N. 66° N. 5 kaulahas, alaila; N. 15° N. 3 kaulahas, alaila; N. 70° N. 3 kaulahas, alaila; N. 37° 30' N. 12 kaulahas, he wahi waiho wale ke fili ana ma keia mau aoao a pau, alaila; huli i kahi i hoomaka i ke ana ana N. 20° 30' N. 13 kaulahas, 55 1/2 kapuai, he wahi waiho wale mo ke fili ana ma ia aoao. Eia ka ili, 5 Eka, 5 Kaulahas, 79 Anana, 31 Kapuai.

E nana i ke kii mo ke aoao.

494



Helu 8698. Konaoluia +

252 / 5

Ua koi mai oia no kona wahi ma Niuli, Kohala, Hawaii no ka mea, ua loa ia ia keia wahi no kona mau. Ika ma i'ka wa kakiko, i'ka hau o ke Alii Kamehameha I,

a ua noho keakea ole ia a hiki i keia manawa.

Oia ka makou e hooko nei no Konaoluia he kuleana hoi kona malalo o ke ano Alodio. Ina e uku mai oia i ko ke Aupuni hapa kolu; alaila, ua ku pono ia ia ka palapala sila Alodio.

Pono nae ia ia ke uku no ka hookolokolo a me ka hooholo ana i ka olelo. Penei,

W. L. Lee
J. H. Smith
S. M. Kamakau
Joanedi

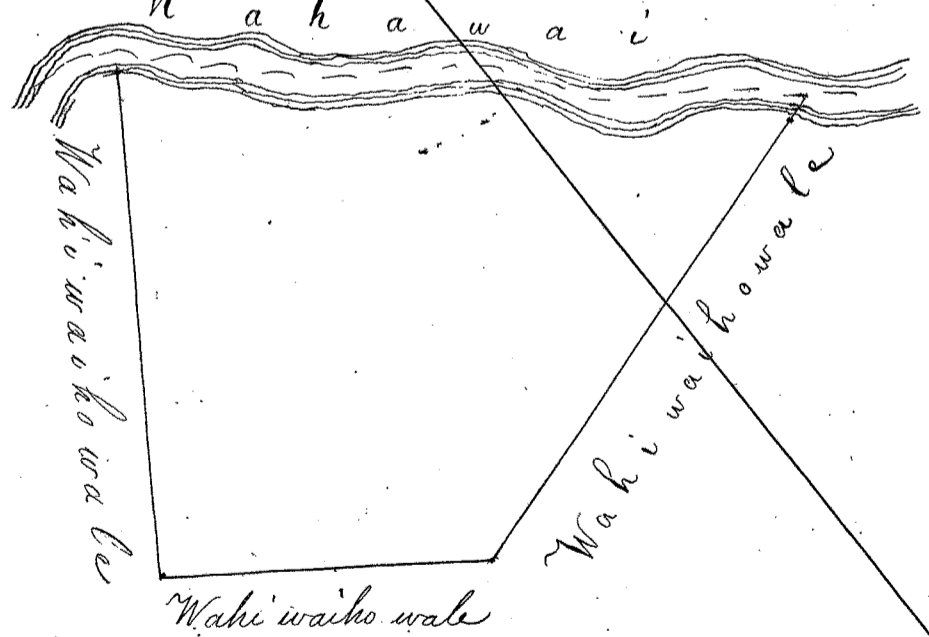
	\$	ken.
No ka rumi a me ke pai ana i ka olelo ma ka Nupepa,	1	
No ke kope ana i ka olelo koina 1/2 aoao,		25
No ka palapala kii,		50
No ka hana ana i ka la 29, o Sepatemaba 1848,	1	
No ke kope ana i na olelo a na hoike, 1 aoao.		75
No ka ana ana i ka la 25, Okatoba 1849-		
No ke kope ana,		
No ka hooholo ana i ka olelo, Ianuari 1, 1850.	2	50
		<u>\$ 5.00</u>

Eia na palena,

Anaia o D. Kalarikahua.

Apana 1. 2/4
 He ano o ke ana ana i'ka aina o Konaoluia, ma ka ili o Kalahokahua, Niuli, Kohala. E hoomaka ana i ke ana ana ma ke kipi A. o keia ana. A moe aku ka aoao mua A. 24° N. 2 kaulahas, 47 1/2 kapuai, alaila; A. 5° N. 1 kaulahas, 59 1/2 kapuai, alaila; A. 57° 30' N. 2 kaulahas, 52 1/2 kapuai, he wahi waiho wale ke pili ana ma keia mau aoao, alaila; huli i kahi i hoomaka i ke ana ana A. 3° 30' N. 35 1/2 kapuai, he kahawai ma ia aoao. Eia ka ili, 7 kaulahas, 41 aoao, 12 kapuai - kua.


E nana i ka aoao 252 V.C.



Apana 2. 2/4
 He ano o ke ana ana i'ka aina o Konaoluia, ma ka ili o Kalahokahua, Niuli, Kohala. E hoomaka ana i ke ana ana ma ke kipi A. o keia ana. A moe aku ka aoao mua A. 45° N. 1 kaulahas, 52 1/2 kapuai, ili o Aoahu ke pili ana ma ia aoao, alaila; A. 13° N. 10 kaulahas, alaila; A. 45° N. 1 kaulahas, 52 1/2 kapuai, he wahi waiho wale ke pili ana ma ia mau aoao, alaila; huli i kahi i hoomaka i ke ana ana A. 13° N. 10 kaulahas, he kahawai ma ia aoao - Eia ka ili, 1 Eka, 8 kaulahas, - kua.

E nana i ke kii ma kela aoao.

496



Wahiwaihowale

Helu 8699. Kuakaelike.

Ua koi mai oia no kona wahi ma Hamakua, Kohala, Hawaii no ka mea, ua loa ia ia keia wahi no Kekuani mai, waho iho o ke kahu ana o na hanawai i ka Makahiki 1842.

a ua noho keakea ole ia a hiki i keia manawa.

Oia ka makou e hooko nei no Kuakaelike he kuleana hoi kona malalo o ke ano Alodio. Ina e uku mai oia i ko ke Aupuni hapa holo; alaila, ua ku pono ia ia ka palapala sila Alodio.

Pono nae ia ia ke uku no ka hookolokolo a me ka hooholo ana i ka olelo. Penei,

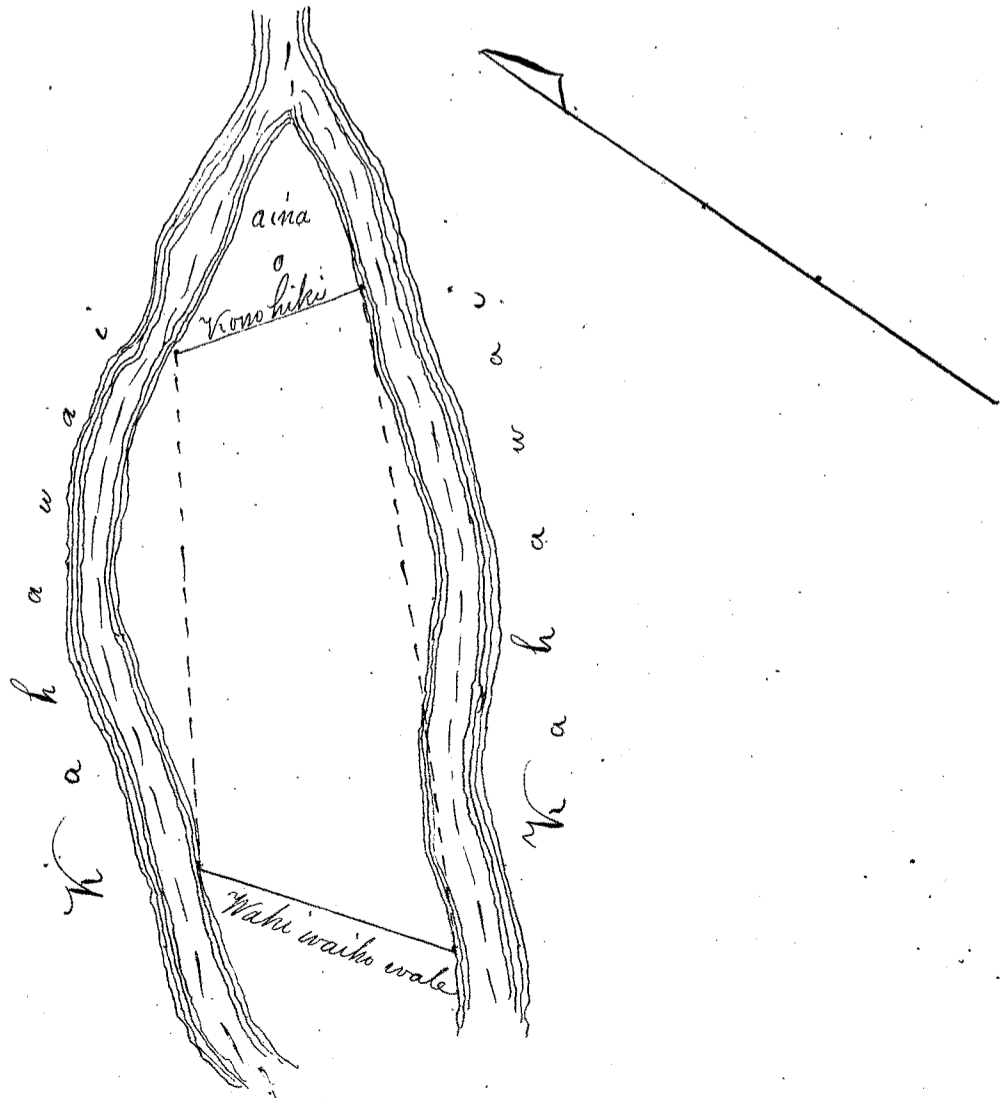
J. M. Kamakau
I. S. Lee
H. K. Smith
H. K. Kamaui

	\$	Ken.
No ka rumi a me ke pai ana i ka olelo ma ka Nupepa,	1	
No ke kope ana i ka olelo koina 1/2 aoao,		25
No ka palapala kii,		50
No ka hana ana i ka la 28, o Sepatemala 1848,	1	
No ke kope ana i na olelo a na hoike, 1848.		75
No ka ana ana i ka la 27, Okatopa 1849.	2	50
No ke kope ana,		50
No ka hooholo ana i ka olelo, Januaria, 1, 1850	2	50
		<u>9.00</u>
		<u>4.00</u>
		<u>5.00</u>

Eia na palena, Aiaia o D. Kalamikahua Uku o ke kuleana \$5.00

Ki'ia o ka aia o Kuakaelike ma ka ili o Kaula, Hamakua, Kohala. E hoomaka ana i ke aia ma ke kahi Ni. ki'ia aia. A me aku ka aia ma A. 52° 30' N. 2 Kaula, o ka aia o ke honohiki ke fili ana ma ia aia, alaila; A. 64° N. 5 Kaula, 3 1/2 Kapuai, ke kahawai ma ia aia, alaila; A. 16° N. 3 Kaula, alaila; huli i kahi i hoomaka i ke ana ana A. 47° 30' N. 7 Kaula, 9 1/2 Kapuai, ke kahawai ke fili ana ma ia aia. Eia ka ili, 1 Eka, 5 Kaula, 99 Ana, 30 Kapuai, hua.

1872



Erinquished - Dec 16. 1872.
James A. King

4981

[Faint, illegible handwriting]

[Faint, illegible handwriting]

[Faint, illegible handwriting]

[Faint, illegible handwriting]

[Faint, illegible handwriting]

[Faint, illegible handwriting]

[Faint, illegible handwriting]

[Faint, illegible handwriting]



Ua koi mai oia no kona wahi ma Niulii, Kohala, Hawaii no ka mea, ua loa ia ia keia wahi No pua mau Makua mai i ka wa kahiko i ke kow o ke Alii Hamakua I

a ua noho keakea ole ia a hiki i keia manawa.

Oia ka makou e hooko nei no Kapama he kuleana hoi kona malalo o ke ano Alodio. ~~Ina e uku mai oia i ko ke Aupuni hapa; alaila, ua ku pono ia ia ka palapala sila Alodio.~~

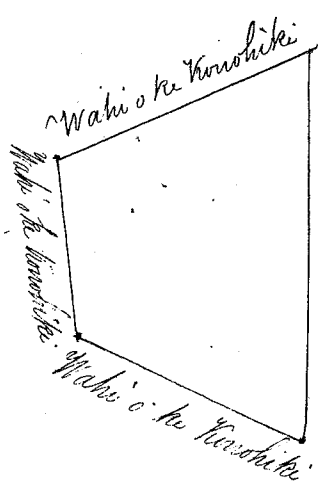
Pono nae ia ia ke uku no ka hookolokolo a me ka hooholo ana i ka olelo. Penei,

M. Hamakua
Isaiah
W. L. Lee
J. H. Smith
G. Kaunani

No ka rumi a me ke pai ana i ka olelo ma ka Nupepa,	\$ 1	ken.
No ke kope ana i ka olelo koina 1/2 aoao,	25	
No ka palapala kii,	50	
No ka hana ana i ka la 29, o Sepatema 1848	1	
No ke kope ana i na olelo a na hoike, 1 aoao,	75	
No ka ana ana i ka la 25. Okatopa 1849,		
No ke kope ana,		
No ka hooholo ana i ka olelo, Januari, 1, 1850.	50	
	<u>5.00</u>	


Eia na palena, *Anaia e D. Kalanikakua.*

Ke ano o ke ana ana i ka aina o Kapama ma ka ili o Ulupealua i Niulii, Kohala. Chomaka ana i ke ana ana ma ke kahi Ni. o keia aina. A me aku ka awa ma A. 80° No. 4 kaulakao, 46 1/2 kapuai; Aina o Pauwahu ke fili ana ma ia awa, alaila; A. 14° 30' Ni. 4 kaulakao, alaila; A. 73° Ni. 2 kaulakao, 44 1/2 kapuai, no ke honohiki kahi e fili ana ma ia awa, alaila; huli i kahi i hoomaka i ke ana ana A. 35° Ni. 4 kaulakao, 23 1/2 kapuai no ke honohiki kahi e fili ana ma ia mau awa. Eia ka ili, 1 Eka, 5 Kaulakao, 46 Anana, 9 Kapuai.



New Survey Page 249 V6

500



Helu 8702. Kukeanue, 253 y 6

Ua koi mai oia no kona mau wahi ma Niutii, Kohala, Hawaii no ka mea, ua loa ia ia keia mau wahi mo kama mau Makua mai i ka wa o Kamehameha I.

a ua noho keakea ole ia a hiki i keia manawa.

Oia ka makou e hooko nei no Kukeanue he kuleana hoi kona malalo o ke ano Alodio. Ina e uku mai oia i ke ke Aupuni hapa; alaila, ua ku pono ia ia ka palapala sila Alodio.

Pono nae ia ia ke uku no ka hookolokolo a me ka hooholo ana i ka olelo. Penei,



	\$	ken.
No ka rumi a me ke pai ana i ka olelo ma ka Nupepa,	1	
No ke kope ana i ka olelo koina 1/2 aoao,		25
No ka palapala kii,		50
No ka hana ana i ka la 2, o Okatoba 1848	1	
No ke kope ana i na olelo a na hoike, 1 aoao,		75
No ka ana ana i ka la 25 Okatoba 1849		
No ke kope ana,		
No ka hooholo ana i ka olelo, Januasi 1, 1850	2	50
	<u>5</u>	<u>00</u>

J.M. Kamaha
Kawedi
W. L. Lee
J. H. Smith


Eia na palena, Aina e D. Kukeanue.

Apana 1. He aia i ke aia ana i ka aia o Kukeanue ma ka ili o Paemilo i Niutii. E hoomaka ana i ke aia ma ke kahi Ni. 12 au o ke aia. A moe aku ka waao ma A. 81° N. 3 kaulahas, 9 1/2 kapuai. Ii o Kukeanue ke fili ana ma ia waao, alaila, A. 12° N. 6 kaulahas, 26 5/12 kapuai, alaila, A. 82° N. 3 kaulahas, 26 5/12 kapuai, he wahi waiho wale ke fili ana ma ia waao, alaila, huli i kahi i hoomaka i ke aia ana. A. 10° N. 6 kaulahas 19 1/2 kapuai. Eia ka ili 2 Eka, 93 Anana, 18 Kapuai.

E nana i ka Aono 253. V. 6.



Apana 2. Aina o Kukeanue ma ka ili o Paemilo i Niutii, Kohala. E hoomaka ana i ke aia ma ke kahi A. o ke aia. A moe aku ka waao ma A. 30° N. 1 kaulahas, alaila; A. 10° N. 3 kaulahas, 33 kapuai, alaila; A. 40° N. 1 kaulahas, he wahi waiho wale ke fili ana ma ia waao a fau, alaila; huli i kahi i hoomaka i ke aia ana A. 10° 30' N. 6 kaulahas, 44 1/2 kapuai, he wahi waiho wale ke fili ana ma ia waao. Eia ka ili 6 kaulahas, 71 Anana, 44 Kapuai.



50

[Faint, illegible handwriting]

[Faint, illegible handwriting]

[Faint, illegible handwriting]

[Faint, illegible handwriting]

[Faint, illegible handwriting]

[Faint, illegible handwriting]

Helu 8705. *Kauvinui.*

Ua koi mai oia no kona wahi ma *Honolulu, Kohala, Hawaii* no ka mea, ua loa ia ia keia wahi no *Kalawa mai, i ka wa hahiko, i ka wa o ke Alii Hamakamaha I-*

a ua noho keakea ole ia a hiki i keia manawa.

Oia ka makou e hooko nei no *Kauvinui* he kuleana hoi kona malalo o ke ano Alodio. ~~Ina e uku mai oia i ko ke Aupuni hapa *Kohala*; alaila, ua ku pono ia ia ka palapala sila Alodio.~~

Pono nae ia ia ke uku no ka hookolokolo a me ka hooholo ana i ka olelo. Penei,

J. M. Hamakau
Tranedi
W. L. Lee
J. H. Smith
L. Kaunani

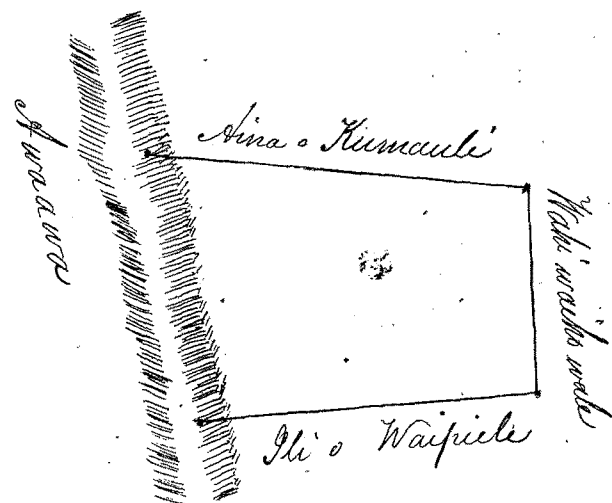
	\$	ken.
No ka rumi a me ke pai ana i ka olelo ma ka Nupepa,	1	
No ke kope ana i ka olelo koina $\frac{1}{2}$ aoao,		25
No ka palapala kii,		50
No ka hana ana i ka la 2, o Okeatoba 1848,	1	
No ke kope ana i na olelo a na hoike, 1 aoao.		75
No ka ana ana i ka la 9, o Iulai 1849.	2	50
No ke kope ana,		50
No ka hooholo ana i ka olelo, <i>Januari 1, 1850.</i>	2	50
		<u>9.00</u>
		<u>4.00</u>
		<u>5.00</u>

Eia na palena,

Aiaia e I. Kalanikahua

Uku o ke kuleana \$5.00

Ke kii o ka aina o Kauvinui, ma ka ili o Kaluaokoaohuki, ma Honolulu, Kohala. Chomaka ana i ke ana ana ma ke kii o Hema o keia aina. A me ahu ka ana ma He. 84° Ki. 9 kaulahaa, 2 fili ana ia ana i ka ili ana i kapuaia. Waipule, huli A. 7° 30' Ki. 5 kaulahaa, 3 1/2 kapuaia, ke wahi wahi wale ke fili ana ma ia ana, alaila; A. 75° Ki. 10 kaulahaa, 13 1/2 kapuaia, o ka ana o Kumauli ke fili ana ma ia ana, alaila; huli i kahi i hoomaka i ke ana ana Hema fono, 7 kaulahaa, 13 1/2 kapuaia. Oia ka ili 6 Eka, 1 Kaulahaa, 6 Anaana, 27 Kapuaia.



Handwritten text at the top of the page, possibly a title or header.

Handwritten text in the upper middle section of the page.

Handwritten text in the middle section of the page, possibly a separator line.

Handwritten text in the lower middle section of the page.

Handwritten text in the lower section of the page.

Handwritten text in the lower section of the page.

Handwritten text in the lower section of the page.

Handwritten text in the lower section of the page.

Handwritten text in the lower section of the page.

Handwritten text in the lower section of the page.

Handwritten text in the lower section of the page.

Handwritten text in the lower section of the page.

Handwritten text in the lower section of the page.

Handwritten text in the lower section of the page.

Handwritten text in the lower section of the page.

Helu 8708. Kahiko ✓ see Palaulau

Ua koi mai oia no kona wahi ma Kukuipahu, Kohala, Hawaii no ka mea, ua loa ia ia keia wahi no Kala mai i ka wa kahiko i ke haw o ke Alii Kamehameha II

a ua noho keakea ole ia a hiki i keia manawa.

Oia ka makou e hooko nei no Kahiko he kuleana hoi kona malalo o ke ano Alodio. Ina e uku mai oia i ko ke Aupuni hapa; alaila, ua ku pono ia ia ka palapala sila Alodio.

Pono nae ia ia ke uku no ka hookolokolo a me ka hooholo ana i ka olelo. Penei,

L. M. Hamakua
I. S. Lee
W. L. Lee
C. H. Smith
L. Kaunani

	\$	Ken.
No ka rumi a me ke pai ana i ka olelo ma ka Nupepa,	1	
No ke kope ana i ka olelo koina 1/2 aoao,		25
No ka palapala kii,		50
No ka hana ana i ka la 4, o Okatoba 1848,	1	
No ke kope ana i na olelo a na hoike, 1800,		75
No ka ana ana i ka la 7 Sepatemaba 1849,	2	50
No ke kope ana,		50
No ka hooholo ana i ka olelo, Januaria, 1850,	2	50
		<u>9.00</u>
		<u>2.00</u>
		<u>7.00</u>

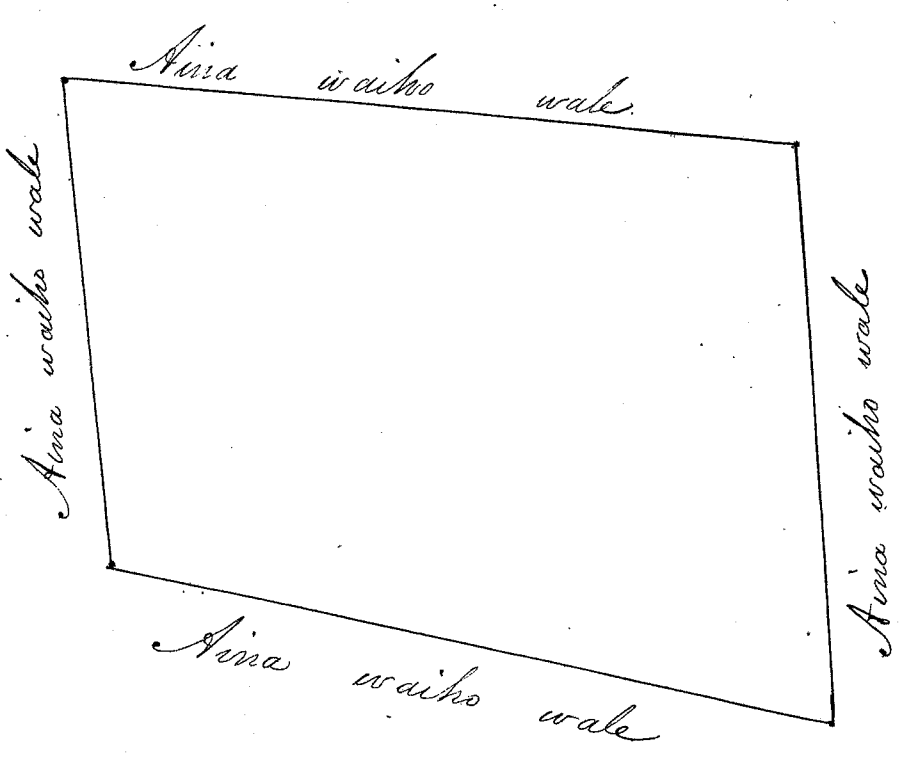
Eia na palena,

Aia e D. Kabanikahua.

oi
Uku o ke kuleana \$ 7.00

Ke ano o ke ana ana i ka aina o Kahiko, ma ka ili o Panai, a me Puulaulau, a me Pakukini i Kukuipahu Kohala.

E hoomaka ana i ke ana ana ma ke kahi A. o keia aina. A moe aku ka arao muna A. 36° N. 15 kaulahao, 46 2/2 kapuai, alaila; A. 45° N. 12 kaulahao, 18 1/2 kapuai, alaila; A. 29° N. 16 kaulahao, alaila; huli i kahi i hoomaka i ke ana ana A. 43° 30' N. 10 kaulahao, 37 kapuai, ke wahi waiho wale a puni keia aina. Oia ka ili 18 Oka 1 kaulahao, 30 Kapuai.



Prattman - see p. 116. Vol. I
Prattman's Land

506-

... ..
... ..

... ..

... ..

... ..

... ..

... ..

... ..

... ..

... ..

... ..

Helu 8710. Kaiapapa

Ua koi mai oia no kona wahi ma Nihiau, Kohala, Hawaii no ka mea, ua loa ia ia keia wahi i ka wa e noho Ali'ana o Kamehameha II

a ua noho keakea ole ia a hiki i keia manawa.

Oia ka makou e hooko nei no Kaiapapa he kuleana hoi kona malalo o ke ano Alodio. ~~Ina e uku mai oia i ko ke Aupuni hapa; alaila, ua kupa pono ia ia ka palapala sila Alodio.~~

Pono nae ia ia ke uku no ka hookolokolo a me ka hooalo ana i ka olelo. Penei,

J. M. Hamakua
Loanele
W. L. Lee
J. H. Smith
L. Kauruai

	\$	ken.
No ka rumi a me ke pai ana i ka olelo ma ka Nupepa,	1	
No ke kope ana i ka olelo koina 1/2 aoao,		25
No ka palapala kii,		50
No ka hana ana i ka la 2, o Okatoba, 1848,	1	
No ke kope ana i na olelo a na hoike, 1848,		75
No ka ana ana i ka la 18, Okatoba 1849		
No ke kope ana,		
No ka hooalo ana i ka olelo, Januari 1, 1850.	2	50
	<u>\$</u>	<u>5.00</u>


Eia na palena,

Ancua i D. Kabanikahu.

Ke ana o ka aina o Kaiapapa, ma ka ili o Ilion i Nihiau 3. Kohala.

E hoomaka ana i ke ana ana ma ke kiki N. o keia aina. A moe aku ka aoao mua A. 58. Ki. 3 kaulahas, 19 1/2 kapuai, ke ana waiko wale ma ia aoao, alaila; A. 6° Ki. 6 kaulahas, Ili o Haleolono ke pili ana ma ia aoao, alaila; Hoomohana pumua, 3 kaulahas, ana waiko wale ma ia aoao, alaila; kuli i ka ki i hoomaka i ke ana ana A. 6° 30' N. 4 kaulahas, 6 1/2 kapuai; Ahupuaa o Hawaii ma ia aoao. Eia ka ili, 1 Eka, 5 kaulahas, 109 Anana, 29 Kapuai.

1 E 714 an



Perquichid - see p. 111, vol. 1.
Translations from Hawaiian.

508

THE UNIVERSITY OF CHICAGO
DEPARTMENT OF CHEMISTRY

RESEARCH REPORT
NO. 100

RESEARCH REPORT

BY

DR. J. H. GOLDSTEIN
AND
DR. R. M. MAYER

1954

Helu 9577 Kekuani. 258 VC

Ua koi mai oia no kona wahi ma Makapala, Kohala, Hawaii no ka mea, ua loa ia ia keia wahi i ka wa manawa loa, i ke hana o ke Alii Kamehameha I,

a ua noho keakea ole ia a hiki i keia manawa.

Oia ka makou e hooko nei no Kekuani he kuleana hoi kona malalo e ke ano Alodio. Ina e uku mai oia i ke ke Aupuni hapa; alaila, ua ku pono ia ia ka palapala sila Alodio.

Pono nae ia ia ke uku no ka hookolokolo a me ka hooholo ana i ka olelo. Penei,

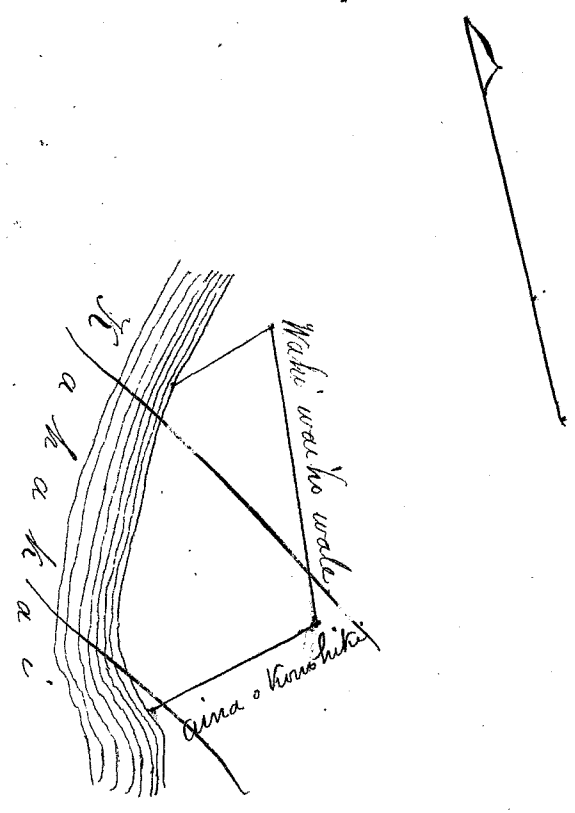
P. M. Hamakua
I. S. S. Lee
W. L. Lee
J. H. Smith
L. Kaunani

	\$	ken.
No ka rumi a me ke pai ana i ka olelo ma ka Nupepa,	1	
No ke kope ana i ka olelo koina 1/2 aoao,		25
No ka palapala kii,		50
No ka hana ana i ka la 4, o Okatoba 1848,	1	
No ke kope ana i na olelo a na hoike, 1 aoao,		75
No ka ana ana i ka la 25, Okatoba, 1849,		
No ke kope ana,		
No ka hooholo ana i ka olelo, Januari 1, 1850,		50
		<u>5.00</u>

Eia na palena,

Anaia e D. Kalamitahua.

~~Ke ana o ke ana ana i ka ana o Kekuani, ma ka ili o Halahi i Makapala, Kohala-
ana ana ma ke kaha Ki o Kua ana. A me aku ka aoao ma A. 72° 30' Ki. 3 kaulahas, Ana o ke
hono hiki ma ia aoao, alaila; A. 14° 30' Ki. 5 kaulahas, he kaulahas ma ia aoao, alaila, A. 65° Ki.
2 kaulahas, he wahi wahi wale ma ia aoao, alaila; huli i kaha i hoomaka i ke ana ana A. 3° 30' Ki.
4 kaulahas, 52 1/2 kapuai, he fali hana ma ia aoao. Oia ka ili, 1 Eka, 2 Kaulahas 30 Anana, 9 Kapuai
ai- kua.~~



Revised Vol. 6, Page 258

510

1869
11/10/69

Faint, illegible text at the top of the page, possibly a header or introductory paragraph.

Second section of faint, illegible text, separated from the first by a horizontal line.

Third section of faint, illegible text, continuing the narrative or report.

Fourth section of faint, illegible text, showing some structural elements like a list or table.

Fifth section of faint, illegible text at the bottom of the page, possibly a conclusion or signature area.

Ua koi mai oia no kona wahi ma Kapaa, Kohala, Hawaii no ka mea, ua loa ia ia keia wahi no Kaitiandli mai; i ke haw o ke Alii Kamehameha I,

a ua noho keakea ole ia a hiki i keia manawa.

Oia ka makou e hooko nei no Kuapalena he kuleana hoi kona malalo ke ano Alodio. ~~Ina e uku mai oia i ko ke Aupuni hapa; alaila, ua ku pono ia ia ka palapala sila Alodio.~~

Pono nae ia ia ke uku no ka hookolokolo a me ka hooholo ana i ka olelo. Penei,

	\$	Ken.
No ka rumi a me ke pai ana i ka olelo ma ka Nupepa,	1	
No ke kope ana i ka olelo koina 1/2 aoao,		25
No ka palapala kii,		50
No ka hana ana i ka la 28, o Sepatemaba 1848,	1	
No ke kope ana i na olelo a na hoike, 2 aoao,		1 50
No ka ana ana i ka la 18, o Iune 1849,		3 25
No ke kope ana,		
No ka hooholo ana i ka olelo, Januari 1, 1850,	2	50
		<u>\$ 10.00</u>

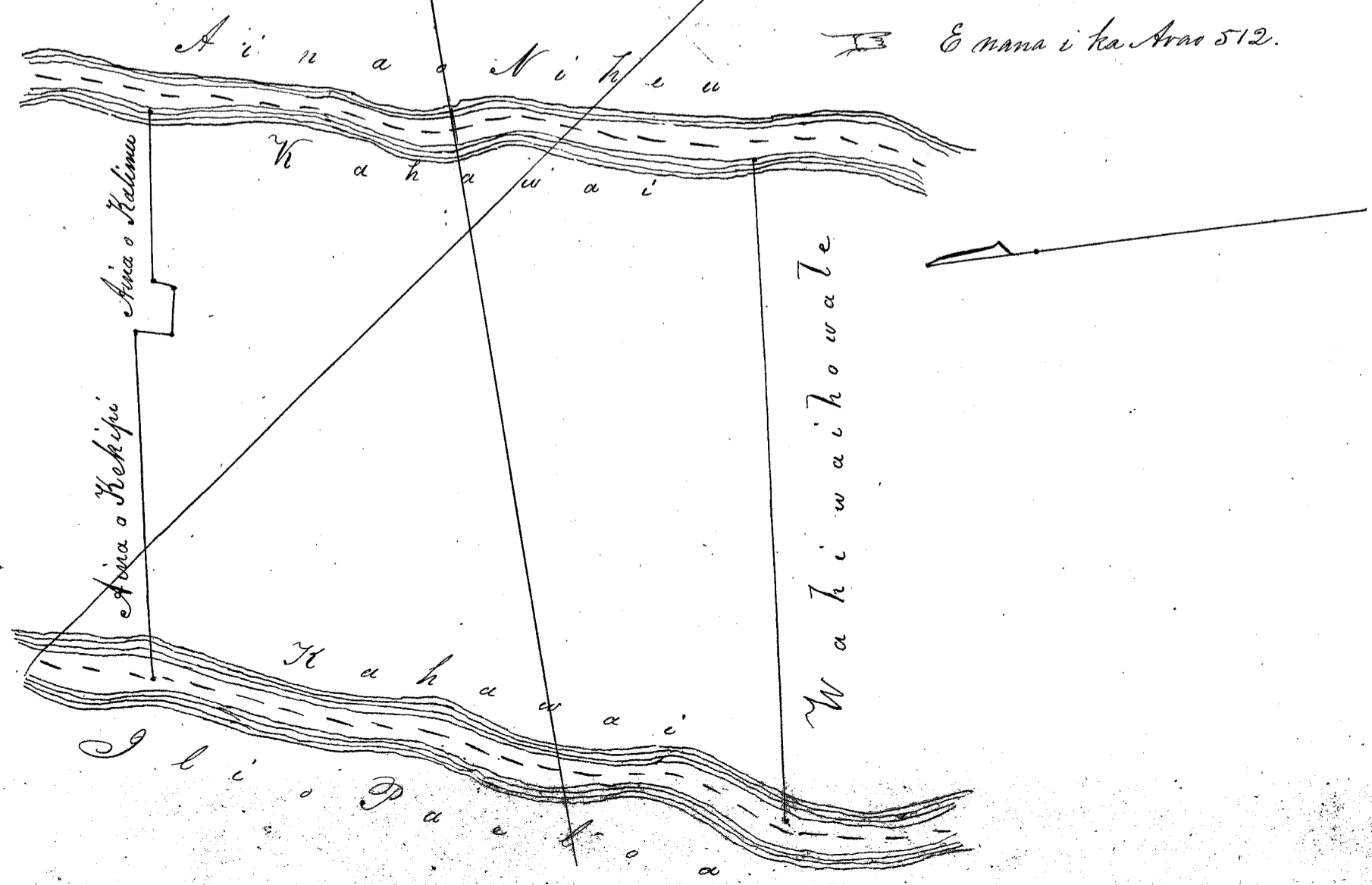
L. K. Hamakua
Loane
W. L. Lee
J. H. Smith
Z. Kaunani

Eia na palena,

Amia e D. Kabanikahuu.

Ke kii o ka aina kula, Kuapalena, ma ka Alii o Lapunui, ma Kapaa i Kohala.

Akau o kua aina, e pili ana i ka aina o Kalimu, A moe aku ka aoao pua. A. 82° 30' N. 6 kaulahao, alaila, A. 21° 30' N. 37 kapuai, alaila; A. 77° N. 1 kaulahao, 43 1/2 kapuai, alaila; A. 12° N. 1 kaulahao, 13 1/2 kapuai, e pili ana ia mau aoao i ka aina o Kalimu, alaila; A. 82° 30' N. 12 kaulahao, e pili ana ia mau aoao i ka aina o Kekipi, alaila, holo polohi ma ke kahawai N. 21° 30' N. 45 kaulahao, o ka Alii o Paeloa ke pili ana ma ia mau aoao, alaila; huli N. 34° N. 23 kaulahao, ke wahi wai ho wale ke pili ana ma ia mau aoao, hiki i ka aina o Nihua ma ke kahawai, alaila; huli i kahi i hoomakai ke ana ana e holo ana ke kahawai A. 13° 30' N. 42 kaulahao, 33 kapuai, Alii o Palai ke pili ana. Eia ka ili, 97 Eka, 1 Kaulahao.



Plot 8735 Kuapalena

Moa Kapaem, Kohala, Hawaii

79 1/2' Di. 10.16 Kaul. me ke Kele. E hoomaka ana ke kahi Kom. makai o Keia ana e fahi ana me ke Kelemaole, a e holo Ke.

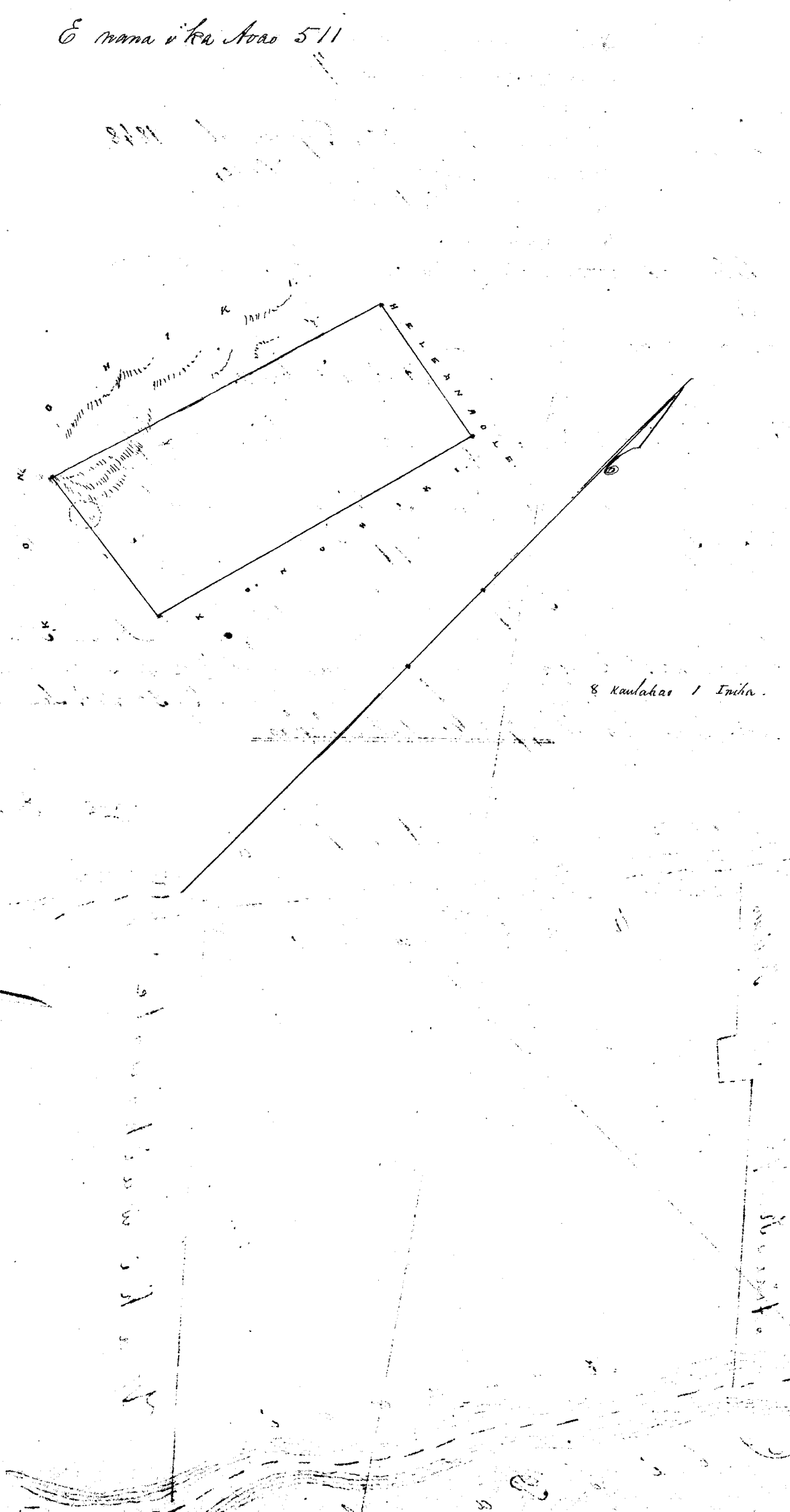
79 1/2' Di. 10.16 Kaul. me ke Kelemaole. Di. 14 1/2' Ke. 22.77 Kaul. me ke ke Monohiki a hiki i ke kahi Ke. mauka o Keia Ak. 82 1/2' No. 10.88 Kaul. me ke Monohiki a hiki i ka pahu ma ka kahi awana ferepoe. Alaila Ak. 16' Di. ma ka ana ke awana ferepoe a me kahi pala-halaha e fahi ana me ke ke Monohiki a hiki i kahi i hoomaka i. Moa in Apana 23 Eka 1175. Anama.

Anaia e P.P. Kalama.

Kapaem, Kohala, Hawaii

25 Maraka 1851

E mana i ka Aoa 511



Helu 874. ²Kalua. ✓

Ua koi mai oia no kona wahi ma ²Kapua, ²Hohala, Hawaii no ka mea, ua loa ia ia keia wahi no Kukona ke konohiki; mahope mai o ke kiau ana o ma Kanawai i ka Makahiki 1846

a ua noho keakea ole ia a hiki i keia manawa.

Oia ka makou e hooko nei no ²Kalua he kuleana hoi kona malalo o ke ano Alodio. ~~Ina e uku mai oia i ko ke Aupuni hapa; alaila, ua ku pono ia ia ka palapala sila Alodio.~~

Pono nae ia ia ke uku no ka hookolokolo a me ka hooholo ana i ka olelo. Penei,

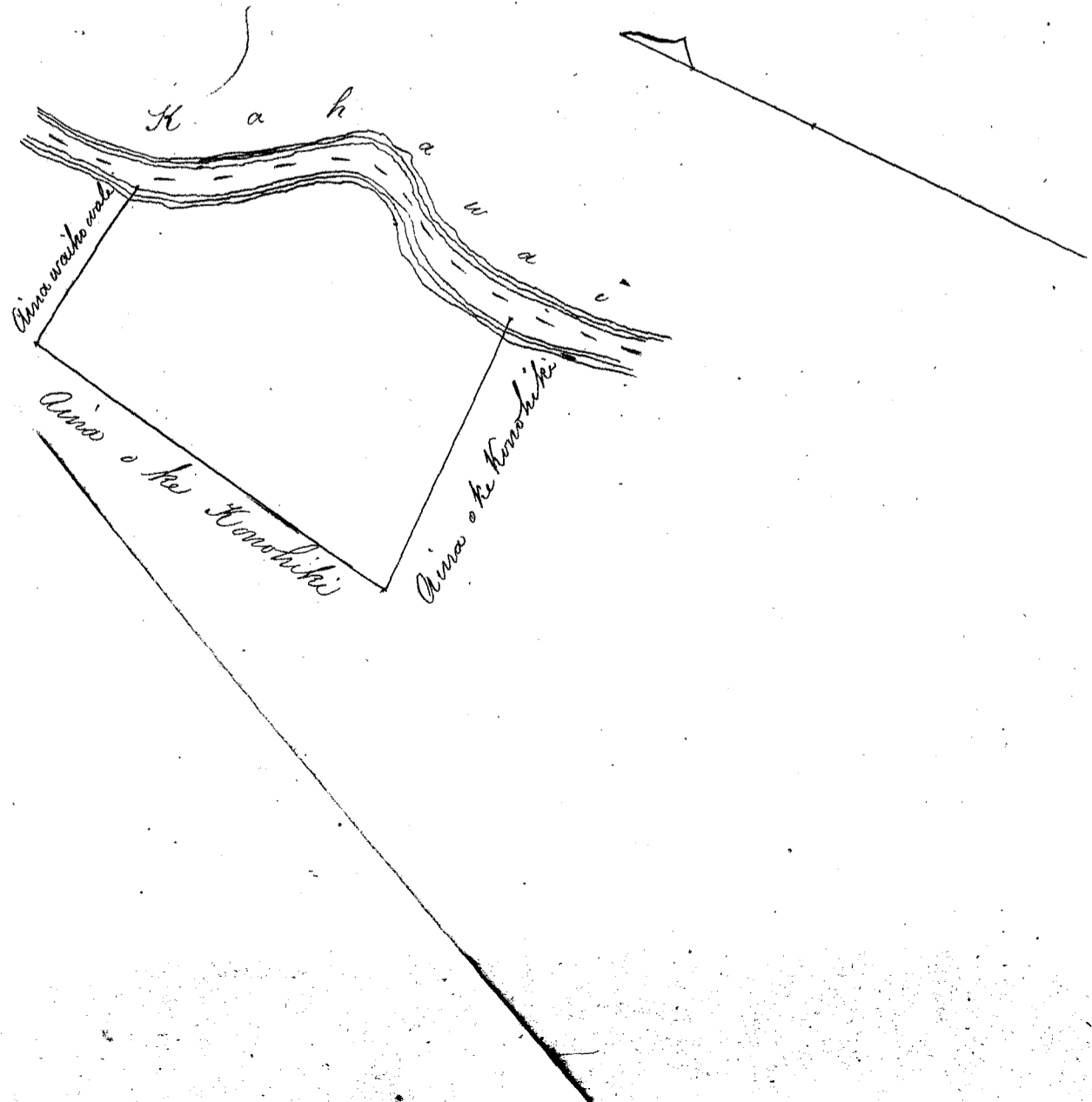
J. M. Kamakau
Loanehi
W. L. Lee
J. H. Smith
Z. Kaunwai

	\$	Ken.
No ka rumi a me ke pai ana i ka olelo ma ka Nupepa,	1	
No ke kope ana i ka olelo koina ¹ / ₂ aoao,		25
No ka palapala kii,		50
No ka hana ana i ka la 2, o Okatoba 1848.	1	
No ke kope ana i na olelo a na hoike, 18000,		75
No ka ana ana i ka la 7, o Sepatemaba. 1849.		
No ke kope ana,		
No ka hooholo ana i ka olelo, Januari 1, 1850.	2	50
	<u>5</u>	<u>00</u>


Eia na palena, *Anaia e D. Kabanikahu.*

Ke ana o ka ana o Kalua, ma ka ili o Kaohuki 2, i Kapua, Hohala.

Chomaka ana i ke ana ma ke kahi Ni o kua ana Amoc akau ka aoao mua A. 87° N. 9 Kaulahas, alaila; A. 12° Ni. 13 Kaulahas, no ke konohiki kahi e pili ana ma ia mau aoao, alaila; A. 80° Ni. 5 Kaulahas, 38 ¹/₂ kapuai; alaila; A. 30° Ni. 7 Kaulahas, 19 ¹/₂ kapuai, alaila huli i kahi i hoomaka i ke ana ana A. 24° N. 6 Kaulahas, 33 kapuai, ke wahi waiho wale ke pili ana ma ia mau aoao, Eia ka ili. 9 Eka, 7 Kaulahas, 83 Anana.



514



Helu 5³/₄ Kaohu

Ua koi mai oia no kona wahi ma *Honolulu, Kohala, Hawaii* no ka mea, ua loa ia ia keia wahi no *Kalawa mai, i ka wa kahiko, i ke kawa o ke Alii Hamakua 1,*

a ua noho keakea ole ia a hiki i keia manawa.

Oia ka makou e hooko nei no *Kaohu* he kuleana hoi kona malalo o ke ano Alodio. ~~Ina e uku mai oia i ko ke Aupuni hapa *Kaohu*; alaila, ua ku pono ia ia ka palapala sila Alodio.~~

Pono nae ia ia ke uku no ka hookolokolo a me ka hooholo ana i ka olelo. Penei,

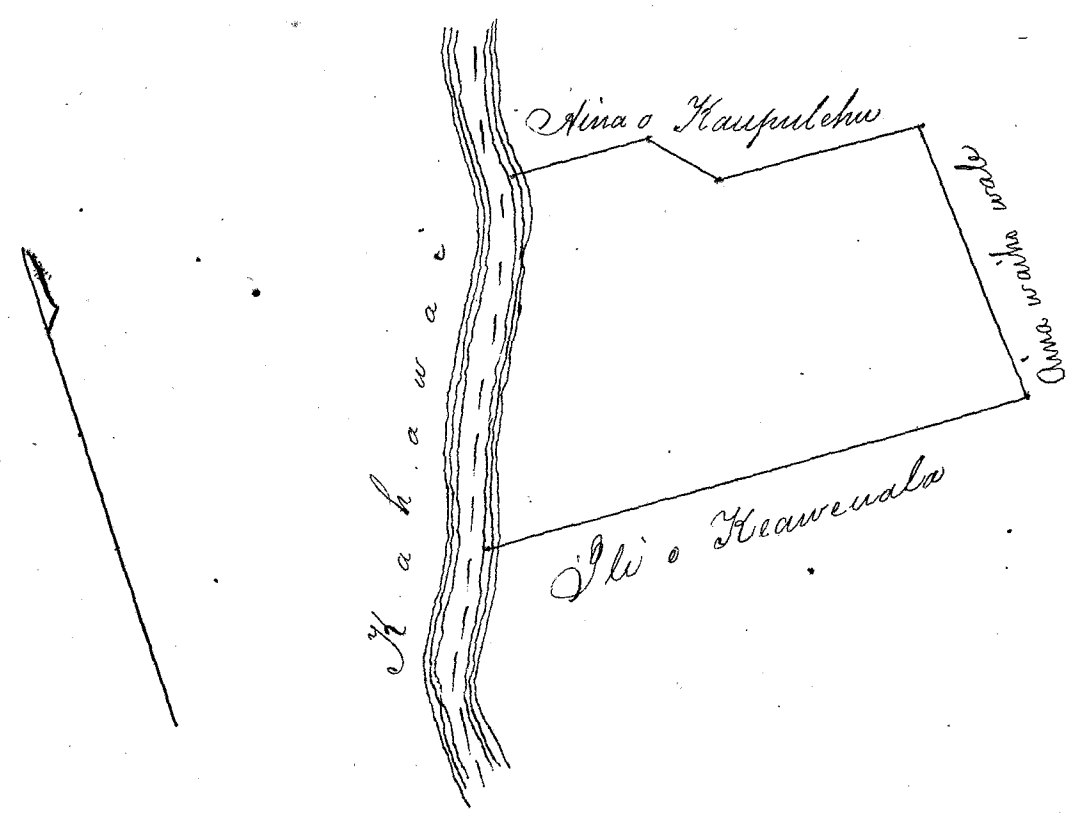
<i>T.M. Hamakua</i>	No ka rumi a me ke pai ana i ka olelo ma ka Nupepa,	\$ 1	ken.
<i>Loareedi</i>	No ke kope ana i ka olelo koina $\frac{1}{2}$ aoao,		25
<i>W. L. Lee</i>	No ka palapala kii,		50
<i>J. H. Smith</i>	No ka hana ana i ka la 2, o <i>Okatoba 1848</i> ,	1	
<i>L. Kaunani</i>	No ke kope ana i na olelo a na hoike, 1 aoao,		75
	No ka ana ana i ka la 9, o <i>Iulai 1849</i> ,	2	50
	No ke kope ana,		50
	No ka hooholo ana i ka olelo, <i>Januari, 1, 1850</i> ,	2	50
			<u>9.00</u>
			<u>4.00</u>
			<u>5.00</u>

Eia na palena,

Anaia e D. Kalamikakua.

Uku o ke kuleana \$ 5.00

Ke ku o ke ana ana i ka ana o *Kaohu*, ma ka *Ili o Pualoalo* i *Honolulu, Kohala*. E hoomaka ana i ke ana ana ke kahi *Hema o keia Ana*. A hoo aku ka ana ma *N. 39° N. 12 kaulakao*, o *Keaweala* ke fili ana ma ia ana, ke ana ia, alaila; *N. 6° 30' N. 6 kaulakao, 19¹/₂ kapuai*, ke kula ke fili ana ma ia ana, alaila; *Honohana puu*, 4 kaulakao, 33 kapuai, alaila; *N. 41° 30' N. 1 kaulakao, 33 kapuai*, alaila; *N. 88° 30' N. 3 kaulakao*, e fili ana ia i ke ana o *Keaweala*, alaila; huli i kahi o hoomaka i ke ana ana, *N. 20° 30' N. 8 kaulakao*, *Ahupuaa o Pahoa* ke fili ana ma ia ana. Oia ka ili - 7 Eka, 5 kaulakao, 33 kapuai.



The first part of the document
 discusses the general principles
 of the system. It is
 intended to provide a
 clear and concise
 summary of the
 main points.

The second part of the document
 provides a detailed
 description of the
 various components
 and their functions.
 This section is
 essential for
 understanding the
 overall structure
 and organization
 of the system.

The third part of the document
 contains a series of
 diagrams and charts
 which illustrate the
 flow of information
 and the relationships
 between the different
 parts of the system.
 These visual aids
 are crucial for
 grasping the
 complexity of the
 system and for
 identifying any
 potential areas of
 concern.

Helu 8744. *Kuahine*.

Ua koi mai oia no kona wahi ma *Nonomakau, Kohala, Hawaii* no ka mea, ua loa ia ia keia wahi *Manua loa, i ke kawa o ke Alii Kamehameha I,*

a ua noho keakea ole ia a hiki i keia manawa.

Oia ka makou e hooko nei no *Kuahine* he kuleana hoi kona malalo e ke ano Alodio. ~~Ina e uku mai oia i ke ke Aupuni hapa; alaila, ua ku pono ia ia ka palapala sila Alodio.~~

Pono nae ia ia ke uku no ka hookolokolo a me ka hooholo ana i ka olelo. Penei,

S. M. Nonomakau
Barred
W. L. Lee
J. K. Smith
L. Kaimuar

No ka rumi a me ke pai ana i ka olelo ma ka Nupepa,
No ke kope ana i ka olelo koina $\frac{1}{2}$ aoao,
No ka palapala kii,
No ka hana ana i ka la 2, o Okatoba 1848,
No ke kope ana i na olelo a na hoike, 1 aoao,
No ka ana ana i ka la 9, Iulai 1849,
No ke kope ana,
No ka hooholo ana i ka olelo, *Samoa*, 1, 1850,

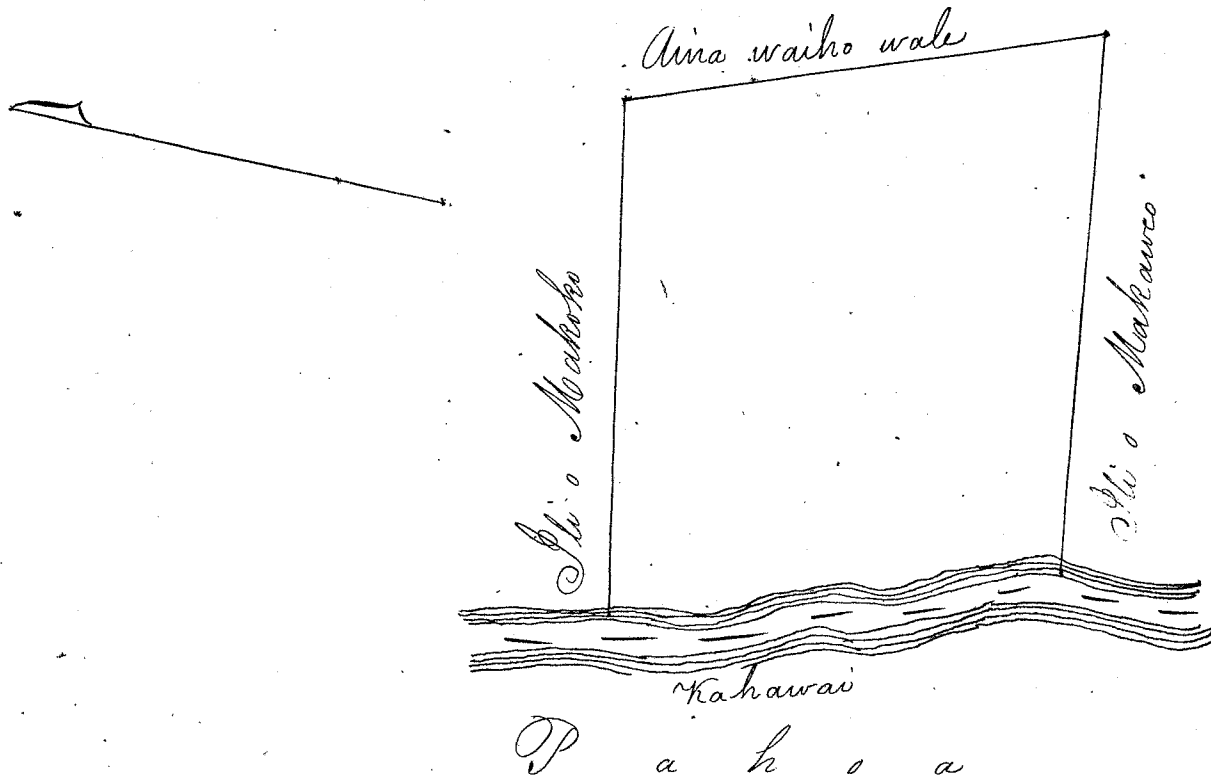
	\$	ken.
No ka rumi a me ke pai ana i ka olelo ma ka Nupepa,	1	
No ke kope ana i ka olelo koina $\frac{1}{2}$ aoao,		25
No ka palapala kii,		50
No ka hana ana i ka la 2, o Okatoba 1848,	1	
No ke kope ana i na olelo a na hoike, 1 aoao,		75
No ka ana ana i ka la 9, Iulai 1849,	1	
No ke kope ana,		
No ka hooholo ana i ka olelo, <i>Samoa</i> , 1, 1850,	2	50
	<u>7</u>	<u>00</u>

Eia na palena,


Anaia o D. Kalamikahua.

Ke kii o ke ana ana i ka aina o Kuahine, ma ka ili o Katalio'lio, i Nonomakau, Kohala. E hoomaka ana i ke ana ana ma ke kiihi Nemo o keia aina e pili ana i ka ili'aina o Makawao. Amec aku ka aoao mua N. 80° Ki. 11 Kaulahao, 33 Kapuai. Ili o Makawao ke pili ana ma ia aoao, alaila; N. 21° 30' Ki. 10 Kaulahao, 19 $\frac{1}{2}$ Kapuai, he wahi waiho wale ke pili ana ma ia aoao, alaila; N. 78° Ki. 11 Kaulahao, Ili o Makoko ke pili ana ma ia aoao, alaila; huli i kahi i hoomaka i ke ana ana, N. 19° Ki. 9 Kaulahao, 39 $\frac{1}{2}$ Kapuai, Ahupuaa o Pahoa ke pili ana ma ia aoao, alaila; he ili, 11 Eka, 1 Kaulahao, 113 Ahana, 15 Kapuai.

234 30



518-



Hehu 8745 Kaawa.

Ua koi mai oia no kona mau wahi ma Kukuipahu, Kohala, Hawaii no ka mea, ua loa ia ia keia mau wahi Mamua loa, i ke kuan o ke Alii Hamakamaka 1,

a ua noho keakea ole ia a hiki i keia manawa.

Oia ka makou e hooko nei no Kaawa he kuleana hoi kona malalo o ke ano Alodio. Ina e uku mai oia i ke ke Aupuni hapa; alaila, ua ku pono ia ia ka palapala sila Alodio.

Pono nae ia ia ke uku no ka hookolokolo a me ka hooholo ana i ka olelo. Penei,

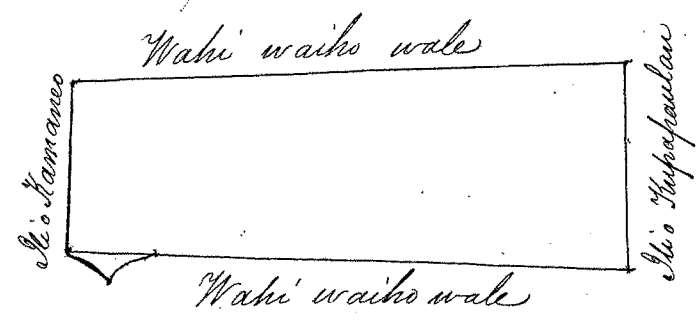
*P. H. Hamakamaka
Ivanedi
W. L. Lee
J. H. Smith
L. Kaunani*

	\$	ken.
No ka rumi a me ke pai ana i ka olelo ma ka Nupepa,	1	
No ke kope ana i ka olelo koinu 1/2 aoao,		25
No ka palapala kii,		50
No ka hana ana i ka la 4, o Okatoba 1848	1	
No ke kope ana i na olelo a na hoike, 1 aoao,		75
No ka ana ana i ka la 12, o Ikapunaha 1849.		
No ke kope ana,		
No ka hooholo ana i ka olelo, Samasii, 1850.	2	50
	<u>5</u>	<u>00</u>


Eia na palena,

Anaia e D. Kalanikouhale

Apana 1. Ke kii o ka aina o Kaawa ma ka ili aina o Maaloha, i Kukuipahu, Kohala. E hoomaka ana i ke ana ana ma ke kiki Kama o keia aina, A moe aku ka aoao mua Akau pua, 3 kaulahas, Aina waiko wale ke fili ana ma ia aoao, alaila; A. 88° Ki. 59 1/2 kapuai, Ili o Hamakamaka ke fili ana ma ia aoao, alaila; A. 4° Ki. 3 kaulahas, aina waiko wale ke fili ana ma ia aoao, alaila; huli i kahi i hoomaka i ke ana ana A. 88° Ki. 1 kaulahas, 9 1/2 kapuai. Ili o Kukupaulau ma ia aoao. Eia ka ili, 3 Kaulahas, 7 Anana, 9 Kapuai.



Apana 2. Ke kii o ka aina o Kaawa ma ka ili o Maaloha, i Kukuipahu, Kohala. E hoomaka ana i ke ana ana ma ke kiki A. o keia aina. A moe aku ka aoao mua A. 35° Ki. 1 kaulahas, 13 2/3 kapuai. Ili o Hamakamaka ke fili ana ma ia aoao, alaila; A. 14° Ki. 2 kaulahas, 43 1/2 kapuai, aina o Ape ma ia aoao, alaila, Ke Kama pua, 55 1/2 kapuai. Ili o Kukupaulau ma ia aoao, alaila; huli i kahi i hoomaka i ke ana ana. A. 7° Ki. 2 kaulahas, 33 Kapuai. Eia ka ili, 2 Kaulahas, 76 Anana, 15 Kapuai.




Apana 3. Ke kii o ka aina o Kaawa, ma ka ili aina o Maaloha, i Kukuipahu, Kohala. E hoomaka ana i ke ana ana ma ke kiki K. o keia aina. A moe aku ka aoao mua A. 9° Ki. 3 kaulahas, 52 1/2 kapuai, alaila; A. 64° Ki. 48 1/2 kapuai, alaila; A. 10° Ki. 4 kaulahas, 6 1/2 kapuai, alaila; huli i kahi i hoomaka i ke ana ana.

*Reynolds - see pp. 16, 17, 18
Ponce - see pp. 19, 20, 21*

he ana ana A. 8° 30' N. 52 1/2 kapuni, he wahi waiko wale a puni keia ana. Oia ka ili, 3 Kaula kua.


huaka



Aina waiko wale

Aina waiko wale

Aina waiko wale



Handwritten notes at the bottom of the page, including the number '14' and some illegible text.

Helu 8747. Kaubane.

Ua koi mai oia no kona mau wahi ma Niuli, Kohala, Hawaii no ka mea, ua loa ia ia keia mau wahi no Opuunui mai mamua aku o ke kaou ana o na Kanawai, i ka makahiki 1828-

a ua noho keakea ole ia a hiki i keia manawa.

Oia ka makou e hooko nei no Kaubane he kuleana hoi kona malalo o ke ano Alodio. Ina e uku mai oia i ko ke Aupuni hapa; alaila, ua ku pono ia ia ka palapala sila Alodio.

Pono nae ia ia ke uku no ka hookolokolo a me ka hooholo ana i ka olelo. Penei,

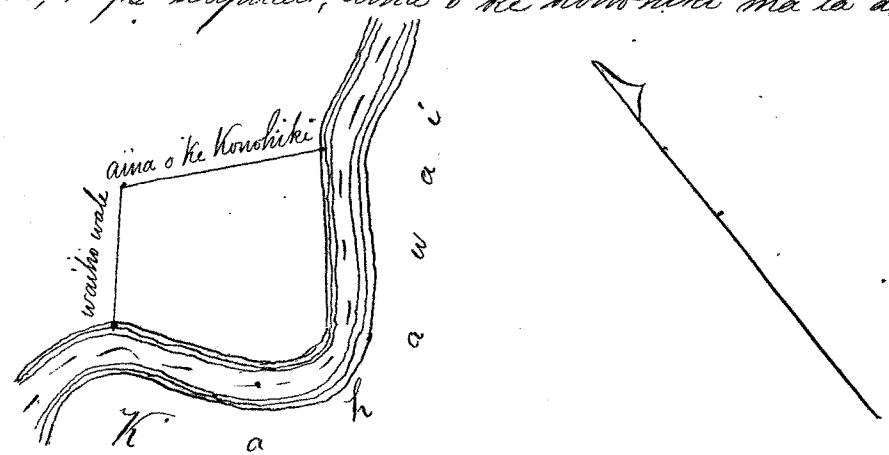
	\$	ken.
No ka rumi a me ke pai ana i ka olelo ma ka Nupepa,	1	
No ke kope ana i ka olelo koina 1/2 aoao,		25
No ka palapala kii,		50
No ka hana ana i ka la 27, o Sepatemaba 1848.	1	
No ke kope ana i na olelo a na hoike, 1 aoao,		75
No ka ana ana i ka la 26, Okatoba 1849		
No ke kope ana,		
No ka hooholo ana i ka olelo, Januani 1, 1850.	2	50
		<u>5.00</u>

T.M. Hamakua
 I. J. Lee
 W. L. Lee
 J. H. Smith
 K. Kauruanui
 Eia na palena,

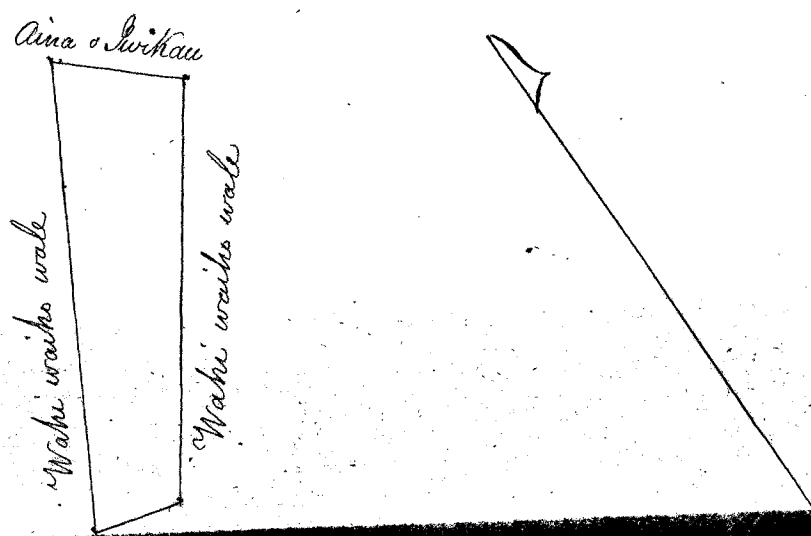
Anuia e D. Kabanikabua.

Apana 1.
 He ana o ke ana o Kaubane ma ka ili o Waiohole i Niuli, Kohala
 E hoomaka ana i ke ana ana ma ke kiki Ni. o ke ana ana. A moe aku ke aoao mua A. 37° 30' K. 1 kaulahao, 4 kapuai, he kahawai ke pili ana ma ia aoao, alaila, A. 41° 30' K. 1 kaulahao, 4 kapuai, he kahawai no ma ia aoao, alaila, A. 43° Ni. 46 1/2 kapuai, he wahi waiko wale ke pili ana ma ia aoao, alaila; huli i kahi i hoomaka i ke ana ana A. 60° Ni. 1 kaulahao, 1 1/2 kapuai, Aina o ke kono hiki ma ia aoao. Eia ka ili, 110 Anana, 26 Kapuai.


16
 a
 110 . 26
 1213
 527
 283 an



Apana 2.
 He ana o ke ana o Kaubane ma ka ili o Waiohole i Niuli, Kohala
 E hoomaka ana i ke ana ana ma ke kiki A. o ke ana ana. A moe aku ke aoao mua A. 75° K. 33 kapuai, alaila; A. 29° Ni. 2 kaulahao, 33 kapuai, he wahi waiko wale ke pili ana ma ia mau aoao, alaila, A. 49° 30' Ni. 46 1/2 kapuai, Aina o Iwi kau ke pili ana ma ia aoao, alaila; huli i kahi i hoomaka i ke ana ana A. 34° 30' K. 2 kaulahao, 18 1/2 kapuai. Eia ka ili, 1 kaulahao, 52 Anana, 18 Kapuai.



5/2/21



Helu 8898. Kupanapanau. ✓ 257 6

Ua koi mai oia no kona wahi ma Niūi, Kohala, Hawaii no ka mea, ua loa ia ia keia wahi i Leliōhoku mai, mahope mai o ke kaunā ana o wa kahawai i ka Makahiki 1846

a ua noho keakea ole ia a hiki i keia manawa.

Oia ka makou e hooko nei no Kupanapanau he kuleana hoi kona malalo o ke ano Alodio. Ina e uku mai oia i ke ke Aupuni hapa hapa; alaila, ua kō pono ia ia ka palapala sila Alodio.

Pono nae ia ia ke uku no ka hookolokolo a me ka hooholo ana i ka olelo. Penei,

F. M. Hornblow
Loonedi
W. L. Lee
J. H. Smith

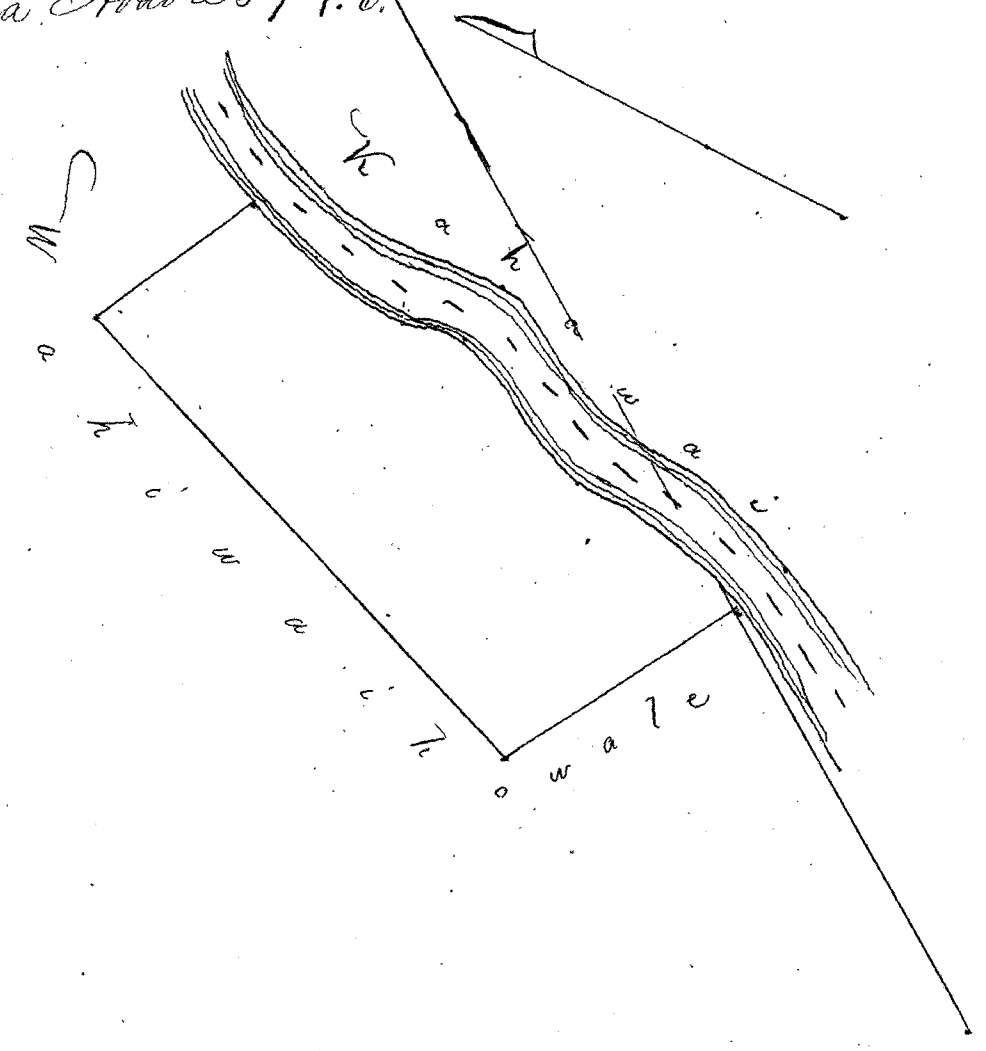
	\$	ken.
No ka rumi a me ke pai ana i ka olelo ma ka Nupepa,	1	
No ke kope ana i ka olelo koina 2 aoao,	1	25
No ka palapala kii,		50
No ka hana ana i ka la 5, o Okatopa 1848	1	
No ke kope ana i na olelo a na hoike, 1 aoao,		75
No ka ana ana i ka la 26, Okatopa 1849.		
No ke kope ana,		
No ka hooholo ana i ka olelo, Januari, 1, 1850.	1	50
		<u>5.00</u>

Eia na palena,

Anaia o D. Kalanikakua.

Ke ano o ka ana o Kupanapanau ma ka ili o Nani i Niūi, Kohala. Chomaka ana i ke ana ana ma ke kiki Niūi o keia ana. A moe aku ka ana ma A. 61° N. 2 Kaulahao, alaila, A. 21° N. 6 Kaulahao, 26 5/12 Kapuai, alaila, A. 60° Ni. 2 Kaulahao, 33 Kapuai, he wahi waiho wale ke fili ana ma ia pue aoao a pau loa, alaila, huli i kahi i hoomaka i ke ana ana A. 13° Ni. 6 Kaulahao, 21 1/2 Kapuai, he kahawai ma ia aoao. Oia ka ili, 1 Eka, 4 Kaulahao, 37 Ana, 18 Kapuai.

E nana i ka Aoao 257 1/6.



524

[Faint, illegible text, likely bleed-through from the reverse side of the page]

1
 2
 3
 4
 5
 6
 7
 8
 9
 10
 11
 12
 13
 14
 15
 16
 17
 18
 19
 20
 21
 22
 23
 24
 25
 26
 27
 28
 29
 30
 31
 32
 33
 34
 35
 36
 37
 38
 39
 40
 41
 42
 43
 44
 45
 46
 47
 48
 49
 50
 51
 52
 53
 54
 55
 56
 57
 58
 59
 60
 61
 62
 63
 64
 65
 66
 67
 68
 69
 70
 71
 72
 73
 74
 75
 76
 77
 78
 79
 80
 81
 82
 83
 84
 85
 86
 87
 88
 89
 90
 91
 92
 93
 94
 95
 96
 97
 98
 99
 100

100

Helu 9982. Lohuani. ✓

Ua koi mai oia no kona wahi ma Honolulu, Kohala, Hawaii no ka mea, ua loa ia ia keia wahi ma Niwi mai, mamua loa i ke kau o ke Alii Hamakamaka!

a ua noho keakea ole ia a hiki i keia manawa.

Oia ka makou e hooko nei no Lohuani he kuleana hoi kona malalo o ke ano Alodio. Ina e uku mai oia i ke ke Aupuni hapa helu; alaila, ua ku pono ia ia ka palapala sila Alodio.

Pono nae ia ia ke uku no ka hookolokolo a me ka hooholo ana i ka olelo. Penei,

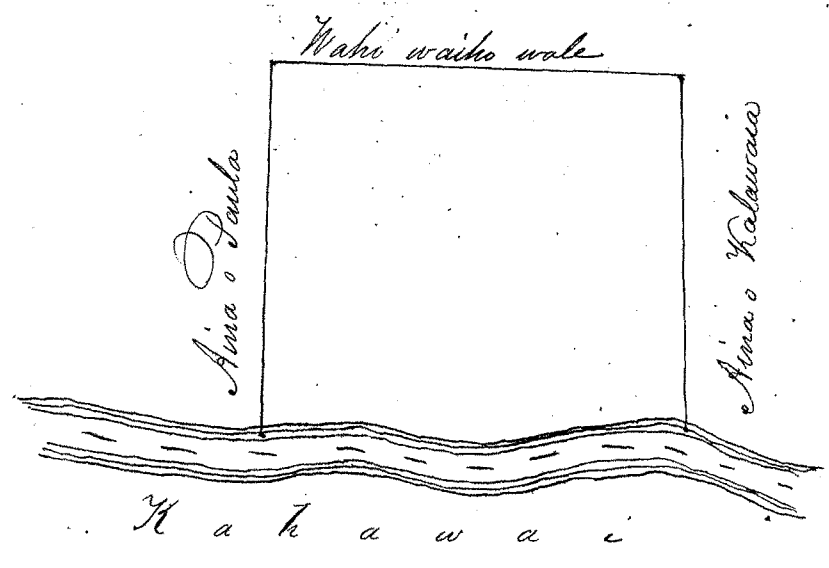
S. M. Hamakua
Loarede
W. L. Lee
J. H. Smith
H. Kauruani
Eia na palena,

	\$	ken.
No ka rumi a me ke pai ana i ka olelo ma ka Nupepa,	1	
No ke kope ana i ka olelo koina 1/2 aoao,		25
No ka palapala kii,		50
No ka hana ana i ka la 28, o Sepatema 1848,	1	
No ke kope ana i na olelo a na hoike, 1 aoao,		75
No ka ana ana i ka la 27, o Augato 1849.	2	50
No ke kope ana,		50
No ka hooholo ana i ka olelo, Januari 1, 1850.	2	50
		<u>9.00</u>

Ori - - - - -
Uku o ke kuleana - - \$ 5.00

Anaia o D. Hamakua.

Ke kuu o ka aina o Lohuani ma ka ili aina o Waineneke i Kapuau, Kohala. E hoomaka ana i ke ana ana ma ke kipi Nema o keia aina, e fili ana i ka aina o Paula. Amos aku ka aoao mua A. 37° Hikina. 8 kaulakao, aina o Paula ke fili ana ma ia aoao, alaila; A. 3° Ki. 8 kaulakao, 1/2 1/2 Kapuai, ke wahi waiko wale ke fili ana ma ia aoao, alaila, A. 24° 30' Ki. 7 kaulakao, 33 Kapuai, aina o Kalawala ke fili ana ma ia aoao, alaila; huli i kahi i hoomaka i ke ana ana A. 5° 30' Ki. 9 kaulakao. Ka ili, 6 Eka, 8 Kaulakao, 1/2 Ana, 1/4 Kapuai



26-

[Faint, illegible text covering the majority of the page]

[Faint text block, possibly a signature or a specific section header]

1000

Helu 9912. Piko.

Ua koi mai oia no kona mau wahi ma Kukuipahu, Kohala, Hawaii no ka mea, ua loa ia ia keia mau wahi no Ope mai Mamua loa i ke kaunohi ke Alii Kamehameha!

a ua noho keakea ole ia a hiki i keia manawa.

Oia ka makou e hooko nei no Piko he kuleana hoi kona malalo o ke ano Alodio. Ina e uku mai oia i ko ke Aupuni hapa; alaila, ua ku pono ia ia ka palapala sila Alodio.

Pono nae ia ia ke uku no ka hookolokolo a me ka hooholo ana i ka olelo. Penei,

L. M. Kamakau
Isanisi
W. L. Lee
J. H. Smith
L. Kaunani

	\$	ken.
No ka rumi a me ke pai ana i ka olelo ma ka Nupepa,	1	
No ke kope ana i ka olelo koina 1/3 aoao,		25
No ka palapala kii,		50
No ka hana ana i ka la 4, o Okatoba 1848 -	1	
No ke kope ana i na olelo a na hoike, 1800,		75
No ka ana ana i ka la 24, o Iulai, 1849.		
No ke kope ana,		
No ka hooholo ana i ka olelo,	2	50


Eia na palena,

Anaia o D. Kabanikahua.

Apana 1.

Ke kii o ke pakala o Piko ma ka ili o Paehalo i Kukuipahu, Kohala.

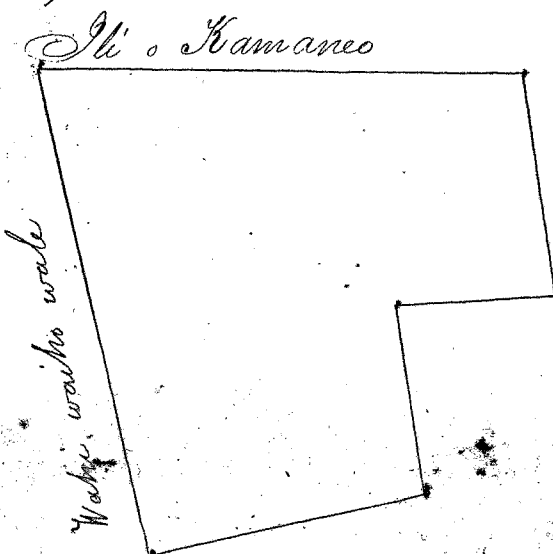
ma ke kiihi Nema o keia aina, Amoc aku ka aoao mua A. 87° K. 1 Kaulakao, 24 1/2 kapuai, alaila; A. 7° K. 33 Kapuai, alaila; A. 81° K. 1 Kaulakao, 18 1/2 kapuai, alaila; huli i kahi i hoomaka i ke ana ana A. 4° 30' K. 40 1/2 kapuai, he wahi waiho wale ke fili ana ma na aoao a pau o keia po. Eia ka ili, 89 Anana, 16 Kapuai.



Apana 2.

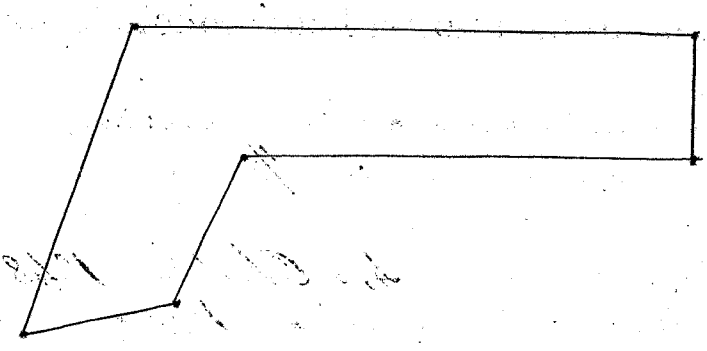
Ke ano o ke ana ana i ka Anaia o Piko ma ka ili o Maoloha, i Kukuipahu, Kohala.

ma ke kiihi Akau o keia aina e fili ana i keia Ni aina o Manoa. Amoc aku ka aoao mua A. 9° K. 6 Kaulakao, alaila; A. 82° 30' K. 1 Kaulakao, 19 1/2 kapuai, he wahi waiho wale ke fili ana ma ia aoao, alaila; A. 9° K. 4 Kaulakao, 52 1/2 kapuai, Anaia o Niau ke fili ana ma ia aoao, alaila; A. 74° K. 1 Kaulakao, 42 1/2 kapuai, Anaia o Niau ke fili ana ma ia aoao, alaila; A. 20° K. 1 Kaulakao, 39 1/2 kapuai, Anaia o Ke-kahawalu ke fili ana ma ia aoao, alaila; huli i kahi i hoomaka i ke ana ana A. 79° K. 3 Kaulakao, 29 kapuai, Ali o Kamaneo ke fili ana ma ia aoao. Eia ka ili, 1 Eka, 6 Kaulakao, 77 Anana, 4 Kapuai.



Handwritten notes and numbers in the bottom right corner, including '100-51' and other illegible scribbles.

Apaua 3. Ke ano o ke ana ana i ka aina o Piho, ma ka ili o Maoloha, i Hukui-pahu.
 E hoomaka ana i ke ana ana ma ke kihi N. o kua aina. A moe aku ka awao mua A. 13° N. 5 kaulakaa, 19 1/2 kapuai, ana waiho wale ke pili ana ma ia awao, alaila; A. 89° 30' N. 5 kaulakaa, 13 1/2 kapuai; A. o Hamamao ke pili ana ma ia awao, alaila; A. 8° 30' N. 2 kaulakaa, 24 1/2 kapuai; Aina o Nawai ke pili ana ma ia awao, alaila; A. 88° 30' N. 1 kaulakaa, 2 kapuai; Aina o Hanikeu ke pili ana ma ia awao, alaila; A. 9° N. 2 kaulakaa, 6 1/2 kapuai; ana mo o Hanikeu ke pili ana ma ia awao, alaila; huli i kahi i hoomaka i ke ana ana, A. 78° N. 3 kaulakaa, 5 1/2 kapuai; A. o Hupapaulau ke pili ana ma ia awao. Cia ka ili, 2 Eka, 4 kaulakaa, 24 ana, 31 kapuai.



Helu 10, 101. Maia.

Ua koi mai oia no kona mau wahi ma Makapala, Kohala, Hawaii no ka mea, ua loa ia ia keia mau wahi no Nahaikuaana mai, manawa aku o ke kau ana o wa Kanawai i ka Makahiki 1828.

a ua noho keakea ole ia a hiki i keia manawa.

Oia ka makou e hooko nei no Maia he kuleana hoi kona malalo o ke ano Alodio. Ina e uku mai oia i ke ke Aupuni hapa; alaila, ua ku pono ia ia ka palapala sila Alodio.

Pono nae ia ia ke uku no ka hookolokolo a me ka hooholo ana i ka olelo. Penei,

J. M. Hamakua
Loariedi
W. L. Lee
J. H. Smith

	\$	ken.
No ka rumi a me ke pai ana i ka olelo ma ka Nupepa,	1	
No ke kope ana i ka olelo koina 1/2 aono,		25
No ka palapala kii,		50
No ka hana ana i ka la 27, o Sepatemaba 1848,	1	
No ke kope ana i na olelo a na hoike, 1 aono,		75
No ka ana ana i ka la 30, o Augate 1849. 2 auna,	5	
No ke kope ana, 2 Kope.	1	
No ka hooholo ana i ka olelo, Januari 1, 1850.	2	50
		<u>12.00</u>
		<u>7.00</u>
		<u>5.00</u>

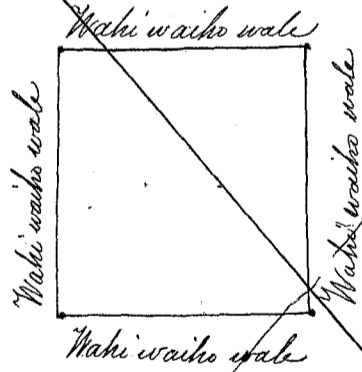
Eia na palena,

Maia o D. Kabanikahua.

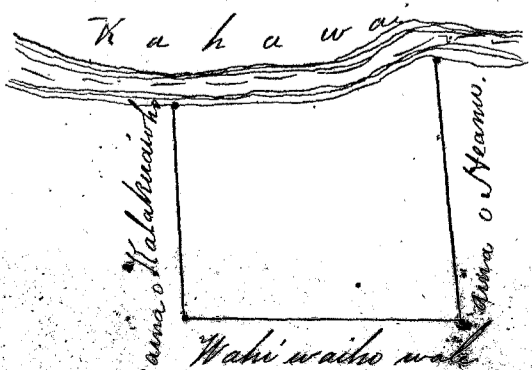
Uku o ke kuleana \$ 5.00

Apana 1.
 Ke kii o ka pa o Maia ma ka ili o Holo i Makapala, Kohala. E hoomaka ana i ke ana ana ma ke kii A. o keia pa. Amoe aku ka aao mua Kema pouni, 1 kaulahao, 19 1/2 kapuai, alaila; Komo hana pouni, 1 kaulahao, 26 1/2 kapuai alaila; Akau pouni, 1 kaulahao, 21 kapuai alaila; huli i kahi i hoomaka i ke ana ana N. 39° N. 1 kaulahao, 26 1/2 kapuai e pili ana ia mau aao a pau i kahi waiho wale. Eia ka ili, 1 Kaulahao, 110 Auna, 32 Kapuai.

E nana i ka Aao 261 Sol. 6.



Apana 2.
 Ke kii o ka aua o Maia, ma ka ili o Holo, Makapala, Kohala. E hoomaka ana i ke ana ana ma ke kii Ni. A. o keia aua e pili ana i ka aua o Keamu. Amoe aku ka aao mua N. 49° 30' N. 6 kaulahao, o ka aua o Keamu ke pili ana ma ia aao, alaila; N. 5° N. 5 kaulahao, 46 1/2 kapuai, wahi waiho wale ke pili ana ma ia aao, alaila; N. 77° 30' N. 5 kaulahao, aua o Kalakuaiohi ke pili ana ma ia aao, alaila; huli i kahi i hoomaka i ke ana ana N. 16° N. 5 kaulahao, 52 1/2 kapuai, ke wahi waiho wale ke pili ana ma ia aao. Eia ka ili, 3 Eka, 1 Kaulahao, 75 Auna, 22 Kapuai.



261
Vol 6

530 r

Handwritten notes, possibly a list or table, located in the upper middle section of the page.

Handwritten notes or a small table located on the left side of the page.



Helu 10, 147. Moalama.

Ua koi mai oia no kona wahi ma Pahoa, Kohala, Hawaii no ka mea, ua loa ia ia keia wahi no Umi mai, makope iho o ke kawa ana o na ka-manawa i ka Makahiki 1846

a ua noho keakea ole ia a hiki i keia manawa.

Oia ka makou e hooko nei no Moalama he kuleana hoi kona malalo o ke ano Alodio. ~~Ina e uku mai oia i ko ke Aupuni hapa kulu; alaila, ua ku pono ia ia ka palapala sila Alodio.~~

Pono nae ia ia ke uku no ka hookolokolo a me ka hooholo ana i ka olelo. Penei,

P. M. Kamali
L. A. Lee
W. L. Lee
L. H. Smith
L. Kaunani

	\$	Ken.
No ka rumi a me ke pai ana i ka olelo ma ka Nupepa,	1	
No ke kope ana i ka olelo koina 1/2 aoao,		25
No ka palapala kii,		50
No ka hana ana i ka la 2, o Okatoba 1848,	1	
No ke kope ana i na olelo a na hoike, 1000,		75
No ka ana ana i ka la 18, Okatoba 1849,	2	50
No ke kope ana,		50
No ka hooholo ana i ka olelo, Januari, 1, 1850,	2	50
		<u>9.00</u>
		<u>2.00</u>
		<u>7.00</u>


Eia na palena,

Anaia e D. Kalanikakua.

Uku o ke kuleana \$ 7.00

Ke ana o ka Aina o Malama ma ka ili o Navi 2, i Pahoa, Kohala.

Ke kahi K. o kua aina. A moe aku ka aoao mua A. 81° N. 6 kaulahao, 9 1/2 kapuai; Aina o Umi ke pili ana ma ia aoao, alaila; Nema pona, 14 kaulahao, 19 1/2 kapuai, alaila; A. 82° N. 2 kaulahao e pili ana ia mau aoao i kahi waiho wale, alaila; huli i kahi i hoomaka i ke ana ano A. 7° 30' N. 16 kaulahao, 33 kapuai, Ahupuaa o Kihiaupia ke pili ana ma ia aoao. Eia ka ili, 10 Eka, 8 Kaulahao 106 Anana, 8 Kapuai.



... ..

... ..

... ..

... ..

... ..

... ..

... ..

... ..

Helu 10, 154. Makahala. *Handwritten signature*

Ua koi mai oia no kona mau wahi ma Upolu, Kohala, Hawaii no ka mea, ua loa ia ia keia mau wahi no kona mau Makua mai, i ke hau o ke Alii Kamehameha!

a ua noho keakea ole ia a hiki i keia manawa.

Oia ka makou e hooko nei no Makahala he kuleana hoi kona malalo ke ano Alodio. Ina e uku mai oia i ko ke Aupuni hapa; alaila, ua ku pono ia ia ka palapala sila Alodio.

Pono nae ia ia ke uku no ka hookolokolo a me ka hooholo ana i ka olelo. Penei,

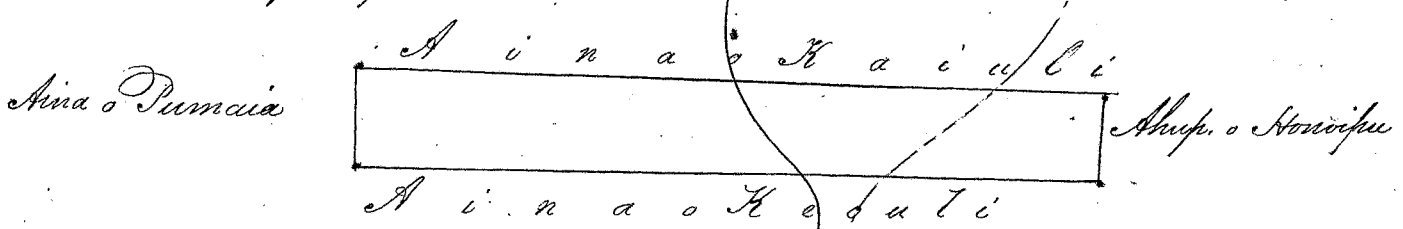
P. M. Kamakau
L. A. L. Lee
J. H. Smith
L. Kaunani

	\$	ken.
No ka rumi a me ke pai ana i ka olelo ma ka Nupepa,	1	
No ke kope ana i ka olelo koina 1/2 aono,		25
No ka palapala kii,		50
No ka hana ana i ka la 4, o Okatoba 1848,	1	
No ke kope ana i na olelo a na hoike, Iawa,		75
No ka ana ana i ka la 9, Okatoba 1849, 3 Aina,		
No ke kope ana, 3 Kope		
No ka hooholo ana i ka olelo, Januari, 1850,	2	50
	<u>5</u>	<u>00</u>

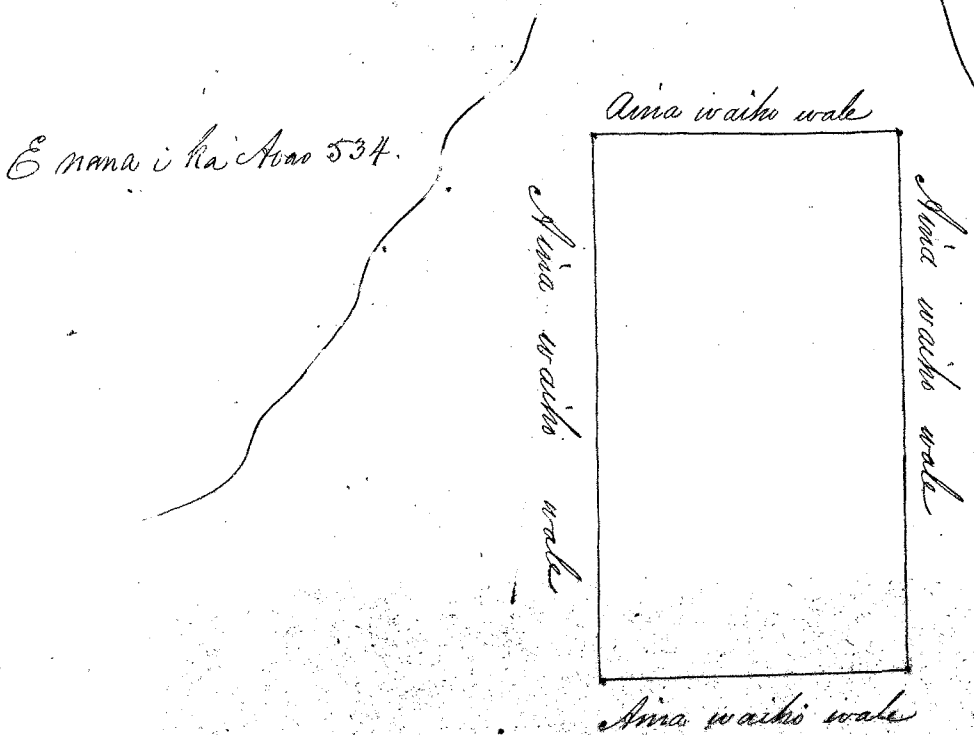
Eia na palena,

Mua D. Kabanikahu.


Apana 1. He kii o ka aina o Makahala ma ka ili o Pua i Upolu, Kohala. E hoomaka ana i ke ana ana ma ke kii ki A. o kua aina, A moe aku ka awa mua A. 62° 30' N. 1 kaulaha, 33 kapuai, Aina o Punaia ke pili ana ma ia awa, alaila; A. 21° N. 12 kaulaha, Aina o Keouli ke pili ana ma ia awa, alaila; A. 63° N. 1 kaulaha, 13 2/3 kapuai. A hooi ana ma ia awa, alaila; huli i kahi i hoomaka i ke ana ana A. 24° 30' N. 12 kaulaha, Aina o Keouli ke pili ana ma ia awa. Eia ka ili, 1 kaulaha, 6 kapuai, 24 Aina, 7 Kapuai.



Apana 2. He ana o ke ana ana i ka aina o Makahala i ka ili o Kalesono i Upolu, Kohala. E hoomaka ana i ke ana ana ma ke kii ki A. o keia aina. A moe aku ka awa mua A. 44° N. 2 kaulaha, 59 1/2 kapuai, alaila; A. 45° N. 1 kaulaha, 41 1/2 kapuai, alaila; A. 44° N. 2 kaulaha, 59 1/2 kapuai, alaila; huli i kahi i hoomaka i ke ana ana A. 46° 30' N. 1 kaulaha, 49 1/2 kapuai, he wahi waiho wale a puni keia aina. Eia ka ili — 4 kaulaha, 84 Aina, 16 Kapuai.



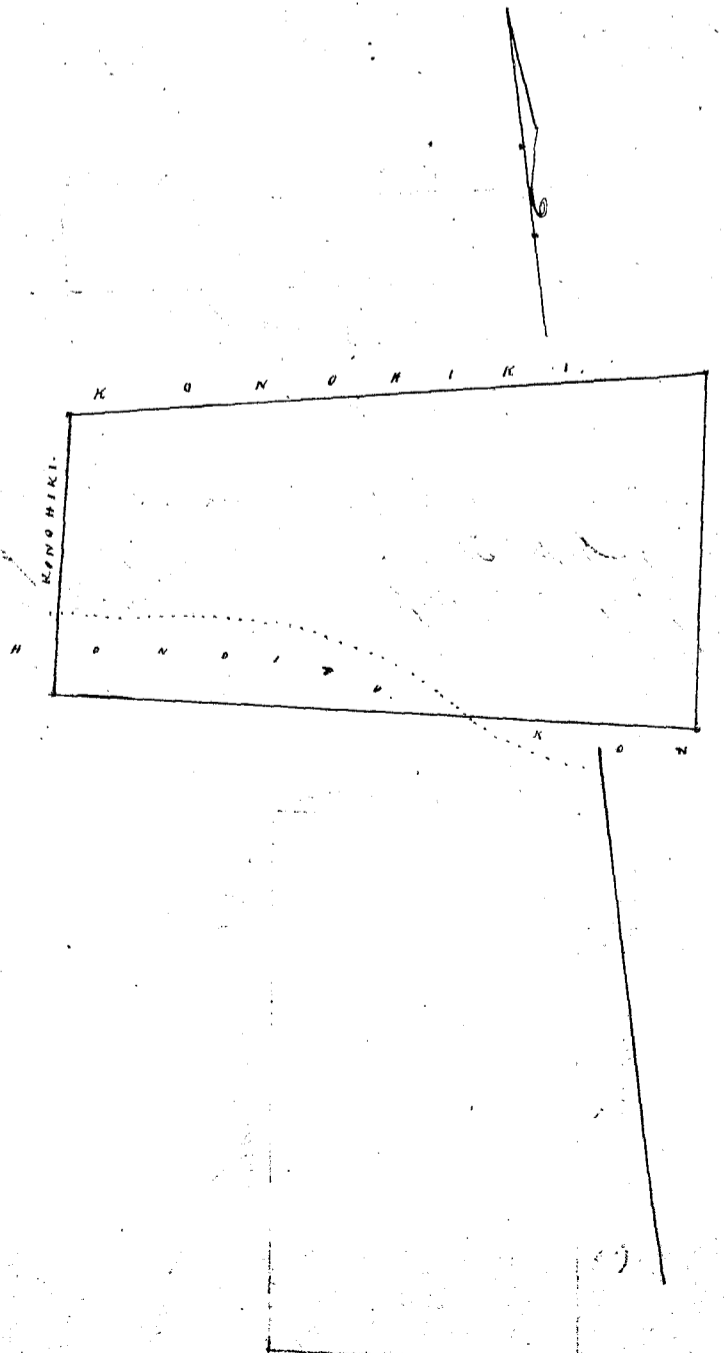
Apapa 3. Ke ana o ke ana ana i ka ana o Makahala ma ka ili. Pihikua, i Upolu, Hokala.
 Chomaka ana i ke ana ana ma ke kiki H. o ke ana ana. A moe aku ka ana ana A 76' 30" N. 3 kaulaha, 49 1/2 kapua; ana o Keaka ke pili ana ma ia ana, alaila; A. 7° 30' N. 3 kaulaha; ana o Keouli ke pili ana ma ia ana alaila; A. 75° N. 3 kaulaha; ana o Paee ma ia ana, alaila; huli i kahi i hoomaka i ke ana ana A. 6° 30' N. 3 kaulaha, 10 1/2 kapua. Ke pili ana ka ana o Chule ma ia ana. Iia ka ili. 1 Eka, 2 Kaulaha, 4 Kapua.



Keaka 154 or ~~1054~~ Makahala

Ma Alphon Kowhama, Hokala, Hawaii. E hoomaka ma ke kiki Keaka ma ka ana. A e holo A. 87° N. 13.43 kaul. ma ka ke Kowhiki a kiki i ka pae fohaku o ka malama. - Ke. 11° N. 5.89 kaul. ma ke Kowhiki a ma kaulaha o Keouli a kiki i ka pae fohaku ma ka pae fohaku i ana. - Ke. 73 1/4 Ke. 13.65 kaul. moe ana o Keouli ana o Ke Kowhiki a kiki i ka fohaku ma ke kiki Kom. ma ka ana i kahi ana i Kawaihae. Malaila aku ma ka ana ma ka a kiki i kahi i hoomaka i Ma ia Apapa 9 Eka 104 Ana. Anaia i J. P. Malama.

Upolu, Hokala, Hawaii. 3
 28 Maraki 1851. 3



4 Kaulaha Hokala Iiika

Helu 10,352. Nua.

Ua koi mai oia no kona wahi ma Makapala, Kohala, Hawaii no ka mea, ua loa ia ia keia wahi no Nakaihuana mai, manua loa i ke kau o ke Alii Kamehameha I,

a ua noho keakea ole ia a hiki i keia manawa.

Oia ka makou e hooko nei no Nua he kuleana hoi kona malalo o ke ano Alodio. ~~Ina e nku mai oia i ke ke Aupuni hapa; alaila, ua ku pono ia ia ka palapala sila Alodio.~~

Pono nae ia ia ke uku no ka hookolokolo a me ka hooholo ana i ka olelo. Penei,

W. L. Lee
T. M. Hamakua
Loane Si
J. H. Smith
L. Kaunani

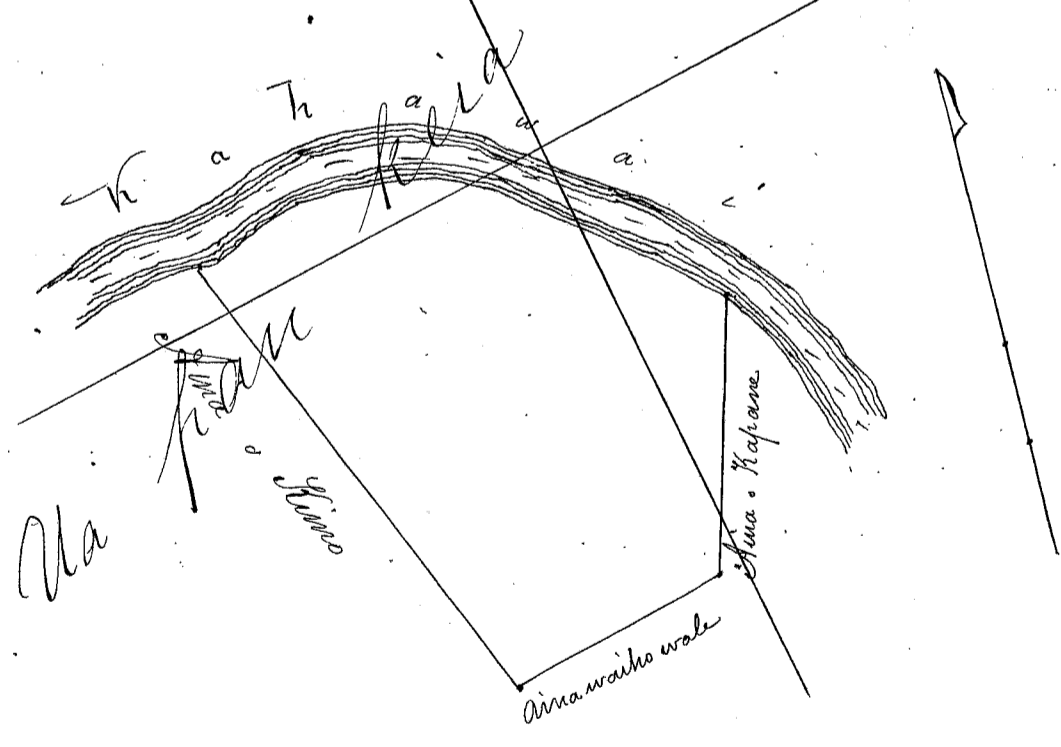
	\$	ken.
No ka rumi a me ke pai ana i ka olelo ma ka Nupepa,	1	
No ke kope ana i ka olelo koina 1/2 aoao,		25
No ka palapala kii,		50
No ka hana ana i ka la 27, o Sepatemaha 1848,	1	
No ke kope ana i na olelo a na hoike, 1 aoao,		75
No ka ana ana i ka la 25, Okatoba, 1849,	2	50
No ke kope ana,		50
No ka hooholo ana i ka olelo, Ianuari 1, 1850,	2	50
	<hr/>	
	9	00
	<hr/>	
	4	00
	<hr/>	
	5	00

Eia na palena,

Maia e D. Kalanikakua.

Uku o ke kuleana \$ 5.00

Ke ana o ka aina o Nua ma ka ili o Poniwani i Makapala, Kohala. O hoomaka ana i ke ana ana ma ke kiko A. o keia aina. A moe aku ka ana ana A. 44° N. 3 kaulahao, Aina o Kapane ke fili ana ma ia aoao, alaila; A. 44° N. 2 kaulahao, 33 kapuai, he wahi waiho wale ke fili ana ma ia aoao, alaila; huli A. 24° N. 5 kaulahao, 33 kapuai, Aina o Himo ke fili ana ma ia aoao, alaila; huli i kahi i hoomaka i ke ana ana A. 45° 30' N. 5 kaulahao, 33 1/2 kapuai, he kahawai ke fili ana ma ia aoao. Eia ka ili, 1 Eka, 7 Kaulahao, 20 Anapa, 20 Kapuai.



E mana i ka Aao 536.

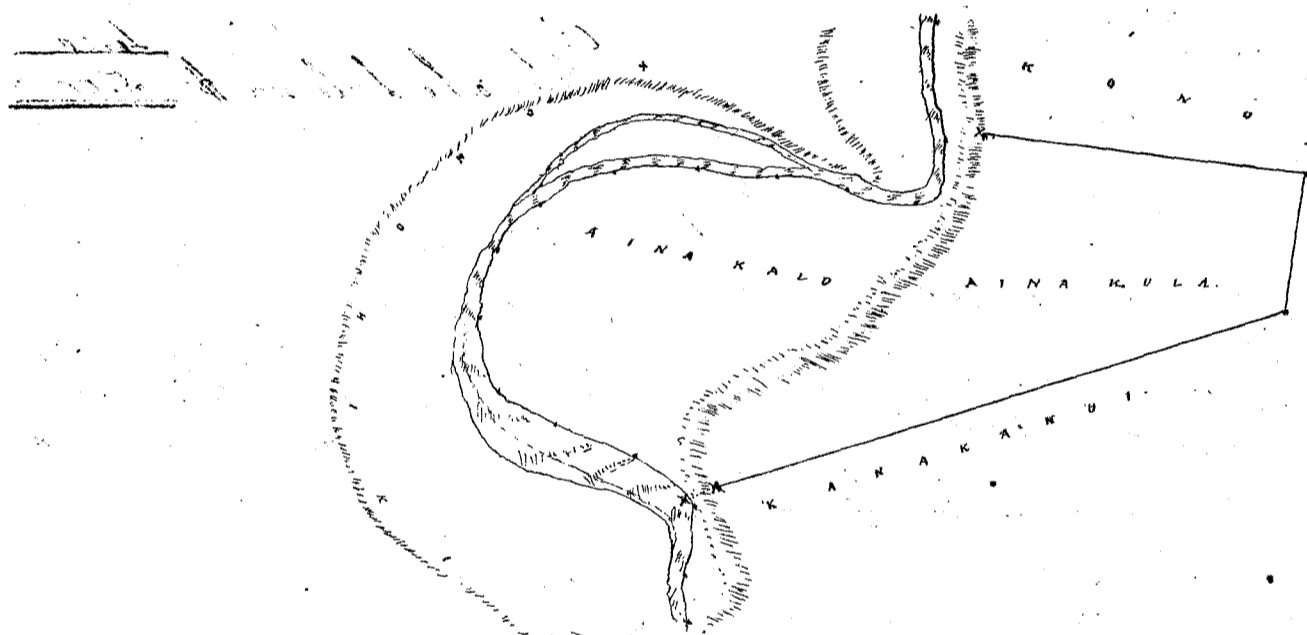
Oct 10 353 Nua

Ahona Aina mahiai ma Motapala, Kohala, Mokuoani o Hawaii.

E hana i ka pohaku hoailonaia x ma kapa Oikim o Kahawai, hoo pui ae ma kahi pali a hiki i ke ekahi pohaku hoailonaia x ma kahi hiki ke pali, pili ma me ka aina o Komakanui. Maia Akua 76 1/2 Oik. 12. 55 Naul. ma ke Komakanui a hiki i ka pohaku hoailonaia x ma ke hiki Oik. maha o Keia. - Maia Akua 11 Oik. 2. 92 Naul. ma ke ke Komakanui a hiki i ka pohaku hoailonaia x hiki. Maia Akua 79 3/4 Kom. 6 1/2 Naul. ma ke ke Komakanui a hiki i ka pohaku hoailonaia x ma ke hiki pali awaawa Kahawai, maia ake ake iho ilalo a hiki i ka hiki Oik. o ke Kahawai; - Maia hoo ma ke waka o ke Kahawai e pili ma i keia a hiki i ka pohaku kahi i Komakanui. Ma ia Ahona 9 Eka. Aina e J. S. Malama.

Motapala, Kohala }
Mataki 18, 1851. }

E nana i ka Aoa 535.



Helu 10,487. Nuku. *ant page*

Ua koi mai oia no kona wahi ma Pahoa, Kohala, Hawaii no ka
 mea, ua loa ia ia keia wahi no Kaiwimawaho mai, i ke haw o ke Alii Ka-
 mehameha II.

a ua noho keakea ole ia a hiki i keia manawa.

Oia ka makou e hooko nei no Nuku he kuleana hoi kona
 malalo o ke ano Alodio. Ina e uku mai oia i ko ke Aupuni hapa; alaila, ua ku
 pono ia ia ka palapala sila Alodio.

Pono nae ia ia ke uku no ka hookolokolo a me ka hoooho ana i ka olelo. Penei,

<i>W. L. Lee</i>	No ka rumi a me ke pai ana i ka olelo ma ka Nupepa,	\$	ken.
	No ke kope ana i ka olelo koina 1/2 aoao,	1	25
	No ka palapala kii,		50
<i>T. M. Kamakau</i>	No ka hana ana i ka la 2, o Okatoba 1848	1	
<i>Ioanedi</i>	No ke kope ana i na olelo a na hoike, 1 aoao,		75
	No ka ana ana i ka la 13 Okatoba 1849.	2	50
<i>J. H. Smith</i>	No ke kope ana,		50
<i>Z. Kaunui</i>	No ka hoooho ana i ka olelo, Januaro, 1, 1850.	2	50
			<u>9.00</u>
			<u>4.00</u>
			<u>\$ 5.00</u>

Eia na palena,


Anaia o D. Kalanikakui.

Oi
Uku o ke kuleana

Ke ana o ka aina o Nuku ma ka ili o Kuehu, i Pahoa, Kohala.

Ke ana o ka aina o Nuku ma ka ili o Kuehu, i Pahoa, Kohala. Ke ana ma ke kiki A. o keia aina, A mwe ahu ka awao xma, A. 88° N. 12 kaulakaa, Ili o Lapanui ke pili ana ma ia awao, alaila; A. 4° N. 8 kaulakaa, 59 1/2 kapua, Aina o ke honohiki ke pili ana ma ia awao, alaila; A. 85° N. 12 kaulakaa, Ili o Paana ke pili ana ma ia awao, alaila; huli i kahi i honomaka i ke ana A. 4° N. 7 kaulakaa, 16 1/2 kapua, Ili o Kakahee ke pili ana ma ia awao. Eia ka ili - 9 Eka, 6 kaulakaa, 101 ana, 3 kapua.

Enona i ka Awa. 538.



Dec 10 1857 Kuli

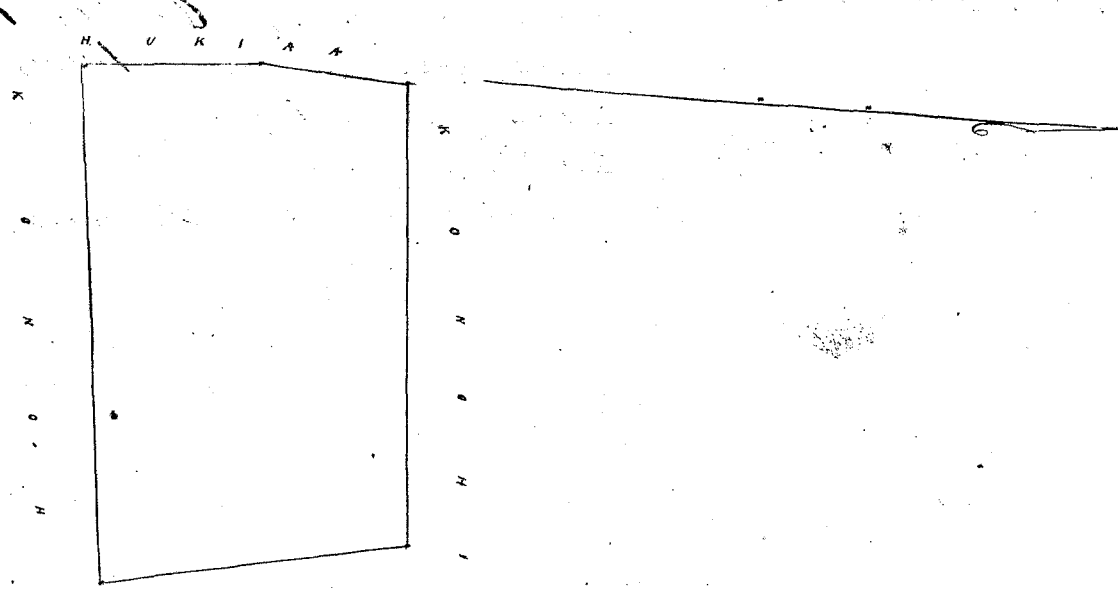
Ma Pahua, Kohala, Hawaii

E hoonaka ma ka pahu ma huli hanakani pah Kom: ma ka aoao Okeina o keia aina, a e holo Oema 86° Kom.
 14 Kaul. 70 Panku ma ka aoao makai o keia e pili ana ma ka aina o kei Kowhiki a hiki i ka pahu pohaku ma ka palena o Okeina --
 Alaka Kom a 1° 15' Oik. 4 Kaul. 71 Panku a hiki i ka iwi aina amaha -- a Oem a 10° 10' Oik. 5 Kaul. 70 Panku ma ka moku
 o Okeina in mau aoao a hiki i ka pohaku i kuhuna i pahu. Alaka Kom 83° 30' Oik. 16 1/2 Kaul. ma ka aoao mauka o keia e
 pili ana me ka iwi o kei Kowhiki a hiki i ka pahu ma ka Okeina. Ma ka pahu ana ma ka kei Kowhiki a hiki i Kahi i hoonaka i
 Ma in Apana 15 Oka 552 Apana 17 Kapani.
 Apana o S.P. Malama.

P. 107211

Pahua, Kohala, Hawaii }
 Maraku 27, 1857. }

E mana i ka Aoao 537.



Helu 10507. Nihew. ^{by J. M. D.}

Ua koi mai oia no kona mau wahi ma *Ainakeanui, Kohala, Hawaii* no ka mea, ua loa ia ia keia mau wahi no *Keaholawaiia* mai, mamua loa i ke kau o ke Alii *Kamihameha I*,

a ua noho keakea ole ia a hiki i keia manawa.

Oia ka makou e hooko nei no *Nihew* he kuleana hoi kona malalo o ke ano Alodio. ~~Ina e uku mai oia i ke ke Aupuni hapa~~; alaila, ua ku pono ia ia ka palapala sila Alodio.

Pono nae ia ia ke uku no ka hookolokolo a me ka hooholo ana i ka olelo. Penei,

J. H. Hamakua
Loane
W. L. Lee
J. H. Smith
L. Kaunani

	\$	ken.
No ka rumi a me ke pai ana i ka olelo ma ka Nupepa,	1	
No ke kope ana i ka olelo koina $\frac{1}{2}$ aoao,		25
No ka palapala kii,		50
No ka hana ana i ka la 28, o Sepatemala 1848	1	
No ke kope ana i na olelo a na hoike, 1848.		75
No ka ana ana i ka la 28, o Augate 1849.		
No ke kope ana,		
No ka hooholo ana i ka olelo, Januani 1, 1850.	2	50
	<u>\$ 7.00</u>	

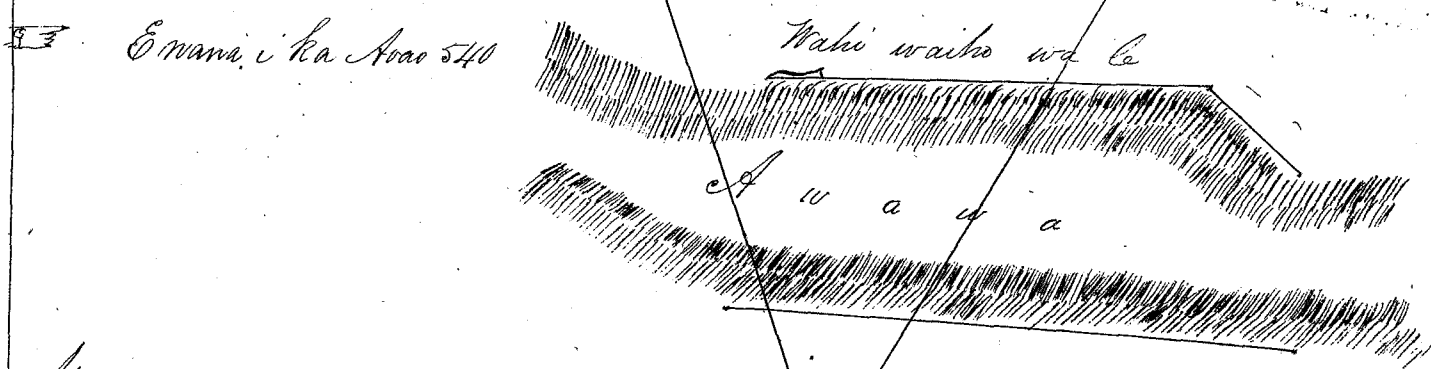
Eia na palena,

Anaia o D. Kamihameha.

Apana 1.

He kii o ka aina o Nihew, i ka ili o Maunuu, Ainakeanui o Kohala.

Chomaka ana i ke ana ma ke kiihi K. K. o keia aina. A me ke au ka aoao mua. H. 85° 30' K. 4 kaulahao, alaila; A. 41° K. 2 kaulahao, 26 $\frac{1}{2}$ kapuai, alaila; A. 49° K. 5 kaulahao, alaila; huli i kahi i hoomaka i ke ana ana; A. 3° 30' K. 12 kaulahao, ke wahi waiho wale a puni keia aina. Oia ke ili 6 Eka, 1 Kaulahao, 45 Anana, 13 Kapuai.



Apana 2.

He kii o ka aina o Nihew ma ka ili o Kukui i Ainakeanui no Kohala.

Chomaka ana ma ke kiihi K. o keia aina. A me ke au ka aoao mua. H. 15° K. 3 kaulahao, 49 $\frac{1}{2}$ kapuai, alaila; A. 26° K. 7 kaulahao, 29 $\frac{1}{2}$ kapuai, alaila; A. 86° K. 4 kaulahao, 39 $\frac{1}{2}$ kapuai, alaila; huli i kahi i hoomaka i ke ana ana. A. 23° 30' K. 12 kaulahao, ke wahi waiho wale ke fili ana ma ia mau aoao. Oia ke ili 4 Eka, 7 Kaulahao 106 Anana, 17 Kapuai.



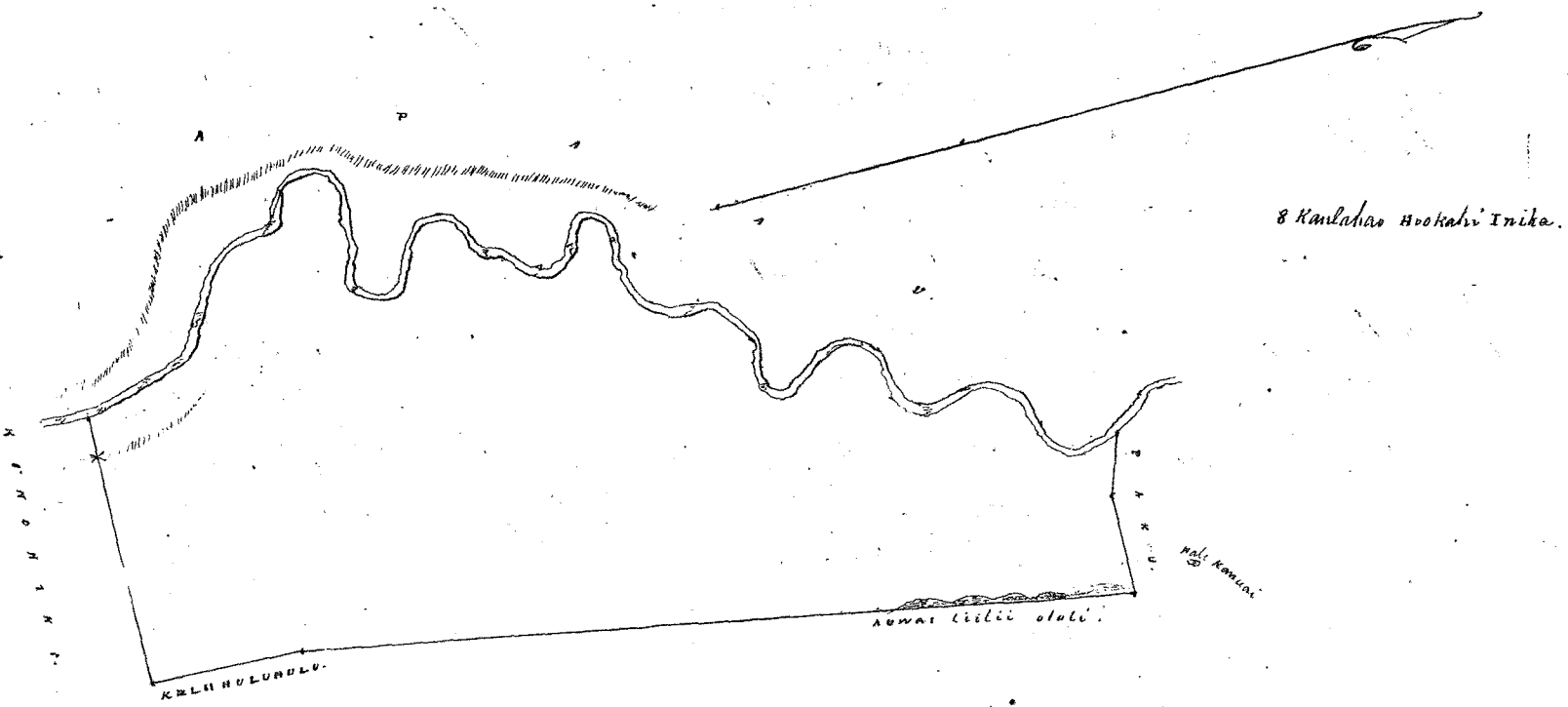
Feb 10 507 Nieuw.

Ma Amakea, Kohala, Hawaii.

E hoomaka ma ke kihi kom. maaka o keia ana ma ka pohaku nui ma kapu ki. o ka kahawai iloko o ana Lani i hiki
 e mwe ana 89° 50'. pii ana a hiki i ka pohaku i hoaihoia x ma ka lili fali a ma hila mwe ana 10 kaul. ma ka arao maaka o keia
 e fali ana ma ka ana o ke komatiki a hiki i ka pua pohaku i ahua ana ke ala hiki ma ka ana i oleria ma Keliho. hiki. - Maaka ana ia
 ana Ma. 2 1/2 Co. o. 44 kaul. a hiki i ahua pohaku ma ia ala. - Maaka Ma. 11 1/2 Co. 36 kaul. iho pohaku iho ma ke ala awawa patahala.
 ha e komo ana iloko o ka kahawai oleria a hiki i ka pohaku ma kapu kom. o ia awawa hoaihoia x hiki i ka Pahoa Maaka
 Ma. 83 1/2 Co. 5.92 kaul. ma ka arao maaka o keia e fali ana ma ka ana o. Paha a hiki i ka lili fali awawa Ma. 73° Ma. 1.20 kaul. iho
 ma ka fali a hiki i ka pohaku pua ma ka kahawai. - Maaka pii iho ana ka maaka o ka kahawai awawa o keia mo Maaka a hiki i ka
 hoomaka i. Ma ia Apua 60 Eka. Apua i. J. J. Maaka.

Amakea, Kohala, Hawaii }
 24 o Mawaka 1851 }

3 E mawa i ka Ana 539.



Helu 10,575. Oloheana. (with signature)

Ua koi mai oia no kona wahi ma Kaahuku, Kohala, Hawaii no ka mea, ua loa ia ia keia wahi no kona mau Makua mai, manua loa i ke kau o ke Alii Kamehameha I

a ua noho keakea ole ia a hiki i keia manawa.

Oia ka makou e hooko nei no Oloheana he kuleana hoi kona malalo o ke ano Alodio. Ina e uku mai oia i ko ke Aupuni hapa; alaila, ua ku pono ia ia ka palapala sila Alodio.

Pono nae ia ia ke uku no ka hookolokolo a me ka hooholo ana i ka olelo. Penei,

J. M. Hamakau
Francis
W. L. Lee
J. H. Smith
L. Kaurwai

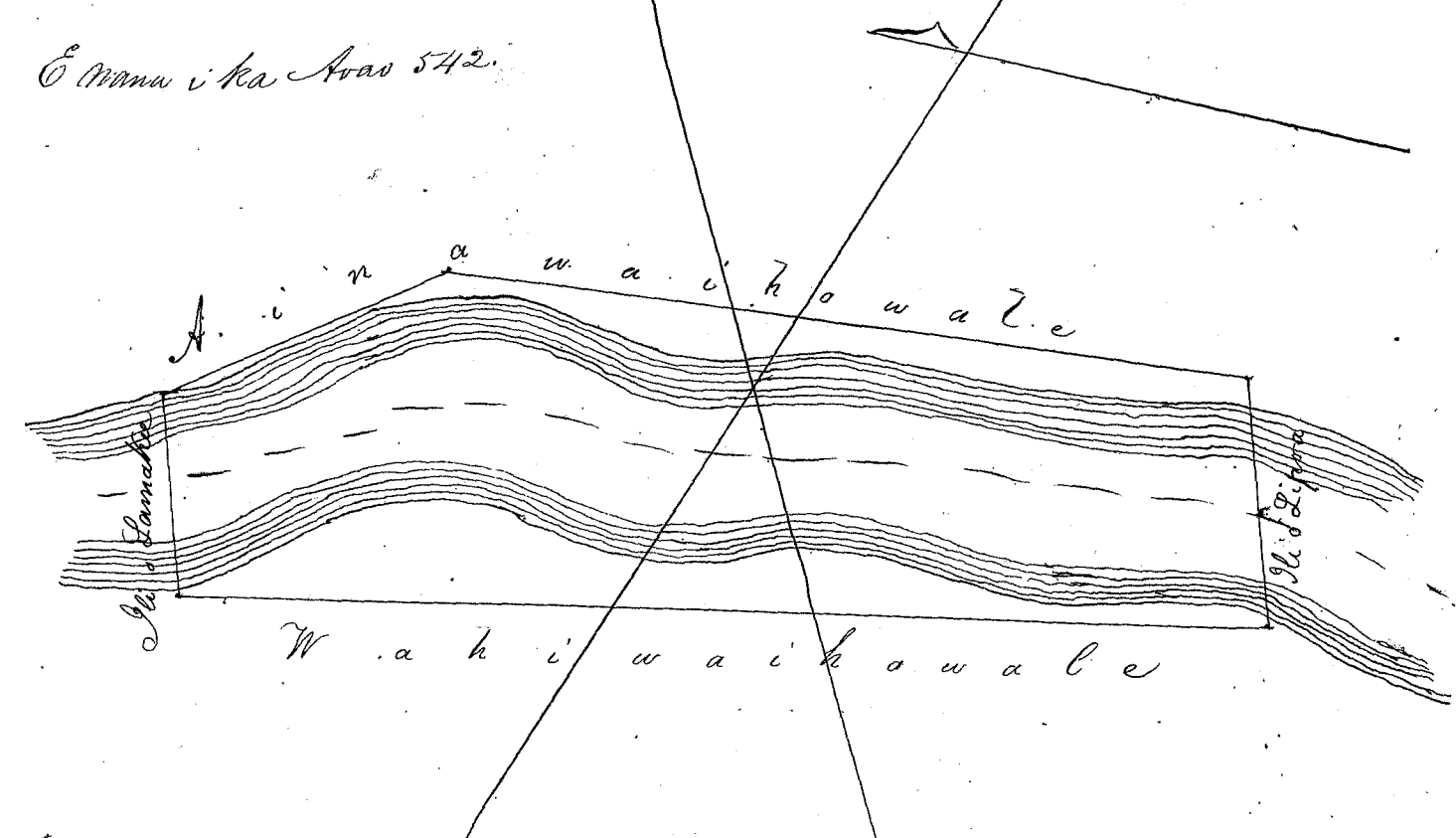
	\$	ken.
No ka rumi a me ke pai ana i ka olelo ma ka Nupepa,	1	
No ke kope ana i ka olelo koina 1/2 aoao,		25
No ka palapala kii,		50
No ka hana ana i ka la 4, o Okatoba 1848,	1	
No ke kope ana i na olelo a na hoike, 1 aoao,		75
No ka ana ana i ka la 18 Okatoba 1849,		
No ke kope ana,		
No ka hooholo ana i ka olelo, Januari, 1850,	1	50
	<u>5</u>	<u>50</u>

Eia na palena,

Anaia e D. Kalanikahua.

Ke ana o ka aina Oloheana ma ka ili o Kamowio, i Kaahuku, Kohala. E hoomaka ana i ke ana ma ke kipi H. o keia aina e pili ana i ka Ili o Lamakee. A moe aku ka aoao mua A. 72° Hoi. 3 kaulakaa, 17 1/2 kapuai, Ili o Lamakee ke pili ana ma ia aoao, alaila; H. 36° Hoi. 5 kaulakaa, alaila; H. 6° Hoi. 13 kaulakaa, ke ana waiho wale ke pili ana ma ia mau aoao, alaila; H. 72° H. 4 kaulakaa, Ili o Lipua ke pili ana ma ia aoao, alaila; huli i kahi i hoomaka i ke ana aoao A. 11° 30' H. 17 kaulakaa, 36 1/2 kapuai. he wahi waiho wale ma ia aoao. Oia ka ili, 6 Eka, 4 Kaulakaa, 65 Anana, 18 Kapuai.

3 E mana i ka Awas 542.



Feb 10575 Lonoheanu

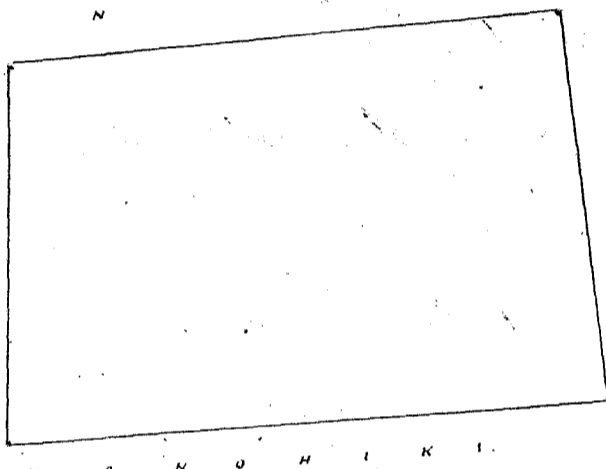
Ma ka Kaanahuia, Mohala, Oahu.

E hoomaka ona ke kahi kom. makai o keia ana ma ka paha i kuhuna ma ka lili pali auaua lili oleli Akau 81 7/4 Pk. 12. 46 Kaul. muti ke auaua a mo ke kula ma ke ke Konoheia a hiki i ke kahi Kei. makai. Aiaia Oima 6 Pk. 19. 06 Kaul. ma ke ke Konoheia pii ana iuka a hiki i ke kahi Kei. mauka. Aiaia Oima 88 3/4 Kom. 12 Kaul. 10 Paha ma ke ke Konoheia i moku ana ke auaua a hiki i ka paha mas atin o ke lili auaua. - Ma ia paha hiki ika e iho paha ma kahi palahalaha a ma ka lili auaua one ke Konoheia a hiki i kahi i hoomaka i. Ma ia Apana 23 Eka 538 Apana 11 Kaula.

Aiaia S. S. Kalamua.

Kaanahuia, Mohala, Oahu
Maraki 27, 1851.

Erana i ka Apana 541.



6 Kaulaao Hookahi Inia.

Hele 10, 576. Ope.

Ua koi mai oia no kona mau wahi ma Kukuiwahine, Kohala, Hawaii no ka mea, ua loa ia ia keia mau wahi no kona mau Makua mai manua loa, i ke kau o ke Alii Hamakamaka.

a ua noho keakea ole ia a hiki i keia manawa.

Oia ka makou e hooko nei no Ope he kuleana hoi kona malalo o ke ano Alodio. Ina e uku mai oia i ko ke Aupuni hapa; alaila, ua kupo ia ia ka palapala sila Alodio.

Pono nae ia ia ke uku no ka hookolokolo a me ka hooholo ana i ka olelo. Penei,

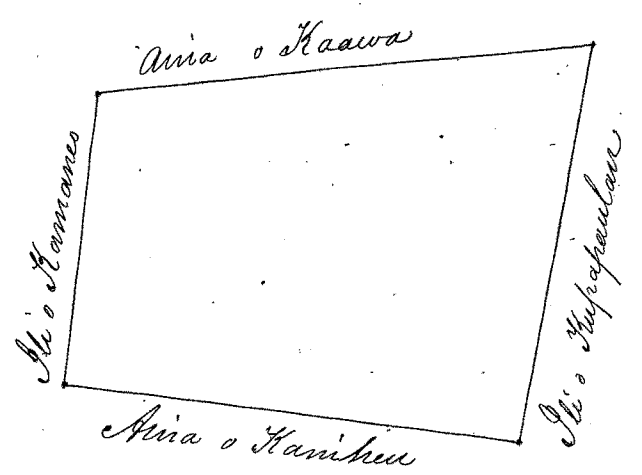
<i>W. L. Lee</i>	No ka rumi a me ke pai ana i ka olelo ma ka Nupepa,	\$ 1	ken.
	No ke kope ana i ka olelo koina 1/2 aoao,	25	
	No ka palapala kii,	50	
<i>P. M. Kamakau</i>	No ka hana ana i ka la 4, o Okatoba 1848	1	
<i>Louise</i>	No ke kope ana i na olelo a na hoike, 1 aoao,	75	
<i>J. H. Smith</i>	No ka ana ana i ka la 10, o Sepatemaba 1849		
<i>Z. Kaunani</i>	No ke kope ana,		
	No ka hooholo ana i ka olelo, Januari 1, 1850,	50	
		<u>\$ 5.00</u>	

Eia na palena,

Amaia o D. Kalamikahua.

Ke kii o ka aina o Ope ma ka Alii Marohu, i Kukuiwahine, Kohala.


Chomaka ana i ke ana ma ke kahi H. o kii aina. Amoe aku ka aoao mua A. 37° H. 1 kaulahao, 29 1/2 kapuai. Alii Hamakamaka ke fili ana ma ia aoao, alaila; H. 14° H. 2 kaulahao, 43 1/2 kapuai, aina o Kaawa ke fili ana ma ia aoao, alaila; H. 87 1/2 30° H. 2 kaulahao, 13 1/2 kapuai, Alii Kupuapaulau ke fili ana ma ia aoao, alaila; huli i kahi i hoomaka i ke ana ana A. 20° H. 2 kaulahao, 29 Kapuai, aina o Hanikou ma ia aoao. Oia ka ili, 4 kaulahao, 30 Anana, 8 Kapuai.



Apana 2.


Ke kii o ka aina o Ope ma ka Alii Marohu i Kukuiwahine, Kohala.

Chomaka ana i ke ana ma ke kahi H. o kii aina. Amoe aku ka aoao mua A. 4° 30' H. 3 kaulahao, 63 1/2 kapuai, alaila; H. 77° H. 1 kaulahao, 33 kapuai, Aina waikua wale ke fili ana ma ia aoao, alaila; H. 5° H. 3 kaulahao, 59 1/2 kapuai, Aina o Kaawa ke fili ana ma ia aoao, alaila; huli i kahi i hoomaka i ke ana ana A. 78° H. 1 kaulahao, 33 Kapuai. Oia ka ili, 5 kaulahao, 108 Anana 10 Kapuai.



Ke kii o ka aina o Ope ma ka Alii Marohu, i Kukuiwahine, Kohala.

544



Helu 10856. Paku.

Ua koi mai oia no kona mau wahi ma Waiafuka, Kohala, Hawaii no ka mea, ua loa ia ia keia mau wahi maua loa i ka wa o Kamehameha I.

a ua noho keakea ole ia a hiki i keia manawa.

Oia ka makou e hooko nei no he kuleana hoi kona malalo ke ano Alodio. Ina e uku mai oia i ko ke Aupuni hapa; alaila, ua ku pono ia ia ka palapala sila Alodio.

Pono nae ia ia ke uku no ka hookolokolo a me ka hookolo ana i ka olelo. Penei,

W. L. Lee

S. M. K. am akou
Loaredi
J. H. Smith
L. Kanuwai

No ka rumi a me ke pai ana i ka olelo ma ka Nupena	\$	ken.
No ke kope ana i ka olelo koina 1/2 aoao,		25
No ka palapala kii,		50
No ka hana ana i ka la 29, o Sepatemaba 1848		1
Na ke kope ana i na olelo a na hoike, 1 aoao,		75
No ka ana ana i ka la		
No ke kope ana,		
No ka hookolo ana i ka olelo, Januaro 1, 1850,		2 50
		<u>\$ 5.00</u>


Eia na palena,

Anaia e D. Kabanikahua.

Apana I.

Ke ana o ka aina o Paku ma ka ili o Kii, i Waiafuka, Kohala.

Chomaka ana i ke ana ana ma ke kii o ka aina. Amc akw ka aoao mua N. 17° K. 3 kaulahao, alaila; N. 67° K. 59 1/2 kapuai, alaila; N. 18° 30' K. 3 kaulahao, he wahi waiho wale ke fili ana ma keia mau aoao; alaila, huli i kahi i hoomakai ke ana ana N. 67° K. 1 kaulahao, 3 1/2 kapuai, he wahi waiho wale ma keia aoao. Eia ka ili 2 kaulahao, 110 Anana, 35 Kapuai.

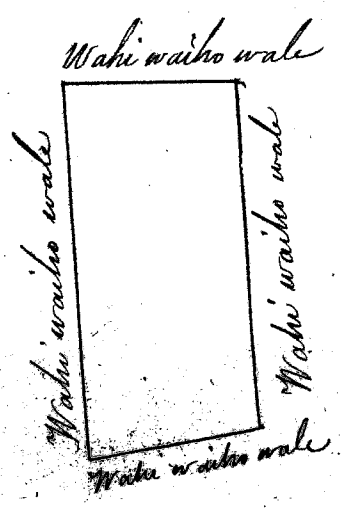


E nana i ka Aoao 258 T. 6.

Apana II.

Ke ana o ka aina o Paku ma ka ili o Kukuihoo, i Waiafuka, Kohala.

Chomaka ma ke kii o ka kii o ka aina. Amc akw ka aoao mua N. 70° K. 81 1/2 kapuai, alaila; N. 25° K. 1 kaulahao, 58 1/2 kapuai, alaila; N. 62° K. 59 1/2 kapuai, he wahi waiho wale ke fili ana ma keia mau aoao, alaila; huli i kahi i hoomakai i ke ana ana N. 26° 30' K. 2 kaulahao, wahi waiho wale ke fili ana ma ia aoao. Eia ka ili 1 kaulahao, 70 Anana, 27 Kapuai - pua.

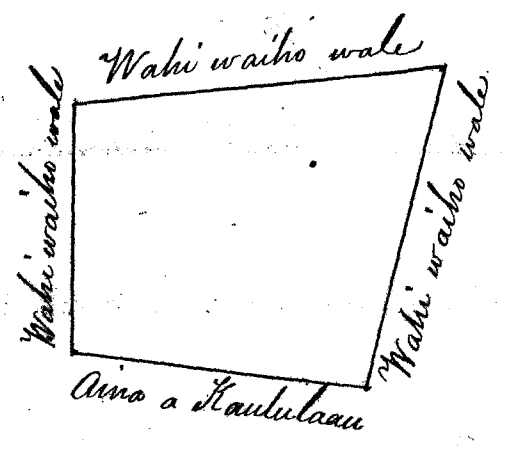


546-


Apana III.

Ke ana o ke ana o Pahu ma ka ili o Laka, i Weiafuka, Kohala.

Chuumaka i ke ana kiki A. o ke ana ana. A me aku ke ana ana ma He. 31° He. 2 kaulahao, alaila; He. 23° He. 1 kaulahao, 47 1/2 kapuai, ana waiho wale ke fili ana ana ma ia man ana, alaila; He. 69° He. 1 kaulahao, 46 2/12 kapuai, ana o Kaulahao ke fili ana ana ma ia ana, alaila; huli i ka hi i huumaka i ke ana ana. He. 15° He. 1 kaulahao, 19 1/12 kapuai, ana waiho wale ke fili ana ma ia ana. He ili, 2 Kaulahao, 96 Apana - kua.



[Faint, illegible handwritten notes or bleed-through from the reverse side of the page.]



Helu 10, 85% Punaia. *next P*

547

Ua koi mai oia no kona mau wahi ma Upolu, Kohala, Hawaii no ka mea, ua loa ia ia keia mau wahi no Kihau wai mau ma aku o ke kahu ana o na kanawai i ka Makahiki 1828

a ua noho keakea ole ia a hiki i keia manawa.

Oia ka makou e hooko nei no Punaia he kuleana hoi kona malalo o ke ano Alodio. Ina e uku mai oia i ke ke Aupuni hapa; alaila, ua ku pono ia ia ka palapala sila Alodio.


Pono nae ia ia ke uku no ka hookolokolo a me ka hooholo ana i ka olelo. Penei,

<i>W. L. Lee</i>	No ka rumi a me ke pai ana i ka olelo ma ka Nupepa,	\$ 1	ken.
<i>P. H. Kamali</i>	No ke kope ana i ka olelo koina 1/2 aoao,	25	
<i>Loane</i>	No ka palapala kii,	50	
<i>S. M. Smith</i>	No ka hana ana i ka la 4, o Okatoba 1842,	1	
<i>L. Kaunani</i>	No ke kope ana i na olelo a na hoike, 1 aoao,	75	
	No ka ana ana i ka la 9, o Okatoba 1849,		
	No ke kope ana,		
	No ka hooholo ana i ka olelo, Amara, 1, 1850.	1 50	
		<u>\$ 5.00</u>	


Eia na palena,

Ana i D. Kalanikahua.

Apana 1.
 Ke ana o ke ana ana i ka aina o Punaia, ma ka ili o Paua i Upolu, Kohala. E hoomaka ana i ke ana ana ma ke kiki Ki, o keia aina. A mwe aku ke aoao mwa No. 59° N. 1 kaulakas, 19 1/2 kapuai, Aina o Keouli ke fili ana ma ia aoao, alaila; A. 24° N. 7 kaulakas, 26 1/2 kapuai, Aina o Kume ke fili ana ma ia aoao, alaila; A. 60° N. 39 1/2 kapuai, alaila; huli i kahi i hoomaka i ke ana ana No. 29° N. 7 kaulakas, 26 1/2 kapuai, ke wahi waiho wale ma ia mau aoao. Oia ka ili, 7 kaulakas, 3 Amana, 22 Kapuai.



Apana 2.
 Ke kii o ke ana o Punaia ma ka ili o Paua i Upolu, Kohala. E hoomaka ana i ke ana ana ma ke kiki Ki, o keia aina. A mwe aku ke aoao mwa No. 63° N. 39 1/2 kapuai, wahi waiho wale ke fili ana ma ia aoao, alaila; A. 6° N. 9 kaulakas, Aina o Moopuna ke fili ana ma ia aoao, alaila; A. 65° N. 52 1/2 kapuai, alaila; huli i kahi i hoomaka i ke ana ana No. 5° N. 9 kaulakas, ke wahi waiho wale ke fili ana ma ia mau aoao. Oia ka ili, 6 kaulakas, 36 Amana, 10 Kapuai.



E nana i ka Aoao 548

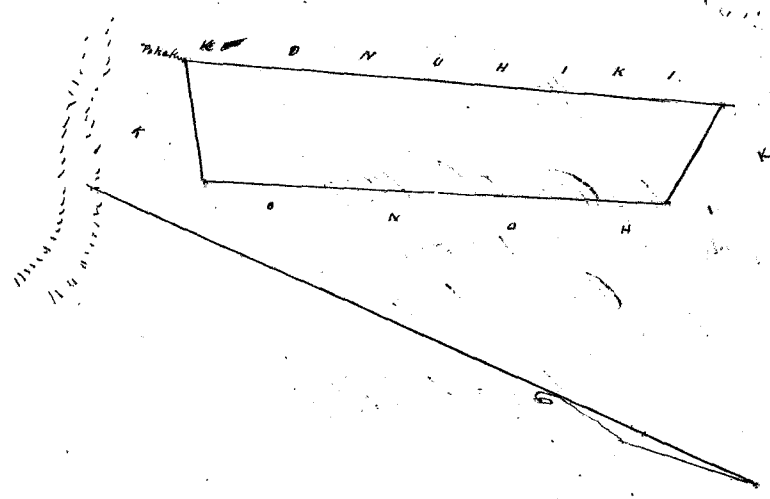
Hele 10857 Pumaia

Ma Ahohu Wikina, Kohala, Hawaii

E hoo-naka ma ke kahi Akau o keia, a e holo Poma 20° 22' 64" Naul. hoo-ho ana ma ke ala awawa fime, hoo-fii a hiki i ka pohaka palakalaha poofers wai wai anan. - a Akau 56 1/2° 20' 5. 19 Naul. a hiki i ke kahi. - a Akau 32 1/2° Kom. 19° 30' Naul. a hiki i ke kahi kooko i ke kahi ma. Ma hoo-aka aha i kahi i hoo-makahi. Ma fime keia i ka uina o ke Kookoiki. Ma ia Apana 9 Eka 847 Anana. Anai e J.S. Kalama.

Ahohu, Kohala
Maiahi 27, 1851

Enana i ka Aoa 547.



8 Kaulaha Eniua.

Helu 10,853. Pupuka.

25416

Ua koi mai oia no kona mau wahi ma Makapala, Kohala, Hawaii no ka mea, ua loa ia ia keia mau wahi no Nahaikuaana mai i ka wa o ke Alii Kamaha!

a ua noho keakea ole ia a hiki i keia manawa.

Oia ka makou e hooko nei no Pupuka he kuleana hoi kona malalo o ke ano Alodio. Ina e uku mai oia i ke ke Aupuni hapa; alaila, ua ku pono ia ia ka palapala sila Alodio.

Pono nae ia ia ke uku no ka hookolokolo a me ka hooholo ana i ka olelo. Penei,

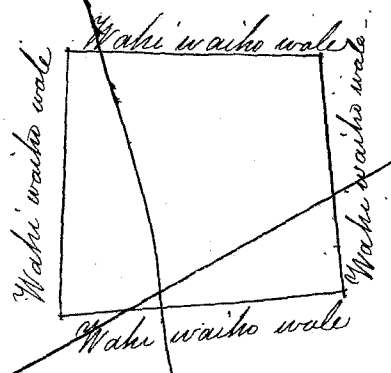
W. L. Lee	No ka rumi a me ke pai ana i ka olelo ma ka Nupepa,	\$ 1	ken.
J. H. Smith	No ke kope ana i ka olelo koina 1/2 aoao,	25	
J. M. Hamakau	No ka palapala kii,	50	
	No ka hana ana i ka la 27, o Sepatemaba 1848,	1	
	No ke kope ana i na olelo a na hoike, 1 aoao,	75	
	No ka ana ana i ka la 30, o Augate 1849, 2 aina,	5	
	No ke kope ana, 2 kope.	1	
	No ka hooholo ana i ka olelo, Samari 1, 1850	2 50	
		<u>12.00</u>	
		7.00	
		<u>5.00</u>	

Eia na palena,

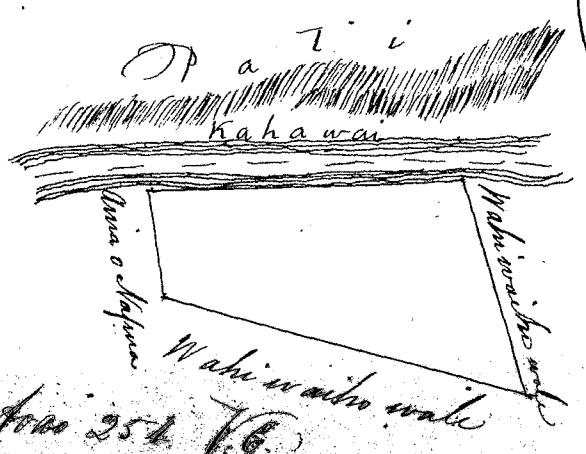
Ana e D. Nahaikuaana

Uku o ke kuleana

Apana 1. Ke kii o ka pa o Pupuka ma ka ili o Haleape i Makapala, Kohala. E hoomaka ana ma ke kii o Hikinoo o ka pa, Amoe aku ka aoao ma ka 26° 66' N. 1 kaulahao, 64 1/2 kapuai, alaila; A. 23° N. 1 kaulahao, 33 kapuai, alaila; A. 73° N. 1 kaulahao, 26 1/2 kapuai, alaila; huli i kahi i hoomaka i ke ana ana N. 16° N. 1 kaulahao, 23 1/2 kapuai, he wahi waiho wale a pumi keia pa. Eia ka ili, 1 kaulahao, 110 apana, 31 kapuai.



Apana 2. Ke kii o ka aino o Pupuka ma ka ili o Haleape i Makapala. E hoomaka ana i ke ana ana ma ke kii o Hikinoo o ka aino a fili ana i ka aino o Napua. Amoe aku ka aoao ma ka 26° 26' N. 3 kaulahao, 26 1/2 kapuai, he pali hoo ma ia aoao, alaila; N. 51° 30' N. 2 kaulahao, 23 1/2 kapuai, alaila; A. 9° N. 3 kaulahao 52 1/2 kapuai, he wahi waiho wale ke fili ana ma ia mau aoao alaila; huli i kahi i hoomaka i ke ana ana A. 59° N. 1 kaulahao, 10 1/2 kapuai a fili ana ia aoao i ka aino o Napua. Eia ka ili, 6 kaulahao, 4 apana, 12 kapuai.



E nana i ka aoao 25416

350-

10/10/10

Handwritten notes at the bottom of the page, possibly including a signature or date.

Ua koi mai oia no kona wahi ma Amakoa, Kohala, Hawaii no ka mea, ua loa ia ia keia wahi no Hamae mai, mahope mai o ke kau ana o na kanawai i ka Makahiki 1844.

a ua noho keakea ole ia a hiki i keia manawa.

Oia ka makou e hooko nei no Puaaloa he kuleana hoi kona malalo o ke ano Alodio. ~~Ina e uku mai oia i ko ke Aupuni hapa; alaila, ua kupa pono ia ia ka palapala sila Alodio.~~

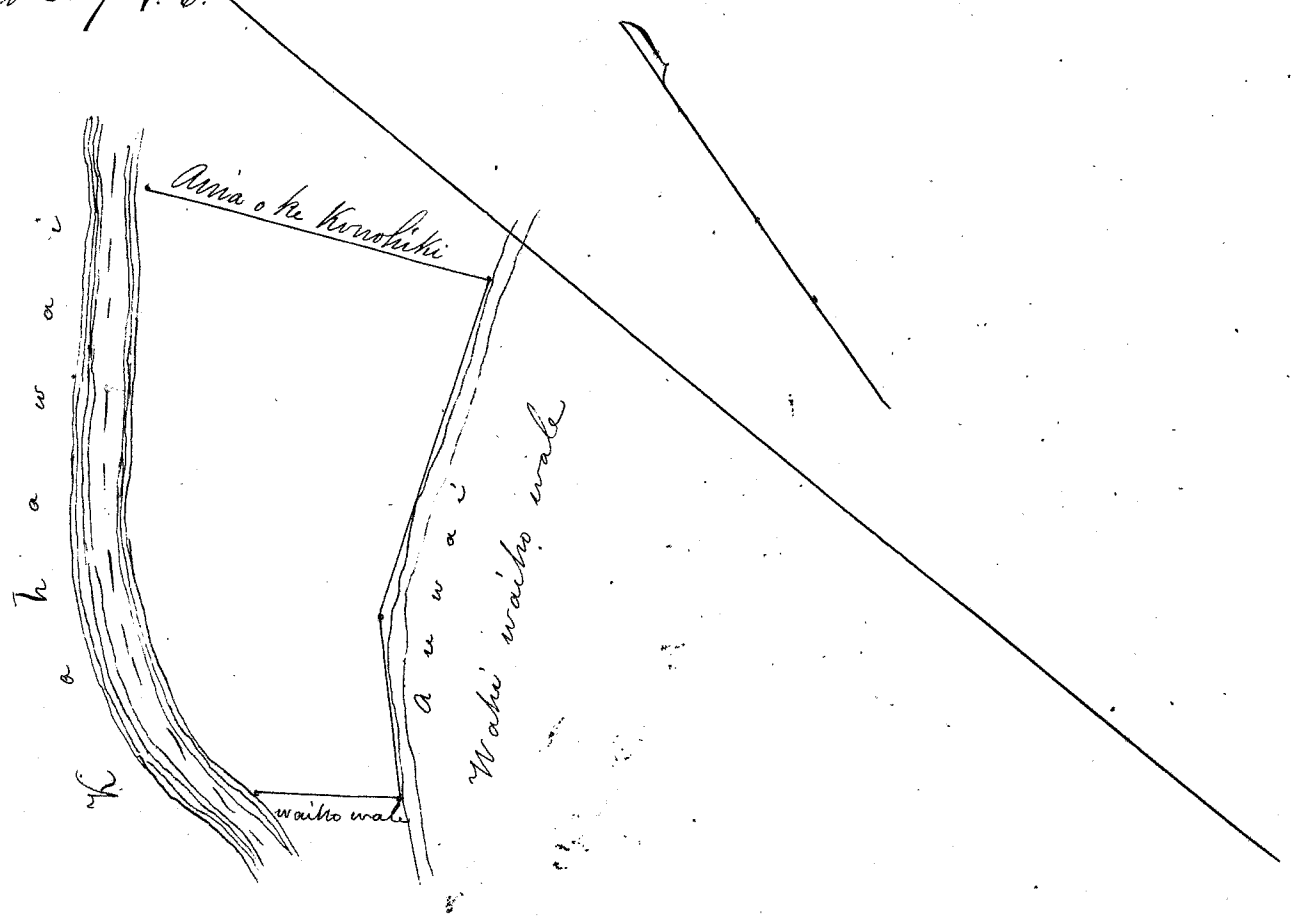
Pono nae ia ia ke uku no ka hookolokolo a me ka hooholo ana i ka olelo. Penei,

		\$	ken.
W. L. Lee	No ka rumi a me ke pai ana i ka olelo ma ka Nupepa,	1	
	No ke kope ana i ka olelo koina 1/2 aoao,		25
	No ka palapala kii,		50
S. B. Hamakua	No ka hana ana i ka la 28, o Sepatemaba 1848,	1	
Joarredi	No ke kope ana i na olelo a na hoike, 1 aoao,		75
J. H. Smith	No ka ana ana i ka la 27, o Okatoba 1849,	2	50
	No ke kope ana,		50
	No ka hooholo ana i ka olelo, Januari, 1, 1850.	2	50
		<hr/>	
		9.00	
		<hr/>	
		4.00	
		<hr/>	
		5.00	

Eia na palena, Anaia e D. Kalamikakua. Oia Uku o ke kuleana \$5.00

Ke ana o ka ana o Puaaloa, ma ka ili o Kuaiohi, i Amakoa, Kohala. E hoomaka ana i ke ana ma ke kahi kei A. o keia ana. A me aku ka aoao mua 40 41' Kei, 1 kaulahaa, 59 3/2 kapuai, aia o ke koomaka ki ke pili ana ma ia aoao, alaila; 46 52' Kei, 1 kaulahaa, 58 1/2 kapuai, alaila; 46 28' 30" Kei, 1 kaulahaa, alaila; A. 52' Kei, 46 2/2 kapuai, he wahi waiho wale ke pili ana ma ia aoao a hana, alaila; huli i kahi i koomaka i ke ana ano A. 23' 30" Kei, 3 kaulahaa, 17 1/2 kapuai, he kaha wai ke pili ana ma ia aoao. Oia ka ili, 3 kaulahaa, 119 Anaana, 32 Kapuai.

E mana i ka Aoao 257 V. 6.





562

Handwritten text, possibly a title or header, mostly illegible due to fading.

Vertical handwritten text on the left side of the page.

Two horizontal lines of handwritten text.



Hele 10, 860. Puhiaialii.

Ua koi mai oia no kona wahi ma Niihi, Kohala, Hawaii no ka mea, ua loa ia ia keia wahi no Kanaina ke komohiki mai, i ka wa o Hamamaka II

a ua noho keakea ole ia a hiki i keia manawa.

Oia ka makou e hooko nei no Puhiaialii he kuleana hoi kona malalo ke ano Alodio. Ina e uku mai oia i ko ke Aupuni hapa; alaila, ua kupaono ia ia ka palapala sila Alodio.

Pono nae ia ia ke uku no ka hookolokolo a me ka hooholo ana i ka olelo. Penei,

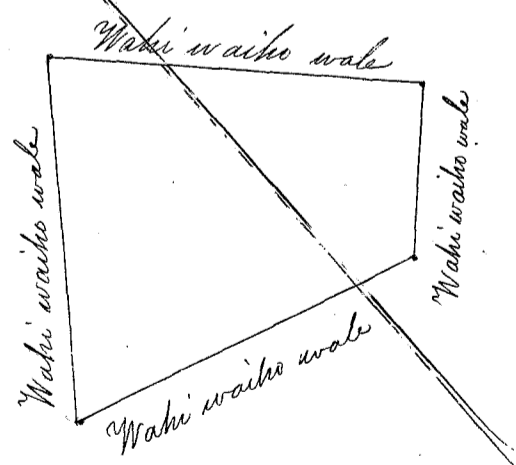
<i>W. L. Lee</i>	No ka rumi a me ke pai ana i ka olelo ma ka Nupepa,	\$ 1	ken.
	No ke kope ana i ka olelo koina 1/2 aoao,		25
	No ka palapala kii,		50
<i>T. M. Kamakau</i>	No ka hana ana i ka la 29, o Sepatemaba 1848,	1	
<i>Joanedi</i>	No ke kope ana i na olelo a na hoike, 1 aoao,		75
<i>J. H. Smith</i>	No ka ana ana i ka la 25, o Okatoba 1849,		
	No ke kope ana,		
	No ka hooholo ana i ka olelo, Januari 1, 1850.	1	50
		<u>5</u>	<u>00</u>

Eia na palena,

Anaia e D. Kalanikouhina.

Ke ana o ka ana o Puhiaialii ma ka ili o Waikani i Niihi, Kohala. E hoomaka ana i ke ana ma ke kahi o ka ana. A me aku ka aoao oia A. 85° Ki. 1 kaulahao, 5 1/2 kapuai, alaila; A. 3° 30' Ki. 4 kaulahao, alaila; K. 78° Ki. 4 kaulahao, ke wahi waiho wale ke fili ana ma keia mau aoao, alaila; huli i kahi o hoomaka i ke ana ana K. 34° 30' Ki. 4 kaulahao, 1 1/2 kapuai, ke wahi waiho wale ke fili ana ma ia aoao. Oia ka ili: 1 Eka, 1 Kaulahao, 30 Ananana, 34 Kapuai.

E nana i ka Aoao 259 V. C.



554-

Faint, illegible text at the top of the page, possibly bleed-through from the reverse side.

Main body of faint, illegible text, appearing as a series of lines and fragments across the page.

00.2

Helu 10,864. Palaualelo. ✓

Ua koi mai oia no kona wahi ma Pahoa, Kohala, Hawaii no ka mea, ua loa ia ia keia wahi no Kuakini mai i ka wa o Kamehameha II.

a ua noho keakea ole ia a hiki i keia manawa.

Oia ka makou e hooko nei no Palaualelo he kuleana hoi kona malalo o ke ano Alodio. Ina e uku mai oia i ko ke Aupuni hapa; alaila, ua ku pono ia ia ka palapala sila Alodio.

Pono nae ia ia ke uku no ka hookolokolo a me ka hoooho ana i ka olelo. Penei,

W. L. Lee

P. M. Kamakau
I. S. S. S.

J. H. Smith
L. K. K.

No ka rumi a me ke pai ana i ka olelo ma ka Nupepa,

No ke kope ana i ka olelo koina 1/2 aoao,

No ka palapala kii,

No ka hana ana i ka la 2, o Okatoba 1848

No ke kope ana i na olelo a na hoike, 1 aoao,

No ka ana ana i ka la 18, Okatoba 1849,

No ke kope ana,

No ka hoooho ana i ka olelo, Samuait, 1850,

\$ ken.

1

25

50

1

75

2

50

50

2.50

9.00

4.00

5.00

Eia na palena,

Ana o D. Kalamama

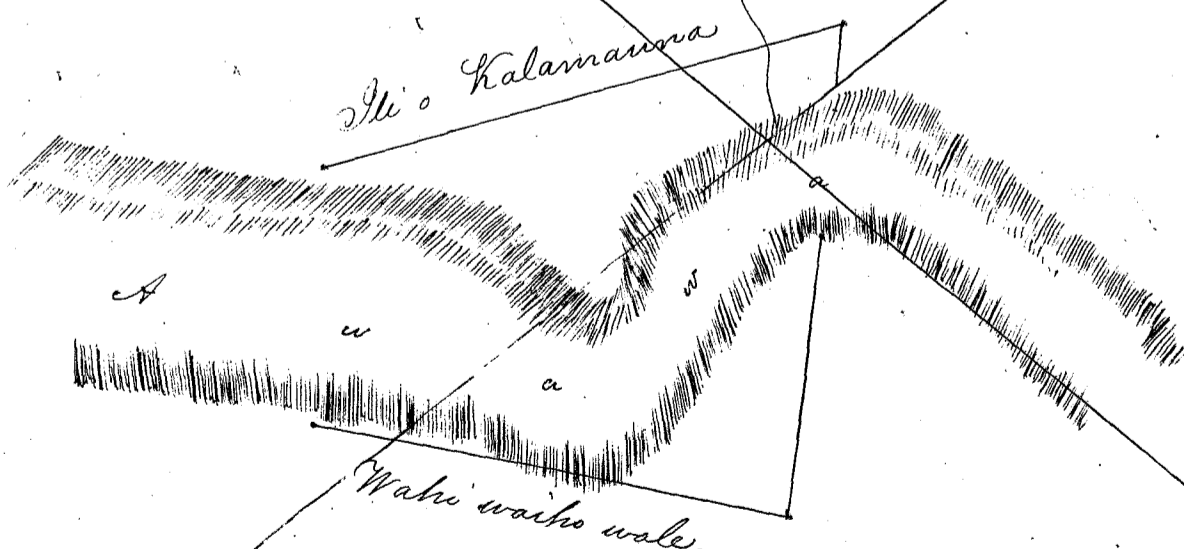
Uku o ke hoolana

He ana o ka ana o Palaualelo ma ka ili o Alapahiki i Pahoa, Kohala.

hi K. o kaia Oia. A moe aku ka aoao mua A. 83° 30' Ki. 4 kaulahao, he wahi waiho wale ke fili' ana ma ia aoao, alaila; K. 18° 30' Ki. 9 kaulahao, hi o Kalamama ke fili' ana ma ia aoao, alaila; A. 81° Ki. 8 kaulahao, ana waiho wale ke fili' ana ma ia aoao, alaila huli i kahi i hoomaka i'he ana ana A. 8° 30' Ki. 7 kaulahao, 46 1/2 kapuai, he kaulahao ma ia aoao. Oia ka ili, 5 Eka, 12 Anana, 3 Kapuai.

E mana ana ka Ana 556 o keia Buhe

Ili o Kalamama



Helu 14, 864 Palamalelo

Ua hoi mai rā o lona wahi ma Pahaia, Kohala, Hawaii, ma ka mea, ua lona ia ia teia wahi ma ~~kuatini~~ ^{Kuatini} mai, amamua
 atu o ke kama o ke kinawai i ka makahiki 1836, a ua mahu keakea ole ia a hiki i keia manawa.
 Oia ka makou e hoohe me ia

Ua hoi mai rā o lona wahi ma Pahoa, Kohala, Hawaii, ma ka mea, ua lona ia ia teia wahi ma Kuatini mai i ka
 wa o Kamehameha III, a ua mahu keakea ole ia a hiki i keia manawa.

Oia ka makou e hoohe me ia Palamalelo, he haleana hoi kama ma ke auo Aloha.
 Iona ma ia ia ke ukia ma ka hoohehehele ana ma ka hoohehele ana i ka olelo. Penei

Penei ma Apalua

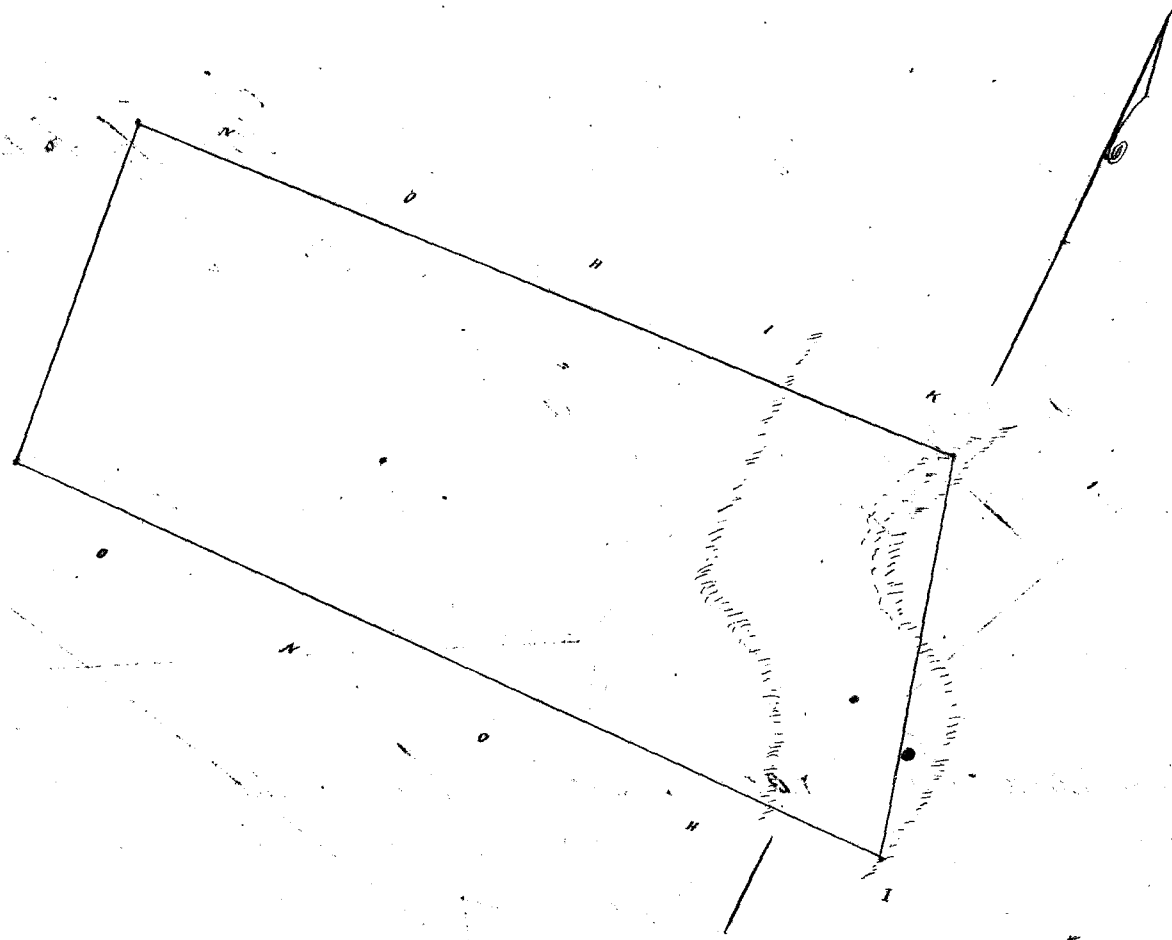
Anaia e S. P. Kalamana

27 Makahiki 1851.

Ma Pahoa, Kohala, Hawaii

E hoomaka ma ke kahi oia makai, keia aia ma ka lili o ke awawa hoohehele, a e holo ole. 15 1/4' ole. 8.60 Naut.
 ma ke kahi awawa ma ka ole. a hiki ma ma ke kono hiki a hiki i ka hiki ma ka hiki awawa ole. 89' ole. 24 Naut. ma ke kono
 hiki a hiki i ke kahi kom. ma ka. Ak. 5° 30' No. 7.57 ma ke kono hiki a hiki i ke kahi kom. ma kai. - Ak. 86 1/4' ole. ma ke kono
 hiki i ma ke awawa hoohehele a hiki i kahi i hoomaka i.

Ma ka mea Apalua 15 Eka, 314 Anana



A. Kaulahao makahi Iuka

Cikua paan loa

5.

Helu 10,866. Pauwahu. 10

Ua koi mai oia no kona wahi ma Niuli, Kohala, Hawaii no ka mea, ua loa ia ia keia wahi no Kaku mai, mamua aku o ke kau ana o ke Kanawai i ka Makeahiki 1836

a ua noho keakea ole ia a hiki i keia manawa.

Oia ka makou e hooko nei no Pauwahu he kuleana hoi kona malalo o ke ano Alodio. ~~Ina e uku mai oia i ke ke Aupuni hapa; alaila, na ku pono ia ia ka palapala sila Alodio.~~

Pono nae ia ia ke uku no ka hookolokolo a me ka hooholoana i ka olelo. Penei,

W. L. Lee

P. H. Kamakau

Haroldi

J. H. Smith

L. Kaunani

No ka rumi a me ke pai ana i ka olelo ma ka Nupepa,

No ke kope ana i ka olelo koina $\frac{1}{2}$ aoao,

No ka palapala kii,

No ka hana ana i ka la 29, o Sepatemaba 1848,

No ke kope ana i na olelo a na hooke, 1800,

No ka ana ana i ka la 25, o Okatoba 1849,

No ke kope ana,

No ka hooholo ana i ka olelo, Januasi 1, 1850.

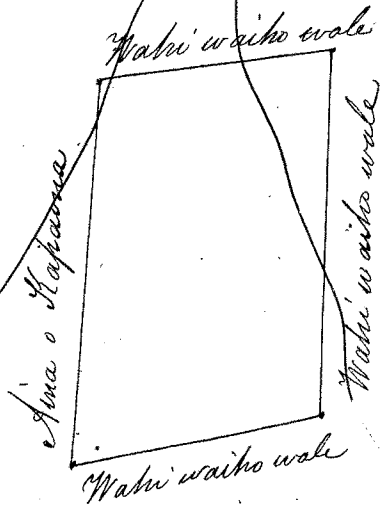
	\$	ken.
No ka rumi a me ke pai ana i ka olelo ma ka Nupepa,	1	
No ke kope ana i ka olelo koina $\frac{1}{2}$ aoao,		25
No ka palapala kii,		50
No ka hana ana i ka la 29, o Sepatemaba 1848,	1	
No ke kope ana i na olelo a na hooke, 1800,		75
No ka ana ana i ka la 25, o Okatoba 1849,		
No ke kope ana,		
No ka hooholo ana i ka olelo, Januasi 1, 1850.	1	50
	<u>5</u>	<u>00</u>

Eia na palena,

Anaia o D. Kalanikakua.

Ke ano o ke ana ana i ke aino o Pauwahu ma ke fili o Kaha i Niuli, Kohala. E hoomaka ana i ke ana ana ma ke kahi A. o ke aino. A me aku ka aoao mua, N. 80° E. 4 kaulahao, 46 $\frac{1}{2}$ kapuwi, Ana o Kapana ke fili ana ma ia aoao, alaila; N. 25° E. 4 kaulahao, alaila; A. 78° E. 6 kaulahao, ke wahi waiho wale ke fili ana ma ia mau aoao, alaila; huli i kahi i hoomaka i ke ana ana A. 21° E. 3 kaulahao, 46 $\frac{1}{2}$ kapuwi ke wahi waiho wale ke fili ana ma ia aoao, Oia ka ili, 1 Eka, 72 Anana, 10 Kapuwi.

E mana i ka aoao 558.

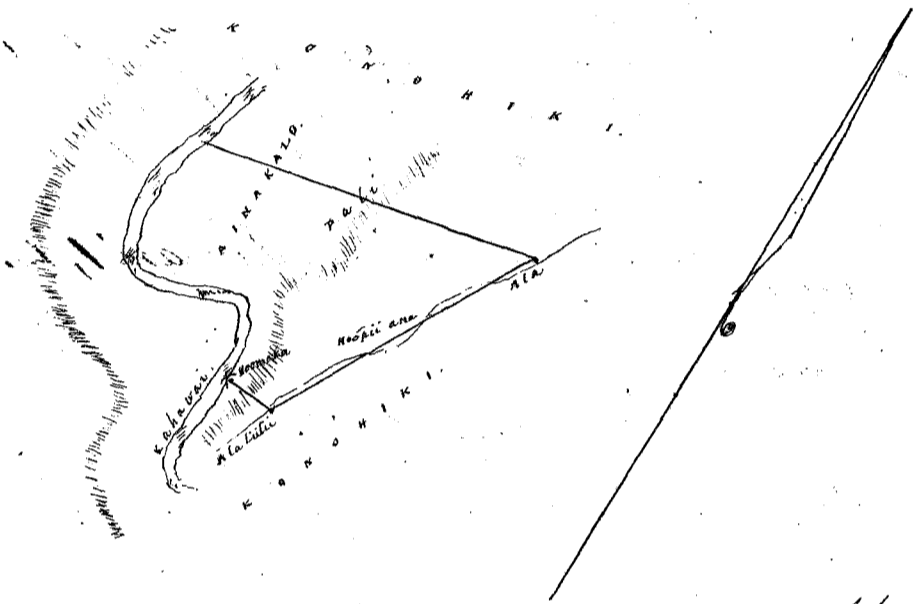


Jan 10 1886 Pauahau.

Kiutii, Kohala, Oahu.

E hoomaka ma ka pohaku ana kahi uakoe o ke kahawai. - Oema $82\frac{3}{4}$ ° Oke. 1 Maul. hoopi i kahi pali a hiki i ka
 pahu ma ke ala hiki; - Alaia Mam 29 ° Oke. 6. 34 Maul. hoopi ana a hiki i ka pahu ma ke ala; - Alaia Oema $78\frac{1}{4}$ ° Mam. 7. 35 Maul.
 iho ana e motu ana ke auwau ana kahi a hiki i kahawai; - Alaia, ma kahawai a hiki i kahi i hoomaka i. Ma ino Apunua. Eka
 266 7/10 Anana
 Ania e S.P. Kalama.

Kiutii Kohala }
 Maatiki 17, 1851 }



4 Kaulahao Erika.

Helu 10, 911. Umi

Ua koi mai oia no kona wahi ma Pahoa, Kohala, Hawaii no ka mea, ua loa ia ia keia wahi ~~no kona mau Makua mai, i ke haw o ke Alii Kamehameha I,~~

a ua noho keakea ole ia a hiki i keia manawa.

Oia ka makou e hooko nei no Umi he kuleana hoi kona malalo o ke ano Alodio. ~~Ina e uku mai oia i ko ke Aupuni hapa; alaila, ua ku pono ia ia ka palapala sila Alodio.~~

Pono nae ia ia ke uku no ka hookolokolo a me ka hooholo ana i ka olelo. Penei,

W. L. Lee
L. H. Smith
J. M. Kamehameha
Loane
L. Kamehameha

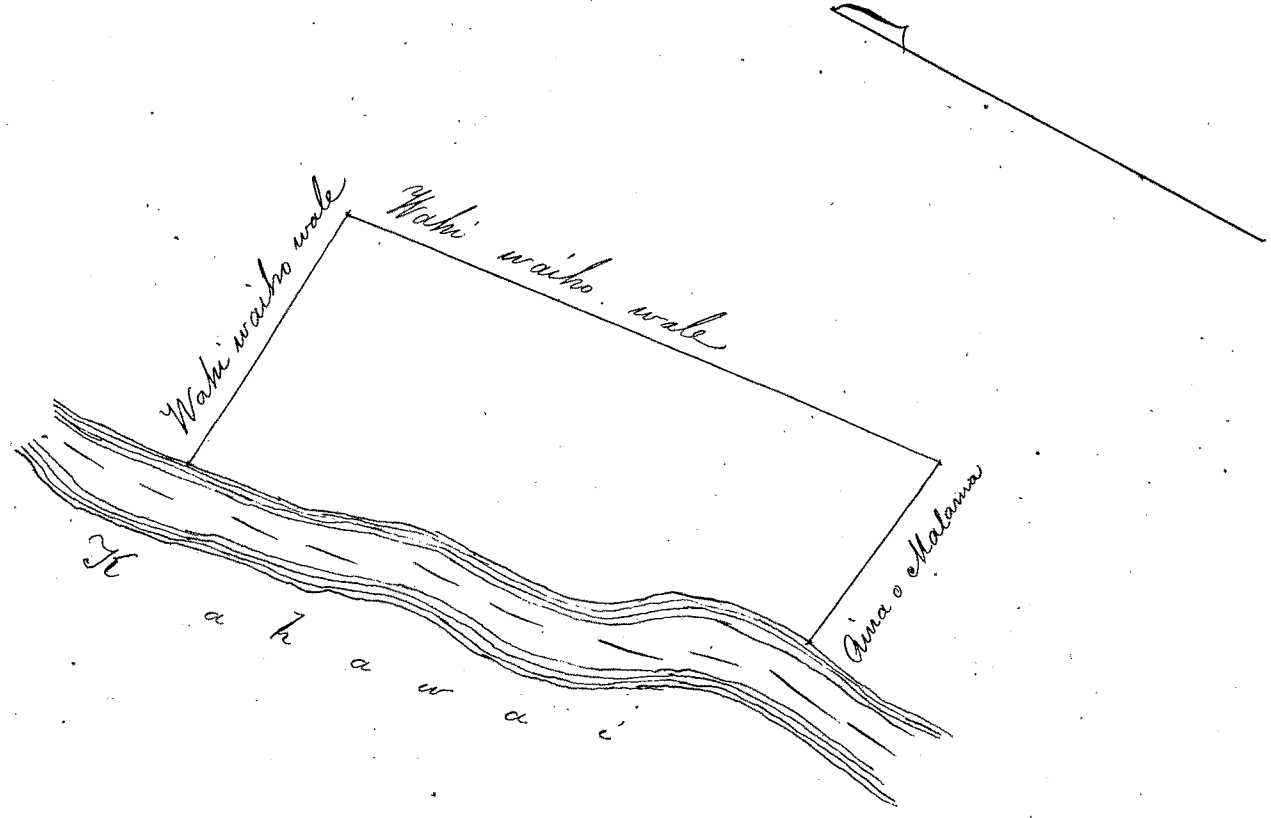
	\$	Ken.
No ka rumi a me ke pai ana i ka olelo ma ka Nupepa,	1	
No ke kope ana i ka olelo koina 1/2 aoao,		25
No ka palapala kii,		50
No ka hana ana i ka la 2, o Okatoba 1842	1	
No ke kope ana i na olelo a na hoike, 1 aoao,		75
No ka ana ana i ka la 18, o Okatoba, 1849.	1	
No ke kope ana,		
No ka hooholo ana i ka olelo, Januari, 1, 1850,	2	50
		<u>7.00</u>

Eia na palena,

Anaia i D. Kabanikakua.

Ke ana o ka Ana o Umi ma ka ili o Nawi I, i Pahoa, Kohala. E hoomaka ana i ke ana ana ma ke kahi 10. o keia Ana. A moe aku ka aoao mua 10. 81° 30' Ki. 6 kaulahao, 9 1/2 kapuai. Ana o Malama ke fili ana ma ia aoao, alaila; A. 5° N. 17 kaulahao, alaila; A. 83° 30' Ki. 8 kaulahao, 19 1/2 kapuai e fili ana ia ana aoao i ka ana waiho wale, alaila; huli i kahi i hoomaka i ke ana ana 10. 12° Ki. 17 kaulahao, 9 1/2 kapuai, e fili ana ma ia aoao ke kahawai. Ke ili, 12 Opa 3 kaulahao, 29 Ana, 25 Kapuai.

12 E 392 a.



Handwritten text at the top of the page, possibly a title or header.

Second line of handwritten text, appearing as a separate section.

Third line of handwritten text, continuing the content.

Fourth line of handwritten text, showing some diagonal scribbles.

Fifth line of handwritten text, with more diagonal marks.

Sixth line of handwritten text, continuing the flow.

Seventh line of handwritten text, showing some vertical lines.

Eighth line of handwritten text, with some horizontal lines.

Ninth line of handwritten text, appearing as a final section.

Tenth line of handwritten text at the bottom of the page.

Helu 11,012. Wai.

Ua koi mai oia no kona wahi ma Pahoa, Kohala, Hawaii no ka mea, ua loa ia ia keia wahi mo Kuakini mai, i ka wa o Kamehameha II.

a ua noho keakea ole ia a hiki i keia manawa.

Oia ka makou e hooko nei no Wai. he kuleana hoi kona malalo o ke ano Alodio. Ina e uku mai oia i ko ke Aupuni hapa; alaila, ua kono pono ia ia ka palapala sila Alodio.

Pono nae ia ia ke uku no ka hookolokolo a me ka hooholo ana i ka olelo. Penei,

M. L. Lee
S. H. Smith
S. W. Hamakua
Joanedi
D. Kaunani

	\$	ken.
No ka rumi a me ke pai ana i ka olelo ma ka Nupepa,	1	
No ke kope ana i ka olelo koina 1/2 aoao,		25
No ka palapala kii,		50
No ka hana ana i ka la 2, Okatopa 1848	1	
No ke kope ana i na olelo a na hoike, 1 aoao,		75
No ka ana ana i ka la 18, o Okatopa 1849	2	50
No ke kope ana,		50
No ka hooholo ana i ka olelo, Januaria, 1850.	2	50
		<u>9.00</u>
		<u>4.00</u>
		<u>15.00</u>

Eia na palena,

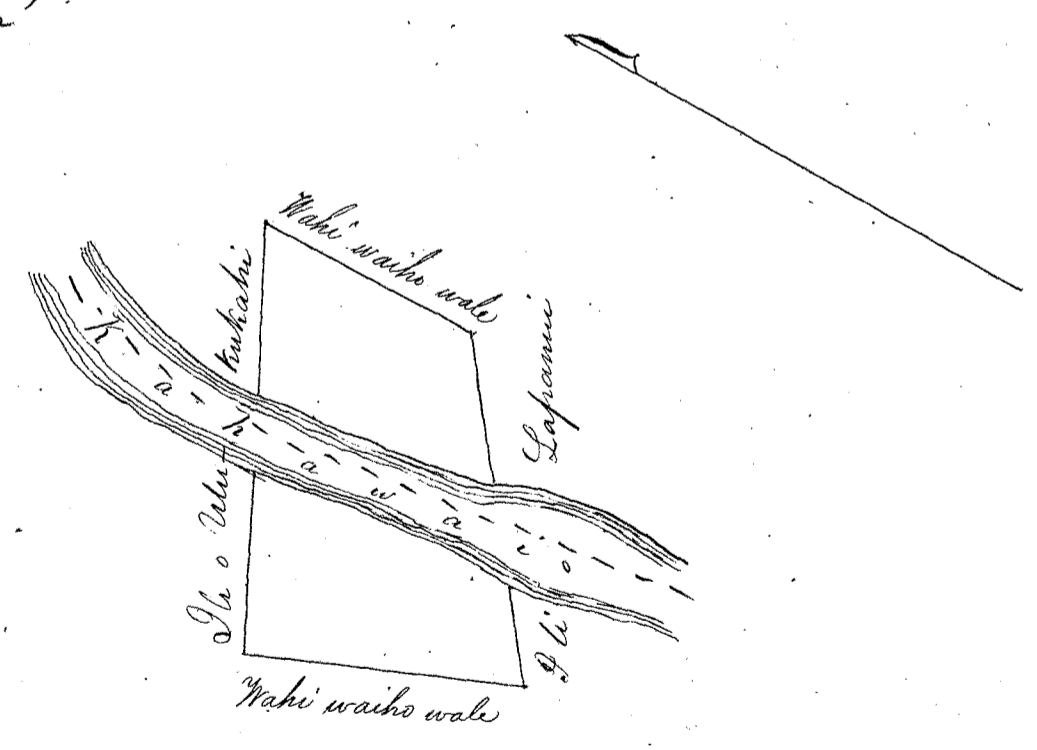
Anaia e D. Kalamikahua.

Uku o ke kuleana 15.00

He ana o ka Ana o Wai ma ka ili o Lapaiki i Pahoa, Kohala.

ma ke kiki Kii o keia ana. Amoe aku ka ana mua N. 75° E. 5 kaulahao, 52 1/2 kapuai. Ili o Lapaiki ke fili ana ma ia aoao, alaila; Akau founi, 4 kaulahao, 33 kapuai, wahi waiho wale ke fili ana ma ia aoao, alaila; N. 37° E. 7 kaulahao, Ili o Uukukukahi ke fili ana ma ia aoao, alaila; huli i ka hui i hoomaka i ke ana ana N. 22° 30' E. 3 kaulahao, 46 1/2 kapuai. Oia ka ili, 2 Eka, 6 Kaulahao, 29 Anana.

755 an



Reinquiered - Dec 14, 1861, Vol. I.
Spencer's Land

12/26

... ..
... ..
... ..

... ..
... ..

... ..

... ..

... ..

... ..

... ..

... ..

... ..

... ..

... ..

Helu 869. Keaw.

Ua koi mai oia no kona mauwahi ma Kukuipahū, Kohala, Hawaii no ka mea, ua loa ia ia keia mauwahi mai kona mau Makua mai ka wa kōhiko i ke kōw o ke Aliʻi Kamehameha I.

a ua noho keakea ole ia a hiki i keia manawa.

Oia ka makou e hooko nei no Keaw he kuleana hoi kona malalo o ke ano Alodio. Ina e uku mai oia i ko ke Aupuni hapa; alaila, ua ku pono ia ia ka palapala sila Alodio.

Pono nae ia ia ke uku no ka hookolokolo a me ka hooholo ana i ka olelo. Penei,

W. L. Lee
S. M. Smith
S. M. Kamakau
Loani di
H. Keawai

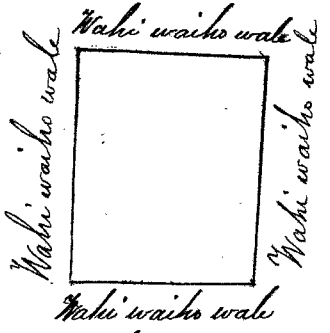
No ka rumi a me ke pai ana i ka olelo ma ka Nupepa,
No ke kope ana i ka olelo koina aao,
No ka palapala kii,
No ka hana ana i ka la
No ke kope ana i na olelo a na hoike,
No ka ana ana i ka la 30, o Noowemaba 1849
No ke kope ana,
No ka hooholo ana i ka olelo, Januani 1, 1850.

Table with columns for currency (\$) and Ken. Total amount: \$ 5.00

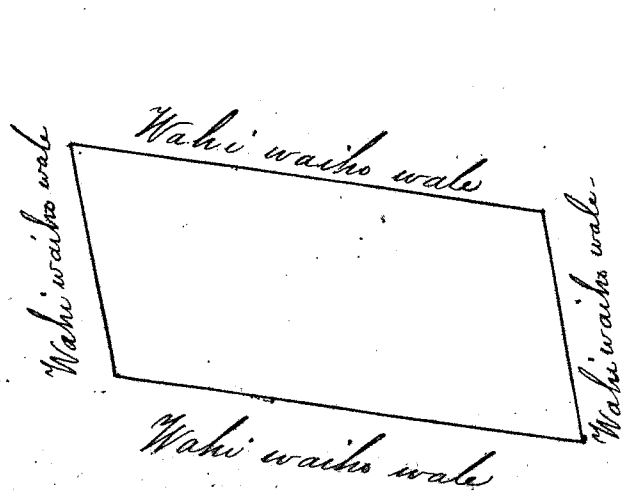
Eia na palena,

Awaia e Davido Kabanikahua.

Apana I. He ana o ke ana o Keaw ma ka ili o Hamanoo i Kukuipahū, Kohala. Choomaka ana i ke ana ma ke kiki K. o keia ana. A me aku ke ana ma Hamanoo, 1 Kaulahao, alaila, Hikiina, 1 Kaulahao 13 2/2 kapuai, alaila, Hema, 1 Kaulahao, he wahi waiho wale ke fili ana ma keia mau ana, alaila, huli i kahi i hoomaka i ke ana ana, Hamanoo, 1 Kaulahao, 13 2/2 kapuai, wahi waiho wale ke fili ana ma ia ana. Ka ili, 1 Kaulahao, 24 Ana, 7 Kapuai - kua.



Apana II. He ana o ke ana ana o ke ana o Keaw ma ka ili o Hamanoo, Kukuipahū, Kohala. Choomaka ana i ke ana ma ke kiki K. o keia ana. A me aku ke ana ma Hamanoo, 1 Kaulahao, 13 2/2 kapuai, alaila, K. 80° K. 2 Kaulahao, 33 Kapuai, alaila, A. 3° K. 1 Kaulahao, 13 2/2 kapuai, wahi waiho wale ke fili ana ma keia mau ana, alaila; huli i kahi i hoomaka i ke ana ana A 80° K. 2 Kaulahao, 33 Kapuai, wahi waiho wale ke fili ana ma ia ana. Ka ili, 3 Kaulahao - kua.




Perquished - see pp. 116, 117, 118
Mauwahi


[Faint handwritten text, possibly bleed-through from the reverse side of the page]

[Faint handwritten text]

[Faint handwritten text]



[Faint handwritten text]



[Faint handwritten text below the diagram]

Ua koi mai oia no kona wahi ma Puako, Wainana, Hawaii - no ka mea, ua loaa ia ia keia wahi he wahi kahiko loa mai a Kamehameha I.

a ua noho keakea ole ia a hiki i keia manawa.

Oia ka makou e hooko nei no Akahi he kuleana hoi kona malalo e ke ano Alodio. ~~Ina e uku mai oia i ko ke Aupuni hapa; alaila, ua kono pono ia ia ka palapala sila Alodio.~~

Pono nae ia ia ke uku no ka hookolokolo a me ka hoooho ana i ka olelo. Penei,

*W. L. Lee
J. G. Smith
T. W. Kamakau
Joane di
L. Kaunwai*

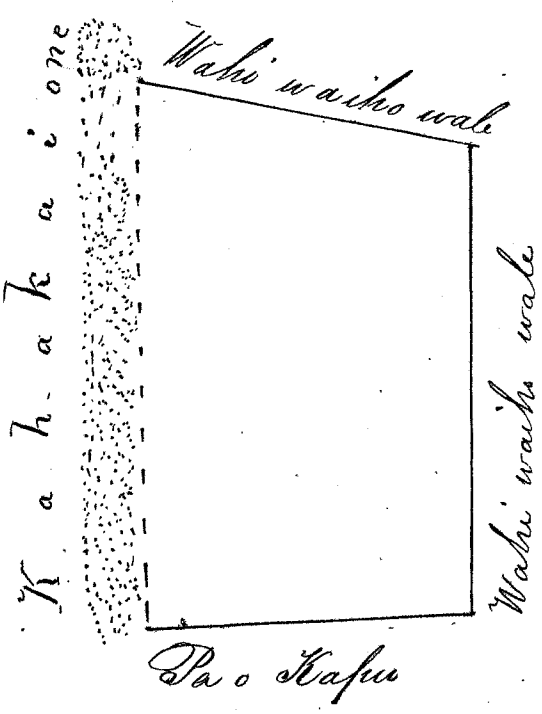
No ka rumi a me ke pai ana i ka olelo ma ka Nupepa,	\$	ken.
No ke kope ana i ka olelo koina aoso,		
No ka palapala kii,		
No ka hana ana i ka la		
No ke kope ana i na olelo a na hoike,		
No ka ana ana i ka la 5.0 Ipekemaba 1849		
No ke kope ana,		
No ka hoooho ana i ka olelo, Ianuari 1, 1850.		
		<u>\$5.00</u>

Eia na palena,

Amata Davidia Kabanikahua.

*Ke ana o ka pa o Akahi ma Puako. E hoomaka i ke ana ma ke kili Ki. A. o kipi
ka. A moe aku ka ana ma ka Mo. 70 Ki. 1 kaulaha, 52 1/2 kapuai, alaila; Mo. 71 Ki. 2 kaulaha,
33 kapuai, wahi waiho wale no ke fili ana ma ia manaoao, alaila; A. 21 Ki. 1 kaulaha, 48 1/2
kapuai, ka pa o Kapu ke fili ana ma ia manaoao alaila; huli i kahii i hoomaka i ke ana
ana A. 20 Ki. 2 kaulaha, 62 kapuai; he kabanikahua one ke fili ana ma ia aoso. Ke ili
4 kaulaha, 98 Anana, 19 Kapuai - Nua.*



Aole pono keia, aia ka pono ma ka aoso 627. Butke hooko i.



566-

17th. 8. 79
18th. 8. 79
19th. 8. 79

1891
1892



Heleu 10,489. Nihoa. *next p*

Ua koi mai oia no kona wahi ma *Waipahu, i Kohala, Hawaii* no ka mea, ua loa ia ia keia wahi *no Pi he honohiki mai waiwai aku o he kau ana o wa Hanauai i ke Makahiki 1839.*

a ua nōho keakea ole ia a hiki i keia manawa.

Oia ka makou e hooko nei no *Nihoa* he kuleana hoi kona malalo o ke ano Alodio. ~~Ina e uku mai oia i ko ke Aupuni hapa; alaila, na ku pono ia ia ka palapala sila Alodio.~~

Pono nae ia ia ke uku no ka hookolokolo a me ka hooholo ana i ka olelo. Penei,

*W. L. Lee
J. H. Smith
L. M. Hamakou
Joane Si
L. Kaunani*

No ka rumi a me ke pai ana i ka olelo ma ka Nupepa,
 No ke kope ana i ka olelo koina *aoao*,
 No ka palapala kii,
 No ka hana ana i ka la
 No ke kope ana i na olelo a na hoike,
 No ka ana ana i ka la *E. o Novemaba 1849*
 No ke kope ana,
 No ka hooholo ana i ka olelo, *Januari 1, 1850,*

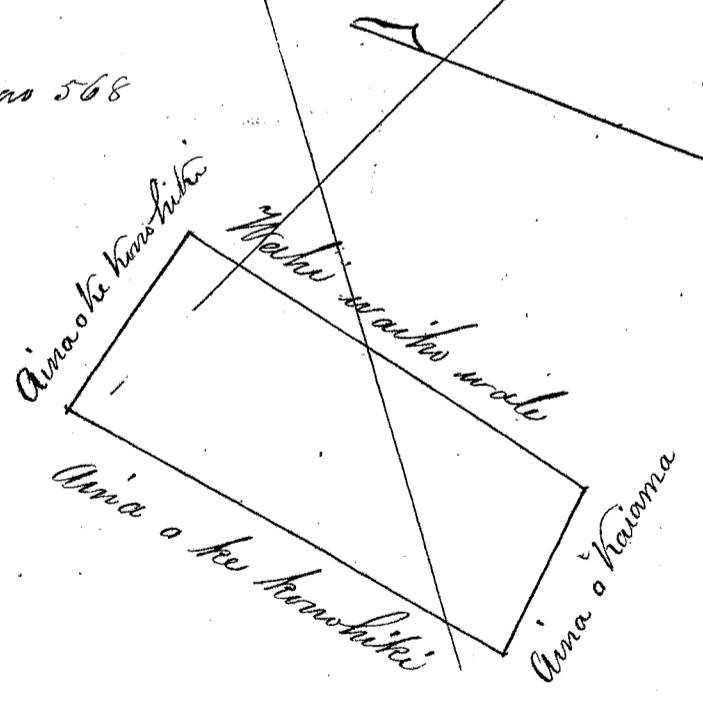
	\$	Ken.
	<u>\$5.00</u>	

Eia na palena,

Awaii e Davida Kalamakaha.

He kii o ke Auia o Nihoa ma ke Pi o Kahi, i Waipahu, Kohala. E hoohele ana i ke aoa ma ke kii Kahi o keia auia. A moe aku ke aoa ma A. 34° N. 1 Kaulahao, 59 1/2 kapuao auia o Kaiama, ke fili ana ma ia aoa, alaila, A. 3° Kahi, 5 Kaulahao, 23 1/2 kapuao, alaila, K. 77° Kahi, 2 Kaulahao, 19 kapuao, no ke honohiki kahi e fili ana ma ia mau aoa, alaila, huli i kahi i hoohele i ke ana ana K. 10° N. 1 Kaulahao, Kahi i. 1 Eka 103 mana 25 kapuao.

Emona i ka Aoas 568

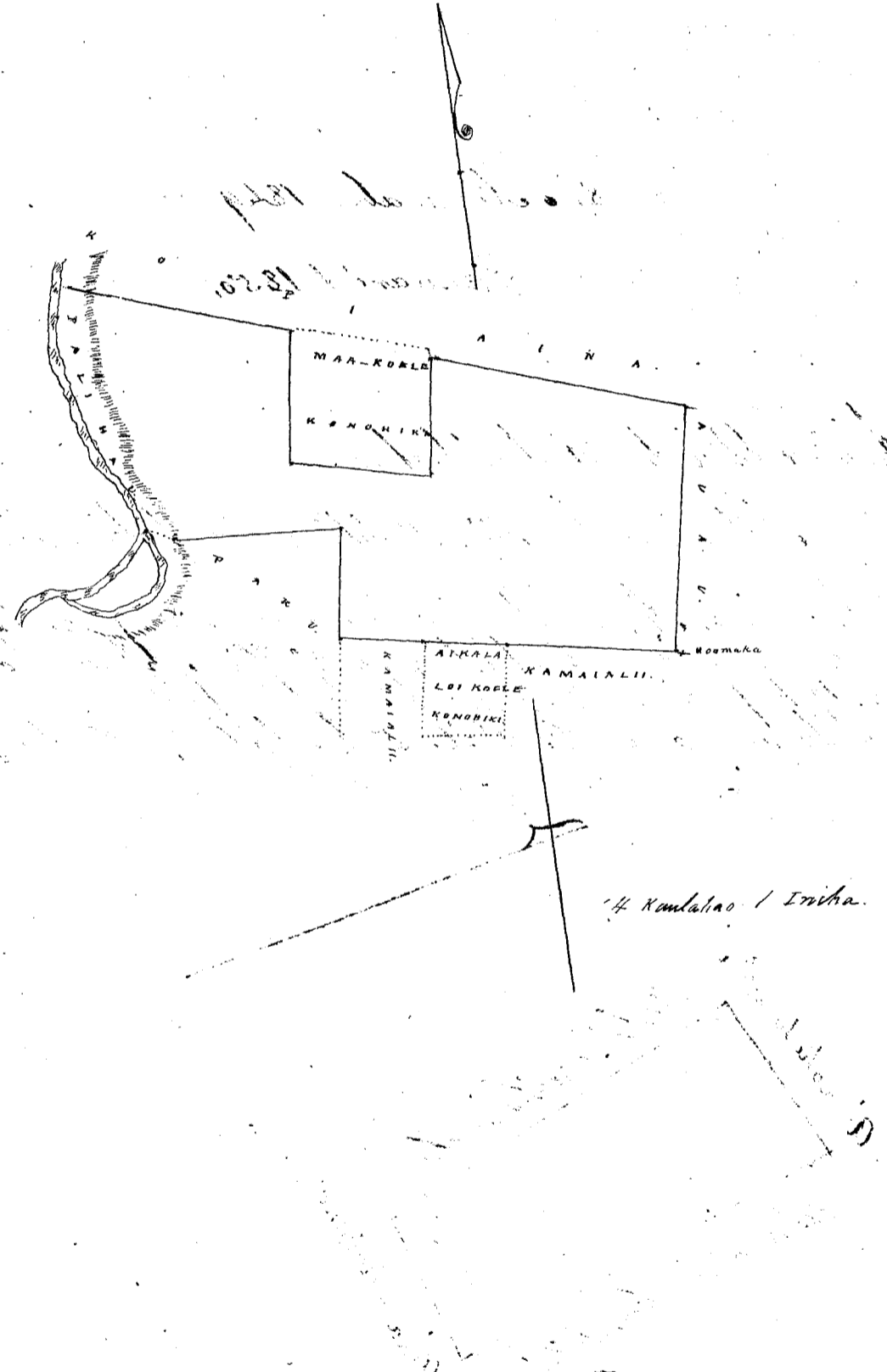


489 Nihoa

Hōma Ana Mahini ma Waiakaha, Kōhala, Makūhānui, o Kauai

E hōmaka mā ke kahi o *Waiakaha* i kōia i pō māne ke *Kamāhāhā*, a e hōlo *Akua* 10 *Ok.* 6. 71 *Kaul.* (ma *Anau*
 a *kahi* i ke *Pi* - a *Akua* 71 *Kom.* 6. 47 *Kaul.* ma ke *Pi* a *kahi* i *Waiakaha* o ke *Lōi Kōle* o ke *Māhūhū*, (o *Māhūhū* i māne) *Ok.* 9 1/2
 No. 3. 16 *Kaul.* ma ke *Kōle*, *kahi* - a *Akua* 78 *Ok.* 3 1/2 *Kaul.* a *kahi* i ke *kahi* - a *Ak.* 9 1/2 *Ok.* 3. 31 *Kaul.* ma ke *ava* *Kom.* i ke *Kōle*
 a *kahi* i ke *kahi* *Kom.* māne. *Maia* *Akua* 71 *Kom.* 5. 70 *Kaul.* ma ke *Pi* a *kahi* i ke *fohaku* *hōmaka* x ma ke *kahi* *pahi* *avā*. *Maia*
aku iho *ilalo* o ke *pahi* a e *nee* māne a *kahi* i *hōmaka* *waikaha*. - *Maia* *pū* iho *onā* o *hōmaka* a *kahi* i ke *fohaku* o *Paku*. *Maia*
ae *pū* *iluma* o ke *pahi* a *kahi* i ke *fohaku* *hōmaka* x. *Maia* *Ok.* 81 1/2 *Ok.* 3. 65 *Kaul.* a *kahi* i ke *kahi* *Ok.* māne o *Paku*
 a *Ok.* 7 1/2 *Kom.* 2. 70 *Kaul.* ma ke *Paku* iho māne *ava* a *kahi* i ke *kahi* *Kom.* māne o ke *Kamāhāhā*. - *Maia* *Ok.* 81
Ok. 8. 52 *Kaul.* ma ke *Kamāhāhā* a e ke *Kōle* o ke *Māhūhū* a *kahi* i *kahi* i *hōmaka* i. *Maia* *Ok.* 968 *Anau*.
Anau e *S. P. Kōhala*

E māne i ke *ava* 567



Helu 10, 865. Li.

569

Ua koi mai oia no kona wahi ma *Waiapuka i Kohala, Hawaii* no ka mea, ua loa ia ia keia wahi no *Kukuawaa mai manua loa i ka wa o ke Alii Kamehameha I,*

a ua noho keakea ole ia a hiki i keia manawa.

Oia ka makou e hooko nei no *Li* he kuleana hoi kona malalo o ke ano Alodio. ~~Ina e uku mai oia i ko ke Aupuni hapa; alaila, ua ku pono ia ia ka palapala sila Alodio.~~

Pono nae ia ia ke uku no ka hookolokolo a me ka hooholo ana i ka olelo. Penei,

W. L. Lee
J. K. Smith
S. M. Kamakau
Ioane Si
Z. Kaunani


No ka rumi a me ke pai ana i ka olelo ma ka Nupepa, \$ ken.
No ke kope ana i ka olelo koina aaoa,
No ka palapala kii,
No ka hana ana i ka la
No ke kope ana i na olelo a na hoike,
No ka ana ana i ka la 8, o Novemaba 1849
No ke kope ana,
No ka hooholo ana i ka olelo, *Januan' 1, 1850.*

\$ 5.00

Eia na palena,

Ancient David's Malanikahua.

Ke kii o ka aino o Pi ma ka ili o Kanalo i Waiapuka, Kohala, Chomaka i ke ana ma ke kii o ke aino, A moe akau ka aao ma ka A. 44° N. 1 Kaulahao, 55 1/2 kapuai, aino o ke konoiki ke fili ana ma ia aao, alaila; A. 41° N. 2 Kaulahao, 39 1/2 kapuai, alaila. N. 42° N. 2 Kaulahao, 33 Kapuai, no ke konoiki ke kii i fili ana ma ia mau aao, alaila; huli i kahi i hoomaka i ke ana ana N. 24° N. 2 Kaulahao, 39 1/2 kapuai, wahi waiho wale ke fili mai ana ma ia aao. Ka ili. 5 Kaulahao, 77 Aana, 24 Kapuai. - hua.



570

1881
The
...

...

...



Helu 8814 *Kaipukani*

Ua koi mai oia no kona wahi ma *Kaipuka Kohala, Hawaii* no ka mea, ua loa ia ia keia wahi no *Kamohamaia* mai manawa loa i ka wa o ke Alii *Kamehameha I*

a ua noho keakea ole ia a hiki i keia manawa.

Oia ka makou e hooko nei no *Kaipukani* he kuleana hoi kona malalo o ke ano Alodio. ~~Ina e uku mai oia i ko ke Aupuni hapa; alaila, ua ku pono ia ia ka palapala sila Alodio.~~

Pono nae ia ia ke uku no ka hookolokolo a me ka hoooho ana i ka olelo. Penei,

W. L. Lee
Jeff. Smith
S. M. Kamakau
Franklin
L. Keannai

No ka rumi a me ke pai ana i ka olelo ma ka Nupepa,	\$	ken.
No ke kope ana i ka olelo koina	aoao,	
No ka palapala kii,		
No ka hana ana i ka la		
No ke kope ana i na olelo a na hoike,		
No ka ana ana i ka la 8. o Novemaba 1849		
No ke kope ana,		
No ka hoooho ana i ka olelo, Januani, 1850.		

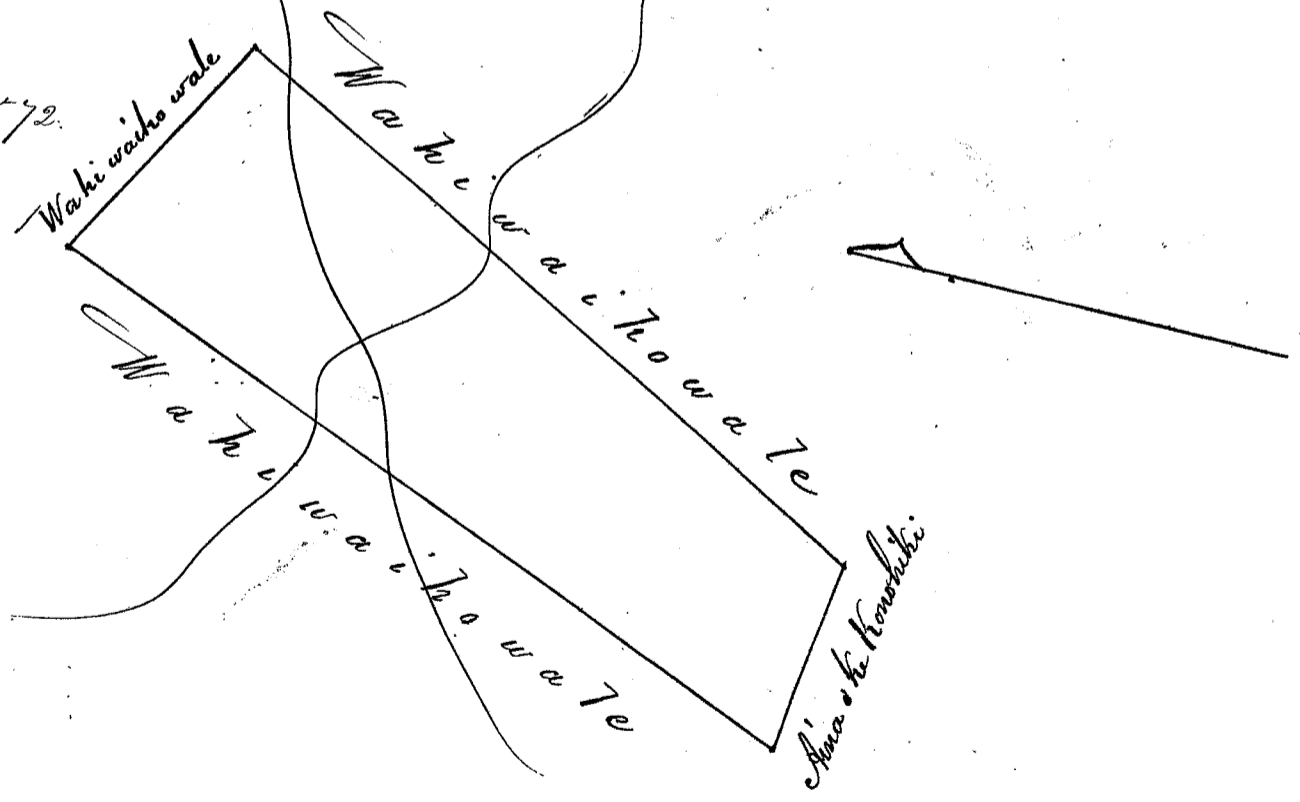
\$5.00

Eia na palena,

Anaia Davidia Malanikahua.

He ana o ka aina Kaipukani mo ka ili o Paia ma Kaipuka. Chomaka ana i ke ana nua ke kahi Ali. A. o keia ana. A me aku ka awa nua A. 83° N. 1 kaulahao, ana o ke konoheki ke fili ana ma ia awa, alaila; A. 20° N. 4 kaulahao, 39 1/2 kapuai, alaila; N. 62° N. 1 kaulahao, 29 kapuai, alaila. huli i kahi i hoomaka i ke ana ana N. 26° N. 4 kaulahao, 13 1/2 kapuai, he wahi waiho wale ke fili ana ma ia mau awa. Eia ka ili. 5 kaulahao, 44 ana, 19 kapuai. kua.

E nana i ka Poo 572.

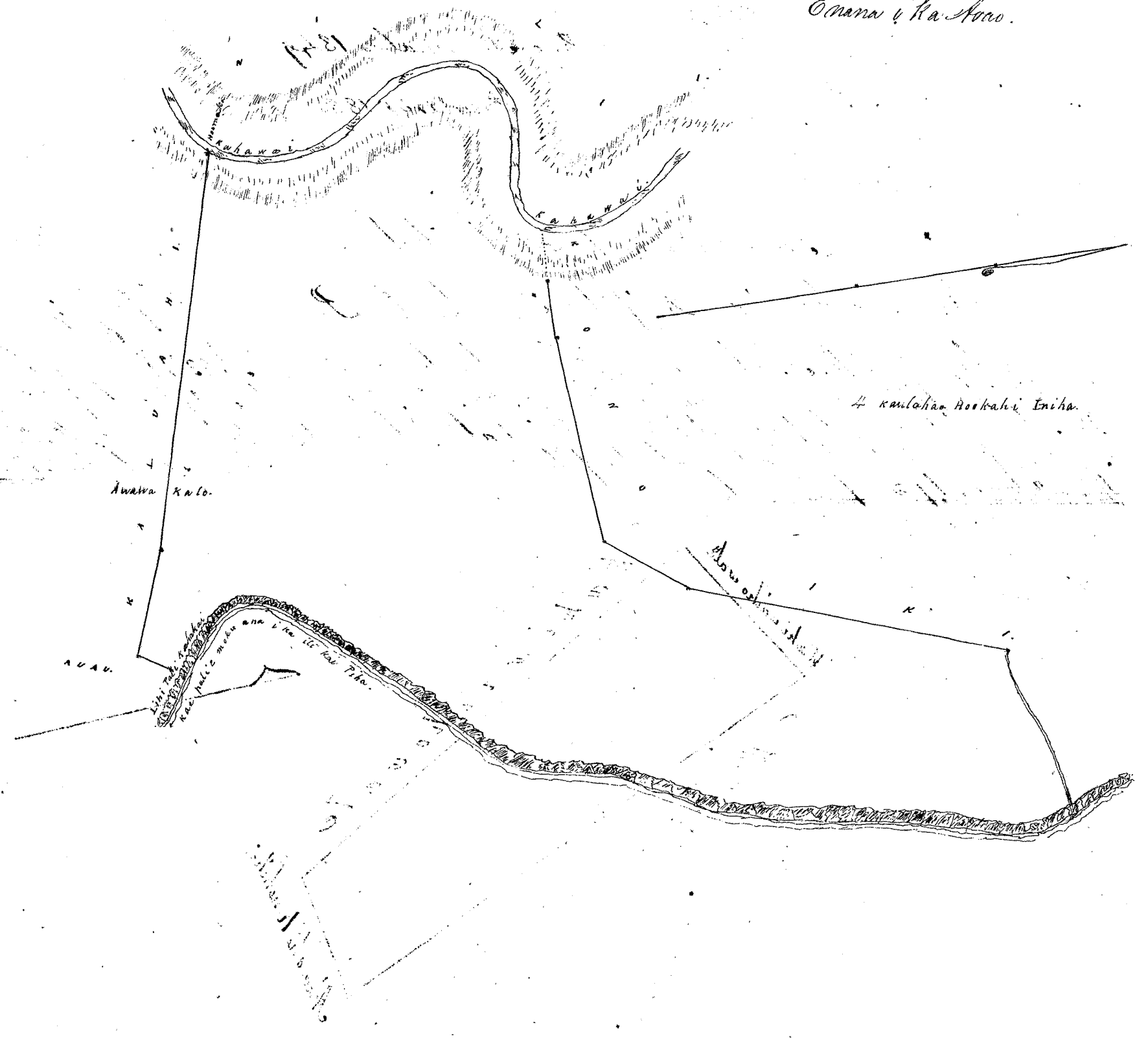


Ke wahi āiāpūka, Kohala, Hōkai, o Hawai'i.

E āiāpūka ma Kāiāpūka pili ana me ke Kāiāpūka; - Alaila fii iluna o ka pali a hiki i ka pūhala
 maluna o ka hiki kae pali. - a e holo O'ema, 7° 15' 30" 12. 27 Kaul. ma ke ala āiāpūka kae a hiki i ka pūhala
 Kaul. maloko o ka hala, ma ke Kāiāpūka ia manawa a hiki i ka pūhala ma kahi lafalapa liliu kōkōke i kahakai ma ka palena
 o Auan; - a Ke. 42 3/4 Ke. 83 paaua a hiki i ka hiki pali kahakai. Malaila iho ilalo o ka pali ma ka pūhala a hānau ana
 a hiki i ke Kai; - Alaila holo i kahi ma kae pali a meke ana i ka ala Kai fika a hiki i kahakai hoaitonaiā; x e kōpono ana i ka kōpe
 o ka papuaa etia; - Alaila fii iluna o ka pali kahakai a hiki i kahi hoaitonaiā; x ma ka awa o ka papuaa; - Alaila Ke. 80 7/4
 Ke. 1. 40 Kaul. - Ke. 67 1/2 Ke. 1. 20 Kaul. - Ke. 67 1/2 Ke. 1. 20 Kaul. - Ke. 83 1/2 Ke. 1 Kaul. ma ka auwaha pūhala papuaa i etia
 a hiki i ka pūhala pūhala a me laan. - Alaila Ke. 2 1/2 Ke. 10. 53 Kaul. - a Ke. 38 Ke. 3. 20 Kaul. a hiki i kahakai; - a Ke. 86 1/2 Ke.
 6. 69 Kaul. pūhala a Ke. 89 1/4 Ke. 2. 64 Kaul. a hiki i ka hiki pali āiāpūka. - Malaila iho ilalo o ka pali ma ka pūhala kae a hiki
 i kōmūpali; - e meenee ana i ke kahawai; - Alaila holo i kahi ma ka wahi o ka hānau a hiki i ka palena o Kāiāpūka. - Alaila fii iluna o
 ka pali ma kahi i olewa ka hōmaka ana a fūni kēia ana. Ma iho Kāiāpūka. 27 82 1/2 Eka.

Waiāpūka, Kohala
 Maraki 12, 1851. 3

Enana i ka Awa.



Helu 8715 Hoakou. 11512

Ua koi mai oia no kona wahi ma Niili, Kohala, Hawaii - no ka
mea, ua loa ia ia keia wahi mo Mokuhia mai i kea (Mst. 1847) -

a ua noho keakea ole ia a hiki i keia manawa.

Oia ka makou e hooko nei no *Hoakou* he kuleana hoi kona
malalo o ke ano Alodio. ~~Ina e uku mai oia i ko ke Aupuni hapa ; alaila, ua ku
pono ia ia ka palapala sila Alodio.~~

Pono nae ia ia ke uku no ka hookolokolo a me ka hooholo ana i ka olelo. Penei,

W. L. Lee

J. H. Smith

J. W. Kamakau

Joane Li

L. Kaunwai

No ka rumi a me ke pai ana i ka olelo ma ka Nupepa, \$ ken.

No ke kope ana i ka olelo koina , aoao,

No ka palapala kii,

No ka hana ana i ka la

No ke kope ana i na olelo a na hoike,

No ka ana ana i ka la 8. o Novemaba 1849

No ke kope ana,

No ka hooholo ana i ka olelo, Januaria, 1850.

\$
ken.
\$5.00

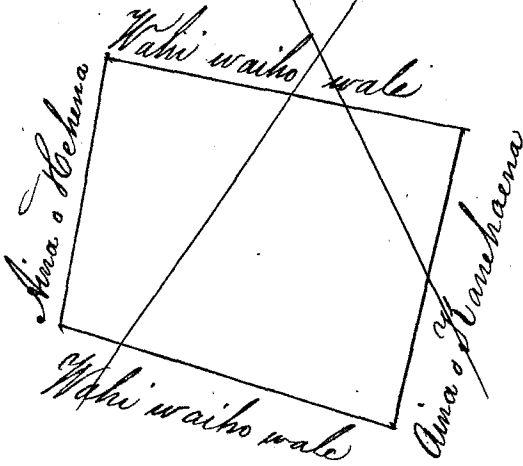
Eia na palena,

Anaia & Davida Kalanikahua.

Ke ana o kea ana o Hoakou ma ka ili o Kalipalala i Niili.

*E hoomaka ana i ke
ana ma ke hiki Ni. o kea ana. Amur aku ka aoao mpa A. 84° Ni. 1 kaulahao, 26 3/12 ka-
puai, ana o Keheua ke fili ana ma ia aoao, alaila; H. 14° Ni. 1 kaulahao, 56 9/12 kapuai
ke wahi waiho wale ke fili ana ma ia aoao, alaila; H. 80° Ni. 1 kaulahao, 42 3/12 kapuai, ana
o Kanahaena ke fili ana ma ia aoao, alaila; huli i ka hiki i hoomaka i ke ana A. 7° Ni. 1
kaulahao, 63 4/12 kapuai, wahi waiho wale ke fili ana ma ia aoao. Itaiti 2 kaulahao, 109
Anana, 10 Kapuai - keua.*

E noma i ka Aoao 574.



~~Ala 8 7 1/2~~ Koaheon


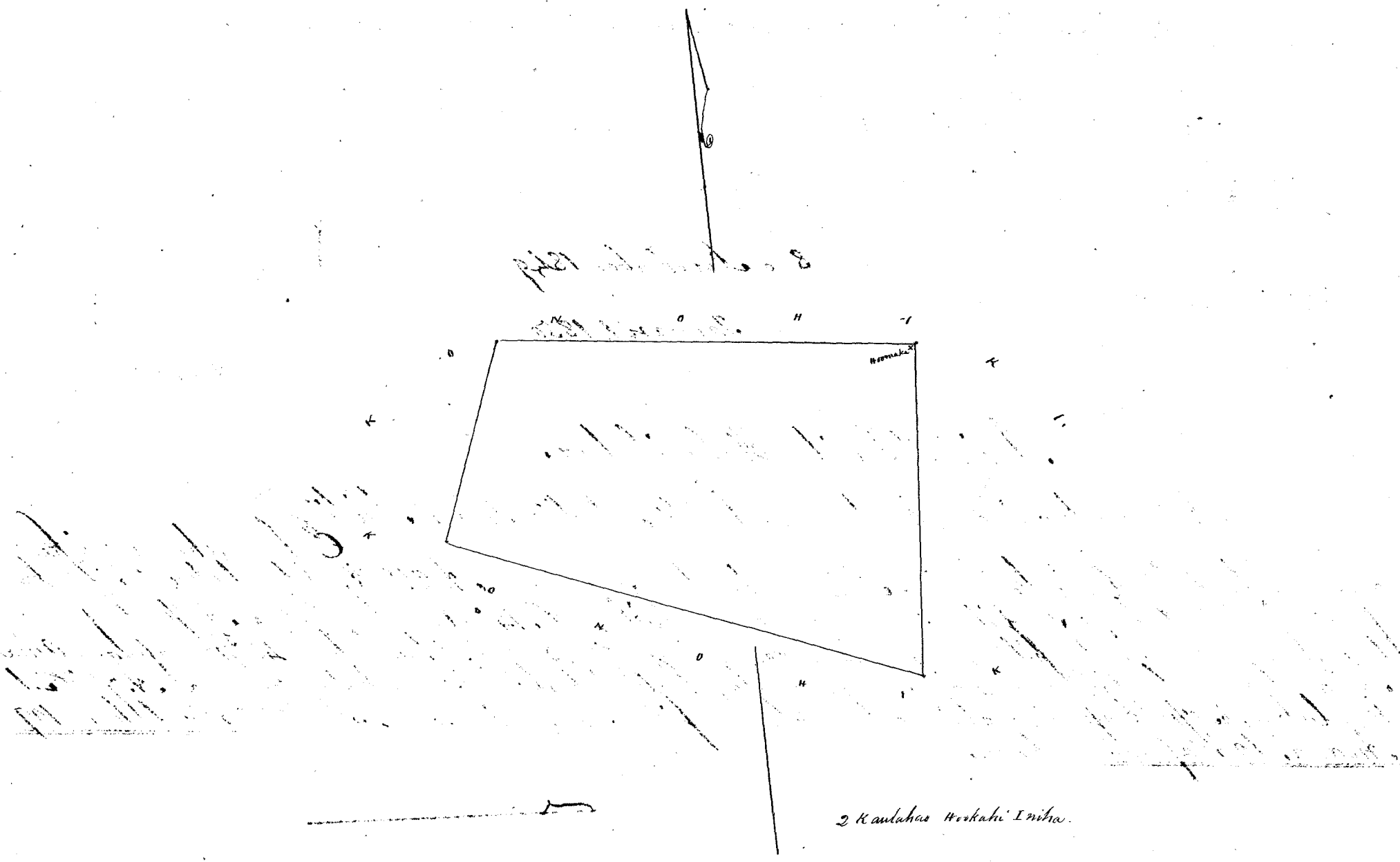
im m k ...

Ma Kuni, Kohala, Hawaii

E hoomaka ma ke hiki o Kohala maikai o keia aiaa, a e holo oia ma 4 1/2 Momi 5:19 Kaul. a hiki i ke hiki o Oke. maika. - Alaia
Aha 68° Momi. 1. 20 Kaul. a ma Ak. 67 1/2° Momi. 6. 33 Kaul. ma ka aoao maika a hiki i ka paha ma ke hiki Momi. maika. - Alaia
Aha 7 3/4° Oke. 2. 19 Kaul. ma ka aoao Momi. o keia a hiki i ke hiki Momi. maikai. - Alaia oia ma 84 1/2° Oke. 6. 40 Kaul. a hiki i
hiki i hoomaka i. Ua hoomaka keia aiaa i ka aiaa o ke hoomaka. Ma ia Aha 2 Eka 1004 1/10 Ahaa.
Maia i J.S. Kalama

Kuni Kohala }
Mar. 14, 1851 }

oia ma i ka aoao 573



Helu 10,000 Pipa ✓

Ua koi mai oia no kona wahi ma Kalawa, Kohala, Hawaii no ka mea, ua loa ia ia keia wahi ma Kaiku mai mahope mai o ke kaawana o wa Kawawai i ka makahiki 1843.

a ua noho keakea ole ia a hiki i keia manawa.

Oia ka makou e hooko nei no — Pipa — he kuleana hoi kona malalo o ke ano Alodio. Ina e uku mai oia i ko ke Aupuni hapa; alaila, ua ku pono ia ia ka palapala sila Alodio.

Pono nae ia ia ke uku no ka hookolokolo a me ka hooholo ana i ka olelo. Penei,

W. L. Lee
J. M. Smith
J. M. Kamakau
Loane Li
L. Kaunani

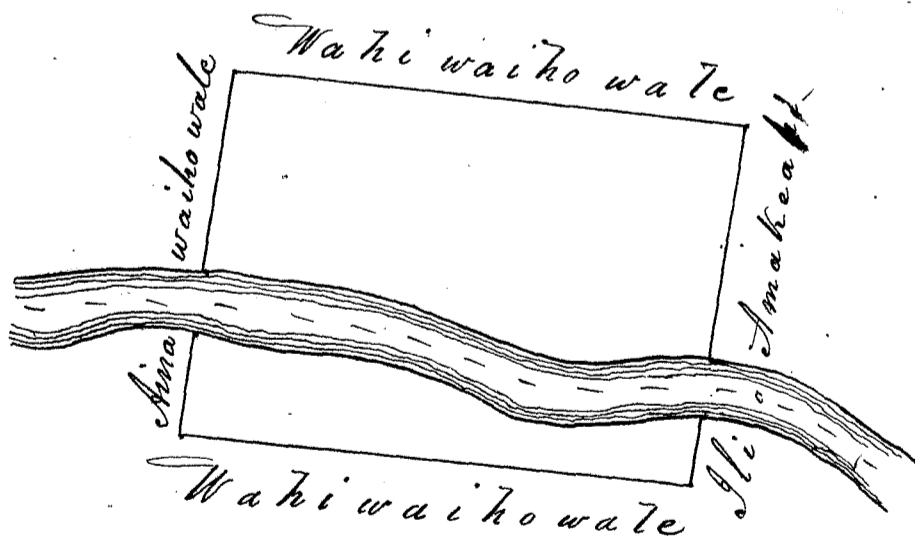
No ka rumi a me ke pai ana i ka olelo ma ka Nupepa,	\$	ken.
No ke kope ana i ka olelo koina aaoa,		
No ka palapala kii,		
No ka hana ana i ka la		
No ke kope ana i na olelo a na hoike,		
No ka ana ana i ka la 9, o Novemaba 1849		
No ke kope ana,		
No ka hooholo ana i ka olelo, Januani 1, 1850		

\$ 5.00

Eia na palena,

Awaiia & D. Kabanikaawa.

Ke ano o ke awaiia ma ka aiua o Pipa ma ka Ili o Peihakala i Kalawa, Kohala. Chomawau ana ma ke kahi N. o ke aiua. Amoa ake ke awaiia ma Hikina, & kaula-hao, alaila; He. 3° He. 11 kaulahao, aiua waiho wale ke fili ana ma ia meyu awao, alaila, He. mohana & kaulahao, Ili o Amakaahi ke fili ana ma ia awao, alaila; huli i kahi i hoo-maka i ke awaiia ma N. 3° He. 11 kaulahao, aiua waiho wale ke fili ana ma ia awao. Ka ili & Oka & Kaulahao - hua.




[Faint handwritten notes at the top of the page]

[Small handwritten mark or symbol]

[Faint handwritten text in the middle section]

[A large block of very faint handwritten text, possibly a list or series of notes]

[A single line of faint handwritten text]



[Faint handwritten text located below the diagram]

Helu 9978. *Limakani.*

Ua koi mai oia no kona wahi ma *Kalawa, Kohala, Hawaii* no ka mea, ua loa ia ia keia wahi no *Waiwa mai i ka wa kakiko i ke kawa ke Alii Hamakamaha I.*

a ua noho keakea ole ia a hiki i keia manawa.

Oia ka makou e hooko nei no *Limakani* he kuleana hoi kona malalo o ke ano Alodio. ~~Ina e uku mai oia i ko ke Aupuni hapa~~; alaila, ua ku pono ia ia ka palapala sila Alodio.

Pono nae ia ia ke uku no ka hookolokolo a me ka hooholo ana i ka olelo. Penei,

*W. L. Lee
J. H. Smith
M. Hamakau
Joanele
E. Kaunani*

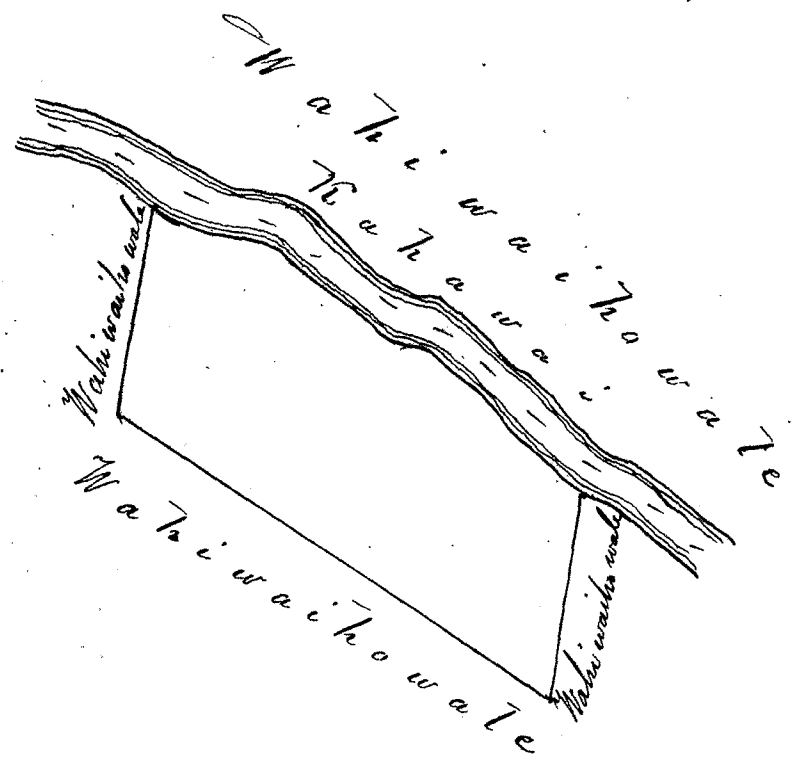
No ka rumi a me ke pai ana i ka olelo ma ka Nupepa,
No ke kope ana i ka olelo koina aiao,
No ka palapala kii,
No ka hana ana i ka la
No ke kope ana i na olelo a na hoike,
No ka ana ana i ka la *9, o Noemaba 1849*,
No ke kope ana,
No ka hooholo ana i ka olelo, *Januari 1, 1850.*

\$ ken.
\$5.00

Eia na palena,

Maui e Davidu Kalanikakua

Ke ana o ka ana o Limakani ma ka ili Olowatu, i Kalawa, Kohala. E hoemaka ana ma ke kahi N. o keia ana. A me aku ka aao mua A. 35° Hoi. 4 kaulahao, 33 kapuai, alaila H. 20° N. 11 kaulahao. alaila, H. 35° N. 4 kaulahao, 33 kapuai, he wahi waiho wale ke fili ana ma keia mau aao, alaila, huli i keahi i hoemaka i ke ana ana A. 20° Hoi. 11 kaulahao, ana waiho wale ke fili ana ma ia aao. Ika ili, 4 Oka, 9 Kaulahao, 60 Ana, 18 Kapuai. Kua.



*Relinquished - See Vol. I.
Trans. for Land Commission*

578

[Faint, illegible handwriting]

[Faint, illegible handwriting]

[Faint, illegible handwriting]

Helu 8738. *Kuahuia* - 253 1 5

Ua koi mai oia no kona wahi ma *Kalawa, Kohala, Hawaii* no ka
mea, ua loa ia ia keia wahi *mo Hāihe mai i ka Makahiki 1836.*

a ua noho keakea ole ia a hiki i keia manawa.

Oia ka makou e hooko nei no *Kuahuia* he kuleana hoi kona
~~malalo e ke ano Alodio. Ina e uku mai oia i ko ke Aupuni hapa~~; alaila, ua ku
~~pono ia ia ka palapala sila Alodio.~~

Pono nae ia ia ke uku no ka hookolokolo a me ka hooholo ana i ka olelo. Penei,

W. L. Lee
L. H. Smith
T. M. Kamakau
Joane Li

No ka rumi a me ke pai ana i ka olelo ma ka Nupepa,
No ke kope ana i ka olelo koina aao,
No ka palapala kii,
No ka hana ana i ka la
No ke kope ana i na olelo a na hoike,
No ka ana ana i ka la 9, o *Novemaba 1849*,
No ke kope ana,
No ka hooholo ana i ka olelo, *Januari 1, 1850.*

\$ ken.

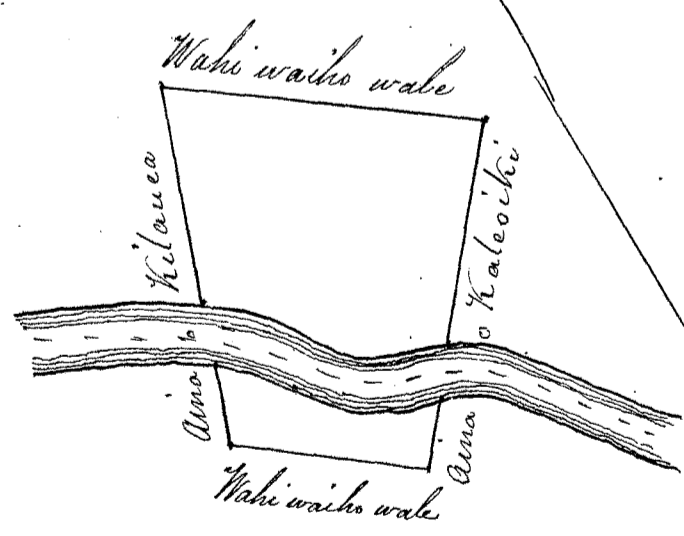
\$ 5.00

Eia na palena,

Anaia & Davida Kabanikahua.

*He ana o ka ana o Kuahuia ma ka ili o Pualoalumi, i Kalawa, Kohala. E hoomaka
kahi o ka ana. A me aku ka aao mua A. 66° N. 4 kaulahao, ana o Kilavea ke fili ana
ma keia aao, alaila; N. 7° N. 3 kaulahao, 26 1/2 kapuai, ana waiho wale ke fili ana ma ia
aao, alaila; N. 86° N. 5 kaulahao, 52 1/2 kapuai, ana o Kaleoiki ke fili ana ma ia aao, ala-
ila, fili i kahi i hoomaka i ke ana ana. A. 5° N. 2 kaulahao, 9 1/2 kapuai, wahi waiho wale
ke fili ana ma ia aao. Ka ili. 1 Cha. 1 kaulahao, 96 Anana. 25 Kapuai - kua.*

E mana i ka Aao 253. V. 6.




Handwritten notes at the top of the page, possibly including a date or title.

Handwritten notes in the upper middle section of the page.

Handwritten notes in the middle section of the page.

Handwritten notes in the lower middle section of the page.



Ua koi mai oia no kona wahi ma Kalawa, i' Kohala, Hawaii no ka mea, ua loa ia ia keia wahi no Hele mai i' ka makahiki 1838.

a ua noho keakea ole ia a hiki i keia manawa.

Oia ka makou e hooko nei no Nautana he kuleana hoi kona malalo o ke ano Alodio. Ina e uku mai oia i ko ke Aupuni hapa; alaila, ua ku pono ia ia ka palapala sila Alodio.

Pono nae ia ia ke uku no ka hookolokolo a me ka hooholo ana i ka olelo. Penei,

W. L. Lee
J. H. Smith
S. M. Kamakau
James Li

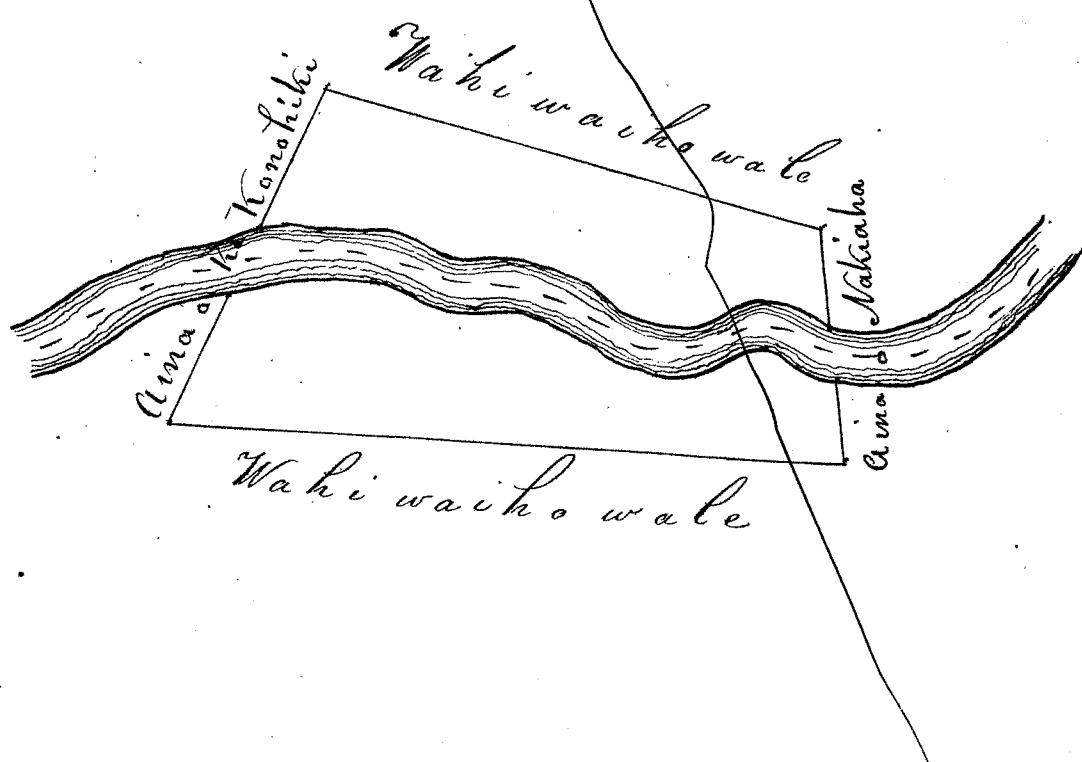
No ka rumi a me ke pai ana i ka olelo ma ka Nupepa,
No ke kope ana i ka olelo koina aao,
No ka palapala kii,
No ka hana ana i ka la
No ke kope ana i na olelo a na hoike,
No ka ana ana i ka la 9. o Novemaba, 1849
No ke kope ana,
No ka hooholo ana i ka olelo, Januarit, 1850.

Table with columns for dollar (\$) and cent (ken.) values. Total amount shown as \$5.00.

Eia na palena,

Amoia i Davido Kabanikahua. He ano o ke ana i' ka ana o Nautana ma ka ili o Kapuu, Kalawa, Kohala. E hyomaka kahi K. keia ana Amoo aku ka aao mua 16.58° N. i Kaulahao, ana o ke konoiki ke fili ana ma ia aao, alaila 16.24° N. i Kaulahao, ana waiko wale ke fili ana ma ia aao, alaila 14.87° N. i Kaulahao, ana o Natiaha ke fili ana ma ia aao. Ka ili o Oka, 2 Kaulahao, 3 Amoo, 22 Kapuu. mua.

E mana i ka Aao 254. V. 6.

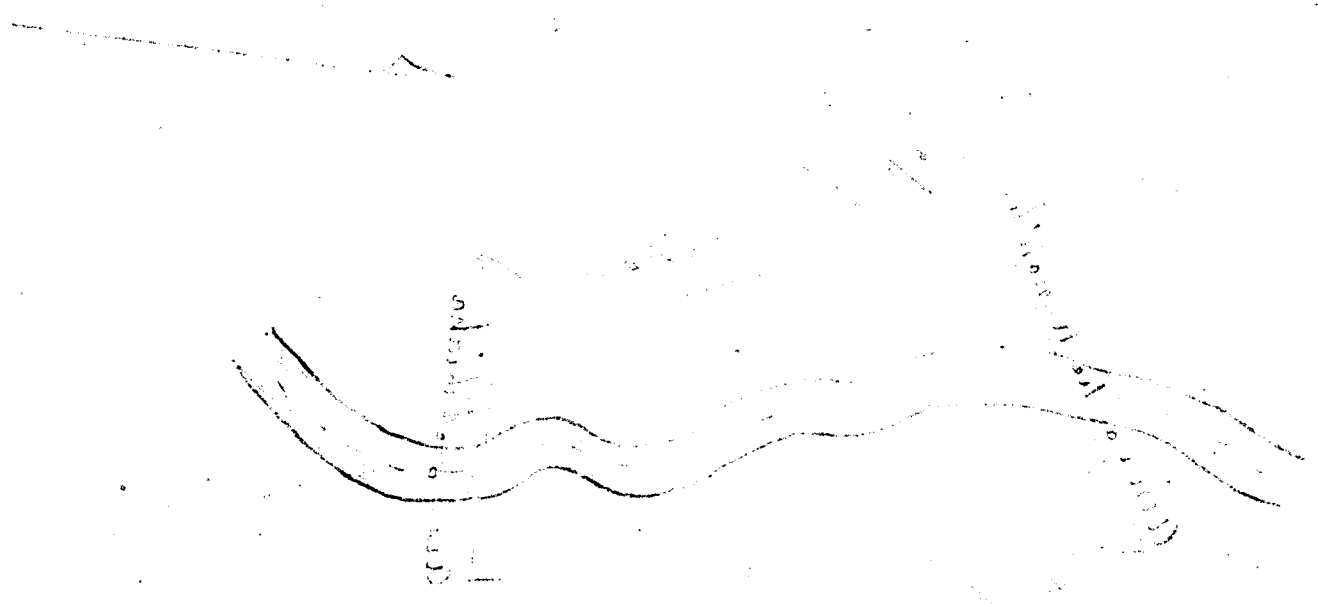


285

1. The first part of the document
 discusses the general principles
 of the proposed system.
 It is intended to provide a
 clear and concise summary
 of the main points.
 The following sections
 will deal with the
 specific details of the
 implementation.

1.481 - 1.482
 1.483 - 1.484

The second part of the document
 describes the various components
 of the system and how they
 interact with each other.
 This section is intended to
 provide a detailed overview
 of the architecture and
 the data flow between
 the different modules.
 The third part of the document
 discusses the testing and
 validation procedures that
 will be used to ensure the
 reliability and accuracy of
 the system.



Helu 8733. Kaupaku.

Ua koi mai oia no kona wahi ma Kalawa, Kohala, Hawaii no ka mea, ua loa ia ia keia wahi, mamua loa aku o ke kau aua o ma Kanawai i 'ke kau o ke Alii Kamehameha II.

a ua noho keakea ole ia a hiki i keia manawa.

Oia ka makou e hooko nei no Kaupaku he kuleana hoi kona malalo o ke ano Alodio. Ina e uku mai oia i ko ke Aupuni hapa; alaila, ua ku pono ia ia ka palapala sila Alodio.

Pono nae ia ia ke uku no ka hookolokolo a me ka hooholo ana i ka olelo. Penei,

*W. L. Lee
J. H. Smith
L. M. Kamakau
Francis
L. Kaunani*

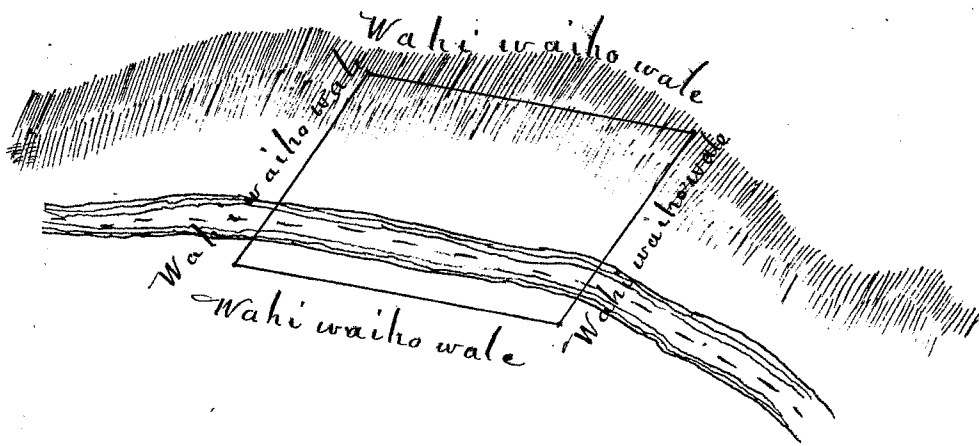
No ka rumi a me ke pai ana i ka olelo ma ka Nupepa,
No ke kope ana i ka olelo koina aoo,
No ka palapala kii,
No ka hana ana i ka la
No ke kope ana i na olelo a na hoike,
No ka ana ana i ka la 14 o Novemaba 1849
No ke kope ana,
No ka hooholo ana i ka olelo, Januara 1, 1850

\$ ken.
\$ 5.00

Eia na palena,

Anaia e Davida Kalanikahua.

*Ke ana o ka ana o Kaupaku ma ka Iki o Puakawan i Kalawa, Kohala. E hooma-
ka pili Ki. keia ana. Amue aku ka aua ma A. 65° N. 5 kaulaao, alaila Aka, 7 kaula-
lahao, alaila; H. 65° Ki. 5 kaulaao, he wahi waiho wale ke fili ana ma ia mau aao, alaila
huli i kahi i hoomaka i 'ke ana ana. Kema, 7 kaulaao, he wahi waiho wale ke fili ana
ma ia aao. Kawai. B. Aka, 5 kaulaao - kua.*



-584-

Handwritten notes at the top of the page, including the number 584 and some illegible scribbles.

Handwritten notes in the middle section of the page, appearing as faint scribbles.

Handwritten notes at the bottom of the page, including the number 584 and some illegible scribbles.

Helu 87/18 Haleviki.

Ua koi mai oia no kona wahi ma Kalawa, i Kohala, Hawaii no ka mea, ua loa ia ia keia wahi no kona Makuahonowai mai i ka makahiki 1839.

a ua noho keakea ole ia a hiki i keia manawa.

Oia ka makou e hooko nei no Haleviki he kuleana hoi kona malalo e ke ano Alodio. Ina e uku mai oia i ko ke Aupuni hapa; alaila, ua ku pono ia ia ka palapala sila Alodio.

Pono nae ia ia ke uku no ka hookolokolo a me ka hooholo ana i ka olelo. Penei,

W. L. Lee
T. M. Kamakau
Ioane
L. H. Smith

No ka rumi a me ke pai ana i ka olelo ma ka Nupepa,
No ke kope ana i ka olelo koina aao,
No ka palapala kii,
No ka hana ana i ka la
No ke kope ana i na olelo a na hoike,
No ka ana ana i ka la 9, o Novemaba, 1849
No ke kope ana,
No ka hooholo ana i ka olelo, Januari 1, 1850.

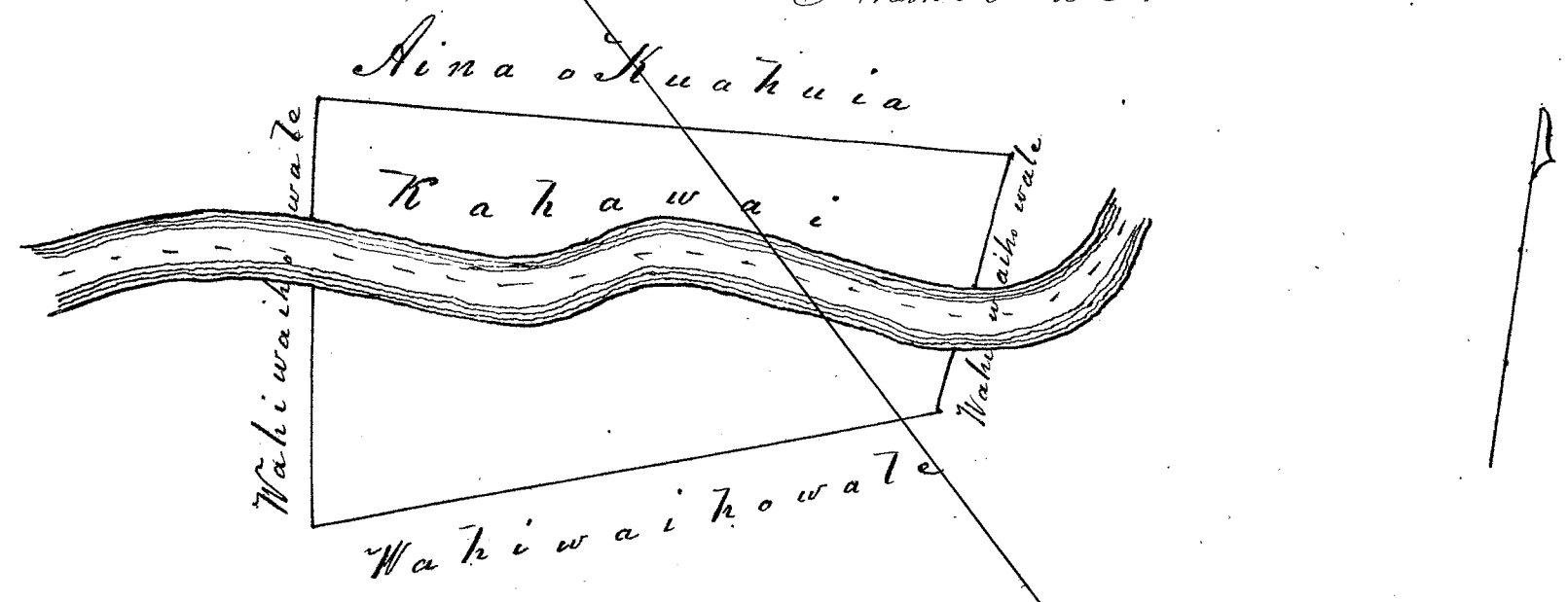
\$ ken.
5.00

Eia na palena,

Anaia e Davido Kalanikahua.


~~Ke ana o ka aina o Haleviki ma ka ili o Puabalonui, Kalawa, Kohala. E hoomaka kahi K. H. keia aina. A me aku ka poao mua A. 86° K. i kaulaha, 29 7/12 kapuai, aina o Huahua ke fili ana ma ia aao, alaila, K. 8° N. 3 kaulaha, alaila, K. 27° N. i kaulaha, he wahi waiho wale ke fili ana ma ia mau aao, alaila, huli i kahi i hoomaka i ke ana ana. A. 6° 30' N. 4 kaulaha, 47 1/2 kapuai, he wahi waiho wale ke fili ana ma ia aao, K. ili, 2 Oka. 8 kaulaha, 2 Anana, 5 Kapuai. - kua.~~

E nana i ka Aao 255. V. 6.



586

Handwritten notes at the top of the page, including the number 586 and some illegible scribbles.



Helu 10,548. Nahiāha

Ua koi mai oia no kona wahi ma Halawa, Hokala, Hawaii no ka mea, ua loa ia ia keia wahi no Hāike mai i ka makahiki 1841

a ua noho keakea ole ia a hiki i keia manawa.

Oia ka makou e hooko nei no Nahiāha he kuleana hoi kona malalo o ke ano Alodio. Ina e uku mai oia i ko ke Aupuni hapa; alaila, ua ku pono ia ia ka palapala sila Alodio.

Pono nae ia ia ke uku no ka hookolokolo a me ka hooholo ana i ka olelo. Penei,

W. L. Lee

Sib. K. am. kau

Ioanehi

J. H. Smith

L. Kaunani

No ka rumi a me ke pai ana i ka olelo ma ka Nupepa,

No ke kope ana i ka olelo koina aao,

No ka palapala kii,

No ka hana ana i ka la

No ke kope ana i na olelo a na hoike,

No ka ana ana i ka la, 9 o Noowaba 1849

No ke kope ana,

No ka hooholo ana i ka olelo, Januari 1, 1850

\$ ken.

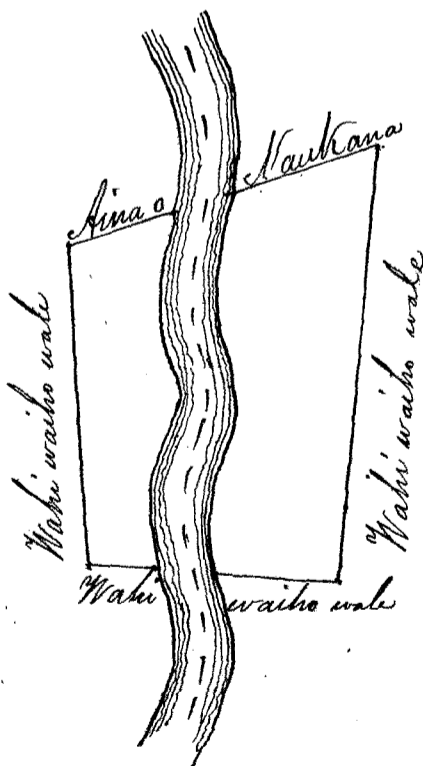
\$ 5.00

Eia na palena,

Anaia & Davida Hahanihaha.

He ana o ka aina o Nahiāha ma ka Ili o Kapuna i Halawa.

Chomaka kahi H. o keia aina. A moe aku ke arao ma ka 26. 87° H. i ka ulukā, aina o Naukana ke fili ana ma ia ara, alaila; 26. 28° H. 9 kaulahao, 19 1/2 kapuai; alaila; 26. 66° H. 5 kaulahao, 19 1/2 kapuai, he waiho wale ke fili ana ma ia mau ara, alaila; fili i kahi i hoomaka i ke ana ana 26. 18° H. 6 kaulahao, 52 1/2 kapuai, he waiho wale ke fili ana ma ia ara. He ili o Eka, 9 kaulahao, 61 Anana, 14 Kapuai. — kua.



11. 28. 11

Handwritten notes at the top of the page, possibly a date or reference number.

Handwritten notes in the upper middle section of the page.

Handwritten notes in the middle section of the page.

Handwritten notes in the lower middle section of the page.

Handwritten notes in the bottom section of the page, including a small diagram.

Helu 8726. Hua.

Ua koi mai oia no kona wahi ma *Makapala, Kohala, Hawaii* no ka ma, na loa ia i keia wahi no *Kamakahā* mai i ka wa kahiko i ke kau o *ka Aie Kamakahā*.

[Faint background text and scribbles]

a ua noho keakea ole ia a hiki i keia manawa.

Oia ka makou e hooko nei no *Hua* he kuleana hoi kona malalo o ke ano Alodio. Ina e uku mai oia i ko ke ~~Apuni hapa~~; alaila, ua ku pono ia ia ka palapala sila Alodio.

Pono nae ia ia ke uku no ka hookolokolo a me ka hooholo ana i ka olelo. Penei,

*W. L. Lee
J. B. Smith
M. Kamakau
James*

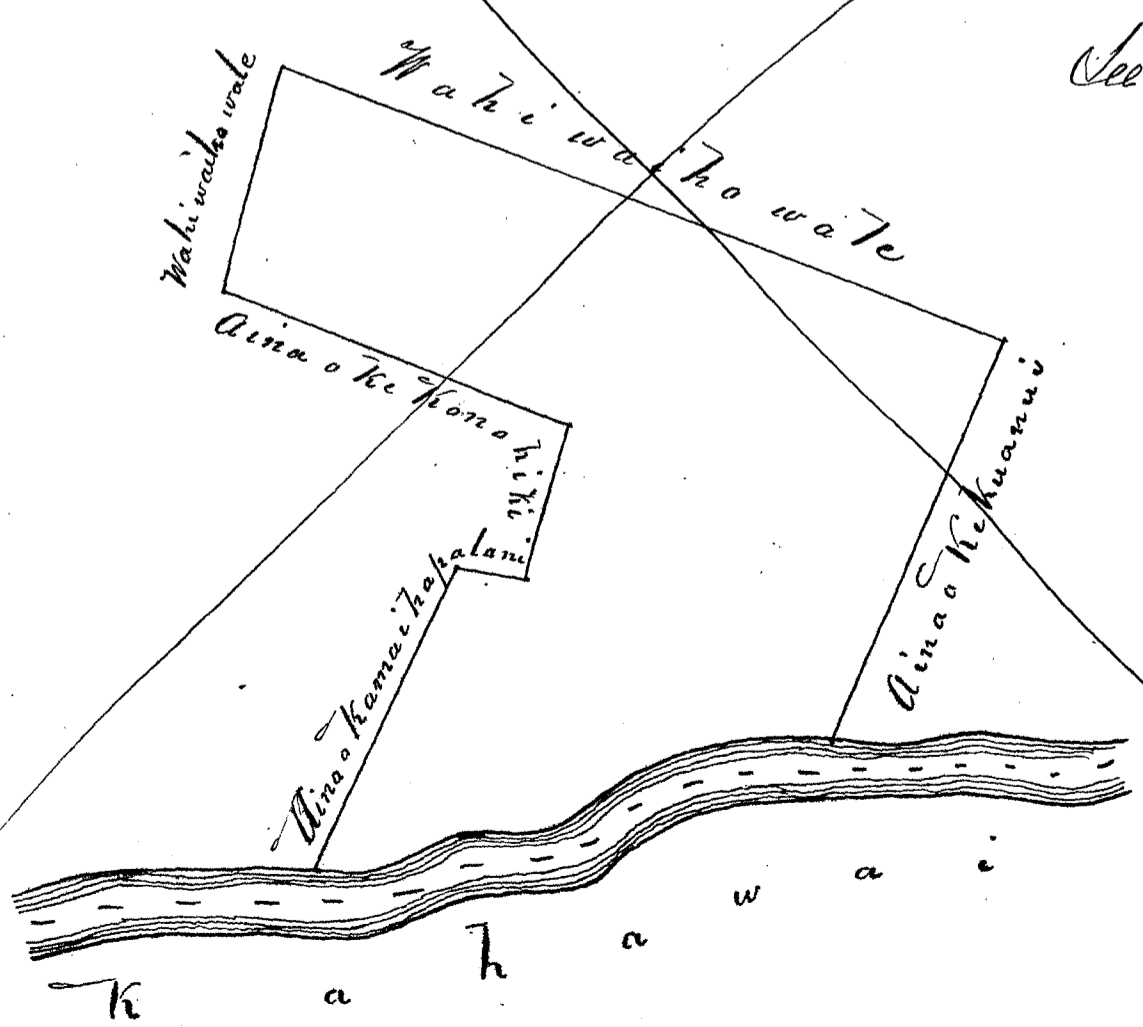
No ka rumi a me ke pāi ana i ka olelo ma ka Nupepa,	\$	ken.
No ke kope ana i ka olelo koina aoo.		
No ka palapala kii,		
No ka haaka ana i ka la		
No ke kope ana i na olelo a na hoike,		
No ka ana ana i ka la 8, o <i>Novemaba 1849</i>		
No ke kope ana,		
No ka hooholo ana i ka olelo, <i>Januari 1, 1850</i>		

\$ 5.00

Eia na palena,

Awaia & Davida Kalanikahua.

Apana I. Ke ana o ka aina o Hua, ma ka ili. Kahumani, i Makapala, Kohala. Chomaka i ke ana ma ke kili St. i keia aina. A me aku ka awa mua H. 73° Ki. 1 kaubaho, 52 1/2 kapuai, alaila; H. 2° Ki. 22 kapuai, Aina o Kamakahalani ke fili ana ma ia awa, alaila H. 22° Ki. 56 1/2 kapuai, alaila; A. 11° Ki. 2 kaubaho, ana o ke pono hiki ke fili ana ma ia mau awa, alaila; H. 85° Ki. 1 kaubaho, 15 1/2 kapuai, alaila; H. 12° Ki. 4 kaubaho, 9 1/2 kapuai, Aina waiko wale ke fili ana ma ia mau awa, alaila; A. 75° Ki. 2 kaubaho, 22 1/2 kapuai, Aina o Kahumani ke fili ana ma ia mau awa, alaila; huli i kahi i hooaka i ke ana ana A. 25° Ki. 2 kaubaho, 56 1/2 kapuai, Kahawai ke fili ana ma ia mau awa. Ka ili, 9 kaubaho, 86 Anana, 26 kapuai - hua.



See Page 200 V 6 for new survey.

Helu 8720. *Kauakahiakua*

Ua koi mai oia no kona wahi ma *Puke, Kohala Hawaii* no ka
mea, ua loa ia ia keia wahi *Natia mai i ka wa kahiko i ke hau o ke Alii*
Kamehameha I.

a ua noho keakea ole ia a hiki i keia manawa.

Oia ka makou e hooko nei no *Kauakahiakua* he kuleana hoi kona
malalo o ke ano Alodio. ~~Ina e uku mai oia i ko ke Aupuni hapa ; alaila, ua ku~~
~~pono ia ia ka palapala sila Alodio.~~

Pono nae ia ia ke uku no ka hookolokolo a me ka hooholo ana i ka olelo. Penei,

W. L. Lee
J. H. Smith
S. M. Kamaha
Jaredi
L. Kamehameha

No ka rumi a me ke pai ana i ka olelo ma ka Nupepa,
No ke kope ana i ka olelo koina aaoa,
No ka palapala kii,
No ka hana ana i ka la
No ke kope ana i na olelo a na hoike,
No ka ana ana i ka la 10, o Novemaba 1849
No ke kope ana,
No ka hooholo ana i ka olelo, *Januari 1, 1850.*

\$ ken.

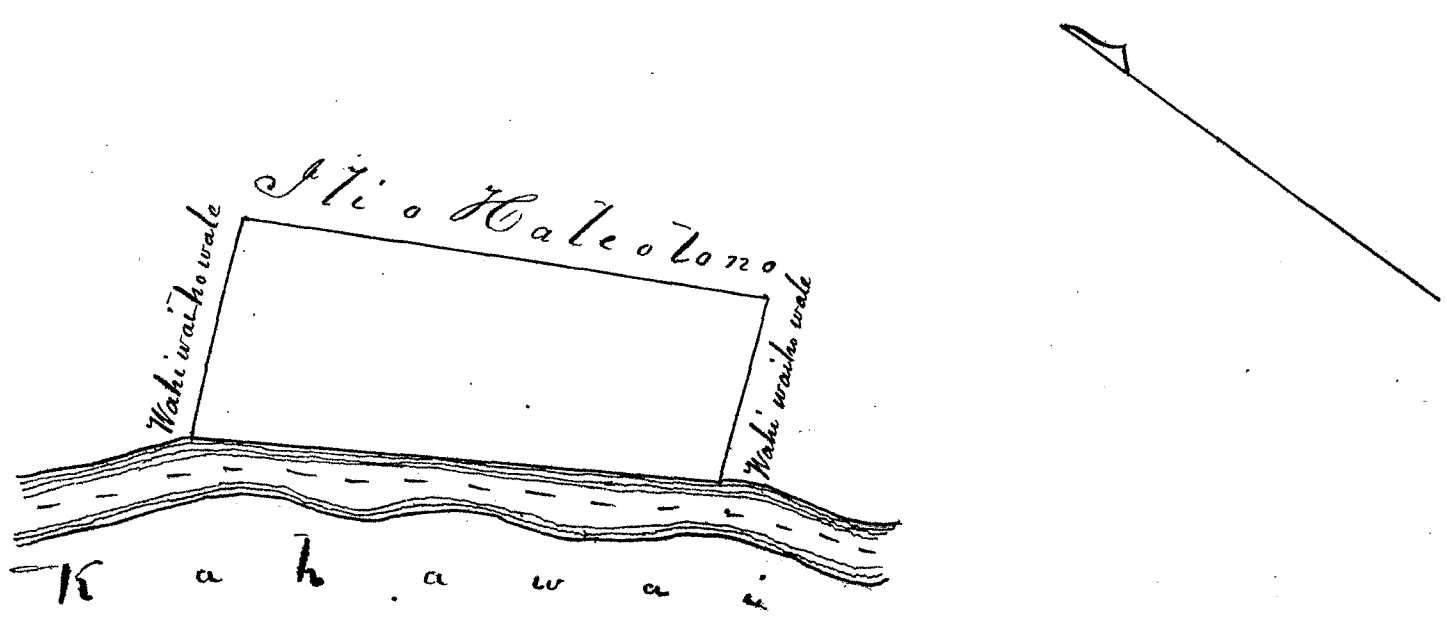
\$ 5.00

Eia na palena,

Anaia & Davida Kabanikahua.

*Ke ana o ka aina o Kauakahiakua ma ka Alii. Mahana i Puke, Kohala. E hoomaka ma
ke kahi K. Ke. o keia aina. A me aku ka awa ma A. 70° Kei. 5 kaubahas, aina waiho wale ke fili
ana ma ia awa, alaila; A. 25° Kei. 14 kaubahas, Alii o Haleolono ke fili ana ma ia awa, alaila; K. 70°
Kei. 6 kaubahas, aina waiho wale ke fili ana ma ia awa, alaila; huli i kahi i hoomaka i ke ana
ana Ke. 29° 30' Kei. 14 kaubahas, 6 1/2 kapuai, kahawai ma ia awa e fili ana. Ka ili, 7 Kei.
7 kaubahas. 33 Anana, 10 Kapuai - hua.*

880 an



Handwritten notes at the top of the page, possibly including a date or title.



Helu 10, 9/10. Uahanna.

Ua koi mai oia no kona wahi ma *Aamakas, Kohala, Hawaii* no ka mea, ua loa ia ia keia wahi *Kaiahua* mai i kea wa kahiko i ke keau o ke *Mu Hamehameha I.*

a ua noho keakea ole ia a hiki i keia manawa.

Oia ka makou e hooko nei no *Uahanna* he kuleana hoi kona malalo o ke ano Alodio. ~~Ina e uku mai oia i ko ke Aupuni hapa; alaila, ua ku pono ia ia ka palapala sila Alodio.~~

Pono nae ia ia ke uku no ka hookolokolo a me ka hooholo ana i ka olelo. Penei,

*W. L. Lee
J. H. Smith
T. W. Hamakua
Joaradi
T. Kaunani*

No ka rumi a me ke pai ana i ka olelo ma ka Nupepa,
No ke kope ana i ka olelo koina aoao,
No ka palapala kii,
No ka hana ana i ka la
No ke kope ana i na olelo a na hoike,
No ka ana ana i ka la 10, o Novemaba 1849
No ke kope ana,
No ka hooholo ana i ka olelo, *Januari 1, 1850*

\$ ken.
\$ 7.00

Eia na palena,

Anaia o Davida Kalanikahua.

Ke ana o ka aina o Uahanna ma ka ili o Kamani i Aamakas, Kohala.

E hoomaka ana ma ka kahi K. o keia aina. Amwe aku ka aoao mua A. 75° K. 12 kaulahao, aina waiho wale ke fili ana ma ia aoao, alaila; K. 10° K. 18 kaulahao, kahawai ke fili ana ma ia aoao, alaila; K. 75° K. 12 kaulahao, he wahi waiho wale ke fili ana ma ia aoao, alaila; huli i kahi i hoomaka i ke ana ana. A. 10° K. 18 kaulahao, kahawai ke fili ana ma ia aoao. Ma ili 21 K. 6 kaulahao.

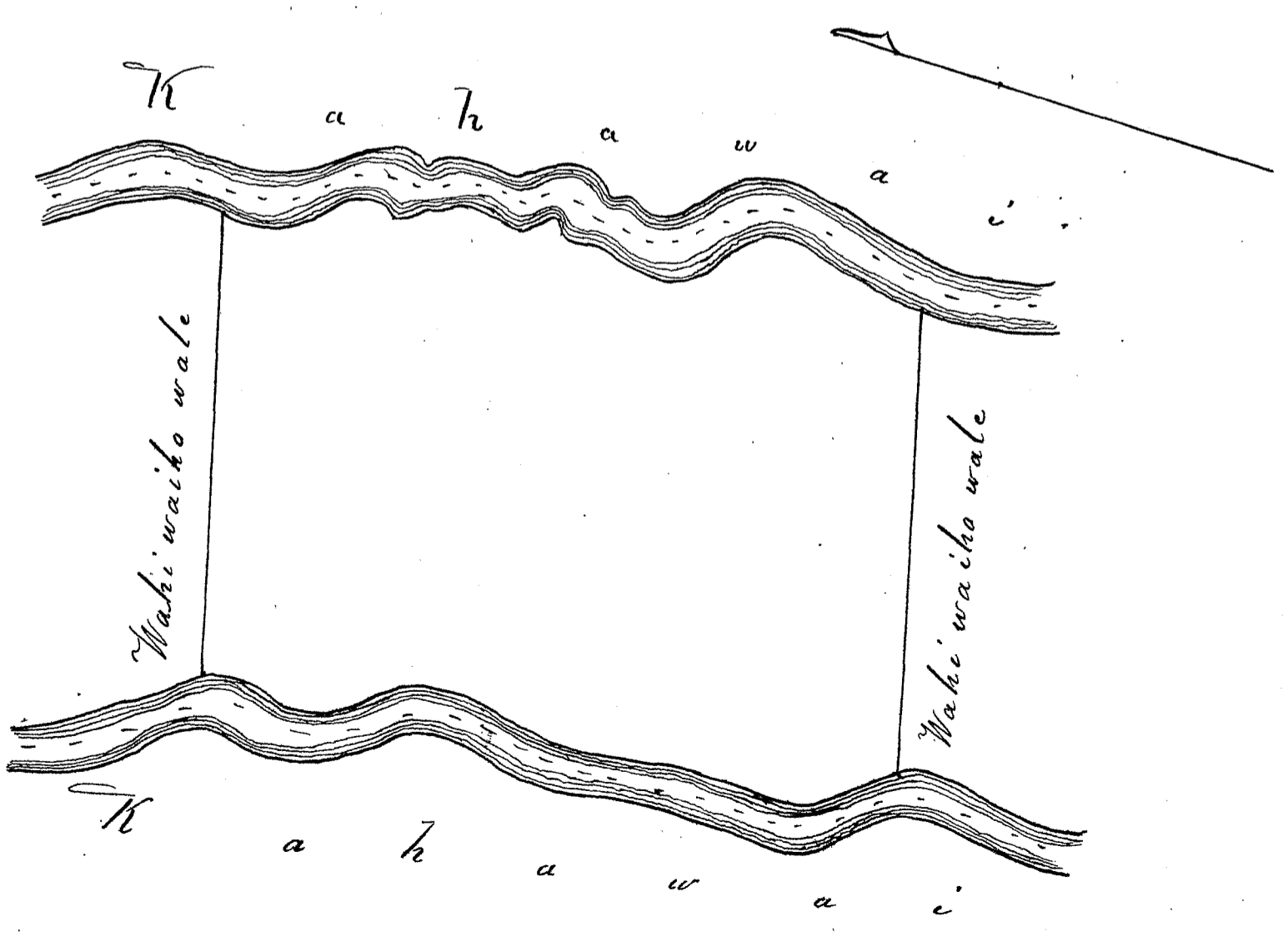



Diagram of the boundary of Uahanna in the Kamani district of Kohala, Hawaii. The diagram shows a wavy line representing the boundary, with two vertical lines indicating the 'Wahi waiho wale' (place of holding). The boundary is labeled 'K a h a w a a i' at both the top and bottom. An arrow points from the top right towards the diagram.

374

10/19/01
10/19/01
10/19/01

10/19/01
10/19/01



Helu 834. *Kailihas*. (W.)

Ua koi mai oia no kona wahi ma *Apuakohau, Kohala, Hawaii* no ka mea, ua loa ia ia keia wahi *no kona mau Makua mai i ka wa kahiko i ke kaula o ke Alii Hamamahua I.*

a ua noho keakea ole ia a hiki i keia manawa.

Oia ka makou e hooko nei no *Kailihas* he kuleana hoi kona malalo o ke ano Alodio. Ina e uku mai oia i ko ke Aupuni hapa; alaila, ua ku pono ia ia ka palapala sila Alodio.

Pono nae ia ia ke uku no ka hookolokolo a me ka hooholo ana i ka olelo. Penei,

<i>W. L. Lee</i>	No ka rumi a me ke pai ana i ka olelo ma ka Nupepa,	\$	ken.
<i>J. H. Smith</i>	No ke kope ana i ka olelo koina aoao,		
<i>L. M. Hamakua</i>	No ka palapala kii,		
<i>J. W. Keene</i>	No ka hana ana i ka la		
<i>J. K. Keene</i>	No ke kope ana i na olelo a na hoike,		
<i>G. Kaunani</i>	No ka ana ana i ka la <i>13. o Novemaba, 1849</i>		
	No ke kope ana,		
	No ka hooholo ana i ka olelo, <i>Januari' 1, 1850.</i>		
		\$7.00	


Eia na palena,

Anaia e Davida Kabanikahua.

Ke ano, ka aina o Kailihas ma ka ili o Akapohiki me Pahu i Apuakohau, Kohala. E hoomaka i ke ana ma ke kahi N. o keia aina, ma ka paha e filii ana ma ke kae pali. A moe aku ka aoao mua $16^{\circ} 30'$ N. o kaulahas, $30 \frac{1}{2}$ kahuai, alaila, $16^{\circ} 5'$ N. 20 kaulahas. Alio Pakamahina ke filii ana ma ia mau aoao, alaila; $17^{\circ} 57'$ N. 7 kaulahas. Alio Wainunolo ke filii ana ma ia aoao, alaila; huli i kahi i hoomaka i ke ana ana $14^{\circ} 4'$ N. 17 kaulahas, $38 \frac{3}{4}$ kaulahas. Alio Wainunolo ke filii ana ma ia aoao. Kaili 14 Oka, 5 kaulahas, 29 Anana, 30 kahuai - kua.

630 20





Helu 9664. Kamanao.

Ua koi mai oia no kona wahi ma Apuakohau, Kohala, Hawaii no ka mea, ua loa ia ia keia wahi no Kapau mai i ka makahiki 1829.

a ua noho keakea ole ia a hiki i keia manawa.

Oia ka makou e hooko nei no Kamanao he kuleana hoi kona malalo o ke ano Alodio. Ina e uku mai oia i ko ke Aupuni hapa; alaila, ua ku pono ia ia ka palapala sila Alodio.

Pono nae ia ia ke uku no ka hookolokolo a me ka hooholo ana i ka olelo. Penei,

<i>W. L. Lee</i>	No ka rumi a me ke pai ana i ka olelo ma ka Nupepa,	\$	ken.
<i>J. H. Smith</i>	No ke kope ana i ka olelo koina	aoao,	
<i>A. M. Kamakau</i>	No ka palapala kii,		
<i>J. J. Keolu</i>	No ka hana ana i ka la		
<i>H. Kaurwai</i>	No ke kope ana i na olelo a na hoike,		
	No ka ana ana i ka la 10, Novemaba, 1849		
	No ke kope ana,		
	No ka hooholo ana i ka olelo, Januari, 1, 1850		
			<u>\$ 5.00</u>

Eia na palena,

Anaia e Davida Kalanikahua.

Ke ana o kea aina o Kamanao ma kea Ili o Puuwa i Apuakohau, Kohala, E hoomaka ana ma ke kiki K. o keia aina. A meo aku kea aao ma Hihina, 2 kaulahao, 46 2/12 kaapuai, alaila la A. 2° K. 14 kaulahao, alaila; Komohana, 3 kaulahao, ke wahi waiho wale ke fili ana ma ia mau aao, alaila; huli i keahi i hoomaka i ke ana ana K. 3° 30' K. 14 kaulahao. Ili o Hake-kaapuhi ke fili ana ma ia aao. Ka ili, Li Oka - kua-

Wahi waiho wale
Ili o Hakekaapuhi

598-

[Faint, illegible handwriting]

[Faint, illegible handwriting]



[Faint, illegible handwriting]

Helu 8721. Kamihii.

Ua koi mai oia no kona mau wahi ma *Kabaula, Kohala, Hawaii* no ka mea, ua loa ia ia keia mau wahi no *Hinilau wai i ka makahiki 1842.*

a ua noho keakea ole ia a hiki i keia manawa.

Oia ka makou e hooko nei no *Kamihii* he kuleana hoi kona malalo o ke ano Alodio. ~~Ina e uku mai oia i ko ke Aupuni hapa; alaila, ua ku pono ia ia ka palapala sila Alodio.~~

Pono nae ia ia ke uku no ka hookolokolo a me ka hooholo ana i ka olelo. Penei,

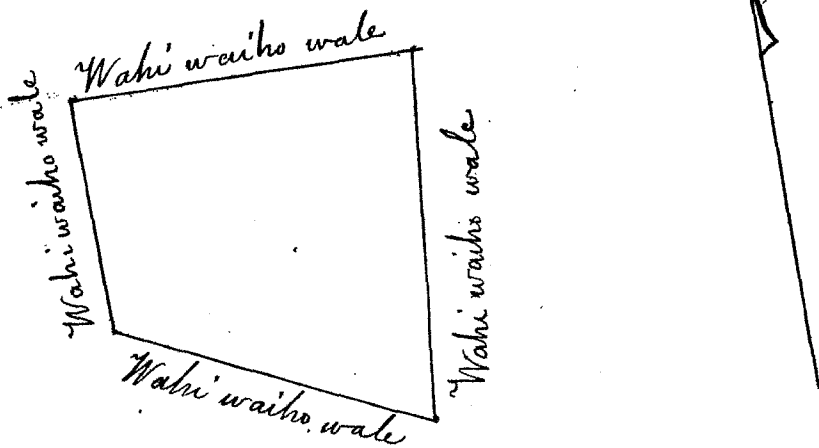
		#	ken.
<i>W. L. Lee</i>	No ka rumi a me ke pai ana i ka olelo ma ka Nupepa,		
<i>J. M. Smith</i>	No ke kope ana i ka olelo koina aaoa,		
	No ka palapala kii,		
<i>J. M. Kamakau</i>	No ka hana ana i ka la		
<i>Louise</i>	No ke kope ana i na olelo a na hoike,		
<i>H. Kaunani</i>	No ka ana ana i ka la <i>10. o Novemaba 1849</i>		
	No ke kope ana,		
	No ka hooholo ana i ka olelo, <i>Januari 1, 1850</i>		
			<u>\$5.00</u>

Eia na palena,

Anaia i Davida Kabanikahua.


Apana I.

Ke ana o ke aina o Kamihii ma ka ili o Kapohohokui, i Kabaula, Kohala. E hoomaka i ke ana kahi N. H. o keia aina. A moe aku ke aao mua H. 65° Ki, 3 kaulahao, 33 kapuai, alaila, A. 8° Ki, 4 kaulahao, alaila; A. 33° N. 3 kaulahao, 42 3/2 kapuai, he wahi waiho wale ke fili ana ma keia aao, alaila; huli i kahi i hoomaka ai ke ana ana H. 1° N. 2 kaulahao, 33 kapuai, wahi waiho wale no ke fili ana ma keia aao, ka ili 1 Eka, 1 Kaulahao, 7 Anana, 20 Kapuai - kua.



Apana II.

Ke ana o ke kahi apana aina o Kamihii ma ka ili o Kapohohokui i Kabaula, Kohala. E hoomaka i ke ana ma ke kahi N. H. o keia aina. A moe aku ke aao mua H. 65° Ki, 3 kaulahao 39 1/2 kapuai, alaila; A. 8° Ki, 11 kaulahao, alaila; A. 33° N. 3 kaulahao, 39 1/2 kapuai, he wahi waiho wale ke fili ana ma keia mau aao, alaila; huli i kahi i hoomaka i ke ana ana, H. 7° 30' N. 9 kaulahao, 33 kapuai, he wahi waiho wale ke fili ana ma ia mau aao - ka ili, 3 Eka, 6 Kaul, 108 Anana, 32 Kapuai - kua.



Benignus - the 1st...


600-

1871


[Faint, mostly illegible handwritten text]

1871

[Faint, mostly illegible handwritten text]



[Faint, mostly illegible handwritten text]



Helu 9556. Kealoha.

Ua koi mai oia no kona wahi ma Makapala, Kohala, Hawaii no ka mea, ua loa ia ia keia wahi no Kekuke mai, a no Nabalikuaana mai hoi ko Kekuke i ke kaaw o ke Alii Hamamaka I.

a ua noho keakea ole ia a hiki i keia manawa.

Oia ka makou e hooko nei no Kealoha he kuleana hoi kona malalo o ke ano Alodio. Ina e uku mai oia i ko ke Aupuni hapa; alaila, ua ku pono ia ia ka palapala sila Alodio.

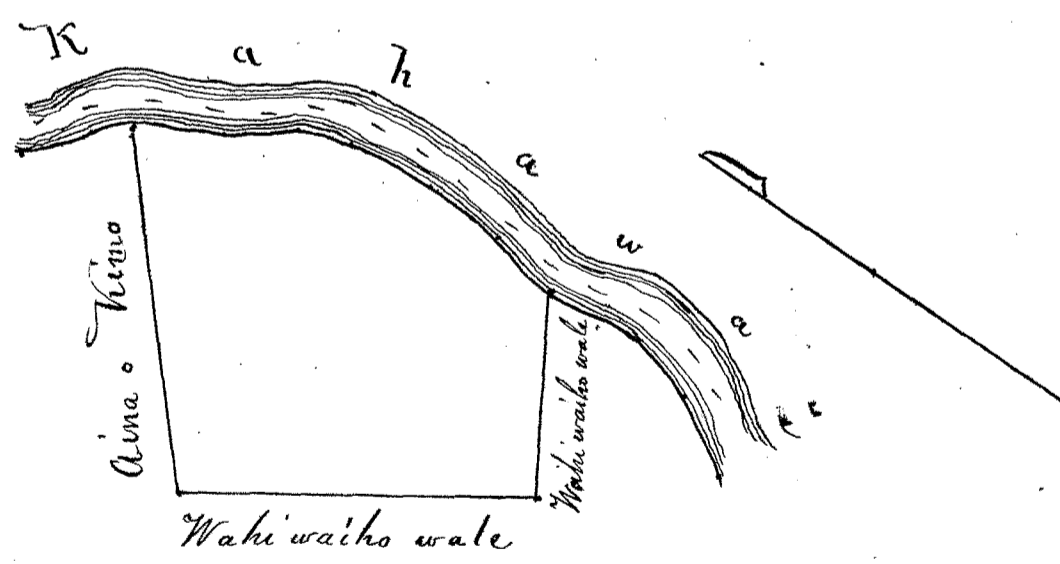
Pono nae ia ia ke uku no ka hookolokolo a me ka hooholo ana i ka olelo. Penei,

		\$	ken.
W. L. Lee	No ka rumi a me ke pai ana i ka olelo ma ka Nupepa,		
	No ke kope ana i ka olelo koina aaoa,		
P. M. Hamakua	No ka palapala kii,		
Soaresi	No ka hana ana i ka la		
	No ke kope ana i na olelo a na hoike,		
J. H. Smith	No ka ana ana i ka la 8, o Novemaba 1869		
H. Kauruanui	No ke kope ana,		
	No ka hooholo ana i ka olelo, Januarit, 1850.		
		<u>\$ 5.00</u>	

Eia na palena,

Anaia e Davido Nabalikuaana.


Ke awa o ke awa o Kealoha ma ke ali o Kahouiki i Makapala, Kohala, Hawaii. E hoomaka i ke ano kahi A. o keia awa, A meo aku ke awa ma H. 53° N. 1 kaubahao, 59 7/12 kapuai, aia o Lima ke fili ana ma ia awa, alaila; H. 29° N. 1 kaubahao, 59 7/12 kapuai, alaila, A. 63° N. 1 kaubahao, 6 7/12 kapuai, aia waiho wale ke fili ana ma ia mau awa, alaila; huli i kahi i hoomaka i ke ana ana A. 9° N. 2 kaubahao, 25 7/12 kapuai, ke kahawai ke fili ana ma ia awa. Ke ali. 3 kaub. 25 Anana, 11 Kapuai. - kua.



602

1870

1870
1870



Helu 4099. Keawekulou, Kaholoaa & Kahumoku.

Ua koi mai ^{lakou} ~~ora~~ no kona ^{lakou} ~~lakou~~ wahi ma Puako, Waima, Hawaii no ka mea, ua loa ia ~~ia~~ keia wahi no ke lakou mau kufuua mai mamua ake o ke haw. ke Alii Kamahameha I,

a ua noho keakea ole ia a hiki i keia manawa.

Oia ka makou e hooko nei no Keawekulou, Kaholoaa, & Kahumoku he kuleana hoi kona malalo o ke ano Alodio. Ina e uku mai oia i ko ke Aupuni hapa; alaila, ua ku pono ia ia ka palapala sila Alodio.


Pono nae ia ia ke uku no ka hookolokolo a me ka hooholo ana i ka olelo. Penei,

<i>M. L. Lee</i>	No ka rumi a me ke pai ana i ka olelo ma ka Nupepa,	\$	ken.
	No ke kope ana i ka olelo koina aao,		
<i>J. H. Smith</i>	No ka palapala kii,		
<i>P. M. Kamakau</i>	No ka hana ana i ka la		
<i>Louise</i>	No ke kope ana i na olelo a na hoike,		
<i>L. Kaunani</i>	No ka ana ana i ka la 5, <i>Septemaba, 1849</i> ,		
	No ke kope ana,		
	No ka hooholo ana i ka olelo, <i>Januaril, 1850</i>		
			<u>\$5.00</u>

Eia na palena,

Maia & Davidia Kalanikaula.

Ke ana o ka pa. Keawekulou, a me Kaholoaa, a me Kahumoku ma Puako. Choma-
ka i ke ana ma ke kili A. keia pa. A me ake ka ana ma He. 84° K. 4 kaubahas, he loko no
Aueo ke fili ana ma ia aao, alaila; A. 13° 30' K. 2 kaubahas, alaila; A. 48° K. 3 kaubahas, 59 1/2
kapuai, he wahi waiho wale ke fili ana ma ia mau aao, alaila; huli i kahi i hooaka i ke ana ana
A. 13° 30' K. 1 kaubahas, 39 1/2 kapuai, pa. Auhihikalani ke fili ana ma ia aao - He ili
7 kaubahas, 13 Anana, 11 Kapuai - hua. 51 850



Reinquired - See Vol. 1, p. 103

604-

Account of the ...

Water -

...

...

...

...

...

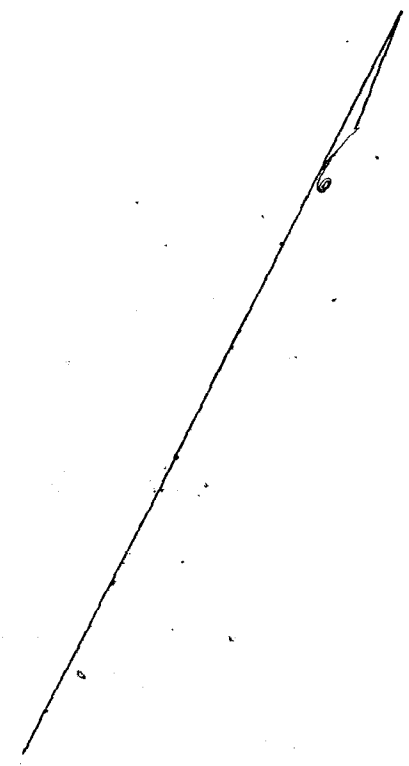
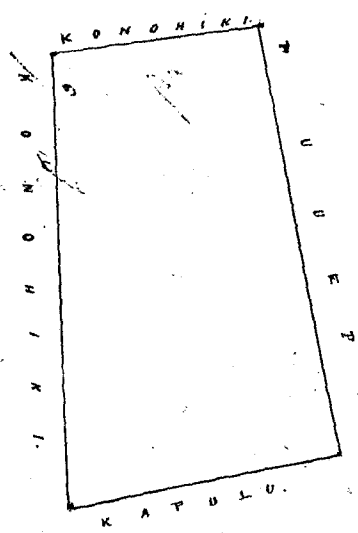
119
1851
10863
Pahia

118
1851
1106
Anama
Hokokiki, Kohala, Hawaii


117
1851
1106
Anama
Hokokiki, Kohala, Hawaii
E hoomaka ma ka pohaku ma ke kahi o ke maaka o keia e fili ana me ke kapahu a me ke maaka o Puahe
a e hulu. Ak. 38 3/4 No. 13. 89 Naul. me Puahe a hiki i ke kahi o ke maaka o keia. 54 1/2 No. 6. 44 Naul. ma ka arao maikai e
fili ana me ke ke Konoiki a hiki i ka pohaku i ka kahi o ke maaka o keia. 36 1/2 No. 14 1/2 Naul. me ke Konoiki a hiki i ke kahi o ke
maaka e fili ana me ke kapahu. Maaila ahu me ke kapahu me ke arao a hiki i kahi i hoomaka'i. Ma ia Anama
10 Eha 1106 Anama. Ania e S. S. Kalama.

Hokokiki, Kohala, Hawaii
28 Mar. 1851

5 Eonana i ka Anama 605.



6 Kaulahao-Hookahi Enia.



Helu 10, 991. Wahinekolohi

Ua koi mai oia no kona wahi ma Kalawa, Kohala, Hawaii no ka mea, ua loa ia ia keia wahi no kona mau makua mai i ka wa kahiko i ke haw o ke Alii Kamehameha I.

a ua noho keakea ole ia a hiki i keia manawa.

Oia ka makou e hooko nei no Wahinekolohi he kuleana hoi kona malalo o ke ano Alodio. Ina e uku mai oia i ko ke Aupuni hapa; alaila, ua ku pono ia ia ka palapala sila Alodio.

Pono nae ia ia ke uku no ka hookolokolo a me ka hooholo ana i ka olelo. Penei,

	\$	ken.
No ka rumi a me ke pai ana i ka olelo ma ka Nupepa,		
No ke kope ana i ka olelo koina aao,		
No ka palapala kii,		
No ka hana ana i ka la		
No ke kope ana i na olelo a na hoike,		
No ka ana ana i ka la 9, o Novemala 1849		
No ke kope ana,		
No ka hooholo ana i ka olelo, Januari, 1850		
	<u>\$5.00</u>	


*P.M. Hamakau
Joane Li
W. Lee
J. H. Smith*

Eia na palena,

Anaia o Davido Malanikahua

Ke ana o ka Ana o Wahinekolohi ma ka ili o Waiakea i Kalawa, Kohala. E hoomaka ma ka kihi N. o keia ana. A me ka wa aao mua A. 88° N. 7 kaulahao, 33 Kapuai, Ana o Malauai ke fili ana ma ia aao, alaila, N. 20° N. 5 kaulahao, alaila, N. 86° N. 7 kaulahao, 33 Kapuai, he wahi waiho wale ke fili ana ma ia mau aao, alaila, huli i ka hiki i hoomaka i ke ana ana A. 18° 30' N. 5 kaulahao, 13 1/2 ka puai, he wahi waiho wale ke fili ana ma ia aao. Ka ili. 3 Oka. & Kaulahao, 30 Ana, 9 Kapuai.

E mana i ka Aao 255 V.C.



608

1/11/1911
1/12/1911
1/13/1911
1/14/1911
1/15/1911
1/16/1911
1/17/1911
1/18/1911
1/19/1911
1/20/1911
1/21/1911
1/22/1911
1/23/1911
1/24/1911
1/25/1911
1/26/1911
1/27/1911
1/28/1911
1/29/1911
1/30/1911
1/31/1911

1/11/1911
1/12/1911
1/13/1911
1/14/1911
1/15/1911
1/16/1911
1/17/1911
1/18/1911
1/19/1911
1/20/1911
1/21/1911
1/22/1911
1/23/1911
1/24/1911
1/25/1911
1/26/1911
1/27/1911
1/28/1911
1/29/1911
1/30/1911
1/31/1911

1/11/1911
1/12/1911
1/13/1911
1/14/1911
1/15/1911
1/16/1911
1/17/1911
1/18/1911
1/19/1911
1/20/1911
1/21/1911
1/22/1911
1/23/1911
1/24/1911
1/25/1911
1/26/1911
1/27/1911
1/28/1911
1/29/1911
1/30/1911
1/31/1911



Helu 8729. *Nahewa.*

Ua koi mai oia no kona mau wahi ma *Mahukona, Kohala, Hawaii*, no ka mea, ua loa ia ia keia mau wahi no kona mau Makua mai i ka wa kahiko i ke kua o ke *Mi Kamukameho*.

a ua noho keakea ole ia a hiki i keia manawa.

Oia ka makou e hooko nei no *Nahewa* he kuleana hoi kona malalo o ke ano Alodio. Ina e uku mai oia i ko ke Aupuni hapa; alaila, ua ku pono ia ia ka palapala sila Alodio.

Pono nae ia ia ke uku no ka hookolokolo a me ka hooholo ana i ka olelo. Penei,

	\$	Ken.
No ka rumi a me ke pai ana i ka olelo ma ka Nupepa,		
No ke kope ana i ka olelo koina aaoa,		
No ka palapala kii,		
No ka hana ana i ka la		
No ke kope ana i na olelo a na hoike,		
No ka ana ana i ka la 30, o Novemaba 1849,		
No ke kope ana,		
No ka hooholo ana i ka olelo, <i>Januari 1, 1850.</i>		
		<u>\$ 5.00</u>

S. M. Kamukameho
Januari
1850

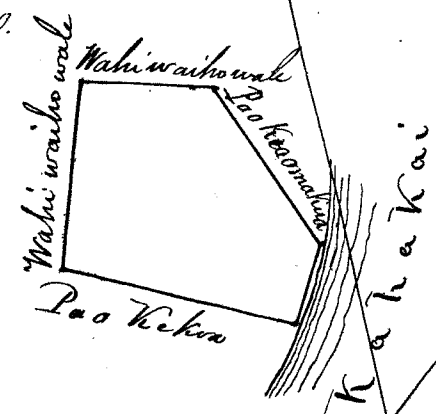
J. H. Smith
L. Kaunani
Eia na palena,

Anaia & D. Kabanikahua.

Ahana I.


Ke ana o ka pua o *Nahewa* ma *Mahukona*. E hoomaka i ke ana kahi *H.* o keia pua e fili ana i *Kahakahi*. A me aku ka aaoa mua *A. 13° N. 2 kaulahas, 33 kapuai, pua o Hekeia* ke fili ana ma ia aaoa, alaila; *A. 70° N. 2 kaulahas, alaila; N. 22° N. 1 kaulahas 29 1/2 kapuai, wahi wahi* ho wale ke fili ana ma keia aaoa, alaila; *N. 29° N. 2 kaulahas, pua o Heomakua* ke fili ana ma ia aaoa, alaila; huli i kahi i hoomaka i ke ana ana, *N. 84° 30' N. 55 1/2 kapuai, he kaha* kahi ke fili ana ma ia aaoa. Keia ili, 4 kaulahas, 92 Ahana, 30 Kapuai - kua.

E ana i ka aaoa 610.



Ahana II.

Ke ana o ka aaoa o *Nahewa* ma ke ili o *Sila* i *Mahukona, Kohala*. E hoomaka i ke ana kahi *A.* o keia ana. A me aku ka aaoa mua *A. 38° N. 3 kaulahas, 46 1/2 kapuai, ana waiho* wale ke fili ana ma keia aaoa, alaila; *A. 61° N. 10 kaulahas, Mi o Kamukameho* ke fili ana ma ia aaoa, alaila; *A. 39° N. 3 kaulahas, 46 1/2 kapuai, ana waiho wale* ke fili ana ma ia aaoa, alaila; huli i kahi i hoomaka i ke ana ana *A. 67° N. 10 kaulahas, Ahupuaa o Kamano* ke fili ana ma ia aaoa. Keia ili, 3 kaulahas, 7 Ahana - kua.



Sila Kamukameho

Helu 8719. Kekuanui

Ua koi mai oia no kona wahi ma Puuapa, Kohala, Hawaii no ka mea, ua loa ia ia keia wahi ma maua loa i ke kau o ke Alii Kamehameha I.

See 509 Page

a ua noho keakea ole ia a hiki i keia manawa.

Oia ka makou e hooko nei no Kekuanui he kuleana hoi kona malalo o ke ano Alodio. Ina e uku mai oia i ko ke Aupuni hapa; alaila, ua ku pono ia ia ka palapala sila Alodio.

Pono nae ia ia ke uku no ka hookolokolo a me ka hooholo ana i ka olelo. Penei,

L. Kamehameha
James D.
W. L. Bee
J. H. Smith
L. Kamehameha
Eia na palena,

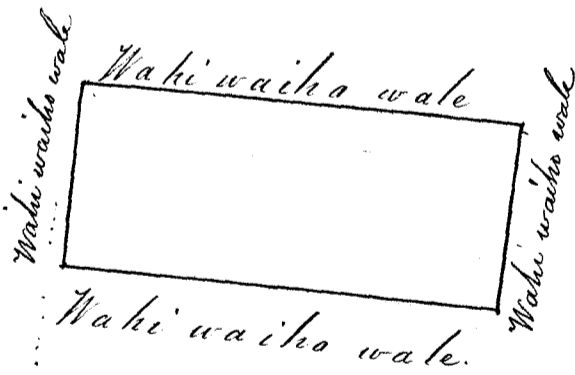
No ka rumi a me ke pai ana i ka olelo ma ka Nupepa,	\$	ken.
No ke kope ana i ka olelo koina aao,		
No ka palapala kii,		
No ka hana ana i ka la		
No ke kope ana i na olelo a na hoike,		
No ka ana ana i ka la 29, o Novemaba, 1849,		
No ke kope ana,		
No ka hooholo ana i ka olelo, Januari, 1850		

\$ 5.00

Anaia e Davida Malanikahua.

Ke ana o ke ana ana, Kekuanui ma ka ili, Haleolu i Puuapa, Kohala.

Chromata i ke ana kahi N. o keia ana. A me aku ke ana ma A. 64° Hi. 3 kaulahao, alaila; A. 28° N. 10 kaulahao, alaila; N. 64° N. 3 kaulahao, he wahi waiko wale ke fili ana ma keia fua aao, alaila; kuli i kahi i chromata i ke ana ana N. 28° Hi. 10 kaulahao, waiko wale ke fili ana ma keia aao, ka ili. 3 Oka. - hua



Requisition - 500, 1850

10
Māhina 8729 Kāhuna

Māhūhūhū, Kōhala, Hawai'i

Apana 1. Iki. E hōmaka ma ke kīhi oia. i kīia pa i fili oia ma kīhaka, a oia ahi ka oia oia Ma. 13° Kom. 2 Kaul.
33 Kāpua i ka pa o kēka, ke fili ma ma i oia. Alaila Ma 70° O. 3 Kaul. O. 22° O. 1 Kaul. 29 1/2 Kāp. ma ka oia oia
oia i oia oia. Alaila O. 29° K. 2 Kaul. ma ka pa o kēka; Alaila O. 84 1/2 Kom. 55 1/2 Kāpua ma kīhaka i kīhi
i hōmaka. Ma i oia Apana 576 Apana 30 Kāpua
Alaila e D. Kōhūhūhū.

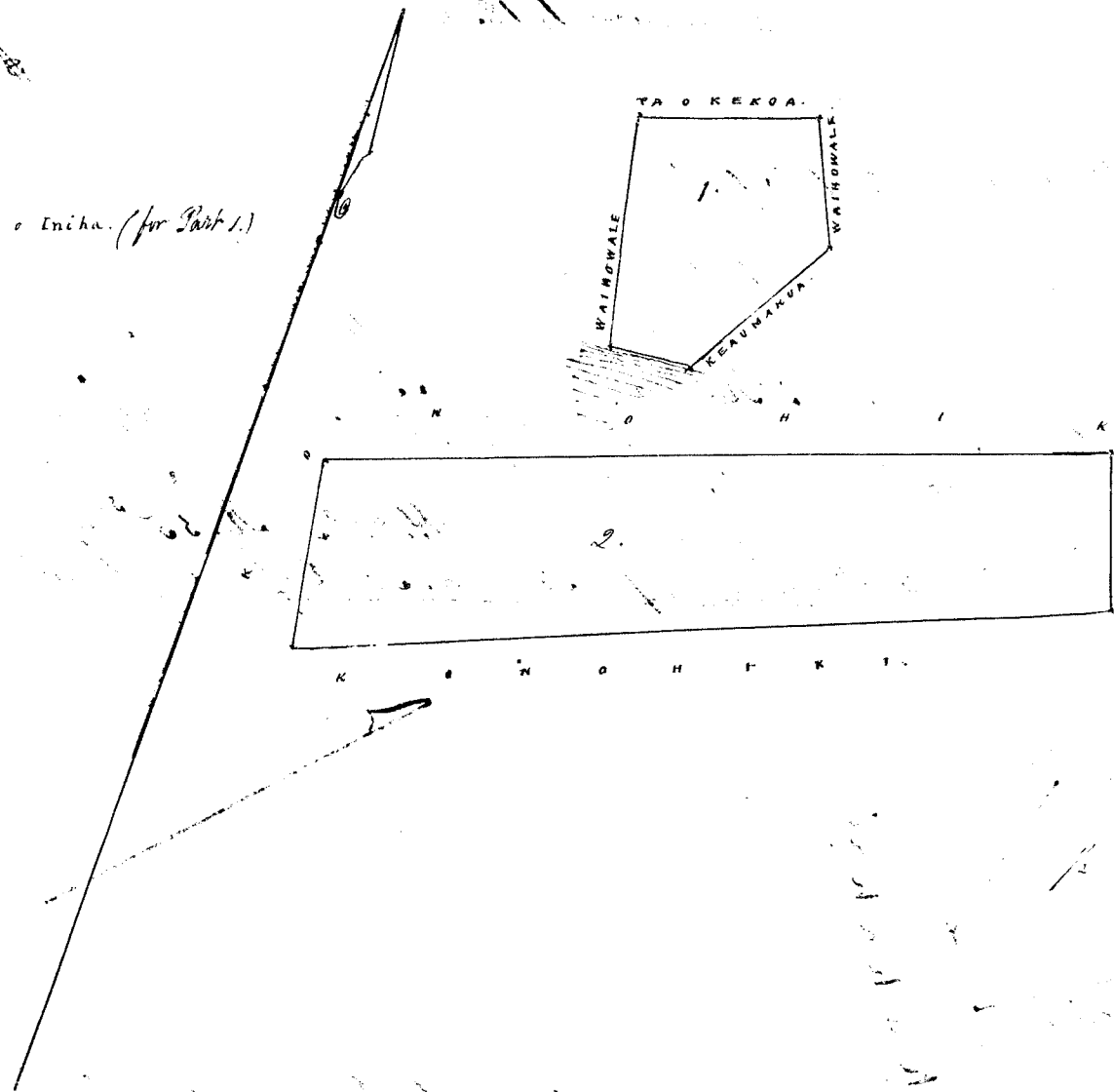
Apana 2. Aina oia. E hōmaka ma ke kīhi Ma oia i kīia, O. 69 1/2 Kom. 17 Kaul. i kīhi i ka pōhaku kōhūhūhū x
ma ke kīhi Ma oia O. 15° O. 4 16 Kaul. ma ka oia oia i kīia a kīhi i ke kīhi O. oia. Alaila Ma 66 1/2 O. 17. 80 Kaul.
ma ka oia oia i kīia a kīhi i ke kīhi O. oia. Alaila ahi ahi i kīhi i hōmaka. Ma i oia Apana 6 Eka 520 Apana 12° Kāp.
Alaila e D. Kōhūhūhū.

Māhūhūhū, Kōhala, Hawai'i
12 Aperila 1851


111

E oia i ka Apana 609.

1/2 ÷ 2 Kaulahao o Inika. (for Part 1.)



1/2 ÷ 2 C. 8. 4 Kaulahao Hōkahi Inika. (for Part 2.)



Helu 10679. Palua.

Ua koi mai oia no kona wahi ma Hamano, Kohala, Hawaii no ka mea, ua loa ia ia keia wahi, no kona mau Makua mai, a no Hoapili mai hoi ke kona mau Makua, i ke kau o ke Alii Kamehameha I.

a ua noho keakea ole ia a hiki i keia manawa.

Oia ka makou e hooko nei no Palua he kuleana hoi kona malalo o ke ano Alodio. Ina e uku mai oia i ko ke Aupuni hapa; alaila, ua ku pono ia ia ka palapala sila Alodio.

Pono nae ia ia ke uku no ka hookolokolo a me ka hooholo ana i ka olelo. Penei,

	\$	ken.
No ka rumi a me ke pai ana i ka olelo ma ka Nupepa,		
No ke kope ana i ka olelo koina aaoa,		
No ka palapala kii,		
No ka hana ana i ka la		
No ke kope ana i na olelo a na hoike,		
No ka ana ana i ka la 29 Novemaba 1849		
No ke kope ana,		
No ka hooholo ana i ka olelo, Januan 1, 1850		
		<u>\$5.00</u>


M. L. Lu
T. M. Kamakau
Loariedi
J. H. Smith
L. Kaunani

Eia na palena,

Anaia & Davida Kalanikahua.

*Ke ana o ke ana o Palua ma ke ili, Siloa 2, i Hamano Kohala. E hoomaka i ke ana kiki
kei o keia qing. A me aku ke aao oia Aka. 3 kaulahao, aia waiho wale ke fili ana ma
ia aao, alaila; H. 84° N. 3 kaulahao, 59 1/2 kapuai. Ili o Kukui ke fili ana ma ia aao, alaila,
H. 3° N. 3 kaulahao 53 1/2 kapuai, aia waiho wale ke fili ana ma ia aao, alaila; huli i kahi
i hoomaka i ke ana aua, H. 79° N. 9 kaulahao, 13 1/2 kapuai. Ili o Hamuku ke fili ana
ma ia aao. Ke ili, 2 Oka, 1 kaulahao, 87 Anana, 4 Kapuai - kua -*

E mana i ka Aono 612.




Feb 10 1877 Palau

Ma kamara ma kaha'a Kowari.

Apana 1. Aina Mubiri. E hoomaka ma ke kahi o'okina mauka o keia aina. Ke holo o'ona 75 1/2' kom. 55. 92' kaul. ma ke kahi -
hiki a hiki i ke kahi hiki i ke ala hiki a me ka pu. - Ahala Aka 5' kom. 6. 70' kaul. ma ke kahi hiki. - Ahala. Aka 74' kaul. 46' kaul. pii ana iuka
a hiki i ke ala. malala aku hooia iuka a hiki i ke kahi kom. mauka. malala aku a i hiki i hoomaka'i. Ma pumi keia aina i ke aina o ke
Kaukaha. Ma ia Apana 37 3/8 Eka.

Apana 2. Pahale kaa i ka pu. E hoomaka ma ke kahi kom. mauka. Ke holo o'ona 73' kom. 3. 44' kaul. - O'ona 23 3/4' kaul.
2. 14' kaul. hiki 76. 73' kaul. 3. 44' kaul. Aka 23 3/4' kom. 2. 14' kaul. e pumi ana i keia aina o ke kahi hiki a hiki i hoomaka'i
Ma ia Apana 8.59 Apana. (Maia o S. S. Kalama).

Emaru i ka Apana 611.



3 Kaukaha Hootahi Inika.

2 Kaukaha Hootahi Inika.

Helu 8707. Naaiowakawaka.

Ua koi mai oia no kona wahi ma Paopao, Kohala, Hawaii no ka mea, ua loa ia ia keia wahi mai kona mau Kupuna, a mau Makua, i ke kua o ke Alii Kamehameha I.

a ua noho keakea ole ia a hiki i keia manawa.

Oia ka makou e hooko nei no Naaiowakawaka he kuleana hoi kona malalo ke ano Alodio. ~~Ina e uku mai oia i ko ke Aupuni hapa; alaila, ua ku pono ia ia ka palapala sila Alodio.~~

Pono nae ia ia ke uku no ka hookolokolo a me ka hooholo ana i ka olelo. Penei,

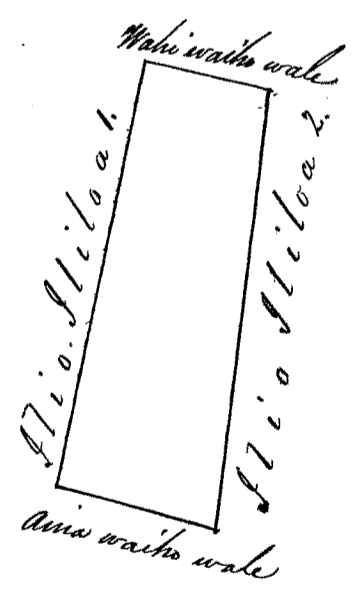
<i>W. Lee</i>	No ka rumi a me ke pai ana i ka olelo ma ka Nupepa,	\$	ken.
	No ke kope ana i ka olelo koina aao,		
<i>J. H. Smith</i>	No ka palapala kii,		
	No ka hana ana i ka la		
<i>M. Kamaikai</i>	No ke kope ana i na olelo a na hoike,		
<i>Loareedi</i>	No ka ana ana i ka la 20. Novemaba, 1859		
<i>S. Kaunui</i>	No ke kope ana,		
	No ka hooholo ana i ka olelo, Januari 1, 1850.		
			<u>\$5.00</u>

Eia na palena,

Anaia e D. Kalanikakua

He ana o ka ana o Naaiowakawaka ma ke ili ana o Kukui i Paopao, Kohala. Chos-
maka i ke ana kahi H. o keia ana. A moe aku ka aao ma A. 5° N. 2 kaulahao, 40 1/2 ka
pua; ana waiko wale ke fili ana ma ia aao, alaila; Aikina 7 kaulahao, Ali o Siloa 1, ke
fili ana ma ia aao, alaila; A. 2° N. 1 kaulahao, 59 5/8 ka pua; ana waiko wale ke fili
ana ma ia aao, alaila; kahi i kahi i hooheke i ke ana ana H. 85° N. 7 kaulahao, 13 1/2
ka pua; Ali o Siloa 2, ke fili ana ma ia aao. Ka ili, 1 Oka, 6 Kaulahao, 5 Anana.
2a Kapua - kua.

Rising and - 1850 Feb. 10
Hawaii



[Faint, illegible handwritten text, possibly bleed-through from the reverse side of the page]

Helu 8724. Hekeahawalu.

Ua koi mai oia no kona wahi ma *Hukuihaku, Kohala, Hawaii* no ka mea, ua loa ia ia keia wahi *manua loa i ke kaula o ke Alii Kamehameha I.*

a ua noho keakea ole ia a hiki i keia manawa.

Oia ka makou e hooko nei no *Hekeahawalu* he kuleana hoi kona malalo o ke ano Alodio. ~~Ina e uku mai oia i ko ke Aupuni hapa ; alaila, ua ku pono ia ia ka palapala sila Alodio.~~


Pono nae ia ia ke uku no ka hookolokolo a me ka hooholo ana i ka olelo. Penei,

	No ka rumi a me ke pai ana i ka olelo ma ka Nupepa,	\$	ken.
<i>W. L. Lee</i>	No ke kope ana i ka olelo koina aooa,		
	No ka palapala kii,		
	No ka hana ana i ka la		
<i>A. H. Kamehameha</i>	No ke kope ana i na olelo a na hoike,		
<i>Loane di</i>	No ka ana ana i ka la <i>30. Novemaba 1849</i>		
<i>S. H. Smith</i>	No ke kope ana,		
<i>H. Kamehameha</i>	No ka hooholo ana i ka olelo, <i>Januari 1, 1850</i>		
			<u>\$5.00</u>

Eia na palena,

Anania e Davida Kalamikahua.

Ke ana o ke aino o Hekeahawalu ma ka ili o Lahiki, i Hukuihaku, Kohala. Chooma-ka ana i ke ana kahi Ki. o keia aino. A moe aku ke aooa mua 16.47° N. 1 kaulahao, $55 \frac{1}{2}$ kapuai, alaila, $A. 25^{\circ} 30'$ N. 3 kaulahao, alaila, $A. 21^{\circ}$ N. 2 kaulahao, 33 Kapuai, ke wahi waiho wale ke fili ana ma keia aooa, alaila, hiki i kahi i hoomaka i ke ana ana $A. 14^{\circ}$ N. 2 kaulahao, $48 \frac{1}{2}$ kapuai, wahi waiho wale, ke fili ana ma keia aooa. Ma ili, 6 kaulahao, 27 Anana, 20 Kapuai. Kua



*Enclosed in the pp. 100 101
 Kamehameha*

616

Handwritten notes at the top left, including a large number '616' and several lines of illegible text.

Handwritten text in the middle section, appearing as a few lines of illegible script.

A large block of handwritten text in the lower half of the page, consisting of multiple lines of illegible script.

Helu 8/13. *Haina.*

Ua koi mai oia no kona wahi ma *Paopao, Kohala, Hawaii* no ka
mea, ua loa ia ia keia wahi *no kona mau Makua mai i ke kau o ke Alii*
Kamehameha I.

a ua noho ~~ke~~ ole ia a hiki i keia manawa.

Oia ka makou e hooko nei no *Haina* he kuleana hoi kona
malalo o ke ano Alodio. ~~Ina e uku mai oia i ke ke Aupuni hapa~~; alaila, ua ku
pono ia ia ka palapala sila Alodio.

Pono nae ia ia ke uku no ka hookolokolo a me ka hooholo ana i ka olelo. Penei,


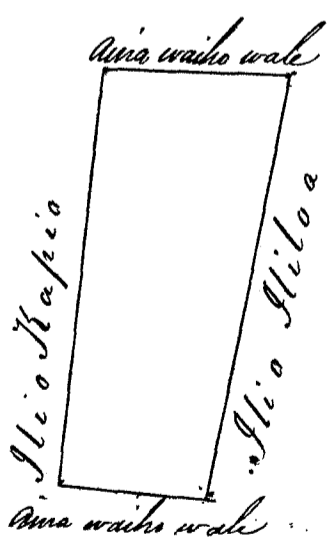
W. L. Lee
J. M. Ham
Loane
J. H. Smith
L. Kaunani

No ka rumi a me ke pai ana i ka olelo ma ka Nupepa,	\$	ken.
No ke kope ana i ka olelo koinu aaoa,		
No ka palapala kii,		
No ka hana ana i ka la		
No ke kope ana i na olelo a na hoike,		
No ka ana ana i ka la <i>20, Novemaba 1849</i> ,		
No ke kope ana,		
No ka hooholo ana i ka olelo, <i>Januari 1, 1850</i>		
	<u>\$</u>	<u>5.00</u>

Eia na palena,

Aravia e Davida Kalanikahua.

*Kuano o ka aina o Haina ma ka Ili o Kamae i Paopao, Kohala. Chumaka i ke
aya kahi Ili o keia aina A moe aku ka awa mwa A. 14° N. L. kaulahao, aina waiho wale
ke fili ana ma ia awa, alaila, A. 21° 30' q kaulahao, Ili o Kapio ke fili ana ma ia awa
alaila, A. 11° 30' N. i 3 kaulahao, aina waiho wale ke fili ana ma ia awa, alaila, huli'a
hola i kahi i hoomaka i ke awa ana A. 35° 30' N. i 9 kaulahao, 13 1/2 kapiwai Ili o Aloa
ke fili ana ma ia awa. Ka ili. 3 Eka. 1 Kaulahao, 102 Anana, 30 Kapiwai - kua.*



819

813

[Faint, illegible handwriting]

[Faint, illegible handwriting]

[Faint, illegible handwriting]

[Faint, illegible handwriting]

[Faint, illegible handwriting]

[Faint, illegible handwriting]

[Faint, illegible handwriting]

[Large block of faint, illegible handwriting]

[Faint, illegible handwriting]

Helu 10,494. Nāike.

Ua koi mai oia no kona wahi ma Kōu, Kōhala, Hawai'i no ka mea, ua loa ia ia keia wahi mamua loa i ke kaunā o ke Ali'i Kamehameha I.

a ua noho keakea ole ia a hiki i keia manawa.

Oia ka makou e hooko nei no Nāike he kuleana hoi kona malalo o ke ano Alodio. Ina e uku mai oia i ko ke Aupuni hapa; alaila, ua ku pono ia ia ka palapala sila Alodio.

Pono nae ia ia ke uku no ka hookolokolo a me ka hooholo ana i ka olelo. Penei,


No ka rumi a me ke pai ana i ka olelo ma ka Nupepa,	\$	ken.
No ke kope ana i ka olelo koina aoo,		
No ka palapala kii,		
No ka hana ana i ka la		
No ke kope ana i na olelo a na hoike,		
No ka ana ana i ka la 20. o Novemaba 1849		
No ke kope ana,		
No ka hooholo ana i ka olelo, Januaria, 1850.		

\$5.00

W. L. Lee
 M. Kamehameha
 L. Kamehameha
 J. H. Smith
 L. Kaunani
 Eia na palena,

Anaia e Davida Kalanikahua.

Ke ana o ka aina o Nāike ma ke Ali'i Waituku, i Kōu, Kōhala, E hoomaka i ke ana kahi Kō. o ke ana. A me ake ke ana ma Kō. 10° Kō. 2 kaulahao, 43 1/2 kapuai; ana waiho wale ke fili ana ma ia ana, alaila, A. 76° 30' Kō. 6 kaulahao, Ali'o Palama ke fili ana ma ia ana, alaila, A. 7° Kō. 2 kaulahao, 52 1/2 kapuai; ana waiho wale ke fili ana ma ia ana, alaila, hui i kahi i hoomaka i ke ana ana Kō. 76° Kō. 6 kaulahao, 7 1/2 kapuai. Ali'o Kalihī, ke fili ana ma ia ana, Kō. 11° Kō. 6 kaulahao, 95 Ana. 4 Kapuai - hua.



Engaged - 1850
 1850

620

[Faint, illegible handwritten text covering the majority of the page, possibly bleed-through from the reverse side.]

Helu 11,038. Heanu.

Ua koi mai oia no kona wahi ma Kukuinaluhia, Kohala, Hawaii no ka mea, ua loa ia ia keia wahi no Maia ke honohiki i ka makahiki 1845.

a ua noho keakea ole ia a hiki i keia manawa.

Oia ka makou e hooko nei no Heanu he kuleana hoi kona malalo o ke ano Alodio. Ina e uku mai oia i ko ke Aupuni hapa; alaila, ua ku pono ia ia ka palapala sila Alodio.

Pono nae ia ia ke uku no ka hookolokolo a me ka hooholo ana i ka olelo. Penei,

W. L. Lee
A. M. Kamakau
Loani
J. H. Smith
L. Kaunani

No ka rumi a me ke pai ana i ka olelo ma ka Nupepa,
No ke kope ana i ka olelo koina aoao,
No ka palapala kii,
No ka hana ana i ka la
No ke kope ana i na olelo a na hoike,
No ka ana ana i ka la 10, Novemaba, 1849
No ke kope ana,
No ka hooholo ana i ka olelo, Januasi, 1850.

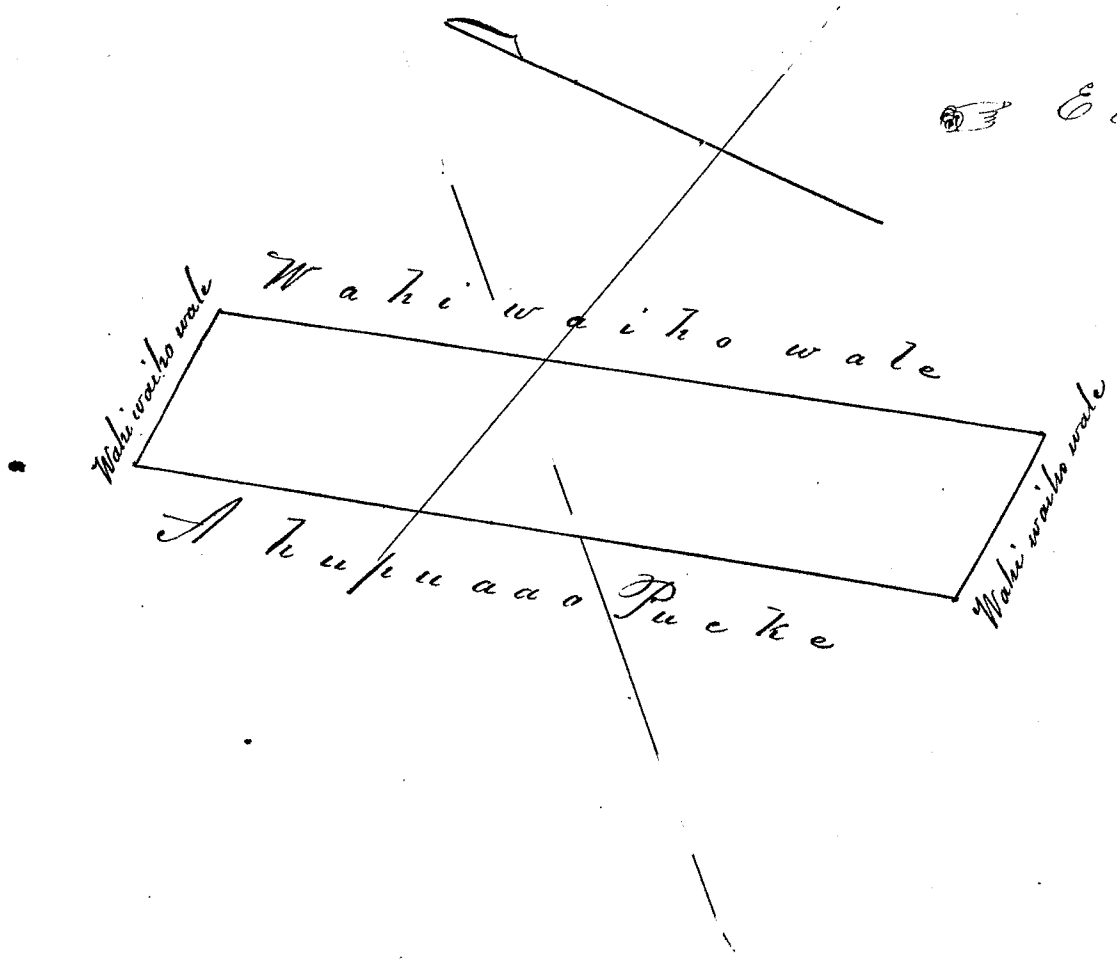
\$ ken.
\$ 5.00

Eia na palena,

Anaia e Davida Kabanikahua.

Ke ana o ka aina o Heanu ma ka Ili o Kahakaapuni i Kukuinaluhia i Kohala. I hoomaka i ke ana kahi A. o keia aina. A me aku ke aoao ma A. 20° Ki. 22 kaulahas, alaila, 5 kaulahas, he aina waiho wale ke fili ano ma ia mau aoao, alaila, A. 20° Ki. 22 kaulahas. Aupuan o Puke ke fili ana ma ia aoao, alaila, huli i kahi i hoomaka i ke ana ana i kahi, 5 kaulahas, aina waiho wale ke fili ano ma ia aoao. Ka ili, 11 Oka - hua.

E nama i ke Aoao 622




Oct 1038 Hawaii.

Ma Kukuiwalua, Kohala Hawaii.

E hoomaka ma ka pahala iho ke hiki komi maaha o lina ana, a e holo Ma 74 3/4 Mi. 775 kant. ma ke komohiki a hiki i ka pahala hiki o ka pahala. Alaila Ma 8 No 8 3/4 kant. ma Apaakohau a hiki i hiki i ka pahala maaha maku. Ma ia moe ana 15.25 kant. ma ke komohiki o Kukuiwalua a hiki i ka pahala. Alaila Ma 52 1/2 No. 6. 42 kant. ma ke komohiki a moe ana ke awana a hiki i ka pahala ma hiki palahalaha; Ma ia pahala ahu pii i ka pahala a hiki i hiki i hoomaka i. Ma ia Apama 17 Eka 544 Ana 18 Kapuni Amia o J. P. Kalamo.

Kukuiwalua, Kohala. }
Mareke 24, 1851. }

E mana i ka Ana 621.



6 Kaula o Inaha.

Helu 8394. Kūkalohe.

Ua kōi mai oia no kona mau wahi ma Kūkūipahu, Kōhala, Hawai'i no ka mea, ua loa ia ia keia mau wahi no kona makua mai i ke kaunā o ke Ali'i Hamoeha-maka I.

a ua noho keakea ole ia a hiki i keia manawa.

Oia ka makou e hooko nei no Kūkalohe he kuleana hoi kona malalo o ke anō Alodio. Ina e uku mai oia i ko ke Aupuni hapa; alaila, ua ku pono ia ia ka palapala sila Alodio.

Pono nae ia ia ke uku no ka hookolokolo a me ka hooholo ana i ka olelo. Penei,

W. L. Lee
S. H. Kaimakau
L. W. di
S. H. Smith
L. Kaimakau

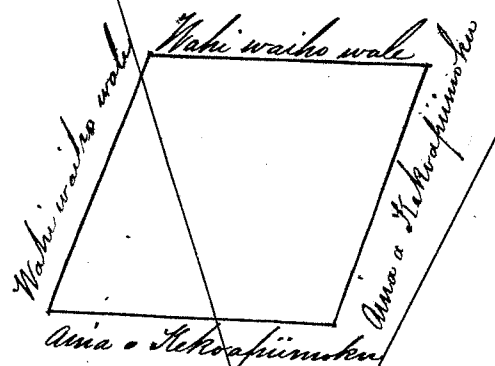
No ka rumi a me ke pai ana i ka olelo ma ka Nupepa,
No ke kope ana i ka olelo koina asao,
No ka palapala kii,
No ka hana ana i ka ka
No ke kope ana i ka olelo a na hooke,
No ka ana ana i ka la 30, Novemaba 1859
No ke kope ana,
No ka hooholo ana i ka olelo, Januaria, 1850.

ken.
\$5.00

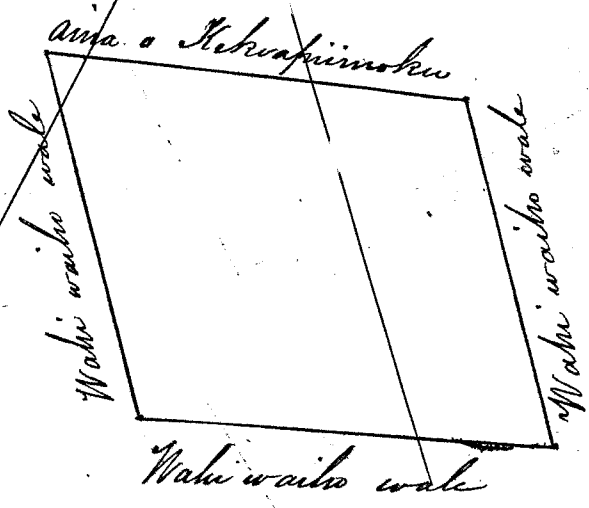
Eia na palena,

Apiana I. He ana o ke ana o Kūkalohe ma ka ili o Lahūiki, i Kūkūipahu, Kōhala. E hoomaka i ke ana kahi K. o keia ana. A me aku ka avao mua H. 8° K. 3 kaulahas, alaila; H. 80° K. 3 kaulahas, ana o Kēkēpūmoku ke fili ana ma ia avao, alaila; A. 8° K. 3 kaulahas, he wahi waiho wale ke fili ana ma ia avao, alaila; huli i kahi i hoomaka i ke ana ana A. 80° K. 3 kaulahas, wahi waiho wale ke fili ana ma ia avao, Ka ili, 9 kaulahas - kua

E. nana i Ka Avao 624.




Apiana II. He ana o kekahi apiana ana o Kūkalohe ma ka ili o Lahūiki, i Kūkūipahu, Kōhala. E hoomaka i ke ana kahi K. o keia ana, a me aku ka avao mua A. 8° K. 4 kaulahas, alaila H. 80° K. 4 kaulahas, 33 kapuai, wahi waiho wale ke fili ana ma ia mau avao, alaila A. 8° K. 3 kaulahas, 52 1/2 kapuai, ana o Kēkēpūmoku ke fili ana ma ia avao, alaila; huli i kahi i hoomaka i ke ana ana A. 79° K. 4 kaulahas, 33 kapuai, wahi waiho wale ke fili ana ma ia avao. Ka ili, 1 Kā, 7 kaulahas, 66 Anana, 19 Kapuai - kua.




Apana III.

Ke ana o kekahi Apana aina o Kukalohē ma ka ili o Lahuiki i Kukuipahu Kohala. E hoomaka i ke ana hiki ki keia aina. A me aku ka aoao mua He. 10° Ki. 3 kaulahas, aina o Kekuapiimoku ke fili ana ma ia aoao, alaila; He. 20° Ki. 2 kaulahas, 33 kapuai, aina o Kai ke fili ana ma ia aoao, alaila; A. 8° Ki. 3 kaulahas, Aina o Nahua ke fili ana ma ia aoao, alaila; huli i kaahi i hoomaka i ke ana ana A. 79° 30' Ki. 2 kaulahas, 39 1/2 kapuai, wahi waiho wale ke fili ana ma ia aoao, Ka ili, 7 kaulahas, 78 Apana, 23 Kapuai - hua.



Apana I.

Ke ana o kekahi Apana aina o Kukalohē ma ka ili o Lahuiki i Kukuipahu, Kohala. E hoomaka i ke ana hiki ki keia aina, A me aku ka aoao mua He. 8° Ki. 2 kaulahas, 33 kapuai, wahi waiho wale ke fili ana ma keia aoao, alaila; He. 20° Ki. 3 kaulahas, 13 1/2 kapuai, Aina o Kawapala ke fili ana ma ia aoao, alaila; A. 8° Ki. 2 kaulahas, 33 kapuai, wahi waiho wale ke fili ana ma keia aoao, alaila; huli i kaahi i hoomaka i ke ana ana A. 80° Ki. 3 kaulahas, 13 1/2 kapuai, wahi waiho wale ke fili ana ma keia aoao. Ka ili, 8 kaulahas - hua.

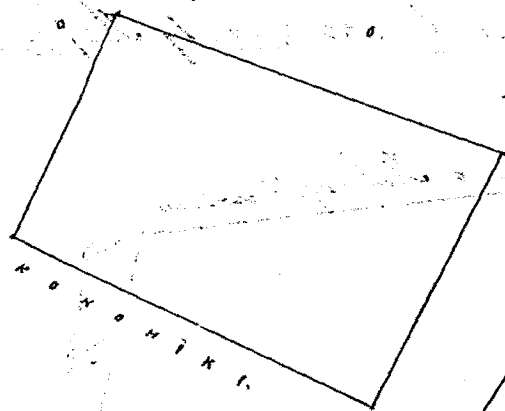


Heleu 8894 Kukalohē

Ma Lahuiki Ili o Kukuipahu, Kohala, Hawaii

E hoomaka ma ke hiki ki keia ma ka pohaku huaia ma x li. He. 77° Ki. 12.93 kaul. He. 77° Ki. 7.83 kaul. ma ka aoao makai ia ana aoao a hiki i ke hiki ma ke ala hiki. He. 82 1/2° Ki. 12.66 kaul. a hiki i ke hiki ki keia ma. He. 6° Ki. ana ka aoao ma ka hiki i kaahi i hoomaka i. Ma ia Apana 13 Eka 339 Apana 20 Kapuai. Aina e S. P. Kalamā

Lahuiki, Kukuipahu, Kohala. }
Miedaki 27, 1851. }



6 kaulahas hookeahi. Imita.

Ua koi mai oia no kona wahi ma Puuapa, Kohala, Hawaii no ka mea, ua loa ia ia keia wahi no kona mau Makua mai, i ke kau o ke Alii Kamehameha I.

a ua noho keakea ole ia a hiki i keia manawa.

Oia ka makou e hooko nei no Hoomanaloaina he kuleana hoi kona malalo o ke ano Alodio. Ina e uku mai oia i ko ke Aupuni hapa; alaila, ua ku pono ia ia ka palapala sila Alodio.

Pono nae ia ia ke uku no ka hookolokolo a me ka hooholo ana i ka olelo. Penei,

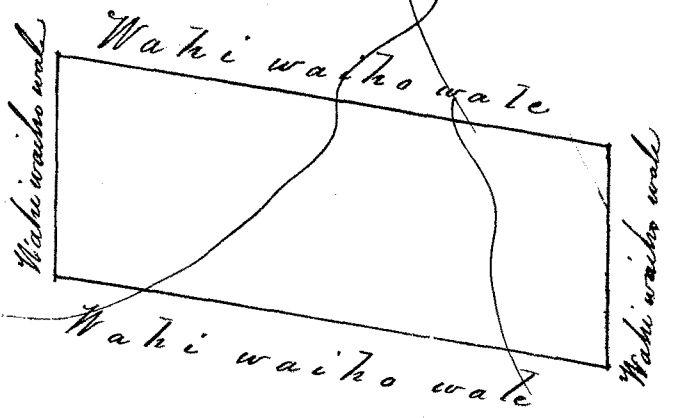
<p>W. L. Lee S. M. Kamao S. M. Smith L. Kaunani</p>	<p>No ka rumi a me ke pai ana i ka olelo ma ka Nupepa, No ke kope ana i ka olelo koina aoao, No ka palapala kii, No ka hana ana i ka la No ke kope ana i na olelo a na hoike, No ka ana ana i ka la 29, o Novemaba 1859 No ke kope ana, No ka hooholo ana i ka olelo, Januaria, 1850</p>	<p>\$ ken. _____ _____ _____ _____ _____ _____ _____ _____ <u> 5.00 </u></p>
---	---	---

Eia na palena,

Anaia e Davida Kabanikaano.

Ke ana o kea ana, Hoomanaloaina ma kea ili, Haukaualama i Puuapa, Kohala, Chromater ma ke fili 56. o kea ana, a moe aku kea ana ma A. 55. 4 kaulahas, 52 1/2 kapuai, alaila, A. 26. 12 kaulahas, alaila, A. 55. 4 kaulahas, 52 1/2 kapuai, ke wahi waiho wale ke fili ana ma kea ana moe aoao, alaila, huli i kahi i hoomaka i ke ana ana 56. 26. 12 kaulahas. wahi waiho wale ke fili ana ma ia aoao. Kea ili - 5 Eka, 7 Kaulahas, 72 Anana, 21 Kapuai - kea -

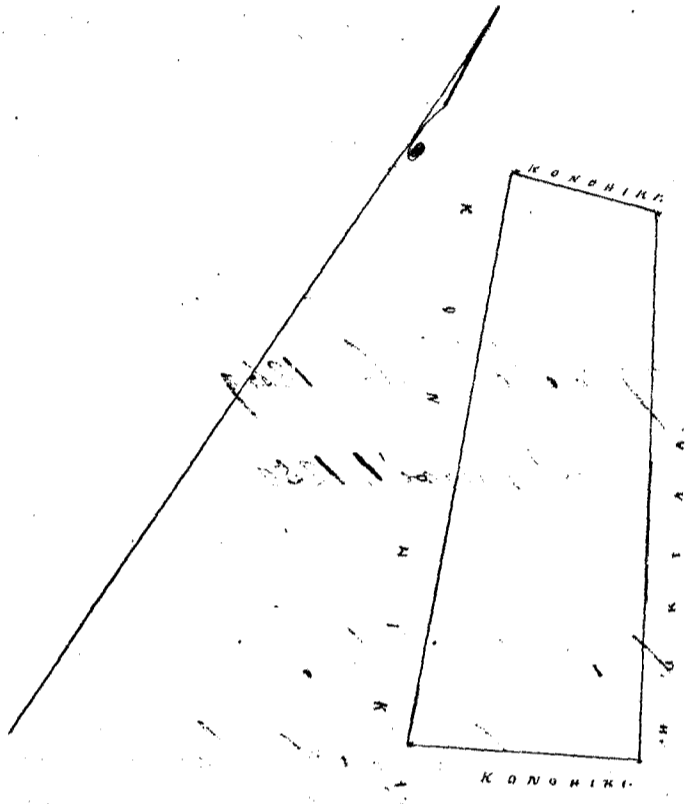
E nana i ka ana 626.



Ueli Lamepa, Kihaha, Hawaii

E kamahele ma kahi i Kihaha ma kai, kaia ana e fika ana ma ka palena o Oukiaa, a e h. h. Oki: 72 ka. 6. 41
 Kaul. ma ka ana ma kai a kahi i ka kahi o ka pahahele. - Oki: 23 74 Oki: 24. 63 Kaul. ma ka ana ma kai a kahi i ka pahahele i ka ana ma kai x
 Ak. 60 j. Oki: 7. 86 Kaul. ma ka ana ma kai, e fika ana ia ma ana ma kai ma ka he kamahele a kahi i ka pahahele ma ka palena o Oukiaa
 Alala iho ikaia ma ka palena o Oukiaa a kahi i kaia i kaia ma kai. - Oki: 19 Oki: 750 Anaia.
 Anaia e L. S. Kalamia.

Lamepa, Kihaha, Hawaii
 27 Mar. 1851.



8 Kamahele o Iriha

Helu 8089. Kolohee.

Ua koi mai oia no kona wahi ma *Kaula, Kohala, Hawaii* no ka mea, ua loa ia ia keia wahi *no kona mai Maku mai i ke haw i ke Alii Kamahameha I.*

a ua noho keakea ole ia a hiki i keia manawa.

Oia ka makou e hooko nei no *Kolohee* he kuleana hoi kona malalo o ke ano Alodio. ~~Ina e uku mai oia i ko ke Aupuni hapa; alaila, ua ku pono ia ia ka palapala sila Alodio.~~

Pono nae ia ia ke uku no ka hookolokolo a me ka hooholo ana i ka olelo. Penei,

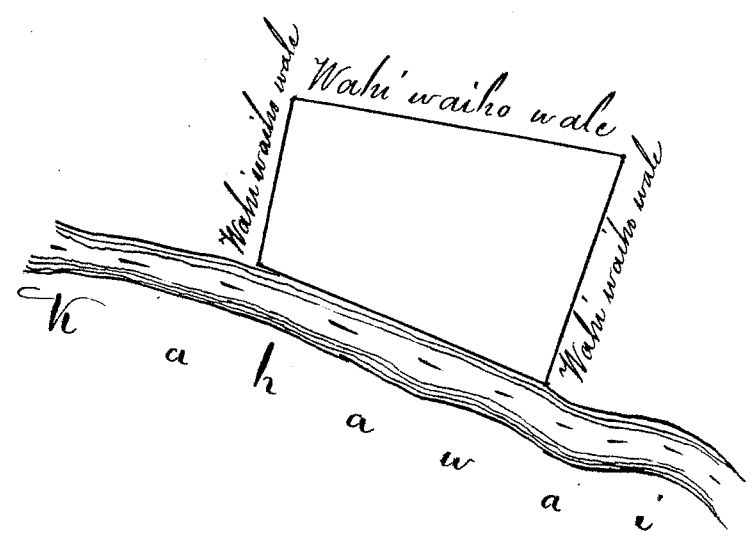
W. L. Lee
P. M. Kamakau
Samueli
J. H. Smith
L. Kaunani

Eia na palena,

	#	ken.
No ka rumi a me ke pai ana i ka olelo ma ka Nupepa,		
No ke kope ana i ka olelo koina aaoa,		
No ka palapala kii,		
No ka hana ana i ka la		
No ke kope ana i na olelo a na hoike,		
No ka ana ana i ka la 13, o Novemaba 1849		
No ke kope ana,		
No ka hooholo ana i ka olelo, <i>Januari, 1, 1850.</i>		
		<u>5.00</u>

Awaiia e Davida Kabanikahua.

Ke ana o ke aia o Kolohee ma ka ili o Puowalaau i Kaula, Kohala, E hoomaka kahi K. H. o keia aia. A moe aku ke aia ma. A. 13° 30' Hoi. 6 kaulahao, 33 kapuai, he kahawai ke fuli ana ma ia aao, alaila; H. 87° Hoi. 3 kaulahao, 46 2/12 kapuai, alaila; H. 2° H. 7 kaulahao, he wahi waiho wale ke fuli ana ma ia mau aao, alaila; huli i kahi i hoomaka i ke ana ana A. 79° H. 5 kaulahao, 13 2/12 kapuai, he wahi waiho wale ke fuli ana ma ia aao. Ka ili, 3 Oka, 4 Auaa, 19 Kapuai - kua-



628

[Faint, illegible handwritten text]

[Faint, illegible handwritten text]

[Faint, illegible handwritten text]

[Small handwritten mark]

Hele 8/16. Kuaana.

Ua koi mai oia no kona wahi ma Pupea. Kohala Hawaii no ka mea, ua loa ia ia keia wahi no Howakewa mai i ke kaun o ke Alii Hamakamaha I.

a ua noho keakea ole ia a hiki i keia manawa.

Oia ka makou e hooko nei no Kuaana he kuleana hoi kona malalo o ke ano Alodio. Ina e uku mai oia i ko ke Aupuni hapa; alaila, ua ku pono ia ia ka palapala sila Alodio.

Pono nae ia ia ke uku no ka hookolokolo a me ka hooholo ana i ka olelo. Penei,

W. L. Lee
S. M. Hamakua
Soariedi
J. H. Smith
L. Kaunani


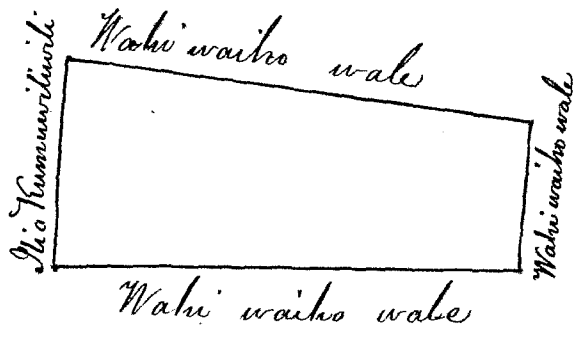
No ka rumi a me ke pai ana i ka olelo ma ka Nupepa,
No ke kope ana i ka olelo koinu aao,
No ka palapala kii,
No ka hana ana i ka la
No ke kope ana i na olelo a na hoike,
No ka ana ana i ka la 29, o Novemaba 1849
No ke kope ana,
No ka hooholo ana i ka olelo, Januaria, 1850.

\$ ken.
5.00

Eia na palena,

Anaia & Davidia Habanikabua.

Ke ana o kea ana o Kuaana ma ka ili o Kaawikiwiki, i Pupea, Kohala. Chromaka i' ke ana kahi A. o keia ana, A me abu kea aao mua H. 72° N. 4 kaulahao, 29 kapuai, Ii o Kumuwiliwili ke fuli ana ma keia aao, alaila; H. 23° Hoi. 19 kaulahao, alaila; A. 72° Hoi. 3 kaulahao, wahi wahi ho wale ke fuli ana ma keia mau aao, alaila, huli i kahi i chromaka i' ke ana ana A. 15° H. 10 kaulahao, wahi wahi wale ke fuli ana ma keia aao. Ka ili, 3 laka, 7 kaulahao, 24 Anaia, 7 Kapuai.



630

1000
1000
1000

1000
1000

1000

1000

1000

1000

Helu 8725. Kahu.

Ua koi mai oia no kona wahi ma Kahia 4. Mohala, Hawaii no ka mea, ua loa ia ia keia wahi no Kapohaku mai mamua o ke kau ana o na Hanawai i ka makahiki 1828.

a ua noho keakea ole ia a hiki i keia manawa.

Oia ka makou e hooko nei no Kahu he kuleana hoi kona malalo o ke ano Alodio. Ina e uku mai oia i ko ke Aupuni hapa; alaila, ua ku pono ia ia ka palapala sila Alodio.

Pono nae ia ia ke uku no ka hookolokolo a me ka hooalo ana i ka olelo. Penei,

W. L. Lee
S. M. Kamakau
J. M. Smith
L. Kaawai


	\$	ken.
No ka rumi a me ke pai ana i ka olelo ma ka Nupepa,		
No ke kope ana i ka olelo koina aaoa,		
No ka palapala kii,		
No ka hana ana i ka la		
No ke kope ana i na olelo a na hoike,		
No ka ana ana i ka la 14, o Novemaba, 1849		
No ke kope ana,		
No ka hooalo ana i ka olelo, Januari 7, 1850.		
	\$5.00	

Eia na palena,

Awaiia o Davida Kabanikahua.

He ana o ka aina o Kahu ma ka Ili o Pihohale, i Kahia 4. Mohala. E hoomaka i ke ana kahi H. o kua aina, a moe aku ka aoa mua A. 68° Hi. 4 kaupahao, 13 1/2 kaupuni, Aina o Kapohaku ke fili ana ma ia aoa, alaila; H. 26° Hi. 10 kaupahao, Ili o Kalae-pili ke fili ana ma ia aoa, alaila; H. 63° N. 4 kaupahao, 13 1/2 kaupuni, aina wahi wale ke fili ana ma ia aoa, alaila, huli i kahi i hoomaka i ke ana o H. 26° N. 10 kaupahao, Ili o Kapahukapu ke fili ana ma ia aoa. Ka ili, 4 Oka, 2 Kaupahao-kua.

Emua i ka Noa 632.



1/2 Aia 8725 Kahu.

Ma Kahu 7, Kualoa ma Kohala i Hawaii

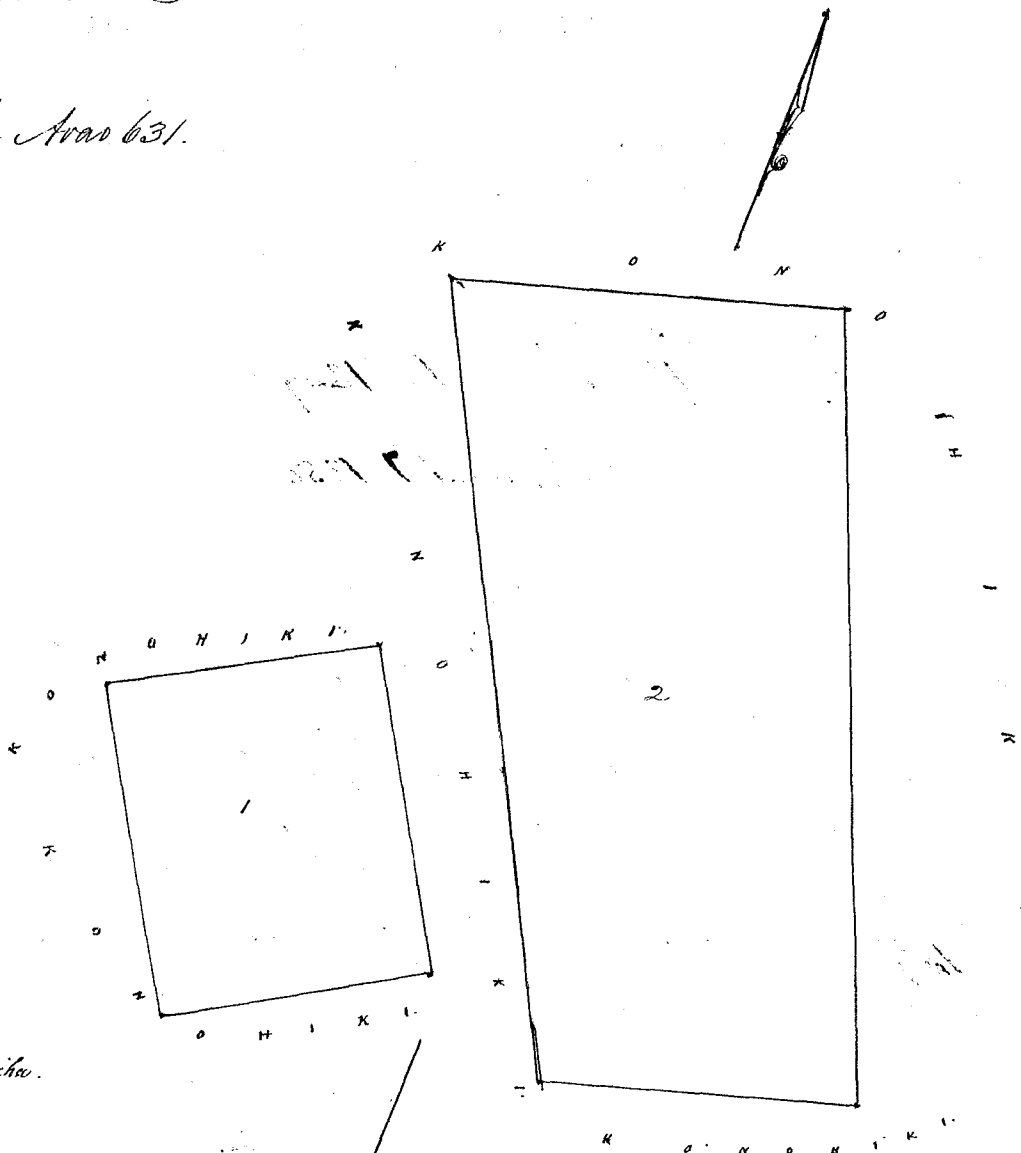
Apana 1. Pa Kahuahale ma Kualoa. E hoomaka ma ke kahu ko. mauka o keia Kahuahale Ak. 59° 00' 1.45 Kaul. ma ka arao mauka, hiki A. 31° No. 1.71 Kaul. ma ka arao 00' o keia Ak. 59 No. 1.45 Kaul. mikiaki - Ak. 31° 00' 1.71 Kaul. pumi i ke ke Konoheki a hiki i kahi i hoomaka'i. Ma ia Apana Kapaha Eka.

Apana 3. Aina Maahua ma Kahu. E hoomaka ma ke kahi Wema o keia Aina, a e holo Ak. 73° 00' 6.67 Kaul. ma ka arao mauka a pili ana ia arao me ke ke Konoheki a hiki i ka paha ma ka paha o keia Aina - Ak. 22 1/2° No. 16.85 Kaul. a hiki i ke kahi 00' mikiaki. Ak. 72° No. 8.30 Kaul. ma kahi a hiki i ka paha - Ak. 27 3/4° Hiki 17 Kaul. a hiki i kahi i hoomaka'i. Ma ia Apana 12 Eka. 520 Apana 10 Kapua'i.

Aina i S. L. Kalama

Maahu, Kohala, Hawaii, 3
12 o Aperila 1851 3

Enana i ka Arao 631.



1/2 x 2 C.S. Kaulaha ma ka Enana.

1/2 x 2 C.S. 4 Kaulaha ma ka Enana.

Helu 8731 *Hawaii*.

Ua koi mai oia no kona wahi ma *Hokoiki, Kohala, Hawaii* no ka mea, ua loa ia ia keia wahi *mamaa loa i ke kauh o ke Alii Hamehameha I.*

a ua noho keakea ole ia a hiki i keia manawa.

Oia ka makou e hooko nei no *Hawaii* he kuleana hoi kona malalo o ke ano Alodio. ~~Ina e uku mai oia i ko ke Aupuni hapa; alaila, ua ku pono ia ia ka palapala sila Alodio.~~

Pono nae ia ia ke uku no ka hookolokolo a me ka hooholo ana i ka olelo. Penei,

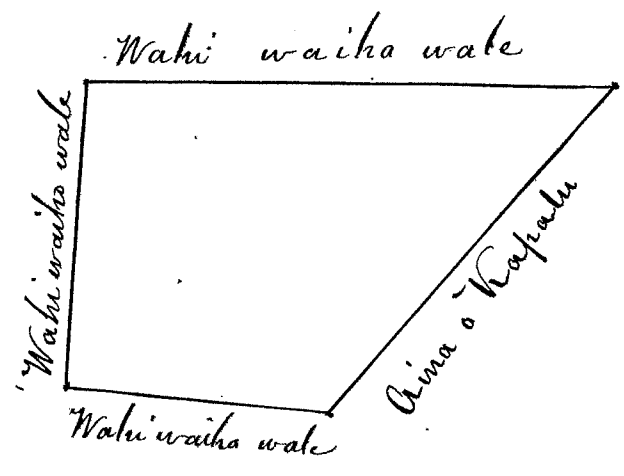
*W. L. Lee
S. M. Kamakau
Irene Li
J. H. Smith
L. Kaunani*

	\$	Ken.
No ka rumi a me ke pai ana i ka olelo ma ka Nupepa,		
No ke kope ana i ka olelo koina aoo,		
No ka palapala kii,		
No ka hana ana i ka la		
No ke kope ana i na olelo a na hoike,		
No ka ana ana i ka la 29, o <i>Novemaba 1849</i> ,		
No ke kope ana,		
No ka hooholo ana i ka olelo, <i>Januari 1, 1850</i>		
	<u>\$ 5.00</u>	

Eia na palena,

Awaia & Davida Kalanikahua.

Ke ano o ke Awaia o Hawaii ma ke Alii o Kikafolua i Hokoiki, Kohala; E hoomaka i ke ano kahi A. o keia awa. A me aku ka awa ma N. 52° N. 3 kaulahao, 23 kapuai, alaila; N. 37° N. 2 kaulahao, 52 1/2 kapuai, awa waiho wale ke fite ana ma ia mau awa, alaila; A. 29° N. 4 kaulahao, 39 1/2 kapuai, awa o Kapaahu ke fite ana ma ia mau awa, alaila; huli i kahi i hoomaka i ke ano ma A. 40° 30' N. 5 kaulahao, 39 1/2 kapuai, awa waiho wale ke fite ana ma ia mau awa, A. 41°, 1 Eka, 6 kaulahao, 81 Awana, kua-



632

14/11/1963

14/11/1963

14/11/1963



Helu 10.506. P. Nāiwi.

Ua koi mai oia no kona wahi ma Kāhehi II. Kōhala, Hawai'i no ka mea, ua loa ia ia keia wahi no kona mau mākau māi i ke kaula o ke Ali'i Kamehameha I.

a ua noho keakea ole ia a hiki i keia manawa.

Oia ka makou e hooko nei no P. Nāiwi he kuleana hoi kona malalo o ke ano Alodio. Ina e uku mai oia i ko ke Aupuni hapa; alaila, ua ku pono ia ia ka palapala sila Alodio.

Pono nae ia ia ke uku no ka hookolokolo a me ka hooholo ana i ka olelo. Penei,

W. L. Lee
S. M. Kamakau
I. A. S. Smith

No ka rumi a me ke pai ana i ka olelo ma ka Nupepa,
No ke kope ana i ka olelo koina aoao,
No ka palapala kii,
No ka hana ana i ka la
No ke kope ana i na olelo a na hoike,
No ka ana ana i ka la 14, o Novemaba 1859
No ke kope ana,
No ka hooholo ana i ka olelo, Januani 4, 1859.

ken.
\$
\$ 5.00

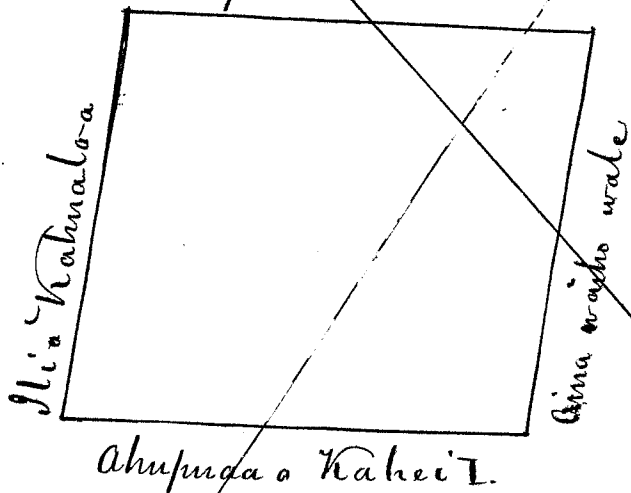
Eia na palena,


Anaia e David Kalanikakua.

Ke ana o ka aina o Nāiwi, ma ka ili o Maikona, i Kāhehi 2. Kōhala.

Chomaka ma ke kipi K. o kaia aina. A me aku ka aoao mua $83^{\circ}30'$ K. & kaulahas, $52 \frac{1}{2}$ kapuai. Ii o ka huahua ke fili ana ma ia aoao, alaila; Hema 10 kaulahas. Ahupuaa o Kāhehi 2. ke fili ana ma ia aoao, alaila, $83^{\circ}30'$ K. & kaulahas, $52 \frac{1}{2}$ kapuai, ana waiho wale ke fili ana ma ia aoao, alaila; huli i kahi i hoomaka i keia ana ma Kāhehi 10 kaulahas. Ahupuaa o Kāhehi 3. ke fili ana ma ia aoao, Ma ili, & Kāhehi, & Kaulahas - hema

E nana i ka Aoa $86^{\circ}2'$ K. 4.
Ahupuaa o Kāhehi 3.





Helu 10490. Inaina.

637

Ua koi mai oia no kona mauwahi ma Waiapuka, Kohala, Hawaii no ka mea, ua loa ia ia keia mauwahi no kona mau makua mai i ke kau o ke Alii Hamehameha I.

a ua noho keakea ole ia a hiki i keia manawa.

Oia ka makou e hooko nei no Inaina he kuleana hoi kona malalo o ke ano Alodio. Ina e uku mai oia i ko ke Aupuni hapa; alaila, ua ku pono ia ia ka palapala sila Alodio.

Pono nae ia ia ke uku no ka hookolokolo a me ka hooholo ana i ka olelo. Penei,

	\$	ken.
No ka rumi a me ke pai ana i ka olelo ma ka Nupepa,		
No ke kope ana i ka olelo koina aao,		
No ka palapala kii,		
No ka hana ana i ka la		
No ke kope ana i na olelo a na hoike,		
No ka ana ana i ka la 8, o Novemaba, 1849		
No ke kope ana,		
No ka hooholo ana i ka olelo, Januaria, 1850.		
		<u>\$5.00</u>

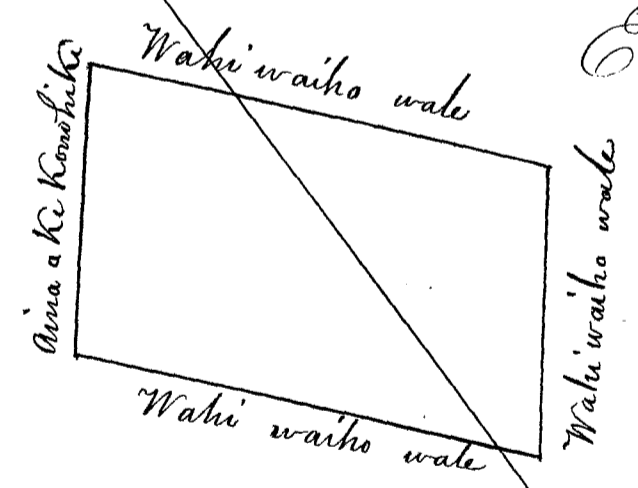
W. L. Lee
S. M. Ramakou
S. J. Smith

Eia na palena,

Anaia e Davida, Hamanikahua.

Apana I.


Anaia e Inaina ma ka ili o Ilii i Waiapuka, Kohala. E hoomaka ana i ke ana kibi 84' o kua ana. A moe aku ka aao ma A. 30° N. 3 kaulahao, 5 3/12 kapuai, aina o ke konoiki ke pili ana ma ia aao, alaila; H. 8° N. 5 kaulahao, alaila; H. 87° N. 3 kaulahao, 5 3/12 kapuai e pili ana keia moe aao i kahi waiho wale, alaila; A. 8° 30' N. 5 kaulahao, 7 1/12 kapuai; he wahi waiho wale ke pili ana. Ma ili, 1 Eka, 5 Kaulahao, 70 Anana, 27 Kapuai - kua.



E nana i ka Aao 259. 1/4.

Apana II.

Anaia e Inaina ma ka ili o Ilii i Waiapuka. E hoomaka ana i ke ana ana ma ke kibi 84' Ke. o kua ana. A moe aku ka aao ma A. 30° N. 3 kaulahao, 61 3/12 kapuai, Ahupuaa o Anau ke pili ana ma ia aao, alaila; A. 48° N. 3 kaulahao, 9 3/12 kapuai; alaila; H. 21° N. 3 kaulahao, 33 kapuai, he wahi waiho wale ke pili ana, ma ia aao, alaila; huli i kahi i hooma ka i ke ana ana H. 72° N. 3 kaulahao, 33 kapuai; he wahi waiho wale ke pili ana ma ia aao. Ma ili, 1 Eka, 55 Anana, 33 Kapuai - kua.



638



Helu 8713. Kaluahi.

639

Ua koi mai oia no kona mau wahi ma Waiapuka, Kohala, Hawaii no ka mea, ua loa ia ia keia mau wahi mo Konia mai i ka makahiki 1839.

a ua noho keakea ole ia a hiki i keia manawa.

Oia ka makou e hooko nei no Kaluahi he kuleana hoi kona malalo o ke ano Alodio. Ina e uku mai oia i ko ke Aupuni hapa; alaila, ua ku pono ia ia ka palapala sila Alodio.

Pono nae ia ia ke uku no ka hookolokolo a me ka hoooho ana i ka olelo. Penei,

	#	ken.
No ka rumi a me ke pai ana i ka olelo ma ka Nupepa,		
No ke kope ana i ka olelo koinu aao,		
No ka palapala kii,		
No ka hana ana i ka la		
No ke kope ana i na olelo a na hoike,		
No ka ana ana i ka la 3, o Novemaba 1849		
No ke kope ana,		
No ka hoooho ana i ka olelo, Januasi, 1850.		
		<u>\$5.00</u>

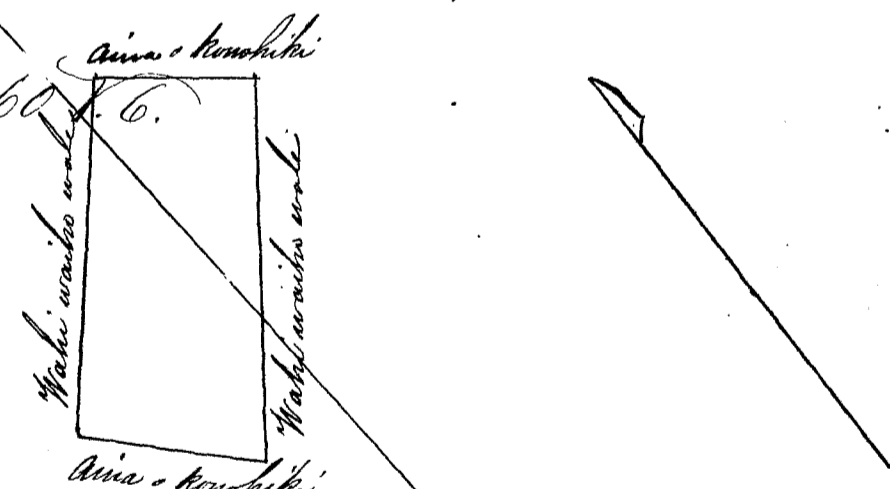
J.M. Hamakua
Laurel
J.H. Smith

Eia na palena,


Anuia David's Kalanikahua.

Apana I. He awa o ka aina o Kaluahi ma ka Ili o Imahakua, i Waiapuka, E hoomaka i ke ana ana ma ke kiki *H. A.* o keia aina. A moe aku ka awa ma *A. 47° N.* 1 kaulahas, aina o ke konoiki ki ke fili ana ma ia awa, alaila; *A. 40° N.* 1 kaulahas, *59 3/2* kapuai, wahi waiho wale ke fili ana ma keia awa, alaila; *H. 54° N.* *52 10/12* kapuai, no ke konoiki ki ke fili ana ma ia awa, alaila; huli i kahi i hoomaka i ke ana ana *H. 35° N.* 2 kaulahas, *5 3/2* kapuai, wahi waiho wale ke fili ana ma ia awa. Ka ili, 1 kaulahas, 95 Anana, 25 Kapuai - kua.


E nana i ka awa 260.



Apana II. He kii o ka aina o Kaluahi ma ka Ili o Imahakua i Waiapuka. E hoomaka ana i ke ana ana ma ke kiki *Hikina Ahan* o keia aina, A moe aku ka awa ma *A. 47° N.* 1 kaulahas, aina o ke konoiki ke fili ana ma ia awa, alaila; *A. 40° N.* 1 kaulahas, *59 3/2* kapuai, he wahi waiho wale ke fili ana ma ia awa, alaila; *H. 54° N.* *52 10/12* kapuai, aina o ke konoiki ke fili ana ma ia awa, alaila; huli i kahi i hoomaka i ke ana ana, *A. 35° N.* 2 kaulahas, *5 3/2* kapuai, he wahi waiho wale ke fili ana ma ia awa. Ka ili, 1 kaulahas, 95 Anana, 25 Kapuai - kua.



640



Ua koi mai oia no kona mau wahi ma Auwaiolimu Honolulu Aina no ka mea, ua loa ia ia keia mau wahi no Kaihikapu mai i ka Makahiki 1833, i ua noho oluolu oia malaila a hiki i ka wa a Keaweluhiki i lawe ai i ka pahale a me kekahi mau loi, me kona huwa ole, a o kekahi mau loi no, a me kela pahale a me kekahi mau loi i lawe ia maluna, aole mea keakea ia, a hookehi loi wale no ka i lawe ia, aole kala. a ua noho keakea ole ia a hiki i keia manawa.

Oia ka makou e hooko nei no Hune. he kuleana hoi kona malalo o ke ano Alodio. Ina e uku mai oia i ko ke Aupuni hapa ; alaila, ua ku pono ia ia ka palapala sila Alodio.

Pono nae ia ia ke uku no ka hookolokolo a me ka hooholo ana i ka olelo. Penci,

W. L. Lee

J. M. Kamakau

J. M. Keolu

J. H. Smith

J. Kekaulaha

	#	ken.
No ka rumi a me ke pai ana i ka olelo ma ka Nupepa,	1	
No ke kope ana i ka olelo koina / aoao,		50
No ka palapala kii,		50
No ka hana ana i ka la 16, o Aune 1848	1	
No ke kope ana i na olelo a na hoike, 2 aoao,		1 50
No ka ana ana i ka la 28, o Maraki 1850	3	
No ke kope ana,	1	
No ka hooholo ana i ka olelo, 26, o Maraki, 1850,	2	50
		<u>\$ 11.00</u>

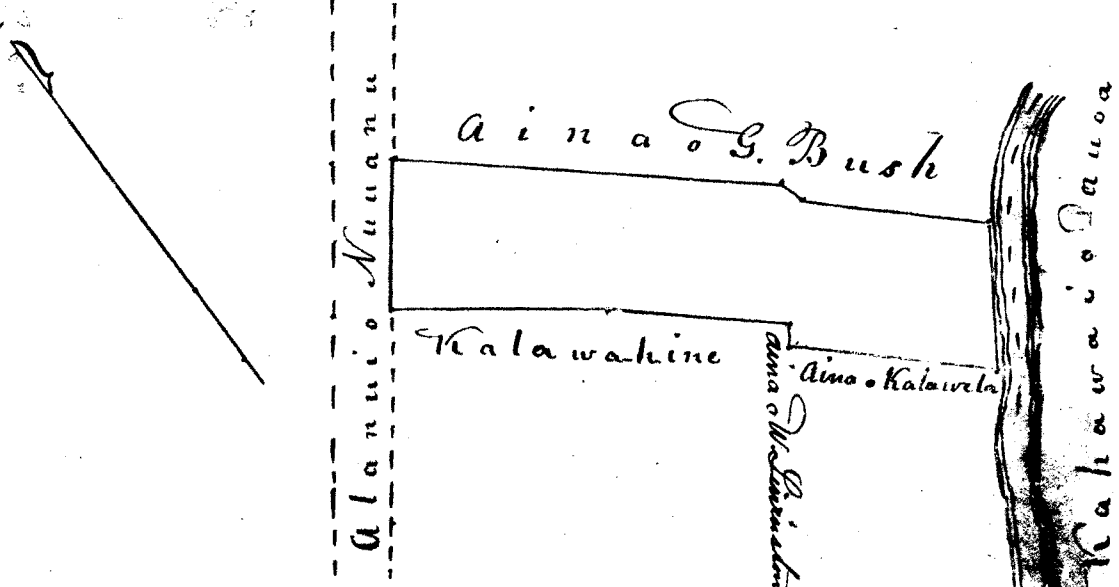
Eia na palena,

N^o 1112. Hune. Ct.

This is a Claim for two pieces of land in the is of Auwaiolimu, Honolulu Aina, Oahu. N^o 1 is a house lot and 4 loia. N^o 2 is 9 loia, and a small piece of kula land. The Claimant obtained these lands from Kaihikapu in 1833, and has possessed them in peace up to the present time, with the exception of one loi in N^o 1, which was taken away from him by Keaweluhiki, the konohiki of Auwaiolimu in 1842. This dispossession in the opinion of the Board was without reason. And we do hereby confirm said lands to the Claimant in a free hold title less than Alodial which he may commute for a fee simple title as prescribed by law.

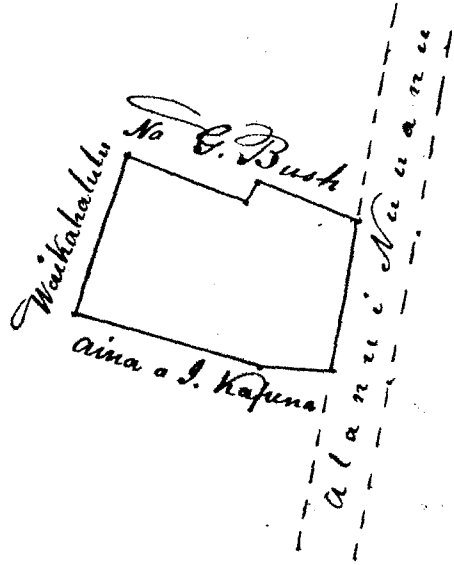
Eia na palena. Aina o J. W. Makalea.

Apana 1. Pahale, 9 loi a kula ma Auwaiolimu ma Honolulu aina. Kona, Mokuoani Oahu. E hoomaka ana i ke ana ma ke Alanui. Nuuanu ma kahi e pili ana lawa me Kalawakine, A holo aku ka arao mua, penci, Ke. 54° 30' Kei. 2 2/100 kaulahao. Ke. 47° 30' Kei. 2 kaulahao, e pili ana i ka pahale o William Livingston, Ke. 37° Kom. a. 1/100 kaulahao, hiki i ka pahale, Kalawela. Ke. 46° Kei. 2 23/100 kaulahao, hiki i ke kaulahao. Puna. A. 33° 30' Kei. 1 5/100 kaulahao, hiki i ka aina o G. Bush A. 45° 30' Kom. 2 1/100 kaulahao. A. 10° Kom. a. 2/100 kaulahao, A. 50° Kom. 4. 1/100 kaulahao hiki i ke alanui Nuuanu. Ke. 47° Kom. 1 4/9 kaulahao, alaila hiki i kahi i hoomaka i. Eia ka mau o ka ili o kua Apana, 1168 Apana. 23 Napuai - kua.



Ahana 2.

Chomwaka awa ma ke Alanui. Nuanu, ma kahi e fuli ana o keia ahana aina, a one
ka aina o A. Kapena, a holo ka awa mua, penei; A. 30° Kōi. 1⁶⁹/₁₀₀ kaulahao, hiki i ka aina o
G. Bush. A. 48° 30' Kom. 1⁴⁴/₁₀₀ kaulahao, A. 51° Kom. 0. 25¹⁰⁰/₁₀₀ kaulahao, A. 47° Kom. 1. 33¹⁰⁰/₁₀₀ kau-
lahao, hiki i Waikahalulu. A. 38° Kōi. 1⁷³/₁₀₀ kaulahao, hiki i ka aina o A. Kapena, huli a holo A.
54° Kōi. 1⁹⁷/₁₀₀ kaulahao, A. 66° Kōi. 0. 25¹⁰⁰/₁₀₀ kaulahao, alaila hiki i kahi i hōmaka i, Eia ka
ili o keia Ahana Aina, 5¹⁴/₁₀₀ Anana, 3⁴/₁₀₀ Kapuahi - kua.



Helu 1708. A. Hina

Ua koi mai oia no kona mau wahi ma Auwailimu, Honolulu, Oahu no ka mea, ua loa ia ia keia mau wahi no Keamiani ke kōkōhiki o Auwailimu i ka Makahiki 1829, a ua mau kona noho ana malaila; a hiki i ka Makahiki 1842 laweia kekahi mau loi ona eua o Keaweoluahi no kona lōhe ke mau loi foalima, a o kekahi mau apana aia ona, a o...

Oia ka makou e hooko nei no A. Hina he kuleana hoi kona malalo o ke ano Alodio. Ina e uku mai oia i ko ke Aupuni hapa; alaila, ua ku pono ia ia ka palapala sila Alodio.

Pono nae ia ia ke uku no ka hookoloko a me ka hooholo ana i ka olelo. Penei,

W. L. Lee
J. H. Smith
J. M. Kamalani
George Si
J. Kekaulahao

No ka rumi a me ke pā ana i ka olelo ma ka Nupepa,
No ke kope ana i ka olelo koina / aao,
No ka palapala kii,
No ka hana ana i ka la 17. o Oct. 1849
No ke kope ana i na olelo a na hoike, 2 aao.
No ka ana ana i ka la 27. o Maraki. 1850, 3 aino.
No ke kope ana,
No ka hooholo ana i ka olelo, Maraki 26, 1850.

	\$	ken.
No ka rumi a me ke pā ana i ka olelo ma ka Nupepa,	1	
No ke kope ana i ka olelo koina / aao,		50
No ka palapala kii,		50
No ka hana ana i ka la 17. o Oct. 1849	1	
No ke kope ana i na olelo a na hoike, 2 aao.		50
No ka ana ana i ka la 27. o Maraki. 1850, 3 aino.	5	
No ke kope ana,		75
No ka hooholo ana i ka olelo, Maraki 26, 1850.	2	50
	<u>12</u>	<u>75</u>

Eia na palena,

N^o 1708. A. Hina.


This is a Claim for three pieces of land situated in the ili of Auwailimu, Honolulu, Oahu.

- N^o 1. is a house lot and 10 lois
- " 2. is one loi
- " 3. is one loi.

The Claimant received these lands from Keamiani, the Kōkōhiki of Auwailimu, about the year 1829, and held them in peace until 1842, when pieces N^o 2 & 3 were taken away from her by Keaweoluahi on the alledged ground of their being foalima lois; and that they are now in the possession of J. Pitoni, who is the present Kōkōhiki of Auwailimu, under the King. After a thorough investigation of this Claim, the Board are convinced that the dispossession of Hina by Keaweoluahi was without foundation; And we do hereby award to the Claimant a freehold Estate less than Allodial in the three above named pieces; which she may Commute for a fee simple title as prescribed by law.

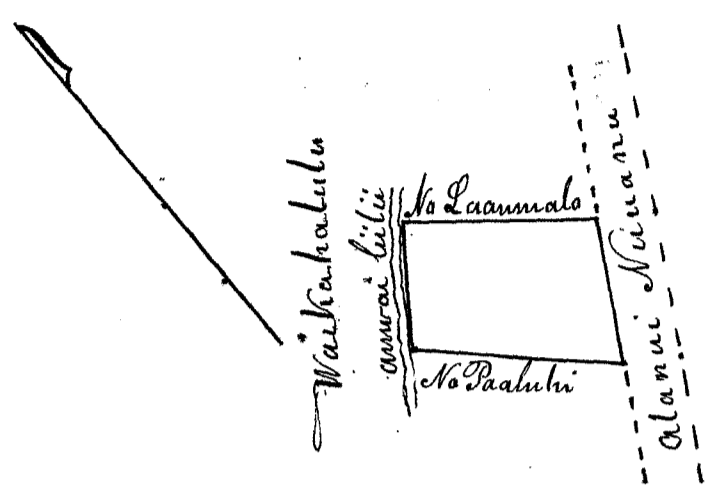
Penei ma foalima. Aina e J. W. Makalena.

Apana 1. Pahale, kula 10 loi ma Auwailimu, Honolulu Aina, Kona, Oahu. E hoomaka ana ma ke kipi Kiko. Ak. ma kaahi e pili ana me ke Launalo aia, a me ke kahawai o Auwailimu. ma ka pohaku mui i kōkōhiki N. a holo aku ke awao mui, fenui; Ak. 49° 30' Kom. 1. 96 ka-
lahao. Ak. 51° 30' Kom. 5. 42/100 kaulahao, hiki i ke alanui Nuuanu; Akema 33° 30' Kom. 1. 47/100 ka-
ulahao, i ke aia o Paaluki. Akema 48° 30' Hiki. 3 kaulahao, i ke fakahi o Paaluki. Ak. 51° 30' Hiki. 0. 15/100
kaulahao. Ak. 47° Hiki. 3. 72/100 kaulahao, hiki i ke kahawai o Kōkōhiki. Eia ka ili o keia apana aia.
1 Eka, 73 Anana, 8 kapuai - kua.



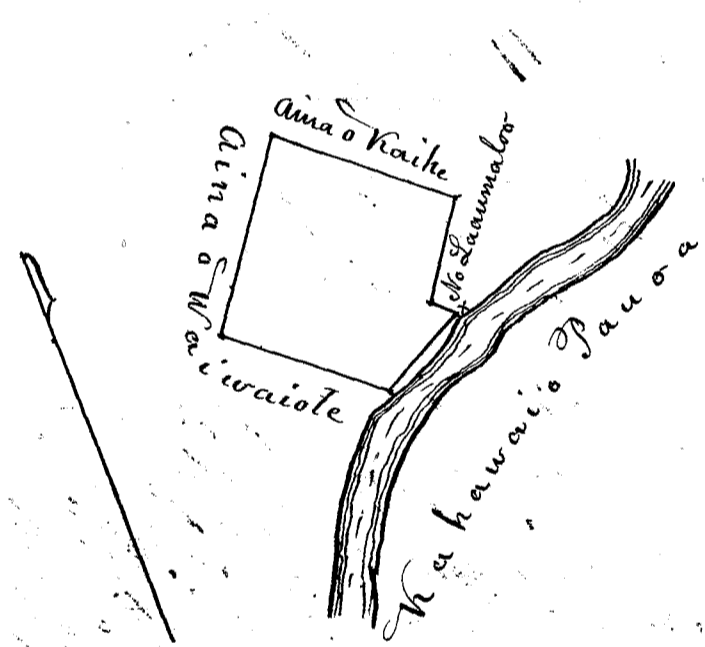
Apana 2.

E hoomaka ana ma ke kipi Kikina Ate. ma kahi e pili ana i ke Alanui Nuuamoo. a me ke aina o Laaumalo, a holo aku ke awao mua, fence; Ate. 49° Kom. 1. 98/100 kaulahao, hiki i ke Aunai e pili ana me Waikahalulu, Aema 36° 30' Kom. 1. 137/100 kaulahao, hiki i ke aina o Paalyhi. Aema 44° 30' Ki. 1 1/100 kaulahao, hiki i ke Alanui Nuuamoo. Ate. 30° Ki. 1 69/100 kaulahao, hiki i kahi i hoomaka i. Eia ke mui o ke ili. 368 Apana. 22 Kapuai - kua.



Apana 3.

E hoomaka ana ma ke kipi Kik. Ate. e pili ana i ke loi o Laaumalo, a me ke kahawai o Auwaiolimu, ma ke pohaku i hoailonai. a holo aku ke awao mua, fence; Ate. 47° Kom. 0. 30/100 kaulahao, Ate. 34° 30' Ki. 1 1/100 kaulahao, hiki i ke loi o Kaie. Ate. 50° 39' Kom. 2 9/100 kaulahao, hiki i ke aina o Waiwaiote, a e holo ana Aem. 34° Kom. 2 2/100 kaulahao, Aem. 51° Ki. 1 86/100 kaulahao e pili ana keia man awao me ke aina o Waiwaiote a hiki i ke kahawai, huli a holo A. 64° 30' Ki. 1 kaulahao. Eia ke mui o ke ili o keia loi. 560 Apana. 30 Kapuai - kua.



Helu 113. Pipili

Ua koi mai oia no kona mau wahi ma Auwaiolimo, Honolulu Aina, Oahu no ka mea, ua loa ia ia keia mau wahi no Huihikape mai i ka makahiki 1833 -

a ua noho keakea ole ia a hiki i keia manawa.

Oia ka makou e hooko nei no Pipili he kulcana hoi kona malalo o ke ano Alodio. Ina e uku mai oia i ko ke Aupuni hapa ha ; alaila, ua ku pono ia ia ka palapala sila Alodio.

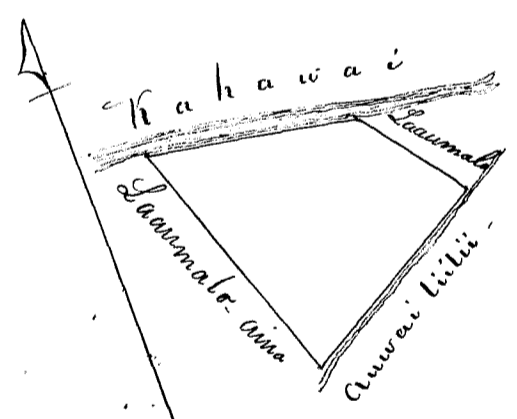
Pono nae ia ia ke uku no ka hookolokolo a me ka hooholo ana i ka olelo. Penei,

	#	ken.
No ka rumi a me ke pai ana i ka olelo ma ka Nupepa,	1	
No ke kope ana i ka olelo koinu / aoao,		50
No ka palapala kii,		50
No ka hana ana i ka la 4. o Iune - 1848	1	
No ke kope ana i na olelo a na hoike, 2 aoao.	1	50
No ka ana ana i ka la 4. o Aperua, 1850. 2 mau	5	
No ke kope ana, 2 kope,	1	
No ka hooholo ana i ka olelo, Maraki 26, 1850.	2	50
		<u>\$ 13.00</u>

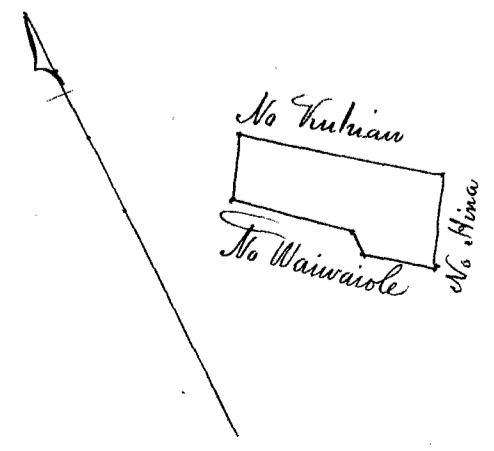
W. L. Lee
 J. H. Smith
 J. M. Kamakau
 Loanele
 J. Kekaulahao


Eia na palena,

Aina o J. M. Makalena.
 Apuna aia o Pipili ma Auwaiolimo ma Honolulu aia, Moku o Oahu.
 E hoomaka ana ma ke kahi Hikina Aka o keia aia, ma kahi e pili ana me ke Pauekahi aia, ma kapa Auwai. Aholo kea ana ma Hema 30° 30' Kom. 2.40 kaulahao hiki i ka aia o Saumalo. Aka 49° Kom. 2.87 kaul. hiki i ke kahawai. Aka 72° Ki. 2.23 kaulahao, pili kahawai, a i ka aia o Saumalo. He 66° 30' Ki. 1.40 kaulahao, hiki i kahi i hoomaka i. Eia kona ili 544 Anana - kua.



Apuna 2. E hoomaka ana ma ke kahi Hikina Hema o keia aia, e pili ana me ka aia o Hema, a me Waiwaiole.
 Aholo kea ana ma Aka 49° Kom. 0.80 kaulahao. Aka 7° Kom. 0.22 kaulahao. A 46° Kom. 1.27 kaulahao, hiki i ka aia o Waiwaiole. A 31° Ki. 0.74 kaul. i ka aia o Kahuao. Hema 48° 30' Ki. 2.22 kaul. Hema 39° Kom. 0.96 kaul. hiki i kahi i hoomaka i. Eia kona ili 266 Anana - kua.





Hele 111. Nā

Ua koi mai oia no kona mau wahi ma Auwāiolimu, Honolulu aia, Oahu no ka mea, ua loa ia ia keia mau wahi no Hāhakekapiu mai i kea mākāhiki 1833.

a ua noho keakea ole ia a hiki i keia manawa.

Oia ka makou e hooko nei no Nā he kuleana hoi kona malalo o ke ano Alodio. Ina e uku mai oia i ko ke Aupuni hapa ha ; alaila, ua ku pono ia ia ka palapala sila Alodio.

Pono nae ia ia ke uku no ka hookolokolo a me ka hooholo ana i ka olelo. Penei,

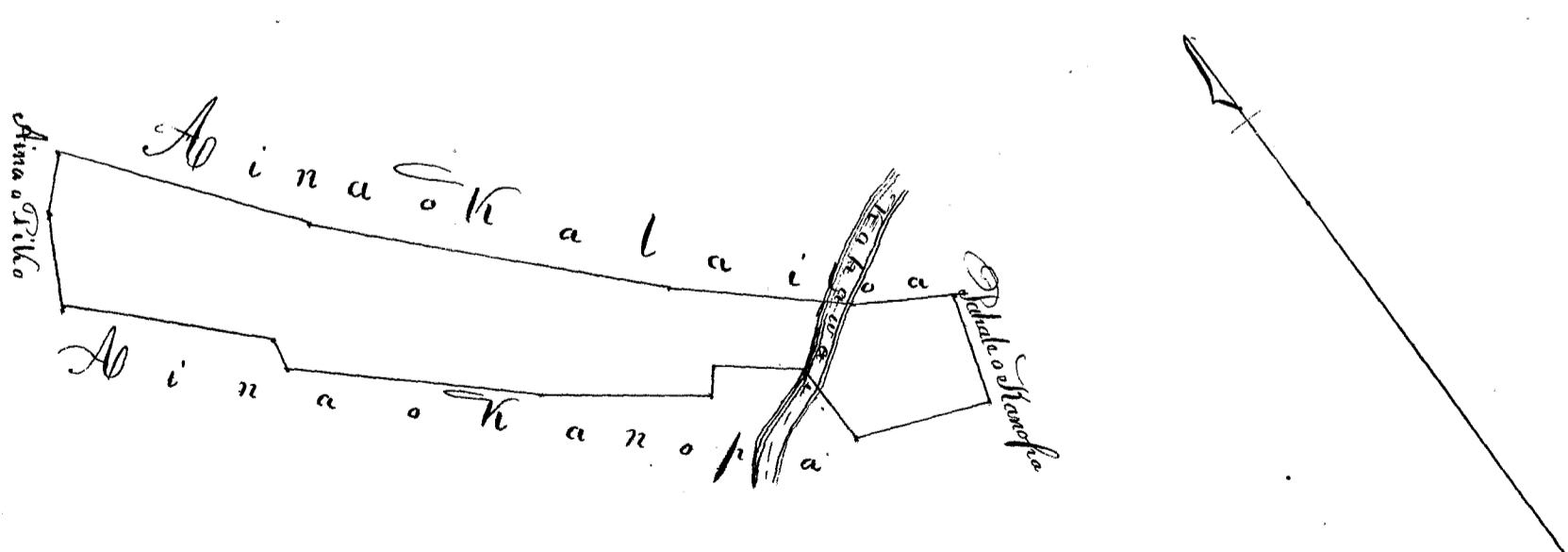
<i>W. L. Lee</i>	No ka rumi a me ke pai ana i ka olelo ma ka Nupepa,	\$ 1	ken.
<i>J. H. Smith</i>	No ke kope ana i ka olelo koinu / uoao,	50	
	No ka palapala kii,	50	
<i>J. M. Kamakau</i>	No ka hana ana i ka la 16, June 1848	1	
<i>Haroldi</i>	No ke kope ana i na olelo a na hoike, 1840s.	75	
<i>J. Kekaulahao</i>	No ka ana ana i ka la 23, Aprilia, 1850	2 50	
	No ke kope ana,	50	
	No ka hooholo ana i ka olelo, Maraki, 26, 1850.	2 50	
		<u>\$9.25</u>	

Eia na palena,

Anaia S. M. Makalana.

Auana aia o Nā ma Auwāiolimu, Honolulu aia, Mōkūpuni Oahu.

Chomaka ana ma ke kiki
 Hōkūma, Hōkūma o kōia aia, ma ka pū aia ma kahi e pūli ana me ke Kanopa pahale, a holo ka aoao
 mua. Aua 69° 30' Nom. 1.53 kaulahao. Aua 1° Nom. 0.97 kaul. e ohi ana ma ke kahawai 0.17 kaul.
 ke aea. A. 50° Nom. 1.00 kaul. Hema 42° 30' Nom. 0.32 kaul. A. 54° 30' Nom. 1.92 kaul. A. 48° Nom.
 2.83 kaul. A. 15° 30' Hi. 0.28 kaul. A. 45° 30' Nom. 2.45 kaul. hiki i ka aia o Piko, e pūli ana kua mau
 aoao ma ka aia o Kanopa, alaila pūli a holo A. 38° 30' Hi. 1.00 kaul. A. 43° 30' Hi. 0.75 kaul. hiki i ka
 aia o Hāhakekapiu, alaila huli a holo Hema 37° 30' Hi. 2.80 kaul. Hema 45° 30' Hi. 4.15 kaul. Hema 48°
 30' Hi. 2 kaul. e ohi ana i ke kahawai 0.20 kaul. aea, Hema 57° 30' Hi. 1.18 kaul. hiki i ke pū aia.
 Hema 20° 30' Nom. 1.40 kaul. hiki i kahi i hōmaka i. Eia kona ilu. 1 Eka, 448 Auana - kua.





Helu 1103. Kalihua

Ua koi mai oia no kona wahi ma Kalii, Honolulu aia Oahu no ka mea, ua loa ia ia keia wahi no Kupu mai i ka wa o Kamehameha I.

a ua noho keakea ole ia a hiki i keia manawa.

Oia ka makou e hooko nei no Kalii he kuleana hoi kona malalo o ke ano Alodio. Ina e uku mai oia i ko ke Aupuni hapa Kolu; alaila, ua ku pono ia ia ka palapala sila Alodio.

Pono nae ia ia ke uku no ka hookolokolo a me ka hooholo ana i ka olelo. Penei,

W. L. Lee
J. F. Smith
L. W. Kamehameha
Soamesi
J. Kekaulahao

No ka rumi a me ke pai ana i ka olelo ma ka Nupepa,
No ke kope ana i ka olelo koina / aoao,
No ka palapala kii,
No ka hana ana i ka la 16, o June 1848.
No ke kope ana i na olelo a na hoike, 1 aoao.
No ka ana ana i ka la 27, o Maraki 1850.
No ke kope ana,
No ka hooholo ana i ka olelo, Maraki 26, 1850.

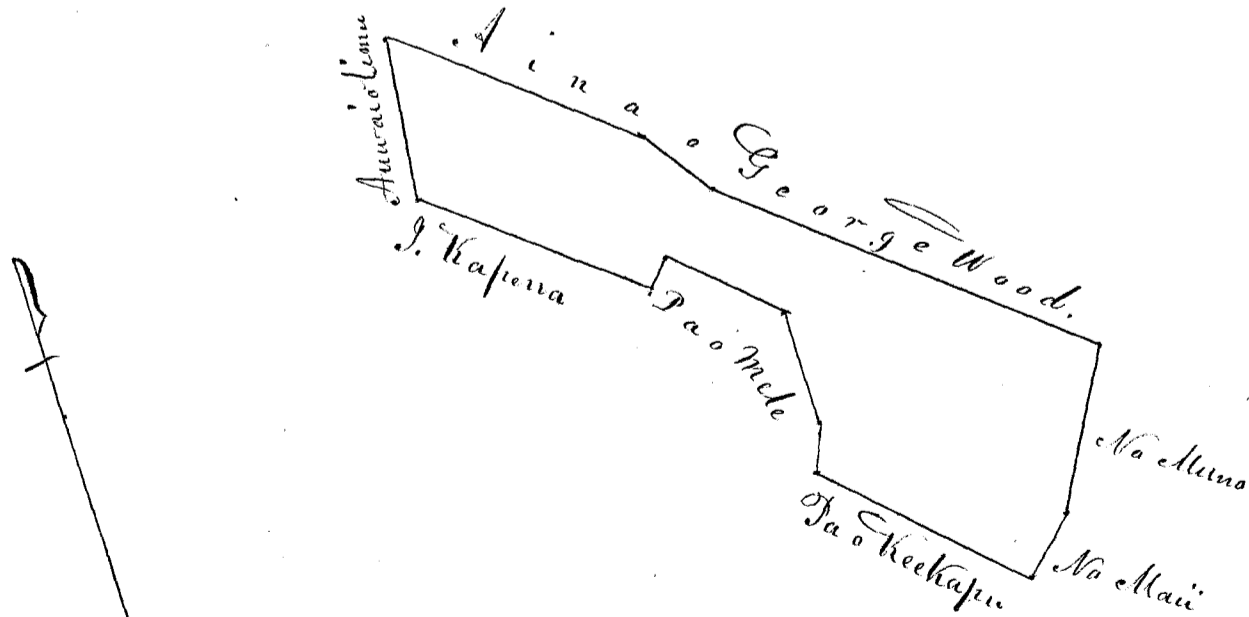
\$	ken.
1	50
	50
	75
2	50
	50
2	50
<hr/>	
	9.25


Eia na palena,

Aiaia e Iohu. H. Makalana.

Apuna aiaia o Kulehua, ma Kalii, Honolulu Aiaia.
E hoomaka ana ma ke kahi Kihina Aema, ma kahi e pili ana i ka fua o Kiekapu, a me ka hoohele. Maii, a holo aha ka aoao maia penei; A. 45° 15' Ki. 0.95 kaulahao, hiki i ka pahu pukaala aiaia o Huru; A. 29° Ki. 1.70 kaulahao, hiki i ka aiaia o George Wood. A. 51° Ko. 4.19 kaulahao, A. 49° Ki. 1.06 kaulahao, A. 51° 30' Ko. 2.88 kaulahao, hiki i Auwailimu. A. 50° 30' Ko. 1.67 kaulahao, hiki i ka aiaia o I. Kapuna. A. 51° 30' Ki. 2.63 kaulahao, hiki i kahi auwai e pili ana i ka fua o Mele. A. 36° 30' Ki. 0.32 kaulahao, A. 49° Ki. 1.30 kaulahao, A. 1° 30' Ko. 0.47 kaulahao, hiki i ka fua o I. Kapuna. A. 49° Ki. 2.76 kaulahao, hiki i ka hiki i hoomaka i.

Eia ka mui o ka ili o Aiaia Apuna aiaia, 1 Eka, 1 Ruda, 20 Roda.





Helu 814, B. *Kabauwai*

Ua koi mai oia no kona wahi ma *Kabawa, Kohala, Hawaii* no ka mea, ua loa ia ia keia wahi no *Pohana mai, i ke kaula o ke Alii Kamehameha I*

a ua noho keakea ole ia a hiki i keia manawa.

Oia ka makou e hooko nei no *Kabauwai* he kuleana hoi kona malalo o ke ano Alodio. Ina e uku mai oia i ke ke ~~Aupuni hapa~~; alaila, ua ku pono ia ia ka palapala sila Alodio.

Pono nae ia ia ke uku no ka hookolokolo a me ka hooholo ana i ka olelo. Penei,

W. L. Lee
J. H. Smith
S. M. Kamahaui
Joanesi

No ka rumi a me ke pai ana i ka olelo ma ka Nupepa,
No ke kope ana i ka olelo koina aoo,
No ka palapala kii,
No ka hana ana i ka la
No ke kope ana i na olelo a na hoike,
No ka ana ana i ka la 9, o Novemaba, 1849.
No ke kope ana,
No ka hooholo ana i ka olelo, *Januari, 1850.*

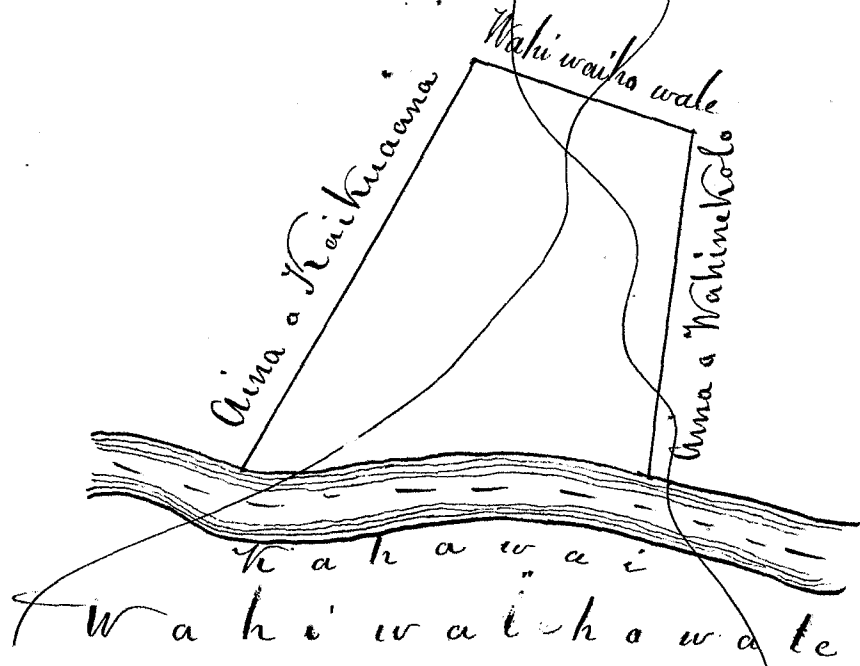
\$ ken.
\$ 5.00

Eia na palena,

Anani & Davida Kabanikahua.

Ke ana o ke aia o *Maluauai* ma ka ili o *Anuola*, i *Malaua, Kohala*. E hoomaka i ke ana kihi N. o keia aia, Amoo aho ke aoao mua *N. 70° W. 10 kaulahao*, aia o *Kaikuana* ke fili ana ma ia aoao, alaila; *N. 7° N. 5 kaulahao*, aia waiho wale ke fili ana ma ia aoao, alaila; *N. 89° N. 7 kaulahao*, 33 kapei, aia o *Nahinukolo* ke fili ana ma ia aoao, alaila; hiki i keahi i hoomaka i ke ana ana *N. 8° N. 8 kaulahao*, 52 ¹⁰/₁₂ kapei, he wahi waiho wale ke fili ana ma ia aoao. Ka ili, 6 Oka, 15. Anana, 13 kapei - hua.

E nana i ka hao 652.



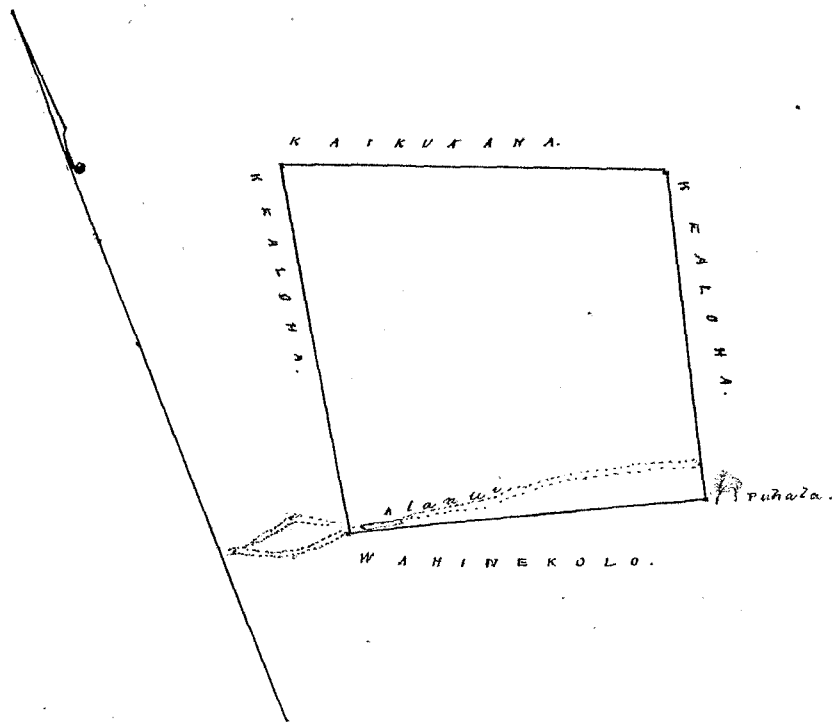
Vol. 8114 B. Oahu.

Ma Oahu, Hawaii

E hana ma ka pohaku hoaihoana x ma ka arao He. i kahi awa ke kiki oik. maikai o keia
ina, a e holo He. 13 1/2 Ma. 6. 95 Kaul. ma ke kaula a kiki i ka puka o S. Wight. - Ak. 74 Ma. 7. 60 Kaul. ma
ke Wainekolo ma ka awa a kiki i ka puka maikai o kaula ma kapa He. i ke alala. Ak. 74 Ma. 7. 64 Kaul.
ma ke Kaula a kiki i ka pohaku hoaihoana x. Ma ka He. 70 Ma. ma ka awa e fili ana ia arao me ke kaula a
kiki i kahi i hana ma'i. Ma ia Apama 5 Eka 734 Anana.

Maia e S. J. Kaula.

E maia i ke Aho 651.



Ma kaula ma He. kiki i kahi.

Helu 8967 B. Kalakapu.

Ua koi mai oia no kona wahi ma Nuhia, Kohala, Maui no ka mea, ua loa ia ia keia wahi no kona mau Makua mai i ke kuu o ke Alii Hamahamaha I.

a ua noho keakea ole ia a hiki i keia manawa.

Oia ka makou e hooko nei no he kuleana hoi kona malalo o ke ano Alodio. Ina e uku mai oia i ko ke Aupuni hapa; alaila, ua ku pono ia ia ka palapala sila Alodio.

Pono nae ia ia ke uku no ka hookolokolo a me ka hooholo ana i ka olelo. Penei,


*S.M. Kamakou
James L.
H. Smith*

	#	ken.
No ka rumi a me ke pai ana i ka olelo ma ka Nupepa,		
No ke kope ana i ka olelo koina aono,		
No ka palapala kii,		
No ka hana ana i ka la		
No ke kope ana i na olelo a na hoike,		
No ka ana ana i ka la 29, Novemaba, 1849		
No ke kope ana,		
No ka hooholo ana i ka olelo, Januari, 1850,		
		<u>\$5.00</u>


Eia na palena,

Anaia i Davidia Kalanikakou.

Ke ana o ke ana o Kalakapu ma ke Alii o Pihikini, i Nuhia, Kohala. E hoomaka i ke ana kahi Alii o keia ana. A noe ake ke ana ma A. 60° N. 4 kaulahao, 33 kapuai, alaila; A. 15° N. 9 kaulahao, alaila; A. 60° N. 3 kaulahao, wahi waiho wale ke fili ana, ma keia poe ana, alaila; huli i kahi i hoomaka i ke ana ana A. 24° N. 3 kaulahao, 52 1/2 kapuai, ke wahi waiho wale ke fili ana ma na ana. Na ili, 3 Aka, 1 kaulahao, 105 Anana, 31 Kapuai - kua-



Ke ana o ke ana o Kalakapu ma ke Alii o Pihikini, i Nuhia, Kohala.



Hehu 869, B. Kaahui.

Ua koi mai oia no kona wahi ma *Paso I. Kowala, Kauai* no ka mea, ua loa ia ia keia wahi i ke wa keakiko i ke kau o ke Alii *Kamehameha I.*

a ua noho keakea ole ia a hiki i keia manawa.

Oia ka makou e hooko nei no *Kaahui* he kuleana hoi kona malalo o ke ano Alodio. ~~Ina e uku mai oia i ko ke Aupuni hapa ; alaila, ua ku pono ia ia ka palapala sila Alodio.~~

Pono nae ia ia ke uku no ka hookolokolo a me ka hooholo ana i ka olelo. Penei,

W. L. Lee
S. M. Kamakau
Joarudi
J. M. Smith


No ka rumi a me ke pai ana i ka olelo ma ka Nupepa,	\$	ken.
No ke kope ana i ka olelo koinu aoao,		
No ka palapala kii,		
No ka hana ana i ka la		
No ke kope ana i na olelo a na hoike,		
No ka ana ana i ka la <i>20, o Novemaba 1849</i> ,		
No ke kope ana,		
No ka hooholo ana i ka olelo, <i>Januari 1, 1850,</i>		

\$7.00

Eia na palena,

Anaa e Davida Kalanikahua

Ke ana o ke ana o *Kaahui* ma ke Ali o *Kalelonio* i *Paso 1, Kowala* - E hoomaka i ke ana kiki *H. kua ana*. A nua aku ke ana nua *A. 25° N. 14 kaulahao*, Aina waikoa wale ke fili ana ma ia aoao, alaila; *A. 65° N. 26 kaulahao*, alaila; *A. 25° N. 14 kaulahao*, *Ahupeua o Lamaloua* ke fili ana ma ia mau aoao, alaila; huli i kahi i hoomaka i ke ana ana *H. 65° N. 26 kaulahao*, *Ahupeua o Paso 2.* ke fili ana ma ia aoao, *Ka ili 26 Eka. 4 Kaulahao - kua* -



Ke ana o ke ana o *Kaahui* ma ke Ali o *Kalelonio* i *Paso 1, Kowala*

Helu 8879^B Kamalamailalo.

Ua koi mai oia no kona wahi ma Puaka, Kohala, Hawaii no ka mea, ua loa ia ia keia wahi no kawa mau makua mai i ke kawa o ke Alii Kamohamoha I.

a ua noho keakea ole ia a hiki i keia manawa.

Oia ka makou e hooko nei no Kamalamailalo he kuleana hoi kona malalo o ke ano Alodio. Ina e uku mai oia i ko ke Aupuni hapa; alaila, ua ku pono ia ia ka palapala sila Alodio.

Pono nae ia ia ke uku no ka hookolokolo a me ka hoooho ana i ka olelo. Penei,

W. L. Lee
S. M. Kamakau
Joane Li
S. H. Smith


No ka rumi a me ke pai ana i ka olelo ma ka Nupepa,
No ke kope ana i ka olelo koina aaoa,
No ka palapala kii,
No ka hana ana i ka la
No ke kope ana i na olelo a na hoike,
No ka ana ana i ka la 22, o Novemaba, 1849
No ke kope ana,
No ka hoooho ana i ka olelo, Januani 1, 1850.

Table with 2 columns: \$, ken. Total value: \$5.00

Eia na palena,

Anaia o Davida Malanikahu.

He ana o ka Ana o Kamalamailalo, ma ka Ali o Silakoa i Puakani, Kohala. E hoomaka i ke ana kahi N. o keia ana Amc aku ka aoao mua A. 10° 20'. 5 kaulahao, alaila; A. 77° ki. 9 kaulahao, alaila; N. 10° ki. 4 kaulahao, 33 kapuai, he wahi waiho wale ke fili ana ma keia mau aoao, alaila; huli i kahi i hoomaka i ke ana ana N. 73° 30' N. 9 kaulahao, 7 1/2 kapuai, Ahupuaa o Kukuiwahine ke fili ana ma keia aoao N. ili; 4 Eka, 3 kaulahao, 4 Ana, 8 Kapuai - kua:



Helu 8922 B. Kanikou

Ua koi mai oia no kona wahi ma Kukuipahu, Kohala, Hawaii no ka mea, ua loa ia ia keia wahi no kona mau makua mai i ke kaun o ke Alii Ka-mehameha I.

a ua noho keakea ole ia a hiki i keia manawa.

Oia ka makou e hooko nei no Kanikou he kuleana hoi kona malalo o ke ano Alodio. Ina e uku mai oia i ke ke Aupuni hapa; alaila, ua ku pono ia ia ka palapala sila Alodio.

Pono nae ia ia ke uku no ka hookolokolo a me ka hooholo ana i ka olelo. Penei,

	No ka rumi a me ke pai ana i ka olelo ma ka Nupepa,	\$	ken.
	No ke kope ana i ka olelo koina aao,		
	No ka palapala kii,		
	No ka hana ana i ka la		
	No ke kope ana i na olelo a na hoike,		
	No ka ana ana i ka la 23, o Novemaba 1849		
	No ke kope ana,		
	No ka hooholo ana i ka olelo, Januani, 1850.		
			\$ 5.00


W. L. Lee
J. M. Kamakau
S. J. Smith

Eia na palena,

Anaia e Davida Kabanikahua.

He ana o ka ana o Kanikou ma ka ili o Kupapaulau i Kukuipahu, Kohala.

He ana o ka ana o Kanikou ma ka ili o Kupapaulau i Kukuipahu, Kohala. E hoomaka kahi ana ma ia aao, alaila; N. 20° W. 1 kaualaha, 46 2/3 kaupai, ana o Ope ke fili ana ma ia aao, alaila; N. 20° W. 5 kaualaha, 33 kaupai, ana o Pihio ke fili ana ma ia aao, alaila, fili i kahi i hoomaka i ke ana ana N. 20° W. 1 kaualaha, 46 2/3 kaupai, fili o Kalena ke fili ana ma ia aao, N. ili, 9 kaualaha, 42 Ana, 12 kaupai - hua.



660

Hele 8747 B. Kilauea.

Ua koi mai oia no kona wahi ma Kilauea, Hehala, Hawaii no ka mea, ua loa ia ia keia wahi no Huihe mai, manawa o ke haw ana o na ka-mawaw'i ka makahiki 1830

a ua noho keakea ole ia a hiki i keia manawa.

Oia ka makou e hooko nei no Kilauea he kuleana hoi kona malalo o ke ano Alodio. Ina e uku mai oia i ko ke Aupuni hapa; alaila, ua ku pono ia ia ka palapala sila Alodio.

Pono nae ia ia ke uku no ka hookolokolo a me ka hooholo ana i ka olelo. Penei,

*F. M. Kamakau
Soane di
J. H. Smith*

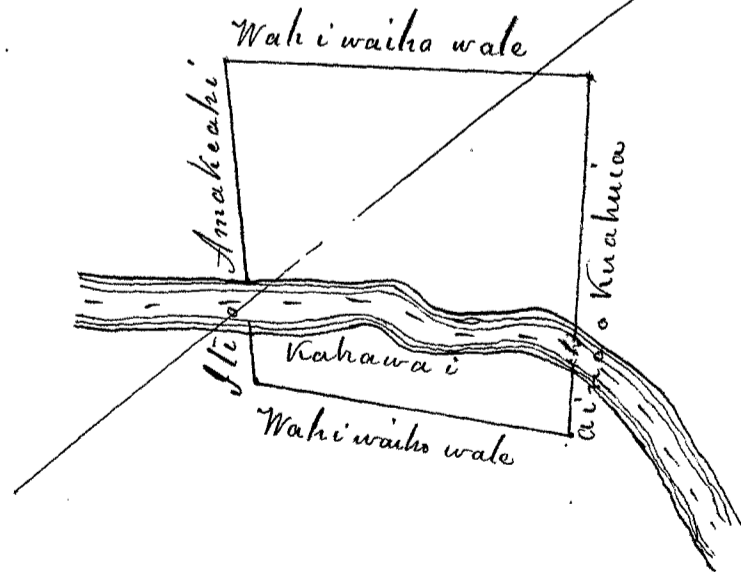
	\$	ken.
No ka rumi a me ke pai ana i ka olelo ma ka Nupepa,		
No ke kope ana i ka olelo koina aoo,		
No ka palapala kii,		
No ka hana ana i ka la		
No ke kope ana i na olelo a na hoike,		
No ka ana ana i ka la 9, o Noemaba 1849		
No ke kope ana,		
No ka hooholo ana i ka olelo, Januari 1, 1850.		
		<u>\$5.00</u>


Eia na palena,

Aracia o Davido Kabanikabua.

Ke ana o ka aia o Kilauea ma ka ili o Puabaloiki, i Kilauea, Hehala. E hoomaka kahi
H. kahi aia A moe aku ka aao mua. A. 57° N. 3 kaubahas, 33 kaupua i ka Amakeahi ke
fili ana ma ia aao, alaila; A. 25° N. 4 kaubahas, aia waiho wale ke fili ana ma ia aao, alai-
la H. 66° N. 4 kaubahas, aia o Kuahua ke fili ana ma ia aao, alaila; huli i kahi i hoomaka
i ke ana aia A. 13° N. 3 kaubahas, 26 1/2 kaupua, ke wahi waiho wale ke fili ana ma ia aao
Ka ili, 1 Ka, 3 kaubahas, 105 Auaa, 31 kaupua - hea

E mana i ka Aoo 252. V. G.





Helu 8950 B. Kalawaiakohola

Ua koi mai oia no kona wahi ma *Aoaula I. Hohala, Hawaii* no ka mea, ua loa ia ia keia wahi *no kona mau kupuna mai, i ke kau o ke Alii Hamakua I.*

a ua noho keakea ole ia a hiki i keia manawa.

Oia ka makou e hooko nei no *Kalawaiakohola* he kuleana hoi kona malalo o ke ano Alodio. ~~Ina e uku mai oia i ko ke Aupuni hapa; alaila, ua ku pono ia ia ka palapala sila Alodio.~~

Pono nae ia ia ke uku no ka hookolokolo a me ka hooholo ana i ka olelo. Penci,

W. L. Lee
S. M. Hamakua
Jaredi
J. H. Emitt

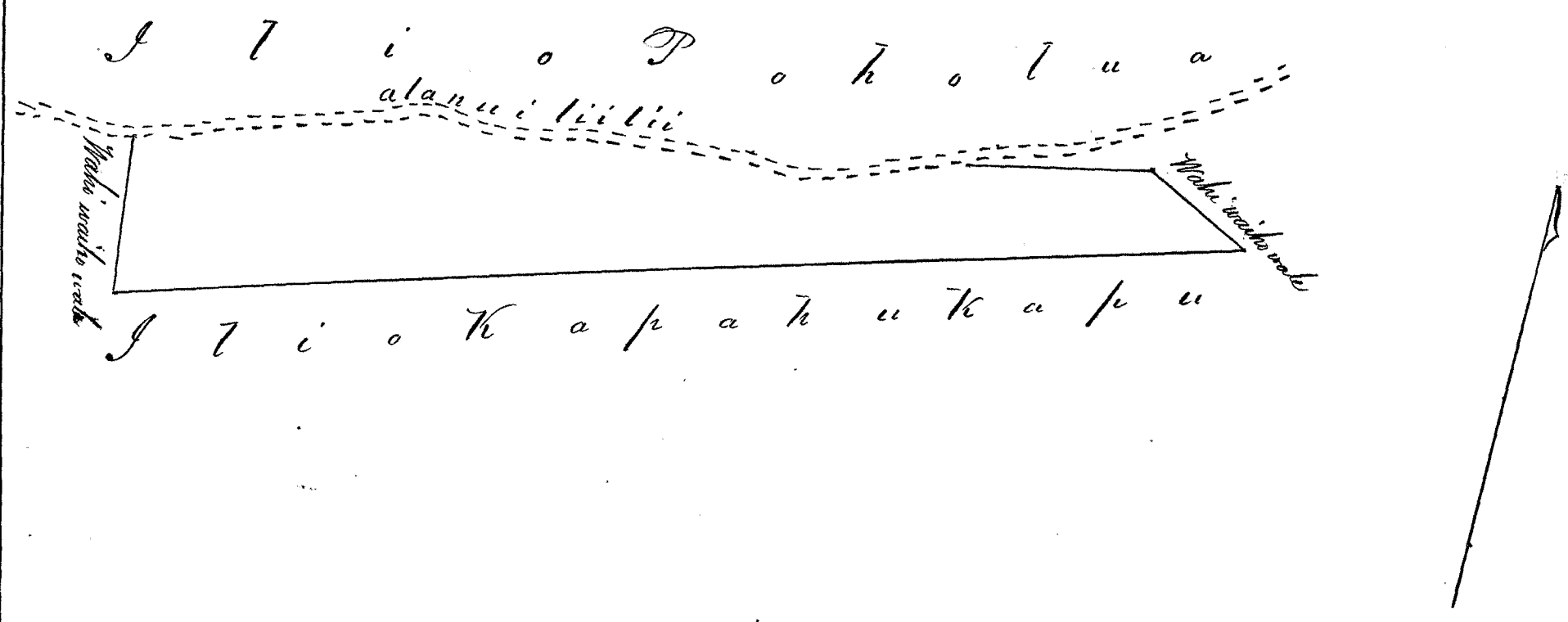
No ka rumi a me ke pai ana i ka olelo ma ka Nupepa,	\$	ken.
No ke kope ana i ka olelo koina aao,		
No ka palapala kii,		
No ka hana ana i ka la		
No ke kope ana i na olelo a na hoike,		
No ka ana ana i ka la 19, o Novemaba, 1849		
No ke kope ana,		
No ka hooholo ana i ka olelo, Januari 1, 1850.		

\$ 7.00

Eia na palena,

Anaia e Davida Kabanikahua.

He ana o ka ana o Kalawaiakohola ma kea ili o Hamakua i Aoaula I. Hohala. I hoomaka i ke ano kii A. o kua ana. A me aku ka ana oia A. 5° N. 5 kaulahao, ana waiho wale ke fili ana ma ia aao, alaila, A. 78° N. 33 kaulahao, Ili o Poholua ke fili ana ma ia aao, alaila, A. 63° N. 4 kaulahao. Ili o Hamanawaiho ke fili ana ma ia aao, alaila, huli i kahi i hoomaka i ke ana ana A. 75° N. 36 kaulahao, 56 kapuai. Ili o Kapahu kapu ke fili ana ma ia aao. He ili, 15 Oka, 7 kaulahao, 4 Anana, 30 Kapuai kua



664

Ua koi mai oia no kona mau wahi ma Kukuipahu, Kohala, Hawaii no ka mea, ua loa ia ia keia mau wahi no kona mau makua mai i ke kau o ke Alii Hamakua I.

a ua noho keakea ole ia a hiki i keia manawa.

Oia ka makou e hooko nei no Hekeapūmoku he kuleana hoi kona malalo o ke ano Alodio. Ina e uku mai oia i ko ke Aupuni hapa; alaila, ua ku pono ia ia ka palapala sila Alodio.

Pono nae ia ia ke uku no ka hookolokolo a me ka hooholo ana i ka olelo. Penei,

W. L. Lee
S. M. Hamakua
James
J. H. Smith

No ka rumi a me ke pai ana i ka olelo ma ka Nupepa,
No ke kope ana i ka olelo koina aao,
No ka palapala kii,
No ka hana ana i ka la
No ke kope ana i na olelo a na hoike,
No ka ana ana i ka la 13, o Novemaba. 1849
No ke kope ana,
No ka hooholo ana i ka olelo, Januati 1, 1850.

\$ ken.


\$ 5.00

Eia na palena,

Awaia i Davida Kalanikahua.

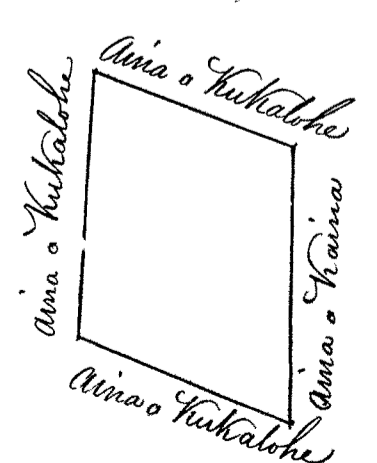
Apana I.

He ana o ka aina o Hekeapūmoku ma ka Ali o Lahuiki, Kukuipahu, Kohala. Chromaka kiki N. o keia aina. A me aku ka awa mua N. 15° N. 2 kaulahas, 21 1/2 kapuai, aina waiho wale ke fili ana ma ia awa, alaila; N. 80° N. 2 kaulahas, 55 5/12 kapuai, aina o Keaukaha ke fili ana ma ia awa, alaila; N. 15° N. 2 kaulahas, 21 1/2 kapuai, aina o Kukulohi ke fili ana ma ia awa, alaila; huli i kahi i hoomaka i ke ana ana N. 80° N. 2 kaulahas, 55 5/12 kapuai, aina o Kukulohi ke fili ana ma ia awa. Ika ili, 6 kaulahas, 7 1/4 mana, 9 kapuai - kua.




Apana II.

He ana o ka aina o Hekeapūmoku ma ka Ali o Lahuiki i Kukuipahu, Kohala. Chromaka i ke ana kiki N. o keia aina. A me aku ka awa mua N. 16° N. 2 kaulahas, 26 5/12 kapuai, aina o Kukulohi ke fili ana ma ia awa, alaila; N. 80° N. 2 kaulahas, 59 5/12 kapuai, aina o Kaha ke fili ana ma ia awa, alaila; N. 15° N. 2 kaulahas, 21 1/2 kapuai, aina o Kukulohi ke fili ana ma ia awa, alaila; huli i kahi i hoomaka i ke ana ana N. 80° N. 2 kaulahas, 55 5/12 kapuai, aina o Kukulohi ke fili ana ma ia awa. Ika ili, 6 kaulahas, 9 6/12 mana, 12 kapuai - kua.




Apana III.

Ke ana o ka aina o Hikoapiimohu ma ka Iki o Puukou, i Hukuihaku, Kohala
E hoomaka kahi H. o keia aina. A moe aku ka aoao mua H. 16° N. 2 kaulahao, 33 kapuai;
Aina o Keawekeania ke pili ana ma ia aoao, alaila; H. 80° Hi. 3 kaulahao, Iki o Paehala ke
pili ana ma ia aoao, alaila; A. 15° Hi. 2 kaulahao, 26 1/2 kapuai, Aina o Haleole ke pili ana
ma ia aoao, alaila; huli i kahi i hoomaka i ke ana. A. 79° 30' H. 3 kaulahao, Aina o Kai ke pili
ana ma ia aoao. Ma ili, 7 kaulahao, 60 Anana, 18 Kapuai - kua.



Apana I. Ke ana o ka aina o Hikoapiimohu ma ka Iki o Puukou, i Hukuihaku, Kohala.
E hoomaka i ke ana kahi H. o keia aina, A moe aku ka aoao mua H. 16° N. 3 kau-
lahao. Aina o Haleole ke pili ana ma ia aoao, alaila; H. 80° Hi. 1 kaulahao, 6 1/2 kapuai, Aina
o Kai ke pili ana ma ia aoao, alaila; A. 15° Hi. 3 kaulahao, Aina o Kai ke pili ana ma ia aoao,
alaila; huli i kahi i hoomaka i ke ana ana A. 79° 30' H. 1 kaulahao, 6 1/2 kapuai. Aina o Hu-
kalohe ke pili ana ma keia aoao. Ma ili, 3 kaulahao, 36 Anana, 10 Kapuai - kua.



Helu 8717. Kekuae.

Ua koi mai oia no kona wahi ma Puke 1. Kohala, Hawaii no ka mea, ua loa ia ia keia wahi no Hane ke hooihiki mai i ka makahiki 1844.

a ua noho keakea ole ia a hiki i keia manawa.

Oia ka makou e hooko nei no Kekuae he kuleana hoi kona malalo o ke ano Alodio. ~~Ina e uku mai oia i ko ke Aupuni hapa ; alaila, ua ku pono ia ia ka palapala sila Alodio.~~

Pono nae ia ia ke uku no ka hookolokolo a me ka hooholo ana i ka olelo. Penei,

W. L. Lee
S. M. Kamakau
George A.
J. H. Smith

	#	ken.
No ka rumi a me ke pai ana i ka olelo ma ka Nupepa,		
No ke kope ana i ka olelo koina aoao,		
No ka palapala kii,		
No ka hana ana i ka la		
No ke kope ana i na olelo a na hoike,		
No ka ana ana i ka la 13, Novemaba, 1849		
No ke kope ana,		
No ka hooholo ana i ka olelo, Januaria, 1850.		

\$5.00


Eia na palena,


Anaia o Davida Nalanikaana

Ke ana o ka aina o Kekuae ma ka ili o Ohia i Puke, Kohala.

Ke ana o ka aina, a me aku ka aoao mua A. 62° 7' 3" kaulaha 23 1/2 kapuai. Ke ana o ka aina ma ia aoao, alaila, A. 26° 10' kaulaha, ana waiko wale ke pili ana ma ia aoao, alaila, A. 62° 7' 3" kaulaha, 23 1/2 kapuai. Ke ana o ka aina ma ia aoao, alaila, huli i ka hooi i hooia ka i ke ana ana. A. 26° 10' kaulaha, Ahupuaa o Maulili ke pili ana ma ia aoao - ita ili. 3 Eka. 3 Kaulaha, 72 Anana, 21 Kapuai - kua.

Ke ana o ka aina o Kekuae ma ka ili o Ohia i Puke, Kohala.





Helu 476. Pihao.

Ua koi mai oia no kona wahi ma Lahaina, Moku o Maui no ka mea, ua loa ia ia keia wahi no Naea mai kona i ka makahiki 1824, mamua o ke hana ana o na Hanawai.

a ua noho keakea ole ia a hiki i keia manawa.


Oia ka makou e hooko nei no Pihao he kuleana hoi kona malalo o ke ano Alodio. Ina e uku mai oia i ko ke Aupuni hapa ; alaila, ua ku pono ia ia ka palapala sila Alodio.

Pono nae ia ia ke uku no ka hookolokolo a me ka hooholo ana i ka olelo. Penei,

No ka rumi a me ke pai ana i ka olelo ma ka Nupepa,	\$	ken.
No ke kope ana i ka olelo koina aao,		
No ka palapala kii,		
No ka hana ana i ka la		
No ke kope ana i na olelo a na hoike,		
No ka ana ana i ka la		
No ke kope ana,		
No ka hooholo ana i ka olelo,		

Eia na palena,

Nana aao 72 Buks 9. Hoosko



Helu 8791 B. Kuuivaa.

Ua koi mai oia no kona wahi ma Niuli, Mohala, Hawaii no ka mea, ua loa ia ia keia wahi no Si mai i ke kaunohi o ke Alii Kamehameha I,

a ua noho keakea ole ia a hiki i keia manawa.

Oia ka makou e hooko nei no Kuuivaa he kuleana hoi kona malalo o ke ano Alodio. Ina e uku mai oia i ko ke Aupuni hapa; alaila, ua ku pono ia ia ka palapala sila Alodio.

Pono nae ia ia ke uku no ka hookolokolo a me ka hooholo ana i ka olelo. Penei,

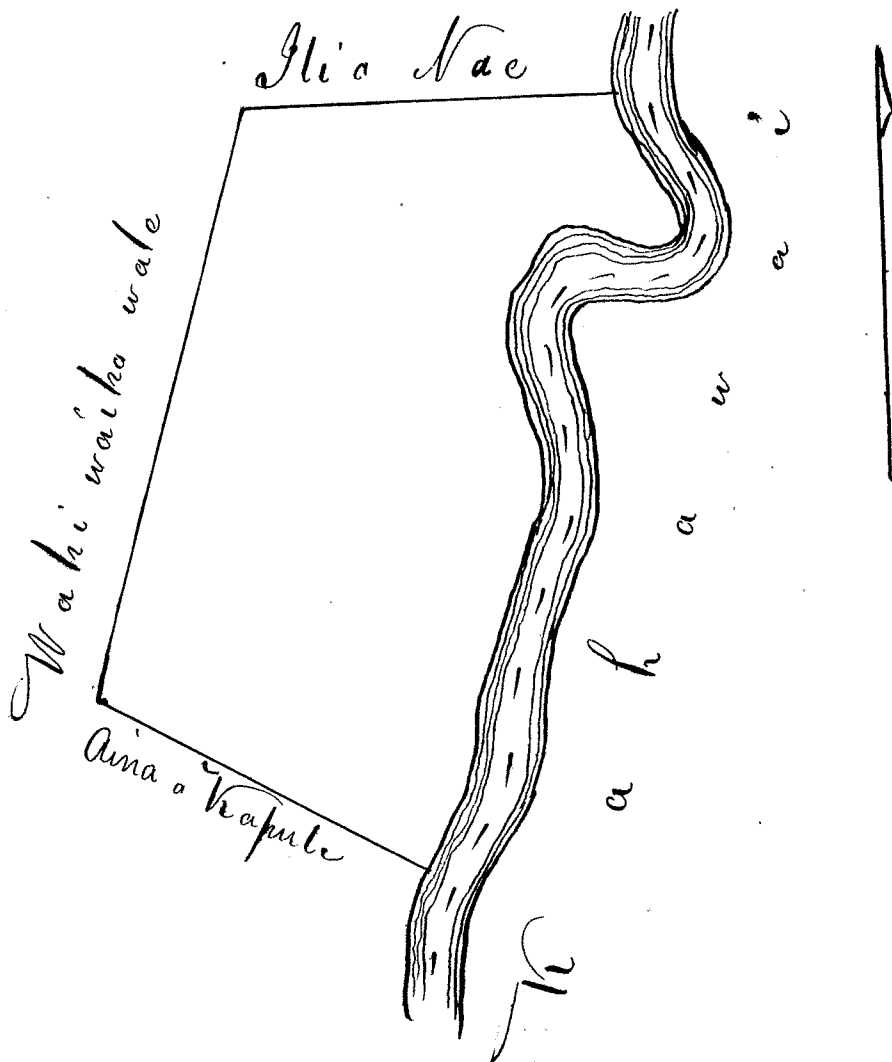
W. L. Lee
S. M. Kamikau
I. K. Kaulahao
I. H. Smith
I. K. Kaulahao


	\$	ken.
No ka rumi a me ke pai ana i ka olelo ma ka Nupepa,		
No ke kope ana i ka olelo koina aoao,		
No ka palapala kii,		
No ka hana ana i ka la		
No ke kope ana i na olelo a na hoike,		
No ka ana ana i ka la 25, a Okatoba 1849,		
No ke kope ana,		
No ka hooholo ana i ka olelo, Januari, 1, 1850		
		<u>\$5.00</u>

Eia na palena,

Awaia e Davido Kabanikabua

He ano o ke ana ana i ke ana Kuuivaa, ma ka ili o Kawaloa i Niuli Mohala. E hoomaka ana i ke ano kahi Hikiina A. o keia ana. A me aku ka ana mua Kuuivaa. 8 kaulahao, Alii Nae ke pili ana ma ia ana, alaila, A. 16° N. 13 kaulahao, ana waika wa le ma ia ana, alaila, A. 61° N. 8 kaulahao, ana o Kapufe ke pili ana ma ia ana, alaila, huli i kahi i hoomaka i ke ana ano A. 16° N. 17 kaulahao, he kahawai ke pili ana ma ia ana, Eia ka ili, 12 Oka - mua.





Ua koi mai oia no kona wahi ma Niuli, Kohala, Hawaii no ka mea, ua loa ia ia keia wahi no kona mau Makua mai i ke kaun. ka Alii Kamohamoha I.

a ua noho keakea ole ia a hiki i keia manawa.

Oia ka makou e hooko nei no Naina - he kuleana hoi kona malalo o ke ano Alodio. Ina e uku mai oia i ko ke Aupuni hapa ; alaila, ua kupo ia ia ka palapala sila Alodio.

Pono nae ia ia ke uku no ka hookolokolo a me ka hooholo ana i ka olelo. Penei,

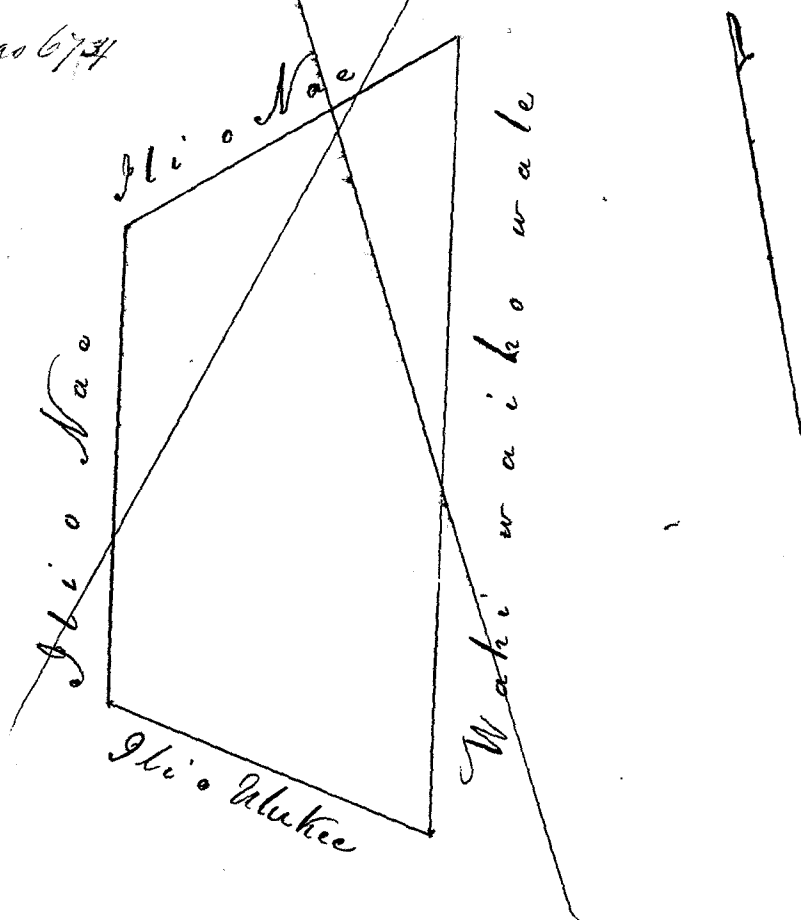
		\$	ken.
W. L. Lee	No ka rumi a me ke pai ana i ka olelo ma ka Nupepa,		
	No ke kope ana i ka olelo koina aao,		
J. H. Smith	No ka palapala kii,		
J. Kekaulahao	No ka hana ana i ka la		
	No ke kope ana i na olelo a na hoike,		
J. M. Hamakua	No ka ana ana i ka la 25. o Okalota 1849		
Loanele	No ke kope ana,		
	No ka hooholo ana i ka olelo, Januari 1, 1850,		
			<u>\$ 5.00</u>

Eia na palena,

Anaia e Davida Kabanibahua.

Ke ano o ke ana ana i ka Anaia o Naina ma ka ili o Hinawao i Niuli, Kohala. E hoomaka ana i ke ana ana kiki A. o kua aie A moe aku ka ana ana Ho. 71° 30' Ki. 6 ka ulukaa, 6 1/2 kapuai, alaila; A. 13° Ki. 7 kaubahaa, 39 1/2 kapuai. Ili o Nae ke fili ana ma ia mau aao, alaila, A. 57° Ki. 5 kaubahaa, 33 kapuai. Ili. Ulukaa ke fili ana ma ia aao, alaila; huli i kahi i hoomaka i ke ana ana A. 13° 30' Ki. 12 kaubahaa, 48 1/2 kapuai, ke wahi waiho wale ke fili ana. Cui ka ili. 5 Cka. 8 kaubahaa, 119 Anaia, 11 kapuai - kua -

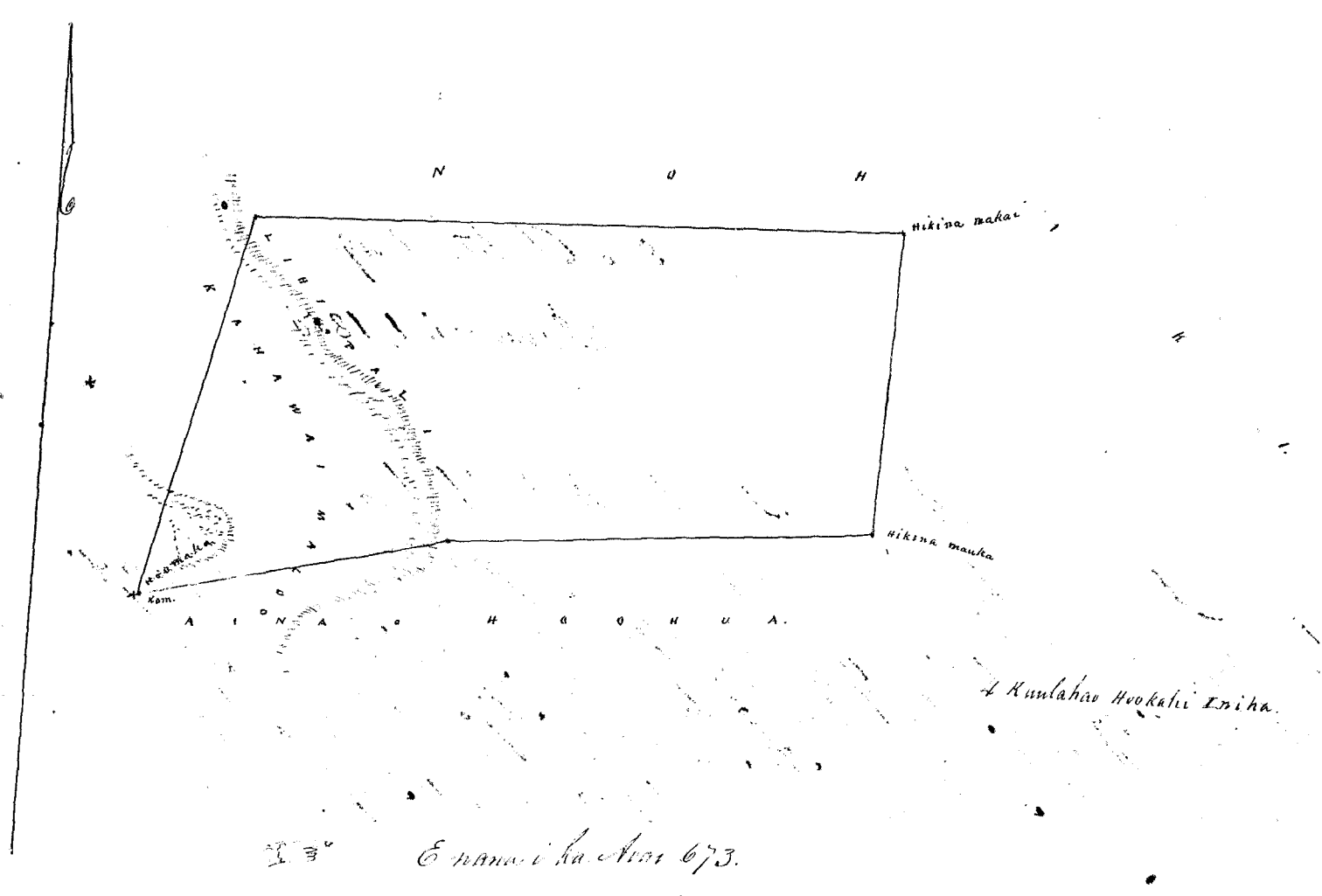
Enana i ka Ana 674



Ka Kōnūpū, Ahulā, Hawai

E hōmaia ma ka laau oia ma ke kahawai maui ma ke kīhi oia ma ka o hōia maui, a e hōia maui 77 1/2° P. 7. 60 Naul.
maui ma ke awawa a kīhi i ka paha kīhi pali, a kōma 88 3/4° P. 10. 22 Naul. ma ke kōma iā maui maui a kīhi i ke kīhi o hōia
maui a kīhi, a kōma 87 1/2° P. 15. 62 Naul. a kīhi i ke kīhi o hōia maui, a kōma 87 1/2° P. 15. 62 Naul. a kīhi i ke paha ma
ka kīhi awawa maui. E hōia maui a kīhi maui a kīhi maui maui a kīhi maui a kīhi maui a kīhi maui a kīhi maui
hōmaia'i. Ma iā Apama 13 Eka. Aniaia a T. P. Kalamā.

Keonūpū. C. W. 5515, 1851.



Ua koi mai oia no kona wahi ma *Ahi, Lahaina, Moku-puni o Maui* no ka mea, ua loa ia ia keia wahi *no Kaleka kua Makuakane i ka makahiki 1848, a ua loa no hoi i kona makuakane i ka wa kahiko, i ke kua o ke Ahi Hamemaha.*

a ua noho keakea ole ia a hiki i keia manawa.

Oia ka makou e hooko nei no *Kaninauati* he kuleana hoi kona malalo o ke ano Alodio. Ina e uku mai oia i ko ke Aupuni hapa *ka*; alaila, ua ku pono ia ia ka palapala sila Alodio.

Pono nae ia ia ke uku no ka hookolokolo a me ka hooholo ana i ka olelo. Penei,

*W. L. Lee
J. H. Smith
J. M. Kamakau
Loarredi
Kekaulaha*

	\$	ken.
No ka rumi a me ke pai ana i ka olelo ma ka Nupepa,	1	
No ke kope ana i ka olelo koina aaoa,		50
No ka palapala kii,	1	
No ka hana ana i ka la 12, o June 1849		75
No ke kope ana i na olelo a na hoike, 1 aaoa,	2	50
No ka ana ana i ka la 21, o Febemari 1850		50
No ke kope ana,	2	50
No ka hooholo ana i ka olelo, <i>Aperiti 3, 1850.</i>		50
	<u>8</u>	<u>75</u>


Eia na palena,

Ahaia e W. P. Alexander.


*Palapala o ky ana ana i ka Ahaia aia e waiko ana ma ka Aema, o Kuluha, i Lahaina, ma ka Moku-puni o Maui.
E hoomaka ana ma ke kiki Hihina Ahaia e fili ana i ke Ahaia, ma ka aao Ahaia, a holo aku ka-*

- Aema 48° Hihina. 1.74 Kaulaha e fili ana me ke alanui.*
 - Aema 41°30' Komoana. 0.77 Kaulaha, a hiki i ke kai, ma ka ae kai.*
 - Ahaia 50°30' Komoana. 1.82 Kaulaha, e fili ana i ke kai.*
 - Ahaia 45°30' Hihina. 0.84 Kaulaha, a hiki i ka hiki i hoomaka i.*
- Oia ka ili. Hookehi hapa hiki o ka Eka.*

A t a n u i A u p u n i m a k a i



k a i



Ua koi mai oia no kona mau wahi ma Kalua ma Pelela, Honolulu Oia no ka mea, ua loa ia ia keia mau wahi i ka Apapa aia ma Ahihi no Pehu mai, aha, no noho aia no ia i ka wa o Hanakamahu I. malaila, he kope ka mai nei o Pehu. O ka Apapa aia ma Pelela no M. Kekuanana mai i ka Makaliki 1843. o kona mau Apapa aia eua a ua noho keakea ole ia a hiki i keia manawa.

Oia ka makou e hooko nei no Iona Kapena he kuleana hoi kona malalo o ke ano Alodio. Ina e uku mai oia i ko ke Aupuni hapa ; alaila, ua ku pono ia ia ka palapala sila Alodio.

Pono nae ia ia ke uku no ka hookolokolo a me ka hooholo ana i ka olelo. Penei,

W. L. Lee
H. Smith
J. Lawrence
G. Robertson
J. Kekaula

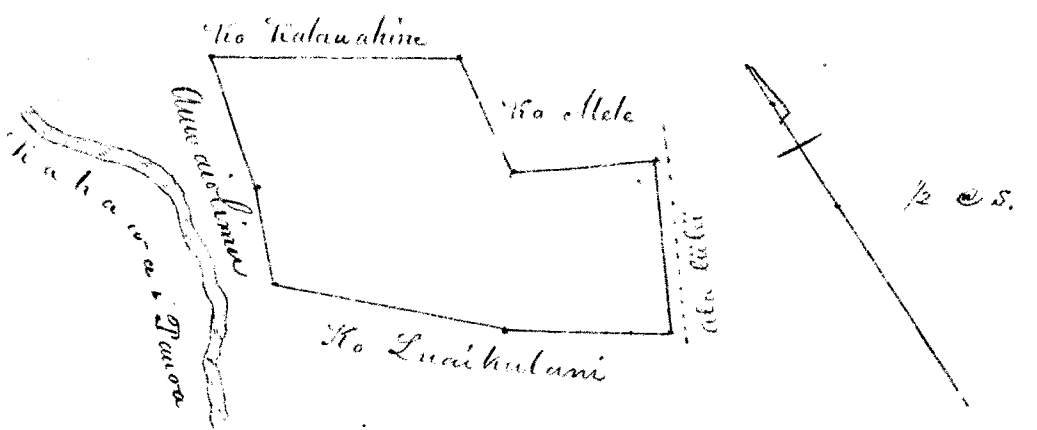
	\$	ken.
No ka rumi a me ke pai ana i ka olelo ma ka Nupepa,	1	
No ke kope ana i ka olelo koina / aaoa,		5
No ka palapala kii,		10
No ka hana ana i ka la 1/2 o ka	1	
No ke kope ana i na olelo a na hoike, 2	1	59
No ka ana ana i ka la	2	
No ke kope ana,	1	
No ka hooholo ana i ka olelo, 12	2	07
		<hr/>
		13.00

Eia na palena,

Maui o A. G. Thurston.

Aia o I. Kapena ma Kalua Honolulu Oahu.


E hoomaka ma ke kiki Aka ma mauka o Iona ma ke kiki aia o Luaihulani, a e holo ana $4^{\circ}15'$ ki. 2.51 kaula ma ke kiki aia o Luaihulani ma ke kiki aia o $55^{\circ}45'$ ki. 1.78 kaula, a hiki i ke kiki o ka pa kapa, ma ke ala kiki, alaila; Aka 28° ki. 1.88 kaula, ma ke ala kiki, alaila; Aka $62^{\circ}30'$ ki. 1.52 kaula, ma ke ala kiki, alaila; Aka 4° ki. 1.37 kaula, ma ke ala kiki i ke kiki o ka mauka o Iona, alaila; Aka $55^{\circ}30'$ ki. 2.63 kaula, ma ke ala kiki i ke kiki o ka mauka o Iona, alaila; Aka $15^{\circ}15'$ ki. 1.74 kaula, ma ke ala kiki i ke kiki o ka mauka o Iona, alaila; Aka $22^{\circ}45'$ ki. 1.44 kaula, ma ke ala kiki i ke kiki o ka mauka o Iona. Ma ka Apapa 1141 Oahu.



Apapa 2.

Aia o I. Kapena ma Pelela, Honolulu Oahu.

E hoomaka ma ke kiki Aka ma mauka o Iona ma ke kiki aia o Pehu, a e holo ana 3.91 kaula, ma ke kiki o ka mauka o Iona, alaila; Aka $31^{\circ}30'$ ki. ma ke kiki o ka mauka o Iona, alaila; Aka $53^{\circ}30'$ ki. 2.21 kaula, ma ke kiki o ka mauka o Iona, alaila; Aka $28^{\circ}30'$ ki. 82 kaula, ma ke kiki o ka mauka o Iona, alaila. Ma ka Apapa 836 Oahu.



11/11

11/11
11/11

Ua koi mai oia no kona mau wahi ma Kawananakoa me Palika Honolulu. Aino ka mea, ua loa ia ia keia mau wahi no Kaaha mai ka palala i ka wa e ola ana o Kinau, a o kona mau Apana aia kato eha, ua loa ia ia no Kefu mai i ka wa e noho Kiraina ana o J. W. Kuakini no Oahu nei, a o keia mau Apana aia ona a pau, a ua noho keakea ole ia a hiki i keia manawa.

Oia ka makou e hooko nei no Holoua. he kuleana hoi kona malalo o ke ano Alodio. Ina e uku mai oia i ko ke Aupuni hapa; alaila, ua ku pono ia ia ka palapala sila Alodio.

Pono nae iz ia ke uku no ka hookolokolo a me ka hooholo ana i ka olelo. Penei,

W. L. Lee
 J. H. Smith
 J. M. Hamakua
 Lawrence
 J. K. Kaulahao

	\$	ken.
No ka rumi a me ke pai ana i ka olelo ma ka Nupepa,	1	
No ke kope ana i ka olelo koinu / aono,		50
No ka palapala kii,		50
No ka hana ana i ka la 3, o Iulai 1848	1	00
No ke kope ana i na olelo a na hoike, 2000.	1	50
No ka ana ana i ka la 9, o Aperila 1850. 5 aia.	5	00
No ke kope ana, 5 aia.	2	50
No ka hooholo ana i ka olelo, Aperila 12, 1850	2	50
	<u>14</u>	<u>50</u>

Eia na palena,

Aiaia A. G. Hurston.

Zahale o Holoua ma Kawananakoa, Honolulu Oahu. E hoomaka ma ke kahi Aema mauka o keia, ma ka auwai e pili ana me ka aia o Kaaha, a e holo ana Akau 41°30' Kom. 4. 37 kaulahao, ma ka papohaku, hiki i ke kahi Akau mauka o keia, Aema 46° Kom. 1. 57 kaulahao, ma ka pa koke. Aema 32°45' Kom. 2. 39 kaulahao, moku ana ka auwai a hiki i ke kahi Akau mauka o keia e pili ana me ke Kamaikahi aia, alaila, ma ke kapa o ke auwai Aema 63°45' Ki. 76 paukuu Aema 45° Ki. 1. 16 kaulahao, Aema 28°15' Ki. 41 paukuu. Aema 58° Ki. 1. 15 kaulahao, Aema 81° Ki. 95 paukuu. Akau 78°30' Ki. 50 paukuu. Akau 28°45' Ki. 2. 36 kaulahao a hiki i kahi i hoomaka i. Ma ia Apana. 1 Eha. 740 Anana.

Aia o Holoua ma Palika, Honolulu, Oahu.

Apana 1. E hoomaka ma ke kahi Akau mauka e pili ana me ke Molino aia, a e holo ana Aema 7°15' Ki. 58 paukuu, hiki i ke kahi Aema mauka, Aema 73°30' Kom. 58 paukuu ma ke Molino hiki ana ke kahi Aema mauka e pili ana me ke Pawa. Akau 8°30' Kom. 77 paukuu ma ke Pawa, hiki i ke kahi Akau mauka e pili ana me ke Molino. Aema 87°45' Ki. 60 paukuu hiki i kahi i hoomaka i. Ma ia Apana 48 Anana.

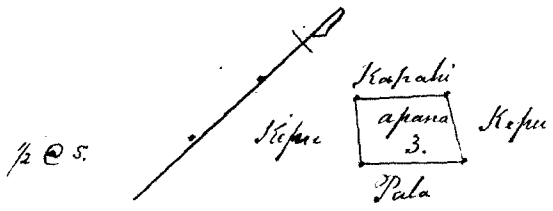
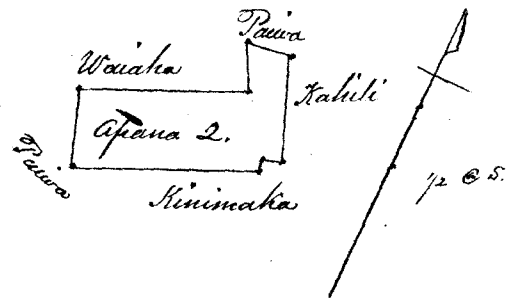
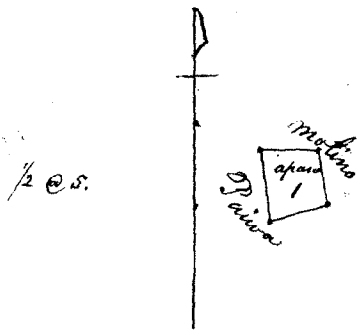
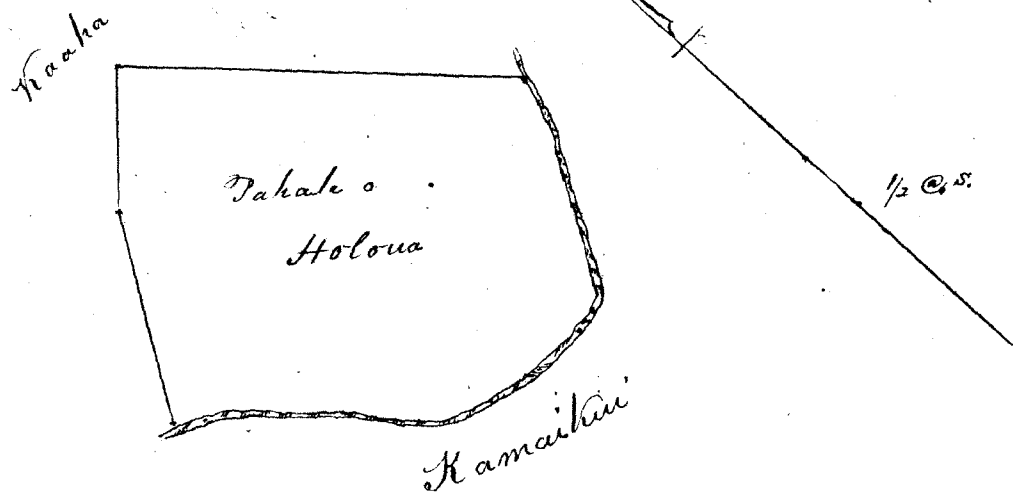
Apana 2. E hoomaka ma ke kahi Akau mauka e pili ana me ke Kahili me Pawa, a e holo ana Aema 77°15' Kom. 46 paukuu ma ke Pawa, hiki i ke kahi e pili ana me ke Waiaha, Aema 29° Ki. 57 paukuu ma ke Waiaha hiki, Aema 52° Kom. 185 kaulahao, ma ke Waiaha a hiki i ke auwai, ke kahi Akau mauka e pili ana me ke Pawa pahala. Aema 23°30' Ki. 82 paukuu ma ke Pawa hiki i ke kahi Aema mauka o keia, Akau 62°30' Ki. 2. 05 kaulahao, ma ke Pawa a me ke Niinaka hiki, mome i ke lima lima 10 paukuu, hiki, Akau 58°45' Ki. 24 paukuu, hiki i ke kahi Aema mauka o keia e pili ana me ke Kahili. Akau 25°30' Kom. 1. 15 kaulahao ma ke Kahili. A hiki i ke kahi i hoomaka i. Ma ia Apana 231 Anana.

Apana 3. E hoomaka ma ke kahi Akau mauka e hiki e pili ana me ke Kefu, a me ke Kapahi aia, a e holo ana Aema 63°45' Ki. 73 paukuu ma ke Kefu a hiki i ke kahi Aema mauka e pili ana me ke Pala. Aema 41°15' Kom. 1. 07 kaulahao ma ke Pala hiki i ke kahi Aema mauka, e pili ana me ke Kefu. Akau 52°45' Kom. 66 paukuu ma ke Kefu. Akau 38°15' Ki. 93 paukuu ma ke Kapahi a hiki i kahi i hoomaka i. Ma ia Apana 88 Anana.

Apana 4. E hoomaka ma ke kahi Akau mauka, ma ke kapaia Kawananakoa, a e holo ana Aema 48°15' Ki. 58 paukuu hiki i ke kahi Aema mauka o keia e pili ana me ke aia o Hulua apana, Aema 23°30' Kom.

34
35
36
37
38
39
40
41
42
43
44
45
46
47

124 kaulahas. Akau 61° 55' Kom. 65 paku hiki i kahawai. Akau 24° 55' Hi. 130 kaulahas. pii ma ke ka-
hawai a hiki i kahi i hoomaka i. Ma ia Apana 98 Anana.



Helu 7th Honaunau. *Puowaina*

Ua koi mai oia no kona wahi ma *Apuwa, i Honolulu nei, Oahu* no ka
mea, ua loa ia ia keia wahi *Mamua o ka make ana o Liliuau i ka Makahiki*
1837.

a ua noho keakea ole ia a hiki i keia manawa.

Oia ka makou e hooko nei no *Honaunau* he kuleana hoi kona
malalo o ke ano Alodio. Ina e uku mai oia i ko ke Aupuni hapa ; alaila, ua ku
pono ia ia ka palapala sila Alodio.

Pono nae ia ia ke uku no ka hookolokolo a me ka hooholo ana i ka olelo. Penei,

<i>W. L. Lee</i>	No ka rumi a me ke pai ana i ka olelo ma ka Nupepa,	\$ 1	ken.
<i>C. H. Smith</i>	No ke kope ana i ka olelo koina / aoao,	50	
	No ka palapala kii,	50	
<i>Louise</i>	No ka hana ana i ka la 7, o Feberuari 1848,	1	
<i>Mr. Robertson</i>	No ke kope ana i na olelo a na hoike, 2 aoao.	1 50	
<i>J. H. Kaulahao</i>	No ka ana ana i ka la 2, o Aperila 1850.	2 50	
	No ke kope ana,	50	
	No ka hooholo ana i ka olelo, Augati. 12 1850.	2 50	
		<u>\$ 10.00</u>	

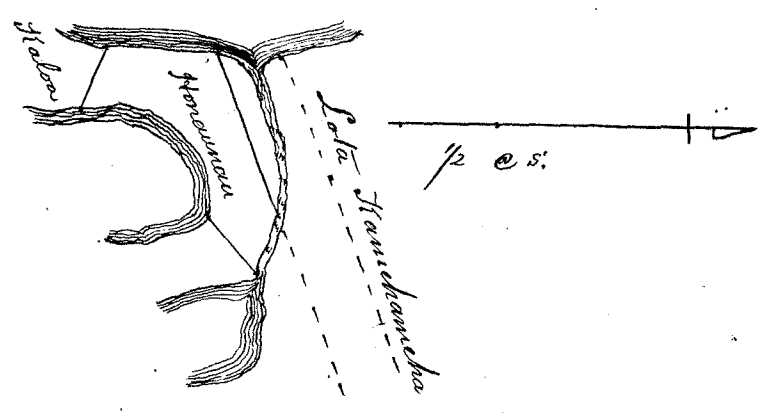
Eia na palena,


Anaia e A. G. Thurston.

Pahala o Honaunau ma Honolulu.

*E hoomaka ma ke kahi Akau makai o keia ma
ke Alanui Puowaina ma kahakai, a e holo ana Hema 45° Ki. 1.15 kaul. ma kahakai, a hiki i
ke kahi Hema makai i keia e fuli ana me ke Kalua pa, alaila; Hema 64° Ki. 70 paau ma ke
Kalua, a hiki i ke loko, alaila; ma ke kapa o ke loko a hiki i ke kahi Akau mauka, 2.49 kaul.
laha, alaila; Akau 51° Ki. 74 paau, a hiki i ke kahi o ke hoomaka ana o ke auwai, alaila;
Akau 71° 45' Kom. 68 paau, a hiki i ke kahi Akau mauka o keia ma ke Alanui, alaila; Hema
68° 45' Kom. 1.85 paualaha, ma ke Alanui a hiki i ke kahi i hoomaka i.*

Ma ia Apana 217 anana.





Helu 1261. Naalunui.

Ua koi mai oia no kona wahi ma Honolulu. Moku oia. no ka
mea, ua loa ia ia keia wahi no Naamimai ka pumakele a ke Alii i kea Makahiki
1835

a ua noho keakea ole ia a hiki i keia manawa.

Oia ka makou e hooko nei no Naalunui he kuleana hoi kona
malalo o ke ano Alodio. Ina e uku mai oia i ko ke Aupuni hapa *ha* ; alaila, ua ku
pono ia ia ka palapala sila Alodio.

Pono nae ia ia ke uku no ka hookolokolo a me ka hooholo ana i ka olelo. Penei,

W. L. Lee
J. M. Smith
Loane Si
G. M. Robertson
S. Kaulahao

No ka rumi a me ke pai ana i ka olelo ma ka Nupepa,
No ke kope ana i ka olelo koina / aoao,
No ka palapala kii,
No ka hana ana i ka la 1, o Sepatemaba 1848.
No ke kope ana i na olelo a na hoike, 1 aoao.
No ka ana ana i ka la 2. Aperila 1850
No ke kope ana,
No ka hooholo ana i ka olelo, Augate 12, 1850.


	\$	ken.
No ka rumi a me ke pai ana i ka olelo ma ka Nupepa,	1	
No ke kope ana i ka olelo koina / aoao,		50
No ka palapala kii,		50
No ka hana ana i ka la 1, o Sepatemaba 1848.	1	
No ke kope ana i na olelo a na hoike, 1 aoao.		75
No ka ana ana i ka la 2. Aperila 1850	2	50
No ke kope ana,		50
No ka hooholo ana i ka olelo, Augate 12, 1850.	2	50
		<hr/>
		9.25


Eia na palena,

Awaiia A. G. Thurston.

Pahale o Naalunui ma Honolulu.

E hoomaka ma ke kahi Akau mauea o ke Ala-
mui Nuuanu, a me ke Alamui Hotel, a i holo ana Akau 42° Hon. 54 paku, ma ke Alamui Hotel
a hiki i ke J. Taylor pa. alaila; Akau 56° Ki. 1.24 kaulahao, ma ke Taylor, a hiki i ke pa o S. Thompson,
alaila; Akau 49° Ki. 52 paku, ma ke Thompson, a hiki i ke Alamui Nuuanu, alaila; Akau 49° Hon.
1.29 kaulahao, ma ke Alamui a hiki i kahi i hoomaka.
Ma ia Apiana 69 Awana.





Helu 243. Honolulu.

697 r 9

Ua koi mai oia no kona wahi ma Honolulu, Mokupuni Oahu no ka mea, ua loaa ia ia keia wahi no M. Kekuanana mai i ka Makaliki 1842. mahope iho o ke kaula ana o ma Hawaii,

a ua noho keakea ole ia a hiki i keia manawa.

Oia ka makou e hooko nei no Honolulu he kuleana hoi kona malalo o ke ano Alodio. Ina e uku mai oia i ko ke Aupuni hapa ; alaila, ua ku pono ia ia ka palapala sila Alodio.

Pono nae ia ia ke uku no ka hookolokolo a me ka hooholo ana i ka olelo. Penei,

		\$	ken.
W. L. Lee	No ka rumi a me ke pai ana i ka olelo ma ka Nupepa,	1	
	No ke kope ana i ka olelo koina 2 aao,	1	
J. H. Smith	No ka palapala kii,		50
	No ka hana ana i ka la 10, o Sepatemaba 1847,	1	
	No ke kope ana i na olelo a na hoike, 2 aao.	1	50
Loani	No ka ana ana i ka la 12, Aprila 1851	3	00
J. M. Robertson	No ke kope ana,		25
J. Kekaulahao	No ka hooholo ana i ka olelo, Augate 12, 1850	2	50
		<hr/>	
		\$	10.75


Eia na palena,

Anaia i A. G. Thurston.

Pahale o Honolulu ma Honolulu Oahu

Chomaka ma ke kiki o ke Alanui Halepule, a me ke Alanui Puowaina, a e holo ana Akaun 41° 15' Ki. 3.48 kaulahao ma ke Alanui Puowaina, a hiki i ke pa o Keoluwa, alaila; Aema 30° 30' Ki. 51 pauku ma ke Keoluwa pa, a hiki i ke Hana Haalili pa, alaila; Aema 44° Kom. 3.11 kaulahao, ma ke Hana Haalili, a hiki i ke Alanui Halepule. alaila. Akaun 73° Kom. 38 pauku, ma ke Alanui a hiki i kahi i hoomaka ai. Ma in Oahu. 171 Auna.

ka kawa
Keia Kii
Eorana
Malalo iho



Nanawau 697 r 9.

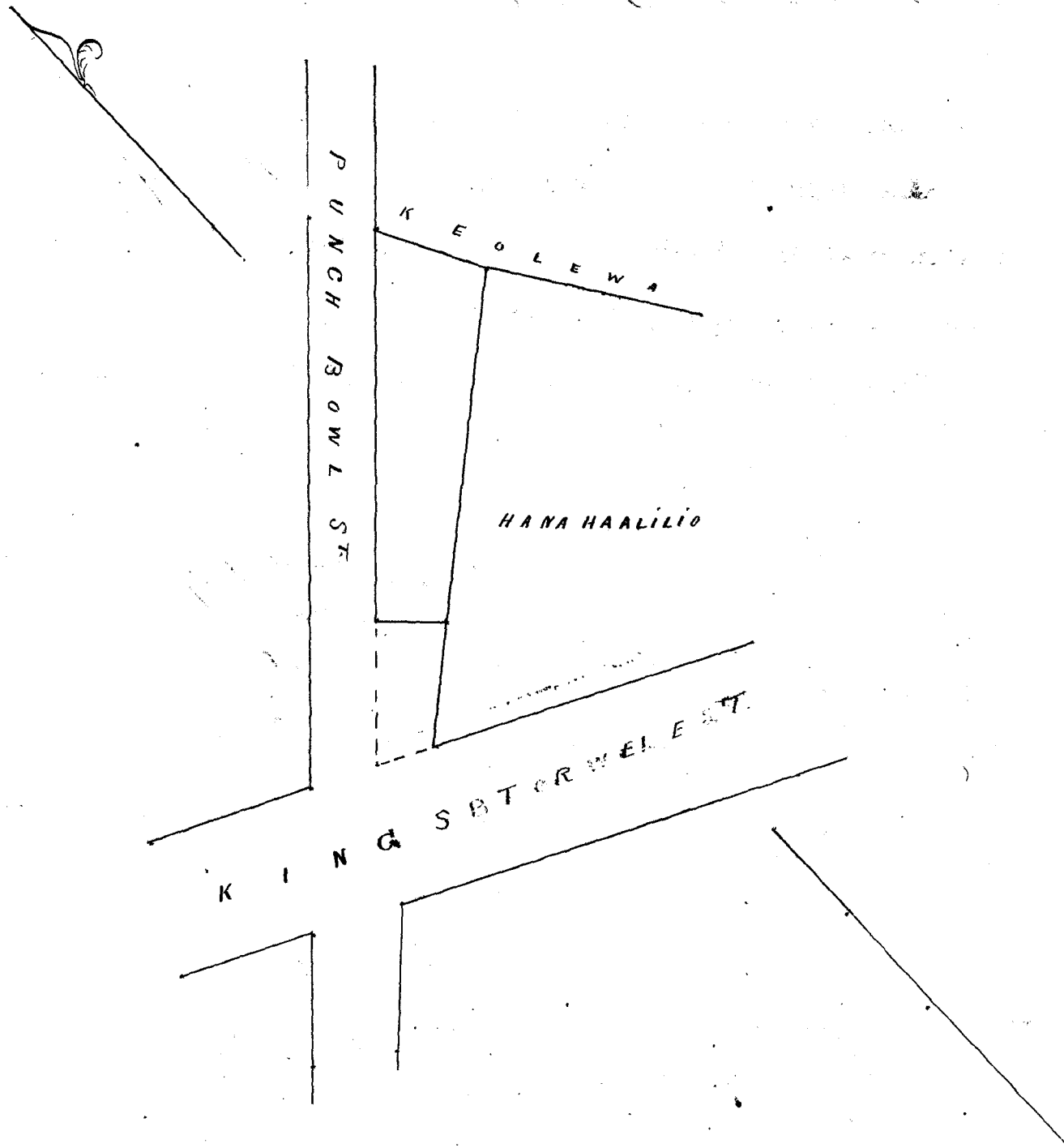
Penei na palena

Anaia e A. G. Turner

Pahale. E hoomaka ana ma ke kiki Akaun. A e holo ana He. 29° Ki. 75 pauku, a pili ana i ke Keoluwa He. 48° Kom. 3.13 pauku a pili ana i ke Haalili. A. 49° Kom. 42 pauku. A. 43° Ki. 255 pauku a pili ana i ke Alanui Punch Bowl. a hiki i kahi i hoomaka ai. O. 143 Eka = 173 Auna.

Angia
11 April 1851.

Koolau
Ma kela aao ke Ki.



Helu 214, Manuiki.

Pahu

Ua koi mai oia no kona wahi ma *Kaunapuna, Honolulu, Oahu* no ka mea, ua loa ia ia keia wahi i ka wa ia *Manuia* manua loa aku o ke poau ana o na *Kanawai*, a hiki mai i ke poau o *Swakini* e noho kiiaina ana no *Oahu*, ua heke ia e *Sakale-palapala*, a i ka hana ana i na *Alani* i ka *Makahiki* 1837, ua pa oia, a ua hana i na mea maluna iho -
 a ua noho keakea ole ia a hiki i keia manawa.

Oia ka makou e hooko nei no *Manuiki* he kuleana hoi kona malalo o ke ano *Alodio*. Ina e uku mai oia i ko ke *Aupuni* hapa *ha*; alaila, ua ku pono ia ia ka palapala sila *Alodio*.

Pono nae ia ia ke uku no ka hookolokolo a me ka hooholo ana i ka olelo. Penei,

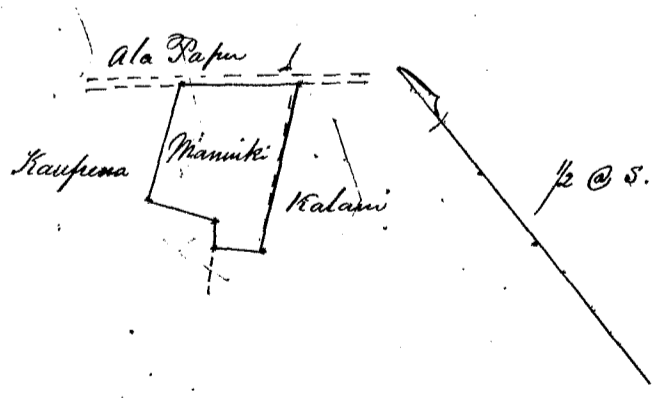
		\$	ken.
<i>W. L. Lee</i>	No ka rumi a me ke pai ana i ka olelo ma ka <i>Nupepa</i> ,	1	
<i>S. Smith</i>	No ke kope ana i ka olelo koina 3 aoo,	1	50
	No ka palapala kii,		50
	No ka hana ana i ka la 4, o <i>Augate</i> 1847,	1	
<i>Irani</i>	No ke kope ana i na olelo a na hoike, 1 aoo,		75
<i>Wm. Robertson</i>	No ka ana ana i ka la 2, o <i>Aperila</i> 1850,	2	50
<i>J. Kamaulaha</i>	No ke kope ana,		50
	No ka hooholo ana i ka olelo, 12 <i>Augate</i> 1850,	2	50
		\$ 10.25	


Eia na palena,

Ana e A. G. Thurston.

Tahale o Manuiki ma Honolulu, Oahu

E hoomaka ma ke kiki Akau mauka o keia, e fili ana me ke pa o Kaupuna, ma ke Alani Papu. A e holo ana Nema 56° 30' Km. 133 kaul. ma ke Kaupuna kiki, alaila; Nema 30° Ki. 77 paku, ma ke Kaupuna kiki, Nema i ka lina akau 23 paku i ke kiki, a e holo Nema 14° 15' Ki. 58 paku, a hiki i ke kiki Nema makai o keia, e fili ana me ke Kalani, alaila; Akau 56° 30' Ki. 189 kaul. ma ke Kalani, hiki i ke kiki Nema mauka o keia ma ke Alani, alaila, Akau 48° Km. 134 kaul. ma ke Alani a hiki i kahi i hoomaka i. Ma ia Apana 240 Anawa.





Helu 1145. Paahana.

Ua koi mai oia no kona wahi ma Kalii, Honolulu aino, Oahu no ka mea, ua loa ia ia keia wahi no Heaulakao mai i ka wa o Kuoni i ka maka-hiki 1835.

a ua noho keakea ole ia a hiki i keia manawa.

Oia ka makou e hooko nei no Paahana he kuleana hoi kona malalo o ke ano Alodio. Ina e uku mai oia i ko ke Aupuni hapa kolu; alaila, ua ku pono ia ia ka palapala sila Alodio.

Pono nae ia ia ke uku no ka hookolokolo a me ka hooholo ana i ka olelo. Penei,

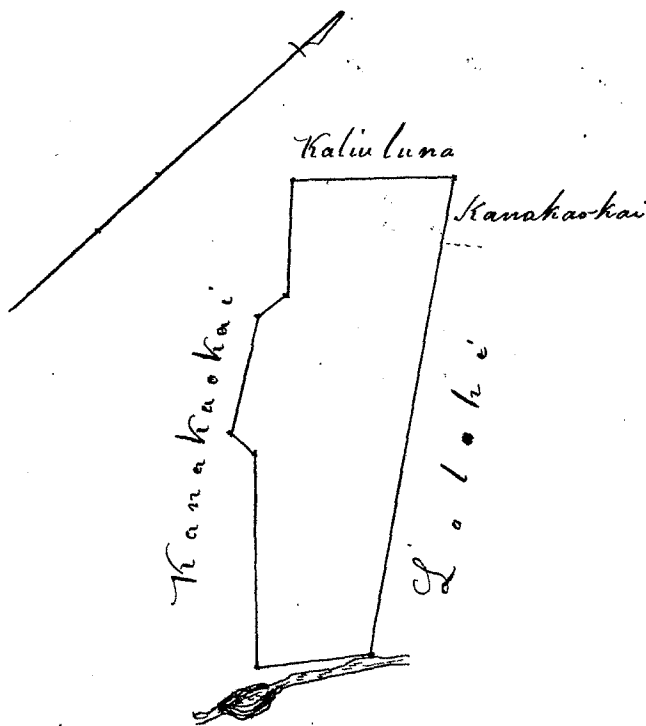
<p>W. L. Lee</p> <p>J. H. Smith</p> <p>Lawrence</p> <p>Wm. Robertson</p> <p>J. Heaulakao</p>	<p>No ka rumi a me ke pai ana i ka olelo ma ka Nupepa,</p> <p>No ke kope ana i ka olelo koina / aaoa,</p> <p>No ka palapala kii,</p> <p>No ka hana ana i ka la 5. o Iulai 1848</p> <p>No ke kope ana i na olelo a na hoike, 1850</p> <p>No ka ana ana i ka la 2. o Aperila, 1850</p> <p>No ke kope ana,</p> <p>No ka hooholo ana i ka olelo, 12 Augate. 1850</p>	<table border="0"> <tr><td>\$</td><td>ken.</td></tr> <tr><td>1</td><td></td></tr> <tr><td>50</td><td></td></tr> <tr><td>50</td><td></td></tr> <tr><td>1</td><td></td></tr> <tr><td>75</td><td></td></tr> <tr><td>2</td><td>50</td></tr> <tr><td>50</td><td></td></tr> <tr><td>2</td><td>50</td></tr> <tr><td colspan="2"><hr/></td></tr> <tr><td>\$</td><td>9.25</td></tr> </table>	\$	ken.	1		50		50		1		75		2	50	50		2	50	<hr/>		\$	9.25
\$	ken.																							
1																								
50																								
50																								
1																								
75																								
2	50																							
50																								
2	50																							
<hr/>																								
\$	9.25																							


Eia na palena,

Anaia o A. G. Thurston.

Ma aino o Paahana ma Kalii, Honolulu, Oahu.

Hoomaka ma ke kahi Aka mau-ka o keia e fili ana me Kalii luma, a me ke aino o Kanakaokai, a e holo ana Nema 38° 15' Ki. 5.17 kaulahao, ma ke Kanakaokai, a me ke Lohi, a hiki i ka hawai, alaila; Nema 36° 45' Kom. 1.20 kaulahao, ma ke hawai, a hiki i ke pohaku ma ke kahi Nema makai o keia, e fili ana me ke Kanakaokai aino, alaila; Aka 49° 15' Kom. 1.20 kaulahao ma ke Kanakaokai, alaila; Aka 48° Kom. 1.09 kaulahao, ma ke Kanakaokai kii, alaila; Nema 80° 45' Kom. 28 paku, alaila; Aka 45° Kom. 1.22 kaulahao, alaila; Aka 44° 15' Kom. 38 paku, alaila; Aka 47° 15' Kom. 1.25 kaulahao, a hiki i ke kahi Aka makai o keia e fili ana me ke Kanakaokai, a me Kalii luma, alaila; Aka 40° 15' Ki. 1.77 kaulahao, a hiki i ke kahi i hoomaka i Malo oia Apana 990 Anaia.





Hele 1143. Waianaw. ✓

Ua koi mai oia no kona wahi ma *Kaliu, Honolulu aiaa, Oahu* no ka mea, ua loa ia ia keia wahi no *Heavelsuade mai i ka wa o Naami i ka Makahiki 1835*

a ua noho keakea ole ia a hiki i keia manawa.

Oia ka makou e hooko nei no *Waianaw* he kuleana hoi kona malalo o ke ano Alodio. Ina e uku mai oia i ko ke Aupuni hapa *lelu*; alaila, ua ku pono ia ia ka palapala sila Alodio.

Pono nae ia ia ke uku no ka hookolokolo a me ka hooholo ana i ka olelo. Penei,

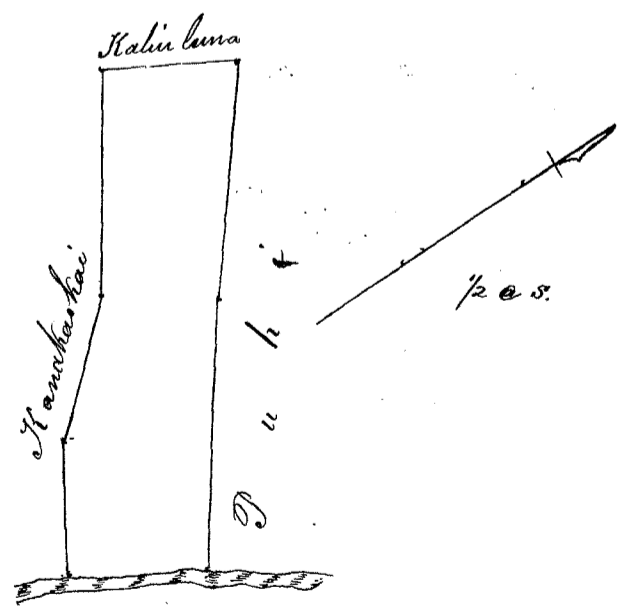
<i>W. L. Lee</i>	No ka rumi a me ke pai ana i ka olelo ma ka Nupepa,	\$ 1	ken.
<i>J. H. Smith</i>	No ke kope ana i ka olelo koina / aaoa,		50
	No ka palapala kii,		50
<i>Loane Di</i>	No ka hana ana i ka la 5, <i>Pulai 1848</i> ,	1	
<i>Sam Robertson</i>	No ke kope ana i na olelo a na hoike, <i>1900</i> ,		75
<i>J. Hekeaulaao</i>	No ka ana ana i ka la 2, o <i>Ahuala, 1850</i> ,	2	50
	No ke kope ana,		50
	No ka hooholo ana i ka olelo, <i>12 Augata 1850</i> ,	2	50
		<hr/>	
		9.25	


Eia na palena,

Awaia & A. G. Thurston.

Ma aiaa o Waianaw ma Kaliu, Honolulu Oahu.

*E hoomaka mai ke kahi Akau mauka o keia e fili ana me Kaliu luna, a me ke aiaa o Puhii, a e holo aiaa *51° 30' Ni. 2.62* kaulahao ma ke Puhii heke, *55° Ni. 2.81* kaulahao, ma ke Puhii a hiki i kahawai, alaila; *31° 30' Kom. 1.46* kaulahao, iho ma ke kahawai, a hiki i ka pohaku ma ke kahi *51° 30' Ni. 2.62* kaulahao, ma ke kahi Akau mauka o keia e fili ana me ke aiaa o Kanakaokai, alaila; *52° 45' Kom. 1.40* kaulahao, ma ke Kanakaokai heke, *40° 15' Kom. 1.54* ma ke Kanakaokai, *52° 30' Kom. 2.48* kaulahao, hiki i ke kahi Akau mauka o keia, e fili ana me ke Kanakaokai, a me Kaliu luna, alaila; *28° 30' Ni. 1.54* kaulahao, ma Kaliu luna a hiki i kahi i hoomaka i. Malalo oia Apana 927 Apana.*





Helu 144. *Pilikua*

Ua koi mai oia no kona wahi ma *Hukuanaka, Honolulu Oahu* no ka mea, ua loa ia ia keia wahi no *Kao mai, manawa o ka hea ana o wa hanawai i ka Makahiki 1833 a 1834 -*

a ua noho keakea ole ia a hiki i keia manawa.

Oia ka makou e hooko nei no *Pilikua* he kuleana hoi kona malalo o ke ano Alodio. Ina e uku mai oia i ko ke Aupuni hapa ; alaila, ua ku pono ia ia ka palapala sila Alodio.

Pono nae ia ia ke uku no ka hookolokolo a me ka hooholo ana i ka olelo. Penei,

<i>W. L. Lee</i>	No ka rumi a me ke pai ana i ka olelo ma ka Nupepa,	\$ 1	ken.
	No ke kope ana i ka olelo koina / aoao,		50
<i>H. Smith</i>	No ka palapala kii,		50
	No ka hana ana i ka la 5, o <i>Subai 1848</i> ,	1	
<i>Loanihi</i>	No ke kope ana i na olelo a na hoike, / <i>aoao</i> ,		75
<i>Geo. Robertson</i>	No ka ana ana i ka la 3, o <i>Apirila 1850</i> ,	2	50
<i>J. Kekaulaha</i>	No ke kope ana,		50
	No ka hooholo ana i ka olelo, 12 <i>Augata 1850</i> ,	2	50
			<hr/>
		\$ 9.25	
		<i>Emu</i> 3.25	
		<hr/>	
		\$ 6.00	

Eia na palena,

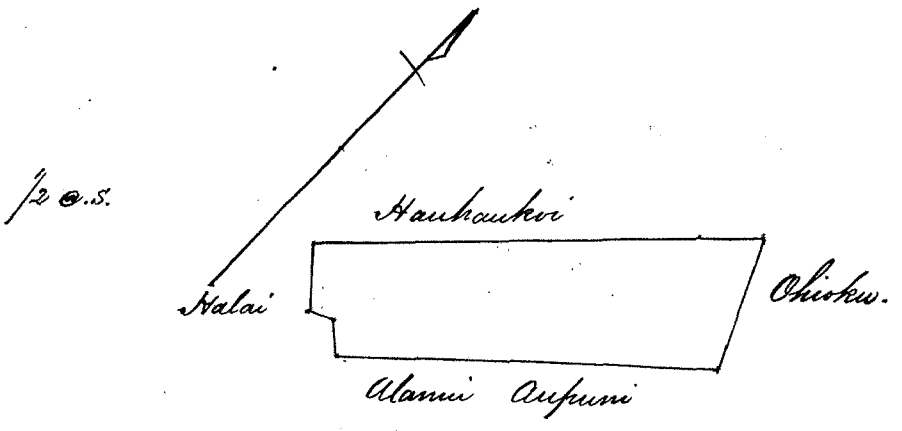
Anna e A. G. Thurston.


Na aina o Pilikua ma Hukuanaka, Honolulu, Oahu.

27/10/50 Geo. S. 1576

E hooanaka ma ke kahi Akaunau ma keia, e fili ana me Hauhaukoi, a me ke Chioku, a e holo ana Nema 28° Ni. 1.55 kaul. ma ke Chioku a hiki i ke Alanui, alaila; Nema 43° Kom. 4 kaul. ma ke Alanui, hiki i ka fohaku ma ke huauna, alaila; Akaun 54° 30' Kom. 4.700 kaul. ma ke Kalai, alaila; Nema 55° Kom. 2.570 kaul. hiki Akaun 43° 30' Kom. 7.700 kaul. ma ke Kalai, a hiki i ke kahi Akaun ma keia e fili ana me ke Kalai, a me ke Hauhaukoi, alaila; Akaun 38° 15' Ni. 4.82 kaul. ma ke Hauhaukoi a hiki i ke kahi i hooanaka i.

Maloko oia Akaun 802 Anana.





Hehu 1146. Kahakulilii.

Ua koi mai oia no kona wahi ma Kukunaka, Honolulu aia Oahu no ka mea, ua loa ia ia keia wahi no Kaes maai manawa o ke hua ana o ma Kanawai i ka makahiki 1824,

a ua noho keakea ole ia a hiki i keia manawa.

Oia ka makou e hooko nei no Kahakulilii he kuleana hoi kona malalo o ke ano Alodio. Ina e uku mai oia i ko ke Aupuni hapa hoo; alaila, ua ku pono ia ia ka palapala sila Alodio.

Pono nae ia ia ke uku no ka hookolokolo a me ka hooholo ana i ka olelo. Penei,

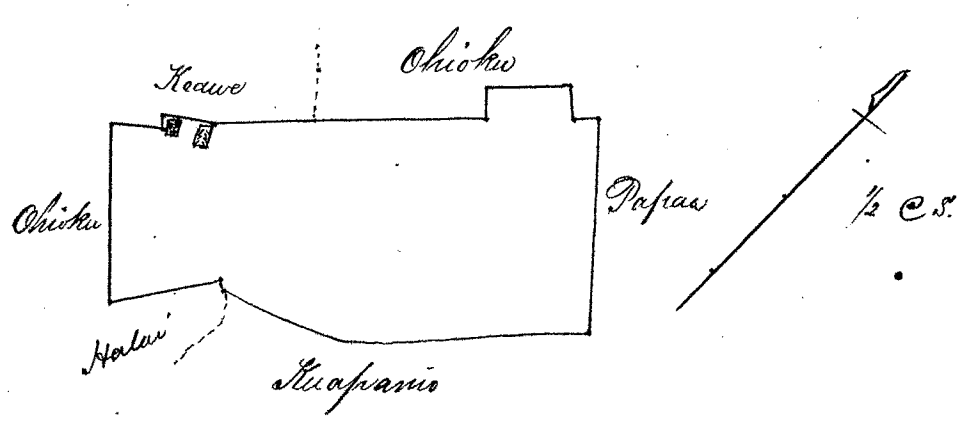
W. L. Lee	No ka rumi a me ke pai ana i ka olelo ma ka Nupepa,	\$ 1	ken.
S. H. Smith	No ke kope ana i ka olelo koina / aaoa,		50
	No ka palapala kii,		50
	No ka hana ana i ka la 5, o Iulai 1848.	1	
Loarudi	No ke kope ana i na olelo a na hoike, 1848.		75
G. M. Robertson	No ka ana ana i ka la 2, o Aperila 1850.	2	50
J. Kekaulaha	No ke kope ana,		50
	No ka hooholo ana i ka olelo, Augate 12, 1850	2	50
		<u>\$ 9.25</u>	

Eia na palena,

Aviaia o A. G. Thurston.

Na aia o Kahakulilii ma Kukunaka Honolulu.

Chomakua ma ke kahi Akau makai o keia e pili ana me kea lili. Ohiokua, a me kea aia o Keawe, a e holo ana Akau 50° N. 47/100 kaul. ma ke Keawe a hiki i kea hale, alaila; meene i kea lili kama 18/100 kaul. i ke kahi o kea hale, alaila; Akau 57° 45' N. 55/100 kaul. i kea laau hua, alaila. Akau 46° 45' N. 2 1/100 kaul. ma ke Keawe a me ke Ohiokua kahi, alaila; Akau 44° 45' N. 33/100 kaul. kahi, alaila; Akau 43° 15' N. 37/100 kaul. ma ke Ohiokua kahi, alaila; Akau 48° N. 35/100 kaul. kahi, alaila; Akau 46° 15' N. 32/100 kaul. a hiki i ke kahi mauka o keia e pili ana me kea aia o Papaa, alaila; Akau 41° 15' N. 2.30 kaul. ma ke Papaa, a hiki i ke kahi kama mauka o keia e pili ana me kea aia o Kuapana, alaila; Akau 43° 15' N. 2.42 kaul. kahi, alaila; Akau 67° N. 1.58 kaul. kahi i kea aia o Kalai, meene i 1/100 kaul. i kea lili Akau, alaila; Akau 44° 15' N. 1.05 kaul. ma ke Kalai a hiki i ke kahi kama makai o keia, e pili ana me kea lili. Ohiokua, alaila; Akau 46° 30' N. 1.92 kaul. ma ke Ohiokua, a hiki i ke kahi i hooakoa i. Maloko oia Akau 4.12, 12.4 Akau.



Handwritten text at the top left, possibly a header or address, including a name and a date.

Handwritten text at the top right, possibly a name or title.

Handwritten text in the middle left section, possibly a name or a specific reference.

Handwritten text in the middle section, possibly a date or a short note.

Main body of handwritten text, consisting of several lines of cursive script, possibly a letter or a list.

Handwritten text at the bottom left, possibly a signature or a closing.

Small handwritten mark or symbol at the bottom right.

Helu 1147. Ohiokū.

Ua koi mai oia no kona wahi ma Kukuanaka, Honolulu aina, Oahu no ka mea, ua loa ia ia keia wahi no Iao mai, manawa o ka kau ana o na Kanawai i ka Makahiki 1833 a 1834.

a ua noho keakea ole ia a hiki i keia manawa.

Oia ka makou e hooko nei no Ohiokū he kuleana hoi kona malalo o ke ano Alodio. Ina e uku mai oia i ko ke Aupuni hapa hola; alaila, ua ku pono ia ia ka palapala sila Alodio.

Pono nae ia ia ke uku no ka hookolokolo a me ka hooholo ana i ka olelo. Penei,

		\$	ken.
W. L. Lee	No ka rumi a me ke pai ana i ka olelo ma ka Nupepa,	1	
	No ke kope ana i ka olelo koina / aoao,		50
St. Smith	No ka palapala kii,		50
	No ka hana ana i ka la 5, o Iulai 1848.	1	
Loane Li	No ke kope ana i na olelo a na hoike, / aoao.		75
Sam Robertson	No ka ana ana i ka la 2, o Aperila 1850. 2 aina,	5	
J. Kekaulaha	No ke kope ana,	1	
	No ka hooholo ana i ka olelo; Aug. 12, 1850.	2	50
		<hr/>	
		\$	12.25

Eia na palena,

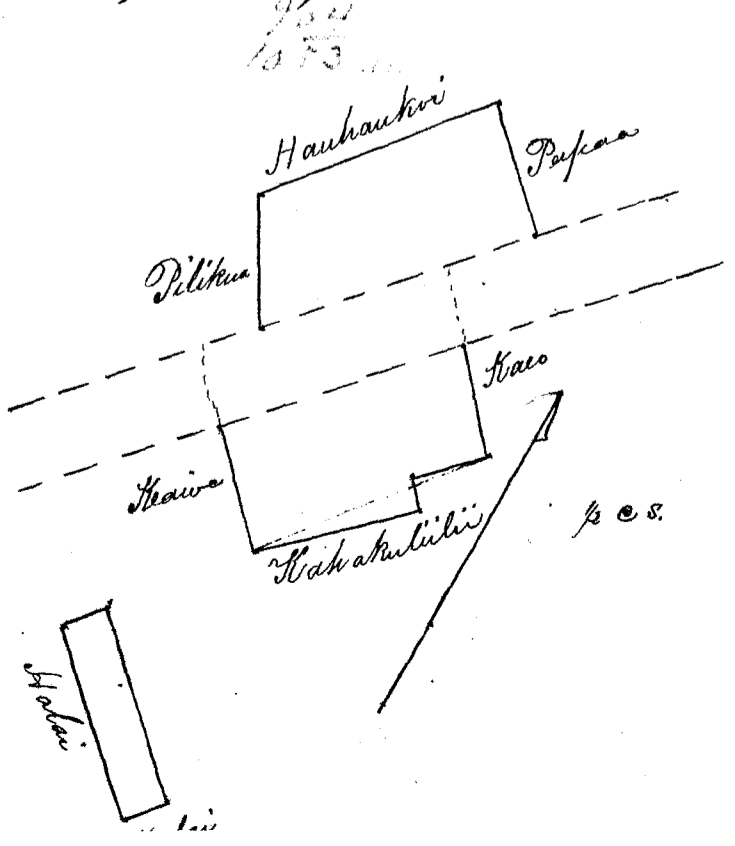
Awaia o A. G. Thurston.


Aina o Ohiokū ma Kukuanaka, Honolulu.

E hoomaka ma ka kahi Kono. Akau mauka o keia a fili ana me ka aina o Hauhaikai, a me ke Papaa, a e holo ana Nema 43° 45' Ni. 1.54 kaul. a hiki i ke Alanui Aupuni, iho ma ke Alanui 1 kaulakaa, a moku ke Alanui, alaila; He. 39° 45' Ni. 1.16 kaul. ma ke Iao a hiki, a hiki i ke kahi Ni. Akau mauka o keia, a fili ana me ke Kahakulili, a laila; He. 43° 15' Kom. 87 faukuu ma ke Kahakulili kahi, alaila; He. 44° 45' Ni. 32 faukuu kahi, alaila; Nema 46° 45' Kom. 1.75 kaul. a hiki i ke pihala, ke kahi Nema makai o keia a fili ana me ke Kahakulili, a me ke Keawe, alaila; Akau 43° 45' Kom. 1.26 kaul. a hiki i ke Alanui, moku ke Alanui, a pui ma ke Alanui 64 faukuu, alaila; Akau 28° Kom. 1.45 kaul. ma ke Pihala, a hiki i ke kahi Nemo makai o keia a fili ana me Hauhaikai, alaila; Akau 36° 30' Ni. 2.70 kaul. ma ke Hauhaikai a hiki i kahi i hoomaka i Maia Apiana. 904 Awaia.

Ka hoi 1. no Ohiokū.

E hoomaka ma ke kahi Akau makai o keia a fili ana me ke Keawe, a e holo ana Akau 44° 15' Ni. 58/100 kaul. ma ke Keawe, alaila; Nema 46° 15' Ni. 2.20/100 kaul. ma ke Kahakulili, alaila; He. 37° Kom. 5/100 kaul. ma ke Iao, alaila; Akau 45° 45' Kom. 2.28/100 kaul. ma ke Iao, a hiki i kahi i hoomaka i. Malolo oia Apiana 149 Awaia.





Helu 1157. Napohakew.

Ua koi mai oia no kona wahi ma Laukaalo, Honolulu aina Oahu no ka mea, ua loa ia ia keia wahi ma Mo. Kekuanawaa maai, mamua o ke keaw ana o ma Hanawai i kea Makahiki 1833.

a ua noho keakea ole ia a hiki i keia manawa.

Oia ka makou e hooko nei no Napohakew he kuleana hoi kona malalo o ke ano Alodio. Ina e uku mai oia i ko ke Aupuni hapa hulu; alaila, ua ku pono ia ia ka palapala sila Alodio.

Pono nae ia ia ke uku no ka hookolokolo a me ka hooholo ana i ka olelo. Penei,

		\$	ken.
W. L. Lee	No ka rumi a me ke pai ana i ka olelo ma ka Nupepa,	1	
	No ke kope ana i ka olelo koina / aoso,		50
J. H. Smith	No ka palapala kii,		50
Loane Ai	No ka hana ana i ka la 7, o Augate 1848,	1	
	No ke kope ana i na olelo a na hoike, / aoso,		75
J. M. Robertson	No ka ana ana i ka la 1, o Mei 1849,	2	50
J. Kekaulaha	No ke kope ana,		50
	No ka hooholo ana i ka olelo, . Augate 12, 1850,	2	50
			<u>9.25</u>

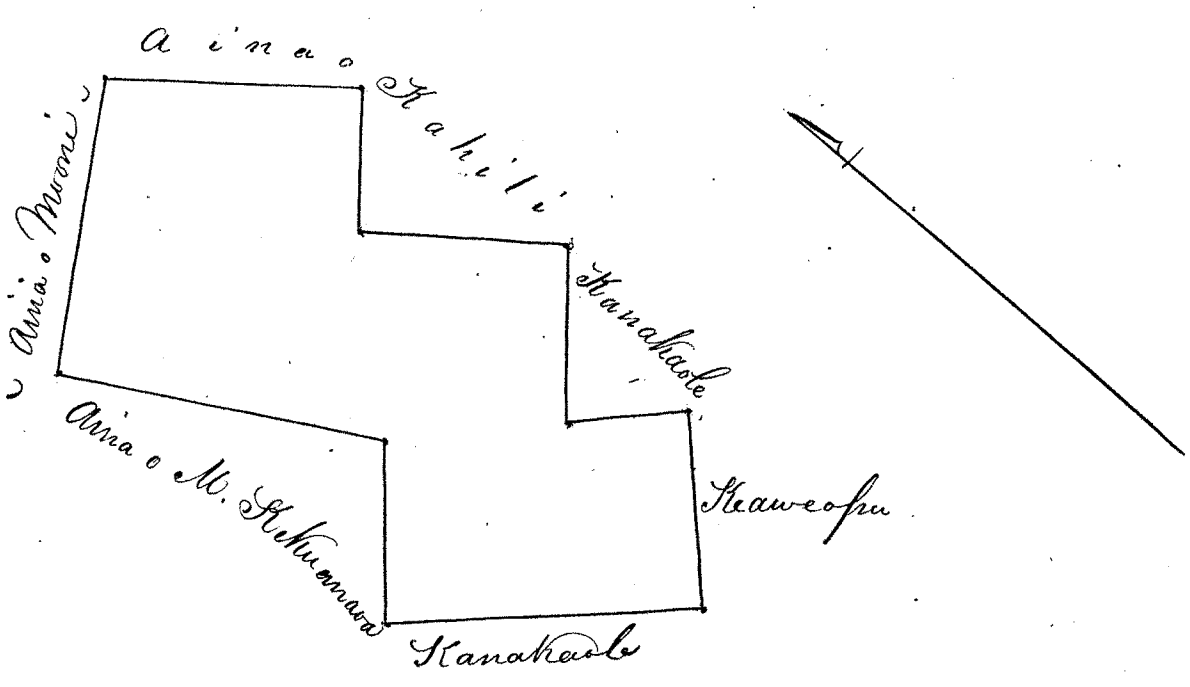
Eia na palena,

Anaia & Davida Kalamikahua.

Ke ano o ke ana ana i kea aina o Napohakew, ma Laukaalo, Honolulu aina, i Oahu, Makai iho o kea aina o Kahili, Mauka hoi o kea Mo. Kekuanawaa wahi. Ma kea Akeaw hoi o kea Hanakaale wahi.

E hoomaka ana i ke ang ana ma ke kii Akeaw o kea loe Hanakaale, makai iho o kea aina o Kahili, A maie aku kea aoso maai A. 36° 30' Kom. 1 kaulahao, 8 1/2 kapuai, huli A. 50° 30' Ni. 47 1/2 kapuai, e fili ana ma ia mau aoso a faaw i kea aina o Kahili, hiki i kea aina o Mooni, huli A. 59° 20' Kom. 1 kaulahao, 38 1/2 kapuai, e fili ana ia aoso i kea aina o Mooni, hiki i kea aina o Mo. Kekuanawaa, huli A. 29° Ni. 1 kaulahao, 57 1/2 kapuai, huli Aema 51° 30' Kom. 1 kaulahao, e fili ana ia mau aoso i kea aina o Mo. Kekuanawaa huli Aema 43° 30' Ni. 1 kaulahao, 46 1/2 kap. e fili ana ia aoso i kea aina o Hanakaale, hiki i kea aina o Keawoofu, huli Akeaw 44° 10' Kom. 42 3/2 kapuai, alaila; huli i kahii i hoomaka i ke ana ana, Akeaw 50° 10' Ni. 61 1/2 kap. e fili ana ia mau aoso i kea aina o Hanakaale.

Eia kea ili: 5 Kaulahao, 62 Anana, 32 Kapuai.



700

1833

1833

1833

1833

1833

1833

Hele 1162. Hanihina.

Ua koi mai oia no kona wahi ma Waikabalulu, Honolulu Aina Oahu no ka mea, ua loa ia ia keia wahi mo Kaiama mai mamua o ka holo ana o Piki i Ka-hiki, oia ka Makahiki 1825.

a ua noho keakea ole ia a hiki i keia manawa.

Oia ka makou e hooko nei no Hanihina he kuleana hoi kona malalo o ke ano Alodio. Ina e uku mai oia i ko ke Aupuni hapa ; alaila, ua ku pono ia ia ka palapala sila Alodio.

Pono nae ia ia ke uku no ka hookolokolo a me ka hooholo ana i ka olelo. Penei,

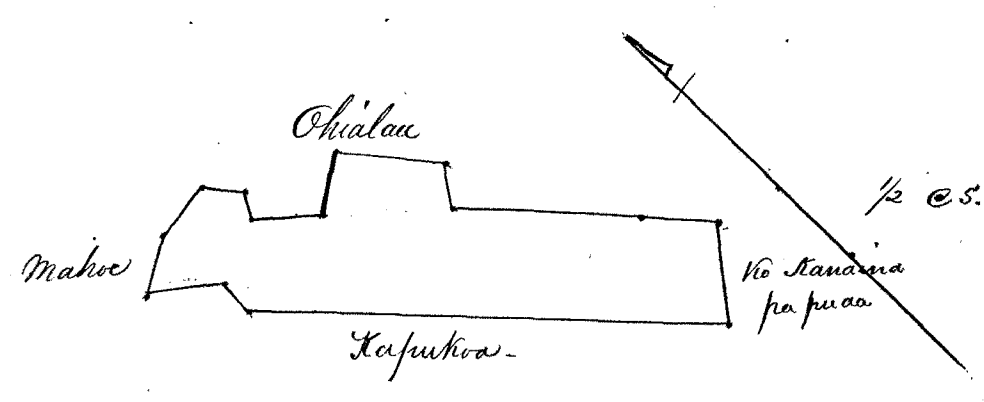
<i>W. L. Lee</i>	No ka rumi a me ke pai ana i ka olelo ma ka Nupepa,	\$ 1	ken.
<i>J. G. Smith</i>	No ke kope ana i ka olelo koina 2 aoao,	1	
<i>L. W. L. Lee</i>	No ka palapala kii,		50
<i>G. M. Robertson</i>	No ka hana ana i ka la 7, o Augate 1848,	1	
<i>J. K. Kaulahao</i>	No ke kope ana i na olelo a na hoike, 1 was.		75
	No ka ana ana i ka la 12, o Aperila 1850,	2	50
	No ke kope ana,		50
	No ka hooholo ana i ka olelo, 12 Augate 1850,	2	50
		<u>\$ 9.75</u>	


Eia na palena,

Anaia A. G. Thurston.

Aina o Hanihina ma Waikabalulu, Honolulu, Oahu

E hoomaka ma ke kiki Hema maika, ma ka Papuaa a Hanaina, e fili ana me ka aina o Chialau, a e holo ana Hema 37° 30' Tom. 1.08 kaul. ma ka papuaa a hiki i ka pohaku i hoailowaiia + ke kiki Hema maikai o keia e fili ana me ke Kapukoa aina, Akau 43° 15' Tom. 2.57 kaulahao, Akau 46° Tom. 2.46 kaul. Akau 7° 45' Ni. 32 fauku. Akau 57° 30' Tom. 87 fauku ma ke Kapukoa, hiki i ka auwai mawana o keia, a me ke Mahoe aina. Akau 50° 30' Ni. 61 fauku. Akau 80° 30' Ni. 66 fauku ma ka auwai hiki i ke kiki maika, e fili ana me ke Chialau aina, He. 40° Ni. 45 fauku. Hema 35° 15' Tom. 26 fauku. Hema 49° 30' Ni. 75 fauku. Akau 58° 45' Ni. 66 fauku. Hema 41° 30' Ni. 1.14 kaul. Hema 34° 45' Tom. 50 fauku. Hema 43° 30' Ni. 2.85 kaul. ma ke Chialau a hiki i kahi i hoomaka i. Ma ia Apano B. 24. Apana.





Hele 1170. Kalai.

Ua koi mai oia no kona wahi ma Nukuanaka, Honolulu Oahu, Oahu no ka mea, ua loa ia ia keia wahi no Hau mai i ka makahiki 1831, manawa o ke kau ana o ma Hanawai.

a ua noho keakea ole ia a hiki i keia manawa.

Oia ka makou e hooko nei no Kalai he kuleana hoi kona malalo o ke ano Alodio. Ina e uku mai oia i ko ke Aupuni hapa hoi; alaila, ua ku pono ia ia ka palapala sila Alodio.

Pono nae ia ia ke uku no ka hookolokolo a me ka hooholo ana i ka olelo. Penei,

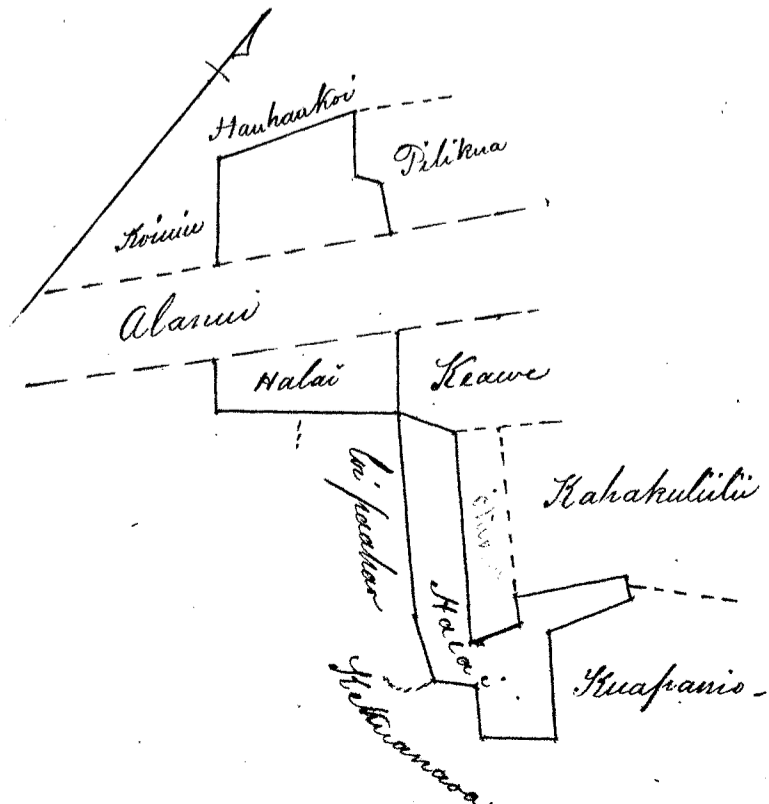
		\$	ken.
W. L. Lee	No ka rumi a me ke pai ana i ka olelo ma ka Nupepa,	1	
	No ke kope ana i ka olelo koina / aoao,		50
J. H. Smith	No ka palapala kii,		50
Loane Si	No ka hana ana i ka la 9, o Augate 1848.	1	
	No ke kope ana i na olelo a na hoike, / aoao.		75
G. M. Robertson	No ka ana ana i ka la 3, o Aperila 1850	2	50
J. Kewaulahao	No ke kope ana,		50
	No ka hooholo ana i ka olelo, Augate 12, 1850,	2	50
		<hr/>	
		9. 25	


Eia na palena,

Maia i A. S. Thurston.

Ma aina o Kalai ma Nukuanaka, Honolulu, Oahu.

Chomaka ma ke kahi Akau mauka o keia e pili ana me ke Hauhaukoi, a me ke Pilikea, a e holo ana ma ke Pilikea. Aema 43° 30' Ni. 72 faukua. Akau 55° Ni. 26 faukua, Aema 54° 30' Ni. 45 faukua, a hiki i ke Alanui, moku ke Alanui, a holo Aema 42° Ni. 26 faukua ma ke Keawe kahi; Akau 57° 15' Ni. 67 faukua ma ke Keawe, hiki i ka loi o Ohiokua, Aema 45° 45' Ni. 2. 28 kaul. ma ke Ohiokua kahi; Akau 34° Ni. 55 faukua ma ke Ohiokua kahi; Akau 46° 15' Tom. 28 faukua hiki i ka aina o Kahakuliti. Akau 44° 45' Ni. 1. 05 kaul. ma ke Kahakuliti, ke kahi Akau mauka o keia, Aema 55° Ni. 21 faukua i ke kahi o ka loi. Aema 30° 15' Tom. 96 faukua, ma ke Kuapania a hiki i ka pahale. Aema 46° 45' Ni. 1. 20 kaul. hiki i ke kahi Aema mauka o keia, e pili ana me ke Hekeua, nava aina, Aema 48° Tom. 76 faukua, hiki; Akau 51° Tom. 62 faukua hiki; Aema 57° 30' Tom. 44 faukua, hiki i ke kahi o ka loi paahao, Akau 56° 30' Tom. 75 faukua, ma ke loi paahao keeke. Akau 44° 30' Tom. 2. 07 kaul. ma ke loi a hiki i ke kahi o keia e pili ana me ke loi paahao, a me ke Keawe aina, Aema 50° Tom. 1. 90 kaul. ma ke loi paahao, a me ke aina o Nahale. Akau 40° 30' Tom. 50 faukua, hiki i ke Alanui, moku ke Alanui a holo fela no 1. 24 kaul. hiki i ke kahi Akau mauka o keia e pili ana me Houiui, a me Hauhaukoi a hiki i kaahi i hoomaka i. Maleske via Apana 730 Auna.





Helu 1150. *Kauai*.

Ua koi mai oia no kona wahi ma *Kamohala Honolulu* aia *Oahu*, no ka mea, ua loa ia ia keia wahi no *Kabaoheki* mai i ka wa e ola ana o *Hinaw* mamua o ka makahiki 1839.

a ua noho keakea ole ia a hiki i keia manawa.

Oia ka makou e hooko nei no *Kauai* he kuleana hoi kona malalo o ke ano *Alodio*. Ina e uku mai oia i ko ke *Aupuni* hapa *Kolo*; alaila, ua ku pono ia ia ka palapala sila *Alodio*.

Pono nae ia ia ke uku no ka hookolokolo a me ka hooholo ana i ka olelo. Penei,

<i>W. L. Lee</i>	No ka rumi a me ke pai ana i ka olelo ma ka <i>Nupepa</i> ,	\$ 1	ken.
	No ke kope ana i ka olelo koina / aono,		50
	No ka palapala kii,		50
<i>J. M. Smith</i>	No ka hana ana i ka la 7, o <i>Julai</i> 1848.	1	
<i>Loaudi</i>	No ke kope ana i na olelo a na hoike, 1 noa.		75
<i>Sam Robertson</i>	No ka ana ana i ka la 4, o <i>Aprila</i> 1850. 2 aino,	5	
<i>J. K. Kaulakao</i>	No ke kope ana, 2 kope.	1	
	No ka hooholo ana i ka olelo, 12. Aug. 1850.	2	50
		\$ 12.25	
		oi	2.50
		aka kuleana	\$ 9.75

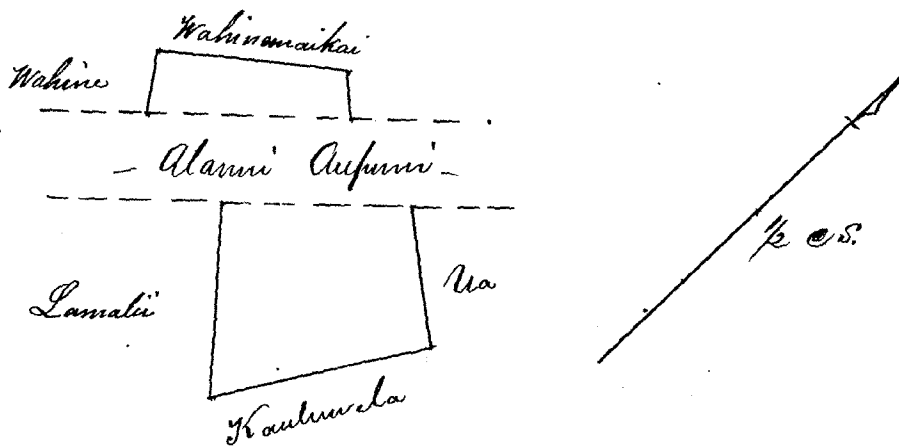
Eia na palena,

Anawa e *A. G. Thurston*.

Anwa o *Kauai* ma *Kamohala*, *Honolulu*, *Oahu*.

Choomaka ma ke kiki *Hema* makai o keia e pili ana me *Paulunela*, a me ke aino o *Lamalii*, a hiki i ka *Alamii* *Aupuni*, ma ke *Alamii* a iho ma ke *Alamii* 90 fanku, a hiki i ke *Wahine* aua, alaila; *Akua* 39° *Hem.* 70 fanku, ma ke *Wahine* a hiki i ke kiki *Akua* makai o keia, alaila; *Akua* 45° 45' *Hi.* 3 kaul. ma ke *Wahine* makai, hiki i ke kiki *Akua* mauka, alaila; *Hema* 45° 30' *Hi.* 48 fanku, hiki i ke *Alamii*, ma ke *Alamii*, a hiki ma ke *Alamii*. *Akua* 44° *Hi.* 65 fanku, a hiki i ke *Oa* aino, alaila; *Hema* 56° 15' *Hi.* 149 kaul. ma ke *Oa*. hiki i ke kiki *Hema* mauka o keia ma ke aua, alaila; *Hema*, 55° 45' *Hem.* 240 kaul. i waena o ke aua, hiki i ke kiki keahi i hoomaka i.

Ma ia *Ahana*, *542*, *Anawa*.



10/10/10

10/10/10

Hele 11/4. Keawe.

Ua koi mai oia no kona mau wahi ma Kauluwela me Kukuanaka, Honolulu no ka mea, ua loa ia ia keia mau wahi no ka inai i ka make ana o Nahienaena, ia ka makahiki 1836.

a ua noho keakea ole ia a hiki i keia manawa.

Oia ka makou e hooko nei no *Keawe* he kuleana hoi kona malalo o ke ano Alodio. Ina e uku mai oia i ko ke Aupuni hapa kolu; alaila, ua ku pono ia ia ka palapala sila Alodio.

Pono nae ia ia ke uku no ka hookolokolo a me ka hooholo ana i ka olelo. Penei,

		\$	ken.
<i>W. L. Lee</i>	No ka rumi a me ke pai ana i ka olelo ma ka Nupepa,	1	
	No ke kope ana i ka olelo koina / aoao,		50
<i>J. H. Smith</i>	No ka palapala kii,		50
	No ka hana ana i ka la 9 Augate 1848,	1	
<i>Louise</i>	No ke kope ana i na olelo a na hoike, 1 aoao		75
<i>J. M. Robertson</i>	No ka ana ana i ka la Aperila 3. 1850,	5	
<i>J. H. Kaulahao</i>	No ke kope ana,	1	
	No ka hooholo ana i ka olelo, 12, Augate, 1850	2	50
		<u>\$ 12.25</u>	

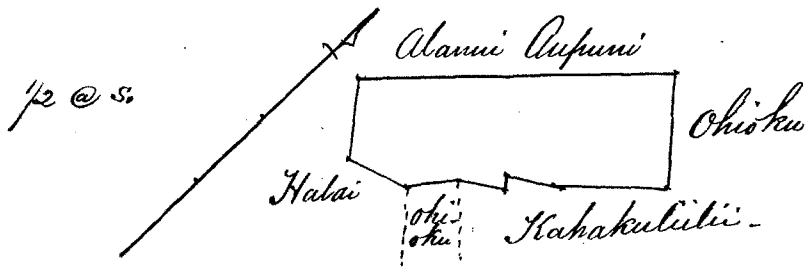
Eia na palena,

Anaia & A. G. Thurston.

Ma anaia o Keawe ma Kukuanaka, Honolulu, Oahu,

e fili ana me ka ana o Halai ma ke Alanui, a e holo ana Hema 42° 45' Ni. 88 faukū ma ke Halai, a Halai, Hema 57° 15' Ni. 67 faukū ma ke Halai, a hiki i ke Ohiohu, alaila; Hema 44° 30' Ni. 56 faukū ma ke Halai, a hiki i ke Halakuliti; Alanui 50° Ni. 47 faukū, mence i ka lima hema 18 faukū, alaila; Alanui 57° 45' Ni. 55 faukū i ka hema, alaila; Alanui 46° 45' Ni. 1.07 kaul. a hiki i ke hiki Hema mauka o keia e fili ana me ke Ohiohu, alaila; Alanui 43° 45' Ni. 1.26 kaul. ma ke Ohiohu a hiki i ke Alanui, alaila; iho ma ke Alanui, 3.37 kaul. a hiki i ka hiki i hoomaka i.


Maloko oia Apana 453. Apana.




Ma pahale o Keawe ma Kauluwela, Honolulu, Oahu.

e fili ana me ke ana o Kauluwela, a e holo ana Hema 48° 30' Ni. 29 faukū ma ke Kauluwela, a hiki i ke hiki Hema mauka o keia ma ke loi, alaila; Hema 68° Ni. 45 faukū ma ke Kauluwela, a hiki i ke hiki Hema mauka o keia ma ke loi, alaila; Alanui 53° Ni. 78 faukū ma ke loi, a hiki i ke hiki o keia mauka o keia, alaila; Alanui 35° 15' Ni. 2.33 kaul. ma ke Kauluwela a hiki i ka hiki i hoomaka i.

Maloko oia Apana 186. Apana.





Ua koi mai oia no kona wahi ma Kauluwela, Honolulu aino Oahu. no ka mea, ua loa ia ia keia wahi ma Kamaikahulipo mai kona aino i ka Makahiki 1844.

a ua noho keakea ole ia a hiki i keia manawa.

Oia ka makou e hooko nei no Kabaunawalu he kuleana hoi kona malalo o ke ano Alodio. Ina e uku mai oia i ko ke Aupuni hapa kolu; alaila, ua ku pono ia ia ka palapala sila Alodio.

Pono nae ia ia ke uku no ka hookolokolo a me ka hooholo ana i ka olelo. Penei,

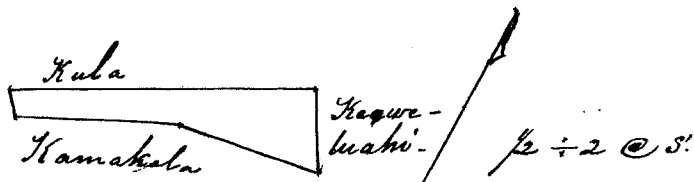
<i>W. L. Lee</i>	No ka rumi a me ke pai ana i ka olelo ma ka Nupepa,	\$ 1	ken.
	No ke kope ana i ka olelo koina / aoo,	50	
<i>J. H. Smith</i>	No ka palapala kii,	50	
	No ka hana ana i ka la 25, o Feberuari 1842,	1	
<i>Isaure di</i>	No ke kope ana i na olelo a na hoike, 3 aoo,	2 25	
<i>G. Robertson</i>	No ka ana ana i ka la 4, o Aperila 1850, 2 aino,	5	
<i>J. Hekaulaha</i>	No ke kope ana, 2 kope,	1	
	No ka hooholo ana i ka olelo, 12. Aug, 1850,	2 50	
		<u>\$ 13 75</u>	
		Emi 5.75	
		<u>\$ 8.00</u>	

Eia na palena,

Aravaia & A. G. Thurston.

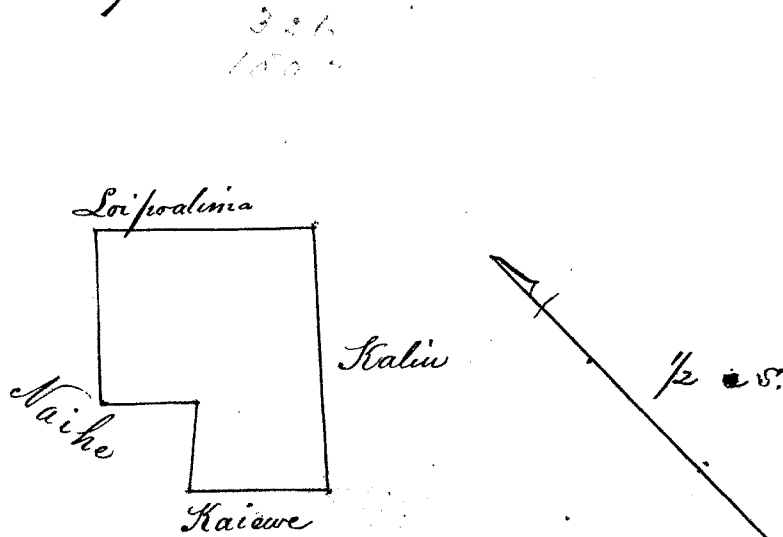
Aina o Kabaunawalu ma Kauluwela, Honolulu, Aina - Apuna kahunahele.


E hoomaka ma ke kahi Akaun maikai o keia, ma ka pa lepo e fili ana me Kamakala, a e holo ana ma Sula Akaun 57° 15' Ahi. 6.42 kaul. hiki i ke kahi Akaun maikai o keia, alaila; Aina 32° 30' Ahi. ma ka Kawaheleahi 1.60 kaul. a hiki i ka Auwai, alaila; Aina 74° 45' Kom. 2.96 kaul. ma ka auwai heke, alaila; Aina 59° 30' Kom. 3.52 kaul. ma ka Auwai a hiki i ka uelau o ka pa lepo, ke kahi Aina maikai o keia, alaila; Akaun 44° 30' Kom. 56 paunuu ma ka pa lepo a hiki i ke kahi i hoomaka i. Ma ia Apuna 326 Aina.



Apuna kealo.

E hoomaka ma ke kahi Aina maikai o keia e fili ana me ka loipalima, a me Kalii, a e holo ana Aina 42° 15' Kom. 2.86 kaul. ma Kalii a hiki i ka fuahele, ke kahi Aina maikai o keia e fili ana me ke Kawahele, alaila; Akaun 42° 45' Kom. 1.48 kaul. ma ke Kawahele hiki i ke kahi Akaun maikai o keia e fili ana me ke Kawahele aino, alaila; Akaun 50° Ahi. 98 paunuu ma ke Kawahele hiki, alaila; Akaun 47° 45' Kom. 96 paunuu ma ke Kawahele hiki, alaila; Akaun 39° 15' Ahi. 1.83 kaul. hiki i ke kahi Akaun maikai, e fili ana me ka loipalima, alaila; Aina 46° 15' Ahi. 2.32 kaul. ma ka loipalima a hiki i ke kahi i hoomaka i. Ma ia Apuna 681 Aina.





Ua koi mai oia no kona wahi ma *Waikakalulu, Honolulu Aina* no ka mea, ua loa ia ia keia wahi no *Kanaiwa mai waiwai aku o ka holo ana o Pōkai i Kahiki i ka Makahiki 1825.*

a ua noho keakea ole ia a hiki i keia manawa.

Oia ka makou e hooko nei no *Chiabaw* he kuleana hoi kona malalo o ke ano Alodio. Ina e uku mai oia i ko ke Aupuni hapa *kola*; alaila, ua ku pono ia ia ka palapala sila Alodio.

Pono nae ia ia ke uku no ka hookolokolo a me ka hooholo ana i ka olelo. Penei,

<i>W. L. Lee</i>	No ka rumi a me ke pai ana i ka olelo ma ka Nupepa,	\$ 1	ken.
	No ke kope ana i ka olelo koina / aoao,	50	
<i>J. M. Smith</i>	No ka palapala kii,	50	
	No ka hana ana i ka la <i>7, o Augate 1848</i> ,	1	
<i>Loaredi</i>	No ke kope ana i na olelo a na hoike, <i>1 aoao</i> ,	75	
<i>Wm Robertson</i>	No ka ana ana i ka la <i>12, o Aperila 1850</i> ,	2 50	
<i>J. Kakaulaka</i>	No ke kope ana,	50	
	No ka hooholo ana i ka olelo, <i>12 Augate 1850</i> ,	2 50	
		<u>\$ 9.25</u>	
		<i>Emu 2.25</i>	
		<u>\$ 7.00</u>	

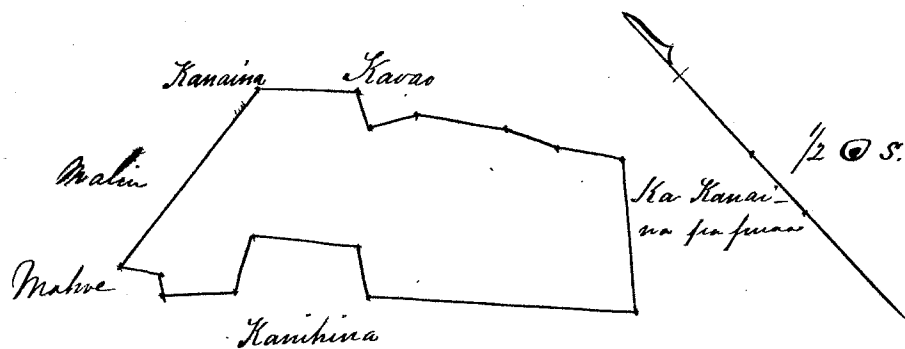
Eia na palena,

Aniani o A. G. Thurston.

Aina o Chiabaw ma Waikakalulu, Honolulu, Kahu.

E hoohele ma ke kiki Aema ma kei o kei ma ke Kanaiwa faa puua, e fili ana me kei aina o Kanaiwa, a e holo ana Akaui 39° 30' Ai. 1.62 kaul. ma ke faa puua a hiki ma ke kiki o kei faa ke kiki Aema mauka. kei e fili ana me kei aina o Karas, Akaui 33° 30' Tom. 63 faukau ma ke Karas. Akaui 29° 15' Tom. 53 faukau. Akaui 37° 30' Tom. 1.13 kaul. Akaui 60° 30' Tom. 53 faukau. Akaui 25° 45' Ai. 35 faukau. Akaui 44° Tom. 1 kaul. ma ke Karas a hiki i ke faahaku i waialaia + ma ke kiki Akaui mauka. kei, e fili ana me ke Kanaiwa aina, Aema 76° Tom. 2.40 kaul. ma ke Kanaiwa a me ke Maluu, hiki i ke kiki Akaui mauka e fili ana me ke Kanaiwa. Aema 40° Ai. 45 faukau. Aema 35° 15' Tom. 26 faukau. Aema 49° 30' Ai. 75 faukau. Akaui 58° 45' Ai. 66 faukau. Aema 41° 30' Ai. 1.14 kaul. Aema 34° 45' Tom. 50 faukau. Aema 43° 30' Ai. 2.85 kaul. a hiki i kahi i hoohele i.

Ma ia Apana. 824. Auaana.



19

Handwritten notes at the top left, possibly including a date or reference number.

Handwritten notes at the top right, possibly including a date or reference number.

Handwritten notes in the middle left section.

Handwritten notes in the middle right section.

Handwritten notes in the lower middle left section.

Handwritten notes in the lower middle right section.

Handwritten notes in the lower left section.

Handwritten notes in the lower right section.

Handwritten notes in the bottom left section.

Handwritten notes in the bottom right section.

Ua koi mai oia no kona wahi ma Waikahalulu, Honolulu Aina no ka mea, ua loa ia ia keia wahi no koma mau makua mai i ka Makahiki 1835, a 1836 fakua.

a ua noho keakea ole ia a hiki i keia manawa.

Oia ka makou e hooko nei no Naumeki he kuleana hoi kona malalo o ke ano Alodio. Ina e uku mai oia i ko ke Aupuni hapa Holu; alaila, ua ku pono ia ia ka palapala sila Alodio.

Pono nae ia ia ke uku no ka hookolokolo a me ka hooholo ana i ka olelo. Penei,


		\$	ken.
W. L. Lee	No ka rumi a me ke pai ana i ka olelo ma ka Nupepa,		
	No ke kope ana i ka olelo koina / aoao,		
J. H. Smith	No ka palapala kii,		
	No ka hana ana i ka la 7, o Augato 1848		
Jane Di	No ke kope ana i na olelo a na hoike, / Awas		
Sam Robertson	No ka ana ana i ka la 13, o Aperila 1850		
J. Kekaulaha	No ke kope ana,		
	No ka hooholo ana i ka olelo, 12 Augato 1851.		


Eia na palena,

Aina o A. G. Thurston.

Aina o Naumeki ma Waikahalulu, Honolulu, Oahu.

E hoomaka ma ke kahi Aema mauka e pili ana me Auwailimu, a me ko G. Wood aina, a e holo ana Aema 31°45' 19 kaulahas ma Auwailimu hiki i ke kahi Aema makai o kaia e pili ana me ka aina o Kahua Akau 52° Stom. 1.26 kaul. ma ko Kahua, meene i ka lina hema 16 fauker, alaila, Akau 43°30' Stom. 40 fauker. Akau 58°15' Stom. 2.60 kaul. ma ko Kahua, Akau 49° Stom. 3.65 kaul. ma ko Kahua, a hiki i ke pohaku i hoiwaiwaia + ma ke kapa o ke Kahawai Nuuanu. Akau 52°15' St. 1.38 kaul. fii ma ke Kahawai a hiki i ke pohaku mauka iho o ka Wailele, Aema 48° St. 3.46 ma ko G. Wood aina hiki i ke pohaku i hoiwaiwaia + Aema 19° St. 60 fauker. Aema 61°30' St. 2.19 kaul. ma ko G. Wood. meene i ka lina hema 9 fauker, alaila, Aema 47°30' St. 1.30 kaul. a hiki i kahi i hoomaka i. Maia Apana 1113. Amana.





Helu 1161. Kunaiki. ✓

27/5

Ua koi mai oia no kona wahi ma Waikahalulu Honolulu Aina - no ka
mea, ua loa ia ia keia wahi no Pihonui i ka Makahiki 1837 - manua ake
o ke kau ana o ma kanawai -

a ua noho keakea ole ia a hiki i keia manawa.

Oia ka makou e hooko nei no Kunaiki he kuleana hoi kona
malalo o ke ano Alodio. Ina e uku mai oia i ko ke Aupuni hapa Kolu; alaila, ua ku
pono ia ia ka palapala sila Alodio.

Pono nae ia ia ke uku no ka hookolokolo a me ka hooholo ana i ka olelo. Penci,


		\$	Ken.
<i>W. L. Lee</i>	No ka rumi a me ke pai ana i ka olelo ma ka Nupepa,	1	
	No ke kope ana i ka olelo koina / aoao,		50
<i>W. H. Smith</i>	No ka palapala kii,		50
	No ka hana ana i ka la 7, o <i>Auguste 1848</i> ,	1	
<i>Isaiah</i>	No ke kope ana i na olelo a na hoike, <i>1 Awa</i> ,		75
<i>Sam Robertson</i>	No ka ana ana i ka la 12, o <i>Aprila 1850</i> ,	2	50
<i>J. Hekeulaha</i>	No ke kope ana,		50
	No ka hooholo ana i ka olelo, <i>Auguste 12, 1850</i> ,	2	50
		<hr/>	
		\$ 9.25	
		<hr/>	
		Emi 3.25	
		<hr/>	
		\$ 6.00	


Eia na palena,

Anaia e A. G. Thurston.

Aina o Kunaiki ma Waikahalulu, Honolulu, Oahu.

*Chomaka ma ke kiki Akaui ma kai o keia
ma ka pohaku i hoailonaia + e fili ana me ka aina o Wahia a me Kahakai, Aema 48° 30' Ni. 120 ka
ulaha, ma ke Wahia. Aema 46° Ni. 158 kaul. ma ke Heeni, a pela no Akaui 60° 15' Ni. 31 fauku
Aema 50° 45' Ni. 3.12 kaul. Akaui 45° 45' Ni. 28 fauku. Aema 53° 15' Ni. 54 fauku, Aema 30° 15'
Kom. 49 fauku, a hiki i ke Wahia aina. Aema 43° 30' Ni. 48 fauku ma ke Wahia a hiki i ke Hale
pukale, Akaui 39° 30' Ni. 1 kaul. ma ke Hale, hiki i ka pohaku ma ke kuauna, ke kiki Aema
mauka o keia e fili ana me ke Kuanana aina, Akaui 54° 30' Kom. 4.12 kaul. ma ke Kuanana. A
kaui 46° Kom. 3.28 kaul. ma ke Kuanana a hiki i ka pohaku i hoailonaia + ma ka auwai, Aema
43° Kom. 1.38 kaul. hiki i kahi i hoomaka i. Ma ia Apana 624 Anana.*





Helu 1163. Karao.

Ua koi mai oia no kona wahi ma Waikahalulu, Honolulu Aina no ka mea, ua loa ia ia keia wahi no Kaianwa mai i ka Makahiki 1833.

a ua noho keakea ole ia a hiki i keia manawa.

Oia ka makou e hooko nei no Karao he kuleana hoi kona malalo o ke ano Alodio. Ina e uku mai oia i ko ke Aupuni hapa kolu; alaila, ua ku pono ia ia ka palapala sila Alodio.

Pono nae ia ia ke uku no ka hookolokolo a me ka hooholo ana i ka olelo. Penei,

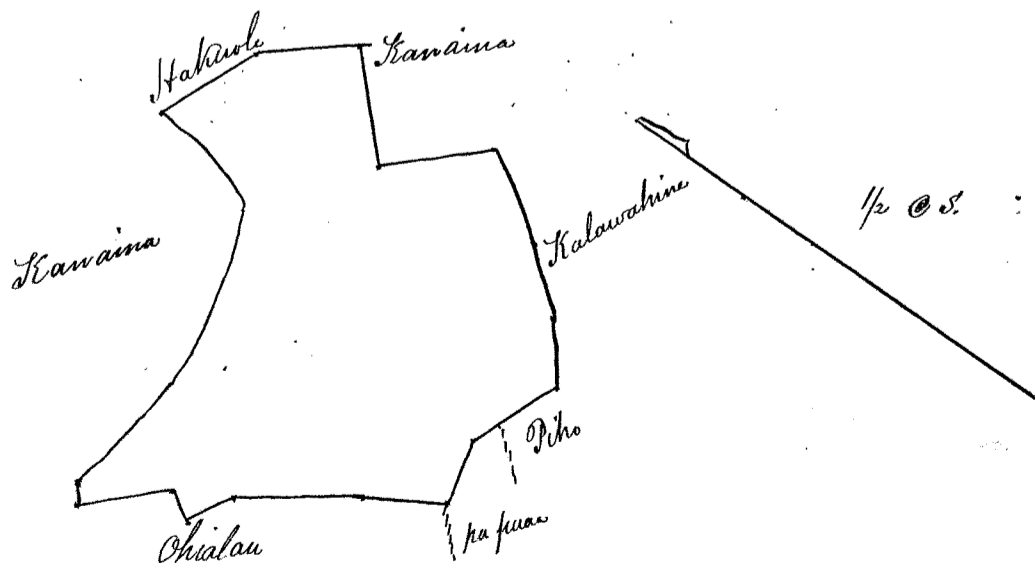
		\$	ken.
<i>W. L. Lee</i>	No ka rumi a me ke pai ana i ka olelo ma ka Nupepa,	1	
	No ke kope ana i ka olelo koina / aoao,		50
<i>J. H. Smith</i>	No ka palapala kii,		50
	No ka hana ana i ka la 7, o Augate 1848.	1	
<i>Loani</i>	No ke kope ana i na olelo a na hoike, / aoao.		75
<i>Sam Robertson</i>	No ka ana ana i ka la 12, o Aprila 1850	2	50
<i>J. Kekaula</i>	No ke kope ana,		50
	No ka hooholo ana i ka olelo, 12 Augate 1854	2	50
		<hr/>	
		\$	9.25


Eia na palena,

Anaia & A. G. Thurston.

Aina o Karao ma Waikahalulu, Honolulu, Oahu.

hiki ma ke kahi o ke Kanaina fua fua a pili ana me ke Ohialau aina, a e holo ana Akaun 78°30' Ni. 83 pautu ma ke fua. Aina 65°45' Ni. 97 pautu ma ke fua, a me ke Piko aina. Akaun 49°45' Ni. 40 pautu ma Kalawahine. Akaun 36°15' Ni. 1.92 pautu. ma Kalawahine hiki i ke kahi Aina makuai o keia e pili ana me ke fua o Kanaina. Akaun 45° Kom. 1.27 pautu. Akaun 45°45' Ni. 1.28 pautu. ma ke Kanaina, Akaun 39°15' Kom. 1.08 pautu. ma ke Hakuole. Akaun 66°30' Kom. 1.28 pautu. hiki i ke kahi Akaun makuai o keia e pili ana me ke fua o Kanaina, Aina 12°30' Kom. 1.35 pautu. ma ke Kanaina, Aina 76°45' Kom. 2.06 pautu. Akaun 82°15' Kom. 1.43 pautu. hiki i ke pohaku nui, Aina 56°30' Kom. 24 pautu hiki i ke pohaku i hoailonaja + ke kahi Akaun makuai o keia e pili ana me ke Ohialau aina Aina 44° Ni. 1 pautu. ma ke Ohialau. Aina 25°45' Kom. 35 pautu. Aina 60°30' Ni. 53 pautu. Aina 33°30' Kom. 63 pautu ma ke Ohialau aina, hiki i ke kahi Aina makuai kahi i hoomaka i. Ma wa Opuna 1 Eka, 594 Awana.





Ua koi mai oia no kona mau wahi ma Waikahalulu, Honolulu Aina no ka mea, ua loa ia ia keia mau wahi no Hawaii mai i ka Makahiki 1837

a ua noho keakea ole ia a hiki i keia manawa.

Oia ka makou e hooko nei no Piko he kuleana hoi kona malalo o ke ano Alodio. Ina e uku mai oia i ko ke Aupuni hapa kolu; alaila, ua ku pono ia ia ka palapala sila Alodio.

Pono nae ia ia ke uku no ka hookolokolo a me ka hooholo ana i ka olelo. Penei,

<i>N. L. Lee</i>	No ka rumi a me ke pai ana i ka olelo ma ka Nupepa,	\$ 1	ken.
	No ke kope ana i ka olelo koina 1 aoao,	50	
<i>J. H. Smith</i>	No ka palapala kii,	50	
	No ka hana ana i ka la 4, o Sepatemaba 1848;	1	
<i>Loani</i>	No ke kope ana i na olelo a na hoike, 1.	75	
<i>Sam. Robertson</i>	No ka ana ana i ka la 12, Apurila 1850 2 ana,	5	
<i>J. Kekaulaha</i>	No ke kope ana, 2 kope.	1	
	No ka hooholo ana i ka olelo, 12 Augate 1850.	2 50	
		<u>\$ 11.25</u>	

Eia na palena,

Awai e A. G. Thurston.

Aina o Piko ma Waikahalulu, Honolulu, Oahu.

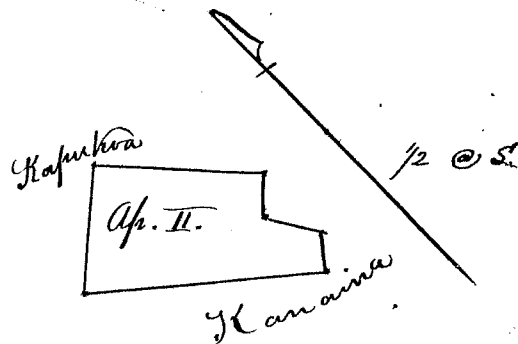

Apana 1 Pahale.


Chomaka ma ke kahi Akaun mauka o keia ma ka pa puua o Hawaii, a e fili ana me ke Kawa aina, a e holo ana Aema 34° 30' Tom. 2.90 kaul. ma ka pa puua, Aema 52° 45' Hi. 45 paunku ma ka pa puua Aema 35° 45' Tom. 2.4 paunku ma ka Hawaii aina, Aema 26° 45' Hi. 18 paunku. Aema 44° Tom. 2.05 kaul. ma ka Hawaii, hiki i ke kahi Akaun mauka o keia e fili ana me ke Kawa ne. Aema 41° Hi. 142 kaul. ma ka Hawaii hiki i ke kahi Aema mauka o keia e fili ana me ke Kawa wahine, ke Keliakomui Aina. Akaun 34° Hi. 3.92 kaul. Akaun 29° Hi. 2.18 kaul. Akaun 10° 30' Hi. 41 paunku ma Kawa wahine, hiki i ke kahi Aema mauka o keia e fili ana me ke Kawa, Akaun 65° 45' Tom. 1 kaul. ma ke Kawa a hiki i kahi i hoomaka i. Ma ia Apana 999 Apana.

Apana 2. 3 lialia.

Chomaka ma ke kahi Akaun mauka o keia e fili ana me ke Kapukoa aina, a e holo ana Aema 43° 45' Hi. 180 kaul. ma ke Kapukoa. Aema 40° 30' Tom. 42 paunku ma ke Hawaii Aema 31° 45' Hi. 65 paunku. Aema 38° Tom. 38 paunku ma ke Hawaii. Akaun 48° Tom. 2.60 kaul. ma ke Hawaii. Akaun 48° 30' Hi. 1.38 kaul. ma ke Kapukoa, a hiki i kahi i hoomaka i. (Ma ia Apana. 323. Apana.

1322
1270
18-112





Helu 959 Kamohai

Ua koi mai oia no kona wahi ma Kaakaukukui Pauoa, Oahu no ka mea, ua loa ia ia keia wahi no Pehu mai i ka wa o M. Kekauluohi mahofu mai o ka make ana o Sinaw.

a ua noho keakea ole ia a hiki i keia manawa.

Oia ka makou e hooko nei no Kamohai he kuleana hoi kona malalo o ke ano Alodio. Ina e uku mai oia i ko ke Aupuni hapa kolu; alaila, ua ku pono ia ia ka palapala sila Alodio.

Pono nae ia ia ke uku no ka hookolokolo a me ka hooholo ana i ka olelo. Penei,

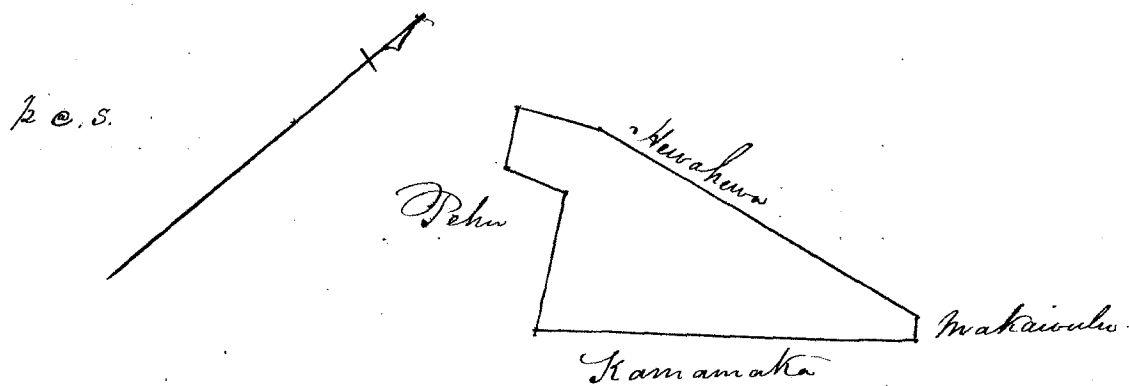
<i>W. L. Lee</i>	No ka rumi a me ke pai ana i ka olelo ma ka Nupepa,	\$ 1	ken.
	No ke kope ana i ka olelo koina / aoao,		50
<i>St. Smith</i>	No ka palapala kii,		50
<i>David Li</i>	No ka hana ana i ka la 22, o Sepatemaba 1843,	1	
	No ke kope ana i na olelo a na hoike, Awao,		75
<i>G. M. Robertson</i>	No ka ana ana i ka la 8, Aperila 1850,	2	50
	No ke kope ana,		50
<i>J. Kekaulahao</i>	No ka hooholo ana i ka olelo, 12 Augata 1857,	2	50
		<hr/>	
		\$ 9.25	
		<hr/>	
		Emi 3.25	
		<hr/>	
		\$ 6.00	


Eia na palena,

Anaia i A. G. Thurston.

Aina o Kamohai mai Kaakaukukui Pauoa.

E hoohele ma ke kahi Akau maki i fili ana me ka Aina o Pehu, a e holo ana Aema 42° 15' Ni. 67 faukua ma ke Pehu. Akau 56° 30' Ni. 72 faukua ma ke Pehu kahi. Aema 40° Ni. 1.50 kaub. ma ke Pehu hiki i ke kahi Aema maki. keia e fili ana me ke Kamamaka aina, alaila; Akau 40° 30' Ni. 68 faukua, ma ke Kamamaka keke. Akau 37° Ni. 3.31 kaub. ma ke Kamamaka hiki i ke kahi Aema maki o keia e fili ana me ke Makioulu ma ke Hewahewa, alaila; Akau 38° 45' Kom. 18 faukua hiki i ke kahi Akau maki o keia, e fili ana me ke Hewahewa, alaila; Aema 67° Kom. 3.98 kaub. ma ke Hewahewa keke. Aema 53° Kom. 79 faukua, a hiki i ka hiki i hoohele. Ma i Apana 560 Anana.





Hele 1136. Paka.

Ua koi mai oia no kona wahi ma Puunui Honolulu aiaa no ka mea, ua loa ia ia keia wahi i ka Nahalelauhala mai i ka Makahiki 1832,

a ua noho keakea ole ia a hiki i keia manawa.

Oia ka makou e hooko nei no Paka he kuleana hoi kona malalo o ke ano Alodio. Ina e uku mai oia i ko ke Aupuni hapa kolu; alaila, ua ku pono ia ia ka palapala sila Alodio.

Pono nae ia ia ke uku no ka hookolokolo a me ka hooholo ana i ka olelo. Penei,

		\$	ken.
W. L. Lee	No ka rumi a me ke pai ana i ka olelo ma ka Nupepa,	1	
	No ke kope ana i ka olelo koinu / aao,		50
J. H. Smith	No ka palapala kii,		50
Loane Si	No ka hana ana i ka la 3, o Iulai 1842	1	
	No ke kope ana i na olelo a na hoike, 1. aao		75
Sam Robertson	No ka ana ana i ka la 16, o Aperila 1850. 2 aiaa,	5	
S. Kekaulaao	No ke kope ana, 2 kope	1	
	No ka hooholo ana i ka olelo, 12 Augate 1850.	2	50
		<hr/>	
		12	25

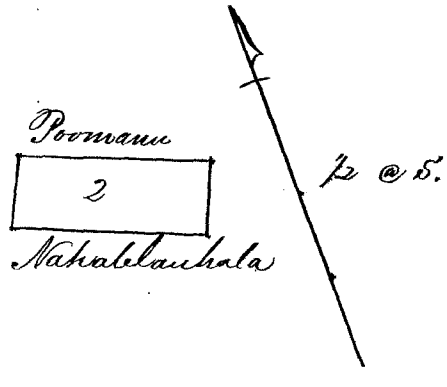
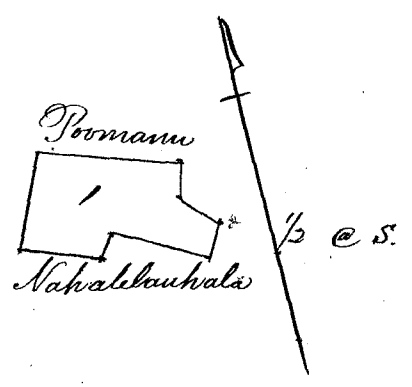
Eia na palena,


Awai e A. L. Thurston.
Aiaa o Paka ma Puunui Honolulu, Oahu.

Ahana 1. 4 lo'i.
E hoomaka ma ke kiki Aema mauka e fili ana me ke Poomanu, a me ke Nahalelauhala, a e holo ana ma ke Nahalelauhala Aema 29° 45' Kom. 35 fanku. Aema 40° 45' Hi. 56 fanku. Aema 41° Kom. 32 fanku. Aka 62° Kom. 1 kaul. Aema 24° 15' Kom. 27 fanku. Aka 55° 15' Kom. 87 fanku. Aka 37° 45' Hi. 1.06 kaul. hiki i ke kiki Aka mauka, a e fili ana me ke Poomanu aiaa. Aema 70° 45' Hi. 1.59 kaul. ma ke Poomanu a hiki i kahi i hoomaka i. Ma ia Ahana 205 Aiaa.

Ahana 2. 2 lo'i.
E hoomaka ma ke kiki Aema mauka e fili ana me ke Poomanu, a me ke Nahalelauhala, a e holo ana ma ke Nahalelauhala. Aema 22° 45' Kom. 80 fanku. Aka 69° Kom. 2.08 kaul. Aka 25° 30' Hi. 77 fanku, hiki i ke kiki Aka mauka, fili ana me ke Poomanu aiaa. Aema 72° 15' Hi. 2.04 kaul. ma ke Poomanu a hiki i kahi i hoomaka i. Ma ia Ahana 197 Aiaa.

205
197





Helu 1173. Saau.

Ua koi mai oia no kona wahi ma Kōiui, Honolulu aia no ka mea, ua loa ia ia keia wahi no Kūlāhaka mai i kōwa wa o Kōhōkiamaha II.

a ua noho keakea ole ia a hiki i keia manawa.

Oia ka makou e hooko nei no Saau he kuleana hoi kona malalo o ke ano Alodio. Ina e uku mai oia i ko ke Aupuni hapa kōlo; alaila, ua ku pono ia ia ka palapala sila Alodio.

Pono nae ia ia ke uku no ka hookolokolo a me ka hooholo ana i ka olelo. Penei,

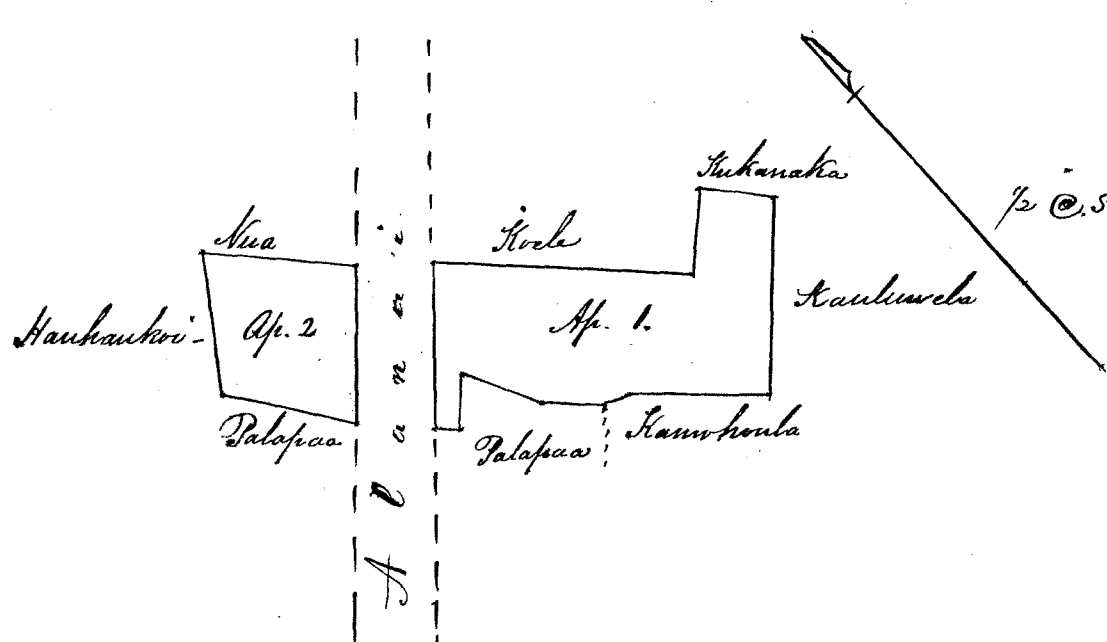
<i>W. L. Lee</i>	No ka rumi a me ke pai ana i ka olelo ma ka Nupepa,	\$ 1	Ken.
<i>St. Smith</i>	No ke kope ana i ka olelo koina / aoo,	50	
	No ka palapala kii,	50	
<i>Joane Si</i>	No ka hana ana i ka la 9, o Aug. 1848	1	
<i>Sam Robertson</i>	No ke kope ana i na olelo a na hoike, 2 Aoo.	1 50	
<i>J. Kēhaulakao</i>	No ka ana ana i ka la 11, o Aprila 1850. 2 Aina,	5	
	No ke kope ana, 2 Kope.	1	
	No ka hooholo ana i ka olelo, 12 Aug. 1850,	2 50	
		<hr/>	
		13.00	
		<hr/>	
		3 - -	
		<hr/>	
		10.00	

Eia na palena, Aiaia e A. G. Thurston. oi Kūlāhaka \$10.00


Aiaia o Saau ma Kōiui, Honolulu, Oahu.

Apana 1.
 E hoomaka ma ke kahi Aiaia makai o keia ma ke Alamui e fili ana me ka aiaia o Palapaa, a e holo ana Aiaia 31° 45' Ni. 24 fanku. Aiaia 50° Ni. 69 fanku. Aiaia 28° 45' Ni. 87 fanku. Aiaia 48° Ni. 66 fanku ma ke Palapaa aiaia, a hiki i ke Kōhōhōhō. Aiaia 65° Ni. 30 fanku. Aiaia 47° Ni. 1.48 kaul. lakua. ma ke Kōhōhōhō, hiki i ke kahi Aiaia makai o keia e fili ana me Kōhōhōhō. Aiaia 42° 15' Ni. 2.12 kaul. ma Kōhōhōhō hiki i ke kahi Aiaia makai e fili ana me Kōhōhōhō. Aiaia 41° 30' Kom. 20 fanku ma Kōhōhōhō. Aiaia 49° 30' Kom. 95 fanku ma ke Kōhōhōhō. Aiaia 44° 15' Kom. 2.70 kaul. ma ke Kōhōhōhō, hiki i ke Alamui. Aiaia 44° Kom. 1.72 kaul. ma ke Alamui, a hiki i kahi i hoomaka i. Ma ia Apana 665 Aiaia.

Apana 2.
 E hoomaka ma ke kahi Aiaia makai o keia ma ke Alamui e fili ana me ka aiaia o Palapaa a e holo ana Aiaia 33° 15' Kom. 1.40 kaul. ma ke Palapaa, a hiki i Kōhōhōhō. Aiaia 35° 30' Ni. 1.57 kaul. ma Kōhōhōhō, a hiki i ke Aiaia aiaia. Aiaia 38° 30' Ni. 1.60 kaul. ma ke Aiaia, a hiki i ke Alamui. Aiaia 44° Kom. 1.69 kaul. ma ke Alamui a hiki i kahi i hoomaka i. Ma ia Apana 301 Aiaia.



665
301



Ua koi mai oia no kona Mauwahi ma Kauluvela, Honolulu Aina. no ka mea, ua loa ia ia keia Mauwahi no Kaulu mai i kea wa. Toki e noho ana ma Oahu ni-

a ua noho keakea ole ia a hiki i keia manawa.

Oia ka makou e hooko nei no Kaiwe he kuleana hoi kona malalo o ke ano Alodio. Ina e uku mai oia i ko ke Aupuni hapa hulu; alaila, ua ku pono ia ia ka palapala sila Alodio.

Pono nae ia ia ke uku no ka hookolokolo a me ka hooholo ana i ka olelo. Penei,

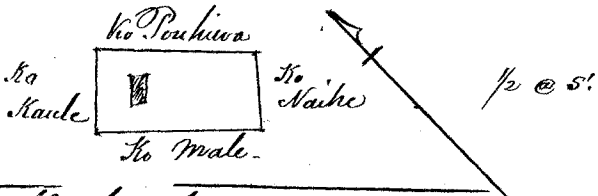
W. L. Lee	No ka rumi a me ke pai ana i ka olelo ma ka Nupepa,	1	ken.
	No ke kope ana i ka olelo koina / aoao,		50
H. Smith	No ka palapala kii,		50
	No ka hana ana i ka la 7, o Auguste 1848	1	
Souru Li	No ke kope ana i na olelo a na hoike, / aoao		75
Sam Robertson	No ka ana ana i ka la 1, Aprila 1850	5	50
J. Keekaula	No ke kope ana,	5	50
	No ka hooholo ana i ka olelo, 12 Auguste 1850	2	50
			<u>\$ 21.25</u>
			or <u>6</u>

Eia na palena, Aunani & A. G. Thurston.

Uku o Kuleana 15.00

Ma pahale o Kaiwe ma Kauluvela, Honolulu, Oahu.

Chomatawa ma ke kahi Aunani mauka o keia e fili ana me ke Pouniua pahale, a e holo ana Aunani 44° 30' N. 1.74 kaul. ma ke Pouniua, alaila; Aunani 42° 30' N. 88 paku ma ke Nuike, alaila; Aunani 44° 30' N. 1.75 kaul. ma ke Male, alaila; Aunani 44° N. 91 paku, ma ke Kaulu, a hiki i kahi i hoomaka i. Ma ia Aunani 184 Aunani.



Ma Aunani o Kaiwe ma Kauluvela.

Aunani Mauka, 1 liipala. Chomatawa ma ke kahi Aunani mauka o keia e fili ana me ke Aunani o Aunani, a me Keekuanawa, a e holo ana Aunani 35° 45' N. 89 paku, ma ke Keekuanawa, alaila; Aunani 46° 30' N. 1.44 kaul. ma ke Aunani o Nuike, alaila; Aunani 51° N. 77 paku ma ke Nuike, alaila; Aunani 42° 15' N. 1.67 kaul. ma ke Aunani o Aunani hiki i kahi i hoomaka i. Maloko oia Aunani 139 Aunani.

Aunani mauka, 3 liipala.

Chomatawa ma ke kahi Aunani mauka o keia e fili ana me ke Aunani, a e holo ana Aunani 44° 30' N. 3.06 kaul. hiki i ke kahi Aunani mauka o keia e fili ana me ke Male, alaila; Aunani 36° 15' N. 51 paku, alaila; Aunani 41° N. 41 paku hiki, alaila; Aunani 41° 45' N. 1.42 kaul. ma ke Pahe hiki i ke kahi Aunani mauka o keia, a e holo ana i ke Aunani, alaila; Aunani 39° 15' N. 1.34 kaul. ma ke Aunani mauka o keia, alaila; Aunani 43° N. 1.10 kaul. ma ke Aunani, a hiki i ke Nuike ke kahi Aunani mauka o keia, alaila; Aunani 42° 45' N. 2.22 kaul. ma ke Nuike, a me ke Aunani, a hiki i kahi i hoomaka i. Maloko oia Aunani 670 Aunani.

Aunani Mauka, 2 liipala.



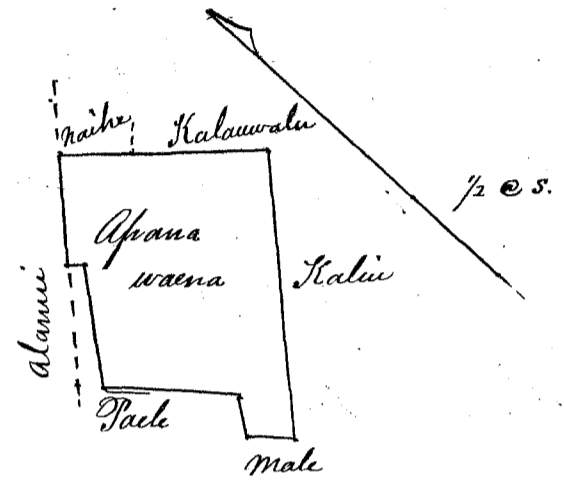
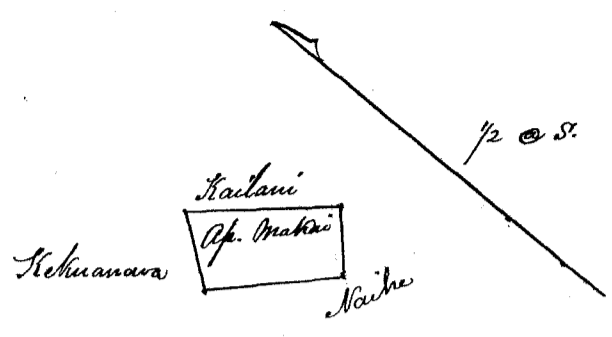
Chomatawa ma ke kahi Aunani mauka o keia e fili ana me ke Aunani, a me ke Keekuanawa, a e holo ana Aunani 43° 15' N. 68 paku ma Aunani, alaila; Aunani 50° 45' N. 2.80 kaul. ma ke Aunani o Keekuanawa, a hiki i ke Aunani, alaila; Aunani 44° N. ma ke Aunani, 68 paku, alaila; Aunani 50° 15' N. 2.77 kaul. ma ke Keekuanawa a hiki i kahi i hoomaka i. Maloko oia Aunani 229 Aunani.

Aunani Mauka aku, 1 liipala.

Chomatawa ma ke kahi Aunani mauka o keia e fili ana me ke Aunani, a me ke Keekuanawa, a e holo ana Aunani 51° N. 1.45 kaul. ma ke Keekuanawa, alaila; Aunani 32° 45' N. 74 paku ma ke Aunani, alaila; Aunani 44° 30' N. 1.52 kaul. ma ke Aunani, alaila; Aunani 45° N. ma ke Aunani, alaila.

187
139
670
229
100
1327
100
1517

liu a hiki i kahi i hoomaka i
Maia Apana 103 Anawa.



Faint handwritten notes at the bottom of the page, including the date 'Jan 21 1850'.

Helu 142. Kaiapapa. ✓

Ua koi mai oia no kona Mau wahi ma Palikea, Honolulu Aina no ka mea, ua loa ia ia keia Mau wahi no Kefu mai i ka Makahiki 1832, manawa aku o ke kua ana o na Hanawai.

a ua noho keakea ole ia a hiki i keia manawa.

Oia ka makou e hooko nei no Kaiapapa he kuleana hoi kona malalo o ke ano Alodio. Ina e uku mai oia i ko ke Aupuni hapa hulu; alaila, ua ku pono ia ia ka palapala sila Alodio.

Pono nae ia ia ke uku no ka hookolokolo a me ka hooholo ana i ka olelo. Penei,

		\$	ken.
W. L. Lee	No ka rumi a me ke pai ana i ka olelo ma ka Nupepa,	1	
	No ke kope ana i ka olelo koina / aoao,		50
J. H. Smith	No ka palapala kii,		50
	No ka hana ana i ka la 3, o Iulai 1848,	1	
Joane Li	No ke kope ana i na olelo a na hoike, 2000,	1	50
Sam Robertson	No ka ana ana i ka la 11, o Aperila 1850. 3 ana,	3	50
J. Kekaulaha	No ke kope ana,	1	50
	No ka hooholo ana i ka olelo, 12, Augate 1850,	2	50
		<hr/>	
		16.	00


Eia na palena, Awaia o A. S. Thurston.


Aina o Kaiapapa ma Palikea, Honolulu, Oahu.

Apana I. E hoomaka ma ke kahi Akau mauka e pili ana me ke Dr. Poaka aina, a e holo ana Akau 84° 15' Kom. 33 faukua ma ke Dr. Poaka, Akau 62° Kom. 34 faukua ma ke Poaka, hiki i ke kahi Akau mauka e pili ana me ke Molina Aina 2° 30' Kom. 1.45 kaul. ma ke Molina hiki i ke kahi Aina mauka. Akau 68° Hi. 78 faukua ma ke Molina hiki i ke kahi Aina mauka o keia, Akau 1° 15' Kom. 98 kaul. ma ke Poaka a hiki i kahi i hoomaka i. Ma ia Apana 97 Amana.

Apana II. E hoomaka ma ke kahi Akau mauka o keia e pili ana me ke Kapahi, a me ke Molina, a e holo ana Aina 80° 15' Kom. 55 faukua, a hiki i ke Kahi Aina 22° Hi. 1.33 kaul. ma ke Kahi, hiki i ke kahi Aina mauka e pili ana me ke Waiaha, Akau 67° 45' Hi. 50 faukua, ma ke Waiaha hiki i ke kahi Aina mauka e pili ana me ke Kapahi aina. Akau 21° 30' Kom. 1.22 kaul. ma ke Kapahi a hiki i kahi i hoomaka i. Ma ia Apana 81 Amana.

Apana 3. E hoomaka ma ke kahi Akau mauka o keia e pili ana me ke Mahoe aina, a me ke Kaula, a e holo ana Aina 42° 45' Kom. 70 faukua ma ke Kaula, Akau 64° 30' Kom. 67 faukua ma ke Kaula, hiki i ke Puumi. Aina 34° 30' Kom. 1.10 kaul. ma ke Puumi, hiki i ke kahi Akau mauka o keia e pili ana me ke Kefu aina. Aina 50° Hi. 75 faukua ma ke Kefu, hiki i ke kahi Aina mauka e pili ana me ke Kekuaahalele aina. Akau 37° Hi. 38 faukua. Aina 55° 30' Hi. 50 faukua ma ke Kekuaahalele hiki i ka aina o Kaaleo, Akau 38° 45' Hi. 81 faukua. Akau 63° Kom. 13 faukua. Akau 21° 30' Hi. 80 faukua, ma Kaaleo, hiki i ke kahi Aina mauka o keia, Akau 48° 15' Kom. 22 faukua, ma Kaaleo, hiki i kahi i hoomaka i. Ma ia Apana 203 Amana.





Hele 1171. Kahihi.

Ua koi mai oia no kona mau wahi ma Palikea, Honolulu Aina no ka mea, ua loa ia ia keia mau wahi no Kepu mai i ka makahiki 1831, mamua ake e ke kua ana o wa Kanawai.

a ua noho keakea ole ia a hiki i keia manawa.

Oia ka makou e hooko nei no Kahihi he kuleana hoi kona malalo o ke ano Alodio. Ina e uku mai oia i ko ke Aupuni hapa holo; alaila, ua ku pono ia ia ka palapala sila Alodio.

Pono nae ia ia ke uku no ka hookolokolo a me ka hooholo ana i ka olelo. Penei,

<i>W. L. Lee</i>	No ka rumi a me ke pai ana i ka olelo ma ka Nupepa,	\$	ken.
<i>J. H. Smith</i>	No ke kope ana i ka olelo koina / aoao,		50
	No ka palapala kii,		50
<i>Loane Li</i>	No ka hana ana i ka la 9, o Augato 1848.	1	
	No ke kope ana i na olelo a na hoike, 2 asas.	1	50
<i>Sam Robertson</i>	No ka ana ana i ka la 11, o Aperila 1850. 3 Aina	7	50
<i>J. Steadman</i>	No ke kope ana,	1	50
	No ka hooholo ana i ka olelo, 12 Augato 1850.	2	50
		<u>\$ 16.00</u>	

Eia na palena,

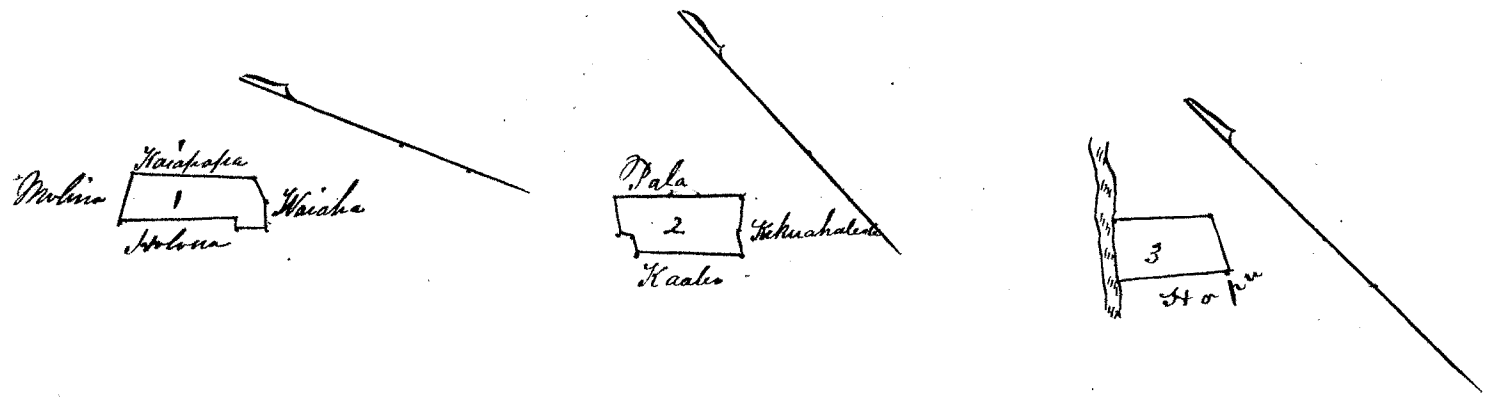
Awaiia o A. G. Thurston.


Aina o Kahihi ma Palikea, Honolulu, Oahu.

Ahana 1.
 E hoomaka ma ke kahi Ahan mauka o kua e fiali ana me ke aina o Waipapa, a me Molina, a e holo ana Nema 22° 45' N. 1.33 kaul. ma ke Waipapa, hiki i ke kahi Nema mauka o kua e fiali ana me ke Waiaha, Nema 38° 45' N. 2.22 faukua, Nema 63° 30' N. 3.0 faukua ma ke Waiaha, hiki i ke kahi Nema mauka o kua Ahan 29° 15' N. 3.1 faukua, ma ke Waiaha, a hiki i ke Molina. Ahan 53° 45' N. 4.0 faukua hiki. Ahan 25° 30' N. 1.21 kaul. ma ke Molina, hiki i ke kahi Ahan mauka, e fiali ana me ke Molina aina. Ahan 77° 15' N. 5.0 faukua ma ke Molina, a hiki i kahi i hoomaka i. Ma ia Ahana 85 Ahana.

Ahana 2.
 E hoomaka ma ke kahi Ahan mauka o kua, e fiali ana me ke aina o Palo, a me Sekuakalele, a e holo ana Nema 48° 30' N. 3.7 faukua ma ke Sekuakalele. Nema 40° N. 2.9 faukua, hiki i ke kahi Nema mauka e fiali ana me Kaale, Nema 46° 30' N. 1.10 kaul. ma Kaale, hiki i ke kahi Nema mauka o kua. Ahan 70° 30' N. 1.8 faukua, Nema 55° 30' N. 1.9 faukua. Ahan 49° 30' N. 3.2 faukua ma Kaale, hiki i ke pohaku nui ma ke kahi Ahan mauka o kua, e fiali ana me ke Palo aina. Ahan 46° 15' N. 1.36 kaul. ma ke Palo a hiki i kahi i hoomaka i. Ma ia Ahana 98 Ahana.

Ahana 3.
 E hoomaka ma ke kahi Ahan mauka o kua ma Kahawai, a e holo ana Nema 49° 30' N. 1 kaul. Nema 31° 15' N. 6.0 faukua. Ahan 51° 30' N. 1.12 kaul. hiki i Kahawai, Ahan 42° N. 6.1 faukua pui ma ke Kahawai a hiki i kahi i hoomaka i. Ua pui kua i ke Aupuni aina. Ma ia Ahana 73 Ahana.





Ua koi mai oia no kona Mau wahi ma Kōiui, Honolulu Aina no ka mea, ua loa ia ia keia Mau wahi no Kōiui ma i ka makahiki 1838 a 1839 paha

a ua noho keakea ole ia a hiki i keia manawa.

Oia ka makou e hooko nei no Palapaa he kuleana hoi kona malalo o ke ano Alodio. Ina e uku mai oia i ko ke Aupuni hapa holo; alaila, ua ku pono ia ia ka palapala sila Alodio.

Pono nae ia ia ke uku no ka hookolokolo a me ka hooholo ana i ka olelo. Penei,

W. L. Lee	No ka rumi a me ke pai ana i ka olelo ma ka Nupepa,	\$ 1	ken.
J. M. Smith	No ke kope ana i ka olelo koina / aao,	50	
	No ka palapala kii,	50	
J. J. I.	No ka hana ana i ka la 9, o Augate 1848	1	
	No ke kope ana i na olelo a na hoike, 1 aao,	75	
J. M. Robertson	No ka ana ana i ka la 11, o Aperila 1850 3 aino,	75	
	No ke kope ana, 3 kope	150	
J. Kekaulaha	No ka hooholo ana i ka olelo, 12 Augate 1850,	250	
		<u>\$ 8.00</u>	

Eia na palena,

Awaia e A. G. Thurston.

Aina o Palapaa ma Kōiui Honolulu, Oahu.

Pahale Apana 1.

Chomaka ma ke kahi Apana mauka ma ke Pōhiva aia, ma ke Kāmōhōula loikele. a e holo ana Nema 36° 30' N. 38 pautu. Nema 36° 45' N. 40 pautu, hiki i ke pā laau. Apana 48° 45' N. ma ke pā hiki i ke laau ma ke kahi o ke Pōhiva hale. Apana 42° 45' N. 70 pautu ma ke lo'i a hiki i ke hiki i hoomaka i. Ma ia Apana 30 Awanā.

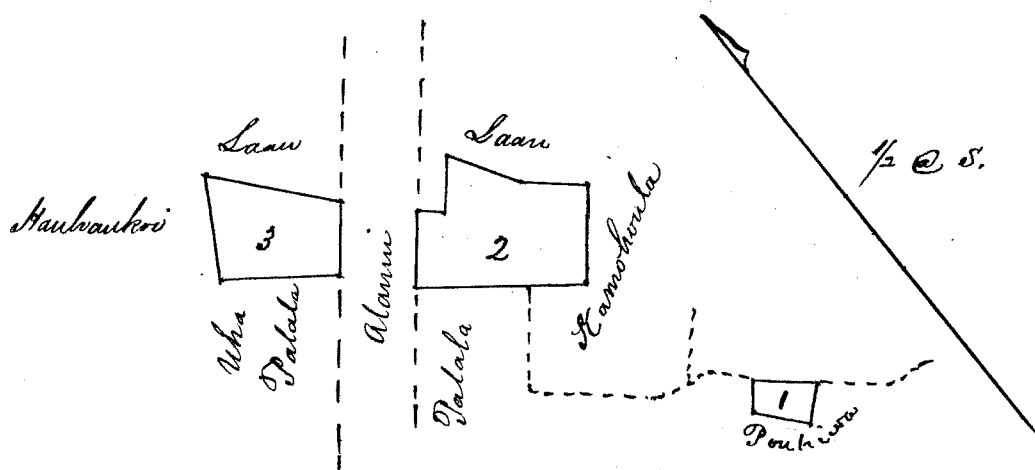
Apana 2.


Chomaka ma ke kahi Nema mauka o keia e pili ana me ke Laau, a me ke Kāmōhōula, a e holo ana Nema 41° 45' N. 110 pautu. ma ke Kāmōhōula. Apana 48° 30' N. 177 pautu. ma ke Kāmōhōula, a me ke Palala; a hiki i ke Alani, Apana 44° N. 85 pautu ma ke Alani a hiki i ke Laau. Nema 31° 45' N. 24 pautu. Apana 50° N. 60 pautu ma ke Laau a hiki i ke kahi Apana mauka o keia. Nema 28° 45' N. 87 pautu. Nema 48° N. 66 pautu ma ke Laau a hiki i ke hiki i hoomaka i. Ma ia Apana 235 Awanā.

Apana 3.

Chomaka ma ke kahi Apana mauka o keia e pili ana me Kauhaukoi, a me ke Laau, a e holo ana Nema 33° 15' N. 140 pautu. ma ke Laau, a hiki i ke Alani. Nema 44° N. 79 pautu ma ke Alani a hiki i ke Palala aia. Apana 45° 30' N. 126 pautu ma ke Palala, a me ke Uha, a hiki i ke kahi Apana mauka o keia e pili ana me Kauhaukoi. Apana 35° 15' N. 114 pautu. ma Kauhaukoi a hiki i ke hiki i hoomaka i. Ma ia Apana 154 Awanā.

30
235
154
479





Helu 1296. Nakaikunane

Ua koi mai oia no kona wahi ma *Kalawahine, Honolulu Aina* - no ka
mea, ua loa ia ia keia wahi *no Nawai'ona's i'ka wa o la ana o Hinaw ke Kuluina*
Nuu-


a ua noho keakea ole ia a hiki i keia manawa.

Oia ka makou e hooko nei no *Nakaikunane* he kuleana hoi kona
malalo o ke ano Alodio. Ina e uku mai oia i ko ke Aupuni hapa *kulu*; alaila, ua ku
pono ia ia ka palapala sila Alodio.

Pono nae ia ia ke uku no ka hookolokolo a me ka hooholo ana i ka olelo. Penei,

	\$	ken.
No ka rumi a me ke pai ana i ka olelo ma ka Nupepa,		
No ke kope ana i ka olelo koina / aoo,		
No ka palapala kii,		
No ka hana ana i ka la 11, o <i>Septemaba 1848</i> ,		
No ke kope ana i na olelo a na hoike, <i>1840</i> ,		
No ka ana ana i ka la 13, o <i>Aprila 1850</i> ,		
No ke kope ana,		
No ka hooholo ana i ka olelo,		

Eia na palena,



Ua koi mai oia no kona wahi ma *Kamukee Paua, Honolulu* uka no ka mea, ua loa ia ia keia wahi no *Kaitiaki* mai i ka makahiki 1846, a no *Pehu* mai hoi ko *Kaitiaki* i ka wa e hana ana o *Siwai* ke *Shuhira* *Mui*.

a ua noho keakea ole ia a hiki i keia manawa.

Oia ka makou e hooko nei no *Kaitiaki* he kuleana hoi kona malalo o ke ano Alodio. Ina e uku mai oia i ko ke Aupuni hapa *Kohi*; alaila, ua ku pono ia ia ka palapala sila Alodio.

Pono nae ia ia ke uku no ka hookolokolo a me ka hooalo ana i ka olelo. Penei,

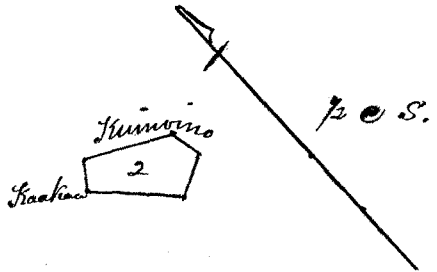
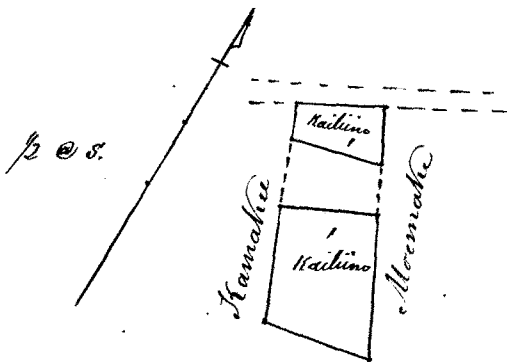
		\$	ken.
<i>W. L. Lee</i>	No ka rumi a me ke pai ana i ka olelo ma ka Nupepa,	1	
	No ke kope ana i ka olelo koina / aoao,		50
<i>J. H. Smith</i>	No ka palapala kii,		50
	No ka hana ana i ka la 22, o <i>Sepatemaba</i> 1848,	1	
<i>Samuel</i>	No ke kope ana i na olelo a na hoike, <i>1000</i> ,		75
<i>Samuel Robertson</i>	No ka ana ana i ka la 8, o <i>Aperila</i> 1850 2 ana,	5	
<i>J. K. Kaula</i>	No ke kope ana, 2 kope,	1	
	No ka hooalo ana i ka olelo, 13 <i>Augata</i> 1850,	2	50
			<u>12.25</u>
			<i>Emi</i> 5.25
			<u>\$ 7.00</u>


Eia na palena,

Annia o *A. G. Thurston*.

Annia o *Kaitiaki* ma *Kaitiaki Paua, Oahu*.
Apana 1. 3 lo'i a me he kaula.
 E hoomaka ma ke kahi *Akua* makai e fili ana me ke *Akua* o *Pahiha*, a e holo ana *Akua* 82° 45' *Ni*. 1.16 kaula ma ke *Pahiha* hiki i ke kahi *Akua* mauka e fili ana me ke *Moemake* *Akua* 23° 30' *Kom*. 1.50 kaula hiki i ke *lo'i* o *Siwai*, 55 faukua ma ke *lo'i* o *Siwai*, alaila; 55 faukua a hiki i ke *Alani*, alaila; *Akua* 67° 30' *Kom*. 9.3 faukua ma ke *Alani* a hiki i ke kahi *Akua* mauka e fili ana me *Kamukee*, alaila; *Akua* 19° 30' *Ni*. 3.6 faukua a hiki i ke *Siwai* *lo'i*, 7.4 faukua ma ke *Siwai*, alaila; 1.22 kaula a hiki i ke kahi *Moemake*. Ma ia *Apana* 232 *Annia*.

Apana 2. 1 lo'i.
 E hoomaka ma ke kahi *Akua* mauka e fili ana me ke *Moemake* *Akua*, a e holo ana *Akua* 38° *Ni*; 3.3 faukua ma ke *Moemake*, a hiki i ke kahi *Akua* mauka e fili ana me ke *Siwai*. *Akua* 63° 45' *Ni*. 1 kaula ma ke *Siwai* hiki. *Akua* 16° 45' *Ni*. 3.8 faukua ma ke *Siwai* hiki i ke kahi *Akua* mauka. *Akua* 70° 45' *Kom*. 4.4 faukua hiki i ke kahi *Akua* mauka. *Akua* 57° 15' *Kom*. 1.03 kaula a hiki i ke kahi *Moemake*. Ma ia *Apana* 69 *Annia*.





Ua koi mai oia no kona Mau wahi ma Kapalua, Paua Honolulu uka no ka mea, ua loaa ia ia keia Mau wahi no E. Kubiia mai i ka wa e ola ana o Liliuokalani Kubiia Nui.

a ua noho keakea ole ia a hiki i keia manawa.

Oia ka makou e hooko nei no Sekuanoni he kuleana hoi kona malalo o ke ano Alodio. Ina e uku mai oia i ko ke Aupuni hapa kolu; alaila, ua ku pono ia ia ka palapala sila Alodio.

Pono nae ia ia ke uku no ka hookolokolo a me ka hooholo ana i ka olelo. Penei,

		\$	ken.
W. L. Lee	No ka rumi a me ke pai ana i ka olelo ma ka Nupepa,	1	
	No ke kope ana i ka olelo koina / aono,		50
J. H. Smith	No ka palapala kii,		50
	No ka hana ana i ka la 22, o Sepatemaha 1848,	1	
Joane Si	No ke kope ana i na olelo a na hoike, Paua.		50
Sam Robertson	No ka ana ana i ka la 8, o Aperila 1850 2 ana,	5	
J. Kekaulahao	No ke kope ana, 2 Kope,	1	
	No ka hooholo ana i ka olelo, 12 Augate 1850.	2	50
		<hr/>	
		13.	00

Eia na palena,

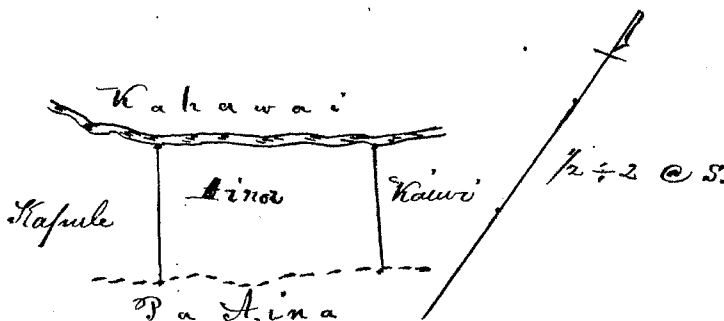
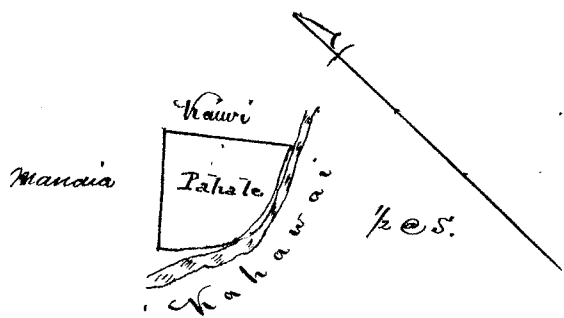
Awaia e A. G. Thurston.


Pahale, Sekuanoni ma Kapalua, Paua, Oahu

Chopmatawa ma ke kahi Awaia maikai ke kahi i ke kahawai Paua, a e holo ana Awaia 51° 30' Ki. 1.26 houl. ma ke kahi hiki i ke kahi Awaia maikai. heia, alaila; Awaia 34° 30' Ki. 1.39 houl. ma ke Manaiia fua, a hiki i ka fua ma kahawai, alaila, iho ma kahawai, Awaia 66° 45' Kom. 50 fauhau. Awaia 38° 15' Kom. 65 fauhau. Awaia 45° 45' Kom. 85 fauhau, a hiki i kahi i hoomaka i. Ma ia Awaia 157 Awaia.

Awaia o Sekuanoni ma Kapalua.

Chopmatawa ma ke kahi Awaia maikai ma ke kahi i ke kahi i ka fua, a e holo ana Awaia 40° 30' Kom. 2.45 houl. ma ke kahi hiki i kahawai, alaila; Awaia 55° 30' Kom. 4.58 houl. iho ma kahawai, hiki i ke kahi Awaia maikai, heia e fili ana me ke kahi i ka fua, alaila; Awaia 39° 45' Ki. 2.78 houl. a hiki i ka fua ma ke kahi i ka fua, alaila; Awaia 50° 30' Ki. 4.70 houl. a hiki i kahi i hoomaka i. Ma ia Awaia 1 Oka, 242 Awaia.





Helu 148. Enokea Ehu.

Ua koi mai oia no kona wahi ma Honolulu nei, Oahu no ka mea, ua loa ia ia keia wahi no Kalala mai i ka Makahiki 1826 faha manua o ke kau ana o wa kamawai.

a ua noho keakea ole ia a hiki i keia manawa.

Oia ka makou e hooko nei no Enokea Ehu he kuleana hoi kona malalo o ke ano Alodio. Ina e uku mai oia i ko ke Aupuni hapa hua ; alaila, ua ku pono ia ia ka palapala sila Alodio.

Pono nae ia ia ke uku no ka hookolokolo a me ka hooholo ana i ka olelo. Penei,

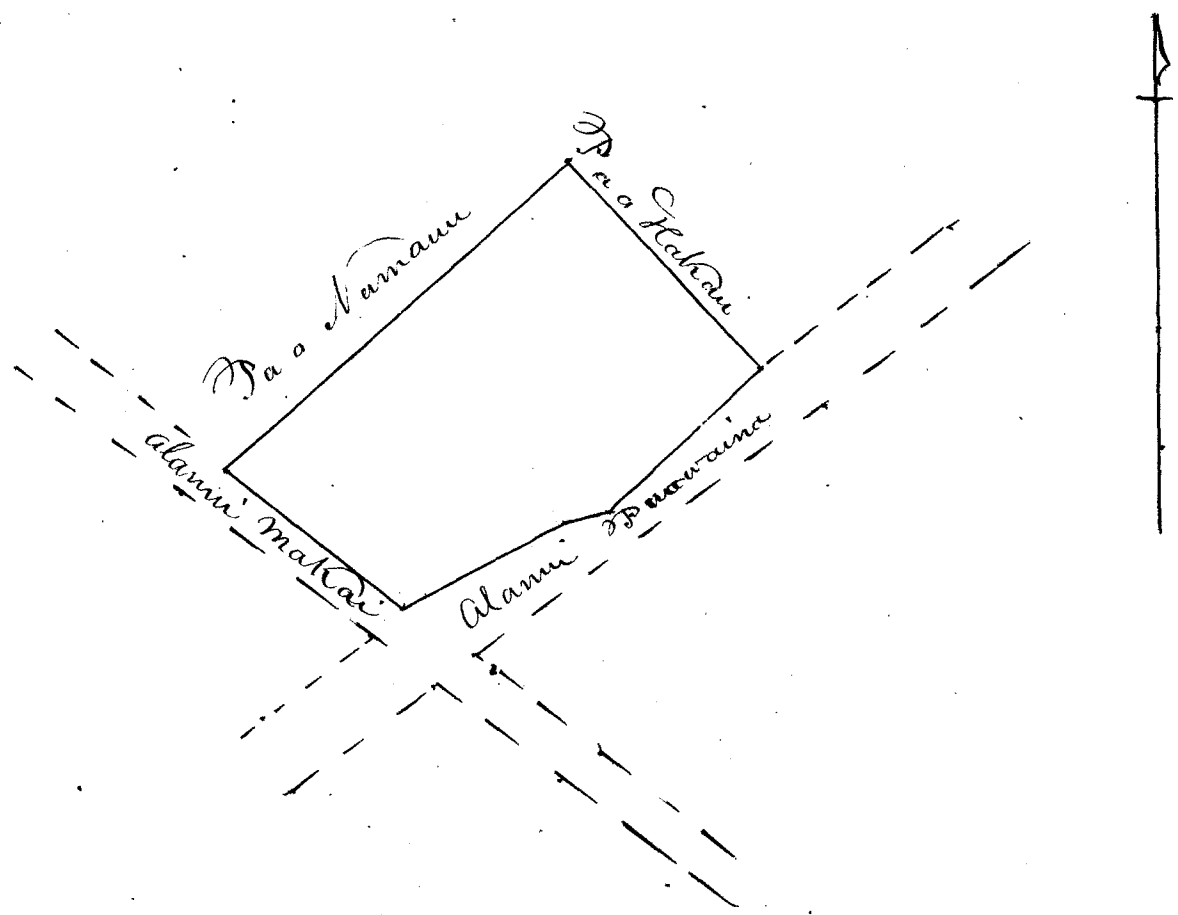
W. L. Lee	No ka rumi a me ke pai ana i ka olelo ma ka Nupepa,	\$	1	ken.
	No ke kope ana i ka olelo koina 2 aoao,		1	
J. M. Kamakau	No ka palapala kii,			50
	No ka hana ana i ka la 11 o Novemaba 1846		1	
J. S. Si	No ke kope ana i na olelo a'na hoike, 1 aoao.			75
J. K. Kaulahao	No ka ana ana i ka la 18, o Novemaba 1847		2	50
	No ke kope ana,			50
J. H. Smith	No ka hooholo ana i ka olelo, 10 Aprila 1859		2	50
				<hr/>
				\$9.75
				Reduced to 7.50


Eia na palena,

Awana i George Richardson.

Ke kii o ka pahale o Ehu ma Honolulu, Awa ma ka Awa o ke Alanui Puowaina, a ma ka Kikina o ke Alanui makai, a ma ka Awa o ka fua o Nanaulu, a ma ke Komohana hoi o ka fua o Nanaulu.

Hoomatoua ke ana ana i keia fua ma ke kii Kikina e fili ana i ke Alanui Puowaina e fili ana hoi i ke kii Awa o ka fua o Nanaulu. A holo aku ka fua awa ma ke kii Alanui Puowaina. Awa 52° Komohana 1 kaulahao, 12 1/2 kapuai, huli Awa 72° Kom. 12 1/2 kapuai, huli Awa 66° Komohana, 6 kapuai hiki i ke Alanui Makai, alaila; holo ma ke kii Awa o Alanui, Awa 48° Komohana 1 kaulahao 15 1/2 kapuai hiki i ka fua o Nanaulu, alaila; huli a holo mawana ia fua a me keia Awa 52° 30' Kikina, 2 kaulahao, 29 kapuai, hiki i ka fua o Nanaulu, alaila; huli hoi i ke kii i hoomatoua i Awa 36° 30' Kikina, 1 kaulahao, 30 1/2 kapuai, o ka fua o Nanaulu ke fili ana ma ia awa. Eia ka ili o keia pahale 605 Awana, 18 Kapuai. - hua.





Hetu 4700 B. C. Heo no Kalamau W.

Ua koi mai oia no kona wahi ma Auwailimu, Honolulu Aino. no ka mea, ua loa ia ia keia wahi mamua o ka wa o Kivao, a wa mau ka poho ana o C. Heo malaila, a hiki i kona make ana i ka makahiki 1849, a kaohu oia no kana wahine o Kalamau keia kuleana.

a ua noho keakea ole ia a hiki i keia manawa.

Oia ka makou e hooko nei no Kalamau W. he kuleana hoi kona malalo o ke ano Alodio. Ina e uku mai oia i ko ke Aupuni hapa kolu; alaila, ua ku pono ia ia ka palapala sila Alodio.

Pono nae ia ia ke uku no ka hookolokolo a me ka hooholo ana i ka olelo. Penei,

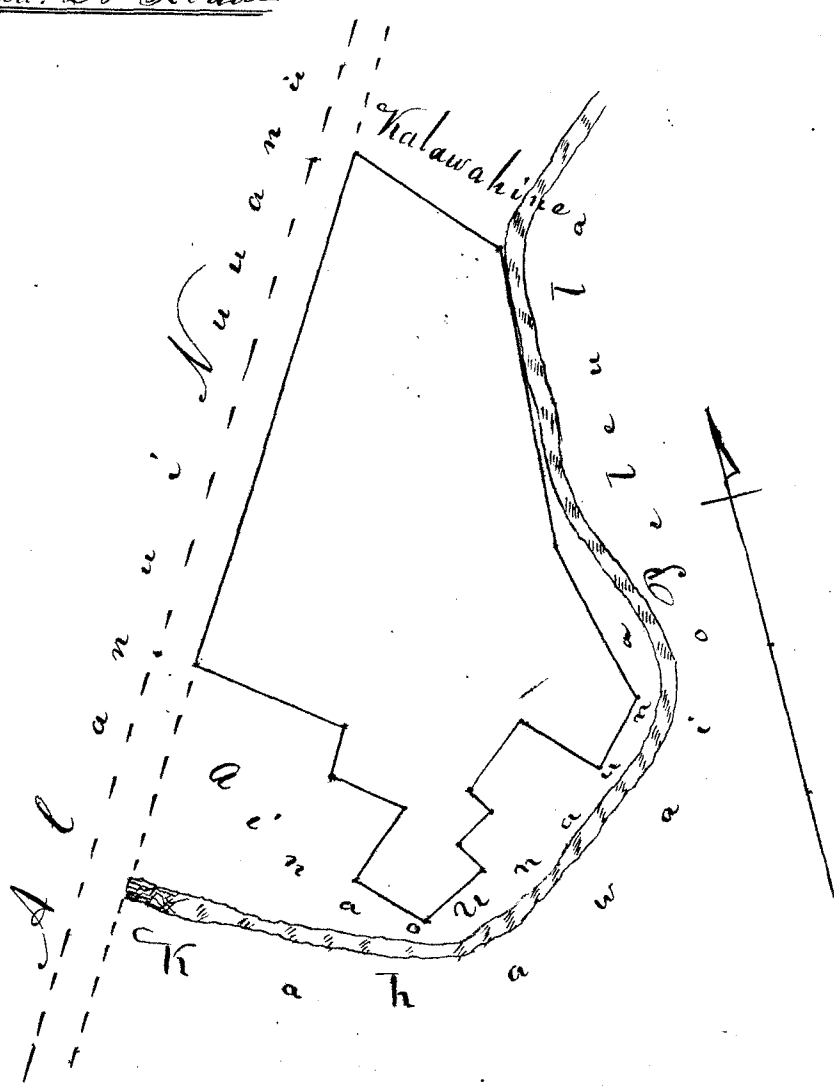
<i>W. L. Lee</i>	No ka rumi a me ke pai ana i ka olelo ma ka Nupepa,	\$ 1	ken.
<i>M. Kamakau</i>	No ke kope ana i ka olelo koina aao,	50	
<i>Jane Si</i>	No ka palapala kii,	50	
<i>J. Hehaulaha</i>	No ka hana ana i ka la 22. Febemari 1850	1	
<i>J. H. Smith</i>	No ke kope ana i na olelo a na hoike, 2000	1 50	
	No ka ana ana i ka la 5, o Maraki 1850	2 50	
	No ke kope ana,	50	
	No ka hooholo ana i ka olelo, 1 Aperila 1850.	2 50	
		<u>10.00</u>	


Eia na palena,

Anaia John W. Makalana.

Aiana aino o C. Heo ma Auwailimu, Honolulu aino, Moku oia Oahu -

Chumaka ana ma ke hiki o Kivao ma
 Kivao, ma kahi o pili ana me ka aino o A. Unaua, a me ke Alamii Unaua, ma ka poho i
 Auwailimu a holo ma aao ma pili, Aho 32° 30' Hi. 5.59 kaul. hiki i Kalawahine, huli a holo
 Aho 44° Hi. 1.78 kaul. hiki i ka kahanga, a huli; huli a holo aku pili, Aho 5° Kom. 3.14 kaul. Aho
 13° Hi. 1.85 kaul. Aho 43° Kom. 0.84 kaul. Aho 45° 30' Kom. 1.00 kaul. Aho 53° Kom. 0.91 kaul.
 Aho 35° Hi. 0.34 kaul. Aho 58° Kom. 0.48 kaul. Aho 26° 30' Hi. 0.22 kaul. Aho 69° 30' Kom. 0.81 kaul.
 Aho 39° 30' Kom. 0.85 kaul. Aho 53° Hi. 0.99 kaul. Aho 49° Kom. 0.87 kaul. Aho 29° 45' Hi. 0.44 ka
 ul. Aho 50° Kom. 1.74 kaul. alaila hiki i kahi i hooimaka. Eia ka mui o ka ili o kii. Aiana Aino
 1 Cha. 3 Ruda. 26 Ruda.





Helu 650 + 6753. Wahiuepio.

Ua koi mai oia no kona wahi ma Lahaina, Mokuopuni o Maui no ka mea, ua loa ia ia keia wahi no ke Alii mui mai i ka makahiki 1833, mamua aku o ke kau ana o wa Hanawai.

a ua noho keakea ole ia a hiki i keia manawa.

Oia ka makou e hooko nei no Wahiuepio he kuleana hoi kona malalo o ke ano Alodio. Ina e uku mai oia i ko ke Aupuni hapa ka; alaila, ua ku pono ia ia ka palapala sila Alodio.

Pono nae ia ia ke uku no ka hookolokolo a me ka hooholo ana i ka olelo. Penei,

W. L. Lee
M. Barnard
Joarri Si
J. Kekaualaha
J. H. Smith

No ka rumi a me ke pai ana i ka olelo ma ka Nupepa,
No ke kope ana i ka olelo koina aaoa,
No ka palapala kii,
No ka hana ana i ka la
No ke kope ana i na olelo a na hoike, 31, o Iui 1849
No ka ana ana i ka la 2, o Maraki 1850
No ke kope ana,
No ka hooholo ana i ka olelo, 1 Aprila 1850


\$ / ken.
\$ 5.00


Eia na palena,

Anaia e W. P. Alexander.

Palapala o ke ana ana i ka Apunapuhale ma Moanui, ma ke kulanakauhale o Lahaina, ma ke Mokuopuni o Maui, no W. Ap. Jones Esq. Wahiuepio. Hoomaka ana ma ke kahi hema o keia pahale a holo aku ka. N. 47° 15' W. 5.18 kaulahao, e fuli ana i ke Alanui e huli ai i ke Hale wilito kahiko, alaila, N. 40° W. 1.77 kaulahao, hema 53° 30' W. 3.30 kaulahao, N. 36° W. 0.10 kaulahao, hema 54° W. 2.06 kaulahao, a hiki i ke Alanui, hema 44° W. 2.49 kaulahao, e fuli ana i ke Alanui a hiki i kahi i hoomaka i. Ma ia Apuna 1/8 Aka

Notes of a survey of a lot of land in Moanui, in the town of Lahaina, on the island of Maui, made for W. Ap. Jones Esq. Wahiuepio. Beginning at the South corner of said lot & running N. 47° 15' E. 5.18 Chains Along road to Old Sugar Mill. N. 40° W. 1.77 Chains. S. 53° 30' W. 3.30 Chains. N. 36° W. 0.10 Chain. S. 54° W. 2.06 Chains to the Street. S. 44° E. 2.49 Chains Along Street to the Beginning. Containing an Area of one & one eighth Acres. W. P. Alexander Surveyor. Lahainaluna March 2^d 1850





Helu 687. Pale. I.

Ua koi mai oia no kona wahi ma Honolulu, Moku o Oahu no ka mea, ua loa ia ia keia wahi no Kamehameha II, ke Lii mai, i ka Makahiki 1822.

a ua noho keakea ole ia a hiki i keia manawa.

Oia ka makou e hooko nei no Pale he kuleana hoi kona malalo o ke ano Alodio. Ina e uku mai oia i ko ke Aupuni hapa ha ; alaila, ua ku pono ia ia ka palapala sila Alodio.

Pono nae ia ia ke uku no ka hookolokolo a me ka hooholo ana i ka olelo. Penei,

<i>W. L. Lee</i>	No ka rumi a me ke pai ana i ka olelo ma ka Nupepa,	\$ 1	ken.
	No ke kope ana i ka olelo koina / aoao,	50	
	No ka palapala kii,	50	
	No ka hana ana i ka la 2, o Feberuari 1848,	1	
	No ke kope ana i na olelo a na hoike, 1840.	75	
	No ka ana ana i ka la 3, o Mui 1850.	2 50	
	No ke kope ana,	50	
	No ka hooholo ana i ka olelo, 1, o Mei 1850.	2 50	
		<hr/>	
		9.25	

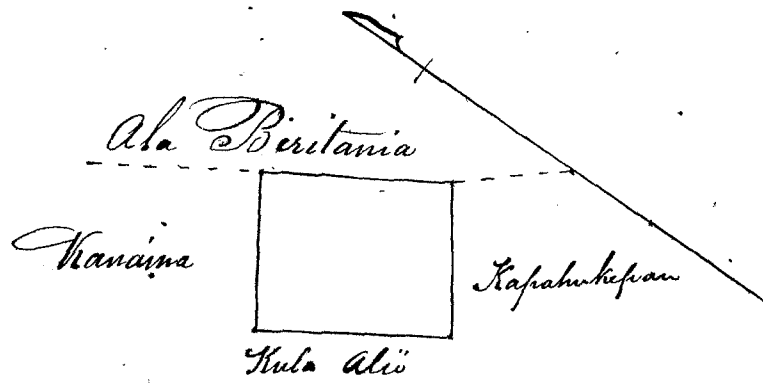
*J.M. Kamakau
Irawa
J. Kekaula
J.M. Smith*


Eia na palena,

Anaia o A.G. Thurston.

Pahale o Pale ma ke Mamu Britania, Honolulu, Oahu.

Ma ka oia ma ke Mamu Britania, a pili ana me keia fa. Kanaina, a e holo ana Hema 31° 15' o Ai. 1.34 3/12 kapu, ma ke Alama, alaila; Hema 58° Kom. 1.05 3/12 kapu, ma ke Kapahu ke fau fa, alaila; Akau 33° 30' Kom. 1.36 3/12 kapu, ma ke fa o ke Kula Ali, alaila; Akau 58° 30' Ai. 1.09 1/2 kapu ma ke Kanaina fa, a hiki i kahi i hoomaka i. Ma ia Apana. Ho 6 A nana.





Hele 8409. Kapahukepau.

Ua koi mai oia no kona wahi ma Honolulu, Mokupuni Oahu - no ka mea, ua loa ia ia keia wahi no Solomonua hova Wakuakane i ka wa o Hamema-meha II.

a ua noho keakea ole ia a hiki i keia manawa.

Oia ka makou e hooko nei no Kapahukepau. he kuleana hoi kona malalo o ke ano Alodio. Ina e uku mai oia i ko ke Aupuni hapa-ha; alaila, ua ku pono ia ia ka palapala sila Alodio.

Pono nae ia ia ke uku no ka hookolokolo a me ka hooholo ana i ka olelo. Penei,

W. L. Lee
J. M. Hamakau
Irene Li
J. Kakaiahao
J. N. Smith

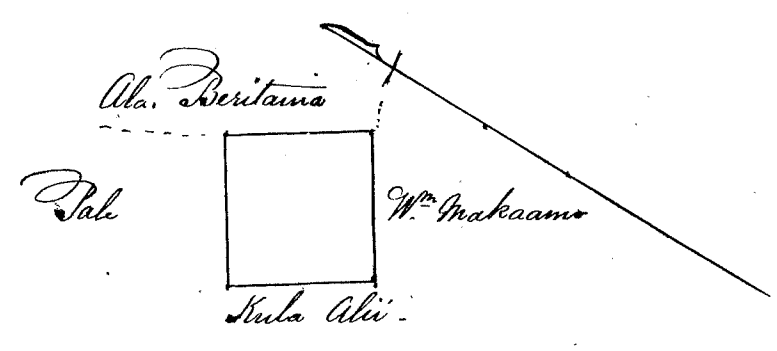
	\$	Ken.
No ka rumi a me ke pai ana i ka olelo ma ka Nupepa,	1	
No ke kope ana i ka olelo kōina 3 aoao,	1	
No ka palapala kii,		50
No ka hana ana i ka la 1, o Mei 1850	1	
No ke kope ana i na olelo a na hoike, 1 aoao.		75
No ka ana ana i ka la 3, o Mei 1850	2	50
No ke kope ana,		50
No ka hooholo ana i ka olelo, 1 Mei 1850.	2	50
		<u>9.75</u>


Eia na palena,

Anaia i A. G. Thurston.

Pahala o Kapahukepau ma ke Alanui Beritania Honolulu, Oahu.

Akau mauka o kua fua, ma ke Alanui Beritania, e fuli ana me ke Pale fua, e holo ana Aema 32° 45' Ni. 102 3/12 kapuui, ma ke Alanui, alaila; Aema 53° Kom. 105 3/12 kapuui, ma ke W. Ma kaamo fua, alaila; Akau 34° 30' Kom. 102 3/12 kap. ma ka fua o ke Kula Alii, alaila 105 3/12 kapuui ma ke Pale a hiki i ke Alanui, kahi i hoomaka i. Maia Apana 300 Anana.





Ua koi mai oia no kona mau wahi ma Honolulu, Mokupuni Oahu no ka mea, ua loa ia ia keia mau wahi no M. Stekuanawa mai ka Apana 2; i ka Makahiki 1840, a o ka Apana 1, he wahi waiho wale no, a mana no i hana i ka Makahiki 1840,

a ua noho keakea ole ia a hiki i keia manawa.

Oia ka makou e hooko nei no Kaiahuwa he kuleana hoi kona malalo o ke ano Alodio. Ina e uku mai oia i ko ke Aupuni hapa ha; alaila, ua ku pono ia ia ka palapala sila Alodio.

Pono nae ia ia ke uku no ka hookolokolo a me ka hooholoana i ka olelo. Penei,

<p>W. L. Lee G. M. Robertson James Li J. H. Smith J. Kaulahao</p>	<p>No ka rumi a me ke pai ana i ka olelo ma ka Nupepa, No ke kope ana i ka olelo koina / aaoa, No ka palapala kii, No ka hana ana i ka la 31, o Okatoba 1849, No ke kope ana i na olelo a na hoike, / aaoa. No ka ana ana i ka la 10, o Mei 1850. 2 ana No ke kope ana, 2 kope No ka hooholo ana i ka olelo, 12, Augate 1850,</p>	<table border="0"> <tr> <td>#</td> <td>ken.</td> </tr> <tr> <td>1</td> <td>50</td> </tr> <tr> <td>50</td> <td>50</td> </tr> <tr> <td>1</td> <td>50</td> </tr> <tr> <td>3</td> <td>—</td> </tr> <tr> <td>1</td> <td>—</td> </tr> <tr> <td>2</td> <td>50</td> </tr> <tr> <td colspan="2"><hr/></td> </tr> <tr> <td>\$</td> <td>10.00</td> </tr> </table>	#	ken.	1	50	50	50	1	50	3	—	1	—	2	50	<hr/>		\$	10.00
#	ken.																			
1	50																			
50	50																			
1	50																			
3	—																			
1	—																			
2	50																			
<hr/>																				
\$	10.00																			

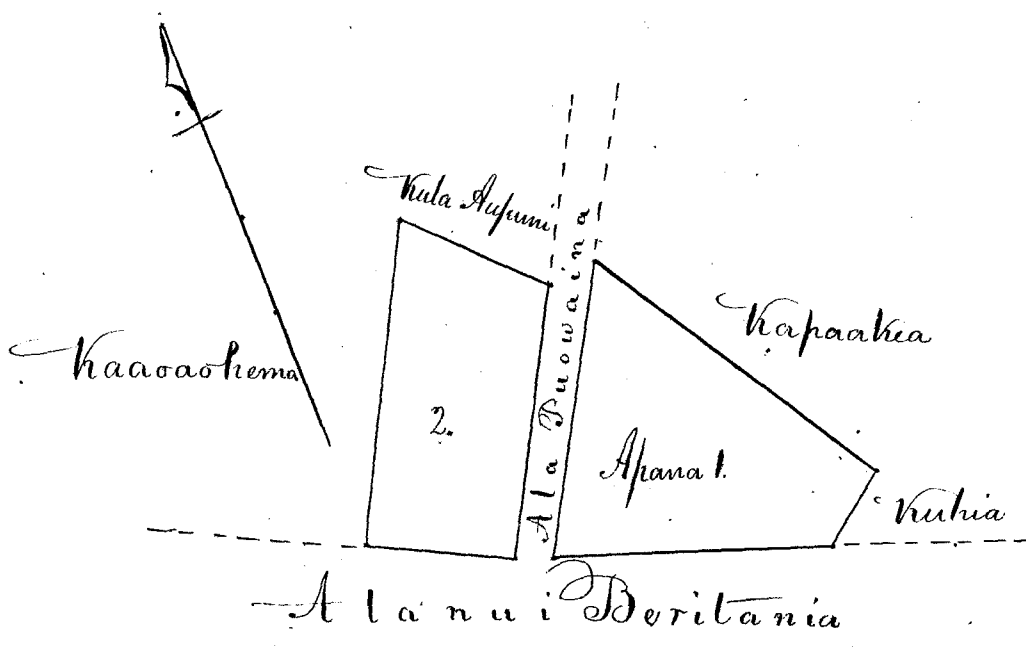
Eia na palena,

Anaia e H. G. Thurston.

Apana 1. Pahale ma ke Alanui Peritania. E hoomaka ma ke kiki Kema makai o keia ma ke Ala Peritania, pili ana me ka pa o Kulia, a e holo ana A. 72° Kom. 2 kaul. 61 1/2 kap. ma ke Alanui Peritania, alaila, Ahoau 28° Ki. 3 kaul. 14 1/2 kap. ma ke Alanui Suowaina, alaila, Kema 33° 30' Ki. 3.75 kaul. ma ke Kapaakea, alaila, Kema 53° 30' Kom. 1.03 kaul. ma ke Kulia a hiki i kahi i hoomaka i. Ma ia Apana 781 Anana.

Apana 2. Pahale ma ke Alanui Peritania. E hoomaka ma ke kiki Kema mauka o keia ma ke Alanui Suowaina, a e holo ana Kema 28° Kom. 2 kaul. 61 1/2 kap. ma ke Ala Suowaina, alaila Ahoau 65° 45' Kom. 1 kaul. 35 1/2 kap. ma ke Alanui Peritania, alaila Aho. 25° Ki. 3 kaul. 34 1/2 kap. ma ke pa o Kapaakea, alaila, Ki. 45° Ki. 1 kaul. 50 1/2 kap. ma ke kula Aupuni a hiki i kahi i hoomaka i. Ma ia Apana 606 Anana.

1387
1210
1877



114
151
152

Ua koi mai oia no kona wahi ma Keaabaato, Honolulu Hina no ka mea, ua loa ia ia keia wahi no Mahari mai i ke kau o ke Alii Kamehameha II, a ua noho oia me ka malu a hiki i ke M. H. 1848, ua huai aku oia i ua aina nei oia i I. U. Kaehu no ma dala me \$35.00, a ma ia hufe mai ua lilo loa ia ia ua kuleana nei —

a ua noho keakea ole ia a hiki i keia manawa.

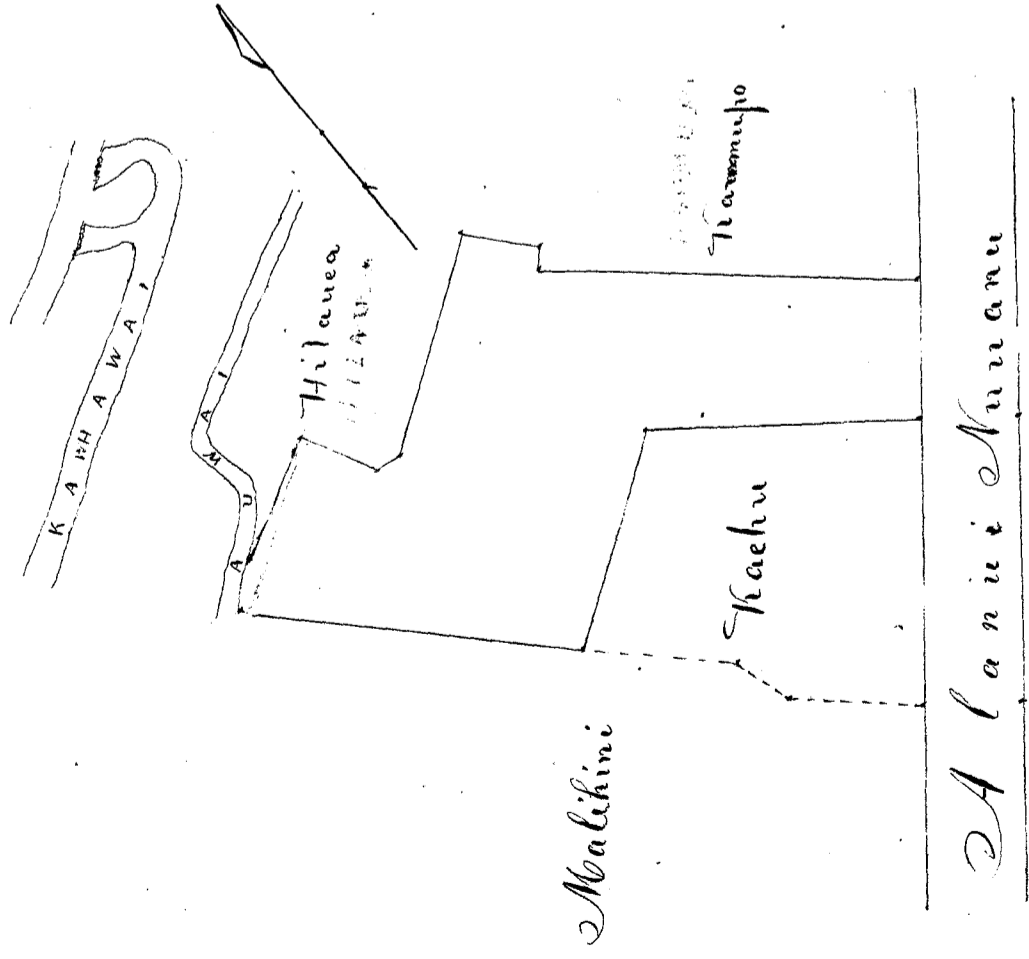
Oia ka makou e hooko nei no Kapu no Kaehu, he kuleana hoi kona malalo o ke ano Alodio. Ina e uku mai oia i ko ke Aupuni hapa hoi; alaila, ua ku pono ia ia ka palapala sila Alodio.


Pono nae ia ia ke uku no ka hookolokolo a me ka hooholoana i ka olelo. Penei,

<p>W. L. Lee G. M. Robertson Loaudi S. H. Smith J. Keaulaha</p>	<p>No ka rumi a me ke pai ana i ka olelo ma ka Nupepa,</p> <p>No ke kope ana i ka olelo koina / aoao,</p> <p>No ka palapala kii,</p> <p>No ka hana ana i ka la 10, o Iulai 1850</p> <p>No ke kope ana i na olelo a na hoike, / ao-ao</p> <p>No ka ana ana i ka la 10 Iulai 1850</p> <p>No ke kope ana,</p> <p>No ka hooholo ana i ka olelo, 10, o Iulai, 1850.</p>	<table border="0"> <tr> <td>\$</td> <td>ken.</td> </tr> <tr> <td>1</td> <td></td> </tr> <tr> <td></td> <td>50</td> </tr> <tr> <td>1</td> <td></td> </tr> <tr> <td></td> <td>75</td> </tr> <tr> <td>2</td> <td>50</td> </tr> <tr> <td></td> <td>50</td> </tr> <tr> <td>2</td> <td>50</td> </tr> <tr> <td colspan="2"><hr/></td> </tr> <tr> <td>\$</td> <td>8.75</td> </tr> </table>	\$	ken.	1			50	1			75	2	50		50	2	50	<hr/>		\$	8.75
\$	ken.																					
1																						
	50																					
1																						
	75																					
2	50																					
	50																					
2	50																					
<hr/>																						
\$	8.75																					

Eia na palena,
Aniani i A. F. Turner.

E hoomaka ana ma ke kau o ke Alanui Nuanuu, a holo aku la. A. 52 1/2° Kom. 2 kaulahao, 3 faukuu e fili ana me ka aina o Kuunuu, alaila A. 46° Hi. 12 faukuu, a huli hou A. 45° Kom. 11 1/2 faukuu e fili ana me me ia aina, alaila; Kema 15° Hi. 1 kaulahao, 22 faukuu e fili ana me ka aina o Hilanea, alaila 11 1/2 faukuu e fili ana me ia aina, alaila; A. 30° Hi. 48 faukuu e fili ana me ia ilaila, alaila Kema 50 1/2° Hi. 1 kaulahao, 1 faukuu e fili ana kahi aia ma kuunuu, alaila; He. 48° Hi. 1 kaulahao, 75 faukuu e fili ana me ka aina o Malihini, a hiki i ma ka A. Kom. o ka faahala o Kaehu, alaila; A. 52° Hi. 1 kaulahao 28 faukuu, e fili ana me Kaehu, alaila He. 55 1/2° Hi. 1 kaulahao, 46 faukuu e fili ana me me Kaehu, a hiki i ke Alanui Nuanuu, alaila, A. 35° Hi. 73 faukuu, e fili ana me ke Alanui a hiki i kahi o ka hoomaka ana. Eia ka ili. ¹²⁷ / 100 Oea.





Helu 1347 Kapahi

Ua koi mai oia no kona wahi ma Honolulu nei, Mokapu nei Oahu no ka mea, ua loa ia ia keia wahi no Mahana mai i ka holo ana o Piki i kahiki, i ka Mahahiki 1829, manua aku o ke kuan ana o ma Kanawai, aka; ua keakea o Kaluahineuni, a no ka lohi o kona mohe ana, ua kuleana maoli no, a ma ia kope iho o ka hana ana o ma Luna Hoona - a ua noho keakea ole ia a hiki i keia manawa.

Oia ka makou e hooko nei no Kapahi he kuleana hoi kona malalo o ke ano Alodio. Ina e uku mai oia i ko ke Aupuni hapa kulu ; alaila, ua ku pono ia ia ka palapala sila Alodio.

Pono nae ia ia ke uku no ka hookolokolo a me ka hooholo ana i ka olelo. Penei,

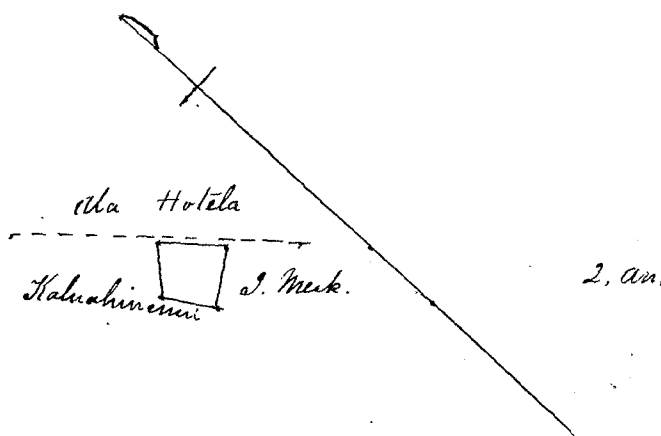
		\$	ken.
W. L. Lee	No ka rumi a me ke pai ana i ka olelo ma ka Nupepa,	1	
G. M. Robertson	No ke kope ana i ka olelo koina 2 aoao,	1	
	No ka palapala kii,		50
J. H. Smith	No ka hana ana i ka la 20, o Sepatemaba 1848,	1	
	No ke kope ana i na olelo a na hoike, 2 aoao.	1	50
Samueli	No ka ana ana i ka la 2, o Aperila 1850.	2	50
J. Kikaulaha	No ke kope ana,		50
	No ka hooholo ana i ka olelo, 12, Augate. 1850,	2	50
		<hr/>	
		\$	10.50


Eia na palena,

Anaia e A. G. Thurston.

Pahale ma ke Alanui Hotela, Honolulu, Oahu.

E hoomaka ana ma ke kahi Heema mauna o keia ma ke Alanui Hotela, e fili ana me ke John Meek pa, a e holo ana Heema 52° 45' Kom. 42 1/2 kapuai, ma ke J. Meek pa, alaila ma ke Kaluahineuni pa. Akau 37° 15' Kom. 40 1/2 kapuai. Akau 44° 30' Hei. 37 1/2 kapuai, a hiki i ke Alanui; alaila, Heema 42° 45' Hei. 48 1/2 kapuai ma ke Alanui Hotela a hiki i kahi i hoomaka i. Ma ia Apuna 49 Awana.





Ua koi mai oia no kona mau wahi ma *Hauwela, Honolulu, Oahu* no ka mea, ua loa ia ia keia mau wahi no *Kalali mai koma i ka Makahiki 1829*

a ua noho keakea ole ia a hiki i keia manawa.

Oia ka makou e hooko nei no *Pala* he kuleana hoi kona malalo o ke ano Alodio. Ina e uku mai oia i ko ke Aupuni hapa *kolu*; alaila, ua kupa pono ia ia ka palapala sila Alodio.

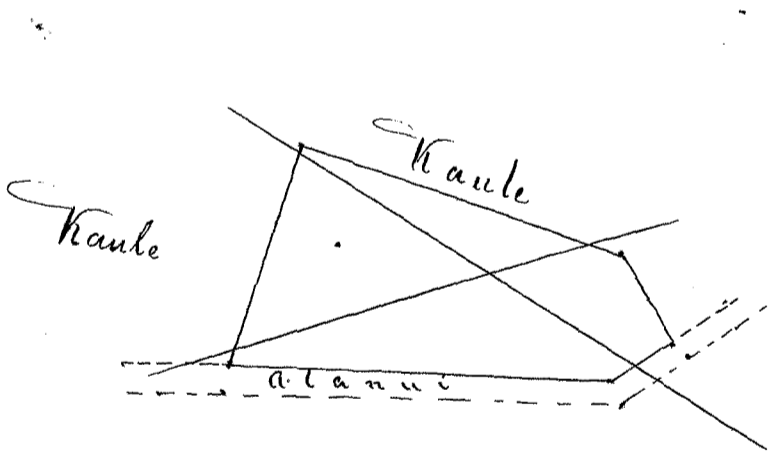
Pono nae ia ia ke uku no ka hookolokolo a me ka hooholo ana i ka olelo. Penei,

<i>W. L. Lee</i>	No ka rumi a me ke pai ana i ka olelo ma ka Nupepa,	\$ 1	ken.
<i>G. M. Robertson</i>	No ke kope ana i ka olelo koina / aoao,	50	
	No ka palapala kii,	50	
<i>J. G. Smith</i>	No ka hana ana i ka la 2. <i>Januari 1849</i>	1	
	No ke kope ana i na olelo a na hoike, <i>1 avao</i>	75	
<i>Sourd</i>	No ka ana ana i ka la <i>16.0 Mei, 1850</i>	5	
<i>J. Kekaulahas</i>	No ke kope ana,	1	
	No ka hooholo ana i ka olelo, <i>12. Auguste. 1850</i>	2 50	
		<u>\$ 12.25</u>	
		<i>Reduction</i>	<u>2 25</u>
			<u>\$ 10.00</u>

Eia na palena,


Awaia e A. G. Thurston

Apana 1. Pahale.
~~Chomaka ma ke kahi Akaun makai o keia e pili ana me ka aina o Haule, a e holo ana ma ke Haule. Akaun 48° 30' Hei. 3 kaul. 36 3/2 kap. alaila Heima 29° 30' Hei. 1 kaul. 6 1/2 kap. ma ke Haule a hiki i ke Alanui, alaila; Heima 1° 15' Hom. 52 kapuai, a Heima 31° 30' Hom. 1 kaul. 1 3/2 kap. ma ke Alanui a hiki i ke kahi Heima makai o keia, alaila Akaun 41° 30' Hom. 2 kaul. 31 1/2 kap. ma ke Haule a hiki i kahi i hoomaka i.~~
 Ma ia Apana 902 Amana.



Wana ma ka avao 758 ma keia avao oia ka pono.

Apana 2. (14 loi)
 Chomaka ma ke kahi Heima makai o keia e pili ana me ka aina o Haule, a me Puhiva, a e holo ana Heima 40° 30' Hom. 1 kaul. 53 1/2 kapuai ma ke Haule hiki i ke kahi Heima makai o keia e pili ana me ka aina o Halawemaunu, alaila, ma ke Halawemaunu aina, penei, Ake. 49° 30' Hom. 1 kaul. 46 1/2 kap. Ake. 22° 15' Hei. 18 1/2 kapuai Ake. 55° 45' Hom. 52 1/2 kapuai, Ake. 66° Hom. 2 kaul. 1 3/2 kapuai, Ake. 68° 30' Hom. 1 kaul. 40 3/2 kap. Ake. 69° Hom. 2 kaul. 19 1/2 kap. a hiki i ke kahi Akaun makai o keia, e pili ana me Hukuanaka, (ke Kekuaapani) alaila, ma Hukuanaka Ake. 8° 45' Hom. 19 kapuai, a Ake. 12° 15' Hei. 2 kaul. 13 3/2 kapuai, hiki i ke kahi Akaun makai o keia, e pili ana me ke Puhiva aina, alaila, ma ke Puhiva, penei He. 68° 45' Hei. 2 kaul. 15 1/2 kap. He. 85° 15' Hei. 36 1/2 kap. He. 48° 45' Hei. 2 kaul. 7 1/2 kap. He. 51° 30' Hei. 2 kaul. 55 1/2 kap. He. 55° Hei. 1 kaul. 60 1/2 kap. a hiki i kahi i hoomaka i.
 Ma ia Apana 1 3/2 Eka.



Ua hoohele i ka mau wahi a me ka palapala sila Alodio, a me ka hooholo ana i ka olelo, a me ka hoohele ana i ka mau wahi a me ka palapala sila Alodio, a me ka hooholo ana i ka olelo.

Helu 2028 Pala.

Ma Kauhale, Honolulu, Oahu.

Apana 1. Pahale.

Chomatea ma ke kahi Nema, a e holo Ukaui 51° Heikina, 368 pauten,
a me Ukaui 13° Heikina 44 pauten, a me Ukaui 5° Kom: 50 pauten, pili ana ia mau awa i
ke ala Olohi; - Alaila Nema 87° 30' Kom: 115 pauten pili me Waialeale ma Kaule; - alaila
Nema 47° 30' Kom: 343 pauten, me Waialeale a me ka awa o ke Konoehiki; - alaila Nema
43° Heikina 117 Pauten me Konoehiki a hiki i ke hoomaka ana.

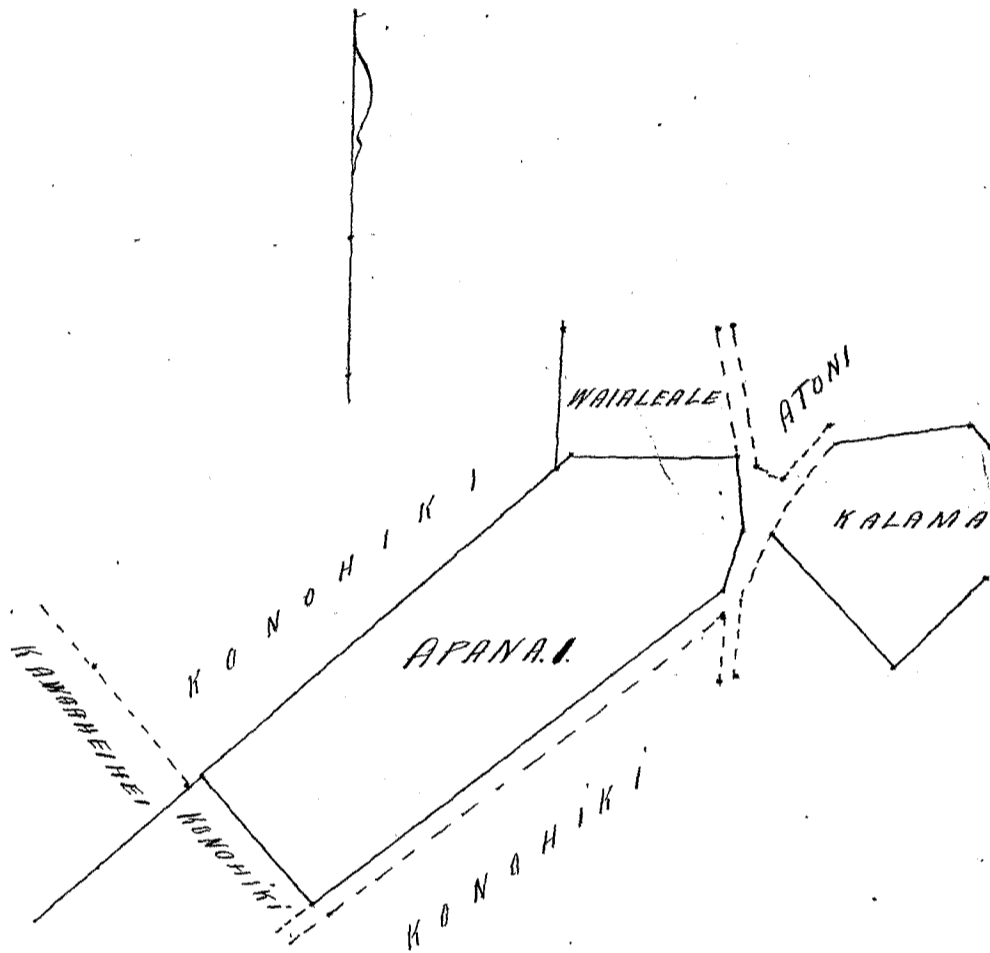
Lia ka ili

622 Anana

S. P. Kalamā.

Mea ana

12 Mei 1853.



3/4 INCH SCALE

Helu 1689. Panakahi

Ua koi mai oia no kona wahi ma Auwailinu, ma Honolulu Aina no ka mea, ua loa ia ia keia wahi no Laaumalo mai kona i ka wa e ola ana o Hinawamama aku o ka Makahiki 1829

a ua noho keakea ole ia a hiki i keia manawa.

Oia ka makou e hooko nei no Panakahi he kuleana hoi kona malalo o ke ano Alodio. Ina e uku mai oia i ko ke Aupuni hapa holo; alaila, ua ku pono ia ia ka palapala sila Alodio.

Pono nae ia ia ke uku no ka hookolokolo a me ka hooholo ana i ka olelo. Penei,

		\$	ken.
W. L. Lee	No ka rumi a me ke pai ana i ka olelo ma ka Nupepa,	1	
G. M. Robertson	No ke kope ana i ka olelo koina / aoao,		50
J. H. Smith	No ka palapala kii,		50
L. M. di	No ka hana ana i ka la 16, Okatoba, 1849	1	
J. Kekaulahao	No ke kope ana i na olelo a na hoike, 1 aoao.		75
	No ka ana ana i ka la 10, o Mei, 1850.	2	50
	No ke kope ana,		50
	No ka hooholo ana i ka olelo, 12, Augate 1850.	2	50
		<u>9</u>	<u>25</u>

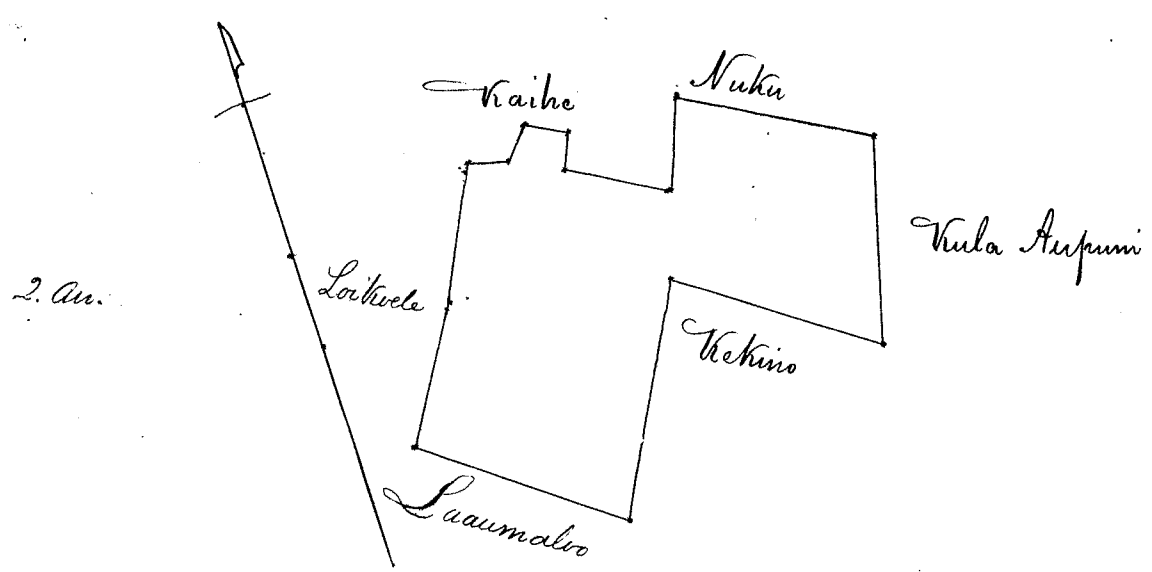
Eia na palena,


Awaia o A. G. Thurston.

Aina ma Auwailinu Honolulu, Oahu.

E hoomaka ma ke kihi Heema makai o keia a pili ana me ke kula Aupuni, a me ka aina o Kekino, a e holo ana Akau 55° 15' Komohana, 2.35 kaul. ma ke kihi no moku ana ka Auwai, alaila, Heema 26° Kom. 2.60 kaul. ma ka auwai, alaila, Akau 55° Kom. 2.41 kaul. ma ke kihi Laaumalo aina, alaila, Akau 30° 30' Ki. 1.52 kaul. a Akau 24° 30' Ki. 1.63 kaul. ma ka loi kohe, alaila, Heema 78° 30' Ki. 29 kap. Akau 46° Ki. 25 1/2 kap. Heema 52° 15' Ki. 39 1/2 kap. Heema 24° Kom. 25 kap. Heema 61° 45' Ki. 1.15 kaul. ma ka aina o Kaihe, a hiki i ke kumu haw ma ka Auwai, alaila, Akau 44° 45' Ki. 1 kaul. ma ka auwai alaila Heema 62° 15' Ki. 2.16 kaul. ma ke kihi moku ana ka Auwai, a hiki i ke kihi Heema makai o keia ma ke kihi o ka pa, alaila, Heema 15° Kom. 2.24 kaul. ma ke kula Aupuni a hiki i ka kihi i hoomaka i.

Ma ia Apana 1 3/4 Eka.





Ua koi mai oia no kona wahi ma Auwailimu, Honolulu Aina no ka mea, ua loa ia ia keia wahi no Kameakaha mai i ka wa i ka Ma-kahika 1835, mamua aku o ke kau ana o ma Hanau-ai.

a ua noho keakea ole ia a hiki i keia manawa.

Oia ka makou e hooko nei no Kamaikeau he kuleana hoi kona malalo o ke ano Alodio. Ina e uku mai oia i ko ke Aupuni hapa ; alaila, ua ku pono ia ia ka palapala sila Alodio.

Pono nae ia ia ke uku no ka hookolokolo a me ka hooholo ana i ka olelo. Penei,

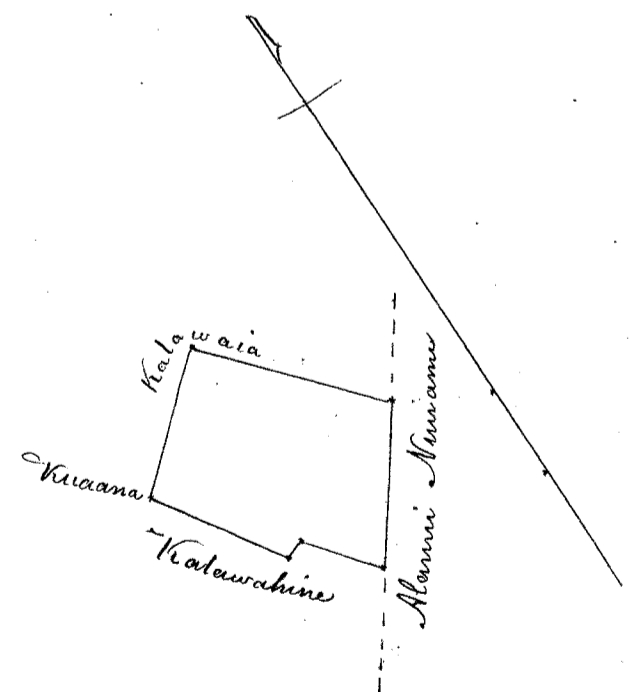
		\$	ken.
W. L. Lee	No ka rumi a me ke pai ana i ka olelo ma ka Nupepa,	1	
G. M. Robertson	No ke kope ana i ka olelo koina 2 aoao,	1	
	No ka palapala kii,		50
J. H. Smith	No ka hana ana i ka la 26, o Noemaha 1849,	1	
J. J. I. I.	No ke kope ana i na olelo a na hoike, 1. I. I.		75
J. K. K.	No ka ana ana i ka la 13, o Mei 1850,	2	50
J. K. K.	No ke kope ana,		50
	No ka hooholo ana i ka olelo, Augate 12, 1850,	2	50
		<u>9</u>	<u>75</u>


Eia na palena,

Aina o A. G. Thurston.

Aina ma Auwailimu Honolulu, Oahu

E hoomaka ma ke kahi Akau maikai o keia e fili ana me Kala wahine, a me ke Kuaana aina, a e huli ana Akau 48° 15' Ki. 3 1/2 kap. ma ke Kuaana aina, alaila Akau 46° 45' Ki. 1 kap. 9 1/2 kap. ma ke Kala wahine, alaila Ke. 44° 45' Ki. 2 kap. 9 1/2 kap. ma ke Kala wahine a hiki i ke Alamii Nunanu, alaila Ke. 32° 45' Kom. 1 kap. 4 1/2 kap. ma ke Alamii, alaila ma Kala wahine Akau 43° 30' Kom. 5 1/2 kap. Ke. 71° 15' Kom. 13 1/2 kap. Ke. 38° Kom. 1 kap. 4 1/2 kap. a hiki i kahi i hoomaka i. Ma ia Apana 605 Awana.





Helu 2036. Wahineokahiki

Ua koi mai oia no kona wahi ma Kapahaha, Honolulu Aina, no ka mea, ua loa ia ia keia wahi ma Kapoalua mai kona aina i ka Makahiki 1836. ma mua ake o ke kau aua o na kawauai

a ua noho keakea ole ia a hiki i keia manawa.

Oia ka makou e hooko nei no Wahineokahiki he kuleana hoi kona malalo o ke ano Alodio. Ina e uku mai oia i ko ke Aupuni hapa ka; alaila, ua ku pono ia ia ka palapala sila Alodio.

Pono nae ia ia ke uku no ka hookolokolo a me ka hooholo ana i ka olelo. Penci,

<i>W. L. Lee</i>	No ka rumi a me ke pai ana i ka olelo ma ka Nupepa,	\$ 1	ken.
<i>G. M. Robertson</i>	No ke kope ana i ka olelo koina 2 aoao,	50	
	No ka palapala kii,	50	
<i>J. H. Smith</i>	No ka hana ana i ka la 2, o Sumani 1850	1	
<i>Jane Li</i>	No ke kope ana i na olelo a na hoike, 1 aoao	50	
<i>J. Kakaulaha</i>	No ka ana ana i ka la 21, o Mei, 1850.	1 50	
	No ke kope ana,	50	
	No ka hooholo ana i ka olelo, 12, Aogato 1850.	1 50	
		<u>7 50</u>	

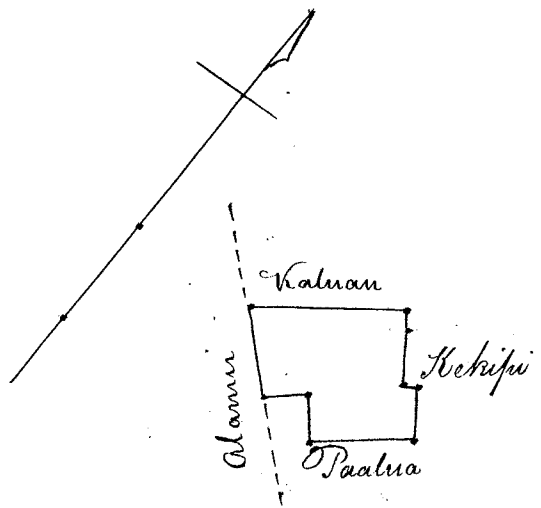
Eia na palena,


Maria A. G. Thurston.

(2 lani) Aina ma Kapahaha, Honolulu, Oahu.

E hoomaka ma ke kahi Akai maki o keia ma ke Alamui e pili ana me ka aina o Kaluan, a e holo ana Akau 52° 45' Heli. 1 kaul. 45 1/2 kap. ma ke Kaluan, alaila ma ke Kekipi. Hema 35° 30' Heli. 54 1/2 kap. Naneo i ka lina hema 10 1/2 kap. alaila; Hema 36° 15' Heli. 36 3/4 kap. ma ke Kekipi, hiki i ke kahi Hema mauka o keia. Alaila, Hema 48° Heli. 1 kaul. 5 1/2 kap. ma ke Paalua, alaila. Akau 39° 15' Heli. 36 1/2 kap. a Hema 46° Heli. 31 3/4 kap. ma ke Paalua a hiki i ke Alamui, alaila. Ak. 49° 45' Heli. 44 3/4 kap. ma ke Alamui a hiki i keahi i hoomaka i.

Maria A. G. Thurston 245 Anana.





Hehu 640. Hamahala.

Ua koi mai oia no kona wahi ma Hauhaueki, Honolulu Aina. no ka mea, ua loa ia ia keia wahi no Hobelua mai i ka wa e la ana o Hinai, marena aku o ka Makahiki 1839.

a ua noho keakea ole ia a hiki i keia manawa.

Oia ka makou e hooko nei no he kuleana hoi kona malalo o ke ano Alodio. Ina e uku mai oia i ko ke Aupuni hapa ; alaila, ua ku pono ia ia ka palapala sila Alodio.

Pono nae ia ia ke uku no ka hookolokolo a me ka hooholo ana i ka olelo. Penei,

<i>W. L. Lee</i>	No ka rumi a me ke pai ana i ka olelo ma ka Nupepa,	\$ 1	ken.
<i>G. M. Robertson</i>	No ke kope ana i ka olelo koina / aoao,	50	
	No ka palapala kii,	50	
<i>W. Smith</i>	No ka hana ana i ka la 16, o Novemba, 1849,	1	
<i>Joseph</i>	No ke kope ana i na olelo a na hoike, 2 aoao,	1 50	
<i>J. Hekeaulahas</i>	No ka ana ana i ka la 23, o Mei 1850,	2 50	
	No ke kope ana,	50	
	No ka hooholo ana i ka olelo, 12 Augate, 1850,	2 50	
		<u>\$ 10.00</u>	

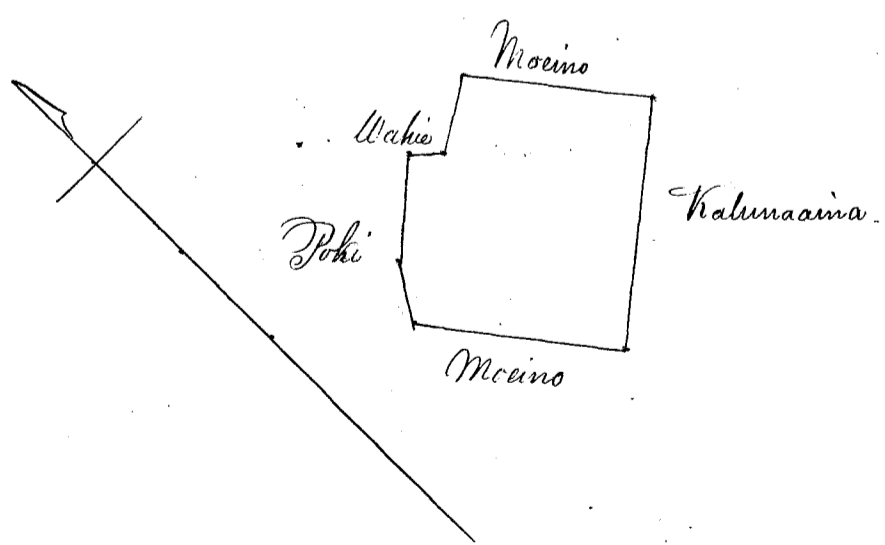
Eia na palena,


Aina o A. G. Thurston

Aina ma Hauhaueki, Honolulu, Oahu

Chomaka ma ke kili Akau mauka, o keia e fili ana me ke Peki, a me ke Uahie. I e huli ana ma ke Uahie aina Hema 40° 15' Hi. 23 1/2 kap. a Akau 58° 45' Hi. 56 1/2 kap. alaila; Hema 38° 15' Hi. 2 kaul. 3 1/2 kap. ma ke Moero a hiki iwawakumu o ka Auwai, ke kili Hema mauka o keia, alaila; Hema 52° 30' Kom. 2 kaul. 1 1/2 kap. ihu ana mawawakumu o ka Auwai, ma ke Kalunaaaina, a hiki i ke kili Hema mahai o keia, alaila; Akau 38° Kom. 2 kaul. 16 1/2 kap. ma ke Moero, a hiki iwawakumu o ka auwai, ke kili Akau mahai o keia, alaila; Akau 30° Hi. 12 1/2 kap. mawawakumu o ka auwai, a ma ke Peki, alaila Akau 51° 30' Hi. o ma ke Peki a hiki i kahi i hoomaka i

ma ia Apana 765. Anana.





Helu 1729. Kahana.

767

Ua koi mai oia no kona wahi ma Hauhaau II. Honolulu Aina no ka mea, ua loa ia ia keia wahi no Kaniku ke honohiki mai i ka wa e ola ana o Linao mamua aku o ka Makahiki 1829.

a ua noho keakea ole ia a hiki i keia manawa.

Oia ka makou e hooko nei no Kahana he kuleana hoi kona malalo o ke ano Alodio. Ina e uku mai oia i ko ke Aupuni hapa hoku; alaila, ua ku pono ia ia ka palapala sila Alodio.

Pono nae ia ia ke uku no ka hookolokolo a me ka hooholo ana i ka olelo. Penei,

W. L. Lee
G. M. Robertson
J. M. Smith
L. M. di
J. K. Kaulahao

	\$	ken.
No ka rumi a me ke pai ana i ka olelo ma ka Nupepa,	1	
No ke kope ana i ka olelo koina 2 aoao,	1	
No ka palapala kii,		50
No ka hana ana i ka la 23, o Okatoba 1849	1	
No ke kope ana i na olelo a na hoike, 1 aoao		75
No ka ana ana i ka la 23, o Mei, 1850.	2	50
No ke kope ana,		50
No ka hooholo ana i ka olelo, 12 Augato 1850	2	50
		<u>50</u>
		\$ 9.75

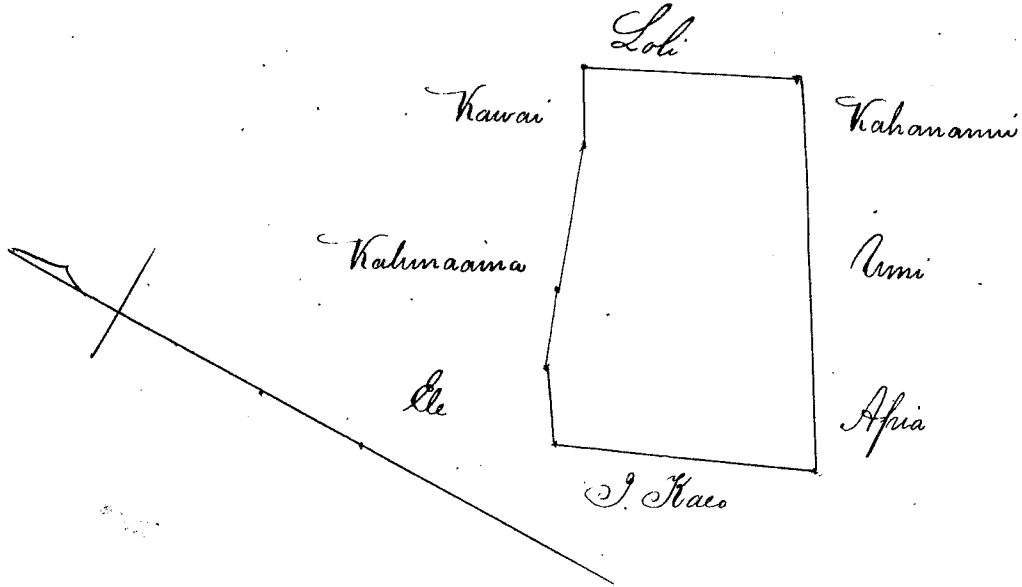
Eia na palena,

Aiaia o A. G. Thurston.

Uku o Kuleana \$ 9.25

E hoimaka mai ke kahi Hema maikai o keia e pili ana me ka aina o Apia, a me I. Kae, a e holo ana ma ke Kae Akaun 27° 30' Kom. 1 houl. 11 1/2 kap. Akaun 20° 45' Kom. 1 houl. 40 1/2 kap. a hiki i ke kahi Akaun maikai o keia, alaila ma ke Ele aina Akaun 56° 45' Hi. 48 1/2 kap. Akaun 41° 15' Hi. 60 3/2 kap. alaila, Akaun 45° Hi. 1 houl. 38 3/2 kap. ma ke Kalamaina, alaila, Akaun 62° 45' Hi. 56 1/2 kap. ma ke Kawai a hiki i ke kahi Akaun maikai o keia alaila Hema 28° 45' Hi. 2 houl. 17 kap. ma ke Loli a hiki i waiwai o ka Auwai, alaila Hema 58° 45' Kom. 4 houl. 10 1/2 kap. e iho ana ma ke Auwai, a me ka aina o Kahanamii, Umi, a me Upai a hiki i kahi i hoimaka i. Ma ia Apana 1 Oka, 54 Apana.

Apia - See original papers



Ua koi mai oia no kona mau wahi ma Kaato Honolulu Aina Oahu no ka mea, ua loa ia ia keia mau wahi no Kirimaka ke kinohiki mamua uku o ka make ana o Kinaw i ka makahiki 1835, ua hoi ke kow o Kaomi -

a ua noho keakea ole ia a hiki i keia manawa.

Oia ka makou e hooko nei no Makailuuwai he kuleana hoi kona malalo o ke ano Alodio. Ina e uku mai oia i ko ke Aupuni hapa kolu; alaila, ua ku pono ia ia ka palapala sila Alodio.

Pono nae ia ia ke uku no ka hookolokolo a me ka hooholo ana i ka olelo. Penei,

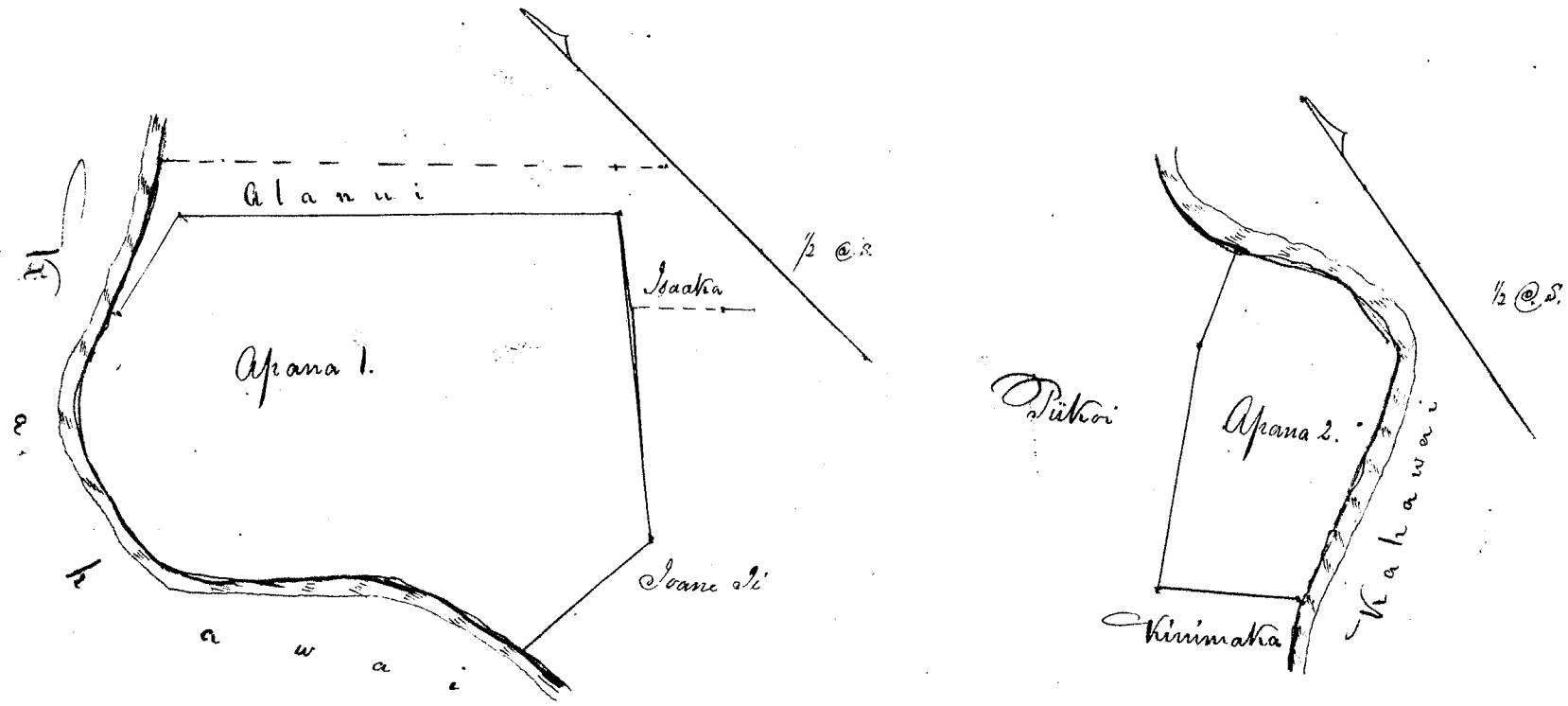
		#	ken.
W. L. Lee	No ka rumi a me ke pai ana i ka olelo ma ka Nupepa,	1	
G. M. Robertson	No ke kope ana i ka olelo koina / aoao,		50
J. H. Smith	No ka palapala kii,		50
Loane Li	No ka hana ana i ka la 9, o Augate 1848	1	
J. Kikaula	No ke kope ana i na olelo a na hoike, 2 aoao.		50
	No ka ana ana i ka la 25, o Aperila, 1850. 2 aina	5	
	No ke kope ana, 2 kope.	1	
	No ka hooholo ana i ka olelo, 12, Augate 1850.	2	50
		<hr/>	
		\$	13.


Eia na palena,

Aina o A. G. Thurston.

Apana 1. (pahale) E hoomaka ma ke kahi Hema mauka o keia, e fili ana me ka aina o Isaaka ma ke Alanui, a e holo ana Akau 46° Kom. 4.88 kaul. ma ke Alanui a hiki i ke kahi o ka pa. Hema 77° Kom. 1.32 kaul. a hiki i ma pohaku nui, alaila iho ma ke kapa o kahawai, 7.46 kaul. a hiki i ka pohaku nui i hoihonaia + e fili ana ma ke Soane Si aia. Hema 85° Hi. 9.4 paute, a Hema 26° 30' Hi. 1 kaul. ma ke Soane Si a hiki i ke kahi o ka pa, Akau 39° 30' Hi. 2.50 kaul. ma ke Soane Si, a hiki i ke Isaaka aia. Akau 34° 15' Hi. 1.16 kaul. ma ke Isaaka a hiki i kahi i hoomaka i. Ma ia Apana 2 Oka, 409 Amana.

Apana 2. ma Kaato. E hoomaka ma ka pohaku nui ma kahawai, ke kahi Hema mauka o keia, e fili ana me ke Kirimaka aia, a e holo ana Akau 42° 15' Kom. 1.65 kaul. ma ke Kirimaka, alaila, Akau 47° 45' Hi. 2.68 kaul. ma ke Pihiki, a Akau 59° Hi. 1.27 kaul. a hiki i ka pohaku i hoihonaia + ma kahawai, alaila; iho ma ke kapa o kahawai 5.23 kaul. a hiki i kahi i hoomaka i. Ma ia Apana 2 Oka, 409 Amana.





Hele 1589. Keekapu

Ua koi mai oia no kona Mau wahi ma Pehua me Kalii, Honolulu Aina - no ka mea, ua loa ia ia keia Mau wahi no Pehua kama kama mua, a ua loa no hoi ia Pehua no Pehi mai ke kuaaina. Oahu, mamua aku o kona holo ana i kea aina e i ka M. H. 1829,

a ua noho keakea ole ia a hiki i keia manawa.

Oia ka makou e hooko nei no Keekapu he kuleana hoi kona malalo o ke ano Alodio. Ina e uku mai oia i ko ke Aupuni hapa holo; alaila, ua ku pono ia ia ka palapala sila Alodio.

Pono nae ia ia ke uku no ka hookolokolo a me ka hooholo ana i ka olelo. Penei,

<i>W. L. Lee</i>	No ka rumi a me ke pai ana i ka olelo ma ka Nupepa,	\$ 1	ken.
<i>G. M. Robertson</i>	No ke kope ana i ka olelo koina / aoao,	50	
<i>Sgt. Smith</i>	No ka palapala kii,	50	
<i>Frank</i>	No ka hana ana i ka la 31 o Januari 1849 -	1	
<i>J. Keekaula</i>	No ke kope ana i na olelo a na hoike, 2000,	1 50	
	No ka ana ana i ka la 4 o Mei, 1850 2 Aina,	5	
	No ke kope ana, 2 Hoku.	1	
	No ka hooholo ana i ka olelo, 12, Augata 1850,	2 50	
		<u>\$ 13.</u>	

Eia na palena,

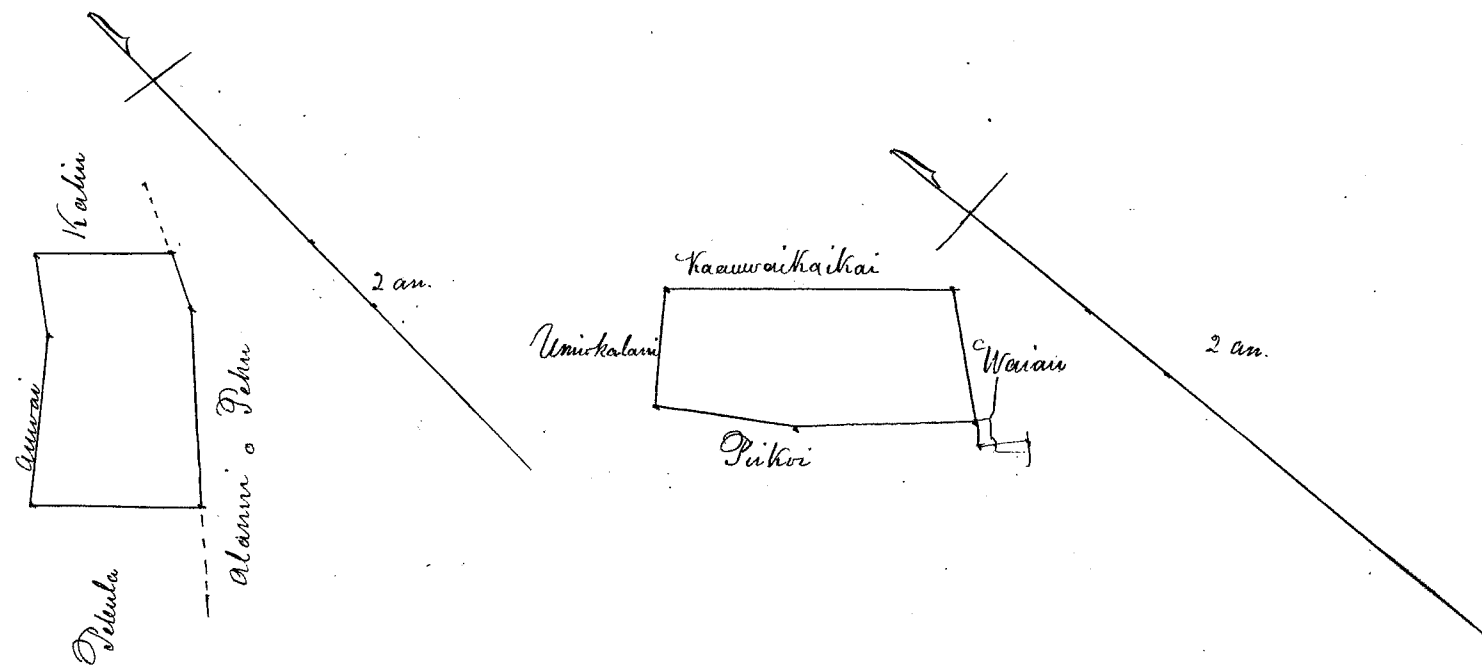
Anaia e A. G. Thurston.

Apana 1. (pahale) ma Pehua me Kalii.

E hoomaka ma ke kahi Hema mauka o keia ma ke Alanui o Pehua, e pili ana me Kalii aia, a e holo ana Akaun 47° 30' Kom. 1.44 kaul. ma Kalii a hiki i ke pohaku i haitonai + me ke auwai, alaila; Hema 34° Kom. 58 1/2 kap. a Hema 51° Kom. 1.83 kaul. ma ke auwai, a hiki i ke kahi Akaun mauka o keia, alaila; Hema 46° 15' Hi. 1.81 kaul. ma Pehua a hiki i ke Alanui o Pehua mauka iho. ke laau kalakala, alaila; ma ke Alanui Akaun 41° Hi. 2 kaul. 6 1/2 kap. a Akaun 36° 45' Hi. 1.0 1/2 kap. a hiki i kahi i hoomaka i. Ma ia Apana 513 Anana.

Apana 2. (110) ma Pehua

E hoomaka ma ke kahi Akaun mauka o keia e pili ana me kea aia o Kaauwaikawai, a me Umikalani, a e holo ana Hema 38° 45' Hi. 3.02 kaul. ma ke Kaauwaikawai, alaila Hema 42° 30' Kom. 1.43 kaul. ma ke Waiian, alaila Akaun 40° Kom. 1.90 kaul. a Akaun 31° 15' Kom. 1.51 kaul. ma ke He li aia, alaila Akaun 58° 15' Hi. 1.27 kaul. ma ke Umikalani a hiki i kahi i hoomaka i. Ma ia Apana 513 Anana



17
18
19

Helu 1552. Konaiale.

Ua koi mai oia no kona wahi ma Kaakopua, Honolulu Aina, Oahu no ka mea, ua loa ia ia keia wahi no Puhia ke honohiki mahope mai o ke kawa ana o na Kanawai i ka Makahiki 1841

a ua noho keakea ole ia a hiki i keia manawa.

Oia ka makou e hooko nei no Konaiale he kuleana hoi kona malalo o ke ano Alodio. Ina e uku mai oia i ko ke Aupuni hapa kolu ; alaila, ua ku pono ia ia ka palapala sila Alodio.

Pono nae ia ia ke uku no ka hookolokolo a me ka hooholo ana i ka olelo. Penei,

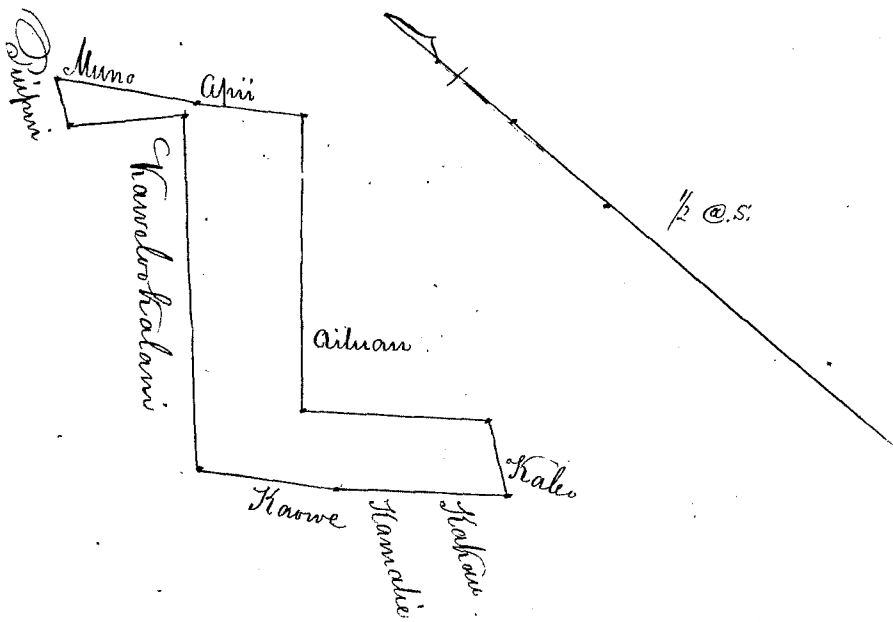
		\$	ken.
W. L. Lee	No ka rumi a me ke pai ana i ka olelo ma ka Nupepa,	1	
G. M. Robertson	No ke kope ana i ka olelo koinu / aao,		50
	No ka palapala kii,		50
J. H. Smith	No ka hana ana i ka la 24, o Januari 1849.	1	
Joane Li	No ke kope ana i na olelo a na hoike, 1 Aao.		75
	No ka ana ana i ka la 15, o Aperila, 1850	2	50
J. Kepaulaha	No ke kope ana,		50
	No ka hooholo ana i ka olelo, 12 Augata. 1850	2	50
		<hr/>	
		\$	9.25


Eia na palena,

Awaia o A. G. Thurston

Aina o Konaiale mo Kaakopua Honolulu Oahu.

E hoomaka nia ke kahi. Aha mauka o kua e pili ana me ka aina o Muro, a me Puipui, a e hohi ana Kona 35° 15' Kom. 50 pautu me ke Puipui, Kona 48° 30' Hi. 1.30 kaul. ma ke Kaweloakalani Kona 45° 45' Kom. 3.76 kaul. ma ke Kaweloakalani, a hiki i ke kahi Aha mauka o kua e pili ana me ke Kaweloakalani. Kona 33° 30' Hi. 1.23 kaul. ma kona, a me ke Kawa, Kona 39° 15' Hi. 2.06 kaul. ma ke Kawa, ke Kamalie, ke Kakan, a me ke Kalo, a hiki i ke kahi Kona mauka o kua e pili ana me ke Kalo. Aha 45° 45' Hi. 86 pautu, ma ke Kalo i ka puka. Aha 40° 30' Kom. 2.01 kaul. ma ke Ailuan aina. Aha 46° 45' Hi. 3.16 kaul. ma ke Ailuan me ke Kalo, a hiki i ke kahi Kona mauka o kua, e pili ana me ke Apu aina. Aha 40° 15' Kom. 1.19 kaul. ma ke Apu. Aha 32° Kom. 1.50 kaul. ma ke Muro a hiki i kahi i hoomaka i. Ma ia Apana 789. Aana.





Helu 1539. Kihikapua.

Ua koi mai oia no kona Mau wahi ma Kaakopua, Honolulu aino, Oahu no ka mea, ua loa ia ia keia Mau wahi no Huiawa mai i ka wa o Huiawa mamua aku o ka Mahahiki 1839.

a ua noho keakea ole ia a hiki i keia manawa.

Oia ka makou e hooko nei no Kihikapua he kuleana hoi kona malalo o ke ano Alodio. Ina e uku mai oia i ko ke Aupuni ^{manu} hapa kolu; alaila, ua ku pono ia ia ka palapala sila Alodio.

Pono nae ia ia ke uku no ka hookolokolo a me ka hooholo ana i ka olelo. Penei,

W. L. Lee
G. M. Robertson
J. H. Smith
Loane Li
S. Kekaulahao

	\$	ken.
No ka rumi a me ke pai ana i ka olelo ma ka Nupepa,	1	
No ke kope ana i ka olelo koina 2 aoao,	1	
No ka palapala kii,		50
No ka hana ana i ka la 26 Januari 1849,	1	
No ke kope ana i na olelo a na hoike, 2 aoao,	1	50
No ka ana ana i ka la 8, o Mei, 1850 3 Aina,	7	50
No ke kope ana, 3 Kape,	1	50
No ka hooholo ana i ka olelo, 13, Augate 1850,	2	50
	<u>\$</u>	<u>16.50</u>

Eia na palena,

Aiaia o A. G. Thurston.

Aiaia ma Kaakopua, Honolulu, Oahu

Apana 1. (3 lii)

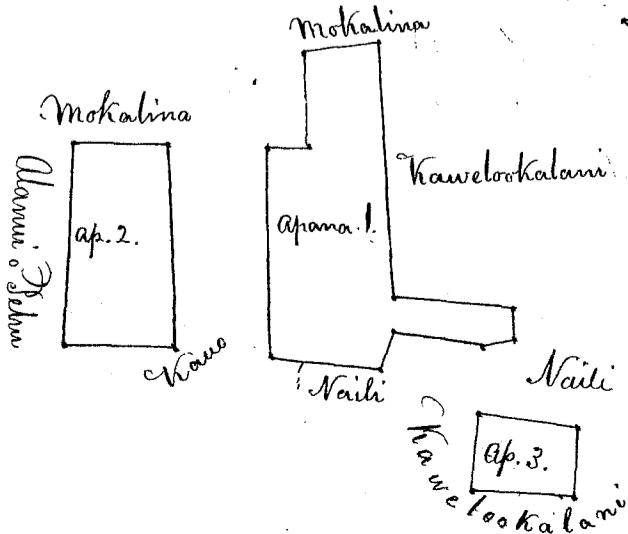
E hoomaka ma ke kahi Hema mauka o keia e pili ana me ko Mokalima, a e holo ana ma ko Kawelookalani. Hema 16° 45' Kom. 2 7/8 kaul. a Hema 31° 45' Hi. 1.29 kaul. alaila ma ko Naiti. He. 50° Kom. 19 7/8 kaul. Aka 50° Kom. 23 7/8 kaul. alaila Aka 30° 15' Kom. 62 7/8 kaul. ma ko Kawelookalani, He. 69° Kom. 28 7/8 kaul. ma ko Kawelookalani hiki i ke kahi Hema mauka o keia, alaila Aka 36° 30' Kom. 1.20 kaul. ma ko Naiti alaila ma ko Hano. He. 49° 15' Hi. 2.22 kaul. He. 44° 15' Hi. 29 kaul. Aka 46° Hi. 65 7/8 kaul. hiki i ke kahi Aka mauka o keia, alaila; He. 49° 15' Hi. 53 7/8 kaul. ma ko Mokalima, a hiki i kahi i hoomaka i. Ma ia Apana 492 Anana.


Apana 2. (pahalale)

E hoomaka ma ke kahi Aka mauka o keia ma ko Alani o Pehu, e pili ana me ka pa o Hano, a e holo ana Aka 52° 30' Hi. 2 kaul. 9 7/8 kaul. ma ke Alani, alaila He. 41° 15' Hi. 1 kaul. 7/8 kaul. ma ko Mokalima pa, alaila ma ko Hano. Hema 47° 30' Kom. 2 kaul. 9 7/8 kaul. Aka 39° 45' Kom. 1 kaul. 11 7/8 kaul. a hiki i kahi i hoomaka i. Ma ia Apana 289 Anana

Apana 3. (1 lii)

E hoomaka ma ke kahi Hema mauka o keia e pili ana me ko Naiti, a me Kawelookalani. A e holo ana. Aka 38° Kom. 1 kaul. 5 3/8 kaul. a Aka 53° 15' Hi. 53 7/8 kaul. ma ko Kawelookalani, alaila, Hema 32° Hi. 1 kaul. a Hema 53° Kom. 48 7/8 kaul. ma ko Naiti, a hiki i kahi i hoomaka i. Ma ia Apana 96 Anana.





Helu 1691. Naiti

Ua koi mai oia no kona Mau wahi ma Kaakopua, Honolulu Aina, Oahu no ka mea, ua loa ia ia keia Mau wahi no Puhia ke kumohiki i ka wa e ola ana. Peki ke Kiaaina. Oahu mamua, mamua aku o ka Makahiki 1829.

a ua noho keakea ole ia a hiki i keia manawa.

Oia ka makou e hooko nei no Naiti he kuleana hoi kona malalo o ke ano Alodio. Ina e uku mai oia i ko ke Aupuni hapa hulu; alaila, ua ku pono ia ia ka palapala sila Alodio.

Pono nae ia ia ke uku no ka hookolokolo a me ka hooholo ana i ka olelo. Penei,

<i>W. L. Lee</i>	No ka rumi a me ke pai ana i ka olelo ma ka Nupepa,	\$ 1	ken.
<i>G. M. Robertson</i>	No ke kope ana i ka olelo koina / aooa,	50	
<i>J. H. Smith</i>	No ka palapala kii,	50	
<i>Louisi</i>	No ka hana ana i ka la 16, o Okatopa 1849.	1	
<i>J. Kekaulana</i>	No ke kope ana i na olelo a na hoike, 1 aooa.	75	
	No ka ana ana i ka la 8, o Iui, 1850. 3 Aina	7 50	
	No ke kope ana, 3 Kope	1 50	
	No ka hooholo ana i ka olelo, 12 Augate, 1850	2 50	
		<u>\$ 15.25</u>	
		<u>13.00</u>	
		2.25	

Eia na palena,

Uku o ke Kuleana

Anaia e A. G. Thurston.

Apiana 1. (pahalale 4 loikalo) Aina ma Kaakopua Honolulu, Oahu.

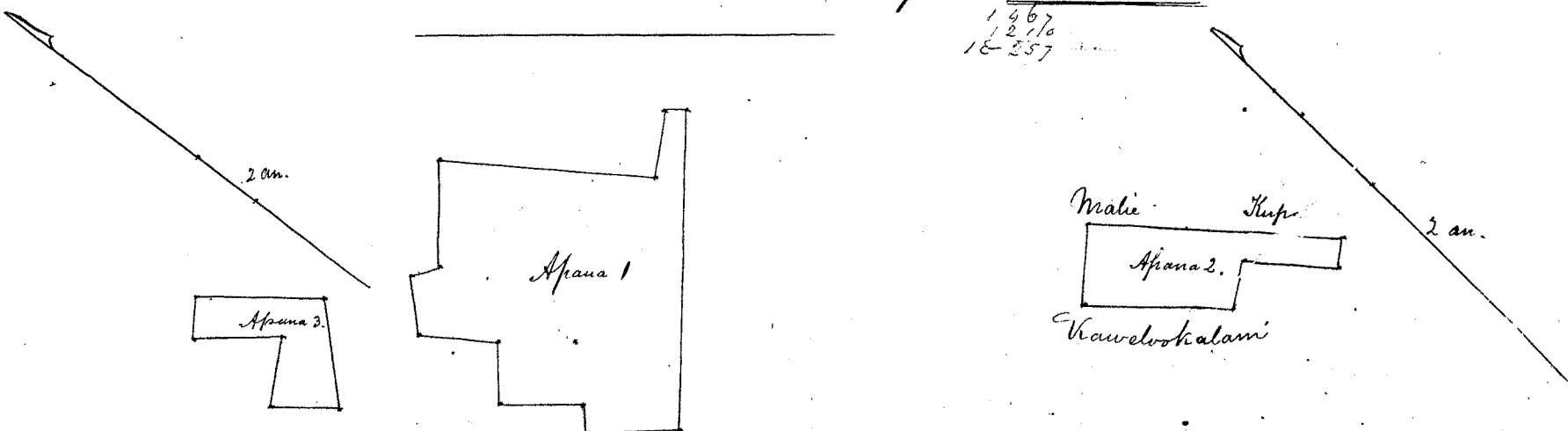
E hoomaka ma ke kahi Heema mauka o keia e pili ana me ka pa o Pelekane, a me ke Kiaainui aina, a e holo ana Ak. 32° 15' Kom. 17 1/2 kap. ma ke Kiaainui, alaila Heema 60° 30' Kom. 51 kapuui, ma ke Kiaainui, a me Kula, alaila Ak. 33° 45' Kom. 2 kaul. 43 1/2 kap. ma ke Kula, alaila ma ke Kawelookalani He. 50° Kom. 1 kaul. 18 1/2 kap. Ak. 50° Kom. 23 1/2 kap. Heema 46° Kom. 47 1/2 kap. a hiki i ke kahi Akaun mauka o keia, alaila Heema 32° Hei. 1 kaul. a Heema 53° Kom. 48 1/2 kap. ma ke Kihikapua, alaila ma ke Kawelookalani Heema 38° 15' Hei. 1 kaul. 1 3/2 kap. He. 47° Kom. 25 kap. a Heema 37° 45' Hei. 1 kaul. 7 1/2 kap. a hiki i ke kahi Heema mauka o keia ma ka pa o Pelekane, alaila Akaun 53° 45' Hei. 3 kaul. 52 kap. ma ka pa o Pelekane a hiki i kahi i hoomaka i. Ma ia Apiana 1037 Awana.


Apiana 2. (5 lo'i)

E hoomaka ma ke kahi Heema mauka o keia e pili ana me ka aina o Kupa, a me ke Kawelookalani, a e holo ana He. 53° 15' Kom. 21 1/2 kap. ma ke Kawelookalani, a pila ma Akaun 49° 30' Kom. 1 kaul. 10 1/2 kap. Kom. 53° Kom. 40 1/2 kap. Ak. 38° 30' Kom. 1 kaul. 52 kap. a Akaun 57° 45' Hei. 64 1/2 kap. a hiki i ke kahi Akaun mauka o keia, alaila Heema 43° Hei. 3 kaul. 3 1/2 kap. ma ke Malie a me Kupa a hiki i kahi i hoomaka i. Ma ia Apiana 374 Awana.

Apiana 3. (2 lo'i)

E hoomaka ma ke kahi Akaun mauka o keia e pili ana me me ke Kawa, a e holo ana Heema 36° 30' Hei. 1 kaul. 37 1/2 kap. ma ke Kawa a me Kihikapua, alaila Heema 43° 45' Kom. 1 kaul. 25 kap. ma ke Kawelookalani, alaila Akaun 35° 45' Hei. 55 1/2 kap. ma ke Kabaau, alaila Akaun 62° 30' Hei. 52 1/2 kap. a Ak. 38° 30' Kom. 1 kaul. 5 1/2 kap. ma ke Mokalania, alaila Akaun 54° 45' Hei. 35 1/2 kap. ma ke Kawa pahalale a hiki i kahi i hoomaka i. Ma ia Apiana 156 Awana.





Helu 1590. Kalakoa

Ua koi mai oia no kona wahi ma Kahahuna, Honolulu Aina, Oahu no ka mea, ua loa ia ia keia wahi no Kuana ke kuhūhūi ana, i ka wa o Kuakini e noho Kūana ana no ka Mokupuni Oahu i ka Makahiki 1831.

a ua noho keakea ole ia a hiki i keia manawa.

Oia ka makou e hooko nei no Kalakoa he kuleana hoi kona malalo o ke ano Alodio. Ina e uku mai oia i ko ke Aupuni hapa kolu; alaila, ua ku pono ia ia ka palapala sila Alodio.

Pono nae ia ia ke uku no ka hookolokolo a me ka hooholo ana i ka olelo. Penei,

		\$	ken.
W. L. Lee	No ka rumi a me ke pai ana i ka olelo ma ka Nupepa,	1	
G. M. Roberts	No ke kope ana i ka olelo koina / aao,		50
	No ka palapala kii,		50
J. H. Smith	No ka hana ana i ka la 5 ^o Feberuari 1849,	1	
	No ke kope ana i na olelo a na hoike, 2 aao,	1	50
Loani Li	No ka ana ana i ka la 20 ^o Mui 1850,	2	50
J. H. Kaulahao	No ke kope ana,		50
	No ka hooholo ana i ka olelo, 12, Augate 1850.	2	50
		<hr/>	
		\$10.00	

Eia na palena,

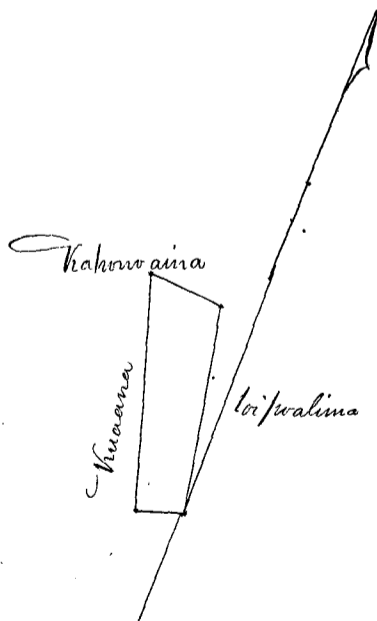
Anaia e A. G. Thurston.


(after negotiation) Reduc'd to 3.00

I lōi ma Kahahuna, Honolulu, Oahu.

Chromatika ma ke kuhūhūi Ahaui mauka o keia e pili ana me ke Kahonoaina, a me ke liipalima, a e holo ana Heua 10° 30' H. 2 haul. 18 1/2 kap. ma ke liipalima, alaila; Heua 17° 30' Hem. 31 1/2 kap. ma ke Kuana, alaila; Heua 14° 15' Hem. 2 haul. 37 1/2 kap. ma ke Kuana, alaila; Heua 24° 30' H. 53 1/2 kap. ma ke Kahonoaina a hiki i kaahi i hoomaka i.

Ma i Apana 123 Anana.





Helu Koo Kaawa,

Ua koi mai oia no kona mau wahi ma Kalii me Naakopua, Honolulu aia - no ka mea, ua loa ia ia keia mau wahi no Puhia ke honohiki mai i ka wa e noho ana o Peki ma ka Papua. Honolulu mamua aku o ka Makahiki 1829

a ua noho keakea ole ia a hiki i keia manawa.

Oia ka makou e hooko nei no *Kaawa* he kuleana hoi kona malalo o ke ano Alodio. Ina e uku mai oia i ko ke Aupuni ^{mau} hapa *hoku*; alaila, ua ku pono ia ia ka palapala sila Alodio.

Pono nae ia ia ke uku no ka hookolokolo a me ka hooholo ana i ka olelo. Penei,

<i>W. L. Lee</i>	No ka rumi a me ke pai ana i ka olelo ma ka Nupepa,	\$ 1	ken.
<i>G. M. Robertson</i>	No ke kope ana i ka olelo koina 2 aoo,	1	
<i>J. H. Smith</i>	No ka palapala kii,		50
<i>Loaudi</i>	No ka hana ana i ka la 5, o Feberuari 1849	1	
<i>J. H. Kaulaha</i>	No ke kope ana i na olelo a na hoike, 1840		75
	No ka ana ana i ka la 14, o Mei 1850 3 aia	5	
	No ke kope ana, 2 kope	1	
	No ka hooholo ana i ka olelo, 12, Auguste 1850	2	50
		<u>12</u>	<u>75</u>

Eia na palena,

Anaia o A. G. Thurston.

Apana 1 (pale me 9 lvi)

Aia ma Kalii, a me Naakopua, Honolulu. Oahu

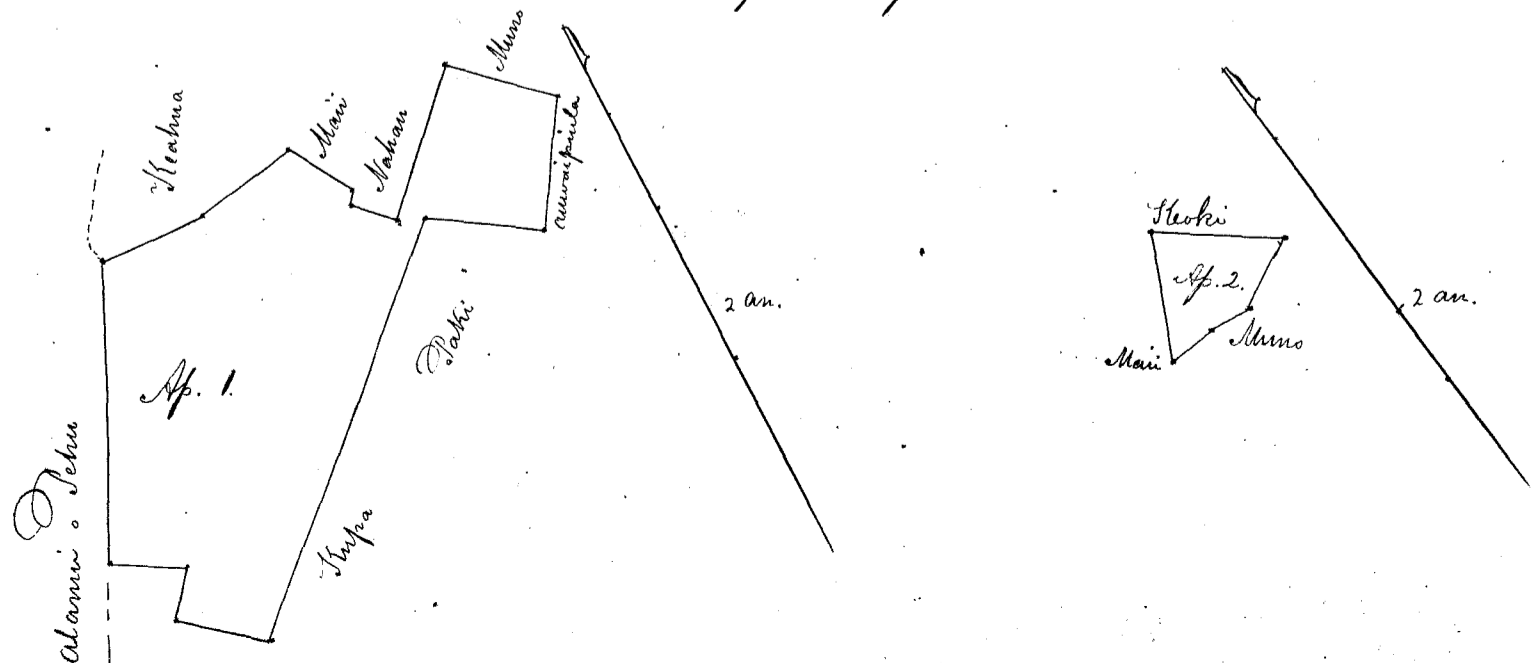
Chomaka ma ke kahi Aka maauka o kua, ma ka laau kalakala, ma ka Alamui o Pehu, e fili ana me ke Heakua aia. O e holo ana Heema 27° Kom. 3 kaul. 13 1/2 kape. ma ke Alamui, a hiki i ke kahi Aka maauka o kua, e fili ana me ke pahale o Heleiaa, alaila, ma ke Heleiaa, Heema 60° 30' Hei. 55 1/2 kape. He. 41° 15' Kom. 38 1/2 kape. alaila Heema 51° Hei. 1 kaul. ma ke Heakua, alaila He. 48° 15' Hei. 1 kaul. 47 1/2 kape. ma ke aia o Kupa me Peki. alaila; Heema 55° 45' Hei. 1 kaul. 19 1/2 kape. ma ke Peki hiki i ka auwai piula, alaila Aka 33° 30' Hei. 1 kaul. 30 1/2 kape. ma ke auwai a hiki i ke kahi Heema maauka o kua, e fili ana me ke aia o Muro, alaila Aka 47° 30' Kom. 1 kaul. 16 1/2 kape. ma ke Muro, alaila He. 44° Kom. 1 kaul. 52 kape. ma ke Nahau, alaila Aka 40° Kom. 32 1/2 kape. ma ke Nahau, alaila me-ine i ka lina hema 11 1/2 kape. alaila Aka 28° 45' Kom. 52 kape. ma ke Maii, a hiki i ka wela o ka pa laau, alaila Heema 80° 15' Kom. 1 kaul. 13 1/2 kape. ma ke Heakua ma ka pa laau, alaila Aka 85° 45' Kom. 1 kaul. 1/2 kape. ma ke Heakua a hiki i kahi i hoomaka i.

Maia Apana 1 33/100 Aka.

Apana 2 (2 lvi) ma Kalii.

Chomaka ma ke kahi Heema maauka o kua e fili ana me ke aia o Muro, a me Heleiaa, a e holo ana Aka 50° 30' Kom. 1 kaul. 27 1/2 kape ma ke Heleiaa, alaila He. 29° 45' Kom. 1 kaul. 29 kape. ma ke Maii, alaila Aka 89° Hei. 30 1/2 kape. ma ke Maii, alaila ma ke Muro aia He. 63° 45' Hei. 34 1/2 kape. Aka 60° 15' Hei. 54 1/2 kape. a hiki i kahi i hoomaka i.

Maia Apana 1 1/2 Amana.



1
6 19
6 211
1 290
657
600
348
705
2811
2420
2 391
9

Ua koi mai oia no kona Mau wahi ma Heunoua, Honolulu Aina Oahu no ka mea, ua loa ia ia keia Mau wahi no ka Ari Kamehameha III i ka wa e la ana o Lachumani. mamua aku o ka Makahiki 1832, a ua make o Halunaina i ka M. H. 1847, a ua kauoha i kona mau mea a pau no Lupe kama kaikamahine -

a ua noho keakea ole ia a hiki i keia manawa.

Oia ka makou e hooko nei no Lupe he kuleana hoi kona malalo o ke ano Alodio. Ina e uku mai oia i ko ke Aupuni hapa mau kolu ; alaila, ua ku pono ia ia ka palapala sila Alodio. (Koe nae ma kuleana o ma kamaaka maloko.)

Pono nae ia ia ke uku no ka hookolokolo a me ka hooholo ana i ka olelo. Penei,

W. L. Lee	No ka rumi a me ke pai ana i ka olelo ma ka Nupepa,	\$ 1	ken.
G. M. Robertson	No ke kope ana i ka olelo koina 2 aoao,	1	
	No ka palapala kii,		50
J. H. Smith	No ka hana ana i ka la 19, o Novemaba 1850.	1	
	No ke kope ana i na olelo a na hoike, 2 aoao.	1	50
L. A. L.	No ka ana ana i ka la 21, o Mei 1850	15	
J. K. Kaulahao	No ke kope ana,	3	
	No ka hooholo ana i ka olelo, 12, Augate 1851.	2	50
		<hr/>	
		\$ 25	50

Eia na palena,

Aravaia & A. Thurston.

Aina ma Heunoua, Honolulu, Oahu.

Apana 1. (kula) E hoomaka ma ke kahi Heuna mauka o keia ma ke Alanui e pili ana me ke Heunoua oia a e holo ana Akaun 42° 30' Kom. 5.23 kaul. ma ke Alanui a hiki i ke kahi Akaun mauka o keia, e pili ana me ke kula Aupuni, alaila, ma ke kula Aupuni Heuna 47° 45' Kom. 7.60 kaul. a Akaun 43° 45' Kom. 1.51 kaul. Alaila, Heuna 54° 15' Kom. 1.94 kaul. ma ke Heunoua, alaila, Heuna 6° 45' Hi. 4.33 kaul. ma ke Heunoua a hiki i ke kahi o ka pa, alaila Heuna 33° 45' Hi. 3.32 kaul. ma ke loko Heunoua a hiki i ke kahi oia loko ke kahi Heuna makai o keia, alaila Akaun 43° Hi. 4.40 kaul. ma ke Heunoua, a hiki i ke laau katalaka, alaila Akaun 52° Hi. 8 kaul. ma ke Heunoua, a hiki i kaahi i hoomaka i. Ma ia Apana 6 Eka. 211 Anana.

Apana 2. (3loi) E hoomaka ma ke kahi Akaun makai o keia e pili ana me ke Heunoua, a me ke Alapai. A e holo ana Heuna 36° 45' Hi. 2.07 kaul. ma ke Alapai, alaila, Akaun 49° 30' Hi. 5.33 kaul. ma ke Pihilihi. Alaila Akaun 37° Kom. 2.33 kaul. ma ke Heunoua. Alaila Heuna 46° 15' Kom. 5.35 kaul. ma ke Auwai, a ma ke Heunoua a hiki i kaahi i hoomaka i. Ma ia Apana 1 Eka. 290 Anana.

Apana 3. (2loi) E hoomaka ma ke kahi Akaun makai o keia e pili ana me ke Heunoua, a me ke Hea, a e holo ana Akaun 52° 30' Hi. 3.06 kaul. ma ke Auwai, a ma ke Heunoua, alaila Heuna 39° 30' Hi. 1.63 kaul. ma ke Hea, alaila Heuna 47° 30' Kom. 3.09 kaul. ma ke Pihilihi, alaila Akaun 29° 15' Kom. 1.90 kaul. ma ke Hea ma ke pihala a hiki i kaahi i hoomaka i. Ma ia Apana 657 Anana.

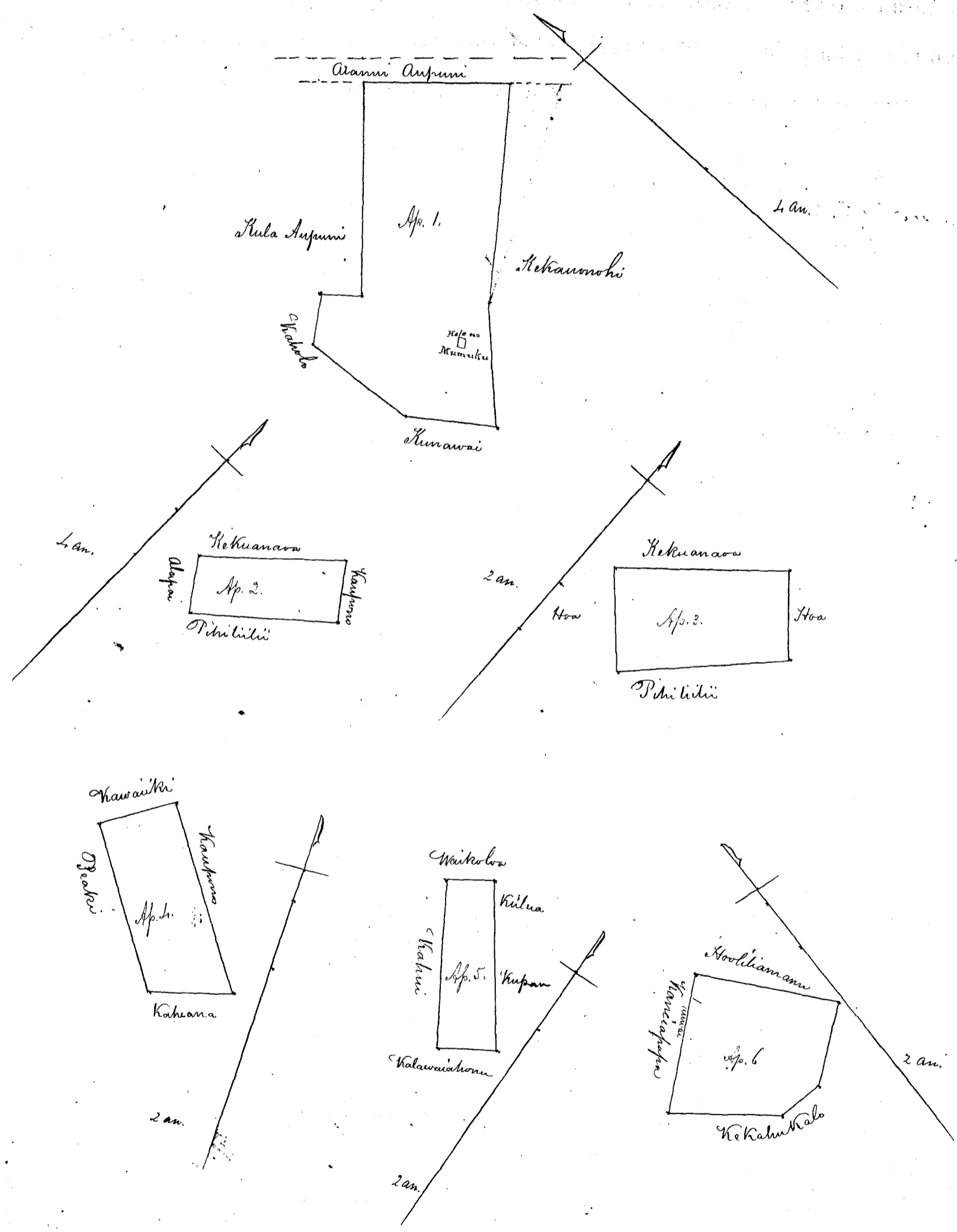
Apana 4. (1loi) E hoomaka ma ke kahi Heuna mauka o keia e pili ana me ka aina o Heunoua, a me Heunoua, a e holo ana He. 74 Kom. 1.58 kaul. ma ke Heunoua, alaila He. 31° 30' Kom. 3.12 kaul. ma ke Peaki, alaila, He. 58° 45' Hi. 1.40 kaul. ma Heunoua, alaila Heuna 33° 30' Hi. 3.54 kaul. ma ke Heunoua a hiki i kaahi i hoomaka i. Ma ia Apana 600 Anana.

Apana 5. (1loi) E hoomaka ma ke kahi Akaun makai o keia e pili ana me ke Waikoloa, a me ke Heunoua, a e holo ana Akaun 53° Hi. 85/100 kaul. ma ke Waikoloa, alaila He. 37° 45' Hi. 3.02 kaul. ma ke Heunoua, a me Heunoua. Alaila He. 55° 30' Kom. 1.06 kaul. ma ke Heunoua, alaila Akaun 33° 30' Kom. 3 kaul. ma ke Heunoua a hiki i kaahi i hoomaka i. Ma ia Apana 348 Anana.

Handwritten notes on the left margin: 6, 1, 2, 3, 4, 5, 6, 7, 8, 9, 10, 11, 12, 13, 14, 15, 16, 17, 18, 19, 20, 21, 22, 23, 24, 25, 26, 27, 28, 29, 30, 31, 32, 33, 34, 35, 36, 37, 38, 39, 40, 41, 42, 43, 44, 45, 46, 47, 48, 49, 50, 51, 52, 53, 54, 55, 56, 57, 58, 59, 60, 61, 62, 63, 64, 65, 66, 67, 68, 69, 70, 71, 72, 73, 74, 75, 76, 77, 78, 79, 80, 81, 82, 83, 84, 85, 86, 87, 88, 89, 90, 91, 92, 93, 94, 95, 96, 97, 98, 99, 100.

Apana 6. (160)

Chomakea ma ke kahi Hema mauka o keia e fili ana me ke kahi Apana o ke Kēkahuakalo aia
 A e holo ana He. 52° 15' Kom. 1.47 kaul. He. 88° Kom. 82¹/₁₀₀ kaul. Apana 51 45' Kom. 2.03 kaul. ma ke Kē-
 kahukalo a hiki i ka auwai. Alaila Apana 52° 30' Hei. 2.54 kaul. ma ke Kāneiapapa ma ka auwai, Alaila,
 He. 40° 45' Hei. 2.63 kaul. ma ke Kōhūliamannu ma ka auwai a hiki i kahi i hōmaka i.
 Ma i Apana 705 Apana.



Helu 7/6. I. Kumuhonua.

Ua koi mai oia no kona mau wahi ma Kamahele, Honolulu Aina, Oahu no ka mea, ua loa ia ia keia mau wahi no Kaha mai i ka wa e ola ana o Kiriama mamua ake o ka makaliki 1839 -

a ua noho keakea ole ia a hiki i keia manawa.

Oia ka makou e hooko nei no I. Kumuhonua he kuleana hoi kona malalo o ke ano Alodio. Ina e uku mai oia i ko ke Aupuni hapa kolu; alaila, ua ku pono ia ia ka palapala sila Alodio.

Pono nae ia ia ke uku no ka hookolokolo a me ka hooholo ana i ka olelo. Penei,

<p>W. L. Lee G. M. Robertson J. H. Smith Loanihi J. Kekaulaha -</p>	<p>No ka rumi a me ke pai ana i ka olelo ma ka Nupepa, \$ / ken. No ke kope ana i ka olelo koina 2 aoao, / No ka palapala kii, 50 No ka hana ana i ka la 16, o Novemaba 1849 / No ke kope ana i na olelo a na hoike, 1 awa 75 No ka ana ana i ka la 15, o Mei, 1850. 2 Aina 5 No ke kope ana, 2 Kope. / No ka hooholo ana i ka olelo, 12 Augate. 1850. 2 50</p>	<p>12.75 oi emi uku - \$ 70.00</p>
---	---	--

Eia na palena,

Maia e A. G. Thurston.

Apana 1. (pahale)

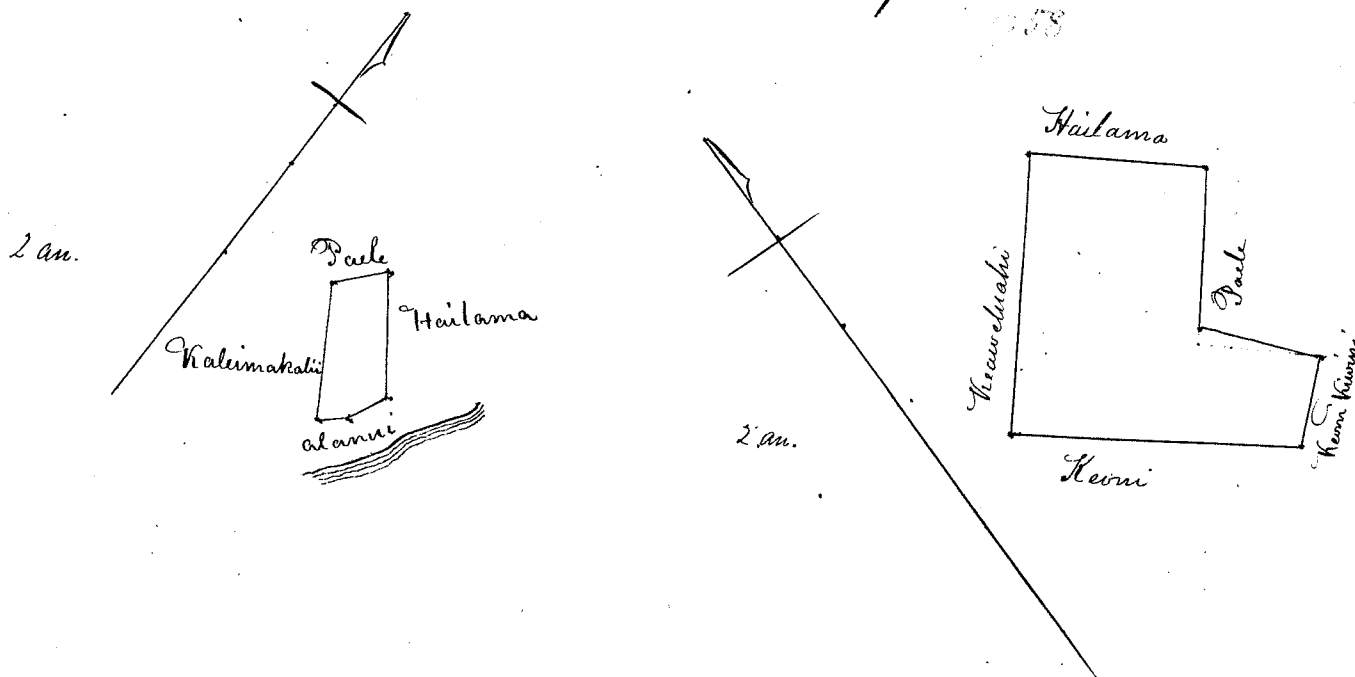
Chomaka ma ke kahi Hema makai ma ke Alanui, e pili ana me ka pa o Kalamakali. A e holo ana ma ke Alanui Akaun 48° 30' Hei. 16 1/2 kap. a Akaun 31° Hei. 36 1/2 kap. a hiki i ke kahi Hema mauka o keia mauka-urakou o ka puka o ka pa e pili ana me ke Hailama, alaila ma ke Hailama. Akaun 43° 45' Kom. 15 1/2 kap. hiki i ka puka, alaila Akaun 35° Kom. 1.44 kaul. ma ke Hailama a hiki i ke kahi Akaun Mauka o keia, alaila Hema 33° 30' Hei. 1.42 kaul. ma ke Kalamakali a hiki i kaahi i hoomaka i.


Maia Apana 113 Awana.

Apana 2. (2 lii.)

Chomaka ma ke kahi Hema makai o keia e pili ana me ka aina o Keoni Kiriama, a me Keoni, A e holo ana Akaun 51° 30' Kom. 3.08 kaul. ma ke Keoni, alaila Akaun 38° 30' Hei. 3 kaul. ma ke Keawehehi. Alaila Hei. 50° Hei. 1.87 kaul. ma ke Hailama, alaila ma ke Pale Hei. 39° 45' Kom. 1.72 kaul. a Hei. 40° Hei. 1.37 kaul. alaila Hei. 46° 45' Kom. 64 kap. ma ke Keoni Kiriama a hiki i kaahi i hoomaka i.

Maia Apana 845 Awana.





Ua koi mai oia no kona wahi ma Paikoa, Honolulu aina, Oahu no ka mea, ua loa ia ia keia wahi ma ka Mwi Hamemeha III mai i ka Makahiki 1841, a i ka Mahalo ana iho nei o ka aina i ka Makahiki 1843, lilo loa keia aina ia ia mai ka Mwi mai -

a ua noho keakea ole ia a hiki i keia manawa.

Oia ka makou e hooko nei no Paia he kuleana hoi kona malalo o ke ano Alodio. Ina e uku mai oia i ko ke Aupuni hapa kolu ; alaila, ua ku pono ia ia ka palapala sila Alodio.

Pono nae ia ia ke uku no ka hookolokolo a me ka hooholo ana i ka olelo. Penei,

		\$	ken.
<i>W. L. Lee</i>	No ka rumi a me ke pai ana i ka olelo ma ka Nupepa,	1	
<i>G. M. Robertson</i>	No ke kope ana i ka olelo koina 2 aoao,	1	
	No ka palapala kii,		50
<i>J. H. Smith</i>	No ka hana ana i ka la 26, o Iulai 1848.	1	
	No ke kope ana i na olelo a na hoike, 2 aoao.	1	50
<i>Ioani Li</i>	No ka ana ana i ka la 8, o Aperila 1850	2	50
<i>J. Kekaulakas</i>	No ke kope ana,		50
	No ka hooholo ana i ka olelo, 12, o Iugata 1850.	2	50
		<hr/>	
		\$	11.50

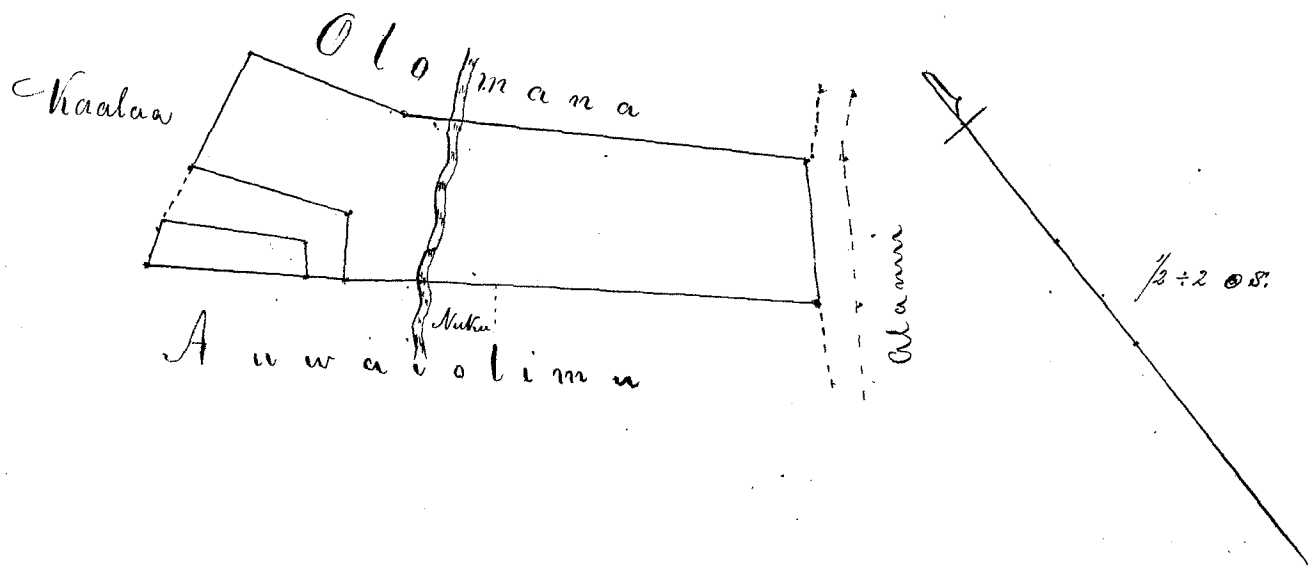
Eia na palena,


Anani o A. G. Thurston.

Aina o Paia ma Paikoa, Honolulu, Oahu.

E hormatia ma ke kahi Akaui mauka o keia e pili ana me Kaalaa a me Olomana. Ae huli ana Kema 65° Kom. 2.59 kaul. ma Kaalaa, a hiki i ke Hawaiiaina. Kema 34° 15' Hi. 3.56 kaul. hiki i ke kahi o ke Hawaiiaina. Kema 37° 15' Kom. 1.42 kaul. ma ke Hawaiiaina. Akaui 47° 30' Kom. 1.14 paukan, (Pee-nee i ka lima kema 11 paukan i ke kahi o ka lili, alaila Akaui 41° 15' Kom. 2.38 kaul. hiki i Kaalaa, alaila Kema 59° 15' Kom. 1.15 kaul. ma Kaalaa a hiki i ke kahi Akaui mauka o keia e pili ana me Hawaiiaina, alaila Kema 47° 45' Hi. 4.12 kaul. ma Hawaiiaina, hekae Kema 52° 45' Hi. 1.60 kaul. hiki i ke kahawai Paioa. Kema 48° Hi. 3.40 kaul. ma na puni pohaku a hiki i ke alanui. Akaui 34° Hi. 3.18 kaul. ma ke alanui, ke kahi Kema mauka o keia e pili ana me Olomana, alaila Akaui 48° 45' Kom. 8.54 kaul. moke ana ke kahawai, hiki i ke kahi o ke Kema kahakua hale. Akaui 31° Kom. 3.48 kaul. ma Olomana a hiki i kahi i hormatia i.

Maia Apana 4 Eka. 310 Anana.





Ua koi mai oia no kona mau wahi ma Auwaiolimu, Honolulu aina, Oahu no ka mea, ua loa ia ia keia mau wahi no Liliha ke honohuki i ka Makahiki 1836. mamua aku o ke kau ana o wa kanawai, oia ka wa e ola ana o Hinan.

a ua noho keakea ole ia a hiki i keia manawa.

Oia ka makou e hooko nei no Kahahe he kuleana hoi kona malalo o ke ano Alodio. Ina e uku mai oia i ko ke Aupuni hapa holo; alaila, ua ku pono ia ia ka palapala sila Alodio.

Pono nae ia ia ke uku no ka hookolokolo a me ka hooholo ana i ka olelo. Penei,

<i>W. L. Lee</i>	No ka rumi a me ke pai ana i ka olelo ma ka Nupepa,	\$ 1	ken.
<i>G. M. Robertson</i>	No ke kope ana i ka olelo koina / aoao,	50	
<i>C. H. Smith</i>	No ka palapala kii,	50	
	No ka hana ana i ka la 26, o Iulai 1848	1	
	No ke kope ana i na olelo a na hoike, 2 aoao.	1 50	
<i>Loani</i>	No ka ana ana i ka la 13, o Aperila 1850. 3 aina	7 50	
<i>J. Kekaulaha</i>	No ke kope ana, 3 kope,	1 50	
	No ka hooholo ana i ka olelo, 12, Augata. 1850,	2 50	
		<u>16. 00</u>	

Eia na palena,

Anani e A. G. Thurston.

Aina o Kahahe ma Auwaiolimu, Honolulu, Oahu.

Apana 1. (Pakale) E hoomaka ma ke kahi Ahan mauka o keia e fili ana me ke Piko aina, a me G. Wood. Ae holo ana Ahan 11°45' Hi. 1.92 kaul. ma ke G. Wood a hiki i ke kahi Ahan mauka o keia, e fili ana me Kaalaa. He 51° Hi. 3.87 kaul. ma Kaalaa, a hiki i ke Alani Nuuanu. He 31°45' Kom. 1.64 kaul. ma ke Alani. Ahan 46°15' Kom. 1.50 kaul. ma ke Kaihe a hiki i ka lani, nence i ka lima hema 13 pautu, Ahan 51° Kom. 1.35 kaul. ma ke Piko. He 88°15' Kom. 45 pautu a hiki i kahi i hoomaka i. Ma ia Apana 666 Aana.

Apana 2. E hoomaka ma ke kahi Ahan mauka o keia ma ke Alani e fili ana me Kaalaa. Ae holo ana He 69° Hi. 3.64 kaul. ma Kaalaa a hiki i ka paha ma Nuuanu, ke kahi Hema mauka o keia e fili ana me ke Nii aina. He 38°15' Kom. 1.45 kaul. ma ke Nii hiki i ke kahi Hema mauka o keia e fili ana me ke Piuone. Ahan 52°45' Kom. 2.27 kaul. He 40°45' Kom. 1.37 kaul. Ahan 51°15' Kom. 78 pautu ma ke Piuone a hiki i ke Alani. Ahan 31°45' Hi. 1.35 kaul. ma ke Alani a hiki i kahi i hoomaka i. Ma ia Apana 561 Aana.

Apana 3. E hoomaka ma ke kahi Ahan mauka o keia ma ke Alani e fili ana me ka aina o Kalaumalo, a e holo ana He 51°15' Hi. 3.24 kaul. ma ke Kalaumalo, a hiki i ke kahi mauka o keia e fili ana me ke Pipili aina. He 39° Kom. 1.44 kaul. ma ke Pipili a hiki i ke kahi Hema mauka o keia, e fili ana me ka aina o Kalaumalo. Ahan 47°45' Kom. 3.67 kaul. ma ke Kalaumalo, a hiki i ke Alani Nuuanu. Ahan 31°45' Hi. 1.33 kaul. ma ke Alani a hiki i kahi i hoomaka i. Ma ia Apana 622 Aana.

