

vol. 9.

of  
Testimony

for

Ewa and Waianae

Vol. 9. Foreign & Native

St. Michael

107

107



It is bounded

M. — by Katalawaka, & moo

H. — " a peati of Aiea

M.K. — " a poodalima of Konoohiki

W. — " the moo of Kapaakai.

Olt. received this land from Kenuimaka in  
in the days of Kineau, and has possessed it  
in peace ever since.

→ Kinolau sworn, says I live in Aiea,  
know the Olt's land, and the testimony of Ki-  
nolau is correct.

No. 2101, Hakai, Claim

2101

Kinolau sworn, says, I know the land  
of the Olt. it is in the moo & ili of Maaukakai,  
Aiea, Ewa, Oahu. It consists of one loi and  
one kula lying together. It is bounded,

Maauka — by the moo of Kukuluiui,

M. — by stream of Aiea,

M.K. — " " Maaukakai

W. — " " " "

Olt. received this land from Kinimaka,  
in the time of Kineau, and has had quiet pos-  
session of the same ever since.

Kinolau sworn, ~~reaffirms~~ affirms the testimony  
of Kinolau.

No. 2104 — Namii, Claim

2104

Kinolau sworn, says, the Olt. is dead,  
He died the 30<sup>th</sup> of Dec. last, and his heir is Kai  
alua his son in law. The Olt's land consists  
of five loi's and one kula, lying together in  
the ili of Kaluapuu, Aiea, Ewa, Oahu.

It is bounded

Maauka — by the ili of Maauka





No. 5819. Kalanaili, Clt.

Kanana, moon, says, I know the Clant land  
It consists of one piece in the moos of Kamalo,  
ili of Kalaika, Fica, Ewa, Oahu contains four  
liis, and one kula. There is one lili poalima,  
however included in the piece. Bounded,

Maui — by the moos of Kamooiki,

H. " lili poalima of Kalaimiki,

M.K. " the moos " Hakala

W. " " " " " "

Clant received this land from Kihia in  
the time of Kiana, and has had quiet pos-  
session ever since.

Kalaki, moon, says, I live in Fica, and  
know the Clt. land. The testimony given by  
Kanana is correct.

No. 5814 } Kaimi Clt.

" 9334 } Kanana, moon, says, I know the land, it is  
in the ili of Palao, Fica, Ewa, Oahu. This  
land is a section of the ili, a portion of which  
belongs to Waiapu, and another portion of wh.  
belongs to Kaimimaka. Clant's portion  
consists of one large lolo kula, and several  
small liis, the no. of which he does not know

It is bounded

M. — by Waihi a mookalo

H. " the poalima of Kaimimaka

M.K. " Kaona.

W. " the paaina.

Clt. received it from Kihia in the time of Boki's  
and has held it in quiet until now.

Kalaki, moon, confirms the testimony of Ka-  
nana as correct.

No. 5918 } Fia, Ct.

" 9357 } Kanaia sworn, says, He knows the land of  
claimant. It is a noo kolo named Kaiawa, in  
the ili of Keolapili, Aiea, Ewa, Oahu. It consists  
of four large lots, and is bounded

th. by the noo kolo Mara-kakā.

It — the Maliwai, and Spoulinea

th. " the iliana Kaomwahi.

th. " adjoined the noo kolo Kejoko.

Ct. received the land from Kūnimaka in  
the time of Kinaw, and has had quiet possession  
ever since.

Maieli sworn, is acquainted with the land  
of Ct. and confirms the testimony of Kanaia.

No. 5933 } Kapalafala, claimant

" 9319 } Kanana sworn, says, He knows the land of  
Ct. It is a paekimoo, consists 1<sup>st</sup> of one  
loko kolo of the noo kolo Mara-kakā, and 2<sup>d</sup> of a loko kolo  
in Kalaikua. It is bounded

th. by the ili Kamohua

th. — " " kula Mara-kakā

th. — " " Pucockua a paekimoo.

th. — " " a noo kolo Mara-kakā

\* No. 2. Claimant received the land from his matua  
Kalohi, who received it from Kihei in the time  
of Kinaw, whose title has not been disputed.  
Ct. has held the land three years.

\* It is bounded on all sides by the ili of Kalaikua.

No. 6079 — Kalohi, claimant is dead, his husband  
Kamokoi, is dead, & presents the claim.

Kalohi, sworn, says, (claimant's matua)  
of a large loko kolo in the ili of Maehi, Aiea,  
Ewa, Oahu. It is bounded

Copy wrong  
see paper No 59



Kalohi being sworn says He knows the land, It consists of eight lots and a house lot in the ili of Kalaike, <sup>Halawa</sup> and is bounded

M. by the wall of the aina

H. - a land called Kalaike

M.H. " Kamaolua a mookalo


W. - " another paaina -

Old has held it from the time of Boki under Kapihia, in undisputed possession until this time.

Mailile being sworn says he knows the land of Old confirms the testimony of Kalohi.

No. 9310 - Kauaia' Old

Kalohi sworn, says. I know the land of Kauaia. It is a large leko kolo in the ili of Maiki, Aiea, Ewa, Oahu. It is bounded,





No. — — — — — Namohi, Olt.

9336 c

The claimant appeared and made oath that his claim had been duly made out by Opuniu & Naakua, and sent in, & this was therefore admitted to a hearing.

Kauaia being sworn, says, He knows the land of Olt, it consists of four lots in one piece in the ili of Maona, Aiea, Owa, Oahu. It is bounded

- N. — by Maihilalo belonging to me
- Non — " acua & land of Kapiemaka
- N.W. " Hepeho an ili of Kapiemaka
- W. — " the pali of Paaina.

Olt. received the land from Pūkei in the time of Kinau, & has held quiet possession ever since.

Kalohi sworn, confirms the testimony of Kauaia as entirely correct.

No. 2131. Hanikoalii, Olt.

Kaupali being sworn, testifies that the claimant is dead, and that Kaupali is the nearest relative of the decedent & prosecutes the claim.

The land consists of two distinct pieces. First, Alokalā & Kula adjoining in the ili of Kamae, Halawa, Oahu. It is a fish pond on the seashore which is a liliaina of the said iliaina Kamae.

It is bounded, i.e. N.W.,

- N. — by a loko kalo named Kukeleloa,
- N.W. — " a loko called Naiaamakiwi,
- N.W. " " the loko's Pūkinaiā & Kiamukui.
- W. — " the hole called Repakea

No. 2. The boundaries of the said land is bounded

- N. — by the Kula of Halawa
- N.W. — " a loko called Waialea
- N.W. " a fish pond - Lokulua
- W. — "



Heaven's witness the land from Pāhala in the time of  
Liholihos, has held quiet possession ever since.

Heaven, sworn, says, I know the land of Olt. and  
the testimony of Kāupali is correct.

No 2137 - Heaven's Olt.

Kāupali, sworn, says, I know the land of Keama  
atua, it consists of 3 lois in the ili of Kamooiki,  
Kalawa, Ewa; John Young is the land owner. 2. A  
kula belonging to the same ili, but separate from  
the lois of no. 1. No 1. is bounded

N. - by Hānauolu a loko kolo

H. - " Kōhala " mookolo

Mt. " " " "

W. " " Pōalima of Kōhōhōhō

No 2. is bounded

N. - by Kāmupali, belonging to Pūlao

H. " " Pōalima of Kōhōhōhō

Mt. " " Kōhala of Kōhōhōhō

W. " " Pōalima

Olt. received the land from Pāhala in the time  
of Kīnau, has held it in quiet ever since.

Kāupali, sworn, says, the testimony of Kāu-  
pali is entirely correct.

No 5906 } Pūpūi, Olt.

" 9307 } Honauau, sworn, says, I know the land of  
the Olt. It consists of one moo (3 lois) of Kalala  
and one kula, both of which pieces are in Kaom-  
hi, Kalawa, Ewa, Oahu.

No 1. is bounded

N. - by the lois of the Kōhōhōhō

H. - " " " "

Mt. " " moo of Malua

W. " " Pūpūi.

The Cto. recd. this land from me in the time of  
Tekaunohi, and his title has never been dispu-  
ted. I am the luna of Kalanoo.

No 5581

Kalaimanua, Cto.

Honaunau sworn, says, I am the luna of Ka-  
lanoo. The Cto's land consists of one piece of three  
lois, and a small strip of kula in the ili of Kaono-  
hi, Kalanoo, Ewa, Oahu.

It is bounded

M. — by the river, kaula of Kalua

H. — " " fish pond of Opeu.

M.k. " " the land of Konohiki

W. " " Paaina

The Cto. recd. it from me in 1844, and has  
possessed it in peace ever since.

No. 2494.

Julia Kekoa, Cto.

Kana being sworn, says that he is a resident  
of Honolulu, but has a domicile at Kalanoo, and  
knows the land of Claimant. It is situated in  
the ili of Kaonohi, Kalanoo, Ewa, Oahu. The  
land is divided into three apieces of two lois each,  
and are bounded as follows: — Apiana 1:—

Mauka — by Karkai, a loko of Konohiki,

H. — " by the fish pond Opeu,

M.k. " " " " " "

W. — " Kamika, belonging to Mahoe.

Apiana 2. two lois, is bounded

M. — by Paaina & house of Heia

H. — " poalima of Konohiki

M.k. " " " " " "

W. — " Paaina

Ap. 3. two lois, is bounded

M. — by land of mine in Kaonohi



Mulina, Halawa, Ewa, Oahu. ~~He confirmed~~  
three lo'i's one kula in one piece, his bounded

M. — by the moor Mulina.

H. — " the stream of Halawa.

Mk. " " paaina

H. " " "

391  
38  
Olt. rec<sup>d</sup> the land from Kakeana in the time  
of Lili'oua & has held it in quiet ever since  
at the present time.

Opeuni, sworn, confirms the testimony of the  
witnesses entirely correct.

No. 2155 — Puaatili, Olt.

Opeuni, sworn, says he knows the land of  
Olt. It is a moor in the ili Kalvihi, Halawa  
Ewa, Oahu. It consists of three parts,

No 1. has seven lo'i's his bounded

M. by the lo'i's <sup>poatimas</sup> of Pawela

H. — " " paaina

Mk. " moor of Maakaukaa

H. " Loilvihi of Pawela.

No 2. has ~~one~~ <sup>one</sup> lo'i the kula & one lo'i, his bounded

Māi by a kula of Kamalanai.

H. — " paali of Halawa.

Mk. " the portion of ~~the~~ loko belonging to Opeuni.

H. " Pawela's portion of Do

No 3. a kula, is bounded

M. — by the kula of Pawela

H. " the paaina

Mk. " the kula of Kamalanai

H. " <sup>lo'i</sup> poatimas of Kamalanai.

Olt. received the land from Pawela in the time of  
Ninuan, & has held quiet & peaceful ever since.

Seba, sworn, confirms the testimony of ~~Opeuni~~ witnesses.

No. 2156

Opeunui, Ct.

Pulao sworn says I know the land of Opeunui. It consists of 3 pieces in the ili of Kaloiki, Halawa, Ewa, Oahu.

No. 1. three lots is bounded

M. - by the land of Puastitici

H. - " " part of Halawa

Mk. - " " land of Pawaia

W. - " " Kula of Kamalanai.

No. 2, one lot, is bounded

M. - by the pualima lot of Pawaia

H. - " " " "

Mk. - " " " "

W. - " " Kula of Kamalanai.

No. 3, a house lot, is bounded

M. - by the pualima kula of Kamalanai

H. - " " " "

Mk. - " " Kula pualima of Kamalanai

W. - " " " " " Pawaia.

The Ct. view the land from Pawaia in the time Kamea, except that which he recd. from Kamalanai, and his title has since been disputed from that time to this.

Puastitici sworn says, the testimony of Pulao is correct from beginning to end.

No. 2157

Kanakaikai, Ct.

Opeunui sworn says he knows the land of Ct. It consists of three parts in Halawa, Ewa, Oahu.

Spane 1. four lots in the ili of Kuleia, it is bounded

M. - by the moa of Kaaimano

H. - " " Kula of Kenui with Kaaimano

Mk. - " " moaia Kaikiamoo

W. - " " Kula.

No 2, consists of 3 lo'i, in Halawa, is bounded  
N. by the land of Kealahouani in Hilo,  
E. " " " Kala of Keoni,  
S. " " " the lo'i of Kala of Keoni,  
W. " " Paaina.

No 3. These lo'i & one Kulu, is bounded  
N. - by Paaina  
E. " " Kahaui of Halawa  
S. " " Paaina of Kamalani.  
W. " " Paaina of Keoni.

Close to the land from Pauka in 1846 or there  
abouts, I have held it over some in quiet possession.  
But the Konohiki holds one Kule in each an  
Pana.

Puaali'i'i woman, confirms the testimony  
of Opuni as true.

No 9330 - Kaakua, Ct.

Kelea sworn, says she knows the land of  
Ct. It is <sup>an ili of Paupaua</sup> situated in the valley of Halawa,  
in Maunani, & joins onto the mountain  
that separates Halawa from Koolau. The ili  
is Makali'i. It is an entire ili in Halawa,  
Ewa, Oahu. It is bounded

Mauike - by the mountain of Koolau  
Makali'i - " " ili of Paupaua  
& on each side by the mountains which en-  
close the valley.

Ct. received the land from Pauka in the time  
of Keoni, & has held it in quiet possession until  
now, except as it has been intruded upon by the  
foreigners who keep the herd at Halawa.

Puaali'i'i woman, confirms the testimony of  
Kelea as true.

P. S. This should be referred to ~~Mr. Cooke~~ <sup>Mr. Cooke</sup> for confirmations

No 9331 - Pula, Clt.

15.

Opauui sworn, say, he knows the land of Clt.  
consists of one loi & house lot in one piece, called  
Kumupali in the ili of Meliwai, Halawa, Ewa.  
But claimt. yields up his claim to his landlord,  
as he considers it not worth making a title.

No 9332 - Kakeana, Clt.

Kenui sworn, say, he knows the Clt's land, it  
consists 1<sup>st</sup> of six loi entire & a kula in one piece, 2<sup>d</sup>  
the half of a loi in the ili of Heleina, Halawa, Ewa.

Opauui 1<sup>st</sup> is bounded

N. by the moouia Heleina of Kanakaokai.

Heleina of Halawa.

Moouia Kumupali of Kane

Moouia Kaaiohia of Kane

Op. 2<sup>d</sup> is bounded

Heleina by the dividing line in the middle of loi.

N. a loi belonging to Kanakaokai.

Moouia Kumupali of Kane.

Moouia Kula & house of Kanakaokai & moouia.

Clt. owned the land from Kane in the time  
of Boki & has held quiet possession till now.

Kenui sworn, testifies to the contents of the tes-  
timony of Opauui.

No 9333 - Kealahauui, Clt.

The Clt. appeared & made oath that his claim  
had been duly made out & presented, & therefore the  
same was admitted to a hearing.

Opauui sworn, say, he knows the land of Clt.  
It consists 1<sup>st</sup> of 4 lois in one piece, 2<sup>d</sup> two lois  
& a kula in another piece making of the first, & 3<sup>d</sup>  
two lois, all in the ili of Heleina, Halawa, Ewa.  
The 1<sup>st</sup> is bounded

M. — by Keaupuni in Hialea.

H. — the same

M.K. " " Mookalo Keadalia

M. " " Hialea

App. 2<sup>d</sup> is bounded

M. — by the kula of Keumuela.

H. " " Kahawai & the kula.

M.K. " " Pualima loi.

M. " " lo'i of Pualima in Keumuela.

App. 3<sup>d</sup> is bounded

M. — by the lo'i of Pualima

H. — " " Kahawai of Hialea

M.K. " " a dry lo'i of Keumuela.

H. " " a ditch of Keumuela.

It seems the above parcels, from Pawela in the time of Kinau, & has held quiet possession ever since. Pualima lo'i sworn, confirms the above testimony as entirely correct.

No. 9332 C

Kekevanui, Olt

Olt. appeared & made oath that his claim had been duly entered, & therefore the same was admitted to a hearing.

Kamalawai, sworn, says, he knows the land of Olt. It consists of one lo'i in the ili of Peakihiaia, Halawa Ewa, Oahu, & one third of said lo'i is claimed by his landlord. It is bounded

M. — by Karamau, a loko kula

H. — by the land lord's third

M.K. " " Keumehua a lo'i kula

M. " " Karamau a loko kula

The land was given him by one the time of Karamau, & he has held it in quiet ever since.



No 3844 } *See Index*  
*Pitcairni; etc.*  
 " 4354 } *See Hawaiian, Swine, Jay, Kikumu, Kalanoo,*  
*It is the land of Olouka. It is a moekalo called Ka-*  
*nia, in the ili of Kaonike, Kalaiaa, Oahu. ~~Part 1~~*  
*of 2 lo's & a Kala in one piece & one is separated from the*  
*other by two lo's of the Kakuaiwaia, & is bounded*  
*N. by Hanamua & moekalo*  
 N. " " Kahaia of Kalaiaa  
 M.k. " " Hanamua a few lo's of Kikoa  
 W. " " the ~~partly~~ *partly* ~~peas~~ *peas* of Hanamua  
*The land was given by me to Olo in 1845, & he has had*  
*quite a quantity of the same ever since.*

No 3840 } *See Index*  
 " 4308 } *Honaiwan, Swine, Jay, Kikumu, the Olo land.*  
*It is a moekalo named Kahikini in the moovina Ka-*  
*milomilo, Kalaiaa, Oahu, Oahu. It consists of three*  
*parts - the 1<sup>st</sup> has 3 lo's, the 2<sup>d</sup> two lo's, & the 3<sup>d</sup> three lo's.*  
*Part 1<sup>st</sup> is bounded*  
 N. - by a *pealima* of Konekiki.  
 Hon. - " the Kahaia of Kalaiaa.  
 M.k. " moovina *Kupuloto*  
 W. " *Koela* of Konekiki  
*Part 2<sup>d</sup> is bounded*  
 N. by the *paaina*  
 H. " *ilaina Kapua* of Konekiki.  
 M.k. " *ilaina Kanapolei*  
 W. " " Kahaia of K.  
*Part 3<sup>d</sup> is bounded*  
 N. - by the *moovina* of Hanamua.  
 H. - " Kahaia of Kalaiaa  
 M.k. " the *Koela* named *Makoa*.  
 W. " " *Koela* " *Holo Kikoni*.

Page 13  
 1845  
 1845





M. by the Koola of Puhikani, and <sup>9</sup> ~~and~~ <sup>1848</sup> ~~1849~~

H. " " Kula of the moa Keolaiki

M.K. " " moa Keolaiki

W. " " the loe called ~~Keolaiki~~ <sup>Keolaiki</sup>

Wolekai, sworn, testifies that C.C. was turned off the land about the last of 1847 or first of '48 after having ~~been~~ <sup>been</sup> ~~the~~ <sup>the</sup> ~~land~~ <sup>land</sup> about 6 mos. <sup>preparing</sup> to take food for his land out of the regular kula days. He received the land from the wife of Kaini the konohiki, and from the time of his being turned off the land has been held ~~and~~ <sup>and</sup> ~~sworn~~ <sup>sworn</sup> by Kala-wai, the present incumbent, who ~~appears~~ <sup>appears</sup> as a counter claimant.

No 5529 } Hakuaa, C.C.

9297 }

Wolekai sworn, says he knows the land of Claimant ~~is~~ <sup>is</sup> a moa ~~called~~ <sup>called</sup> Keomupali in two pieces, named Keomupali; ~~Appa~~ <sup>Appa</sup> ~~1<sup>st</sup>~~ <sup>1<sup>st</sup></sup> contains two loe & a kula. App. 2 contains two loe, with a loe peratema between. It is situated in the ili of Paehi, Kala-wai, Owa, Oahu, is bounded

M. by the Moa Keolaiki

H. " " Paaina

M.K. " " Keomukahana

W. " " Kaha-wai of Kala-wai

C.C. received ~~is~~ <sup>is</sup> ~~from~~ <sup>from</sup> ~~Keomupali~~ <sup>Keomupali</sup> in the time of Keomukahana, who had ~~given~~ <sup>given</sup> ~~him~~ <sup>him</sup> ~~the~~ <sup>the</sup> ~~land~~ <sup>land</sup> ~~in~~ <sup>in</sup> ~~the~~ <sup>the</sup> ~~time~~ <sup>time</sup> ~~of~~ <sup>of</sup> ~~Keomukahana~~ <sup>Keomukahana</sup>

Makamui sworn, testifies to the correctness of the above testimony.

No. 5583 } Kauwale, C.C.

9329 }

Honaurau, sworn, says the ~~name~~ <sup>name</sup> ~~of~~ <sup>of</sup> ~~C.C.'s~~ <sup>C.C.'s</sup> land is Kachacha. It is a moa ~~called~~ <sup>called</sup> containing eleven loe in the ili of Keomukahana, Kala-wai, Owa, Oahu. It is all in ~~one~~ <sup>one</sup> ~~piece~~ <sup>piece</sup>, & is partly

divided by a low ~~pealima~~, ~~the~~ bounded

M. - by a low ~~pealima~~ & Kula.

H. - " " ~~pealima~~ of Honohiki.

Mk. " " ~~moa~~ called Kapa.

W. " " ~~pealima~~.

Cl. received it from ~~Madison~~ in the time of Kinan,

and has held it in quiet possession since.

No 5592 Keoni, Cl.

Wahala, sworn, says, The land of Keoni is a

moa named Kapahu, containing 2 lo'i & one

kula in one piece, in the ili of Kahawai, Ka-

lauas, Ewa, Oahu, & Oahu.

M. - by a moa named Kaidioea.

H. - " " ~~pealima~~.

Mk. " " moa called Kapa Kaleiwa.

W. " " Kahawai of Kalauas.

Cl. received the land from Kalaia in the time of

Kinan, & has held quiet possession ever since.

No 5878

" 9312

" 9311

Kukiehu, Cl.

J. W. Spencer, sworn, says, he is the Honohiki of

the land of Cl. The land is ~~two~~ <sup>two</sup> parcels, <sup>of both</sup>

of two ~~moa~~ moa in the ili of <sup>Kahawai</sup> Paiaua & Kalauas

Ewa, Oahu.

Ap. 1. called Kanenda in the ili of Paiaua, containing

3 lo'i and a kula.

Ap. 2. called Kahawai-loi in the ili of Kahawai, con-

taining 2 lo'i & a kula.

Ap. 1. is bounded Maaka

by the ~~moa~~ <sup>moa</sup> of ~~Kahawai~~ <sup>Kahawai</sup> & Ka'imano.

H. - " " ~~pealima~~.

Mk. " " ~~moa~~ <sup>moa</sup> of ~~Kahawai~~ <sup>Kahawai</sup> & Kalauas.

W. " " ~~moa~~ <sup>moa</sup> of ~~Kahawai~~ <sup>Kahawai</sup> & Kalauas.

Ap. 2. is bounded



Apana 1. contains 4 lo'i & a kula, it is a moo named

Kassikoa alua, in the ili of Kaonohi, Kalanua

Apana 2. is a lo'i named Palakana in the ili of

Kaonohi, Kalanua.

Apana 3. — one lo'i in the ili Kaonohi, Kalanua, Ewa.

Apana 4. is bounded

N. by a kula called Makoa a kahi, and a

moo named Paepaealii.

Apana 5. is in the kula of Kalanua.

M. — Koola Holokikikoni & the lo'i of Ka-

lua akuaawa & lo'i Kakaohalawa.

W. — " the prickly pears & kula of He-

Apana 6. is bounded

N. by the prickly pears near Palakana.

W. — " the land of Palakana alua

M. — " the land called Kanaoanoo

Apana 7. is a moo called Helepe & a kula

This apana is claimed by the Kaonohi, & belonging  
of old to the Koola, & the opinion of six old residents, pres-  
ent was asked under oath upon this subject. They are their  
opinion in favor of the Kaonohi, 4 to 1. A. B. Bishop

Apana 8. is bounded,

N. by an ahuwai & koola paalima

W. — " a moo called Paawiliwili.

M. — " a moo called Kamaoanoo

Cl. received the land from the Kaonohi in  
the time of Kinan, & has held great pop. from ever since,  
with the exception of Apana 2.

No 5648. Ka, Cl.

Hon. aianu, says Cl. died in 1849, and

left no heir or any wife.

Lilo, says she was present at the death of Kinan

and confirms the above testimony.

No 6184 } Ipo. Ct.  
" 9295 } Nonamae, from, says, the land of Ct. consists of one piece, named Kanaeae, in the ili of Kaonohi, Kalanoo, Ewa. It consists of 4 loes bounded

N. by Palakauia & loe, Kotei of Makauilala  
S. " " mo'vaine, Kanaeae

M. K. " the loe Elani  
W. " " mo'vaine Kuumukau & Koele

Ct. received the land from Maohiwa in the time of Ninan, this held quiet popypin ever since

No 6104 } Makiaa, Ct.  
Nonamae, from, says, the land of Ct. is a mo'v kolo, named Kiepa in two pieces, being separated by Koeles. It is in the ili of Kaonohi, Kalanoo, Ewa, Oahu. It consists of 8 loes, bounded

N. — by <sup>the mo'v kolo</sup> ~~loes~~ of Konaehi, Kachacha & a koele  
~~the~~ " " mo'v kolo Kapaeha loes of Konaehi

M. K. " a mo'v named Kapaeha  
W. " " the pasina.

He received it from myself in 1844. This held it in quiet popypin ever since.

8089 — Makiaa, Ct. Died in 1849.  
No such claim on Nonamae says that claimt. ~~left~~ his heir or wife, the land reverts to Konaehi

No 6126 } Makiaa, Ct.  
Nonamae, from, says, the land of Ct. is a mo'vaine, named Kama'ia'ataa, in the ili of Kaonohi, Kalanoo, Ewa, Oahu. This divided into two parts by koles, & consists of 5 loes, bounded

N. — by the mo'v kolo Paauki  
S. — " pit pond called Ohe.  
M. K. — " mo'v kolo, Kama'ia'ataa  
W. " " pasina.



He received the land from Maopua in the time  
of Kamehameha & has held it ever since until now.  
No 6156 B. Makoe, Ct.

The Ct. appeared & took oath that his land  
claim had been duly prepared by Kaunani & presented,  
and therefore the same was admitted to a hearing.

Mua being sworn, testified that the land of  
Ct. is a mookala named Paaciki, in the ili of  
Kaunohi, Kalauea, Ewa, Oahu. It consists of 44  
lots & a kula in <sup>(these are 44 lots of kono-hiki in m. l. l. l. l.)</sup> one piece, & is bounded

M. - by the moovaine Namana a Kapuaa.

K. - " " lots of Kalo-kalo.

Mk. " " the fish pond Opu

M. " " Paaina

Honamau, sworn, confirms the testimony of Mua  
as to the name & boundaries, but enters a counter  
claim, thus: - Ten lots of the eleven he allows to Ct.  
and one he claims for Kono-hiki, viz, the spring land  
with the water & fish as a part of the land pertain-  
ing to the fish pond Opu.

No 6156 C. Namana, Ct.

The Ct. appeared and took oath that his  
claim had been duly made out by Namana &  
sent in, & therefore the same was admitted to a hearing.

Hekepi, sworn, testified that the land of Ct.  
is a mookala named Kaimupale in the ili of Kaun-  
opae, Kalauea, Ewa, Oahu. It consists of two  
parts, in the same moov, & is bounded by the koele.  
There are 5 lots & an open kula, & is bounded

M. - by the moovaine Kaula-lili.

K. - " " Paaina

Mk. " " moovaine Kaimupale

M. - " " Paaina of Gill in the ili of Kaunopae

The land is divided in middle by the koele  
Clt. received it from Kamohamaia my father,  
in the days of Ninan, & has held quiet possession  
in ever since. (P. S. Niting is the kowikihi)

No. 6156 D

Makaneie, Clt. appeared & took oath  
that his claim had been duly made out by Ka-  
mama, & presented; & therefore the same was  
admitted to a hearing.

Welcham, sworn, says he knows the land of  
Clt. It is a ~~part~~ <sup>part</sup> of a koele called Honalo in the  
iti of Kapaele, Kalawaia, Ewa, Oahu It  
contains 4 lots & a kula or dry lot.

Apapa is bounded

N. - by the moou Kumepele,

S. - " " " "

Mk. " " " Kumepele

W. " " Kahawai of K.

Ap. 2 is bounded

N. - by the koele Kuginahauke

S. - " " Kahawai

Mk. " moohalo Kamama

W. " poalima Mahulua

Clt. received his land from Kalawaia in 1848  
& has held quiet possession until now.

Kalawaia being sworn, confirms the testimony  
of Welcham as correct.

6156 E.

No. Nave, Clt.

Clt. appeared & took oath that his claim  
had been duly made out by Kapena, & presented  
the same on, therefore admitted to a hearing.

Stonauan, sworn, says he knows the land  
of Nave. It consists of six koeles of Pahi, divi-  
ded off by the latter to claimant as his portion to



No. 6156<sup>3</sup> Honaunau, Ct. appeared and made oath, that his claim had been duly made & presented by the hand of Matheua. He is therefore admitted to a hearing.

Stave, sworn says, The land of Ct. consists of a moovaina called Kamilonilo, in the ili of Kaonohi, Kalanoo, Ewa, Oahu. It consists of 5 lo's in one piece, & is bounded

M. — by the moov ~~moov~~ Kopekoko & a koele.

H. — " " muliwai of H.

Mk. " " loko Kamilonilo elua,

W. — " " moovaina of Stepaawale.

Ct. received the land from Honia in 1846 & has held quiet possession ever since.

Kamakahiiki sworn, confirms the testimony of Stave as correct.

No 6159 } Puali, Ct. Died in 1849.

9352 } Honaunau being sworn, testifies that Puali left neither heir nor will at his death.

No 5410 } Pitko, Ct.

5934 } Honaunau sworn, says, The land of Ct. is a moovkalo of one piece, called Kukii, in the ili of Kaonohi, Kalanoo, Ewa, Oahu. It consists,

First, of 4 lo's & a koele, & is bounded,

M. — by the koele Kukii &

H. — " " muliwai

Mk. " " koele KokoKoko

W. " " " Kamanolepia.

Ct. received the land from Maohuan in the time of Keiweu, & has held it in quiet possession 2<sup>d</sup> the Florida lot at Keonapaa, Halawa

No 9402 - Hikiaru, Olt. Died in 1849.

Present, his widow Lelo, to prosecute the claim.

Kealohi, sworn, says, the land of Hikiaru is a mookaina called Kopakai in the ili of Paiaiu, Kalanias, Ewa, and is bounded

M. - by Mooki belonging to Opuniu,

H. - " Kaku, a hole

Mk. - " by some fish ponds

W. - " a pit of Kikapu.

Olt. used the land from Kanihau in the time of Liliha, & held quiet possession until his death, & is now held by his widow the Olt.

Welchaw, sworn, confirms the testimony of Kealohi as correct.

No 9407 - Kealohi, Olt.

Welchaw, sworn, says, the land of Olt. is a mookalo, called Kumuhanu in the ili of Paiaiu, Kalanias, Ewa, Oahu. It consists of 4 lois in one piece, & is bounded,

M. - by a mookalo called Pipipitani

H. - " " Kualine

Mk. - " " mookalo, Kanihau

W. - " " by a loi Holoikauae.

Lino, sworn, confirms the testimony of Welchaw as entirely correct.

No 5577 - Kamakahi, Olt.

" 9354  
Kahiki 9354

Honauau, sworn, says the land of Olt. is a mookalo named Pauihi in the ili of Kamohi Kalanias, Ewa, Oahu. It contains 3 lois & akula in two pieces.

Mk. 1 contains two lois & akula, & is bounded

M. - by Raauki 2

H. - " the kahau

Mk. - " " mookalo Kamakahiua & akula

W. - " " rocky part.

Apua, 2. contains ~~one lot~~, is named Claim

and is bounded

M. — by a moou called Maunana

H. — " " " Kaonohi

Mk. — " " Koole poalima

Clt. received the land from one in 1845 and has held quiet possession ever since.

No. 9400. — Hilo, Clt. Died in 1849

Present his widow Mahunalei to

prosecute the claim in the name of Kaio the Heir at Law, & now at the Hawaiian Seminary.

Honauana sworn, says, The land of Clt. is a mooukale, named Kipawale in the ili of Kaonohi, Kalauas, Oewa, Pahu; is divided into three pieces,

Apua 1. contains 4 lots, is bounded

M. — by the Koole Koko

H. — " two moouaina, Kupuloko & Hamilomils.

Mk. — " by the loko, Eli.

M. — " " Kahawai of Opiu.

Ap. 2 contains 1 lot, is bounded

M. — by a ~~poalima~~ poalima, Kahawai

H. — " & poalima, " Kalawa

Mk. — " " puawai of water springs

M. — " " bread fruits.

Ap. 3 contains the house lot & house and is bounded

M. — by the hill Mauna Kuahia

H. — " " paaina

Mk. — " " "

M. — " " Kula of Waimales

No. 9502. — Huli, Clt. Died in 1849.

Present his widow Kiikai to prosecute

" the claim in her own name, as being

Honauana's sworn, says, the land of Clt. is a mookalo called Kaonohi'alaui, in the ill. of Kaonohi, Kalanua, Ewa, Oahu. It consists of 5 lo's in one piece, & is bounded

N. — by a loi of Kookiki to a loi of Kaunaniuni.

H. — " " moaiaia Kamainoi

Mk. " " " Kakaie

W. " " " poalima, Katakulua

Clt. received the land from Kald, in the time of Pauahi, & has had quiet possession ever since.

No 5871 } Keakaimaka, Clt.

9500 }

Kalawaia's sworn, says, the land is a mookalo named Kamuhakane, in the ill. of Kapaali, Kalanua, Ewa, Oahu. It consists of 3 lo's & a kula, & is divided in mid. by the koola. Bounded

N. — by the moaiaia Kamupali.

H. — " " paaiua

Mk. " " " moaiaia Poo-puaa

W. " " " watermark of Kakaie.

Clt. received the land from Kaieie, in the time of Kinau, & has had quiet possession until now.

Makani's sworn, confirms the testimony of Kalawaia as correct.

No 9297

Kanikela, Clt.

Honauana's sworn, says, the land of Clt. is a mookalo, named Kupu'uloko in the ill. of Kaonohi, Kalanua, Ewa. It consists of 4 lo's in one piece and is bounded

N. — by the moaiaia Kahi'ikina

H. — by " " watermark of Kuliwai

Mk. " " " koola of Kamilo'ilo

W. " " " moaiaia Kipa'awala

Cl. received his land from me in 1846 & has held  
quiet possession since.

No 9296. Hamaoanahulu, Cl.

Honauian, sworn says, The land of Cl. is  
a mookala named Pamilinili in the ili of Kaonohi  
Kalanias, Ewa, Oahu. It consists of 8 lots in one  
piece, & is bounded:

M. - by the Koola Eleani

H. - " " poalima Kahulikua

M.H. - " " Koola Kaikihikapu & 2 lots of Hoo.

W. - " " a lot of Kamaehu.

Cl. received his land from Mookian in the  
time of Kiana, & has retained quiet possession  
until the present time.

No 5698. Maahualu, Cl.

Kalanias sworn says, the land of Cl. is  
a mookala named Poopuaa, ili of Kapaili, Ka-  
lanias, Ewa, Oahu. Consists of 5 lots & a Kula  
in 2 pieces. Apana 1 is bounded:

M. by a moovina Kumuakama,

H. - " " paaiwa,

M.H. - " " Kapacakapae,

W. - " " poalima Konoliki.

Apana 2 is bounded

M. - by a moovina Kapaeli

H. - " " the Kakaui

M.H. - " " moovina Honolulu

W. - " " Koola Kuainihaua.

Cl. received the land from Kaimi in the time  
of Kiana, & has held quiet possession ever since.

No 9353. Pataua, Cl.

Honauian, sworn says, the land of Cl.  
is a mookala called Honolulu in the ili of Ka-



nshi, Kalanau, Ewa, Oahu. It is divided in 2 pieces  
of equal size. Ap. 2 is bounded

M. — by a kula & a mookaloa Papeaile

H. — " a kula poalima

Mk. — " a kula called Koko

W. — " two koles

Ap. 2 is bounded

M. — by a moovaina, Kiepo

H. — " a do Kanonamama

Mk. — " " kolo of Iro, & a kula & moovaina.

W. — " a poalima.

Elt. received the land from me in 1846 & has held  
quiet possession of it ever since.

No 9353<sup>9</sup> Hw. elt.

Claimant appeared and took oath that his claim  
had been duly made out by Makua & sent in, and  
the same was therefore admitted to a hearing.

Honoreman being sworn, says he knows the  
land of Hw, a mookalo named Olopaia, in the  
ili of Kaonohi, Kalanau, Ewa, Oahu. It consists  
of 4 lots of kula in one piece, and 2 lots in another.

Ap. 1 is bounded

M. — by the lot Kalawa

H. — " a kula Kookiohe

Mk. — " " Kolaia

W. — " " <sup>called Paivilivili</sup> Pevickly pears

Ap. 2 is bounded

M. — by the moovaina Paivilivili

H. — " " " " " "

Mk. — " " kula of Kounohi

W. — " " moovaina Paivilivili.

Elt. received the land from me in 1846, & has held quiet  
possession ever since.

No 5893 - Paakahi, Olt. Dickson 1849

Here, his heir at law prosecutes the claim

Makani sworn, says the land of Olt. is  
a mookaha, Kairovea, in the ili of Kahauna,  
Kalanoo, Ewa, Oahu. It consists of 4 lots and  
a kula in one piece, his bounded,

M. by the mookaha Kahauna, Calo

H. " " " " " "

M. " " " " " "

" " " " " "

Olt. received the land from Kalua in 1826 & has held  
quiet & peaceful ever since.

Kemuanakula sworn, confirms the testimony  
of Makani as correct.

Jan. 16 1850

No 71497 Kuaana Olt.

" 90.148 Olt. has presented a title deed signed by  
his May, Kamukamuka III, given to Olt. for the land  
of which this is a claim. Dated Jan. 20. 1849.

No 7148 Kekipi Olt.

Kamauna, sworn, says, The land of Olt.  
consists of 1/2 of the iliaina Kaaupai, Kalanoo,  
Ewa, Oahu. Said iliaina belonged to  
the King, who gave one half of it to Olt. as his Kuaana.  
The witness believes the certificate of  
which the following is a copy to be genuine.

To Kekipi:

" 1/2 Kaaupai, ili in Kalanoo, Ewa, Oahu

" E. Kooona Kuleana S. P. Kalanoo

Kakawala

" Honolulu }

" Feb. 8. 1848 }

Said land consists of one piece, & is bounded  
 N. — by Kamelele, a moe belonging to Gille,  
 H. — " the paaine,  
 N.W. — " Kamelele a moovaine of Paiaian.  
 W. — " the ili of Kaaopolei.

Clt. received the land from Kamikamua his father at  
 his death in 1844, who received it from King Liholihoho. Clt.  
 has held quiet possession of the land till this time.

Pao, sworn, testifies to the correctness of the testimony  
 of Kamamua.

No 6158 }  
 " 9239 }

Pao Clt. See 9289

Kekihi sworn, says, His Clt's kumihiki. The  
 land of P. is a moe kalo, called Kamehahame, to-  
 gether with a fourth of the kula adjoining the kula  
 of Kamehahame on the east. It consists of 6 lois in  
 one piece, & is bounded

N. — by the moovaine of Kamelele  
 H. — " " paalima & paaine  
 N.W. — " moovaine Kaaopai  
 W. — " " ili of Kaaopolei.

I gave him the land in the year 1847 and, with the  
 exception of the claim of Wm. Gille for three lois which in the  
 absence of Clt. were included in the survey of Mr. Gille's por-  
 shan, he has held it in quiet possession until this time. These  
 lois are on the mauka side of Clt's land and run into  
 Mr. Gille's land.

No 5657 }  
 " 9382 }

Kamamua Clt.

Hongwanu sworn, says, The land of Clt. is a  
 moe kalo called Kipoalua in the ili of Kaonohi,  
 Kalaas, Ewa, Oahu. It consists of 2 lois <sup>in two pieces</sup> and  
 Kula in one piece, & is bounded N.W. 1 contains  
 3 lois & is bounded



No 5576 }  
9575 }

Kūāwhia ctt.

22 p. 13

Hōnauana sworn, says the land of ctt. is a  
mookalo named Pafaiolo in the ili of Kaonhi, Kala-  
noa Ewa, Oahu. It consists of 2 pieces of 2 lvs each.

Ap. 1 is bounded

M. - by the moraine Kapahu,

H. - " Pafaiolo l. auro.

Mk. " the foalima

W. " " "

Ap 2 is bounded

M. - by the moos Hoopi

H. - " " Kapahu

Mk. " " "

W. " " Foalima

I gave him the land in the year 1845, and he  
has held it in quiet until this time.

No 5660 }  
6246 }

Kalua ctt.

For the reason that the ctt. cont. has sold his  
claim & given a quit claim to Mr. Gile. It is <sup>in fact</sup> his  
right that Mr. Gile ejected Muckiaw who held his  
land under Kalua. The Justice stands, then, does  
the quit claim of a Kowiki <sup>make good</sup> the claims of the  
people under him?

No 6090 }  
9555 }

Makaeuila, ctt.

Hōnauana sworn, says the land of ctt. con-  
sists of a loi & kula in the moos Palakauna, ili  
of Kaonhi, Kalauea Ewa, in one piece, and  
is bounded

M. - by the prickly pears of Kamolepa

H. - " Alapai belonging to Ke.

Mk. " Moos Manamana

W. " the loko Palakauna

ctt. owned the land from Muckiaw in the time of Hōnau  
They held quiet possession ever since.

No 9322. Ukuwi, Clt. Died in 1849.

Person named Hanea, his widow to poor. Claims  
Honauanaia sworn, says. The Clt. died

at his death his property & land to his widow as  
heir at law. The land is a moovaina called  
Papaiale, illi of Kaonohi, Malauas Ewa. It  
consists of 3 lo'is in one piece, & is bounded  
N. - by a pualima Konehiki.

S. " " "

W. " He loko Honolulu

E. " a moovaina, Papaiale 3'

Clt. received the land from Naohean in the time  
of Kinana, & has held quiet possession of same until now.

No 9324. Nalaioncha Clt. Died in 1849. No one ap-  
pears to prosecute the claim, & there is no known heir.

No 9379 Kaahike, Clt.

Have sworn testifies that Clt. is dead, and  
left no will or heir at law.

No 9348. Hoalani sworn, (Konehiki of Clt.) says

the land of Clt. is a moovaina called Kamekalo,  
in the illi of Kaupai, consists of 4 lo'is & a  
kula in one piece, & is bounded

N. - by moovaina Kamekalo,

S. " pasina

W. " moovaina of Kamekalo

E. " " " Kamekalo

Clt. received it from me in 1847 or thereabouts  
& has held it ever since in quiet.

No 9404 Noavalo Clt.

Kamauna sworn, says, the land of Clt. is  
a moovaina called Alacaniua, in the illi  
Alacaniua, Malauas Ewa Oahu. It is in  
one piece containing 5 lo'is & a kula, and

is bounded,  
N. — by the paaina  
H. — " " i'ioalima Konehiki  
Mk. " " ili Nakawai'ena  
W. — " " i'ioalima Konehiki  
Clt. received his land from Kalaia in the time of Pinau  
I has held quiet possession ever since.

Have sworn, Confirms the testimony of Kamama  
as correct.

No 9292. Puana, Clt. Died in 1849

Have sworn, says, the land of Clt. has reverted  
to the Konehiki for want of an heir.

Jan 27<sup>th</sup> 1850

No 1705 — Omao, Clt.

Makaeu sworn, knows the land of Clt.  
It is a mo'okalo, called ~~Konehiki~~ in the ili of  
Paakia, Waimaleu, Ewa, Oahu.  
It consists of 6 lots of Kula in two divisions, the lots  
in one of the kula in the other, being separated by  
the Kule. It is bounded

N. — by the ili pohokupu of Maniwa

H. — " " paaina

Mk. " a mo'okalo Kamapuna

W. " " ili Makihika

Clt. received the land from Kalaia in 1847 and  
has held it in quiet possession.

Have sworn confirms the testimony above as  
correct.

No 1886 — Paale, Clt. 1886 Wahiwaika

Have sworn, says, the land of Clt. is a mo-  
aina, called ~~Makaloa~~ in the ili of Makaloa, Wai-  
maleu, Ewa Oahu. It consists 1<sup>1/2</sup> of lots and

a kula in one piece is bounded

Ap. 1<sup>st</sup> M. — by the position of Waikalua

H. — " " " " " " " " " " " "

Mk. " " " " " " " " " " " "

W. " " " " " " " " " " " "

Clt. received the land from Paiva in the time of Kinau, who told it in quiet possession

Ap. 2<sup>nd</sup> is bounded

M. by a paaina

H. — " " " " " " " " " " " "

Mk. " " " " " " " " " " " "

W. " " " " " " " " " " " "

Clt. received it from Heelunikai, who dwelt there from the time of Kinau without hindrance.

Maloo sworn, says the testimony of Kinai is unimpeached also his own.

No 4568 — Kaakumakiai, Clt.

Maue sworn, testifies that Clt. has purchased his land for \$10,000, he has land and gone to reside at Honolulu.

No 4747 — Kalua, Clt.

Written the name of Clt. or the land a keeper of Kapaula is known to the people of Mameloo.

No 5578 Kaiaci Clt.

Maue sworn, says he is konshiki of Clt. and knows the land. It is a mookalo called

Kalawaha in the ili of Kahalala, Maimala Ewa, Oahu. It consists of seven lots in one piece but divided in mid. by the Kuele pualima

It is bounded

Maue by the mookalo Hauwelia

H. — " " " " " " " " " " " "

Mk. " " " " " " " " " " " "

W. — " " " " " " " " " " " "



41

Clt. received the land from Kamanaoalau in the time of Kinau, & has held quiet possession of it ever since.

No 5956 Makaikei, Clt.

Kamakaew sworn, says he knows the land of Clt. It is a mookalo called Mepaeae, in the ili of Paakea, Waimaleu, Ewa, Oahu. It consists of 4 lots in one piece & 2<sup>nd</sup> house lot in Waiele.

Ap. 1 is bounded,

M. — by the mookalo Paakea

H. — " " Lonokio

Mk. — " papohaku of Paakea

W. — " moovaina Kamemahu

Ap. 2 is bounded

M. — by a kula or Kouhiki

H. — " the kula of Kalanau

Mk. — " sea shore

W. — " a fish pond of Waiele

Clt. received the kula land from Kaka in the time of Kinau, & the house lot from Makaikei in the time of Kinau, & has held quiet possession of both ever since.

Kame sworn, testifies to the correctness of the above statement as truthfully true.

No 6167 — Chule Clt.

Makakaew being sworn, says that the Clt. is dead & the land has reverted to the Kouhiki.

No 5981 — Makakaew Clt.

No. 4388 } Ka — Kame sworn, testifies that the land is a moovaina, called Mapuna in the ili of Paakea, Waimaleu, Ewa, Oahu. It consists of 6 lots and one kula in one piece & is bounded

M. — by the Moovaina Kamupali

H. — " " paaina

Mk. — " a moovaina Kalokoloa

W. — " " Kapalai.

No. 5981 Makakaew Clt. received the kula land from Kaka in the time of Kinau, & the house lot from Makaikei in the time of Kinau, & has held quiet possession of both ever since.

16901

Ct. received the land from Kaea in 1844 & he has held it in quiet possession ever since.

Kalua sworn, testifies to the correctness of the foregoing witness.

No 6172 }  
" 9298 }

Ophalaule Ct.

Have appeared in the name of his wife Kalua, the heiress at law of Ophalaule, deceased, to prosecute the claim.

Kalua being sworn, said, I know the land of Ct. & that he died in the year 1849, I heard the will, expressed by his own lips. He left all his property, in goods, & land to Kalua wife of Kaea, the claimant in her name. Kalaiskoo of Honolulu to whom pertains the iliaina, has assumed the land of Ct. as a part of Pohakupu, ~~but~~ <sup>late</sup> purchase with the aopuni.

This land is a mookalo called Kalkuloa in the ili of Pohakupu, Waimaleu Ewa, Oahu. It consists of 2 lots Pakula in one piece, but separated by a kule poalima. It is bounded N. — by the mooraine Pahiwai,

- H. " " koo Pohakupu
- Nh. " " mooraine Kalua hona
- W. " " kahawai of W.

Ct. received his land from Kalaiskoo in the time of Liholihok, & held it in quiet until his death, when it was resumed by the Kauhiki.

Kahre sworn, says, he is an old resident of Waimaleu, is knowing to the wife of the deceased Ct. and confirmed the testimony of Kalua as correct.

No 9398

Kalua Ct.

Kaea: sworn, says, He knows the land of Ct.

This is the land that Kalua owns in the paper land belonging to Kaea, instead of the Ct. He is the claimant, under the No. 875 certificate in testimony before the Commission. P.H.

11. This moraine called *Hanoo-paiaia*, in the ili of  
Pohakupu, Waianai, Ewa, Oahu. There are 2 apauas,  
Apaua consists of 4 loia & a Keela adjoining, and  
extends to the side with the east side. It is bounded

N. - by the moraine *Hakurao* & *Loa*

N. - " " *paiaia*

Nk. " " moraine *Kalokoloa*

W. " " Keela of *Pohakupu*

Cl. has held the land in quiet possession from the  
time of *Hanui*, with the exception of one lo'i claimed  
by the *Hakuaia* *Kalaitoa* as his, but disputed by  
Cl. *Hakuaia* believes the disputed lo'i was original-  
ly given to Cl., but begged of him afterwards as a  
favor, to plant in as a private lo'i & not a Keela. It is  
a small moo, and it is not usual to take of such  
to make Keelas, though it is sometimes the case.

App. 2. is a home lot in the ili of *Pipio*, 14 fathoms  
long and 12 wide. Cl. received it from *Keoni* in the time  
of *Hanui*, & there his house stands. It is bounded

N. - by the brook of *Hookei*,

N. - " " *Kekoaia* of *Waimalae*

Nk. " " Keela of *Loea*

W. " " " *Puananai*

*Hakoe* sworn, testifies to the correct use of *Hanes*  
testimony as true.

No. 939. *Hakoe*, Cl.

The Cl. appeared together with his *Hakuaia*  
*Paioa*, & made oath both of them to the following statement.  
The land has been given up by Cl. to *Paioa*, & Cl.  
paid to the latter \$10.00 according to the law, & the latter  
has placed another tenant upon the land. All this  
has occurred since Cl. filed in his claim to the Land  
Commission, in the year 1849.

Kahie now appears to prosecute said claim under the protection of Paioa.

Kahie swears, says, the land is a mookalo called Mahela in the ili of Makua Maimala Ewa, Oahu. It consists of three lots & a kula in one piece. It is bounded  
N. by the Koola of Mahela  
N. " " mookalo Waiali  
N.W. " " moovaina of Kamaoika  
W. " " Kakaiahi of Maimala.

Cl. held the land in good fee simple until he left it of his own accord in 1849.

Jan. 18. 1850

No 5482 Kalaehope Cl.

Paioa swears, says, Cl. died in 1849, and Kamaoika is his heir to Kahi's land, and claims a title for the same. The land is a mookalo called Kamaoika in the ili of Kamaoika, Maimala, Ewa, Oahu & consists of 2 lots in the moov of Kamaoika, and one in the adjoining moov of Kamaoika. The latter is however claimed by Kahi (see No 9383 sup. page) as pertaining to his moov. The ground of Cl.'s plea is that he as Kamaoika has always cultivated it out as a kula, but as a private lig. and by former Kahi's. This right Cl. contends for before the decision of the Land Commission.

The two lots of Kamaoika are bounded  
N. by the moovaina Kamaoika  
N. " " ili of Kahi  
N.W. " " moovaina Kamaoika  
W. " " ili aine Mahaloa

\* The one claimed by A. W. Kamaoika is his kula, see sup. page

The disputed *lo'i* in Kaunimicini is bounded

N. by the *Koala* of Kamooloa

E. by the *lo'i* of *Alo'i* in Kaunimicini

W. by the *Koala* of *Kalokomalihini*

S. by the *lo'i* of *Wakaloa*

It is shown his land from *Maioha* in the time of *King*, and has held quiet possession ever since.

*Kahakauwila* sworn, confirms the testimony of *Paioa* as correct. 1869

No. 9883 - *Alo'i*, *Cl.*

*Paioa* sworn, says, the land of *lo'i* above *Kalo*, called *Kaunimicini* in the *lo'i* *Kaunimicini*, *Waimale*, *Ewa*, *Baku*, *Himawala*, of two *lo'i* is undisturbed, and a third contested by *Kaunauka* (*papers page*) situated in the *Movaine* *Kaunimicini*, *lo'i* *Kaunimicini*, *Waimale*, *Ewa*, *Baku*, all in one *lo'i* and is bounded

N. by *Kamooloa*

E. " the claims *Kahikina*

W. " " *lo'i* of *Kalokomalihini*

S. " " *lo'i* of *Wakaloa*

It is shown the land from *Maioha*, in the time of *King*, has held it in quiet possession.

*Kahi* sworn, confirms the testimony of *Paioa* as correct.

Diagram of the *lo'i* of *Kaunimicini*.

<i>Kaunimicini</i> No. 9883 of <i>Kalo</i>	<i>Kalo</i> contested lo'i of <i>Kalo</i>	<i>Kalo</i>	<i>Kalo</i>
<i>Kalo</i>	<i>Kalo</i>	<i>Kalo</i>	<i>Kalo</i>

*Lo'i* *Opunini* being sworn protects against the two foregoing claims of *Kamooloa* & *Alo'i* to the *lo'i* claimed by each of them. He is the purchaser of the claims from the

grant, and it will be seen by the diagram that the



Paioa woman, confirms the testimony of Haki as correct.

No 9316 - Haki woman, says she knows the land of Cto, it is a moouina called Hemopa in the ili of Waiaki Waimalei Ewa, Oahu. It consists of two lots in one piece his bounded

M. by the ili of Kaunimani.

H. - " " " " Kapasaka

Mh. - " " moou. Kapala

W. - " " ili " Mahaloa

Cto received the land from Hapai, about the time of the return of Mr. Kekoa, from Europe, & has held it in quiet ever since.

Paioa woman, confirms the testimony of Haki as correct altogether.

No 9356, Kukeheke, Cto

Apaia woman, says she knows the lands of Cto. They consist of 3 parts. Ap. 1. is called Kaaka-aka, in the ili Waimalei ahupuaa Pipia, of Waimalei Ewa. It contains three lots in one piece, and is bounded

M. by the moou Kapala

H. - " " fishpond Kukakua

Mh. - " " " " Kaakaaka

W. - " " moou Kalo Havaa

Apaia 2 is called Kioa has 6 lots his bounded

M. by the moouina Kuumipali

H. - " " " " Makolea

Mh. - " " " " " "

W. - " " " " Kapasaka

Ap 3, called Kiekakahi in the same ili, has 5 lots and is bounded

M. by a moou Kalo Kipawale

No. 9397 H. — by the Hahaione of Wainala  
Mk. " " Koles called Hononemi.

No. 9398 W. — " " Kagina

Cl. received his land from Kuali in the  
time of Kinan, and has held quiet possession  
ever since.

Pela has sworn, confirming the testimony of  
Apa as correct.

No. 9397 Maunani, Cl.

Cl. Kaula swears say, I saw the son in  
law of Cl., & my wife & his daughter & his Cl.  
Aid in 1849, and killed his meekals & re-  
stored to the honohiki, and retained only  
the house lot as the property of widow & daughter.  
This house lot is called Piomawai in the  
iliaina of Kuuakoi, Waialua East. This bounded  
Cl. — by the Kula Waialua.

No. 9398 H. " " public road

Mk. " " house lot of Kioi

W. " " Kakaia of Cl.

Cl. received the place from Pola in the time of  
Kinan, & held it quiet till his death. Kamea is  
the name of his widow & Nailiche that of the  
daughter & my wife.

Pola, swears, confirming the testimony of witnesses  
above, as in all respects correct.

No. 9397 H. Cl. Kaula, Cl.

Cl. appeared and took oath that his  
claim has been duly made out by Mackie's,  
and presented, the same is therefore admitted  
to a hearing.

Makiki, swears, testifies, that the land  
of Cl. is a iio waia, called Kealahaka, in the



49

ili of Pipio Waimalu Ewa. Consists of 8 lots in  
one moe, but divided in the middle by a koola, and  
is bounded

M. — by an arm of Waiau ahepuua

H. — " Pipio a mooaina

M.H. — " moe kolo Kalawaha

W. — " Waiau

Clt received the land from Kapakaua in the  
time of Kinau, & has held quiet possession of the  
same ever since.

Apa'a sworn testifies to the correctness of Ka-  
hiki's testimony in all respects.

No 9406 Apa'a, Clt.

Kahiki sworn, says, The land is a mooaina  
called Kipamale in the ili of Waimalu, ahepuua  
Pipio, Waimalu Ewa Oahu. It consists of 3 lots, &  
a kula in one piece, separated by the koola, & is  
bounded

M. — by a kula called Kaililepo

H. — " by the maliwai of W.

M.H. — " mooaina Kaniukakahi,

W. — " Paama

Clt received the land from Kapekape in the  
time of Kinau, & has held quiet possession ever since.

Heealea sworn confirms the testimony of Ka-  
hiki as correct in every part.

No 9411 Onaha, Clt.

Apa'a sworn, says, the land of Clt. is a moo-  
kalo, called Kalo-komoa, in the ili of Paepae,  
Waimalu Ewa Oahu. It consists of 3 lots in one piece,  
& is bounded

M. — by the iliwai of Kahaia

H. — by the iliaina Kiolepo

Mk. " " mooaina Keemuhakane

W. " " iliaina Kahikiea

Cl. received the land from Hamanaualani in the time of Kinan, who held it in quest till now.

Paioa sworn, says, The land of Cl. is a moo-kalo called Kua-kaili in the ili of Pohakupue of Manini, Waimalu, Ewa, Oahu. It consists of 4 lots & one auwai in one piece, & is bounded,

M. by the mooaina of Peewaimalu

H. " " iliaina Pohakupue alua

Mk. " " " Kaunimani

W. " " " Kalo.

Cl. received the land from sue, in the time of — and has held it in quest until now.

Haki sworn, confirms the testimony of Paioa.

No 9315

Haki, Cl.

Paioa sworn says, The land is a moo-kalo called Kalokolou, in the ili of Waialei, Waimalu, Ewa, Oahu. It consists of 8 but lots, & dry lots & one kula in one piece, & 2<sup>d</sup> A fish pond in the said ili of Waialei further towards the sea.

Sp. 1 is bounded

M. — by the kolo

H. — " " Kalanoo

Mk. " " mooaina Kalo Kanaka

W. " " iliaina Kula of Paakea

Sp. 2 the fish pond is bounded

M. by the kolo Keokee

H. " " fish pond Loko Kahi

Mk. " " sea shore

W. — " " fish pond Paakea

... the land of the late King Maheke in the time of  
... Ninan, that held great possessions, &c.

Maheke sworn, entirely, & confirms the testimony  
of Paiva.

No 9380 Nulilome, etc

Paiva sworn, says, I am his kowhiki, and  
know his land. His estate a mookalo called Poka-

kipu, ili Pokakipu, Wainakau, Ewa, Oahu.

It consists of 4 lots & one kaata as one piece, bounded

N. by the oleaina Pokakipualua

E. " " a lot called Kakau

W. " " paalima Kakakau & Maailau

S. " " oleaina of Kakakau

It received his land from me in the time of  
Ninan, that held great possessions.

No 9395

Nakama, etc

Paiva sworn, I am his kowhiki, his land con-  
sists of 2 separate pieces. Paava 1, is called Ihu,

in the moo Ihu, ili of Pokakipu, Wainakau, Ewa

It is a lot kolo & is bounded

N. by the moo Kaulu

E. " " paaina

W. " " ili Paakea

S. " " a lot of the moovaine Ihu.

Sp. 2 is bounded

N. by the ili of Pokakipu

E. " " paaina

W. " " moo Kumeapali

S. " " moovaine Kaulu

It received his land from me in the time of Ninan  
and has held great possessions of the same till now.

No 9398 - I. M. Opunui, etc

Paiva, sworn, says, he knows the land of etc.

This is a mookalo called Haula in the ili Pokokopu  
Waimalu, Ewa. It contains four lots in one piece  
and is bounded,

M. — by the koola Kahuwi & Keoneala.

H. — " " loi Amake

Mk. — " " moa Shu

W. — " " ~~the~~ Hikiia

I gave the land to C. C. about the year 1849 &  
he has held quiet possession of the same ever since  
No 9396. — Habelaan, C. C. Deceased in 1849, and

Kioi, his son & heir present to prosecute the claim  
& Malen, suva, says, I am familiar with  
the will of Habelaan. He gave every thing pertaining  
to himself unto Kioi his son. I know also his  
C. C. consists of ~~the~~

Apana 1. is a mookalo & kula called Nahana  
Koola in the ili Pokokopu, Waimalu, Ewa. It  
consists of 7 lots and a kula, & is bounded

M. — by the ili Hanakoi

H. — " " paaina

Mk. — " " moaia Paniwai

W. — " " kahawai of W.

Apana 2. is a pihale in Piomewa, makai  
of the late Kaulani's place, & is bounded

M. — by Piomewa

H. — " the public road

Mk. — " kahawai

W. — " " "

C. C. owned the land from Kalaitoa in the  
time of Kinan, & has kept quiet possession of the same  
ever since.

No 9407, Tuala, C. C.

Kakekone suva, says the land of C. C.

mookalo & fishpond called Kawahawliuli, in the ili of Pipio, Waemata, Ewa, Oahu. It contains 6 loia & the fishpond. Bounded

M. by the moovaina Aipuaa

H. " " muiwai of M.

Mh. " " moovaina Kamukou

W. " " Kalakua Kua, Koala.

Clt. owned the land from Kapakana in the time of Manu, & has held quiet possession of the same until the present time.

Apa, mooin, confirms the testimony of Nehiuhen as correct.

No 9506 - Kaame Clt.

Nei sworn says She Clt. has gone to reside at Maui, and gave her land to Kaaki with the consent of his Konohiki Paavao, since deceased. The land is now without a resident Konohiki, belong to Kalai Koa at Honolulu. The land of Clt. is a mookalo called Kalua Kowai, of the ili Pohakupu, Waimala Ewa, Oahu. It consists of ~~three~~ one piece, and is bounded

M. — by the moovaina Kalakoloa

H. — " " Wai of Pohakupu

Mh. " " iliaina of Pohakupu

W. " " Koala of Makole

Kaame owned the land from Paavao about the year 1846, & held it in quiet until he left.

Kahakauwila sworn, says I know the land of Kaame, & the testimony of Nei is correct in every particular.

No 5586

Kahiki, Clt.

Kekaula, sworn, says The land of Clt. is a mookalo, called Kalakooopu in the ili Pipioakupuaa,

Waimaleu Ewa, Oahu, Honolulu

Apaa's five lots, his bounded

M. by the moraine Kapipio

H. " " " " Kapalaka

Mk. " " " " Koolas of Halekoope

W. " " " " Kahooawe.

Ap. 2. two fish ponds & pahale.

M. by the moraine Kopeke

H. " " " " Laka Kapahe

Mk. " " " " Kukupua

W. " " " " Mookala Kapala.

The right of Clt. to Ap. 2 has been contested by Kalaimoku the Kahuana before the die. The case was tried before the Lunaluau & decided in favor of the latter viz. Kalaimoku. But Clt. appeals to the Land Commission, on the ground that the land was given him at his first holding land, and was taken from him without a just reason.

Clt. received the land from Wailela in the time of Kamehameha. The mookala has since been disputed. The fish ponds were taken from him about 4 years since.

Apaa sworn, confirms the testimony of Kaxula, as correct.

5386 B  
No. Kawaha, Clt.

Clt. sworn & made oath that his claim had been duly made out & presented, & therefore the same was admitted to a hearing.

Apaa sworn, testifies that the land of Clt. is a moraine called ~~Huanihau~~ ~~huanihau~~ in the ili of Paepae, Waimaleu Ewa, Oahu, Honolulu, of 5 lots and a building spot adjoining in one piece. It is bounded,

M. - by the moovaina Namooiki

H. - " " Koeloo

Mk. " " mookalo Paepae

M. " " mulivai of M.

Namauauvalani gave him the land in the time of Kinau, & he has held quiet possession of the same until now.

Onaka sworn, knows the land of Ct. and agrees with the testimony of Apaa & c.

July 21, 1850

Waiau

No 9540 - Hekaloki, Ct.

Naucauula sworn, says he knows the land of Ct. consists of 2 moovains, in Haholima & Haholalo. Of 1 Haholima contains 13 lo's and H. lalo contains 10 lo's both in the ili of Hauhikau Waiau Ewa Oahu. It is all in one piece & bounded

M. by the iliaina Malee

H. - " Hahoaipale ili of Hauhikau

Mk. " iliaina Keekee

M. " by the paaina.

Ap. 2. is a moovaina called Kaminimimi, in the ili Hauhikau Waiau Ewa, containing 4 lo's in one piece, & is bounded

M. by a moovaina called Keekee

H. " " " Hauhikau

Mk. " " " Hauhikau

M. " a Koeli Pohukua

Ct. inherited the land from his wife's Grandfather Kaminimimi, she is his only heir at law. Kaminimimi arrived in Pahi in the days of Kookunemua & long held it under him until his death in 1849.

Palea sworn, confirms the testimony of Kameohame-  
ula as entirely correct.

No 9381. Kameohame, Ct.

Kekalohe sworn, says the land of Ct. is a  
mos kolo called Kalei in the ili of Kaunakakai  
Waiau Ewa, Oahu. It contains 10 lots and a  
Kula is divided by the Kolo of Kouhiki. Bound

M. by the paaina of Waiau

H. " " ili Kaluapalolo

Mk. " " mos Kalolewa

W. " " paaina

Ct. received the land from Kamehameha in  
the time of Kachumannu, & has held quiet to.

Kamehameha sworn, confirms the testimony of Ke-

kalohe as correct.

No 9389 - Kamehameha, Ct.  
Piko's address by letter that the cocoanut, & ulu, belongs to Kouhiki of old.

Kamehameha sworn, says he knows the  
land of Ct. It consists of 2 mos kolo, one is  
called Manamana, & the other Kealohi in the  
ili of Koomooloa, Waiau, Ewa, Oahu.

M. 1 has 4 lots his bounded

M. by the mos Hakopo

H. - " " " Kamehameha

Mk. " " " Napalakai,

W. " " " Kamehameha, separating it from Kealohi.

M. 2 Kealohi, has 11 lots to Kulu, bounded

M. - by the mos Waikowaha

H. - " " " Kamehameha, separating it from Manamana.

Mk. - " " " mos " Manakiki

W. " " " paaina.

Ct. received the land from Kamehameha by his  
wife, who removed it from Kamehameha in the time of Kachumannu & has held quiet to.



Palca sworn, confirms the testimony of Haneakulea  
as correct.

No 9385 Palca, Cto.

Haneakulea sworn, says he knows the land of Cto  
a moovaina Kauchai in the ili of Kauchikan, Waiau  
Ewa Oahu. It contains 6 lo's in ovidapana, bounded  
N. - by Kahalaukale a koele

H. - " the iliaina ~~Kaliohio~~

Mk. " Kaons iliaina

W. " Heiwaale

Cto further viewed the land from Kaunimiki  
and it descended to Cto from his mother, & he now  
holds in id' grant.

He Kalohi, sworn testifies to the correctness of Ha-  
neakulea's statement.

No 9328 - Kaeka, Cto.

Kekaina, sworn. I am his Hakaina, & know  
the land of Cto - a moovaina called Makakua  
in the ili Kaluaoopu, Waiau, Ewa, Oahu.  
It contains 9 lo's & a kulu, in one piece, with 2  
lo's koeles between. It is bounded,

N. - by the paaina

H. " " moo Papakukana

Mk. " " " "

W. " " ili Kaluaolohi.

Cto viewed the land from me in the time of Kekau-  
luki, & has held quiet possession of it ever since.

No 9326 - Kekaina, Cto.

Kaeka, sworn, says He knows the land of Cto  
It consists of 2 moovaina called 1<sup>st</sup> Kamoviki, 2<sup>d</sup>  
Kaluaoopu, both joined in one piece in the ili of  
Kaluaoopu, Waiau, Ewa, Oahu. It contains  
16 lo's & a kula, & is bounded

M. by the paaina

H. " Houkawai-lani

Mk. Kahawai of W.

W. " nuu Kaluaamoi

Clt. received the land from Piikoi in the time of Pahi & has held quiet possession ever since.

Have sworn; declares the testimony of Kaeka as correct.

No 9327. ~~Maiaakia, Clt.~~

~~Kaeka swears, says, He Kuru the land of Clt. consists of 2 moainga called the one Ka-moioke & the other Kaluaopu both joined in one piece, in the ili of Kaluaopu, Waiau Eua,~~

~~Oahu contains 16 loia & is bounded~~

~~M. - by the paaina,~~

~~H. - by Houkawai-lani~~

~~Mk. - " the Kahawai of W.~~

~~W. " " nuu Kaluaamoi.~~

~~Clt. obtained the land from Piikoi in the time of Pahi & he has held quiet possession of it ever since.~~

~~Have sworn, declares the testimony of Kaeka to be correct.~~

No 9327. Maiaakia, Clt.

He Kaina, in own, says, I am his Konihihi.

The land of Clt. consists of 2 pieces.

1. moainga called Pophakukane, in the

ili of Kaluaopu, Waiau, has 8 loia, and

2. Kaluaamoi, a kula, both in one piece.

It is bounded

M. - by the paaina

H. - " Kaluaopu

Mk. " ~~Houkawai~~

W. " Makaakua.

5271 50 Nov 1846  
Clt received the land from me in 1846, and they held it in quiet possession.

No 3505 - Kallimalao Clt.

Kekaina sworn, says, The land of Clt is a mookala called Paoo, in the ili Kaakauwaihan, Waianu, Ewa, Oahu. It consists of 8 lots and a kula, &c. bounded

- M. by the mooraine Palakai
- H. " " " Kaluapulea
- Mk. " " " Pipipi Kamukane
- W. " " " Hanaiki

Clt received the land from Kaemikuni in the time of Kekaulohi. He has held quiet possession ever since.

Palca sworn, confirms the testimony of Kekaina as correct. Kalina sworn, testifies that there are 8 kulas within the above boundaries of Kallimalao's land.

No 3505 B

Kaeweanahi, Clt  
Clt appeared & took oath that his claim had been duly made out and presented by Opuniu, & therefore the same was admitted to a hearing.

Silina sworn, testifies, How the land of Clt. J. W. Opuniu testified on oath to the same.

Kekaeua, sworn, says, I know the land of Clt. It is a lot & kula on the seashore, in the moo Kamukahāhā, ili Kaakauwaihan, Waianu, Ewa, Oahu. It is bounded

- M. by the mooraine Paoo
- H. " " " Kaluapulea
- Mk. " " " Seashore
- W. " " " Stream of Waianu

Clt received the land from Pahi in the time of Kekaulohi. He has held it in quiet possession.

Kaeweanahi, sworn, confirms the testimony of Kekaeua.

No 3508 & Mahaolelo, etc.

Jan'y. 22. 1850

It appears and took oath that his claim had been duly made and that in the Open  
M. — therefore the same is admitted & acknowledged.

Liliea sworn, testifies that the land of  
Ct. The first Apana consists of 4 mo'ainas in  
one piece, and one ili. They are named 1<sup>st</sup>  
Kamuuulu, 2. Muliwani, 3. Muliwaiiki, 4<sup>th</sup> Ka-  
lualapulu in the ili Kaakaukahu, Waiau  
Ewa Oahu. Kamuuulu contains 6 lots, Muli-  
waii one fifth part, Muliwaiiki a smaller  
lot, Kalualapulu 2 lots, La Kula adjoining  
these lands in the same ili.

Apana 1 is bounded

M. — by the mo'o Kamukahu

H. — " Muliwani of Pahe

Mk. " Ka'ahu

W. " Kamukahu & Pahe.

Ct. received the land from Kamehameha in  
the time of Kamehameha, & has held quiet possession  
of the same until now.

Have sworn, comparing the above testimony.

No 4344. — Liliea Ct.

Have sworn, says he knows the land of  
Ct. It is a mo'aina, called Hono Kawaiani, in  
the ili of same name, Waiau Ewa Oahu. It consists  
of 10 lots La Kula adjoining, La Kahuahale out-  
side of the pa'aina. It is bounded

M. — by the pa'aina

H. — " " mo'o Kamoviki

Mk. " " " Kalualapulu

W. " " " Kalualapulu kili of Pahe

Ct. received his land from Kamehameha in the

time of Lihilohe, then hold it in quest till now.  
Honaiaiaa sworn says the testimony of Hana is  
correct in every particular.

No 9339 - Naneaia Cct

Hekalohi, sworn says, he knows the land  
of Cct. it is a mooring called Kealanahilehela  
in the ili of Maone, Waiau, Kauai, Oahu. It contains  
5 lois in one piece & is bounded

M. - by the moohala Kaihepea

H. - " " " " " " " "

M.K. - " " " " " " " "

W. - " " " " " " " "

Cct. received the land from Kamehamehi in the  
time of Keianu. The Heianu had recently been per-  
chased by a foreigner, called by natives Heo Kumuaka  
"Joseph of matly", who prohibits all his people from  
pursuing their claims to obtain a title, on penalty  
of forfeiture of their lands. On this ground the Cct's  
land has been taken, and he appeals to the Land  
Commission for a title to protect him in his rights.

Hana sworn says, he knows the land of Cct and  
there is no other heakea in the way of Cct than the  
above mentioned. The testimony of Hekalohi is correct.

No 9440 - Hoema Cct

Wakaolelo sworn says, he knows the land of  
Cct. It is a moohala called Kapalakai & Waikowaka  
in the ili of Maakauaiahan, Waiau  
Ewa, Oahu. It consists of 2 lois & a kula in ten  
apuanas. 1<sup>st</sup> Kapalakai, containing 6 lois  
and a kula

2<sup>d</sup> Waikowaka 4 lois

It is bounded

July 22<sup>d</sup> 1850

No. 9410 B

Wahaloa Cte.

Cte appeared and testified that his claim had been duly made out and presented by Opunui, and therefore the same was admitted to a hearing.

Lilias sworn, testified, I know the land of Cte.

9410 B

M. — by the mooring Onoa

Ho. " " " Paua

Mk. " " " "

M. " " " " Hanalei

Ap. 2 is bounded

M. — by the near Kumuulu

Ho. " " " " Kahawai

Mk. " " " " Kealahi

M. " " " " Pinaia

Ap. 3. The house lot

M. — by Kap. Kabeapule

Ho. " " " "

Mk. " " " "

M. " " " " Pali

Cte received the land from Haunani by his father, for the time Li'ho'li'ho, they held the same in joint except that the Hakuaina has taken one lot for a koele which is included in this claim.

There is no other koele on the land.

No 9409 — Puhiki Cte.

Keaneamahi sworn, says he knows the land of Cte. It is a mookale called Anaiio, in the ili of Kaakawaihan, Waian, Ewa Oahu, it consists of 5 lots on a wai,

and akele, and

Mountain called Kerkea

Sp. 1 is bounded

M. by the Mirovaina

H. " " Keatamahakela

Mk. " " Paia

W. " " Noa

Sp. 2 is bounded

M. by Paia

H. " Kaluapali

Mk. " Kumuakawa

W. " " "

Cl. received the land from Kaunimua

in the time of Kekaulaiki, he has held the

He has held the land, comprising the above testimony.

No. 9303 - Hoimana, Cl.

Kane sworn, says the land of Cl. is akele  
called Kaunimua, in the ili of Wahoia, Wai  
malo, Oahu. It contains 3 tois in one piece  
and is bounded

M. by Kaliko of Kaunimua

H. " the ili of Paia of Kaunimua

Mk. " Mirovaina Keakauakua

W. " the Muliwai

Sp. 2. A building spot in Paia, Waimalo

Cl. received the land from Paia in the time  
of Keana, he has held quite a long time.

Keauamahi, sworn, comprising the above testimony.

Waimalo

No. 5877 - Kaunimua, Cl.

Keo sworn, says he knows the land of Cl.

It is a mirovaina called Pualehua in the ili of  
Pualehua, Waimalo Oahu. It contains  
8 tois and akele in 1 piece. It is bounded

Sp. 1 is bounded by the Mirovaina  
Sp. 2 is bounded by the Mirovaina  
Sp. 3 is bounded by the Mirovaina  
Sp. 4 is bounded by the Mirovaina  
Sp. 5 is bounded by the Mirovaina  
Sp. 6 is bounded by the Mirovaina  
Sp. 7 is bounded by the Mirovaina  
Sp. 8 is bounded by the Mirovaina  
Sp. 9 is bounded by the Mirovaina  
Sp. 10 is bounded by the Mirovaina

C. died in Apr. 1850, & Manuel has taken  
 the land of the Apana. I think his death except 2  
 years which he has left to Kekaha his son &  
 heirs, who appears to the L. Com. for same. May 5/50

M. by the Kahawai, Kaikuiokapuaa  
 H. " " moaanaa Heleau  
 M.K. " " iliaina Heleau  
 W. " " iliaina of Heleau  
 Ap. 2. Heleau  
 M. by the paaina  
 H. " " moaana Heleau  
 M.K. " " Kahawai  
 W. " " paaina

C. received the land from Leimakani in  
 the time of Kaakumani, I has held quiet pos-  
 session, except that Manuel who has lately  
 purchased the ili of Govt. has taken a loko  
 Kala belonging to C. against his consent.

Moaanaa sworn, confirms the testimony of C.

No 9341 - Heo. C. C.

Kamaauka sworn, says he knows the land  
 of C. a moo kala called Lopa in the ili  
 Lopa, Waimanu, Owa Oahu. It contains  
 1<sup>st</sup> 6 lvi, Kakahawai in ~~the~~ pines, and  
 2<sup>d</sup> a fishpond in the ili Lopa in another  
 3<sup>d</sup> a house lot in the ili of Kakaopapa.

Ap. 1 is bounded

M. by Kahawai  
 H. " ili Ainaia  
 M.K. " moo of Kaluaokakahaia  
 W. " ili Titau

Ap 2<sup>d</sup> is bounded

M. by - Malioai  
 H. " Kaluaopua of Pihai  
 M.K. " ili Ainaia  
 W. " " "



Ap. 3. is bounded

- M. by the paaiia
- H. by a man Apukipuki
- Mh. " " diama of Kaula
- W. " " Kula of Makopapa.

Clt. received the land from Koo leimakanu in the time of Kachumana, & he held quiet possession until now

Arouaea swamp, comprises the above as correct.

Owa July 23<sup>rd</sup> 1850.

Mananani

No 9408 Kaahale Clt.

Name known, viz, Sam Panshiki of Clt.

His land is <sup>first</sup> a ~~block~~ piece called Namoviki in the ili of Lolei, Mananani, Owa, Oahu. It is divided in middle by the li kula, two parts of 400 and a kula pakala.

2<sup>d</sup> A moovaina called Palda in the same ili consists of 2 li's, an aewai, & kula in one piece.

Ap. 1 is bounded

- M. by the moovaina Kaumakine
- H. " " " Kaumakine
- Mh. " " " Kaneokihu
- W. " " " kula of Kaitiama

Ap. 2. is bounded

- M. by the moovaina Kelepie
- H. " " " " " " " " " "
- Mh. " " " " " " " " " "
- W. " " " " " " " " " "

Clt. received the land from Kaitou in the time of Kiana, & has held it in quiet ever since.

No 14547  
10357

Kaheana Clt. Died in 1849

Kaori his son & his offspring to present the claim.

Kauhale sworn, says I know the land of C. It is a moovaine, called Haneokihui in the ili of Kaholona, Mananani Iwa, Oahu It contains 6 lots and a Kula. The Koda of Konehiki divides the moor in midst. It is bounded

M. by Kameoiki belonging to Kauhale  
N. - " the moor Kiumbahane  
W. " " " Umi.

W. " " Kula of Umi

C. received the land from Kauhale in the time of Kiana + held quiet possession until his death, & he dies 1844 at this time

Kamaoha, sworn, confirms the testimony of Kauhale as correct.

No. 7750. Nauaakaukahi, C. died in 1849

Present Kakuhi his widow & heirs to prosecute the claim.

Kauhale sworn, says he knows the land of C. It is a moovaine called Kapapaulau Lau + Umi in the ili of Kaholona, Mananani Iwa Oahu. It consists of 6 lots, a side of an auwai, a Kula Mahiai & a house lot. It is divided into 2 parts.

Sp. 1<sup>st</sup> contains 4 lots, the side of auwai & a Kula Mahiai. (Kapapaulau)

Sp. 2<sup>d</sup> contains 2 lots, with a dry patch in the middle, & the house & upon one side. (Umi.)

Sp. 1<sup>st</sup> is bounded

M. by Kaholona a moovaine

N. - " Kaaumakua "

W. - " Kama Kalepa "

W. - " Muliwai

Sp. 2<sup>d</sup> is bounded

1851

- M. by Hamed Kihua a new
- N. " Manumano a loi kula
- M.P. " Umicwaha " new
- M. " Kala of Paide.

Clt. received the land from Kachikope in the time of Kinan, & held it in quest until his death. At the time of or soon after his death 3 lo's were taken from his widow by Gov. Hanoa the owner of the land, to wit 3 lo's in M. 1. & 2 in M. 2, leaving only the house lot in the latter. The alleged reason of this measure was that the lo's were ancient & the claimant Maluiki appealed to Mr. Opieini the Luncan, who decided in his favor, on the ground that they had long been quietly occupied by Clt. as his own. The case was carried up by appeal before the Gov. of Oahu presided by Kapene, & decided in favor of Hanoa without a trial, the law being just before defendants on appeal appeared to wit Maluiki & Opieini. Hanoa now has the land in his possession.

Makan sworn, affirms that the testimony of Kachikope is correct.

No 7450 B Kachikope, Clt.

Clt. appeared & took oath that his claim had been duly prepaid & under by Kachikope, the same was therefore admitted to a hearing.

The Kipi sworn, says his knowledge of Clt. Her land is a mookale, called Kauspai, in the ili Kauspai, Kalanooa Owa Oahu. It consists of 3 lo's & Kula in one piece. Bounded

- M. by the moraine Kamukakame
- N. " " paaina
- M. " " Kamaui
- M. " " Uiana Kauspai

Clt. received the land from me in the year 1846, & has held quiet & peaceful ever since.

No 5955 - Mahu, Clt.

Mahu sworn, says he knows the land of Clt. It is a moai in the ili of Kamaeawawa, Mananani, Ewa Oahu. It consists of 4 lois, an auwai & a kula in one piece. It is bounded

N. - by the moai Kamekame

S. - " " Kula Kamekame

W. - " " moai Kamekame

E. - " " moai Kamekame

Clt. received the land from Kamekame in the time of Kamekame, & has held quiet & peaceful.

Mahu sworn, confirms the testimony above as true & correct.

No 8867 - Mahu, Clt.

Mahu sworn, says he knows the land of Clt. It is a moai called Kamekame in the ili of Kamaeawawa, Mananani, Ewa Oahu. It contains 2 lois, & the pile of an auwai & 1 kula in one piece. Bounded

N. - by the moai Kamaeawawa

S. - " " Kula of Kamekame

W. - " " moai Kamekame

E. - " " Kula Kamekame.

Clt. received the land from Kamekame in the time of Kamekame, & has held the same & peaceful.

Keawe

No 7761

Keawe Clt.

Keawe sworn, says the land of Clt. is a moai called Keawe in the ili of Kamaeawawa, Mananani, Ewa Oahu. It consists of 7 lois,

a moku in a lei koola of Hekeke, & Kahua hila all in the same moaia. His bounds

M. by Miliialaha, Kihoolani & Hanalei

H. — by Kumuhoi & Hanalei

M.k. " Keakua & Kanihale

W. " Kanihale, Kanihale & Kanihale.

Clt received the land from Kanihale in the time of Kinan & he held it

Kanihale, whom says, confirms the testimony of Kahema as correct.

No 5662 — Kawelo, Clt.

Kanihale whom says, he knows the land of Clt. His amookala called Kanihale, in the lei of same name, Waimanu & Oia Oahu. It contains 3 apanas. Sp. 1 contains 7 lei & is bounded

M. by the paiaia

H. — " " Kula & mookala Kanihale

M.k. " " Kanihale

W. " " moa called Kanihale

Sp. 2 contains 2 lei & is bounded

M. by the moa Kanihale

H. — " " lei koola Kanihale

M.k. " " Punihoi

W. " a Kula & Punihoi.

Sp. 3, a piece of the sea, is bounded

M. by Kanihale & the kai of Punihoi

H. " the kai of Waimanu

M.k. " Kula & Kula

W. " Kanihale Punihoi

Clt received the land & moa from Kanihale in the time of Kinan. He held it in quiet until since the recent purchase of the land by Mr. Jarnett, when the apana 3 was taken from him

Kamauka sworn, says, he has heard the testimony of Kamauka Titi's all true.

No 5996. Lila, Olt.

Kamauka sworn, says, he knows the land of Olt. It is an ilaia containing 8 lo's Pa kula, named <sup>Ma</sup> Kapaapa, all in one piece in Maimano Ewa, it is bounded

M. - by the paaina

M. " an ilaia Kaula

M. " by Kohawai of Maimano

M. " the mookalo Waikukaeemoa.

Olt received the land from Laimakani in the time of Ninan & has held it

Kelicia sworn, confirms the testimony of Kamauka & says, it is his own.

No 5995 - Laauui, Olt.

Kamauka sworn, says, the land of Olt is a mookalo, Waikukaeemoa in the ili of Waikukapuaa, Maimano Ewa, Oahu.

It contains 9 lo's Pa kula in one piece it is bounded

M. - by the paaina

M. - " " ilaia Kapaapa

M. - Kaula

M. " mookalo Waikukapuaa.

Olt received the land from Kaeini in the time of Kakauiuki & has held it in quiet to

Kelicia sworn, confirms the testimony of Kamauka as all true.

No 10278 Makole, Olt.

July 24th/50

Maku sworn, says, the land of Olt is a mookalo, in the ili of Maewawa, Maimano Ewa. It consists of 3 pieces.

Sp. 1 is called Kamuhakani, contains 5 lo's

Neal W. Jarvis  
Statement.

and at Kakuakale, his boundary

M. by the line of Keenuhakane of Kaehane

H. " the moe Keauawaawa

Mk. " " Muliwai au ili

W. " " "

Apr. 2 is called Pua 2 lo'i <sup>mapu</sup> & a Kula, bounded

M. by Kopolakapa, a moe

H. " the ili Lihue.

Mk. " " moe Amakua

W. " " ili Kolona

Clc received the land from Kanaiakua  
in the time of Kivan, & has held the

Kapikua woman, says the testimony of Makua  
is entirely true.

Nov 7-52 - Kamaka, Clc.

Makole woman, says she owns the land of  
Clc, a moe aine, Keauawaawa, in the ili of  
Kamawawa, Mananani, Opa, Oahu, &  
contains O lo'i & an auwai, La Kakuakale  
in 2 pieces.

Apr. 1 Keauawaawa is bounded

M. by Lolopio

H. " Keenuhakane a moe

Mk. " " auwai of Kamuliwai.

W. " Keenuhakane.

Apr. 2 Kamekakole one lo'i is bounded

M. by the moe Keenukale

H. " " " Kopolakai

Mk. " " " Keeki

W. " " " Punaua

Clc received his land from Kanaiakua, in  
the time of Kivan & has held the

Makua woman, confirms the above testimony as correct.

No 7443

Maakane Ct. Died in 1849

Present his widow Kaki Kikau to present the claim in her own name both of his daughters who are to inherit after her.

Kaupoua, woman, says the land of Ct. is a mookalo, called Kuumukahane, in the ili of Namacualawa, Mananani, Ewa Oahu. It consists of 5 tois & one fish pond and kakuhala in one piece. Bounded

N. by Lotopis of Kelama

H. " " Keauanaawa

Mt. " 5 tois of Kuumukahane

W. " The River

Ct. received the land from Manarukua in the time of Kinani, & held good possession until his death, & it was held by widow.

Kakole, woman, confirms the testimony of Kaupoua as correct.

No 7447

Kicheloa Ct.

Maka woman says, the land of Ct. contains 4 apauas in the ili of Kamulioai Mananani Ewa, Oahu

Sp. 1. called Kamalea, 6 tois, kakala is bounded

N. by the ili Kealapii of Maimani

H. " " moa Kihilaleka

Mt. " " Kuumakina

W. " moa of Manana Kealapii

Sp. 2. Kaohai, 2 tois, kakuhala, Bounded

N. by Kukulala, amoa

H. " a fish pond Naau

Mt. " " Kinsia

W. " the kula of Manana



Ap. 3 Hiiaka, 3 lots, is bounded

1877

M. by a kula of Kouhiki

H. " " moou Kouhikoaka

Mt. " " Uhu Palali

W. " " Keiki

Ap. 4 Kamooiki, one lot, is bounded

M. by the moou Oopalan

H. " " Lahomenes

Mt. " " River

W. " " moou Kamalua 2

Clt received the land from Kaka in the time of  
Kinan, who held quiet possession ever since.

No 9329 (Kaka) Clt.

Kicheleloa sworn says, the land of Clt. is a  
Lokokalo, called Kaauinaku La Kapaehale,  
named Kaka in the ili of Paauau, Manana-  
nu, and the Kahuahale in the ili of Puako, Waima-  
na, Owa Oahu. The Lokokalo is bounded

M. by the moouine Pa

H. " " " Kamookia

Mt. " " " Kamehulani Hana,

W. " " " Kupapaulau.

Apaau Kahuahale is bounded,

M. by Pipiloo, Waimana

H. " " "

Mt. " " Palea Hanana

W. " " "

Clt received the land from Kapa in the  
time of Kinan, who held quiet possession of the  
same until now.

Kepihea, sworn, confirms the above  
testimony as a fully correct.

No. 7737

Niwa) ctt.

Tahihitai, rooin, says the land of ctt is a mookalo, in three apanas.

Apana 1<sup>st</sup> is called Nanikea, Apana 2<sup>d</sup> Kamili in the ili of Weloka. Apana 3<sup>d</sup> four fish ponds, called Kanekeke in the same ili, ~~Weloka~~ of Waimano. Ewa.

Ap. 1, contains 4 lo's & a kula, is bounded  
claimed by M. - by Kaihuokapuaa  
Pickoi, asst Hb. - " the moos Wakim  
cultivated by  
ctt. M.H. " kula of Waimano  
" " " " " "

Ap. 2, contains 3 lo's & a little kula, bounded  
claimed by } M. by Namooiki of Manana  
Pickoi except } H. " the kula of Namooiki  
one lo. } M.H. " " moos Kaumau & Hamuakane.  
" " " " Namooiki of Manana

Ap. 3. Kanekeke is bounded  
claimed by } M. by Ke kai omakia (the bay)  
Pickoi } Hb. " a fish pond Paekakua  
These claims of M.H. " " " Kuaimano  
P. ce made him }  
the testimony was }  
taken } Kapuako

ctt received the land from Aoe in the time of Niwan, & has held quiet-popepoin ever since.

Kupa rooin, confirms the above testimony as correct.

Jan. 25<sup>th</sup>

Kaena, Pickoi's headman at Waimano, came and presented his protest in behalf of Pickoi against the claim of Niwa to Apana's 1<sup>st</sup> & 2<sup>d</sup>. He says, they are not & have not been cultivated by Niwa, & have been taken back as the property of Kowileiki. The claim to apana 2<sup>d</sup> is allowed.

No 7438 - Kupihea Ctt.

Kuhaleloa woman says, The land of Ctt. is a moovaina called Oopelau in the ili of Kamulioai, Mananani, Ewa Oahu. It contains 4 lois, having a moku kula in the middle, in one piece. Bounded N. by a loko kula Panauwae.

H. " " moov. Lahomanao

Mok. " " Loi Kamiohi

W. " " Ikaunohia

Ctt. received the land from Kakaia the time of Kinau, & has doubt undisturbed thence ever since.

Kaupoua woman, confirms the testimony of Kuhaleloa as correct.

No 8858 - Kamakuiolo Ctt.

Kuhaleloa woman says, The land of Ctt. is a moovaina called Koko laupala, in the ili of Kapehona, Mananani, Ewa Oahu. It contains 5 lois and a kula in one piece. It's bounded N. - by a loi Apopo

H. - a moovaine Kaini

Mok. " " " " Pu

W. " " " " Muluwai

Ctt. received the land from Kaikiohoku in the time of Kinau, & has been undisturbed ever since.

Kaupoua woman, says, the testimony above is entirely correct.

No 7446. Kaniwaka, Ctt.

Kuhaleloa, woman, says, the land of Ctt. is a moovaina called Kiiakalana, in the ili of Kamulioai, Mananani, Ewa Oahu. It consists of 4 lois & one kula in the same piece. Bounded N. by the moov. Kuaikoa

H. " " loko kula

Mk. by Hiakaalo 28 1847

W. " a loi Kopala'i of Koo

I gave Clt the land in 1848, & has held quiet possession ever since.

"Kapehu sworn, confirms the above testimony as correct.

No 7448 - Kekua Clt.

Maluiki sworn, says, the land of Clt is a mookalo, Hui kaonohi in the ili Maholona, Manawanui, Ewa. Mountains 5 lo'i, & a kula-mahiai in one piece. It is bounded

M. - by the kula of the Hakuaiwa

H. - " " mookalo Haine

Mk. " " " Kokolauipala.

W. " " Likue & Maluawai

Clt received the land from Kaiki Kopeu in the time of Kienau, & has held quiet possession until within a few days, when one of his lo'i was taken from him on the ground of alleged theft of an ancient koola, at the same time he received the land for the first time since he held it.

Peka sworn, confirms the testimony of Maluiki as correct & attests the

No 7449 - Tapaia Clt.

Peka sworn says, he knows the land of Clt. It is a moovaa called Kealopii in the ili of Keakua - Manawanui Ewa, Oahu. Mountains ten lo'i & a kula in one piece, bounded

M. by a kula of Maimano

H. - " a moovaa Malua

Mk. " " " Naumakina

W. " " " Palaau

Clt received the land from Kahili in the

time of Hinau they dwell quietly then could now  
Peka now, says, the testimony of Peka is en-  
tirely true.

No 78087 Kanakainoia, clt.  
7763

Kaupoua now, says, the land of clt. is a  
mookalo, called Kanenulu in the ili Keakua, Ma-  
nananui Ewa. It is in one piece & is bounded  
N. by a moor Keokea

So " " " Namupali.

W. " " " Kahalala

N. " " " Kaloheua

Clt. received the land from Kekualuana in the time  
of Hinau, & has kept the same in quiet until now.

Peka now, confirms the testimony of Kaupoua as  
entirely correct.

No 7439 ~~Mauna~~ Mauna clt. Died in 1849

Present Mamamaka in behalf of his  
wife Holau, heir at law, to prosecute the claim

Kahihikihik now, says, the land of clt. is  
a mookalo called Eia in the ili Kahoelona, Ma-  
nananui Ewa Oahu. It contains 9 lots in  
one piece, & is bounded

N. by the moor Keeki'

So " " " Eia alua

W. " " " Lolipio & Maluwa

N. " " " Kamoohi.

Clt. received the land from Hinau in the  
time of Hinau, & held the same in quiet until  
his death.

Kaupoua now testifies to the correctness  
of Kahihikihik's testimony as true

No 10926

Ula clt.

Kahihikihik now, says, the land of clt.

consists of 2 loia in one piece called Ea alua, in  
the ili of Kāholona Mananahi Ewa Oahu.  
It is bounded

M. by the river Keamukahau

N. " " " Kācama

M.K. " " " Lolopio

W. " " " Ea

Clt received the land from Kāhikōpua in  
the time of Kōnani, & has held quiet possession  
of the same until now.

No 10926 B Tācama Clt

Clt appeared and took oath that his  
claim had been duly made out by Kāhikō  
& presented; the same was therefore admitted  
to a hearing.

Kāhikōpua says, the land of  
Clt is a mookalo, called <sup>Kāholona</sup> Kācama, in  
the ili Kācama of Mananahi, Ewa  
It contains 6 loia and a kula in one  
piece, & is bounded

M. by the kula of Kāholona

N. " " " Pu

M.K. " " " Kōpōpōpō

W. " " " Kūlūwa.

Clt received the land from Kāhikōpua  
in the time of Kōkōpua & has dwelt in quiet  
there ever since.

Kōkōpua says, the above testi-

mony is correct & also his own.

No 9405. Tācama, Clt See Maria

Kōpōpōpō says, the land of Clt's  
a mookalo, called Kācama, in the ili Kā-  
lanihale, Mananahi, Ewa Oahu. It

49

contains 4 lo'is, kakula in one piece, 7 is bounded,  
M. by the kula of Kaholona  
H. " " Ihiaina Kalaulele  
Mk. " " the river

He " " mookalo Kaunaimoala  
Clt inherited it from his deceased husband Ka-  
pakaia, who received it from Lahi Lahi in the  
time of Koinan. Clt has held quiet possession of the  
same until now.

Kauehue sworn, confirms the above testimony  
as his own

No 9378

Homai-kawaa, Clt.

Hopoe sworn says, the land of Clt is a moo-  
kalo in Kahine (the name of the ili) containing 7 lo'is  
in two pieces, Ap 1 is bounded

M. by the Ihiaina Kapauwela

H. " Kanemulueui, amookalo

Mk. " Kanemulueki

W " " mooama Kaula

Ap 2 is bounded

M. - by the moo Kanemulueki

H. - " " " Kanaititi

Mk. - " " river

He " " moo Kanemulueki

Clt received his land from Koi in 1842 and  
has held quiet possession until now.

Kauehue sworn, confirms the above testimony  
as true.

No 9379 - Hopoe Clt.

7723

Kauehue sworn says, the land of Clt is  
a mookalo called Kanemulueki in the ili of  
Kahakai, Mananaiki Ewa, Oahu. It contains  
6 lo'is a mukumahiai kakula in one piece.

It is bounded

M. - by the moe Kaula

H. " " " Kaulakaua

M.K. " " " River

W. " " " moe Kapalaka

Clt received the land from Ma in 1847. When Joseph Lovell recently bought the title of Govt, the Clt was turned off for being a constable & no other reason. He looks to the Land Commission for a title though rejected by Lovell

Kapae sworn, confirms the testimony of Kaulakaua as entirely correct.

107732 Mauwaki Clt, Died in 1849

Recd from Kapae his order in the name of their son their Maun, to present the claim.

Kaulakaua sworn says, the land of Clt is a moekala called Kaulakaua in the ili of Kaula, Manawaiki Ewa Oahu. It consists of 6 lots in one piece & is bounded

M. - by Kaulakaua a moekala

H. - " Kaula " "

M.K. " the river

W. " Kaulakaua

Clt received the land from Ma in the time of Maahumau, & held the same in quiet possession until his death.

Maun sworn, confirms the testimony of Kaulakaua as his own.



Waiau Jan 20. 1850

No 1448. ~~Kakaia~~ Ota

2448

Paahana swam says I am the kauhiki of  
Ota. His land is a mookalo & kula, call'd Ka-  
pua in the ili Kapapa, Kaula, Waiau. Ewe  
Oaku. It contains 4 lots, a fence around Pa kula  
road is divided in middle by 2 roads. It is  
bounded

N. by the gli of Pano's

E. " " moo Kakehu

W. " " " Palakai loki

S. " " " Paaina

Ota received his land from Paiva in the time  
of Kamahemaha, and has held quiet possession  
since this present time

Sp. 2, his pahale is bounded

N. by the schoolhouse yard

E. " " alaani in rear of the Halepaakas

W. " " a laaupani

S. " " yard of Opunui

Peahi, Ota

No 1483

" 9375

Kakaiaono, Kauhiki of Waiau, swam

says I know the land of Ota. It is a mookalo & kula

Kamushia, in the ili of Lihako, Waiau, Ewe

It consists of 4 lots in one piece. Pa kula is another

piece. Sp. 1 is bounded

N. by the moos Kaimalauia & Kaimaluki

E. by " " Heiela

W. " " loi Kumuulu

S. " " Haale Kamakole

Sp. 2 is in Kulaokamakani

N. by Kula of Kauhiki

E. " " the muiwai of Mania

Mk. multi aoi of Manana

W. by Kula of Koushiki

Clb received his land from Hanipaka in the time of Maohimaniu, this held quiet possession ever since.

No 10567

— Ohulemu, Clb.

Paahana his Tanihika, whom says the head of Clb is an ika kolo called Papawai in the ili Kapuai Kalulu, Waiaua, Ewa, Oahu. It consists of 5 lois La kahuamaia in one piece, La kahuakahi in another. It is bounded

M. — by the moor Kalani

H. " " " Kahilulala

Mk. " " " Moiki & Huariki

W. " " kahale of Paahana

Apana 2. his house is in the ili of Kalani.

M. — by the pahale of Paahana

H. " " Kaepele

Mk. " " kahukohale of Paakai

W. " " paama

Clb received his land from Kapahi in the time of Kinan this held quiet possession until now. The house lot is his residence from old times.

No 5646 }  
" 9374 }

Kaionio, Clb.

Kahawlowa says, the land of Clb. consists of 3 pieces.

Apana 1. is called Maui Kapuaa, 2 lois & a paunke auwai, is bounded

M. by the moor Kumuulu

H. " the loi Palakai

Mk. " moor Kapuaa of Kikane

W. " the pahale of Bishop

Apana 2. in Keilakama Kane, is bounded

M. — by Kula of Koushiki

He - by Kula of Kauhiki 55 500 1000 1839

He - by the medicine of Hauere  
Kula of Kauhiki

Apr 3 near Hinanaueta, consists of 1 fish pond called  
Kalekoloa, his bounded

N. by the fish ponds Apalakai & Waiakea

H. " " " Hinanaueta

Nk. " " " Kakaikaukahi

W. " " " across the Lake Koloa

Cl. received the land from Kanaupiki in the time  
of Kaahumanu & has held quiet possession ever since.

No 9577 Lio, Cl.

Kahaoulono sworn says, the land of Cl.

is a mooraine, called Kamuhakani in the ili  
Kapalua, Waiawa, Ewa, Kaka. It consists  
of 4 tois & 2 kula in one piece. His bounded

N. by the moor Kapiha

H. " " " Mooviki

Nk. " " " Mooviki of Kaka

W. " " " moor Kaka

Cl. received the land from me in 1839 & has  
held quiet possession until this time.

No 9572 Keeki, Cl.

Kahaoulono sworn says, the land of Cl.

is a ~~lake~~ called Kakaesui in the ili  
of Kapalua, Waiawa, Ewa. Bounded

N. by a lagoon called Kaka

H. " " " Mooviki

Nk. " " " Kakaesui

W. " " " ili of Haleaha

Cl. received the land from Kanaupiki in  
the time of Kaahumanu & has held quiet  
possession ever since

No 9373 - Kamohu cto.

Kāhānōiwa sworn, says the land of cto is a moor called *Mōiōki* in the ili of Kapaloa, Waiaua Ewa. It contains 4 lots & a kula in our piece, and is bounded

N. by the paalima of *Kōwhiki*.

N. " " moor *Pūli*.

N.W. " a kula of *Kōwhiki*.

W. " *Kūkaelewa* & *Kūkaeleiki*.

Cto. received the land from me in 1843 and has had quiet possession ever since.

No 4213

*Kauhi*, cto.

*Kekua* sworn, says the land of *Kauhi* is a moor called *Kāhūmōnōiki* in the ili of *Kāhōāeā*, Waiaua Ewa, Oahu. It consists of 3 lots & a kula in said mooraina & a pali in the ili *Kāpūāhāhūlūkūka* and *Kalona kula*.

*Apana* 1 is bounded

N. by the paalima

N. " " kula of *Kāhōāeā*.

N.W. " " kula of *Kōwhiki*.

W. " " moor *Kāhūmōnōiki*.

*Apana* 2 is bounded, as a pali,

N. by *Kāhōāeā* of *Kāhūmōnōiki*.

N. " " *Kāpūāhāhūlūkūka* of *Oahu*.

N.W. " " pali

W. " " kula of *Kalona*.

Cto. received the land from Mr. Wallace in 1842 & has held quiet possession ever since.

No 55917  
" 9357

*Kekua*, cto.

*Kauhi* sworn, says the land of cto is a moor kula called *Kāhūmōnōiki* in the ili

No 9357 }  
" 2685 }  
Kahoaeae, Waiawa, Ewa. A quantity of 5 lots and  
Akula in one piece, his bounded

M. by the paiaua

H. " " moa Kaheuneseiki

Mk. " " Koele Paleha & Paiaua

W. " " Kela of Kouhiki

Clt received the land from Makua in the time  
of Kaakumou, who held quiet possession.

No 9357 }  
" 2685 }  
Opanui, Clt.

Claimt appeared & took oath that his claim  
had been duly made out and proven, and therefore  
the same was admitted to a hearing.

Kahaunui sworn, says the land of Clt is  
a moa aia called Kaaimatawi in the ili of  
Panai, Waiawa Ewa. It contains 2 pieces,  
1<sup>st</sup> the land & 2<sup>d</sup> the house lot.

Ap. 1 contains 4 lots, & Akula in one piece,  
his bounded

M. by the river

H. " " Kaaimatawi & Koele

Mk. " " moa Kuumohia & Koele

W. " " the yard of Mrs. Bishop.

Clt received the land from Kanepeake  
in the time of Kema, & has held quiet possession  
ever since.

Ap. 2. Pahala in Panai is bounded

M. by the Koele Panai

H. " the wall of school house & yard of Kema

Mk. " the ala aepuni

W. " a pa of Kouhiki

No 45297 }  
" 2685 }

Ohia Clt.

Paahana, his Kouhiki, sworn, says the

land of Cto is a moouia called Kalanio  
in the ili Kapuakalulu, Waiau, Owa, Oahu.  
It consists of 6 lots, a paaka auwai, La kua-  
maia in one piece, La Kahuakole in Kapuai-  
kalulu kula in another.

Apr. 1. is bounded

M. by the moouia Koumbau

H. " " " Kahuakole of Koumbau

Mk. " " " Papawai

W. " " " Pahale of Paakana

Apr. 2. is bounded

M. by the Kahuai of Holoipipia

H. " " kula of Kapuai kalulu

Mk. " " pali

W. " " pahale of Kaehi

Cto received the land from me in 1842 and  
has held quiet possession ever since

No 2146 Paakana, Cto

Hema now, says the claim of Paakana  
consists of a Pahale called Kapuakalulu in  
the ili Kapuakalulu & part of the kula  
of Panaiwa. It is bounded

M. by the kula of Koumbau

H. " " moou Papawai & Moouiki & Kalanio.

Mk. " " palama of the ili Kolona & pahale of Okealani.

W. " " paaine

Cto. received the place in the year 1845 and  
has held quiet possession as a building plot, un-  
til now.

Now, now, confirms the testimony of Hema  
as true.

No 2594 }  
" 9566 }

Heave, Cto.

Hopaa woman says, that the land of Olo.  
 A moraine called Moosiki in the ili of Hanakohau, Waiaua Ewa, Oahu. It consists of 4 lots  
 and is situated in one piece. It is bounded  
 N. by the moorland to the north of Kalepa.  
 S. by the moorland to the south of Kalepa.  
 W. by the moorland to the west of Kalepa.  
 E. by the moorland to the east of Kalepa.

Olo received the land from Kalepa in 1846 &  
 his title goes for ever.  
 Makanihi woman says, that the title of Kapaa  
 is correct and is also his own.

No 6086? Makanihi, Olo.  
 No 9384? Heame woman says, the land of Olo is a  
 moraine called Kihelulua in the ili of Hanakohau, Waiaua Ewa. It consists of 1 lot  
 three lots & a kula maia & part of a kula kula,  
 in one piece. It is bounded  
 N. by the moorland to the north of Kalepa.  
 S. by the moorland to the south of Kalepa.  
 W. by the moorland to the west of Kalepa.  
 E. by the moorland to the east of Kalepa.

No 6087? Kananihi & Kamikani.  
 Olo received the land from Kalepa in  
 the time of Kaakunani & he held it a great number  
 years.

Kapaa, 1846, confirms the above title.

No 5547? Kapaa, Olo.  
 No 9360? Kaakunani woman says, she knows the land  
 of Olo. A moraine called Kihelulua in the  
 ili of Hanakohau, Waiaua Ewa, Oahu. It  
 consists of 4 lots, a kula maia, & a kula  
 maia in one piece. It is bounded  
 N. by the moorland to the north of Kalepa.  
 S. by the moorland to the south of Kalepa.  
 W. by the moorland to the west of Kalepa.  
 E. by the moorland to the east of Kalepa.





Mk. by an <sup>day</sup> ~~deep~~ <sup>deep</sup> ~~water~~

N. " the paaina.

Sp. 2. 6 fishpond, bounded

M. by the fishpond of Iwa

H. " " annual of Hoopili-tutu-ka

Mk. " annual of Hoopili

N. " fishpond Hoopili-ka

Clc. received the land from Haas in the time of Kaakamangu, has held quiet possession until now.

No 1715 - Haas, Clc.

Kahaulono, moon day, the land of Clc is a mookalo, called Poailani, in the ili of Kukia loko, Waiawa Ewa, Oahu. It consists of 3 lois, 2 fishponds in one piece, & a kula-kale in another.

Sp. 1 is bounded

M. by the loi Paauki & the loko Hamaihi

H. " " fishponds, Kapaalala

Mk. " Kukia akaakai

N. " fishpond Kalkopunahou

Clc got the land from Kane-paiki in the time of Kaakamangu, has held quiet possession until the present time.

No 1604 } Kakoo, Clc.

" 9368 }

Kahaulono, moon day, the land of Clc is a mookalo, called Moosiki, ili, Kukia-waho, Waiawa, Ewa. It consists of 3 lois and a kula-pakale in one piece, & 2<sup>nd</sup> fishpond in another.

Spave 1 is bounded

M. by the moos called Ula,

H. - by a kula of Kouhiki

Mk. by a moos Kaakaukaehine-ka

N. " the paaina

Clc received the land from Kee in the time

of the Kauluoke, that both quick & popokan over  
since.

Hanamaulu, woman, is the kinshiki of Cto, and  
B confirms the testimony of Kapa-kulu.  
No 7358 Kaaniat, Cto.

Puakana woman, says, he is Cto kinshiki,  
and his land is a mookalo in the ili of Kapa-  
aikubulu, Waiawa, Ewa, Oahu, It con-  
tains 7 lots & a kuamaia at a pauku au-  
wai, his bounded

N. by moovaina Miroite

H. " " Kabele

Wk. " " Kalavio

W. " a kulu pihale of mine

I gave the land to Cto in 1846, & he has had  
quick popopu of the same ever since.

No 92947 Kekoni, Cto.

43995

Kakauloua, woman, says, her claim consists  
of a Pahala in the ili of Pehiamaoa, Waiawa,  
Ewa, Oahu and is bounded

N. by the line of Makakaikukona

H. - by the pukele pears

Wk. by the govt road

W. " the bound of pukele pears.

Cto has held it from since since 1846 as a  
building spot.

No 10,005 Laa, Cto

Palea, kinshiki of Cto, woman, says, his  
land is a mookalo, called Katala in the ili  
Keahua, Hananau, Ewa, Oahu, It con-  
tains 5 lots, one pitipuna, & 2 kulas in one piece.  
It is bounded

N. - by the moo Hananau of Maimaui

H. by a pit. front of house

Mk. " " moovaina Kaskai

W. " " " Kaskai

Clc received the land from Kekaalaula in the time of Kinana, & has held quiet possession ever since

No 7441 Kekaumawahi, Clc

La'a, sworn, says the land of Clc idic 2 pieces.

1st a lokokalo called Patali in the ili of Kakauna

Mananaiaia Ewa Oahu, & is bounded

M. - by the loko Mootai

H. - " " " Kalo Koihi

Mk. " " " Paauau

W. " " " Heuki

Ap. 2<sup>d</sup> a house lot, is bounded

M. by the road in the kula of Kamolea

H. - Mk. & W. by kula of Konoiki

Clc received the land from Kapisiini in the time of Kaskimani, & has held quiet possession of the same ever since.

Kaluaikakaina, sworn, says he agrees entirely in his testimony with La'a

No 5644 } Kamalii, Clc. Nebohokaimalii

" 9362 }

Kakaunani, sworn, says the land of Clc consists of several pieces in the ili of Kakaunani, Ewa.

Apaua 1. A banana patch, 3 lvs & house lot.

M. - by the Kiowaia Kapuea

H. - by Kalo Komoo & Kakaunani

Mk. " Kakaunani & Pakale of Konoiki

W. " the pauna

Apaua 2. one lot, is bounded

M. by Lehapuuu, H. by Do.

Mk. by Do. W. by do.

Apana 3. a pōpōhū  
 M. — by the moa Kahuakina  
 H. — " " " " Kēpaeluna  
 Mh. " " " " Kōlokoloa  
 W. " " " " Paiaianiloko

Clt received the land from Kahuakina  
 in the time of Kaahumānu, & has held quiet  
 possession of the same ever since.

No 9362B Naone Clt.

Clt. appeared and made oath that her  
 claim had been duly made out by Maake-  
 ia & permitted; She same, therefore, was admit-  
 ted to a hearing.

Paahane sworn, says, Kūmānu Kōnōhiki  
 & his land is a moohalo called Palakailiki  
 in the ili of Kapuaikāhulu, Waiaua, Ewa.  
 It contains 3 lo'i, ka pa'auka auwai in  
 one piece, & is bounded.

M. — by Kapuaikāhulu  
 H. — " the Kōles of Kōnōhiki  
 Mh. " amoo Moouiki  
 W. " " " "

Clt. received the land from Kapuaikāhulu in the  
 time of Kaahumānu & has held quiet posses-  
 sion of the same ever since.

No 9376. Kapuaikāhulu, Clt. Died in 1849,  
 Present his widow Kūmānu Kōnōhiki  
 administering their property of deceased.

Kāhānōlono, sworn, says, the land  
 of Clt. is a moouaine called Kapuaikāhulu in  
 the ili of Kapuaikāhulu, Waiaua, Ewa. It contains  
 4 lo'i, ka Kūla in one piece & a house lot  
 in another. Apana 1. is bounded

M. by the pinkly pears  
 H. by " Koeli of Keaona  
 Mh. " " moana Kama  
 W " " " Kaipukei

Ap. 2. building lot

M. by the peaina,  
 H. " " Kula of Kapaloo  
 Mh. " " "  
 W " " "

He received the land from Kaupukei in the time of  
 Kivan, and has kept quiet possession until his death.

No 9386  
 9387

Quakai, etc

He has been heard once before the land Commission.

But Kahanui the Kōwhiri of Hele came and took out  
 that the claims of Hele are not all according to fact.

I enter my protest to his application for a title to  
 the five ponds, Kīkaheuanui, Apalakai & Apala-  
 wai. These were all returned to the Kōwhiri at the  
 decease or departure of their previous occupants.

These are the lots that pertain to him

No 9320 Keoho Hele

Kahanui, sworn, says the land of Hele is  
 a moana called Kaipukei, in the ili of Kapala-  
 loa, Waiawa, Ewa Oahu. It consists of 5 lots  
 and a kula in one piece & a kula in  
 another.

Apaua is bounded

M. by the pinkly pears

H. by the ~~name~~ <sup>name</sup> ~~Kei~~ <sup>Kei</sup> ~~hina~~ <sup>hina</sup> ~~of~~ <sup>of</sup> ~~Nama~~ <sup>Nama</sup>

Mk. " " koele of Kaeipahi

W. " " moaiaua of Kapuli

Sp. 2. isosuaia

M. by the paiaia

H. " " pakeli of Kapuli

Mk. " " kaepali

W

Clt. received his land from Kaeipahi in the time of Kinan, she held quiet possession of the same until the present time.

932013

Kaeiwi kaehi, Clt.

Clt. appeared and ~~took~~ made oath that his claim has been duly made out by Kaibilaukea of ~~A~~ <sup>A</sup> ~~Maunaloa~~ <sup>Maunaloa</sup> & presented the same was then for admitted to hearing.

Kamaohe, sworn, says he knows the land of Clt. It is an iliaime, called Ka-akaunawaikean in the ahupuaa of Waimano Ewa, Oahu. It contains 9 lo's, one fish-pond, called Makiliwai, in one piece, & a kula in another.

In the apana 1, the land of Clt. surrounds the koele of Kowikihi & is bounded

M. — by the ili: Pukahe

H. " " see

Mk. " " the kakaewai Pipikahi

W. " " iliaime of Pohe

Sp. 2. the kakaewai called Napili in the ili of Kula.

Clt. received the land from Moeihoolua in the time of Ke Kaulawhi, she held quiet possession until the present time.

Kahiukaa moon says he knows the land of Clt. and the testimony of Kamaoaha is correct.

No 7445 - Kabeiki, Clt.

Kamaoaha moon says the land of Clt. is an ili called Opikaula in the ahupuaa of Waimano, Ewa, Oahu. It contains 15 lots in one piece & 5 fish-ponds & a kula in another.

Ap. 1 is bounded

- M. by the iliaia of Pohe
- K. " " Kaakauwaihau & Papohaka
- Mk. " " Mibigaha & Peleapi
- W. " " Kamaula, Kapele, Kamaula, & Kaulima

There are three kales in the middle of the land.

Ap. 2 fish ponds & kula is bounded

- M. by the fish ponds, Kaloalou, & Kaloalou & sea shore and the ili Meloke.
- K. " the west shore of Pipiloa
- Mk. " fish ponds Kahi & Kula of Kaloalou
- W. " " Kawa

Clt. received the land from Kahi in the time of Kekaulahi & has held quiet possession of the same ever since.

Kahiukaa moon testifies that the statement of Kamaoaha is correct, & is his own.

No 7444 - Kelama, Clt.

Kamaoakea moon says he knows the land of Clt. It is a moaia called Lolopio ili of Lole, Manaiawani, Ewa, Oahu. It contains 5 lots & a kula in one piece & a house lot in another.

Ap. 1 is bounded

- M. by the moor Ewa & Maunani
- K. " " Kaulaia
- Mk. " " Kaulaia & Kamaoakea
- W. " " River

Apana 2 is bounded

M. by the ili Umuamala

H. " " " " " " " "

Mk. " " " " " " " "

W. " " " " " " " "

Ult. received the paa'ina from his father

Makini, who held it in the time of Manihamuka I.

to he has always held it in quiet.

Kumahuaka, however, confirms the foregoing testimony on his own.

No. 6940 } Kaha'epile, etc.

" 9384 } Erroneous No. MB. 6940

Kahanni now says he knows the land of etc. It is a maokala called Kaha-kakuokia in the ili Kapoupona Waeana, Ewea. Oahu. It consists of 3 pieces.

Apana 1 has 16. loia Kaboua etc. Bounded

M. by the ili Kalimaukela

H. " " " " " " " "

Mk. " " " " " " " "

W. " " " " " " " "

Sp. 2 is bounded (in a fish-pond)

M. by Kaha'hai

H. " " " " " " " "

Mk. " " " " " " " "

W. " " " " " " " "

Apana 3, three fish-ponds

M. by the ili Kalimaukela

H. " " " " " " " "

Mk. " " " " " " " "

W. " " " " " " " "

Ult. received his land from Kaha'aina in the time of Kaha'umoned, then held quiet possession until the present time.



Kapaa sworn, testified to the correctness of the above  
testimony.

July 4, 1850

No 9384<sup>B</sup> Kahulani, Ct.

Ct. appeared & made oath that his claim  
was duly made out by Maakuaia & presented, but  
is not to be found; the same was, therefore, admitted  
to a hearing.

Sitor Kalanau sworn, says he knows the  
land of Ct. It is a moovaina named Kalolo in  
the ili Papaa, Maikeli, Ewa, Oahu. It con-  
sists of two lois & a kula mahiai, in one piece.  
It is bounded

North by the Kio Mooni

South " " Iliama Papaa of Kekualopā

West " " Uluamau

East " " Kula of Kaholo

Ct. received his land from Kekuaapanie in  
the time of Kinan. One loi has been allowed  
him unto this time without hindrance, but the other  
has been taken recently by Kekuaapanie and given  
to another without his consent.

Kahulani akahi sworn, confirms the testimo-  
ny of Kalanau as correct, & says it is his own.

No 9384<sup>C</sup> Kahulani akahi, Ct.

Ct. appeared & made oath that his claim  
has been duly made out by Kaapanie & presented,  
the same was, therefore, admitted to a hearing.

Ka Koo sworn, says he knows the land of Ct.  
a moovaina called Kapuakalo in the ili Papaa  
Maikeli Ewa. It contains 6 net lois, one dry,  
a kula moku & a kula mehoos in one piece.

This bounded  
 N. — by the mooraina Papaa of Mahana  
 S. — by the river of Waikale  
 W. — by the mooraina Papaa of the  
 Kamaoia

Olo arrived the land from Keapania in the  
 time of Kinan, & has kept quiet possession of the  
 same until now, except the kula in his lately  
 taken by Keapapio without Olo's consent.

Mahala also swears the testimony  
 of Naku as correct.

No. 1657

Paheau, Olo  
 Kahu moon, says he knows the land  
 of Olo. It consists of 5 lots & kula in the  
 ili of Tuiole, Waikale, Ewa, Oahu, in  
 one piece. It is bounded  
 N. — by the ili Mahakukhia  
 S. — by the ili Keleku  
 W. — by the ili Keakupua

Olo arrived the land from Paheau in the  
 time of Kinan, & has kept quiet possession until  
 this time.

When Sami Kapeta bought the loko niki,  
 the chain was run by Kalama across a part of  
 Olo's fish pond against his remonstrance. He, Olo,  
 appealed to Keone but was reinstated there-  
 in, but the heirs of Kapeta still claim the  
 portion cut off by the chain. Olo appeals to  
 the Land Commission for redress.

Kapeta swears, confirming the testimony of Kahu  
 & says his own is like it.

No. 6025

Kahaekaha, Olo  
 Mahala 1<sup>st</sup> swears, says he knows the

land of Olo, a mooraka called Ulaumana in the  
 ili of Ulaumana, Waikiki Coast. It consists of 6 lots  
 Fakula Kakaehala 5a moku kula. Bounded  
 N. by the moor Papaa  
 S. " " Kanehale  
 Mh. " " Kaaikahani  
 W. " " Kula Kakaolo

Olo received the land from Kaa in the time  
 of Kaakumana. She has kept quiet possession of the  
 same until the recent purchase of the ili by Mr. Jar-  
 rett, when the Co-adjut, Kalatoo 2<sup>d</sup> had parts  
 have been taken away without the owner's consent.

Kahula 2<sup>d</sup> sworn, confirms the above testimony as  
 entirely correct, feels it his, own.

No 1812 Kaa, Olo

Kapike, sworn, says the land of Olo is an  
 Mauloi in the ili of Kakaehala, Waikiki Coast.  
 It consists of 6 lots, in one piece & pakala in another.  
 It is bounded

N. by Waipio  
 S. " the land of Kapike in Kakaehala  
 Mh. " " Kule Kalawaha  
 W. " " Land of Kapike in Kakaehala.

Olo received the land from Mahua in the  
 time of Kaakumana. She has held quiet possession  
 until recently, when Mr. St. John of the Home  
 Office recently purchased the ili Kakaehala, he  
 has taken a lot of 2 lots without the consent of  
 Olo. ~~It is~~ <sup>It is</sup> situated in the kula of Kaulii outside  
 of the Paiana.

Pakehu, sworn, confirms the above testimony  
 & says it is all true.

Continued  
 1.311-D.3.F.6.

No 7442 *Teaete, Cto*

*Papike* sworn, says the land of *Cto* consists of 2 parcels in the ili of *Kakahu-ohia, Waikeli, Ewa*. They contain 7 lots & are in one piece, bounded

M. — by *Waipipi*

H. — " *Waipipi*

Mk. — " *the ili Keekapuaa*

W. — " *land of Papike in Kōhikahia*

*Cto* received the land from *Makua* in the time of *Kaahumanu*, & has held quiet possession of the same until now.

*Pakea* sworn, confirms the testimony of *Papike*, to say it is all true.

No 1847 *Kaikunana, Cto* His claims found.

1613

*Cto*, being sick, *Pakea* & *Kekualihii*

*In the Index*  
Refer.

made oath that the claim of *Kaikunana* had been duly made out by *Teoapani* in their presence, & as they suppose was permitted; the

*Cto* was therefore, admitted to an audience.

*Pakea* sworn, says, he knows the land of *Cto*. It is a *mauoi* in the ili of *Kakahu-ohia, Waikeli, Ewa*. It contains 4 lots, and is bounded

M. — by the land of *Kekualihii*

H. — " *koala of Kōhikahi*

Mk. — " " *Painole*

W. — " " *land of Keakeli*

*Cto* received his land from *Makua* in the time of *Kaahumanu*, & has held quiet possession of it until now.

*Kekualihii* sworn, confirms the above testimony of *Pakea* & says, it is true.

161313

No. ~~8597~~ Hawaiiua, Cto

Cto. came & made oath that his claim had been duly made out by Keapanaia & given in the same way therefore admitted to a hearing.

Kaunohi sworn, says he knows the land of Cto, a moo kalo called Pauiwa in the ili Pauiwa, Waikole Ewa, A consists of 5 lois, & a kula & ka huahala in one piece, & a fish pond in another.

Sp. 1. is bounded

M. by the moovaine Puake

H. " " "

Mk. " " "

W. " " "

Sp. 2. a fish pond

M. by a loko of Okua

H. " " " Kekupualani

Mk. " " " the River

W. " " " aua ai Paehala

Cto. resumed his land from Kalaipahala in the time of Pahi. He held the same a great possession until now.

Naone sworn confirms the testimony of Kaunohi & says it is all true, & also is his own.

No. 8597 Hanowana, Cto

Hawaiiua sworn, says he knows the land of Cto, for he is the konoehi of it. It is a moovaine, called Puokeiki, in the ili Pauiwa, Waikole Ewa, Oahu. It contains 5 lois & a kula in one piece, & is bounded

M. by the Muliwai

H. " " moov of Puokeiki

Mk. " " moovaine

W. " " Hanukou

The Koala comes between the two & Keelan

Clt. received the land from <sup>his</sup> ~~his~~ <sup>the</sup> time of Kachumane, & she has held it in quiet possession until now.

Kawaleiki swears, confirms the testimony of Huailua as correct, & it is his own testimony

No 1572 - Kawaleiki Clt.

Huailua swears. I know the land of Clt. from old times. It is a moor, Kalahe in the ili of Waipahu, Waikale Owa Oahu. It contains 5 lo's La kula in one piece, a fish-pond in a second & a pahale in a third.

Ap. 1. is bounded

M. - by the Koala near the river

H. - " " ala-aupuni

Mk. " " paaina

W. " moou Kanaalalan

Ap. 2<sup>d</sup> the fish-pond

M. - by the first pond of Kakaipoalani

H. " " river of Kaelekomoa

Mk. " " auwai & Huailua's fish-pond

W. " " to ko Puhau.

Ap. 3. The Kakuakala, is situated in the Kula of Kakaipoalani

Clt. received the land from Halauwai in the time of Kachumane, & has held quiet possession of the same until now. The Clt. has 7 children to support, but is threatened by his landlord to be turned off because exempt by law from the Koala duty.

Halauwai swears, confirms the testimony of Huailua, & it is his own testimony

No 1614. Kekuailie, Clt.

Pakeau, swears, says the land of Clt. is

lists of these ~~lands~~ in one lot of Keakupuaa, Waialeale  
 Ewa, Oahu. Sp. 1. two lots, the boundaries  
 M. by Kiana & Naipia  
 H. " " Miliwaikale of Pukea  
 Mh. " " moa of Kaikuanana  
 W. " " " Kaawili  
 Sp. 2. two lots  
 M. by Keakupuaa also of Kakaia  
 H. " " Mokuauia of Wai  
 Mh. " " Wai & Auwai of Wai  
 W. " " Wai Kalo of Keakupuaa  
 Sp. 3. a first part  
 M. by the mekale ulu mekale  
 H. " " Keakupuaa  
 Mh. " " Kalo of Keakupuaa  
 W. " " Kalo Aamakaia.

CtC received the land from Makua in the  
 time of Kaahumanu & has held quiet possession  
 ever since.

Kaopuaulu sworn, confirms the testimony  
 of Pakea & says, it is all true.

No 16/4 B Hookamomi, CtC.

CtC appears & took oath that his claim  
 had been duly made out by Honoma & presented;  
 the same was therefore admitted to a hearing.

Honoma sworn, says, the land of CtC is  
 a moovaina called "Mikiokai" in the ili Kea-  
 kupuaa, Waialeale Ewa. It contains 4 lots  
 in one piece, and a kahekahale in another.

Sp. 1<sup>st</sup>, 4 lots, is bounded

M. by the lii Keimukiokai & Kakaia  
 H. " " moa Kapakahi,  
 Mh. " " " " "  
 W. " " " " "

Apr. 2. Kakuahale, bounded

M. by the kula of ~~Kakala~~

H. " " " " "

Mk. " " kaaina of Kaniupos

W. " " paainas

Clt. received the land from Kakuahale in the time of Kaomi, & has held quiet possession ever since.

Kalawai, sworn, confirms the testimony of Hauna as true.

Apr. 3. Napala, Clt. supposed to be Pala, 1679

Clt. appeared & made oath that his claim had been duly made out & presented, & he was summoned to a hearing before the Land Commission but not heard when he appeared, he was therefore admitted to be hearing none.

Kalawai sworn, says the land of Clt. is a mookalo in the ili of Uluemanu, Waikela, Ewas, Oahu. It consists of 4 lots & a kula in one piece, & a kakuahale in another.

Apr. 1, 4 bis, is bounded

M. by the lands of Pakae

H. " " lewis of Kaulikamoa

Mk. " " mo'o Kakuahale

W. " " " Kalouai

Apr. 2 pakala, is situated in the kula of Pakae, Waikela

Clt. received the land in ~~the time~~ of Pakina in the time of Kaalimama & has held it in quiet until the present time.

Kanoho, sworn, confirms the testimony of Kalawai as true

to 1680 - Pauoa, Clt.

Kanoho, sworn, says the land of Clt. is a mookalo called Kaauwai o Lohue in the ili of

Kakala claims the Apr. 2 as  
never having been given to  
Clt. at the Hegehokete, but  
long held the land as he had

to 1674  
Clt. P.



Li'ue, Waikale, Ewa, Oahu. It contains 5 lo'i in  
 one piece and also a kupa maia in the same. Bounded  
 N. by the moaia & Auwai  
 E. " " river  
 W. " " moaia Keli's kamaka  
 N. " " " Puu maia.

Clc received the land from Lelukeivalani in  
 the time of Kauhiamama. He descended to him from  
 his father, & he has a living, held it in quiet

Hookaamomi sworn, confirms the above testi-  
 mony it is also his own.

No 1716. Kauna, Clc.

Hookaamomi sworn, says the land of Clc  
 is a loko kala & 2 lo'i with a kupa in the ili of  
 Manupoo, Waikale Ewa, in one piece, Bounded  
 N. by the other 2/3<sup>rd</sup> of the loko Manupoo  
 E. " " river  
 W. " " moaia Ai'ooloo  
 N. " " Kauhale of Manupoo

Clc received the land from Palee in the time  
 of Kauhiamama & he held the same in quiet  
 since.

Kalawaia sworn, confirms the testimony of  
 Hookaamomi as true.

No 5595 - Napakahi, Clc.

Kalawaia sworn, says the land of Clc is a  
 moaia in the ili of Napakahi, Waikale, Ewa  
 It contains 2 lo'i, & is bounded

N. & E. by the moaia of Napakahi  
 W. " " " " " Kookoo  
 N. " " " " " river  
 N. " " the ili Napakahi

Clc received the land from Kauli's kamoa

\* Kauli the Hookaamomi sworn  
 stated his claim for the Kula when  
 his uncle Kauli was living & from the  
 time of Kauhiamama as given him by  
 the King

in the time of Kinau and has held quiet possession of the same until now.

Kaiana sworn, says, The land of Ete is a Lokoloko & 2 small loia, & 2 fish-ponds, called Kapuua, &c in one piece, in the ili of Ke-akupuaa, Ewa, Oahu. It is bounded  
N. by Homaikeia of Waipio  
S. " the loia Kapakuhia  
W. " the paiaua  
W. " moo Ulemoku

Ete received the land from Kakaue in the time of Kaakumau, & has held quiet possession of the same ever since.

Kapupu sworn, says, he knows the land of Ete, and the testimony above is correct.

No 559<sup>5</sup> Keoni, etc.

Ete appeared & made oath, that his claim has been duly made out Keapuaia, and nothing the same is therefore admitted to hearing.

Kapupu sworn, says, The land of Ete is a moaia called Kealiaia, in the ili of Ulemoku, Waikaloa, Ewa. It contains 5 loia & a fish-pond & a kahuehale in one piece.

N. by Homaikeia of Waipio  
S. " the moaia Kapuua  
W. paiaua

W. " loia Kapakahi

Ete received the land from Kakaue in the time of Kaakumau, & has held quiet possession of the same until now.

Kekealilie sworn, says, the testimony of Kapupu is true & is also his own



claimed as a kaula  
by the kauhiki.

- 5<sup>th</sup> A kula maia in the ili of Oahu
- 6<sup>th</sup> A kaula kula in the ili Kaula

Apana 1. Kamalua is bounded.

- M. by the loi of Hamaokalani
- H. " " " " Kaula
- M.K. " " " " Kaula
- W. " " " " Kaula

Apr. 2, the loi claimed by Edw. Hunt.

- M. by a loi of Paauhi
- H. " " " " Kaula of Ed. Hunt
- M.K. " " " " of Ed.
- W. " " " " " Ed. Hunt.

Apr. 3<sup>rd</sup> 6 lois in Paopaa

- M. by the lois of Keliokamaka
- H. " " " " " Luakou
- M.K. " " " " " Kaula
- W. " " " " " Hamaokalani

Apr. 4<sup>th</sup> A half loi.

- M. by the loi Kalamaka
- H. " " " " moouina of Kaupua
- M.K. " " " " half loi of Koi
- W. " " " " loi in Kaula

Apr. 5 Kula maia in Oahu

- M. by a loi of Aiawa
- H. " " the cocoanuts.
- M.K. " " " prickly pears
- W. " " " Kula of Paeter

Apr. 6 a House lot.

- M. by the pakele of Hauna
- H. " " " breadfruit
- M.K. " " " water course
- W. " " " paopaa

Oct. received the four first Apanas from Koi in 1841. The kula maia from Aiawa in 1843,

Kaula claims the Apanas  
as his own, being applied  
to Oct.



The Kakuahale is situated in the ku-  
la of Kakaia, bounded

- M. - by the lolo Kakaia
- H - " " Kuauna loko of Kakaia,
- Mh " " muliwai
- W. " " loko of Ohule

He received his land from Kauliokamoa  
in the time of Kinan, & has held quiet posses-  
ion of the same until now.

Koliola noona, says the ~~territory~~ territory of Ohule  
is two lolo also his domain.

No 5531 - Heawe, Ckt.

Puki noona says the land of Heawe is  
a moovaina in the ili of Kapakahi, Waikila  
Ewa. it contains 4 lolo & a kula moke in  
one piece, & a Kakuahale in another. Bound

- M - by Koloamaia of Waipii
- H - " " li Ananaki of Puki.
- Mh " " Kiova

W. " " Moovaina of Kua son of Kakaialohi.  
He received the land from Kauliokamoa in  
the time of Kinan & has had quiet possession until now.

Kuapuu noona says the lolo of Puki is  
sit his own lolo.

No 1682 - Puki, Ckt.

Heawe noona says the land of Ckt. is 4  
lolo called Ananaki 1 in the ili of Kapakahi  
Waikila Ewa. & 2<sup>d</sup> a podiatat Kiova in  
Heakupuaa, Waikila Ewa. Bound

- M - by a lolo Ananaki 2
- H - " Kameuki in Kakaia
- Mh " the Moke of Kauliokamoa
- W. " " moov of Heawe

Apr 2 lives <sup>in Kaulikamoa</sup> in bounded  
 Ma by Hikauatiti a loko in ~~the~~ Kaulikamoa  
 Ma ... a maia ...  
 Ma ... abote ... called Kamapuna.

Ma ... received his land from Kaulikamoa &  
 Kauli in the time of Kamehameha but he  
 Kauli sworn, says the testimony of Kameh is  
 his own his testimony.

No. 142-13

Kauli, Ct.  
 Ct. cannot make out that by claim had  
 been duly made out by Kauli and parents;  
 the same was therefore admitted to a hearing.

Kame sworn, says the land of ~~the~~ contains  
 2 lois in the ili of ~~the~~ Waikale Ewa,  
 Oahu, ~~is~~ bounded

- Ma by the maia of Ilikikoa
- Ma " " " " " "
- Ma " " " " " "
- Ma " " " " " "

Ct. received the land from Kaulikamoa  
 who took away one of the 2 lois of Ct. He then  
 then appealed to the Looiaukoo, who restored  
 the land to Ct. Kaulikamoa then appealed  
 to the God, she reinstated Kaulikamoa in pos-  
 session of 1/2 Ct. but one loi Ct. appeals to the  
 land commission for title to both lois.

Oahu sworn, confirms the testimony of Kame  
 and calls it his own.

No. 8616 }  
 " 1576 }

Kame, Ct.  
 Kame sworn, says the land of Ct. is  
 a mookala called Pukuehu in the ili Na-  
 papuapuu, Waikale Ewa. It contains 4 lois,







M. - by the moaia Kamehiki

H. - " Paiaia a moa of Hei

Mk. - the moa Kanihaka

W. - the paiaia

App 2. bounded

M. by the fish-pond Kapapawai

H. " " Paiaia & Waikele

Mk. " " " & Waikele

W. " " " Ili Kakaheua

Obtained his land from Pahe in the time of Kinau & his hold it in quiet & good man.

Kulani woman, says, the testimony of Obule is true for his own.

No 5846 (Native), Ob.

Native woman, says, the land of Ob. is a moaia called Ananaki Obule in the ili of Kapakahi Waikele Ewa. It contains, 1<sup>st</sup> one lot & 2 paahu areas in one piece, & 2 a pakale.

Spain's bounded

M. by Matakakolo in Waipia.

H. " the lot of mine in Matakai

Mk. " Ananaki Obua

W. " the moaia of Heave

Ob. obtained his land from the Kula of Hei & Kapuna.

Ob. received the land from Kanihaka in the time of Kakaheua & he has held quiet possession of it until the present time.

Obule says, confirms the testimony of Makua or Lema

No 5989 Matakole Ob. Died in 1849.

Claim presented by his heir Paialua,

Obule says, the land of Ob. is a moaia called Kooka in the ili Kapakahi, Waikele Ewa, Oahu. Contains 3 lots & a kulamoku

in one piece & a kakua hale in another.

Apana is bounded

M. by the mooraina Mikiokai

H. " " " Kuaalaau

Mk. " " " kaula Kamaekani

W. " " " Kamaokai

Apt. 2. Kakua hale is situated in a part of Kapa-kahi near Kakaia - Bounded

M. by a loko called Kakaia

H. " " Kakaia hale of Kolola

Mk. " " Paiaua & the River

W. " " Kakaia hale of Keawe

Clt received the land from Kaulaokama in the time of Niniau, & has held it.

Kolola turn, say, the boundary of Oahu is true & is also his own.

No 6080 Halaokoa, Clt.

Present I, his heir at law as possessor of claim.

Public noon, say, The land of Clt is a loko & ahuwai in one piece and a pahale in another.

The loko is called Ananakinua also in the ilika-kakahi & is bounded

M. by the loko Ananakinua

H. " " ~~mooraina~~ ~~mooraina~~ loko Ananakinua

Mk. " " loko of Kakaia Ananakinua

W. " " of Keawe

Apt. 2. The house lot in the kula of Keakupuaa

Bounded,

M. by the kula of Keakupuaa

H. " " " Aniole

Mk. " " " Keakupuaa

W. " " " pahale of Puaa.

Clt received the land from Kaulaokama in

the time of Kamea I has told quite a

Makoe sworn, confirms the testimony of Puki as  
true & calls it his own also.

No 5848 Maupuaa, Ct

Notioloa sworn, says the land of Ct is a  
mevaina in the ili Napakahi Waikole Ewa  
Oahu. It has 4 lots in a piece & a kahua hale  
in one piece & a kahua hale in the kula  
of Puopua in another. Ap. 1 is bounded  
N. by the mo. Halekalekoine

H. " " " Kipaku

M. " " " River

W. " " " of Kei

Ap. 2. Pahala, in the kula of Maupuaa  
Waikole Ewa.

Ct. owned his land from Kaula Kamea in  
the time of Kamea and has held quiet possession of  
it ever since.

Ohule sworn, confirms the above testimo-  
ny and calls it his own.

No 5602 Notioloa Ct.

Ohule sworn, says the land of Ct is a  
mevaina called Halekalekaine in the ili Maupuaa  
Waikole Ewa, Oahu, & contains 4 lots, an  
auwai & a mo ku kula in one piece & 2<sup>d</sup> a ka-  
hua hale in another.

Ap. 1. is bounded

N. by the Koule Napakunilimiti

H. " " mevaina of Kamakalohi

M. " " " " " Kookoo

W. " " " " " i'iaime Nio

Ap. 2. Kahua hale is in the post of Kapa-  
kahi, bounded

No. 1674 M. by etc. of Kauhau

N. " the Paaina

Mk. " River of Papehaha

M. " Kauhau etc. of Paalua

Ch. received the land from Makua in the time of Kaahumanu, & has held quiet & possession of it ever since.

Makua never being the testimony of Okula in time for his own

No 1675 - Makua, Ch.

P. Whitehead says, The land of Ch. is a meso-  
vina in the ili of Kauhau, Waikoloa, Ewa, Oahu,  
Hawaii & is Kanawai in one piece. Bounded

M. by Homakua & Waipae

H. " Kauhau & Ewa

Mk. " Kauhau of Okula

M. " Ananahua 2.

Ch. received the land from Kapuni & Poo in the time of Kaahumanu, & has held it in quiet un-  
til the land was recently bought by Paul Kani, when  
the acca was taken by him without Ch.'s consent.

Okula born in firm as true the testimony of  
Pahi.

No 1675 B. Horioho, Ch.

Ch. appeared & made oath that his claim  
was duly made out by Maakua's gift in; the  
time was, therefore, admitted to a hearing

P. Whitehead says, the land of Ch. is a meso-  
vina in the ili of Papea, Waikoloa, Ewa, &  
contains lots of a kula in one piece & a kauhau  
in another. It is bounded

M. by the mesovina of the kauhau

H. " " " " " "

Mk. " " " " " "

M. " " " " " "

Sp. 2. The Kakaikulu, in the Kula of Au-  
alii, Waikula.

Clt. received his land from Keahi, his father,  
in the time of Kaahumanu, & has held quiet pos-  
session of the same until now.

Kaahiakiako sworn, says the testimony of  
Kanohe is correct in his own

No 1675<sup>c</sup> Kakaikulu Clt.

Clt. appeared & took oath that his claim  
has been duly made out & proved; the same  
was therefore admitted to a hearing.

Kanohe sworn, says the land of Clt. is a  
mookalo called Kamalua in the ili Naha-  
puna, Waikula, Ewa, Oahu. It contains  
3 lots & a kula in one piece, & bounded  
N. by the river

H. — " " mountains Kanooiki

M. K. " " puaina,

W. " " Mookolu Paekulanu.

Clt. received the land from Mamiaria his kai-  
kohe in 1847 & he has held it quietly except  
that the konohiki has divided his one lot into  
two parts to get a kula out of it. & young Mr  
Luns has also taken away his kula. Clt. ap-  
plies to the Land Commission for a title to the  
whole.

Kanohe sworn, says his own testimony accords  
with that of Kanohe.

No 1675<sup>d</sup> Makalolohe, Clt. Died in 1848.

Alea appeared & took oath that Makalo-  
lohe the claimant, requested to view his land &  
titles that he sent in his claim at the possession  
to the Land Commission written by Kanohe; The

same was then for admitted to a hearing,

Mahoe woom, says, this is dwelling in quiet on the land of Oltas his heir. It is a mooraina called Hooliticamane in the ili Kapakahi, Waikela, Ewa, Oahu. Mountain, 5 lois & an auwai & is bounded

- M. - by Holoamane, Waipio
- H. - " the mooraina of Keane
- Mk. " " Koele of Kauliokamoo
- W. " " mooraina of Kookoo.

Olt. received the land from Kauliokamoo in the time of Maahumani, and held it in quiet till death, when he left it to the present possessor.

Kolida woom, confirms the testimony of Mahoe as true, and is his own.

No 1675 E Kaneolei, Olt

Olt appeared and made oath that his claim has been duly made out by Kaapana's presenters, the same was then for admitted to a hearing.

Mahoe woom, says, the land of Olt is a feloi and an auwai in the ili ulamoku, Waikela, Ewa, Oahu, in one piece, & a kahuahale in the ili of Kaokai, Waikela, Ewa, in another.

- Apana 1. is bounded
- M. - by Kaipichakakelohelo, Waipio
- H. - " the loko Kamaupuna
- Mk. - " ~~paaina~~
- W. " " the other 1/2 of the loi of Kuumalae

- Apana 2 pahala is bounded
- M. by the kahuahale of Kualii
- H. " " loko Nahaai
- Mk. " " " " " "
- W. " " " " " " Kamauki of Oltas

Olt. received his land from Kalamoku

in the time of Kaakamaue, & has held quiet possession of this name until the present time.

Chale sworn, confirms the testimony of Mahoe as true, and in also his own.

Ewa, July 7. 1850

No. 167<sup>3</sup> Naniakama, etc.

Ch. appeared & made oath that his claim was duly made out and sent in by Momo-ria. The same is therefore admitted to be true.

Puki, sworn, says, the land of Ch. is an ili Namoodua in Waipio, Ewa, Oahu.

2d, a fish pond called Malawai in the ili Naha-kushia, Waikaloa, Ewa.

3d Akula in the ili Keakupuua, Waikaloa, Ewa.

Apana 1. is bounded—

M. by Ulu, an ili of Waipio of Nauea.

H. " the ili Holouamaue

Mh. " the kaala of Nonshiki

M. " the ili of Ulu Waipio

Apana 2. fish pond, is bounded

M. by a fish pond called Kawaowakine.

H. " " the paaina

Mh. " " " " " "

M. " " " " " " "

Apana 3. paahole, bounded

Mh. by the paaina

M. " a kaha of Auiole

Mh. " " " " " "

M. " " fish pond in Keakupuua

Ch. received Apana 1. from Kaakamaue in the time of Liholihon. Apana 2. from Nauea. Apana 3.

Obtained by  
the same as the  
original to Nauea



from Makua, & his heirs, until the present time, with the exception of Mr. [?], the first [?] obtained [?] by Mr. [?].  
 Mr. [?], as belonging to the [?]  
 Hokiha sworn, confirms the testimony of Puki as true, his also his own.

P  
 5998

Puou, Ch.  
 Kumekeame, sworn, says, The land of Ch. is a mooraina called Kuaupohukua in the ite of Homaikoaia, Waipio, Ewa. It contains 3 loia in one piece, & is bounded  
 N. by the arowai of Kumekeame  
 S. " " " " "  
 W. " " " " "  
 N. " " " " " loko kalo of Holomoana  
 W. " " " " " mooraina of Naumieoani

Ch. received the land from Peinwa in the time of Kinan, & has held quiet possession until this time.

Kaia sworn, says, his testimony corresponds with that of the above.

10, 512.  
 7262 Index No.

Nahaina, Ch.  
 Maone sworn, says, the land of Ch. is a mooraina called Kuaaka in the ite Kuaaka, Waipio Ewa, Oahu. Contains 3 loia in one piece, and is bounded  
 N. by the Koaie Kooki  
 S. " " ite of Ulu  
 W. " " Waitite  
 N. " " Akaakai

Ch. received his land from the King in 1847, when his people's lands were appointed out to them by His Majesty.

Chu sworn, says, his testimony corresponds with that of Maone.

1686 Maluatinenevii, Ct.

Hana sworn, says the land of Ct. consists of 2 loko kalos called Sinauwela in the ili of Homaikaaia, Waipio Ewa, Oahu. It is separated by the auwai of Kapela into 2 apanas.

Apana 1 is bounded

M. by the loko Kalokiloa

H. " " " Sinaia

Mk. " " " Sinauwela

W. " " " auwai of Kapela

Apana 2 is bounded

M. by the auwai of Kumehuna

H. " " " " Kapela

Mk. " " " Koolo Kaiputakanahelohelo

W. " " " Waakuaia

Apana 3 is a Kahuakale, bounded

M. by the koolo Waakuaia

H. " " " Kaiputakanahelohelo

Mk. " " Waikela

W. " " the loko Homaikaaia

Ct. received this land from his wife of name John Li in the time of Kinau, & has held quiet possession of the same ever since.

Kaia sworn, says his testimony accords with the above of Hana.

3972 Hinaamoi, Ct.

Pacle sworn, says the land of Ct. is a mo oaina, called Kaku in the ili of Hopenui Waipio Ewa. It contains 5 loko & a kula in one piece & a Kahuakale in another.

Apana 1. is bounded,

- M. by the marriage Makahiki
- H. " " " Kaalakea
- Mk. " " " Kuaiula
- W. " " " auwai of Laauli
- Ap. ? Kahuakole is bounded
- M. by the marriage
- H. " " Kahuakole of Awala
- M. " " Kekekapala
- W. " " Kahuakole of Manoha.

Cl. received his land from Leoiki in the time of Kinau, and has held the same in quiet possession. Napela sworn, says his testimony accords with that of Paale, which is true.

Mr. Hunt, junior, who purchased the ili of Hapanui in the name of his son Robert, in 1849, protests against the above claim as within the bounds of his purchase. He bids all measures tending to deprive him of his right by purchase.

5604 Naahualu Cl.

Keawekohala sworn, says the land of Cl. is the half of a loko kala called Honuhonu & the 1/2 of the Kahuakole <sup>with</sup> in the ili Hanaloa, Waipio Ewa Oahu, in one piece, is bounded

- M. by the loko called Naapapapa
- H. " " other half of the loko Honuhonu,
- Mk. " " loko Kalohoele
- W. " " Koele Kapelapela

Cl. received this land from Nalimu in the time of Kinau, & has held quiet possession ever since.

Kalauakinenui sworn, says his testimony accords with the above which is true.

3794 Loheluke Cl. Died in 1849

Present his widow to prosecute his claims.  
 Hinaumai sworn, says the land of Cl.

is a moovama in the ili of Kaalakea,  
Waipae, Owa, Oahu. Contains 5 loia &  
a kula in one piece. Bounded

M. by the paaina

H. " " moovina Moohi

Mh. " " loko Eoiki

W. " " ili Hepeouu & Kahuakale of Awala

Cl. received the land from Kekaha in the  
time of Kaahumanu, & has held quiet pos-  
session of the same until the present.

Hikinaakala sworn, confirms the above  
testimony as true & his own.

6076 Hamehame, Cl.

Kai'a sworn, says the land of Cl. is a  
lokokalo, an auwai & a fishpond in ~~one~~ pieces.

The auwai is separated from the other by the koele.

Ap. 1's bounded viz the lokokalo.

M. by the fishpond Eo

H. " " " of Kahuwa

Mh. " " koele of Kahuu

W. " " lokokalo Kahualea

Apans 2 the auwai, bounded

M. by the koele Kahualea

H. " " " " Keio

Mh. " " loko of Holomoana

W. " " " " Puou

Apans 3, Kahuakale in the kula of  
Puopae - bounded

M. by the kula of Kouhiki

H. " " paaina

Mh. " " Kahuakale of Hikewa

W. " " loko " "

5370 Cl. received the land from Kakinakawa in the time of Hinan, & her held quiet possession until now.

Kaohakua sworn, says confirms the above testimony, as true & calls it his own.

5371 Oha, Cl.

Kaone sworn, says the land of Cl. is a moorain called Kakapili in the ili of Hanalei, Waipia, Ewa, Oahu. It is 4 lots of the ip of Kala in one piece, & a kahua hale in Kealahou in another.

Apparently bounded  
N by the ili Lauli  
E " " Loko Eo  
W " " moa Mwoiki  
S " " Kula of Kealahou

Apparently bounded  
N by the ili Lauli  
E " " Loko Eo  
W " " Kula of Kealahou  
S " " paaina

5372 Cl. received the land from Nalima in the time of Hinan, & her held quiet possession until now. Nihonakala sworn, says his testimony accords with the foregoing.

5373 Kaia, Cl.

Kamohame sworn, says the land of Cl. is a lot of Kala & a fish pond named Kalua-alaa in six pieces in the ili of Eo, Waipia, Ewa, Oahu. Bounded

N by the Wokalo Kala  
E " " fish pond Eo  
W " " moovina Kaku  
S " " Wokalo of Nawakina (awaia)

Apana 2. Pahala

Is situated in & surrounded by the kula of Hanalea, Waipae, Waipio

Cl. received the land from Maales in the time of Kinan, & has held the

Maulekua sworn, says his testimony accords with the above, which is true.

1685 Pepe, Cl.

Hikinaakala sworn, says the land of Cl. is an ile aia called Nakaia in Waipio, Ewa, Oahu. It has 3 lvs and a kula, & is bounded

M by the ili Napioololo

H " " kula of Keatupuna

Mk " " ili Poopalupalu

M " " Aiwai nei.

Cl. received the land from Mahala his father at his death in the time of Kinan & has held quiet possession ever since.

Chu sworn says his testimony accords with that of Hikinaakala, which is correct.

1712 Hikinaakala Cl.

Chu sworn, says the land of Cl. is a moovaina called Puumiaia in the ili of Hanalea, Waipio Ewa, Oahu. Contains 4 lvs, in one piece & is bounded,

M by the moovaina Mahilutukuli

H " " kula & koele of Hanalea

Mk " " moovaina Numalaewai

M " " koele Mualii

Cl. received the land from Malimu in the time of Kinan, & has held quiet possession ever since.

Chu sworn, confirms the above as true.

No. 1712<sup>B</sup> Hoapano, Clt.

Clt. ~~appears~~ ~~states~~ rather that his claim has been duly prepared & put in by Hoapano, the same is therefore admitted to a hearing.

Chalewowa says, the land of Clt. is a moovina in the ili of Kachai, Waikoloa Ewa, Oahu

Mountains lies in one of apana, & is bounded

M. by ~~Hoapano~~ Hoapano

S. " " ~~fishpond~~ fishpond

Mk. " " ~~fishpond~~ fishpond

W " " moovina of Hoapano  
Clt. received the land from me as Koushiki in the name of Hoapano, they held quiet possession ever since.

Nuana woman, confirms the above testimony as true & says it is his own.

No 1712<sup>C</sup> Nuana, Clt.

Clt. appears & reads over rather that his claim was made out by Hoapano & as he appears was duly presented by the same, he is therefore admitted to a hearing.

Chalewowa says, the land of Clt. is a moovina called Kaka in the ili of the Ahupuaa Waikoloa, Ewa, Oahu. Apana 1 contains 4 lvs & 2<sup>d</sup> apana contains a paha in the keula of Hoapano

Apana 1 is bounded

M. by the ~~Hoapano~~ Hoapano

H. " " " " " "

Mk. " " " " " "

W. " " " " " "

Apana 2 is bounded on all sides by the keula of Hoapano, except Makai in the sea shores

Cl. received the land from Makuei in  
the time of Kamehameha, & has held it  
in quiet ever since.

Heulu'waa, swears the above tes-  
timony as correct; & says it is his own.

Owa April 16. 1850

Present at this time, I. Maatani, Kauaone  
being duly qualified,  
& commenced testifying on the taking testimony at a  
compensation of \$10. per month.

5634

Kaui Cl.

Kealaki waa, says I know the land of  
Cl. It is a loe kolo called Kalohele in the  
ili aina Kalohele Hoaae Ewa, Oahu.

It is bounded

M. by the loe Puhau of Mana

H " " koele of Kalohele

M. " " kahawai & Kamehame

M " " loe of I in Kalohele

Cl. received the land from I in the time  
of Kamehameha, & has held it in quiet ever  
since.

I waa, says the above testimony is true  
& is also his own.

1535 }  
1606 }

Kealaki Cl.

Mauehewa, <sup>in behalf of the</sup> Kamehameha, swears, says, the land

of Cl. is a mookalo, 3 loe, & a Kule, called  
Koipu, in the ili of Waiki, Hoaae Ewa,  
Oahu. It is in one apana, & bounded

M. by the mookalo Koipui

H " " auwai adjoining Kamehame

M. " " moovaina Makuehewa

M " " paaina



Cl<sup>o</sup> received the land from Namau in the time of Liholih<sup>o</sup>. It has held the same in quiet until now. (Proof that the present Hekeki has taken the grape patch & kuaua from Cl<sup>o</sup> as his own, on account of the present Hekeki's having cultivated it under the Cl<sup>o</sup>. M<sup>o</sup>unifi<sup>o</sup> taken in A.D. 1848.) The grape vines belong to the Hekeki; but the land is Cl<sup>o</sup>'s.

M<sup>o</sup>unifi<sup>o</sup> sworn, says by testing concerning the amount of the land, according to that of Hekeki, as above, but in regard to the grape vines, his opinion is different, they should belong to the Cl<sup>o</sup>.

1721. Heiawale, Cl<sup>o</sup>.

Hekeki sworn, says to him, the land of Cl<sup>o</sup> is a moaia called Kuainiko. It contains 4 lots & a kula in one piece in the ili Kasiolo, Hoacae, Ewa, Oahu. It is bounded N<sup>o</sup> by the moaia, Paehi, belonging to Ewa.

It is a kula called Kuainiko.

It is a moaia called Kalaike.

It is a moaia called Paia.

Cl<sup>o</sup> received the land from Namau in the time of Liholih<sup>o</sup> & has held quiet possession until now.

M<sup>o</sup>unifi<sup>o</sup> sworn, says his testimony accords with that of Hekeki.

1677. Hekeki, Cl<sup>o</sup>.

Hekeki sworn, says the land of Cl<sup>o</sup> consists of 2 pieces.

It is a moaia called Maluawai, in the ili of Kasiolo Hoacae, Ewa, Oahu. It contains 3 lots & a kula called Kakuakale.

It is bounded  
 N by the paeeia  
 S " " moosaina Haaieieie  
 W " " " " Halaieieie  
 N " " ili hoale Pahai

Cto received the land from a  
 man in the time of Haahumau I  
 has held quiet possession ever since  
 (Cto has given this piece to Ahueloa  
 to whom he gives the title, may he give  
 it)

Apana is a moosaina in the  
 moosaina of Halaieieie in the ili Halaieieie,  
 Hoaeae, Eua, Pahai, Haaieieie

N by the moosaina Halaieieieki of Haikumau  
 H " " " " Halaieieieki of Haikumau  
 W " " " " Halaieieie " "  
 N " " " " " " " "

Cto received the land from Haikumau  
 in the time of Haikumau, has held it in quiet  
 until now.

Nauehuca koom, agrees in his testi-  
 mony with that of Hekukahiko  
 1605 Haaieieie, Cto.

Namii sworn, says he knows the land  
 of Cto. It is a moosaina called Hoipuuieie  
 in the ili Namolokala, Hoaeae, Eua, Pahai  
 It is in one apaua, contains 5 lots Va'iteia,  
 and is bounded

N by the moosaina Halaieieie  
 H " " " " Hoipuuieie  
 W " " " " Hoipuuieie  
 N " " paaina

He received the land from Ma in the time of  
Ninai, & has held quiet possession since.

Lihue, the Kauhika, having seen the testimony  
above is correct.

No 1665-13 Nukai-Cl.

He appeared to make oath that his claim was  
fully made out by the Kauhika & proved, this  
is the first time it has been heard.

Kehukahika, however, says the land of Cl. is  
a mooinaini & piece, & having 6 lots, one called  
Shakete, another Kahuana, 2 small ones called He-  
makaopuni, the 5<sup>th</sup> Kapaishi & the 6<sup>th</sup> Kalole & a Kula,  
in the ili Niikee, Honouliuli, Ewa, Oahu.

Affava 1 is bounded

M. by the Kula of Nansiki & the Kula Kihewamakawale

H. " " Kahuahala of Kaunahi

Mh. " " Loko Nihela

M. " " lot called Kapaishi of Kaunahi & a part  
of Kihewamakawale

Affava 2 the lot Kalole, ili Niikee, Hon. E. O.

part is bounded

M. by the Loko Kalo Nihela

H. " " " Lohole

Mh. " " " Lakohaleingalio

M. " " area of Niikee

Affava 3, Kahuahala in the ili Niikee.

is bounded

M. by the Kaunahi

H. " " Kahuahala of Kaunahi & Manua

Mh. " " Kula Kihewamakawale

M. " " Kahuahala of Kaunahi

He received his land from Nani, Kahia in  
the time of Pahi, & has held it in quiet until now.

Mauwale noon, confirms the testimony of  
Nekukahiko, and says it is his own

1866

Mauwale Clt.

Mackuna noon, says, I know the land  
of Clt. It is a moovaina called Kalueanoa  
in the ili of Poohilo, Honolulu, Ewa, Oahu.

It contains 4 lots in one apana, bounded

N. by the moovaina Paluan of Kapele

H. " " " " " " " " " " " "

W. " " " " " " " " " " " "

Clt. received the land from Kanaokahilau  
in 1843, when Kikuanua visited Kapele because  
taken sick then, she has held quiet & peaceful  
ever since.

Makua noon, says the testimony of Kae-  
kua is correct, & is also his own.

No 1866 B

Kuahilo, Clt.

The Clt. came forward with that his claim  
was duly made out by Maakua & presented,  
the same is therefore admitted to a hearing.

Mackuna noon, says the land of Clt. is  
an apana moovaina, called Kalepuawa  
in the ili of Poohilo, Honolulu, Ewa, Oahu.

It contains 3 lots & ahala, & is bounded

N. by the prickly pear & kala of Mahakai

H. " " " " " " " " " " " "

W. " " " " " " " " " " " "

N. " " " " " " " " " " " "

Clt. received the land from Mahakai in  
the time of Maakua, & has held the same  
in quiet ever since.

Mauwale noon, says the testimony of Mackuna  
is correct & is also his own.

1580

Kanāhānua Ck.

Kanāhānua sworn says the land of Ck. consists of 3 lo'i and a kakuāhale in 2 pieces.

The lo'i are named, Kalawaha, Aina & Palakai in the ili Kaniōmilo, Honouliuli, Ewa Oahu.

Apana 1 is bounded

N. by the moai of Makaii.

K. " " ~~Koala Kaniōmilo~~ <sup>Mooring of Kaniōmilo</sup>

W. " " Koala Kaniōmilo

N. " " " Amama

Apana 2 is bounded

N. by the Koala Kaniōmilo

K. " " moai of Kaniōmilo

W. " " " Palakai of Kanāhānua

N. " " Koala Kalawaha etc.

Ck. received the land from his father in the time of Kamehameha & I had held quiet possession of them since until now.

He has sworn, confirming the above testimony as true & says it is also his own

No 1580 13

Kapiho, Ck.

Ck. came & took oath that his claim was duly made out by Maakea's testimony; the same is therefore admitted to be hearing.

Kikala sworn, says he knows the land of Ck.

It consists of 2 moos named Namooelua & 2d one lo'i in the moovaina Hiwalala, both in the ili Mahiwapalaa'i, Honouliuli, Ewa Oahu.

Apana 1, Namooelua, is bounded

N. by the lo'i Hae of ~~the~~ the Koala Hae

K. " " moovaina Kapalakai

W. " " Kula Kaniōmilo of Dependent

N. " " moov Lapanui.



It is bounded  
N. by the kahuakale of Pekeke & Kahawai  
K. " " mooukaia of Peke & land of Peke.  
W. " " Kahuakale of Hoei  
N. " " pali

Clb received the land from Maui in the time of Kamehameha 1. He has held quiet possession of the same until now.

Hilinae sworn, says he knows the land of Clb. He is one of 2 pieces. The testimony of Kua is true & is also his own.

1719 Hilea Clb.

Kamehameha sworn, says the land of Clb consists of 2 pieces. 1<sup>st</sup> a mooukaia of 5 lois, and a kula kahuakale, called Kamehameha in the ili Kaunakua, Honolulu, Ewa, Oahu.

It is bounded. Apana 1.

N. by the loi Maui in the mooukaia

K. " " paiaia

W. " " koele of Konoiki.

N. " " mooukaia of Kamehameha

Apana 2 is bounded. Ili Kamehameha  
by name in the ili Kaunakua, Honolulu, Ewa, Oahu & is bounded.

N. by the akaikai of Kaunakua

K. " " auwai of "

W. " " akaikai of Kamehameha

N. " " ili Kamehameha

Clb received the land from Kamehameha in the time of Kamehameha, & has held quiet possession of the same until now.

Proceece sworn, says the testimony above is true & is also his own.

1713 - Healani, Clb.

Proprietor sworn, says he knows the land  
of Clb. Hei, Apana

1. a moouina called Kekui in the ili  
Mahee, Hon. uliuli, Ewa, Oahu, contains  
3 loia & is bounded

M. by the Koala of Kouhiki

H " " Kakaui Makaii

Mk " " moa Kaloiloa of Aea

W " " Aunoi Kakaui called Kakauiiki

Apana 2. a loi seaward of Kapapuaiki,  
It is bounded

M. by the Kula Alialia

H " " sea shore

Mk " " "

W " " Kala of Kapapuaiki.

Apana 3. Pakale in Kapapuaiki, bounded

M. by the pakale of Manakawaieole

H " " " " Kekukakaka

Mk " " " " Kekapa

W " " " " Kekua

Clb. received the land from Vohunohu in  
the time of Kaakemau, & has held quiet pos-  
session of the same ever since.

Hua sworn, says the above testimony is true,  
& is also his own.

5670 - Hāwāhale, Clb.

The above claim has been heard before the  
Land Commission, except the Pakale, which is as  
follows.

Kakaui, sworn, says the Kakaui of Clb  
is situated in Polapola adjoining the Catholic  
chapel yard, & is bounded



M. by the paiaia

H " " Catholic Chapel yard

Mk. " " ~~public~~

W " " by the house lot of mine.

Ch. received this house lot from his father, & has held quiet possession of the same until now.

Hopishe woman, says the above testimony is correct.

No 5670<sup>13</sup> Naakai, Ch.

Ch. appeared and made oath that his claim was duly made out & prosecuted, the same is therefore admitted to be correct.

Kikala, woman, says she knows the land of Naakai, 1<sup>st</sup> Ahoi of S. E. called Lapanui in the ili Naikhuopalaai, Honolulu, Ewa, Oahu.

2<sup>nd</sup> Ahoi called Kuanamano in the moou Makawela, ili Naikhuopalaai as above, &

3<sup>rd</sup> Akaahuakale in Polapola adjoining the Catholic Chapel yard, Apapa & is bounded

M. by a loi kalo called Pulehu of Lānaikahiki

H. " " moovaiua Hamakahi of Hopishe

Mk. " " loi called Kuumapali in the same moou.

W. " " moovaiua Hamakawela.

Apapa 2. Ahoi called Kuanamano in the moou Makawela & ili Naikhuopalaai, Honolulu, Ewa, Oahu. It is bounded

M. by the loi Kuanamanoiki

H. " " " Kuaipuaa

Mk. " " " Pulehu

W. " " moovaiua Panamui.

Note: ~~Apapa 1 & Apapa 2~~ together with one loi in Apapa 1 is claimed by Kuanamano, as returned to him by Noleweli when he left for Hawaii, & was committed to the care of the court but not given him as his own.

Apana 3, Kahuakale, Bounded

M. — by the Paaiua

H. — " " Kahuakale of C. Chopul

Mh. " " road

W. " " Pakale & Kula

Cl. received the land from his father  
in the time of Maahumau, & has held  
quiet possession of the same until now.

Hapiho sworn, says the above testimony  
is true & is also his own.

No 5670c Maunapopo Cl.

Cl. appeared & made oath that his claim  
was duly made out by Maakua's testimony; the same  
was therefore admitted to a hearing.

Propu, sworn, says he knows the land of Cl.  
It consists of 3 parts.

Apana 4, is a moaia called Moovi in the  
ili Paopilo Honouliuli, Ewa, Oahu. It contains  
7 lots and a kula kahuakale, it is bounded  
with by the lohi Paiaua of Konoiki

H. " " " Kakei " "

Mh. " " Loi Kakei Kanaka of Opiopio

W. " " Paaiua

Apana 2, a loi called Mooviki in the ili  
Loloulu, Honouliuli, Ewa, Oahu. It is bounded

M. by the loi Kapalaha of Kekua

H. " " Akaakai of Mooviki

Mh. " " Loi Keolama of Kekua

W. " " Kaele of Konoiki

Apana 3, two lots in the moaia Mooviki,  
ili of Puaalua, Honouliuli, Ewa, Oahu. Bounded

M. by the Akaakai of Mooviki

H. " " Loi Kahuenui in the ili Manakopua

Mk. by the paaina

M. " " loi Humupali of Niihala

Clk. received the land from Kaape in the time of Keiou and has held quiet possession of the same until now.

Kalama woun, says the testimony above is true, and is also his own.

1570

Kekeua, Clk.

Inoaole, woun, says the land of Clk. is —

Apr. 1<sup>st</sup> A loi & kula called Aihoua, in the moo Waianu ili of Poohilo, Honouliuli, Ewa, Oahu. Bounded

M. by the Koale Hoponui

H. " " loi Mwoiki of Kauhailopa

Mk. " " loi Humuika of Manaaie.

W. " " paaina

Apr. 2. a loi called Kaalelemai in the moo Waianu ili of Poohilo — bounded

M. by the lois Kamalua & Kaloiki of Kauhailopa

H. " " Koale of Kowhiki

Mk. " " lois & kula called Manaaie

Apana 3, a kula mahiai called Kaluanononuka in the mooaina of Aihoua, ili of Poohilo, Honouliuli, E. O. It is bounded

M. by the apana kula of Kauhailopa

H. " " loi called Propoo of Manaaie

Mk. " " apana kula of Kekeua

W. " " paaina

Apana 4 — 2 lois called Kahiopelu & Kalo-  
loa in the mooaina of Waianu, Poohilo, Honouliuli  
Ewa, Oahu. It is bounded

M. — by the mooaina Propoo of Boni

H. — by " loi called Kalo-kaloa of Kahioua

Mk. " " mooaina Kepoo of Humupapa

W. " " kula Kalo-kaloa of Kekeua.

Cl. received the land from Manaoke in the time of Kaahumānuu, & has held it in quiet ever since.

Kia noon, says the testimony of Inoahe is correct and is also his own.

No 1570 B Paekane, Cl.

Cl. appeared & made oath that his claim was duly made out by Maakuia & sent in. The same is therefore admitted to a hearing.

Kunucipopo sworn, says the land of Cl. consists of 3 moovains in one piece, called Mauiau, Mooiki & Kuaikae, being 10 lois & a kahiahale in the ili of Kaaimakua Honolulu, E. O. 2<sup>d</sup> Two fifths ponds, in Mokuinaka in the ili of Kaaimakua as above

Apana 1. is bounded

M. by the moovina Kamuuu

H. " " paaina

Mh. " " moovina Kanuooa of Kalama

W. " " " Kanookahi of Hialea

Apana 2, the field ponds is bounded

M. by the sea shore

H. " " Kula alialia

Mh. " " " of Kounshiki called Mokuinaka

W. " " Kula alialia Mokuinaka

Cl. received his lands from deponent in the time of Kaahumānuu, & has held the same in quiet until now.

Naholowaa, sworn, says the above testimony is true & is also his own.

No 1570 C Naholowaa Cl.

Cl. appeared & made oath that his claim was duly made out by Maakuia & sent in. The same is therefore admitted to a hearing.

2. *Kamiopepe* mound says the land of *Clb.* is a moo-  
aina called *Kaasimewai* in the ili *Kaamaka*  
*Honouliuli*, E. O. contains 3 lo'i, one of *kala* only &  
2 with fish, with a *kula* in one piece. 2<sup>d</sup> *apana*  
contains ~~two~~ *houses* in *Mokumeha*.

*Apana* 1. contains 2 lo'i & a *kula* *mukiai* and  
is bounded

M. by mooaina *Haiaulaula* of *Kauohiki*

H. " the *paaiwi*

Mk. " " *lika* of *Kauohiki* called *Kalabau*

W. " " mooaina *Polepola* of *Kauohiki*

*Apana* 2. a *kakua* hale in *Mokumeha*

H. by the seashore

H. " " *Kauhale* of *Kaimukua*

Mk. " " *kula* *Mokumeha*

W. " " " " "

*Clb.* received his land from *Kamiopepe* in  
the time of *Kaakumanu* & has held a chief posses-  
ion of the same until the present time

59

1931. *Pihana Clb.*

*Keliopale*, mound says the land of *Clb.* consists  
of 3 *apanas*. 1<sup>st</sup> one called *Kakui* a mooaina of  
3 lo'i & a *kula*, 2<sup>d</sup> a lo'i called *Makua* in the  
moo of *Kehee*, ili of *Kaunuku Honouliuli*, E. O.  
3<sup>d</sup> a *kula* *kakua* hale in the *kula* of *Kailikahi*  
*Honouliuli* E. O.

*Apana* 1. The moo called *Kakui*, 3 lo'i & a *kula*  
in the ili of *Kaunuku Honouliuli*, E. O. is bounded

M. by the *anua* of *Kakui* & *kula* of *Kailikahi*.

H. " " mooaina *Kakui* of *Kahalewai*.

Mk. " " *muliwai* of *Makaii*.

W. " " mooaina *Kaunuku* of *Kalauli*.

Apana 2, a loi called called Malua, bounded  
 N. by the loi Kekoa of Makua  
 H " " " Namalua of Kalauli  
 Mk " " moaaina Kekoa  
 W " " loi Kakuhi of Manua.

Apana 3. Kahuakale, bounded  
 N. by the Kula of Kailikahi  
 H " " " " "  
 Mk " " paaina  
 W " " Kula of Kailikahi.

Clt. received the land from Puniawa by gift in the year 1846 who received it from Kawaa in the time of Kaahumanu. Clt. succeeds to the rights of Puniawa, & has held it in quiet until this time.

Kaholowaa sworn, says the above testimony is true & is also his own.

6653

Kua, Clt.

Keliipule, sworn, says the land of Clt. is in 2 parts,

1<sup>st</sup> a moaaina of 2 lois & a kula called Kahuhi in the ili of Mani, Honolulu, E. I.

It is bounded

N. by the loi called Kahakumaka of Koi  
 H " " paaina  
 Mk " " loi called Puowaikele of Kouhiki  
 W " " " " Sao of Leleaupia

Apana 2, one loi in the moaaina of Namalua, in the ili Polapola. N. E. Oahu & is bounded

N. by the loi Kapaepepe of Kekaha  
 H " " " " Lopani of Oha'i  
 Mk " " " Namalua of Kikaha  
 W " " " Namaikele of Laamainakiki

Ch. received the land from Kaewa & inherited  
it from his father of the same name, & has held it in quiet  
possession until now.

Kaewahiki sworn, confirms the above testimony  
as true & says, it is his own.  
No 5653 B Kaewahiki Ch.

~~Ch. appeared & made oath that his claim~~  
was duly made out by Mackena & presented; the  
same is therefore admitted to a hearing.

Keliipule sworn, says, he knows the land of  
Ch. Mountain 3 lo's & a kula in one piece,  
in the moaia Mookahi, ili Pookilo, Hono-  
uliuli C. D. He is bounded

N. by the paaina

W " " ili Naitekahi

SE " " loko Kaaimano of Konehiki

SW " " moaia Kamehau of Mackena.

Ch. ~~received~~ the land from his father Ha-  
paewa who held it from the time of Kaemaka-  
maha I. He has held quiet possession of the  
same until now.

Hua, sworn, says, the testimony of Keliipule  
is correct, he is his own.

No 5653 C Kalauli Ch.

Ch. appeared & made oath that his claim  
was duly made out & presented by Mackena;  
the same was therefore admitted to a hearing.

Malasa, sworn, says, the land of Ch. con-  
sists of 3 paenas.

Sp. 1. contains 3 lo's called Malua Hiva-  
lalo in the moaia Malua, ili of Polapola  
Honouliuli C. D., Oahu, he is bounded

M. by the ~~lohi~~ <sup>lohi</sup> ~~Paniconi~~ <sup>Kamaluia of Laamakahiki</sup>  
 M. " " <sup>lohi</sup> ~~Kamaluia of Laamakahiki~~  
 M. " " <sup>lohi</sup> ~~Kiwahina no Keliiaa~~  
 W. " " <sup>lohi</sup> ~~Kaamaitheaka of Miki~~  
 Apana 2, - 2 lo'i, in <sup>the</sup> ~~the~~ <sup>Holapola, Honolulu</sup>  
 Ewa Oahu, & is bounded  
 M. by the ~~lohi~~ <sup>lohi</sup> ~~Kamaluia of Laamakahiki~~  
 H. " " <sup>lohi</sup> ~~Kauakee~~  
 M. " " <sup>lohi</sup> ~~Makawela of Nihala~~  
 W. " " <sup>lohi</sup> ~~Poepoe of Kaapiro~~  
 Apana 3, a kahuahala & lo'i in <sup>the</sup> ~~the~~ <sup>Pualuu,</sup>  
~~the~~ <sup>the</sup> ~~of Honolulu~~ <sup>of Honolulu</sup> E. O. Bounded  
 M. by the ~~lohi~~ <sup>lohi</sup> ~~akaakai of Konehiki called Makahu~~  
 H. " " <sup>lohi</sup> ~~paaina~~  
 M. " " <sup>lohi</sup> ~~lo'i Manakapuaa~~  
 W. " " <sup>lohi</sup> ~~Kuairhoe of Konehiki~~

Clk. received Apanas 2 of me (Malaea) and  
 Ap. 3 of Kameopopo, in the time of Honau, & has  
 held quiet possession of the same until now.

Chai sworn, says the testimony above is cor-  
 rect, his also his own.

The above Apana 3 is claimed by Kameopopo  
 as belonging to the Konehiki; & says, Clk. has a ka-  
 huahala in his Apana 1.

April 20. 1850.

5387 Naahi Clk.

Kameonohu, sworn, says she knows the pa-  
 hale of Clk. It is situated in the place  
 called Kihopalooa, Peculoo, Ewa, Oahu.  
 It contains 2 yards, in one piece, and  
 is bounded

M. by the sea shore

H. " " Kula Wairipuu



Mk. by the enclosure of Mahoe

W " " Kahuahala of do

Ch. inherited the place from his father, Eke lived on it from old time, & has ever held quiet possession of the place

Mahoe sworn, says, the testimony of Kamoanoha is correct, & is also his own.

5977

Mahoe, Ch.

Kauhane sworn, says he knows the 2 pahaes of Mahoe. They are situated in the place called Kokepalava, Puculva, Ewa, Oahu bounded N. by the pahaie of Kaubi & sea shore

H " " " " " & kula of Wai-oipua

Mk. " " " " " Laanuki,

W " " kula of Kalamoaha

Ch. received the place from his father, who dwelt there from old time, & he has always had quiet possession of the same.

Kahoolahina, sworn, says, the testimony of Kauhane is correct, & is also her own.

5594

Kauhane, Ch.

Kamoanoha sworn, knows the claim of Kauhane, it is a pahaie in Kokepalava, Puculva Ewa, Oahu, & is bounded

N. by the sea-shore

H " " enclosure of Kahaunono

Mk " " kula of Wai-oipua

W " " by the pahaie of Kaubi.

This place was inherited by Ch. from his father, from old time, & he has held quiet possession of the same until now.

Kaubi sworn, says, the testimony of Kamoanoha is correct, & is also his own.

C. N. 2911 B. Kauleohekeia motu. Aug 31. 1850

See Evidence in Vol 3 Foreigners Page 301

1850 Cl. 10.9.4.2 William Wallace by A Bishop

9 Nov Noa Nahaana do. I know Cl<sup>d</sup> land - has of once held it as Konohiko it is in 4 pieces.

N<sup>o</sup> 1 House lot in the M<sup>o</sup> of Kahouia'i Waiau E. O.

2 Two moos - Kahuatii & Moouka Kahouia'i

3 Two lots in Moouka " "

4 Four lots in Oopu & Kahouia'i " "

N<sup>o</sup> 1 The Kapuhale is bounded etc by the Kupa of Kahuatii

Kon " Koolaaha

M<sup>o</sup> K Koola of Kahuatii

Waiatua Kupa "

N<sup>o</sup> 2

M Koola Kahuatii & the paaina

Kon lot of Kakaiki

M<sup>o</sup> K Waiatua brook

Waiatua moouina Kalaawaha

N<sup>o</sup> 3 2 lots in Ulu

M paaina

Kon moouina Kalaawaha

M<sup>o</sup> K Koola Ulu

Waiatua Oopu

N<sup>o</sup> 4 4 lots in Oopu Kahouia'i

M Paaina

Kon moouina Ulu Koola

M<sup>o</sup> K paaina of Kahawai

Waiatua moou Kahu menaiki

Cl<sup>r</sup> had the land from Kuaikini in time of Kekauloohi &  
has held it quietly ever since

Makimoo sw: Confirmed the above testy,

Ewa Dec. 2. 1850

" This certifies that I heard Kakaoolono, the  
agent of Kekuanao'a in Waiaua inform me that he  
had looked at the Survey of William Wallace's  
land Claim, & that it was all right, & that he has  
no objections to make to the same. A Bishop.

See also Gov<sup>r</sup> Kekuanao'a's admission recorded at  
the foot of Mr<sup>r</sup> Bishop's Survey, See P. 964

Waipio Oct: 17<sup>th</sup> 1850.  
Present John S<sup>r</sup> and A Bishop.

Waikairo Cl<sup>r</sup> N<sup>o</sup> 8241 <sup>PP</sup>  
Kiaaumai Sw: says he knows the land of Mr. Imooaina  
and a part of. Kuaiaha, Hoponui  
Waipio Kekaiki, 5 lots and is bounded.  
M. . . . by a land of Hurot.  
Her. . . . by a land of Heuauamai.  
M. K. . . . by a land of <sup>Heuauaika</sup> ~~Hurot~~.  
Waiana. by a land of ~~Hurot~~  
It is a mau loi and no hula in it.  
Cl<sup>r</sup> received the land from Heruakewa in the  
time of Binamu and has held quiet possession  
until now  
Diana & Awala sworn says the land of Cl<sup>r</sup>  
is a moouina o Kooiki 2 lots and a hula







M. " " " by the land of Maunaloa.

Kor. " " " " Korotiki.

M. K. " " " " Maunaloa.

W. " " " " Kiraunmai.

Ap 2 Kahuakale in Mooka, and is bounded.

M. " " " by the paaina.

Kor. " " " Kahuakale of Kiraunmai.

M. K. " " " kula of Kor.

W. " " " " " "

He received the land of his father Kahuakale in the time of Kaahumanu and has held quiet possession of the same until now. Aata Gov. confirms the above.

No. Kaahau. Ut. 8241 B

Uma swan says he knows the land of Ut. it consists of 3 lots and a kula in Mooka, Waipi'o E. O. Ap 2 is ahuakale. Ap 1 is bounded.

M. " " " by the land of Mooka.

Kor. " " " " Korotiki.

M. K. " " " " Kabea.

W. " " " " Maunaloa.

Ap 2 Kahuakale in kula of Mooka.

M. " " " " by Korotiki

Kor. " " " " paaina.

M. K. " " " " Korotiki

W. " " " " " "

Ulu received the land from Kekaha in the time of Kahunanui and has held quiet possession of the same until now.

No.

Manoia Ulu. 8241 <sup>c</sup> <sup>m</sup> See P. 158

Okilau sworn says he knows the land of Ulu, it contains 1 M<sup>oo</sup> and 2 ap. and 7 lo<sup>s</sup> in the ili of Mookoa Waifu, E. C. it is bounded.

M. " " by the land of Korohiki.

Hon. " " " " " " "

M. K. " " " Kaahau.

W. " " " Hiuamai.

Ulu received the land from Kekaha in the time of Kahunanui, &c.

Pale sworn confirms the above testimony and says it is also her own.

No. 8241 <sup>SB</sup>

Kahili, Ulu.

Uma sworn <sup>says</sup> the land of Ulu is a M<sup>oo</sup>aina in 2 pieces and a Kakeahala in a third.

Apt 1 contains 2 lo<sup>s</sup> and is bounded.

M. by the land of Korohiki.

Hon. " " " Pukipaka.

M. K. " " " Korohiki.

W. " " " Kapaha.

Apt 2 contains 1 lo<sup>s</sup> <sup>& a Kula</sup> and is bounded.

M. " " " by Kaha of Korohiki.

Hon. " " " by the land of Pukipaka.

M. K. " " " Korohiki.

W. " " " " Kapaha.



Ap. 3. Kahuatiale in the kula of Waikaha and is bounded.

M. " " " by the land of Koropiki.

Hon. " " " the pouna.

M. K. " " " land of Koropiki.

outside not given

Ut received the land from Awala in the time of Kaakumana, and has held quiet possession of the same until now.

Awala sworn says the above testimony is true and is also his own.

No. Kahuaimia Ut. Takuaimana 8241<sup>o</sup>

Awala sworn says the land of Ut is a mooraina, 1 apana and a Kahuapala called Kahuia Waipoo, T.O. contains 6 lois and is bounded.

M. " by. Chivalino of Pahiipaka.

Hon. " " " Kana Kuhuikoko.

M. K. " " " land of Koropiki

W. " " " by Pahiipaka.

Ap. 2 Kahuatiale is in Waikaha Waipoo T.O.

M. " by land of Hon.

Hon. " by land of Hon.

M. K. " " " Waianae. by the same.

Ut received the land from Kahuia in the time of Kaakumana, and has held it.

Awala sworn confirms the above testimony and says it is also his own.

No.

Kahuiaho Ut. 8241<sup>o</sup> Kahuiaho

Awala sworn says he knows the land of Ut.

it consists of 2 lois or 2 apanas in Kahuia and a Kahuiaho in Waikaha Waipoo T.O.

Ap. 1 one loia in Kahuia is bounded.





M. k. ~~...~~ katoapule of Ehu.

M. ~~...~~

Apr. 2, Kahuakale in the ili Laauli. It is bounded  
M. ~~...~~ by the kula of Hanohiki.

Hon. " " " of Hoferuu.

M. k. " " of Horokutu.

M. ~~...~~

He received the land from ~~...~~ in the time  
of Kahiniaruu, and has held quiet possession  
ever since.

Awala sworn says the above testimony is <sup>true</sup> and is  
also his own.

aka. ~~...~~ Looiki. All.

8241 CW.

Awala sworn says he knows the land of  
All. it is a mookalo, in Hoferuu, Waipio, Ewa.  
Oahu it contains 5 large and 5 small lots in  
one piece and is bounded.

M. " " by the pole of Hoferuu.

Hon. " " " " " " " "

M. k. " " by the moo Parakea of Paie.

Waianae. " Kaamaikesho of Awala.

Apr. 2 a kahuakale in kula of Pukohali  
Waipio E. O. it is bounded.

M. " " by the paiaia.

Hon. " " kula of Hanohiki.

M. k. " " " " " "

M. " " " " " "

He received the land from Hewahewa in the time of

Kaakurama and has held quiet possession of the same until the land came into the possession of our client who prohibits it from prosecuting his claim. Pulaki sworn says the above testimony is true and is also his own.

No. Pi Utu

8241 <sup>W.P.</sup> Urua sworn says he knows the land of Pi. it is a mookati called pear, in the ili of Papehauka Waipio, E.C. it contains 11 loes in one piece and is bounded.

M. " " by the moa Kapiro of Kaooi  
Hon. " " auwai of Motau

M.M. " " " ill of Horonakaia

M. " " " kalle of Korotiki,

M. 2 Katurakale in Waikaha and is bounded.

M. by the kula of Koroduki.

Hon. " " " " "

M. T. " " " " "

Waianal. " " " " "

He received the land from Pehaka in the time of Kaakurama and has held quiet possession of the same until the present time.

Awala sworn says the ~~same~~ testimony of Urua is correct and is also his own.

No. 11189 *Kaitiaki*, etc.

Una, sworn says he knows the land of *Ap. 1* a *loi* in the *moo* *Kalawaka*, *ili* of *Pahikihika*, *Waipio* *E. O.* 2<sup>d</sup> a *kahuakale* in *Waikaka*. *Waipio*, *E. O.* *ap. 1* is bounded

- M.* " " " " by a band of *Kupeke*.
- Hou.* " " " " " *Kaawalaole*.
- M. k.* " " " " " *Kamuela*.
- W.* " " " " " " "

*Ap. 2* *is in* the *kula* of *Waikaka* and is bounded on all sides by land of *Konohiki*.

*Alb* received the land from *Ketaka* in the time of *Kaakumaru*, and has held quiet possession of the same until now.

*Awala* sworn says the above testimony is true and is also his own.

No. 8241 <sup>*E. O.*</sup> *Makoa* *Alb.* *Sec 1. 152.* (Compan)

*Ohiru* sworn says he knows the land of *Alb*, it is a *moo* and a *kahuakale*, 1062 pieces. *Ap. 1* contains 10 *lois* and *kula* including the *loi* of *Kaakauhi* mother, the *moo* is called *Makoa* in the *ili* of *Makoa*, *Waipio* *E. O.* it is bounded.

- Alb.* " " " " by the *kool* of *Makoa*.
- Hou.* " " " " *kula* of *Konohiki*.
- M. k.* " " " " *moo* *Tehepau* of *Kaka*.

Kāu-<sup>or</sup> Kōmāu - in 1805

No. " " " moa of Hauruawai in Hōpouai,  
 Apr. 2. Kahuakale in Ōhōwa, Waipio and is bounded  
 M. " " by the paiaia.  
 Hon. " " " kula of Kōrokihi,  
 M. k. " " " " " "  
 W. " " " " " "

✓ A wala sworn says the testimony of Otulau is true and is also his own. he has held quiet possession of his land from the time of Kahuimānu, and received it first from Pehaka.

No. Pokeo, U.

8241 <sup>R.R.</sup> Otulau sworn says he knows the claim of Pokeo.

it consists of a Kahuakale in the kula of Halaula Waipio, Twa. C. and is bounded.

M. " " by the kula of Kōrokihi and so on all sides.

he received the land from Otulau in the time of Kahuimānu, and has held quiet possession of the same until now.

Otulau sworn says the above testimony is correct and is also his own.

No. Paimano, U.

8241 <sup>test</sup> Otulau sworn says he knows the land of U. it is

a moorainia in the ill of Kamaloa Waipio T. C. it contains 5 tois and a kula in 1 piece, and a Kahuakale in another. Apr. 1 is bounded.

M. " by a kula of Kōrokihi called Waikata





No. 11190 Samuela Hanae Alt.  
Uma sworn says he knows the land of Alt. it is a  
mookalo in the ili Pakihakihia, Kaupuaa Waipio E. O.  
it contains 5 lo'i and is bounded.

M. " " " by the land of Kihia called Hana.  
Hon. " " " " " " Kapehe.

M. H. " " " Kaikani called Kapastai.

Maiana " " " called Pakihakihia.

App. Kahuakale in the Tula of Pakihakihia, Waipio  
E. O. and is bounded.

M. " " " by Paiana.

and on all sides by land of Poriohiki.

Alt received the land from Kepaka in the time of  
Kaahumanu, and has held quiet possession of  
the same until now.

Awala sworn confirms the above testimony as true  
and says it is like her own.

No. Hana Alt. 8221 D. O.

Awala sworn says she knows the land of Alt.  
it is a lo'i called Malou<sup>in the</sup> in the ili of Pakihakihia  
Kaupuaa Waipio E. O. it is bounded.

M. " " " by the auwai of Kapehe.

Hon. " " " by the mo'o Kahuwa of Kaahumanu.

M. H. " " " Koko, E. O.

H. " " " Land of Hamakua

Alt received the land from Kepaka in the  
time of Kaahumanu and has held quiet posses-  
sion, of the same until now.

Uma sworn says the above testimony is true  
and is also his own.

No.

Haiti' Oti. 8221 K & C

Uma sworn says he knows the land of Oti, it is a moohala in the ili Patukutika, Wai'pis.

it contains 3 lots in one piece and a Hakumatale in another.

Ap 1 is bounded.

M. . . by the land of Fomala Nasaa,

Flou. . . . .

M. A. . . . . koolo of Honohiki.

M. . . . . land of Heenahome, called T'huopae.

Ap 2 Hakumatale, in Wai'paka at a place called Kestho, and is bounded on all sides by land belonging to Honohiki.

He received the land from <sup>Anglo</sup> ~~Maui~~ in the time of Hehaukrohi, and has held quiet possession of the same until now.

Awala sworn says the above testimony is <sup>true</sup> and is also his own.

No.

8222 Masuwa Oti.

Uma sworn says he knows the land of Oti, it is a moohaina called Ma'haala ili of Habaula.

Wai'pis, T. O. it contains 5 lots and a moala Hakumat<sup>al</sup> in one piece, and is bounded.

M. . . . . by a koolo of Honohiki.

Flou. . . . . the koolo of Panahoa.

M. A. . . . . the akaakui of . . . .

M. . . . . land of Paahiki.

He received the land of Pi in the time of Pinau and has held quiet possession of the

same until now.

Mapike sworn says the testimony of Uma is correct and is also his own.

No.

Mapike Ali.

11191

Uma sworn says he knows the land of Ali.

It is a mooho called *Kalopoloa* in the ili of *Haa-laula Maipio Ewa Oahu*. It contains 5 loes in one piece and a hula in another.

It is bounded, viz. the *apana aina*.

Ali .. .. by a *hale* of *Honohiki*.

Haa .. .. the land of my own.

Ali. K. .. .. ili of *Haa-laula*.

Ma .. .. land belonging to ~~Haa-laula~~ *Haa-laula*.

Ap. K. *Ke hula*, bounded,

Ali .. .. by the *hale* of *Honohiki*.

Haa .. .. " of *Uma*.

Ali. K. .. .. *Kele*.

Ma .. .. " of *Haa-laula*.

He received the land from *Pi* in the time of the beginning of the present year and has the consent of *Pi* to his claim.

*Manuwa* sworn says his testimony accords with that of *Uma* which is true.

No.

8247, 2, 3.

*Hawaikine-lawaia*, Ali.

*Uma* sworn says he knows the lands of Ali

It is a mooho called *Teio* in the ili of *Teio*, *Maipio*

*E. O.* It contains  $\frac{2}{2}$  in one piece and a *hauwakaale* in the *hula* *Pulea* *Ke-pookala*, *Maipio*, in another. It is bounded.

Ali .. .. by the *hale* of *Teio*.

Hon. " " " loko of E. O.

M. " " " land of Kōia,

M. " " " the Woods of Teio.

Apā Thatamuhale. Bounded on all sides  
by Māla and sea of Korohūke.

It received the land from Tepeka in  
the time of Teakumanu and has  
held quiet possession of the same until  
now.

Awala <sup>sworn</sup> says the testimony of ~~Uona~~ is  
correct and is also his own.

No. 11192 Kāwāhinehāwāia, Mahakawaka. It.

Kawāhinehāwāia sworn says he knows the  
claim of M. it is a kahuakale in ~~the~~  
Tepeokala Wāipio E. O. it is bounded.

It is bounded by the pāhale of Tekahiki  
Hon. " " " by the sea shore.

M. " " " house lot of Takowaka.

M. " " " kaha of Korohiki.

It received his place from S. i. in the time of  
Teakumanu, and has held quiet possession  
of the same until now.

Awala sworn confirms the testimony of  
Kawāhinehāwāia as true and is also his own.

The following has been copied and sent  
to the Land Commission.

No. 110942 William Wallace, M. From P. 2679

Mr. Mahana Ling sworn says he knows the  
land of M. having once held it as a kōwhiri  
it consists of 4 pieces.

Apr. 1. a house lot in the ili of Kahoiaia, Waiaua E. O.  
Apr. 2. 2 moos. Kaluaalii and a mooitiki, in Kahoiaia E. O.  
Apr. 3. 2 lois in the moos. Ulu, Kehoai Waiaua E. O.  
Apr. 4. 4 lois in Opu Land Kahoiaia illi Kahoiaia <sup>Waiaua</sup> E. O.  
Bounded.

Apr. 1. Kahuahala, is bounded.

M. " " by the kula of Kahuahali.

Hon. " " " " " Haleaha.

M. K. " " " " " Koolo of Kahuahali.

Waialua " " " " the kula of Kahuahali

Apr. 2. is bounded.

M. " " by the koolo of Kahuahali; ~~the~~ the Paaina

Hon. " " " " loe of Kahuahali.

M. K. " " " " brook of Waiaua

Waialua the moos Kahuahali.

Apr. 3. 2. lois in Ulu.

M. " " ~~by~~ the paaina.

Hon. " " " " moos Kahuahali.

M. K. " " " " koolo of Ulu.

M. " " " " koolo of Opu.

Apr. 4. 4 lois in Opu and Kahoiaia, Bounded.

M. " " by the paaina

Hon. " " moos and of ulu and the koolo.

M. K. " " " " paaina of the Kahuahali.

W. " " " " moos Kahuahali.

He received the land from Kahuahali in the time of Kahuahali, and has held quiet possession of the same ~~since~~ <sup>ever</sup> since.

Hukamoo sworn says he knows the land and his testimony is the same as that of ~~the~~ <sup>the</sup> ~~other~~ <sup>other</sup> ~~parties~~ <sup>parties</sup> ~~which is true~~

Waipio Oct 31. 1850

A-Bishop.

Present

No. Kaniaka, Ct. 821 <sup>86</sup>

Makua sworn, says she knows the land of Ct.

It consists of 3 lots in ~~Kauakahi~~ and 2 a ~~kakua~~ in Lihou, Waipio E. O. of p. is bounded.

Ct. ... by a land of Kailiama

From ... " " Korotiki.

Ct. K. " " " " Kawakihia.

M. " " " " Kailiama.

Apr 2 Makua is bounded.

Ct. ... by Kula of Korotiki.

From ... " " House of ~~K...~~

Ct. K. " " " " Kula of Korotiki.

M. " " " " " " received the land from Kaniaka

in the line of Lihou and has held quiet possession of the same until now

Makua sworn confirms the testimony of Kaniaka and says that it is also his own.

No. Kailiama, Ct

11193

Makua sworn says she knows the land of Ct. It consists of 2 lots in ~~Kauakahi~~ in Waipio E. O.



He received the land from <sup>Kohaka?</sup> Hehaka in the time  
of Pirau and has held quiet possession  
until now

Owala sworn confirms the testimony of Ahua  
and says it is his own.

No. Pohana, He.

1119 ~~1119~~ Ahua sworn says she knows the claim of  
Pohana. it is a house lot in Kolanui Waipio  
E. O. it is bounded on all sides by heke of  
Horohiki.

He took the land from myself and Hehaka  
in the time of Teahurunu and has held  
quiet possession of the same until the present  
time.

Helikuhoe sworn, says the testimony of Owala  
above is true and is also his own.

No. Kiau, He.

See Page 180

~~827~~

Ahua sworn says he knows the land of He.  
it is a moainga called Pakikahika in the illi  
of Co. Waipio E. O. it consists of 5 lots in one  
piece and a hakuakale in another  
cpt 1 is bounded.

He. " " by the koele

Hou " " land of Tepeke

He. p. " " Tamuela

He. " " " <sup>Horopipi</sup> ~~Kahurangi of Pahi~~

cpt 2 hakuakale is in Waikaka and is bounded.



N. E. by the puaia.  
 Hon. " " pahaia of Hahi.  
 M. K. " " kula of Konoheki.  
 W. " " Pahaia kula of Paha.

His husband Keoria received the land from  
 Nehama in the time of Hinan and has held the  
 same in quiet until his death. The Lt also the same  
 Omalu now confirms all the testimony of  
 Kahua and says it is also his own.

No. 8241 <sup>the</sup> Kiuipio Lt.

Kahua sworn says he knows the land of Lt.  
 It is a moorland called Kiarakahi toho  
 in the ili of O O Waipio S. O. It consists 4 lots  
 and a kula, in one piece and a kahuahale  
 in another.

Ap 1 is bounded

N. by land of Kahua  
 Hon. " " Konoheki  
 M. K. " " Hini  
 W. " " Konoheki

Ap 2 is bounded

N. by the puaia  
 Hon. " " kula of Konoheki.  
 M. K. " " "

W.

Lt received the land from Hini in the time of  
 Hinan, and has held quiet possession of the same  
 until now.

Awala sworn says his testimony accords with that of Mahua which is true.

No. Kini Alt. Kini 2

11195

~~Mahua~~ sworn says he knows the land of Alt, it contains 3 Lois and a hula in the moos hawa-hawiloko of Waikaka. Waipio

Ap 1 the land is bounded.

Alt. . . . . by the land of Kupuohia.

Loa . . . . . " Honohiki.

alt. . . . . " Holitukoo.

W. . . . . " Mahua.

Ap 2 hakuahale is bounded on all sides by the hula of Honohiki.

Alt received the land from Kekaka in the time of Haakumanu, and has held quiet possession of the same until now.

Awala sworn confirms the testimony of the above as true and says it is also his own.

No. Paakiki Alt. 8241 C.O

Mua sworn says he knows the land of Alt, it consists of 2 Lois in Waikowaka ili of Halaula Waipio, L. O. 2 hula in Waikowaka and 3<sup>rd</sup> a Kowahole, in the hula of Waikaka Waipio Ewa. Oahu.

Ap 1 is bounded.

Alt. . . . . by a hula.

Hon. land of Manawa.

M. M. . . . . moos <sup>Ahuala</sup> hula

W. . . . . land of Manua



a moovina, in the Ili Kakaole Wp, S.O. 9 lo's  
and a kutala, in one piece, and a kahuahale  
in another,

It is bounded

On the N. by a kula of Koroitiki

Now " " " " " " " "

On the E. " " " " " " " "

On the S. " " " " " " " "

It is bounded by the Ili Kakaole in Lapan or Hanapouli, as he shall  
choose, when it is to be measured

No 4198. Kaulakua Ct

Hunehunui swornee says he knows the land  
of Ct. It is a moovina, Kaulakua in the Ili  
Tekeuakua, Waipio E.O. It contains 5 lo's in one  
piece, and a kahuahale in Pucopai in another

It is bounded

On the N. by a kula of Karawila

Now " " " " " " " "

On the E. " " " " " " " "

On the S. " " " " " " " "

It is bounded by the Ili Kakaole Pucopai

It is bounded by Kaulakua and Koroitiki and the same on all  
sides. Ct received the land from Mahua

in the year 1849 and has held quiet possession  
since now. Mahua swornee confirms the above  
testimony as here, and says it is also his own

No 4199. Hanakua Ct

Hua swornee says he knows the land of Ct. It is  
a moovina called Hanakua in the Ili of Kaulakua  
Waipio E.O. It consists of one Lotokalo with 2 aumai  
with 2 fish ponds (Kunone) all in one piece, Ct's

at Kahuahale, in Pūropae, in another piece.

It is bounded

It by the land of Olo

From

the " " " " " " " "

W " " " " " " " "

It received the land from his father Heke in the time of Kamehameha and has held the same in quiet until now.

Maheua sworn, testifies to the correctness of the above testimony, and says it is also his own.

No 11200 Hekeua It

Hekeua sworn, says he knows the parents of Heke. He is a tohokalo and kula, called Eoiki in Waipi'o S. O. in one piece; and a kahuahale in Pūropae in another.

It is bounded

It by the loko Eomui

From " " " " " " " "

the loko o Konoehiki called Mōmahana

W " " " " " " " "

It is bounded

It by the loko Eomui

From " " " " " " " "

the loko o Konoehiki called Mōmahana

W " " " " " " " "

It received the land from Kahuahale in the time of Liholiho, and has held quiet possession of the same until now.

Maheua sworn, says the testimony of Heke is correct, (He adds as Konoehiki) that since Heke was

rooms (houses)  
17 1/2 acres) on the lands, to pay the land tax, a portion  
of the production of the lands, has been taken by  
him, to satisfy the *hoiwhiri* demands; *Tea maku*  
*ia ka aima e ia, i loaa; he Sala, tūhau*  
*no ka mea o te nama e hana i hia la o*  
*hoiwhiri*

Ch. 8241 G.G. Hauchi Ch.

*Tea kaku* sworn, says he knows the land of  
Ch, the moorains, in the ili of *Kahaole Waipio*  
B.O. It contains 2 lots and a *kula* in one *apuna*  
and an *kahuahale* in another, It is bounded

Ch by land of *hoiwhiri*

Hon " " *Hanapouli*

Ch " " *Hanaloa*

Ch " " *Kauhiohewa*

Opp 2 *kahuahale*, *Kahakai* of *Hanapouli*

Ch by land *hoiwhiri*

Hon " " the Sea

Ch the land of *hoiwhiri*

W " " "

Ch received the land from *Kekaha*, in the  
time of *Sihohiko* and has held quiet possession  
of the same until now

<sup>of Awala</sup>  
*Turata* sworn, confirms the testimony above  
as true, and is also his own

Ch. 8241 B.P. Koloaka Ch.

*Kahaakopi* sworn says, he knows the land of Ch  
It consists of 2 *loko* that is cultivated called  
*Ainai* and *Maunale* in the ili of *Honaiakua*  
*Waipio* B.O. and a *kula kahuahale*, in *Lepea*,  
(2 *apunas*) it is bounded

Ch by Halohaloa

Hon by name of Heahupuna

Ch by Hanalon

Hon by the path between Waipio and Waikaloa

Ch 2 Kabuakale in Lepea is bounded

Ch by Kabuakale of Kaunamui

Hon by hula of Honohike

Ch by " " " " " "

Hon by " " " " " "

Ch received the land from Si' in the time of  
Pamemeha, and has held the same in quiet  
possession until now

Hahiamoe sworn, sworn says he knows the land  
of Ch and the testimony above is true, and her  
own accords with it

111201 Teahaakoi Ch

Holeaka sworn, says he knows the land of Ch, it  
consists of half a loi, in the mo'o Heipahamahelohela  
in the ili Honohike Waipio E, O, in the time her husband  
had ~~had~~ lived he held a loi, after his death, Kawaiki  
the Honohike took away 1/2 loi and left the remainder  
for the widow, Ch appeals to the Commission for  
the restoration of her land entire, as held by her  
husband's ~~of~~ <sup>of</sup> ~~not~~ <sup>not</sup> then with a portion as may  
be given her, the will accept

The land is bounded as follows

Ch by the land of Kuchiuakawa

Hon by land of Honohike

Ch " " Waikaloa

Hon " " of Honohike





Mt. Honolulu

W. " " "

Clk received the land from Haukahu in the name of Kimau, and has held quiet possession ever since. Hues sworn says, he knows the land of Clk, it is true and is also his own.

No 8241 L. K. Kahochoana Clk

Maala sworn says she knows the claim of Kahochoana. It is a pahu in Hanaupoo. It is bounded N by Heahupuaa of Honolulu.

Mt. " " pahu of Hauki

Hon. heahupuaa Honolulu

W. the take of Hanaupoo

Clk received the land from his predecessors in the time of Kaahumanu and has held quiet possession of the same ever since.

Doikeo sworn, confirms the above testimony as true and is also his own. See P. 180

No 8241 C. B. Keaweolohu Clk

Huku sworn she knows the land of Clk, It is a lot in the moa Heahakawele ii of Hoonaiaia Waipio. This is the bound of her which I know. It is bounded N by Koele of Honolulu.

Hon. " lot of Heaiaiaia

Mt. " lot of Hoonaiaia

W. " moouana of Hawaahua

Clk received the land from Kameahi in the year 1846 and has held quiet possession ever since. Kahiemoe sworn says the testimony above is true and is also her own.

No. Hauniumi Clt

8241 F. Kuku sworn says she know the land of Clt it consists of one loi, called Hehainelu, Hoonaikai and 2<sup>d</sup> a kakuahale in Lepau

It is bounded

Clt by the land of Hapawa

From " " " Haa

Atk toko Hoonaikai

Waianae " " "

Clt received his land from Peina in the time of Kaakuumua, and has held quiet possession until now

Kahiemoa ~~sworn~~ confirms the above testimony of Kuku as true

8242 Auala sworn says, she know the apana hale of Clt, It is in Lepau, and has held from old times

No 8241 W. P. Kahola Clt

Kuku sworn, says she know the land of Clt

It is a loi in Hoonaikai and is bounded

Clt by the land of Haa

From " " " auwai of Humehume

Atk land of Kuki

To Hoonaikai toko

8242 Kakuahale in Hoonaikai bounded

Clt by the auwai Hoonaikai

From " " " Kihohi of Koroohiki

Atk " " "

To land of Waitete

Clt received the land from Haa in the time of

Kimau and has held quiet possession of the same since

Hakemoa sworn, says the above testimony is true and is also her own

No 2, Kukiwahina Clt. 8241 K

Hakiamoa sworn, says the land of Clt is a moa aia called Papulehu 1 ili of Hornaekai, It contains 5 bis, and is bounded

It by the Aole Papulehu

Non " Haumakawele of Korohiki

W " " land of Kawaakaula

W " " " "

Clt inherited his land from his father in the time of Hukihumamae and has held it in quiet ever since. Hukia sworn, confirms the above testimony as true and is also her own

No 8241 G. Ope Clt

Hui sworn, says he knows the land of Clt, It is a bi

No in Hahai in Hornaikaia Waipia C.D. Ope 2 is a Kahuakale in Lepau Ope 1 is bounded

It by the land of Hornaekumeha

Non Haumakawele

W land of Puli

W moa Hahai

Clt received the land from Pi in the time of Hukia sworn, and has held quiet possession of the same until now. Opana 2 Kahuakale in Lepau and is surrounded by the heke of Hornaikaia

Hahai sworn confirms the testimony of the above as true, and is also his own

Waipia Nov 14, 1850 present J. Bishop

The same is in a previous page

DK  
8241 Kaholokua Ct. H 13 177

Mabuwa swears, says he knows the land of Ct, It is an  
ili aina Hanauapouli, Waipio It consists of 5 lois in  
the ili aina, It is bounded  
E by the kula na Konoiki

W by land of Mabuwa

NW the akaukai of Hanaloa

W " moaiina of Hanaloa

Ct received the land from Wm Hairbottle in the time  
of Kaahumanui and has held quiet possession of the  
same until now

Haukalia swears, says the above testimony is true and  
is also his own

No 8242 Kahu Ct. See P. 168

Noimaka swears, says he knows the land of Ct

It is a meccima called Kahaloa in the ili Hanaloa  
Waipio Ewa Oahu, It consists of 6 lois and a kula, It  
lies in 3 apas

Ap 1 contains 4 lois and a kula and is bounded  
E by the ili Hanaloa

W " " Hanaloa

NW " land of Waiale & W by land of Hanaloa

Ap 2. 1 loi and is bounded

E by land belonging to Kapike

W " " Hanaloa

NW " by Waiale

W " " Hanaloa

Ap 3 1 loi and is bounded

E by land of Kapike

W loi Koele

NW " Waiale

W " Hanaloa

Ap 4 a Kahuahale in Hanaloa to be divided

When surveyed, Ct received these lands from her  
husband Teuli, who is dead, in the time of Hinane  
and has held quiet possession of the same until  
now. Naha sworn, says the testimony above is true  
and is also his own.

No 8241 ~~P~~ Parakea Ct

Naomaka sworn, says he knows the land of Ct. It is  
a moor area, Kapalaki in the ili of Halaala  
Waipio Co, It contains 7 Co's and a Kula and  
is in one piece, and is bounded  
N by land of Makuakohu  
Hon " " Haukai  
SE " " Waikela  
W " ili of Halaala

Off 2. Pahala

Hekoaena sworn, says he knows the house lot of  
Ct. It is in Punalua an Ohipee Waipio aka  
Bua Oahu. It is bounded

N by the Pahala of Kailikao

Hon " Kula Koochiki

SE " land of Kailikao

W " " of Koochiki

Ct received the Hakuaiale from me in the time  
of Kamehameha and has always held quiet possession  
of the same. Naha sworn says Ct received

Off 1 from Hekaha in the time of Liliuokalani and  
has held quiet possession of the same, while now  
he also affirms the testimony of Naomaka to be true  
and is also his own

No 8242 ~~P~~ Makuakohu Ct

Naomaka sworn, says he knows the land of Ct, It  
is a moor area called Halaala in the ili Halaala

Waipio E.O, It contains 7 lo's and a kula in 2 pieces

Sp 1 contains 4 lo's and is bounded

It by the land of Kāne

Hon " " Honohiki

NE " " Pūakea

W " " Honohiki

Sp 2 contains 3 lo's

& a kula and

is bounded as

NE 1 on all

Sides

It received the land from Hōkūpāhili in the  
time of Kēkaeuluki and has held quiet possession  
of the same until now

Kahua sworn, says the above testimony is true  
and is also his own

11203 Kēle It, make

Kawaakaulua Kōolima

Heke sworn, says she knows the land of It

It is a moouina called Honohiki in the it

Honohiki Waipio E.O, It contains 5 lo's  
and an auwai in one piece and 2 a kula

ahale in Lapan in another

It is bounded

It by land of Kūhiwahua

Hon " " Honohiki

NE " " Waikēle

W " " Honohiki

It received the land from Kūaana in  
the time of Kāhūmāne and has held  
quiet possession of the same until now

Kōkōka sworn, says, the above testimony is true  
and is also his own

Sp 2 kula ahale

Kūaana sworn says the house of It is  
situated in Lapan Waipio, It is surrounded by  
kula belonging to Honohiki

No 8241 Hauoroaui Clt

Hekoena sworn, says he knows the land of Clt it is an Ohikapu (is a piece included in one bend of the stream) in the ili Koroawaka, <sup>Waipoo</sup> Tuwa Pahia. It is in one piece in the valley of Waipioa and is bounded.

- Clt. " " " by the land of Puataea of Tekaha
- Hou " " " by Honohiki a Pali
- M. H. " " " by the boundary of Waikaha
- W. " " " by the ~~land~~ <sup>pali</sup> of Honohiki.

Clt received the land from me in the year 1848. and has held quiet possession of the same until now.

Puataea sworn confirms the testimony of Hekoena's true and is also his witness

No Heka Clt

2 Hono loss

11204. Hekoena sworn, says he knows the land. It consists of 4 Ohikapu, in the ili of Kipapa. It is in one piece and is bounded

- Clt by the ili of Wainuaka
- Hou " " " Honohiki
- Clt " " " Kaitiaka
- W " " " Honohiki

Clt received the land from Hauoroaui in the year 1848 and has held quiet possession of the same ever since

Hauoroaui sworn, says his testimony accords with the above which is true

No 8241 Hamaakahi Clt

Hekoena sworn, says he knows the land of Clt. It contains 2 Ohikapu, in the ili of ~~Hamaakahi~~

The Ohipus are Hana-waimonono and Kaitiaki  
 The land is in one apana and is bounded  
 N. by the land of Lolepa of Honolulu  
 W. by pali of Honolulu

Ohk. land of Moio. recd. Nabeu  
 W. " " Honolulu

Ohk. inherited the land from his father  
 in the time of Harekamahele and has  
 held quiet possession of the same until now  
 Hauloaiwi's sworn, confirms the above testimony  
 as true and says, it is also his own

**Hana-lelehuana Ohk.**

Hakooa sworn, says he knows the land  
 of Ohk. It is a ravine called Halepoai in Waipio

Apana 1  
 Ohk. Ua

Apana 2  
 Ohk. Ua

Apana 3  
 Ohk. Ua

of Ohk. It is a ravine called Halepoai in Waipio  
 23. two Ohipus named Eo Keanoia -

**Apana 3 Keanoia is bounded**

Ohk. by land of Kamahele Kamehamehi  
 W. " " Honolulu  
 W. " " Uaia  
 W. " " Honolulu

Ohk. received his land from his father in  
 the time of Hakuamama, and has held quiet  
 possession of the same ever since

Hauloaiwi's sworn confirms the above testimony  
 as true, and says, it is also his own

No 11205 **Palaike Ohk.** Uaia 8241 <sup>u</sup>

Hooa sworn says he knows the land of Ohk.  
 it is an Ohipu in the ili Lolepa, Waipio  
 uka, Uaia, Uaia. it is in one piece and  
 is bounded.





No 824 I Keilio Clt

Hauluovairi sworn, says he knows the land of Clt. It consists of an Okipa called Kaneatipu Waipioitka, Ewa, Oahu bounded on by land of Koitko.

Hon " " Kaneali

Ok " " Kaimileihouua

W " " Konehiki

Clt inherited the land from his father and has always held the same, in quiet possession.

Karim sworn confirms the above as true, and is his own

11207

Karim Clt

Mekoena sworn, says he knows the land of Clt.

It consists of 1<sup>st</sup> of Lapanaa Liba Waipioitka Ewa O

It is bounded

Ok by land of Moiro ) Ok " Ikehiki

Hon " " Konehiki ) W " Konehiki

2<sup>d</sup> Office in the mountain called, Kamae,

it is a mahikala up in the mountain, bounded Ok by lands of mine

Hon by the ~~Konehiki~~ palena of Waiaua

Ok land of Konehiki

W land of Konehiki

Clt inherited his land from his father and has always held quiet possession of the same until now.

Hauluovairi sworn, says the above testimony is true and is also his own

No 11208

Teapoaua Ct

Kauloauini sworn, says he knows the land of Ct  
It is an ili aina called Kahalo, Waipio uka Ewa  
Oahu, another piece in the mountain is called Kapea  
Kuholua

Ct 1 is bounded

Ck by land of Kihole

Hon " " Haioe

Ckt " " Halaakoune 11209

W " " Konoiki

Ct 2 Kepooakuholua is bounded

Ck by land of Konoiki

Hon " " Haioe

Ckt " " Kanii

W " " Konoiki

Ct received his land from Heala in the time  
of Kaahumanu, and has held quiet possession  
until the present time

Kanii sworn, says the testimony above is true, and  
is also his own

No 11209 Hawaiihae Ct

Kauloauini sworn, says he knows the land of Ct

It consists of 2 pieces, 1st an Okepa called Hikapu  
in the ili Kahuakine, Waipio uka, Ewa Oahu,

It is bounded

Ckt by land of Kanii

Hon " " Haioe

Ckt " " Hapuana

W " " Konoiki

Ct 2 a piece in the mountain called Kahuakine  
Waipio uka, Ewa Oahu, It is bounded

It by land of Hamalii  
From " " Waioe  
Atk " " Kaaupua  
W " " Honolulu

It inherited the land from his father and has held quiet possession of the same until now. Manie sworn, says his testimony accords with the above, and it is true.

No 8221<sup>u</sup> Haitikao It

Haukuanii sworn, says he knows the land of It. It is an okipe called Hapupuka in Waipio Ewa Oahu. It is in one piece, and is bounded  
It by land of Kookiai

From " " Honolulu  
Atk " " Halaiapaho  
W " " of Honolulu

It received the land from his father in the time of Hirao and has held quiet possession of the same till now.

Manie sworn, says the testimony above is true and is also his own. Waipio Nov 21 present J. S. B. B. B.

No 8241<sup>e</sup> Hapua It, deceased, Waipo Hooliana.

Kahoa sworn says he knows the land of It. It is a kaooaina called Halaalea, ili of Eo Waipo 80 it consists of 5 lots in the 1<sup>st</sup> off and is bounded

It by the land of Hanae (Kawai or Kamae)

From " " "  
Atk loka of Honolulu

Waialeale ili of Hanalea

Waialeale mau hi koala

It received the land from his father of old, and

and has held quiet possession of the same until now  
Mokea sworn, complains the above testimony as true  
and says it is his own

Apr 2 Hahua-hale, Mokea says the house lot, in  
Bunopae Waipio It is bounded

On by the land of Konoehiki No. 1123

Non " " " " "

Mt " " " paiana

Waialoa of Konoehiki

Waianae " " "

No 8241 <sup>9th</sup> Mokea Cth

Mokea sworn, say he knows the land of Cth  
It is a Moaia in Hahua-hale, in the ahupuae  
of B.O. Waipio, It contains 2 Aps and a hahua-hale  
in Bunopae

Apr 1 contains 2 lohas and an Auwai, and a small  
loi. It is bounded

On by the land of Konoehiki of Eo.

Non " " Fihewa

Mt " " Konoehiki

W " " Thulee

Apr 2 is situated in Kukuia in Waipio, and contains  
1 Auwai and is bounded.

On by the ili of Hualoa

Non " " Konoehiki

Mt " " " (or P.)

Waianae " " in Pi

Cth inherited the land from his father of old and  
has held quiet possession of the same until now

Apr 3 Hahua-hale, It is situated in Kukuia of Hualoa  
and is bounded

On by the house of Hale

Hon " Kula of Hanaboa

etc " " "

W " " paia

Huonathuame sworn, confirms the testimony of the above, and says it is also his own.

No 8211 <sup>L M</sup> Si Ct

Kailianu sworn says he knows the canoe, of the ill it is a moorua. Hloamama in the ill Hloamama. Waipio E. O. it contains 2 lois in one piece and a half loi in another; the other half belonging to Hapeamama.

Sp. 1 is bounded.

M. by the land of Kapualani

Hon " " Koroitiki

M. K. " " Hakoowaha.

M. " " Waikela.

Sp 2 the 1/2 loi is bounded

etc by " Koroitiki

Hon " "

etc " "

Haiamae " Waikela

Waialua the 1/2 loi of Hapeamama

Sp 3 Hahuaale is in Hanaboa Waipio

Kapiti sworn confirms the above testimony as true and says it is also his own

No 11210 <sup>Kalaithe</sup> Ct

Kalaithe sworn, says he knows the land of Ct, it consists of 2 Otupus called Kepa and Malu, in the ill of Kauloa, Waipioaka Eo

It is in 2 pieces and is bounded

M. of Kepa

M. by land of Thrapuana Takhaaba  
Hon " " Haive

Mk " " Ua

W " " pali of Honolulu

Apr 2 Alala is bounded

M by the mahelakela of Leioe

Hon pali of Honolulu

Mk land of Poupoa

W " mahelakela of Honolulu

Clt inherited the land from his fathers of old and has held quiet possession of the same until now

Uana sworn, says, the above testimony is true and is also his own

No 8211 A<sup>B</sup> Pale Kaluki Clt

Kaluaninenu sworn, says he kin in the land of Clt, it consists of 2 Okipus called, Hanikuhoua

Waipiouka &c. It contains 2 apunas Kamuhoua

maka and Kalapopo maka Opuna & is bounded

by the land of Poupoa

Hon " " Haive

Mk " " Kuhoomalana

W: " pali of Honolulu

Apr 2 Kalapopo is bounded

M by the mahelakela

Hon " pali of Honolulu

Mk " " "

land of Kamakahi

Clt received the land from his fathers from old time, it has been in his family, and he has lived in quiet possession of the same until the

present time, Uana <sup>sworn</sup> says the above testimony is true and is also his own





11281 Papano Ct.

Kalmatinere sw. Knows the land of Ct. 5  
it is an okipua called Papano in Waipio Eo  
Eo and a valley therein called Leotiki

Papano is bounded

N. by land of Kapa

Hon. Kahawai of Kona

Mt. land Kaniukulou of Kapela Keliki

W. Pali

Leotiki is bounded

N. Pali

Hon.

Mt. Waiaona

W. Pali

Ct. 5 sec of this land from his father has always  
held it in peace till now.

Kawo sw. Confirms the above. Yes.

9361 Kaimiteihonua Ct.

Kalmatinere sw. Knows this land - 2 Okipua  
called Maileila mahai & Palaele Maunha in  
Waipio Eo. bounded

Maunha by Hunua of Kahoena

Hon. Koele - Mt. Konoheki "Kaitohaki"

W. also. Sp. 2 Palaele

Mt. by Nakelekele Mt. on. also

Mt. Konoheki Mt. also

Ct. 5 held this land from his father to this time in peace.

Pali Rutuku sw. confirms the same.

Uma Ct. 5

Kahoena sw. Ct. 5 land is a Moaone "Kauki"  
ili of Palaula Waipio Eo. 5 lots in 1 Apana

and a Kahuahale in Waikaha Waipio E.S. in  
another spot bounded

M. by land of Paatiki  
Hon. its Maratou  
M.R. land of Kapiti  
W. " Konohiki

M.P. 2 Kahuahale  
M. by Kula of Konohiki  
Hon. " "

M.R. " "  
W. " Kahuahale of Kaitiki

Cl. of this from Manawa in Kinau's time  
held it till now in peace.

Kahua S.W. confirms the same

Koiki Cl.

Kahuahale Sw. Knows Cl's land - called  
Kamauhiki - an entire portion of the Valley  
Waipioaka of Waikaha Laua stream  
Bounded M. - Koolau Mountain

Hon. Lanai's land of Kahoonoanani

M.R. Alanui Aupuni  
Maratou Waikaha Kahauwai

Cl. has held from his father this land in peace.

Huluhaulu Sw. Confirms the same

8241

<sup>Home of Kahu</sup>  
Kahuahale Cl.

Kahuahale Sw. Knows Cl's land called  
Kahau an ahipu in Waipio Valley &  
another ahipu in Waiale Mountain

Kahau is bounded

M. by ahipu Maheo of Waikaha

Hon. Pali Waimaha of Moins  
M.R. land Waimaha of Moins  
W. Pali

Wailele is bounded  
M. Land of Kahala, Kiamakina of Kon. (at Kon)  
Hon. Kakaiahoana of Kon.

M.R. Mahe of mine

Wailele Pali

Cl. has along, tells this in Puna from his father

Kaioi Sw. Confirms the same

Kalelaau Cl. 8241

Kahuakini Sw. Knows this land called Kapaeha  
an of Kapaeha in Waipio Valley.

M. Land of Waimea

Hon. Pali

M.R. Kapaeha Kahawai

Waiana Pali

Ap. 2. of Kapaeha Maui in the Mountain  
Called Hokaeha

M. Pali Kapaeha Valley

Hon. Pali Land called Kapaeha

M.R. Keanaloa of Kahuakini

Waiana Pali of Kahuakini

Cl. held in Puna this land from his father

Kaioi Sw. Confirms the same.

Kahuakini Cl. 8241<sup>22</sup> Kahuakini Sw. Knows this

land - called Athananaa an of Kapaeha in Waipio Valley  
an of Kapaeha in Mountain "Omao" Waipio Valley

1<sup>st</sup> of bounded

M. by Hau of Kahuakini

Hon. Puna Valley

M.R. Land of Leleua of Waipio

W. Kahuakini of Kahuakini

Omai (2<sup>nd</sup>) is Rounded

St. by Kahalohele of Konohele  
Hon. Pali Kama of Katiu  
MR. Kahawai

Waihua Pali

St. had this from his wife Parents that  
always held it in Fee

2<sup>nd</sup> Kaiori Sw. Confirms the Same <sup>(his present claim)</sup>

824 2<sup>nd</sup> Kaiori Sw. Knows this Land - it is in Fee etc  
& contains 2 lands "Mahele" & "Poula"  
Divided by Kohe of Konohele - All a  
land in the Mountain "Pali" All an  
Kapi'ia'ia

1<sup>st</sup> St. Land of Mini "Kauloa"

Hon. W. Pali Nui

MR. The Kohe

Waihua Kahawai & etc

2<sup>nd</sup> St. Kohe

Hon. Pali

MR. Land of Kihomanana Lanai

Waihua Pali

3<sup>rd</sup> St. Anukuhukua

Hon. Pali

MR. Kahokapihele of Kaholelaau

W. Pali

St. has held these lands in Fee from his  
father. Kamea'auki Sw. Confirms the  
above.

# The Index of <sup>Words</sup> Testimony -

	<b>A.</b>					
9302	Muli	30	7723	Hopoe	79	
9383	Mori	45	1711	Hanamaulu	88	
9406	Mpaa	49	9361	Haa	89	
11203	Mole	182	1715	Huailua	101	
8241 <sup>2</sup>	Mi	190	1613 <sup>B</sup>	Hookaomomi	103	
			1716	Hanna	105	
			1694 <sup>B</sup>	Hulili	109	
			6080	Haluluakoakoo	115	
5371	<b>C.</b> Chu	125	3972	Hinaumai	122	
			6076	Humohume	124	
			1712	Hikinaakata	126	
			" B	Hepa	137	
6184	<b>F.</b> Imo	24	1721	Hirawale	129	
	John Si	147	1719	Hilea	135	
			1713	Healani	138	
			8241 <sup>D</sup>	Hama	161	
			11204	Hepoa	183	
9322	<b>W.</b> Ukuiwi	38		Halelaan	177	
10926	Ula	77				
10933	Ua	154				
	Uma	174				
				<b>To.</b>		
			2141	Keapohiwa	1	
			9338	Kashe	"	
			2102	Kakai	2	
6079	Halekii	5	2101	Kidani	3	
606	Hikauhi	17	7344	Kaakanakuaia	"	
9318	Honannan	28	5876	Kalanalii	4	
6156	Hikiau	29	5817	Kaiwi	"	
9402	Hilo	30	5814	Kapalapala	5	
9400	Hu	33	9334	Kanana	"	
9353	Horalani	38	5933	Kaululu	6	
9348	Haki	50	9317	Kalhi	7	
9315	Halelaan	52	9333	Keawe	9	
9366	Hama	61	9336 <sup>B</sup>	Kanihoadii	8	
9410	Hoonana	63	2137	Kalanianuia	10	
9303	Hannakawaa	79	2131			
9378			5581			

2494	Kakoa	Julia	10	5660	Kalua	37
2096	Kenui		"	6246		
2139	Hinilau		"	8324	Kalainehua	38
2157	Kanakaakai		13	9399	Kaakike	"
9330	Kaaukui		14	8568	Kaehu	40
9332	Kaheana		15	5578	Kaiaw	"
" B	Kealahouii		"	5581	Kamakaew	41
" C	Kekeonui		"	5388		43
5840	Kuhao		16	9395	Kahoe	44
9308			17	5582	Kalashofu	44
5669	Kupihua		17	9356	Kuhehenu	47
5839			18	9397 <sup>P</sup>	Kekaula	48
9346				9407	Kuaahu	52
5388	Kapuaa		20	9306	Kaawe	53
9347			"	5586	Kahiki	"
5583	Kauwaale		" B		Kawaha	54
9399			21	9340	Kekalohi	55
5592	Kenui		"	9381	Kamehauia	56
5878	Kukiehu		"	9367	Kameali	"
9312			22	9328	Kaska	57
9311			"	9326	Kekaima	"
5589	Kanemakapo		23	9327	Kauiakia	58
9340			25	3508	Kaahimalo	59
5817	Kamokui		" B		Keaweamahi	"
5648	Ku		29	5877	Kamaohia	63
6566	Kamauna		"	9391	Keo	64
9401	Kealohi		31	9408	Kauhale	65
5571	Kanakaakiki		"	7450	Kawaakaukahi	66
9354			" B		Kaiaka	67
5871	Kealaimakia		32	8857	Kanakaakai	68
9300			"	7761	Keawe	"
9297	Kanikela		34	5662	Kawelo	69
9290	Kumuanakuhua		"	7752	Kamaka	71
5698	Kaahuahu		35	7443	Kauhane	72
7149	Kuaana		36	7447	Kuhelele	"
9014			37	7438	Kupihua	75
7148	Kekipi		"	8858	Kumahuole	"
5687	Kaumiumi		"	7446	Kamaka	"
9383						
9288	Kaina					
5576	<del>Kakoa</del> Kuawahie					
9313						
6090	Kamakauiwa					
9355						

7448 Kikual  
 7449 Kapaiia  
 7801  
 7762 Kanakainoino  
 7439 Kamauna  
 10928 Kamaua  
 9405 Kamaau  
 2448 Kikane  
 5646  
 9374 Kairio  
 9372 Heiki  
 9373 Kamotui  
 4213 Kaahi  
 5571  
 9357 Kekuua  
 1594  
 9366 Kapa  
 5847  
 9360 Kalakao  
 9360B  
 16044 Kato  
 9368  
 7388B Kaanui  
 Kikani  
 9294  
 9352  
 7441 Kakaumawaho  
 5644 Kamaui  
 9362  
 9376 Kapihia  
 9320 Keho  
 " B Kairi  
 7445 Kakeiki  
 7444 Kalamā  
 9384B Kabula  
 " C Kabula 1  
 6025 Kahakaua  
 1812 Kaa  
 7442 Kuaui  
 1847  
 1613 Kairuanā  
 8597 Kamowana  
 1572 Kawaaletiki  
 1614 Kekerakiki  
 5595 Kapahu  
 " C Keoni  
 5762 Kwahelani

76 5603 Kookoo  
 77 5531 Keawe  
 77 1682B Kuaii  
 " 9616  
 1576 Kama  
 78 5606 Kapela  
 " 5811 Kumumu  
 81 5846 Kalou  
 82 5848 Kaupua  
 83 5602 Koliia  
 84 1675B Kimiko  
 " " C Kaakiakiako  
 " " E Kamedei  
 86 " F Kameia Kama  
 87 1616 Kaluakua  
 88 5606 Kaakua  
 " 5647 Kairi  
 90 5634 Kairi  
 " 1533  
 1606 Kealaki  
 91 1601 Kekoamiki  
 " 1605 Kaulai  
 92 1666B Keakiko  
 93 1580 Kanahuna  
 94 " B Kapiho  
 95 5654 Kairiana  
 " 5670 Kawakete  
 99 " B Kaohai  
 " C Kumupopo  
 98 1070 Kekuua  
 99 5653 Kira  
 100 " B Kamahekili  
 " " C Kalamui  
 101 5589 Kaahi  
 102 2910B Kairuokeikiamoku  
 " 5594 Kauhane  
 105 8241BB Kalanui  
 106 " B.M. Kahra  
 107 " B Kaakau

109  
 110  
 111  
 112  
 113  
 114  
 116  
 116  
 117  
 188  
 119  
 120  
 122  
 123  
 125  
 128  
 "  
 129  
 130  
 132  
 133  
 "  
 134  
 136  
 137  
 139  
 "  
 142  
 143  
 "  
 144  
 146  
 148  
 150  
 "  
 151

8241 <sup>DD</sup>	Kahili	152	Kamakahiki	156
" C	Kahuainana	153	Kahululuku	157
" W	Kelikutuho	"		
11189	Kailiakuona	158		
8241 <sup>PM</sup>	Kapehe	160		
11190	Kanae S.	161		
8241 <sup>KK</sup>	Kaiki	162	9344 Liliu	160
" 56	Kawahimelawala	163	5996 Lila	160
" H.	Kamaka	166	5995 Laamui	"
11193	Kailianu	"	9377 Lio	83
8241 <sup>id</sup>	Kapokii	169	10005 Lala	90
11195	Kini	170	3794 Lihelike	123
11197	Kauakau	171	8241 <sup>KK</sup> Luaka	149
11198	Kaulohua	172	" C.W. Looiki	156
11199	Kauula	"		
11200	Kihewa	173		
8241 <sup>KK</sup>	Kauhi	174		
" 3B	Koleaka	"		
111201	Kahaakoi	175	5982 Moi	19
111202	Kuhomana	176	5983	
8241 <sup>KK</sup>	Kauhiohewa	"	6104 Mahiai	24
" L.K.	Kaholohua	177	8089 Mahuna	"
" C.B.	Keawe Kolohe	"	6563 Mahoe	25
" F	Kaunimua	178	" D Makamui	26
" K.	Kuhivahiva	179	5956 Makaike	41
" V	Kauloani	183	9398 Malu	42
" D	Kamakahi	"	9316 Maita	46
11205	Kalaikua	184	9397 Maulani	48
11206	Kaneali	185	10278 Makole	70
8241 <sup>J</sup>	Kaili	186	7732 Manuiki	80
11208	Kaopuna	187	6086 Makamui	87
11209	Kawaiho	"	9364	
8241 <sup>id</sup>	Kailihoa	188	5414 Maku	112
" E	Kapule	"	2022	
11210	Kalahini	190	5989 Makole	114
9361 <sup>B</sup>	Kaimilekoma	190	1675 Mahoe	117
	Koiki	195	" D Makalohoe	118
		196	1666 Manurele	130



5977 Mahoe  
 8241 M. Manuwa  
 " O Manuwa  
 11192 Makakewakewa  
 11196 Makimo  
 8241 D Makaaloha  
 " G. H. Moku

N.  
 9336 C Namokoi  
 6156 Nua  
 " E Nave  
 9404 Nowelo  
 4797 Nalau  
 9390 Nahuina  
 9339 Nonoa-a  
 10357 Nahuana  
 9327 Nuka  
 7737 Kewa  
 9362 B Nanne  
 6940 Nahualepiti  
 9324 J  
 1614 Kapala  
 5595 B Kapupu  
 10512 Nahuina  
 17122 Nuwanu  
 1605 B Nattai  
 5790 E Nuholowaa  
 8241 J Nahuia  
 11191 Napihe  
 8241 J Niau  
 " G. H. Nahuia  
 11207 Namin

145  
 152 5918 J  
 162 9327 J  
 164 9335  
 171 5916 J  
 171 1507 J  
 2155  
 181 9331  
 189 5844  
 6159 J  
 9327 J  
 5910 J  
 9334 J  
 9313  
 6158 J  
 9327 J  
 5893  
 8 9292  
 24 1886 B  
 26 9389  
 38 9385  
 40 9409  
 51 1633 J  
 9325 J  
 61 2146  
 65 9386 J  
 9387 J  
 73 1657  
 74 1680  
 92 1682  
 96 5998 B  
 104 1685  
 107 1688  
 121 1570 B  
 127 5950  
 131 8241 W  
 140 " RR  
 148 " HH  
 163 " M. H.  
 168 11194  
 178 8241 C  
 186. " J  
 " A B  
 11211

P

Pua  
 Puhia  
 Tupui  
 Tuualili  
 Tuloo  
 Tubonui  
 Tuaki  
 Tiko  
 Talau  
 Taw  
 Paakahi  
 Puana  
 Paie  
 Pairoa  
 Patea  
 Puhiki  
 Puhii  
 Paikana  
 Puakai  
 Paikau  
 Paua  
 Puhii  
 Tuou  
 Pike  
 Puupu  
 Paikane  
 Pihana  
 Pi  
 Poikeo  
 Paumano  
 Puhipaka  
 Popyano  
 Paakiki  
 Puakea  
 Palikalahi  
 Poupou

5  
 6  
 9  
 12  
 15  
 17  
 28  
 "  
 33  
 35  
 34  
 39  
 "  
 46  
 57  
 62  
 81  
 86  
 93  
 98  
 104  
 110  
 121  
 126  
 134  
 140  
 141  
 157  
 159  
 "  
 167  
 168  
 170  
 181  
 191  
 195

W.

9336	Waialele	27
60542	Walehan	"
93217		"
3505	Wahawalele	60
10942	Wallace William	146
8241	Waiawa	174

From Page 198 -

(Māhete Ewa. Nov. 9. 1853)

1720 Hilinae

Keapala (Hohe Konoheki) Hoohitina, a oho  
mai ka, Ua ike au i kona mau Apana aina  
ma Kapalakai, Ili o Polapola, Honolulu, Ewa  
Oahu. 2 Apana aina

Apana 1. 4 lōkale -

" 2. Kahuahale -

Apana 1. Penei ma palena. Mauka, ka aina  
o Kapuho, Honolulu, aina o Konoheki, Makai,  
aina o Kikala, Waianae, paha ino.

Apana 2. Penei ma palena, Mauka, aina o

Upai, Honolulu, aina o Kalawa. Makai, aina  
o Laamaikahiki, Waianae, hū pa aina.

Ua hana ia ia heia mau Apana aina  
no Heia kona makuakane mai i ka wa o  
Kamēhameha 1, a ua noho oluwā ia a hiki  
i kona makuakane i ka mai pumehū hiki  
i ka (Mt. 1853, a makuakane no hū heia  
wahine ia wā, a hū mai o Hināuka kona  
makuakane me heia hane o Kamēhameha,  
a ia hāwa ka malama a hiki i heia ma-  
nawa, ake me heia. Oua no ka  
Hohe Konoheki, ake i heia.

Waikoloa Nov. 7. 1854.

- 5587 Kahoalo  
 5661 Kauhunui  
 6126 Kapoo or Poo.  
 6121 Nakukeni  
 6132 Kahuawai  
 6074 Koolana  
 5958 Makaielani -  
 5959 Makawali  
 5986 Mawe  
 5659 Kaule -

No Puuloa  
 Keia poe a  
 pawa ~

Ua hiki mai o Kauhunui me Koolana i  
 i keia la, a hoi mai la, ua make o Kaule 5659  
 a o kona kuleana ua haalele, no ka honohiki.  
 A o makou ka poe nana ua iwa i Kauhunui  
 maluna, ua haalele makou i ke makou  
 mau kuleana, no ka mea, aole wahi  
 pua o ke kuleana, he aina hula wale no,  
 aole ulu pua ma mea kama, he aa wale  
 no, a ua makehuwa ke kuleana ana, e  
 mahe no makou malalo o honohiki e like  
 me ka wa manawa.

Nov. 7. 1854.

1615 Heoni. no Waikoloa E.

Ua make o Heoni, a o kona kuleana  
 a na hoikoi no ke honohiki kona kuleana  
 a ua haalele kona kuleana.

Nov. 7. 1854.

1563 Kēo

Ua hūle mai na Kamaaina o Haikēle, ma  
make o Kēo, aole ona hoolina i Koe, e olana  
a ke manao nei makou, no ke Konohiki ke  
Kulana pona o keia aina ona ma Uemalu  
i Haikēle, Ewa.

1566 Kūheanani

Nov. 7. 1854

Ua hūle mai na Kamaika o Horouliuli, a  
hāi mai, Ua hoolono Kulana oia maanei,  
ahea; ma make oia, aole hoolina i Koe e  
ola ana a ke manao nei makou no ke  
Konohiki ke Kulana pona o keia aina ona ma  
Horouliuli nei, Ewa.

5050 Kēkūhe

Nov. 7. 1854.

Ua hūle mai na Kamaaina o Haikēle, a hāi  
mai ho, ke Kulana kōna ma Kapakahi, Haikēle,  
a wa make oia i keia wa, aole ona hoolina, aole  
mea mana e hana nei, aia i ke Konohiki.

5721 Kōla

Nov. 7. 1854.

5734 Kūala

Ua hāi mai wa Kamaaina o Haikēle, Ewa,  
aole ke manao Kamaika ma Haikēle nei i ka-  
-pāia ma keia inoa, - aole no makou i ke  
iki.

9312 Kutiiahu

Nov. 8. 1854.

Ua hui mai o Kutiiahu ka wahine a Kapaekawa, a hui mai la, ua hoko mo kuu kane o Kapakawa helu 60.25 i ke kulanā, a ua loa mai ka palapala hoko.

9301 Ku

Nov. 8. 1854.

Ua hui mai ka wahine a Nakeu, a hui mai la, ua make o Ku, a o Nakeu ka hoilina, ua haalele, a ua hoihoi mo ke konohiki, ma Maikelo. aole kulanā

Nov. 14. 1854

9325 Kamaala

Pehuni Aohikianā. Ua ike au i kuu mau Aprana aina ma Maile, Kaimalu, Ewa, Oahu. hooiahi Aprana aina i hoko me kula.

Eni na palena. Maika, aina o Haki, Honolulu, aina o Konohiki, Makai, pela mo, Maialua, aina o C. Kanaia.

Ua loa ia ia keia aina no Koa mai, mamua aku o ka make ana o Lirou, a ua noho oluolu oia a hiki i kona make ana i ka maipunpunu liliu, hooli oia i keia aina no Hahiki kua heki, a ua noho oluolu a hiki i keia manawa, aole mea keakea. Maika (Hohe Konohiki) Aohikianā. Oia mo ka hohe Konohiki o keia aina, aole mea keakea.

5824 Suwatupe

Nov. 14. 1854.

Ua hele hina mai o Suwatupe, a hoi mai la, o hina  
kuluana ma ke aina o Paul. S. Manini, ua hoihoi  
aku au nona, a mau loa, a ua haalele au -

5735 Hoi

Ua hele mai o Kapakuka, me Hanakahou ma Keiki  
a Hoi, a hoi mai la, ua make o Hoi ke mōana ma  
-kane, a o maua nō kana mau heki fono, a he hoihoi  
aku nei maua i ua kuluana loa ma papapa i Waikile,  
Ewa. Oahu no S. Manini a mau loa aku.

8669 Kaawa. (Make)

Ua hele mai ma Kanaka o Waikile, a hoi mai, ua  
make o Kaawa, ake ona hoolina, ua hoihoia no  
S. Manini ke Honolulu, aia ma ia ia a keia wa, ake  
mea keakea.

9324 Kamialii or Kamealii.

Ua hele mai ma Kanaka o Waikile, a hoi mai, ua  
make o Kamealii, ake ona hoolina, ua hoihoia no  
S. Manini ke Honolulu, a ia ia a keia wa, ake mea  
keakea.

9365 Kahuakaimaka

9403 Kuali

9359 Kukumoo

Ua hele mai ma Kanaka o Waiaua, a hoi  
mai la, ua hoihoi kuluana keia fore ma

Kahawai, Ewa, Oahu, aiaia heke luteia ma  
kahi e, a hiki i keia wa, a ua aiaia ma ke  
kuleana o William Kattage, a ua hoko ma  
Luna Kona ma

---

9371 Kamaka

Ua hele mai na kama o Waiaua, a hai  
mai loa, ua hiki oia i keia M<sup>o</sup> 1847 ma Puuloa  
a make, aia i keia wa, a keia wa, eia ma ke  
lima o M. Kekuanana ke Honolulu o Waiaua.


---

8596 Kapiimahiina

Ua hele mai na kama o Waialeale, a hai  
mai, ua make o Kapiimahiina, a ua hoi  
ma ke Honolulu ma Paul. F. Manini.

---
















































































































Massachusetts, July 11, 1850.

Regarding the testimony of the  
land claimed that being c. 9 AM

Present At. Bishop & Maat.

9276 - Mainabu, Clk.

Maopuiki sworn, says he knows the land  
of Clk. It is a moovaina in the ili of Kaloiloa,  
Maianae, Oahu. It consists of 5 loia & 1/2 kupa  
in one piece. It is bounded

Maauka by the moovaina of Ma

Ewa " " " " " " " "

Makai " " " " " " " "

Maialana " " moovaina of Popoakala.

Clk. received this land from Solo, in the year  
1846, & has held quiet possession of the same  
until the present time.

Aukinia sworn, says the testimony of Maopuiki is  
true & is also his own.

7334 - Kulepe, Clk.

Maopuiki, sworn, says the land of Clk. con-  
sists of 2 moovaina, one in the ili of Lehanowiki  
and one in the ili of Maianae, Oahu.  
It is in 2 apama.

Apama 1, Lehanowiki, 5 loia in company.

Bounded

N. - by the moo of Qakalaa

E. " " " " " " " "

Mk. " " " " " " " "

Maialana " " " " " " " "

Apama 2, two fish ponds, & a kupa in Maianae.

It is bounded

M. by the Kula of Lehanonui

E " " ala aupuni, public road

Mk. " " a toi koolo

W " " ikaina Lehanonui

Cl. received his land from me (Maopuiki) in the time of Kekauleohi, & has held quiet possession of the same ever since.

Kala, sworn, says the testimony of Maopuiki is true & is also his own.

2952 Elenakule, Cl.

Kaekiahiwa sworn, The land of Cl. is a moaia of Wailele in the is. of Lehanonui, Waianua, Oahu. It consists of 9 Co's in one piece, & is bounded

M. by the koolo of Konoiki

E " " auwai waikake

Mk. " " moaia of mine, (Mauiwai)

W " " " " Kahi

Apana 2. Kakuakale in Pahoa.

It is bounded

M. by the public road

E " " patale of Keonekape

Mk. " " muliwai Lepoko

W " " patale of Mamuliwai.

Cl. received his land from Kappuiki in the time of Nāhāmānu, & has held quiet possession ever since.

Nahinuwā, sworn, says the testimony above is true & is also his own.

7602 Kaoliko, Cl.

Pupuike sworn, says the claim of K. is a Kakuakale which he gave to Kaoliko in the year 1848.



Kaapehihi sworn, says the boundary of it is in the  
state of Patoa's ~~land~~ ~~land~~

N. by the alahela ~~and~~ ~~and~~

E. " " kahala-puka ~~and~~

Mk. " " by the cathili school ~~and~~

W. " " the kahua ~~and~~ 179

2976

Patai, Ch. Died in 1849

Patai Kaiohika his heir by will to pre-  
sented claim.

Kalimo-tovira, says he knows the land of  
Ch. A contains 6 Lois & Akula in the ili of  
Lehanoua; W. O. is one piece & is bounded

N. by the moovaina of Akai

E. " " Kahawai of Akai

Mk. " " Kaelis of K.

W. " " moovaina of Kaueketea

Ch. received his land from Kaapehihi in the  
time of Kekaulahi. He held it in quiet until  
his death when the land was taken away  
by Kahalehiki the present Kiohiki under  
Pikoi. Kaiohika appeals to the Land  
Commission for a title to the land.

Kaueketea sworn, confirms the above  
testimony as true.

2977

Ploa, Ch.

Kaapehihi sworn, says the land of Ch.  
is a moovaina called Kalai in the ili Le-  
hanoua, Waianae, C. It contains 4 Lois  
and Akula divided by the Kaeli in middle  
It is bounded

N. by the moovaina Kapuna of Kamono

E. " " Public road

Mk. " " moovaina of Pauli

W. " " " " Mula

2970 Clt. received this land from me in the time of  
Kekoaehahe, & has held quiet possession of the  
same, ever since

Oponuni sworn, confirms the above testimony  
by saying it is also his own.

2970 - Puuhi, Clt.

Kaapuiki sworn, says the land of Clt. is  
a moovaina, in the ili of Lohianuui, Waianae  
Oahu, Mountain Side, bounded

N. by the moovaina Kala of Paoo  
E " " public road

M. " " ili Lohianuui

W " " land of Haawehii

Apaoo 2, a kahuakala in Paoo, &  
is bounded

N. by the loko Laapoko

E " " kahuakala of Mahonu

M. " " sea shore

W " " kahuakala of Wenu

Clt. received this land (Kaapuiki) in  
the time of Hinanae, & has held it in quiet  
until now.

Paoo sworn, says the testimony of Ka-  
apuiki is true & is also his own.

2962 Healeikawai, Clt.

Kaapuiki sworn, says the land of  
Clt. is a moovaina in the ili Lohianuui  
Waianae, Oahu, it contains 9 lils and  
a kila in one piece, <sup>2<sup>d</sup> a kahuakala</sup> is bounded

N. by the moovaina of Haowai

E " " public road

M. " " moovaina of Kahai

W " " precipice.

2960. *Apana 2* is a kahala in Lekelele,  
founded

M. by the kahua of Kamae

E. " " " " " " "

Mh. " " " " " " "

W. " " " " " " "

Cl. received the land from her deceased husband, who  
received it from me (Kaspuiki) in the time of Lekelele.

Cl. holds it in quiet possession for her son Isua, the heir  
at law.

Nahina woman, confirms the testimony of the above  
in time & says it is his own.

2961. Akaloa, Cl.

Ahala woman, says the land of Cl. is a moovina  
in the ili Lekelele, Kamae, Oahu. It consists  
4 ties in one piece & a pakoko in another.

*Apana 1* is founded

M. by the moio Kalamia hohola hohola

E. " " " " " " "

Mh. " " " " " " "

W. " " " " " " "

*Apana 2* is a kahala in Pahoa, bounded

M. by the public road

E. " " " " " " "

Mh. " " " " " " "

W. " " " " " " "

Cl. received the land from Kaspuiki in  
the time of Lekelele & has held quiet pos-  
session of the same until now.

Kalamia hohola hohola woman, says the tes-  
timony above is true & is well known

2962. Akaloa, Cl.

Ahala woman, says the land of Cl. is

2956 a mooaina in the ili of Lohanoiki, Waianae, Oahu. It contains 7 lots & a kula in 1 piece. It is bounded

N. by the land belonging to Pauli.

E. " " Public road

Mk. " " Akaakai

W. " " Heals of Hawaii.

2957 Clt. received the land from Malaauka in the time of Koohe. He has held quiet possession of the same until the present time.

Kalauiwahookalahala sworn, confirms the above testimony of Akaloa & says it is his own.

P.S. The kule of Koohe is in the middle.

2957 Haawawa Clt.

Waimaleu sworn, says the land of Clt. is a mooaina in the ili of Mailetoiki, ili of Kaluiloa. It contains 7 lots in one piece, but separated in the middle by the kule. This is a kula also on the land. It is bounded,

N. by the mooaina of Sole

E. " " " Waimaleu

Mk. " " ili of Mokuopopopa

W. " " Auwai-mui

Clt. received the land from Sole in the time of Liliha, & has held quiet possession of the same ever since.

Kana'i sworn, says the above testimony is true & it is also his own.

10,385 Olaelae Clt.

Laukulu, sworn, says the land of Clt. is a mooaina called Paepepe in the ili of Paha, Waianae, Oahu. It contains

19 loia & a kula in one piece, & is bounded  
 N. by a loia koele called Hanaia  
 E " " moovaina Haapapaofaa  
 Nk. " " loia koele, Keonuelia  
 W. " " moovaina Hanuoviki

Opunui is in the moovaina Opu of the ile  
 Pohakoi, Waianaa, contains 3 loia & bounded  
 N. by the auwai and Haapuaa  
 E " " moovaina Waitale  
 Nk. " " koele of Opu  
 W " " " Kewaia & the auwai

Clt. received the land from Hanuiahama in the  
 time of Kaahumanu, and has held quiet possession  
 of the same until now.

Kewai sworn, says the testimony of Olauchuku  
 is true & is also his own

2958  
 See Kina  
 Index

Nahina Clt. erroneously writes "Hana" in the claim.  
 Kaapuaiki sworn, says the Clt's land is  
 a moovaina, in the ile Pohakoi, Waianaa  
 Oahu. It contains 13 loia & a kula in  
 one piece. It is bounded

N. by the koeles of Pohakoi  
 E. " " moovaina of Makaliili  
 Nk. " " " " " Kamahine  
 W " " " " " Opunui

Clt. received the land from her in the  
 time of Kahauleohi, & has held it in quiet  
 until now.

Kewai sworn, says the above testimony  
 is true, & is also his own.

2993

Opunui, Clt.  
 Kaapuaiki sworn, says the land of Clt.  
 is a moovaina in the ile of Pohakoi, Waianaa



Handwritten text at the top of the page, possibly a header or title.

Handwritten text, possibly a date or location.

Handwritten text, possibly a name or address.

Handwritten text, possibly a salutation or opening.

Handwritten text, possibly the beginning of a letter.

Handwritten text, possibly a paragraph.

Handwritten text, possibly a paragraph.

Handwritten text, possibly a paragraph.

Handwritten text, possibly a paragraph.

Handwritten text, possibly a paragraph.

Handwritten text, possibly a paragraph.

Handwritten text, possibly a paragraph.

Handwritten text, possibly a paragraph.

Handwritten text, possibly a paragraph.

Handwritten text at the bottom of the page, possibly a signature or closing.

1877

200

Ch. received the land from one in the time of Kēkauleōhi, & has held it in quiet until the present time.

Paupau, ~~sworn~~ says the above testimony is true & is his own

3136 }  
3775 }

Namakinē, Ch. Died in 1848

Present, Maluna the son & heir, with Ha-wea his aunt & guardian.

They declared under oath, that of their own free will, they relinquish the claim of decedent as set forth in No 3136 in favor of Opeauū, to be included within his claim No 2993, & the same is therefore so included.

3001

Nāwakine, Ch.

Kaopūiki, sworn, says it is a moovaina in the cili of Pōhakōi, Waianae, Oahu. It contains 4 Cois & a kula divided in the middle by the kōle. One upana, & a ka-kuekue in another.

Apana 1. is bounded

N. — by the moovaina of Makaliis.

E " " iliaina Kaloiloa

W. " " Kōle

N. " an auwai of Nakinē

Apana 2. House lot in Pōhō, bounded

N. by the paaina

E " " yard of Kaoliko

W. " " public road

N. " house wall of Haukiakina.

Ch. received the land from one in the time of Kēkauleōhi & has held it in quiet until now.

Nakai, sworn, says the above testimony is correct, & is also his own.



3002 *Mamalahai, Ct.*

*Kaohiāhina*, *sworn*, says the land of *Cl.*  
is a *moaia* in the ili of *Lehiāhāni*, *Waianae*  
*Oahu*. It contains 7 *lis* in one *pea*, & a *kahua*-  
hole in another.

*Apana* 1. in *Lehiāhāni* is bounded,

N. by the *moaia* of *Kaohiāhina*

E. " " " " *Keonekōpe*

W. " " *Koale Aikahala*

N. " " *moaia* of *Kaialilili*

*Apana* 2. *Kahua* hole in *Pāheo*, bounded

N. by the public road

E. " " " " *gaid* of *Elouakule*

W. " " " " *maliwai* *Lepoko*

N. " " " " *paheo* of *Hāuna*

*Cl.* received the land from *Kaupūiki* in the  
time of *Kāhānuiāhi*, & he has held it in quiet *till now*.

*Kāhānuiāhi* *sworn*, says the above testimony is  
correct, & is also his own.

3004 *Napoe, Ct.*

*Kāhānuiāhi* *sworn*, says the land of *Cl.* is a  
*moaia* in the ili of *Kāhānuiāhi*, *Waianae*  
*Oahu*. It contains 16 *lis* & *kahua* hole in one *pea*.

It is bounded

N. by the *moaia* of *Keukōke*

E. " *Kāhānuiāhi* a *leka* of *the* *Kāhānuiāhi*

W. " the *paheo* of *Lehiāhāni*

N. " " *iliana* *Lehiāhāni*.

*Cl.* received the land from *Kaupūiki* in  
the time of *Kāhānuiāhi*, & he has held it in quiet  
ever since.

*Kāhānuiāhi* *sworn*, confirms the above tes-  
timony as also his own.

Note - One of the foregoing <sup>lots</sup> is called *Kaunulama*,  
is entered by *Kahalahiki* the present *Kono-*  
*hiki*, <sup>recently taken by him for a kula, although not</sup>  
<sup>belonging to the old *Kono*.</sup>  
He agrees to refer the decision to the Land  
Commission.

3018 *Mileda*, Ck.

*Kaapuiki* *woon*, says the land of  
Ck. is a *mooaina* in the *ili* *Lehanonui*,  
*Waianaes*, *Oahu*. Contains 6 lots & a  
*kula*, divided by a *koala* in the middle.  
In one piece. Bounded

N. by the *mooaina* of *Kehoa*.

E " " " " *Paoa*

W. " " *koala* *Kooiki*

N. " " *pala*

*Maha* 2. *Kahikaha* in *Lehanonui*

N. by the *Kio* *Alia*

E " " *melewa* *Poakua*

W. " " *pakala* *Aupuni*

N. " " *kula* *noni*

Ck. received the land from *Kaapu-*  
*iki* in the time of *Kekoa* *Kooiki*, & has  
held it in quiet possession

*Kaunoo* *woon*, says the testimony  
above is correct & is also his own.

3022 *Kaualoauo*, Ck.

*Kaapuiki* *woon*, says the land of  
Ck. is a *mooaina* in the *ili* *Lehanonui*,  
*Waianaes*, *Oahu*. It contains 6 lots &  
a *kula* in one piece. Bounded

N. by the *loi* of *Kulope*

E " " public road

W. " " *mooaina* of *Kaunoo*

N. " " " *Hauna*

Chk. received the land from one in the time of Pahi.  
This held quiet possession until now.

Kamoaia knows, says the testimony above is true,  
It is also his own.

3029  
3086

Kaapuiki, Chk.

Kahuhu receives testimony that the lands of  
Chk. are contained in the 5 Apanas of his written  
claim No 3029, as follows

Apana 1, Apanaha called Niwaukaala in  
the ili Kaupahurnoo or Haina on Oahu, con-  
taining a dwelling lot & Chk.'s kahele  
It is bounded

N. by Kakaiahi & Pookalua

E. " Kalia & the kelesanas of ~~Kahele~~ Kani and  
Mauna, with a stone called Kamoliki in the  
middle

W. by the great road of Hapuna

N. " the point of the road & Kakaiahi

Apana 2, 3 salt ponds in Lehauniki  
It is bounded

N. by the great big road

E. " " mokuai of Pookai

W. " " kahale Apunui

N. " " Kuluwani

Apana 3, contains 16 lots in the ili of  
Lehaunui, Maunaa Oahu in one piece.

It is bounded

N. by the moaiwa Malamatukieua

E. " " " "

W. " " " "

N. " " " "

Apana 4, contains 3 lots in the ili  
Kaliwau, Maunaa Oahu,

It is bounded;

M. by the moaiina of Popoia Kala  
E. " " " " Pua  
M. " " " " Hauwawa  
W. " " " " Auwai

Apana 5. Two ~~times~~ lots in Lelo.

Koiviri Honolulu, Oahu

Kalana moon, says he knows the  
claim of C. in Lelo, Koiviri H. O.

It consists of 2 ~~times~~ lots in one piece  
and is ~~located~~.

M. by the pahale of Kuini & Auwai

Wakiki, by the pahale of Nani & Auwai

Wakai - by " public road

Ewa - " " " pahale of Kama

(Note. The above claim <sup>has</sup> been will be entered in part.

C. received the above <sup>(Bishop)</sup> Apana 5 from Ke-  
luka & Kaaqas in the time of Kaomi 1834  
and he has held the same in quiet ever since.

C. received the 4 first Apanas from  
Boki at about the time of Kamehameha's  
death in 1819. He has held them in quiet  
ever since.

Laukale moon, says he knows  
all the claims of Kapiwike, and the  
testimonials of Makukui & Kalama con-  
cerning them ~~are~~ correct.

for Vol. 10 p. 230.

Wai - Feb 12th/50

3070 Notes on the land survey 1850

Kooki moon, says he knows the  
land of C. is located. It is a moaiina in  
the ili Lehannui, Waianae, Oahu.  
It contains 5 lots & a kula in 1 piece.

It is bounded

- N. by the moovaina of Makinoe Kakaie
- E " " Koola Kuumuhau
- SW " " " Mulea
- W " " Koola Kuumuhau

It is bounded the land from his father in law Kaeapuni in the time of Kekaulaohi, to whom he bequeathed it by will at his death.

(Translation of Kekoa's will by me Bishop)

"I Kekoa, on account of my sickness & decrepitude resting upon me, do hereby return the land I hold to Kaeapuni to be his forever from the time of my departure. Attest declaration

By me Kekoa

Witnessed this 24th day

of Sept. 1848. Hainan

John Wesley Oppenheim

5003 Hawaii, Ct.

Kaeapuni sworn, says he knows the claim of Hawaii. It is a Kahuakale, in Lihanoiki Hainan Oahu. It is bounded

N. by the public road

- E " " Kahala of Makoa
- SW " " Ka of Kaeapuni
- W " " Koola Kuumuhau

Apiana 2 is a moovaina called Kaahu-ale, in the ili of Kaeapuni, Hainan, Oahu & contains one Eke Kala. It is bounded

- N. by the Kahawai Kauhaitupua
- E " " moovaina of Kakaie
- SW " " Koola of Koa
- W " " moovaina of Kauhaitupua

Ulu received the land from Lohiia in the  
time of Hekekeke. She held it in quiet  
ever since.

Opunui River, confirms the above tes-  
timony as time & as also his own.

3032 Heahia, Ulu

Opunui River, says the land of  
Ulu is a kahu kahu & a kahu called Hamakua  
in the ili of Nākaia, Waianae, Oahu.

It is bounded

N. by the Kahawai

E " " moaiia of Nākaia

W. " " Kōala

N. " " moaiia of Kōhāi

Ulu received the land from Kaupūiki  
in the time of Lohiia. She held it in  
quiet until the present time.

3015 Makala, Ulu

Nāwahine River, says the land of  
Ulu is a moaiia in the ili of Pōka-  
hoi Waianae, Oahu. It contains 1<sup>5</sup>/<sub>8</sub>  
& 6/8 kahu in one piece, & 2<sup>1</sup>/<sub>2</sub> ka-  
hale in Lohiia. It is bounded

N. by the moaiia of Opūpū

E " " " " Kōala

W. " " " " Nāwahine

N. " " the pali

Apapa 2. Pōhale in Lohiia:

N. by the kahuhale of Kōhāi

E " " moaiia Pūhū

W. " " kahuhale of Kōhāi

N. " " kōala Pūhū

Ulu received his land from Kaupūiki in the

time of Kikauluki, he held it ever since.

Opeunui says, that the testimony of the above is true & is also his own.

2958. Haa, Clk

Aloa Turoi, says he knows the land of Clk. It is a moat also in the Ile of Pihaka, Waianua, Oahu. It contains 5 bis & a whole in one piece.

It is bounded

N. by the mooraine of Opeunui.

E. " " Auwai

Mk. " " mooraine of Hamakalakeua

W. " " Pihakuaad

Clk. received the land from Kaopuiki in the time of Kikauluki, & he held it ever since.

Opeunui says, that the above testimony is true & is also his own.

3076. Malamakikienā, Clk

Kaopuiki says, that the land of Clk is a mooraine in <sup>the Ile</sup> Lehanuani, Waianua, Oahu.

It contains 7 lots in one piece, also a Kakuakale in Niulilii in Lehanuani, Oahu.

Apana 1 is bounded

N. by the mooraine of Kaopuiki

E. " " " " "

Mk. " " " " Kaopuiki

W. " " Auwai of Kelepe

Apana 2. Kakuakale is bounded

N. by the Kakuakale of Niulilii

E. " " paaine

Mk. " " Kakuakale

W. " " Kakuakale

Clk. received the land from Kaopuiki in the time of Kikauluki, & he held it ever since.





Apaua 2, bounded  
N. by the moai of Haavenui  
E " " Roetes  
Wk " " land of Nahiwa  
Sk " " auwai

Clt. received the land from one in the time  
of Hekaulohi, and has held it in quiet ever  
since, except the contested lot in Apaua 2.

No 3035 B

Kapela Clt.

Clt. appeared & made oath that his claim  
has been duly made out & true. The same  
is therefore admitted to hearing.

Nahiwa sworn, says the land of Clt.  
is a moai in the ili Hoolanaki, Ma-  
anae Co. It contains 7 lots & a kula in  
one piece, & is bounded

N. by the ili of Ana  
E " " pali

Wk " " high road

W " " loko of Aheakalani

Clt. received the land from Aheakalani  
in the year 1846, & has held it in quiet ever  
since.

Saukulu sworn, says the above tes-  
timony is true & is also his own

No 2988

Lohaina Clt.

Aheakalani sworn, says the land of  
Clt. is a moai in the ili Hoolana-  
ki, W. O. It contains 10 lots & a kula  
in one piece, and 2 a kahuakale in  
Lohanouai.

Apaua 1. in Hoolanaki is bounded

M. by the *Ulu Koolanaki*  
E " " *moor of Kapela*  
Mk. " " " " *Keahei*  
W " " *Ulu Koolanaki*

Ch. received the land from one in the  
time of 1846, has held it in quiet ever since  
Kapela now, says the above tes-  
timony is true & his own.

3085

*Haili-kupelehiwa, Ch.*

*Haapehi* now, says the land  
of Ch. is a moor and called *Katua-moo*,  
in the ili of *Huaiewa*, W. O. Contains  
6 lots & a kula in one piece.

It is bounded

M. by the land of *Teahia*  
E " " " " *Haehaeha*  
Mk. " " ili *Maakaaka*  
W " " land of *Kohai*

Ch. received the land from his ancestors  
He has always held quiet possession of the  
same.

*Haa* now, says the testimony above  
is true & his also his own.

3090

*Keaona, Ch.*

*Kahohue* now, says the land of Ch. is  
a moor and in the ili *Lehanonui*, W. O. &  
contains 7 lots with a kula in one piece,  
and a *kohuakala* in *Lehanonui* in another

*Apana* is bounded

M. by the kula of *Lehanonui*  
E " " public road  
Mk. " " land of *Hamai*  
W " " *auwai* of *Kulepa*.

Apana is bounded

M. by the Kapuaa

E " " mutiawai of Puetia

Mk " " Kahuakala of Kukuia

W " " Kila paakea

Clk. received the land from Haapuka in the time of Kekauluki, & has held it in quiet ever since.

Lakuta sworn, confirms the above testimony as true & is also his own

2975 Piapia, Clk.

Hanovia sworn, says the land of Clk. is a Mookala in the ili of Pokakoi W. C. It contains 9 lois and a ha in one piece, bounded

M. by the moaiwa of Hanuakalihi

E " " Kahawai

Mk " " moaiwa of Hanuakalihi

W " " " " " Haas

Clk. received the land from Haapuka in the time of Kekauluki, & has always held it in quiet possession.

~~Hakuta~~ sworn, says the above testimony is true & is also his own

No 2975<sup>13</sup> Puhipaka Clk.

Clk. appeared & made oath that his claim was duly made out by Kaholowaaoni & sent in. The same is therefore admitted to hearing

Makua sworn, says the land of Clk. is a moaiwa in the ili Pokakoi W. C. It contains 11 lois & a kula in one piece, & is bounded

M. by the Kahawai-ani

E " " "

Mk " " Kahi Kooale of Hon.

W " " public road.





M. by the moovaina of Meleia.

E. " " " " Pauli

Mh. " " " " Kolausiahohalahala

W. " " " " itiaia Heke

Cl. received the land from Kaopuiki in the time of Kekauluki & has held quiet possession of the same until now.

Kakalewa sworn, says the testimony of itiaia, & is also his own.

3072 Kaialiki, Am.

A. to his own sworn, says the land of Cl. is a moovaina in the ili Lahaonui, W. O. It contains 5 lots & a kula in one piece.

His bounded

M. by the moovaina of Manuliwai

E. " " " " Kawaheuaia

Mh. " " Koola Aikakala

W. " " public road

Cl. received his land from Kaopuiki in the time of Kekauluki, & he has held the same in quiet until now.

Kakio sworn, says the testimony of Akiinu is correct & is also his own.

3076 }  
3133 } Kaakiakawa Cl.

Akiinu sworn, says the land of Cl. is a moovaina in the ili of Lahaonui W. O. It contains 3 sections.

Sp. 1. 16 lots in one piece &

Sp. 2. a kahuahala in Paha

Sp. 3. is bounded

M. by the moovaina of Elemakule

E. " " the auwai auwai

Mh. " " land of Manuliwai

W. " " " " Kokia

Against the Kahoukalo, is bounded  
N. by the sea  
E. " " Pahala of Keoake  
Nth. " " public road  
W. " " Pahala of Kauna

2977 Clk. received the land from Kaapeiki in  
the time of Kekaulaohi, & has held quiet possession  
of the same until now.

Kakoo sworn, says the above testimony is all  
correct & is his own.

2977

Paeopae Clk.

Kaapeiki sworn, says the land of Clk. is  
a moovaina in the ili of W. O. It contains  
4 lots & a kula for divided in the middle by  
the keele.

Against & is bounded

N. by the moovaina of Maui

E. " " Mahawai

Nth. " " land of Helehuikula

W. " " pali

Apiana & Kekaukalo & 4 lots, bounded

N. by the Mahawai

E. " " "

Nth. " " moov. Kaiaionani

W. " " pali

Clk. received the land from Kaapeiki in  
the time of Kekaulaohi & has held the same  
in quiet until the present time.

Kakoo sworn, confirms the above & says it  
is also his own testimony.

3096

Kakoo Clk.

Kakoo sworn, says the land of Clk. is  
a moovaina in the ili of Lohawenui W. O.







Note: Makulohi, the Honolulu, enters his protest against the foregoing claim by Kama'i, as he had a separate claim of his own, & the land of Makuhakala has been given to another man. His protest partakes in duty to the land of the deceased.

3094 Naikanea, Ck

Kaapuni sworn, says the land of Ck. is a moovaina called Kamaewaeua in the ili of Kapaemahu, W. O. It contains 8 lo'i & 1/2 akua Makuhakala in one piece. & 2 1/2 akua in the ili Kapaemahu, W. O.

Apuua 1. is bounded

M. by the Kahuamaka

E " " land of Kakaewaeua

Mk. " " lo'i of Kakaewaeua

W " " moovaina of Kakaewaeua

Apuua 2. is bounded

M. by the Kahuamaka of Kakaewaeua

E " " moovaina of Kakaewaeua

Mk. " " Kakaewaeua

W " " Kakaewaeua

Ck. received the land in the time of Kamehameha I, & has always held quiet possession of the same.

Kaapuni sworn, says his testimony entirely agrees with the above.

3095 Kahoua, Ck

Kaapuni sworn, says the Ck. has yielded up his claims in favor of Pooloa who now appears to prosecute the same.

The land is a moovaina in the ili of Lahaewiki, W. O. It contains 6 lo'i

in one piece & is bounded  
N. by the moovaina of Kulepe  
E " " pali  
N.W. " " moovaina of Nane  
W " " ili of Kekoa

Clk. received the land from me in the time  
of Kukaunuihi & with my consent gave it to Poooa

3097 Keonekapu Clk.

Kaapunihi sworn, says the land of Clk  
is a moovaina in the ili of Lekanonui, W. O.  
It contains 13 lois, and one loi which has  
recently been taken as a kolo which is the 14<sup>th</sup>  
in one piece. It is bounded

Ap. 1. M. by the ~~moovaina~~ moovaina of Haukiakina  
E " " aadwai

Mk " " land of Mikhuaite

W " " " " Nomauiwai

Apana & Pihole in Paho. Bounded

M. by the pali side road

E " " prickly pears, (Puuikalakala)

Mk " " Loko of Lepoko

W " " Kahuakala of Hawaiians

Clk. received the land as an inheritance from  
his deceased elder brother with my consent, and  
he has ever since held it in quiet.

Hanehailia sworn, says the above testi-  
mony is true & his own is like it.

3039 Hamohuwaiole, Clk. Died in 1849

Desert his widow & heirs Maieka to  
pursue the above claim.

Kaapunihi sworn, says the land of Clk  
is a moovaina in the ili Lekanonui, W. O.  
It contains 13 lois in one piece, & is bounded

Ap. 1. M by the moouina of Keonekapu.  
E " " Koale Kooli-palaau  
Mk. " " Lois of Nakaleula  
W " " Koale Aiahakala  
Apana 2. Pahala in Pahoa

M. by the moouina of Lepoko  
E " " Pahala of Naula  
Mk " " sea shore  
W " " Pahala of Kamehewai

Cl. received his land from me in the time of Kōki. I should quit possession of the same until death this is now in possession of the widow claimant.

He has heard ~~and~~ confirms the above testimony as true &c, also his own.

<sup>B</sup>  
3684 Nawaionono, Cl.

Nakea sworn, says the land of Cl. is a moouina in the ili Ana, M. O.

It contains 2 Lois Fakula in one piece, and a Kakuahala in Pahoa in another.

Apana 1, in the ili Ana is bounded

M. by the moouina of Paiepan

E " " Kahuawai

Mk " " moouina of Nakea

W " " ili Kamehewai

Apana 2 was lot in Pahoa, bounded

M. by the public road

E " " Pahala

Mk " " Lokoiki of Lepoko

W " " Pahala of Kaiele.

Cl. received the land from Kaopuiki in the time of Kōhāmāhāhi, & has held it in quit until now.

Kaopuiki sworn, confirms the above as true.



Ch. received his land from ~~me~~ in the time  
of Kekaulaohi. She has held it in quiet ever since.

Keauwani Momi, says, his testimony confirms  
that of the foregoing as true.

8098 Hamakai, Ch.

Keauwani swears, says, the land of Oloisa  
mouina in the ili Lehanooni, W. O. is  
in 2 apans.

Apana 1. has 8 lots of kula in one piece  
in Lehanooni. Apana 2 is called Kawela in  
the ili of Maiti Waianae O. It is a kula mahi-  
ai, & a kahuat ~~land~~.

Apana 1 is bounded

N. by the wairaina of Keauwani

E. " " " " Napoo

Mt. " " papuaa of Kahooloohi

W. " " Kahawai of Lehano.

Apana 2, Kawela in Maiti

N. by the Pihaku-o-Hamapuaa

E. " " Heiaa Kikahi

Mt. " " Kahawai of Pihia

W. " " Kulaakaahi of Malamakuhiona.

Apana 2 has been taken by the kahuat  
for the teachers in the time of Keiokoni without  
the consent of Ch. & it is still claimed by him.

1. etc. The kula mahi-ai of Apana 2 is now claimed by  
M. Keauwani, as included within his wall  
built a few years since when he held Waianae.

Ch. received both ~~the~~ apans from me,  
the Apana 2 in the time of Boki & the Apana 1 in the time of  
Kekaulaohi, & has held quiet possession of both  
as above.

Keauwani swears, confirms the above as true.

5297

Kakalehili, etc.

Lauihue wron, says the land of etc is  
an iliaia named Kalalua in Waianua, Oahu

Apana 1<sup>st</sup> is bounded

M. by the ili Olopana, Kakala & Mokeheia

E. " " a part of Mokeheia & the ili Kaape,

Mk " " a part of the ili Kaape & the ili Maiai

W " " mountains, Kaala & Hukoo.

Apana 2, two moos of Kalamaloa in the  
ili Kalalua, makai - is bounded

M. by the kahawai waikaha

E. " " ili Pahoa

Mk " " "

W " " Kale Kooaloa.

These 2 apanas embrace just portions of the ili  
Kalalua, as do not enter into the kuleanas or  
moorains belonging to the people of the ~~land~~

Apana 3<sup>rd</sup> called Kookaaha in the name ili.

is bounded

M. by the ili Kaaiwa

E. " " a part of Kaulolote

Mk " " paha of Kooaopuhalakoa

W " " pali of Koo

etc received this land from Kalamaloa in 1848.

(Note. I have just learned that etc has been entered by  
the etc before the Land Commission (Bishop))

Apana 4. House lot in Paehoa. Bounded

M. by the public road

E. " " ili Pahoa

Mk. " " seaside

W " " Malawai of Paehoa.

Kaapunihi wron, confirms the above testimony  
by these.

3088 Nukia, Ct. 11/12

Kaapaiki noou, says the land of Ct is  
a pahale in the ili Lahanui, W. O.

It is bounded

N. by the kahuahale of Heaona

E " " maliwai & Paehe

W. " " house of Makali

N " " Haba paakea

There are no opposing claims with which I  
am acquainted.

2953 Nauna Ct.

Kauhiakiwa wira, says the land of  
Ct is a mooraina in the ili Lahanui  
W. O. Mountains of his & Kila in one  
apana.

Apana 2. contains one lot in Lahanui

Apana 3. a pahale in Pahoa

Apana 4. is bounded

N. by a kula pali pili

E " the mooraina of Hanaloano

W. " " Kaele & the moor of Mahina Kala

N " " Kala pili

Apana 5. on li in Lahanui

N. by the mooraina of Makoa

E " " " " Opuni

W. " " Kala

N. " " public road

Apana 6. a kahuahale in Pahoa

N. by the public road

E " " Kala

W. " " loko of Lepoko

N " a kiowai.



Ch. received the land from Kaopuiki in the time of Ke Kaulaohi; has held quiet possession ever since.

Kaopuiki sworn, says the foregoing testimony is correct &c.

3078. Kaacia, Ch. ~~1849~~ 1849 without him or will.

3087. Kaneaina, Ch.

Lashula sworn, says the land of Ch. is a moovaina called Awili in the ili Lohakooe, Waianae, Oahu. It contains 28 lo'i, & a kula in one piece. Bounded

N. by the koele Kalai

E " " moovaina of Manukiahi,

W. " " of Kaopuiki

N. " " of Kamooiiahi

Ch. received the land from Kahale in the time of Kaomi; has held quiet possession of the same until now. Pahi sworn, says the testimony of Lashula is true, & is all his own.

3087<sup>13</sup> Kahaleula Ch.

Ch. appeared & made oath that his claim has been duly made out & presented, the same is therefore admitted to a hearing.

Kaopuiki sworn, says the land of Ch. is a moovaina in the ili Lohakooe; W. O. It contains 7 lo'i, & a kula in one piece.

It is bounded

N. by the moovaina of Maiele & Koele Aikahala,

E " " Koele Hooleipalava

W. " " Heiau Malaihaakoa

N. " " public road.

Ch. received his land from one in the time of Ke Kaulaohi; has held it in quiet ever since.

Kalawaiahoohalahala sworn, says,  
the testimony of Kaopuiki is true & is also  
his own.

8131 Niapuu, Clk.

~~Heahehu~~  
Kaopuiki sworn, the land of Clk.  
consists of 2 moouines, called Puniakane  
& Namai in the ite Lolekooe, W. O.  
Mountains, 31 lvs ka hula in <sup>map page 1.</sup> ~~the map.~~

Map. It is bounded

N. by the ite Kuikuilaukahuli and  
Puiokapolei, & Lolekooeiki

E " " " Kuikuilaukahuli.

W " " " Lolekooe Kaaikauaka

N " " " Katiawone

Opua 2, <sup>a copy of the map of</sup> bounded

N. by the pali Namakea

E " " " iliaina Kaolae

W " " " public road

N " " " Pali Pooohulu.

Opua 3. an awawa waiki maaka.

N. by the pali

E " " the pali Kuikuilaukahuli

W " " " iliaina Kaolae

N " " " the pali Pili.

Clk received the 3 Opua, from Kahala  
in the time of Kaomii & has held the same  
in quiet until now.

Kaopuiki sworn, says, the above testi-  
mony is true his also his own.

8307 Keekanoa, Clk. died in 1849

Present Maunie his grandchild  
& heir to present the claim.

Kalawaiahoohalahala sworn, says, the land of

Olo. it is a loi called ~~Holani~~ <sup>the moovine</sup>  
Kopake, its Kamaile 2, M. O.

2<sup>d</sup> a pihale in Lihouhuli

Apana 1 is bounded

M. by the moovine Kopalau

E " " " fishpond of Lihouhuli

Mh " " pihale of Maun.

W " " a cave Hekeauau

Apana 2

M. by the public wall

1795

E " " " " road

Mh " " " " "

W " " " " wall

Olo. received the land from Kalama in the  
time of Kamuhameha I. She held quiet pos-  
session till death, and bequeathed it to her heir  
Wainoa

Nahoum-paou, compares the above testimony  
as true & says it is his own.

No 8307<sup>13</sup> Oluile Olo.

Olo. appeared & made oath that his claim  
has been duly made out by Paakai & sent  
in, the same is the first admitted to a hearing.

Ika moon, says the land of Olo is a  
moovaine called Kopukane in the ilo of  
Hakoo M. O. contains 55 lois & a pihale <sup>24</sup>  
tanding to the mountain. He owned

M. by the mountain Kala

E " " moovaine Kopukane

Mh " " water course

W " " itiaina Kalailoa

Olo. received the land from Koki in the  
time of Lihouhuli & has held the same in quiet  
possession

Kamakahala sworn, says the testimony  
as above is the same as his own, it is true.

Apauna 1, belonging to Okala as above  
is a moovaina called Heia bounded  
N. by the pali of Kaala  
E " " itiaina Kāhalea  
NW " " " Maia  
W " " " "

2951 Ehu Clr.

Lauhulu sworn, says the land of Clr  
is a moovaina Kālawaha by name in the  
ili Kāhōkōpa M. O. contains Ap. 1  
24 lots & a kula & a kōale of Kan. in the  
middle - Bounded

N. by the pali  
E " " moovaina Kōiiki  
NW " " " Pūmaia  
W " " itiaina Kāhōkōpūmaia

Clr. received the land from Kāhōkōpūmaia  
in the time of Liliha, & has no counter  
claimant, has held it in quiet title ever.

Kūhōkōpūmaia sworn, says his testimony ac-  
cords with that of Lauhulu.

4974 Kūhōkōpūmaia Clr.

Lauhulu sworn, says the land of  
Clr. is an ili aina called Pūea in  
Waiauae Oahu, contains in Ap. 1  
41 lots & a kula. It is bounded

N. by the papua  
E " " itiaina Kāhōkōpūmaia  
NW " " school house  
W " " moovaina Kōiiki & Kāhōkōpūmaia.

Cl. received his land from Keikenui at the time of Mekauleoha, has held it in quiet until now.

Coku moom, says his testimony is like that of Laukulu.

4974 Keikenui Cl.

The claim consists of half of the pukele held by Kaana, & in the charge of Laukulu.

Nabinnu moom, says the house lot is in the ili of Pahoa W. O. Boundd

M. by the sea side.

H " " Hau tues

M " " pukele of Kaana

W " " land of Kaapekiki

3126 Niau cl.

Kaapea moom, says the land of cl. consists of 2 moovains, in one piece called Peekoa & Wainee in the ili of Kaape Wai-anae Oahu. Contains 24 lo'i & Lakula.

It is boundd

M. by the iliaia Kaape 2

E " " moovaina Kahaka

Mh " " kula Pohaku ~~waia~~

W " " " Poki

Cl. received the land from Nihou in the time of Poki, & has held quiet possession of the same until now

Kaapea moom, confirms the above testimony as true & is also his own.

3132 Kaapea Cl.

Niau moom, says the land of cl. consists of 4 moovains, <sup>3 of them</sup> boundd Kahaka, Kekio, & Kaana in the ili of Kaape Wai-anae Oahu, It contains

66 lo'i, 1/2 a kula in one apana.

This bounded

M. by the water course

E " " " "

Mh " " kula Pihakuwaaawa

W " " mo'aina, Peeko'a & Wainee

Cl. received his land from Kalaewemau in the time of Liholihō, & has held quiet possession of the same until now.

Keapene sworn, confirms the above testimony as ~~true~~ it is also his own

Manuokula sworn, confirms the same

7457 Kailiannu Cl.

Kanepaina sworn, says the land of Cl.'s ~~part~~ of an iliama called Makuu, in W. C. consists of 2 wa'ahi valleys, in the fine apana, ~~1~~ <sup>2</sup> is a valley of ~~wa'ahi~~ <sup>wa'ahi</sup> Apana 1 is bounded

M. by the pali

E " " " "

Mh " " public path

W " " the valley Makuu

Apana 2 contains 16 lo'i, bounded

M - by the mo'aina Kahanaiwa

E " " lo'i Kaele

Mh " " mo'aina Mooiki

W " " papua

Cl. received his land from Kealoha in the time of Kinau & has held quiet possession of the same until now.

Laukulu sworn says his testimony agrees with that of Kanepaina.

7487 Kacio Cl.

Kolama sworn, the land of Cl. consists

of 1 loi called Maken in the ili of Kamaile W. O.  
in one piece & is bounded

N. by the moovaina of Manu & ~~Kamaua~~

E " " auwai

M. " " pitipuni Oopalan

W " " path & loi of Kawae auwai

Apana 2, Kakuahole, bounded

N. by the house of Kamuna

E " " Lapaone

M.K. " " noted place Polekamanini

W " " Kio Liliu

Ch. owned the land from Kalama in the  
time of Kamehameha I, & has held quiet possession  
of the same until now.

Kamele ~~rown~~, confirms the above testimony  
as true & says it is his own

94 89  
94 91

Kamele Ch.

Kalama ~~rown~~, says the land of Ch. is a  
moovaina called Haukeimo in the ili of Ka-  
maile in Waianae Oahu. It contains 12 lo's  
and a kula in one piece, & is bounded

N. by the moovaina Moouki

E " " public road

M.K. " " moovaina Mahekelala

W " " water course

Kamele owned the land from one Kalama  
in the time of Kamehameha I, & has held quiet  
possession of the same ever since.

Kamele ~~rown~~, says his testimony accords with  
that above & is also his own

3071

Kamele ~~rown~~

Kamele ~~rown~~, says the land of Ch. is  
a moovaina in the ili of Lehaionui W. O.

It contains 5 lo'i, 1/2 kula in one piece, & is bounded

M. by the watercourse

E " " mooaina of Kahi

M. " " " " Kaialiki

W. " " public road

Cl. received the land from Kaapuiki in the time of Kamehameha I, & he has held the same in quiet ever since.

Kameliwai sworn says his testimony is the same with that of Kamehameha's time.

9479 Kahi Cl.

Mahi sworn says the land of Cl. is a mooaina called Hoekakaka in the ili of Kamaile, ~~Kaiaia~~ Oahu. It contains 16 lo'i in one piece, but includes the kula in the middle. Bounded

M. by the lo'i Kemaunohy name,

E " " mooaina Kemaunohy

M. " " sea shore

W. " " mooaina Hawaii'loa

Cl. received his land from Maun in the time of Kamehameha I & has held it in quiet ever since.

Ohule sworn says his testimony agrees with that of Mahi which is true.

~~9479~~ Ohule Cl.

9480

Mahi sworn says the land of Cl. consists of 18 lo'i in 7 apauas, in the ili of Kamaile, M. O.

Ap 1. one lo'i

" 2 " "

" 3 " "

" 4 " "



Apr. 5 one lot in the land of Piipoo

" 6 2 lots

" 7 1 lot in the land of Kahua.

Apana 1. bounded

M. by the lagoon Popolau

E " " Kula Kamaku

Mk " " lot of Kukuliloa

W " " Kapihimau

Apana 2 bounded

M. by the lot of Kukuliloa

E " " the Kula Kamaku

Mk " " lot of Kukuliloa

W " " Kula of Kikewa

Apana 3.

M. by the lot of Kukuliloa & ~~Kukuliloa~~ <sup>Kukuliloa</sup>

E " " Kula Kamaku

Mk " " 2 lots of Kukuliloa

W " " moaia Kukuliloa

Apana 4

M. by the lot of Kukuliloa

E " " moaia Kukuliloa

Mk " " lots uncultivated

W " " moaia Kukuliloa

Apana 5

M. by the lagoon Laaule

E " " " Lahauna

Mk " " " Kukuliloa

W " " moaia Kukuliloa

Apana 6

M. by the lots of Kapuka

E " " " " Kahia

Mk " " " " Kukuliloa

W " " " " Kukuliloa

Apana 7

M. by the lo'i Kumano  
 E. " " toko Opihala  
 M. " " lo'i of Kahue  
 W. " " mo'aina Kokekakea

Cl. received the Apanas 1, 2, 3 & 4 from  
 Kahaloa, Apana 5 from Pi'opoo, Apana 6  
 from Kaopuka & Apana 7 from Kahue in  
 the time of Kamahamua & has always  
 held quiet possession of the same.

Kahineu wavy confirms the above  
 testimony as true & it is also his own.

9487 Kaluoka Cl. Died in 1848

~~Present~~ Present Kihena on the part of Hona  
 widow of Kaluoka ~~the~~ his of demand  
 to prosecute the claim.

Ko'oiwa <sup>now</sup> says the land of Cl. is  
 a mo'aina called Kaiapo, in the ili  
 of Kamaile W. O. It contains 13 lo'i & a  
 Kula in one pum. Bounded

M. by the mo'aina Kuaiaua  
 E. " " Koele Kanaekua  
 M. " " mo'aina Hahuki  
 W. " " Koele Kahihimau

Cl. received the land from Kamoukuahi  
 in the time of Liholike & has held quiet pos-  
 session of the same ~~until his death~~.

The <sup>High Chief</sup> ~~Kihena~~ <sup>has submitted</sup> ~~has~~ <sup>Kapulehili</sup>  
 given it to ~~him~~ <sup>her</sup> ~~with~~ <sup>the</sup> above land &  
 given it to ~~him~~ <sup>her</sup> on the ground that the  
 claimant is dead, & he says it now reverts to  
 the land holder. The widow appeals to the  
 Land Commission for a title to herself.

Kuhuleloa sworn, says his testimony agrees with that of Keoiva.

9 X482

Kawaa amooke, Ck.

Lae sworn, says the land of Ck. is a ~~mooraina~~ mooraina called Mooviki in the ili of Kamaale, Waianae Oahu. It contains 13 lois and akula in one piece, but the koele of how is situated in the middle bounded

M by the mooraina Mookukae

E " " Koele Kalitae

Mk " " mooraina Kaulimooa

W " " " Mookukae

Apana 1, a jipipund Kihukihua

M by an auiwai

E " " "

Mk " " loko Makeulena

W " " Koele Kattakolo

Ck. received his land from Kalama in the time of Kamuhameho & has held quiet possession of the same until now.

Kuhuleloa sworn, says his testimony agrees

with that above & is also true.

9 X485  
9485

Lae Ck.

Mahi sworn, says the land of claimant is a mooraina called Kamiookukae in the ili of Kamaale, W. Co. It contains 13 lois & akula, & the koele is in the middle. It is in one piece & is bounded

M by the mooraina Kalawa

E " " " Kainawai

Mk " " mooraina

W " " mooraina Mooviki

Ck. received the land from Kalama in the time of Liholihos & has held it in quiet possession

Kawaaanooole sworn says his testimony is like that of Maahi which is true

9486 Kaipuu Clt.

Kalama sworn, says the land of Clt is a moovaina called Kameikawaiola in the ili Kamehale, Waianae, Oahu. It contains 13 lots & a kula in one piece It is bounded

N. by the moovaina Makenulata  
E " " Kaeles called Naliloo  
Nth " " moovaina Kua'imoo  
W. " " lots of Kealohi

Clt received his land from Kalama in the time of Kamehameha I. It was held quiet & provision of the same until and

Mahalehili sworn, says his testimony agrees with that above

No. Naana, Clt.

9486 B

Correct No.

877

Clt appeared & made oath that his claim was duly made but not presented by Maahiua, the same is therefore admitted to a hearing.

Pakepu sworn, says, the place of Clt is a pahale called Pepeiaopili in the ili of Kalona in Waianae, Oahu. Bounded

N. by the paaina  
E " " Kae of Kamehameha  
Nth " " public road  
W " " land of Pahale of Kaapuniiki

Clt received his land from Pakepu in the year 1841. There has been no counter clt from the first. At this time Keikuanui (see No 4974

on a preceding page, Kaheani (Ch.) claims a half  
of the place. His gift is to Waiakaha. My opinion  
is Heke's son has no just claim to any part of the place.  
Kaheani puts in his protest to Heke's claim.  
The place ~~was~~ not being to Kaheani but to Pa-  
Pahupu, from whom he Kaheani received it.  
Kaheani appeals to the Land Commission for the  
whole house. Heke's son has long been a con-  
sident at Waianae.

Kahaloiki (Wawa), says my testimony agrees with  
that of Pahupu, above.

The other claim of Kaheani is for a house  
lot and 4 lots in Honolulu.

His witnesses are Li & Kaepeli

Honolulu Claim of two Parts remaining.

5409 Makua Ch.

Maki (Wawa), says the land of Ch. consists of 5  
lots in the ili of Kamaile 2 in Waianae, Oahu  
with a kula in the same apua. Bounded

N. by the ~~sons of~~ <sup>grooves of</sup> ~~Maunahi~~ <sup>Ho Lan</sup>

E " " lots of Maunahi

Sk " " moaiaua Kaimuaui

W " " pali

Ch. received his land from Kalama in the time  
of Kooki; then held it in quiet until now.

At present Kalama claims his kamaiahala  
on the ground that he held it at first previous to

The residence of Makua upon it. But the latter has resided more than 20 years on that spot along side of the former.

They chose referees in the presence of the Bishop to decide the claim, who decided that the Kahuakale should be divided equally between them, each occupying the part on which his house stands.

Kalouma does not agree to this decision but wants the whole as being the prior occupant more than 20 years ago.

One of the 3 lots of lot is also claimed by Konoiki on this ground, that formerly this occupant had all the food of the lot; he was to divide the fish with Konoiki. This is also referred to the decision of the Land Com.

Apana 2, two salt patches  
N. by the public road  
E " " land of Kalooken  
M. " " sea shore  
W " " salt land of Kalooken

Kauna sworn, confirms the above testimony as true.

8189 Hopuhopuakale Ob. Died in 1848

~~the sea the living descendant~~ came as  
purport to present the above claim

Mahi sworn, says the land of Ob is a moovaina called Holau in Kamaile 2, Maianee Oahu, Mountains 8 lots Kakuha, & is bounded, Apana 1.

N. by the pali  
E " " moovaina Halei

M. by the  $\frac{1}{2}$  moraine of Hale  
W " " moraine Hale

Cl received the land from Hema in the time  
of Kamahamihā. He kept quiet for a season of the  
same until his death.

Naana sworn, confirms the above testimony  
I say; his own is like it.

7709 Keameiwa Cl.

Kataniā sworn, says the land of Cl is a  
moraine called Kalaulāula in the ili of Kamalle  
Alua Māianaa Oākie. It contains 9 lots in  
an apāna & a kahukohā in another.

Apāna 1 is bounded

M. by the moraine Kābuloo

E. " " Hale kalawai.

M. " " moraine Puhakoa

W " " Pali

Apāna 2, Kahukohā.

M. by the pāhale of Nailimae

E. " " Kiowai's Kanehuo

M. " " Pāhale of Mākea

W " " Pali

Apāna 3, five salt ponds, bounded

M. " " Moopaakai of Pāoa

E. " " paahone

M. " " Moopaakai of Kalameaumoku

W " " papuaa

Cl received the lands from Kalama in the  
time of Kamahamihā. He held the same in  
quiet until now.

Kakalahiki sworn, says his testimony is  
the same as that of the above.

5236 Kamalama, Clt.

Kalana sworn, says the land of Clt. is a moraine called Mumunomas in the ili of Kamaile 2 in Waianae Caku. It contains 12 lo'i & a kula in one apana.

It is bounded

M by Kawaiha & Kahinanasihis

E " the Paaina

Mk " " moraine Kaloikepukii

W " " paia

Clt received the land from one Kalama in the time of Keimikaniha. He held quiet possession of the same until now.

Kakitaki sworn, says on testimony agreed with that of Kalama at that time.

No. 5236-1/2  
843 Poniakoa Clt.

Clt appeared & made oath that his claim was duly made out & presented by Maakua.

The same was therefore admitted to hearing.

Maapooiki sworn, says the land of Clt is 1 lo'i and a kula called Pokai in the ili of Kaaalele Waianae Caku. One Apana.

It is bounded

M by the Kaele Kalie

E " " ili Paho

Mk " " Paaina

W " " Kouleana of Kaapuni

Clt received his land from Boki in the time of Liholihoho. He held it in quiet possession until AD 1846 when the Kauhiki took it away without any reason except of his own accord, after the manner of old times. Clt. appeals to the Land Commission for a title.

Kalama sworn, confirms the above testimony as true.



9489 <sup>H</sup> Koli, -elt.

Chulei sworn, says the land of elt is a moovaina called *Kumumamao* in the *ili* of *Kamaili* *Maianae* *Baha*. Contains 18 *lois* & *kula* in one *puni*, & is bounded

- M. by the ~~lake~~ *Kumumamao*
- E " " moovaina *Hawaii*
- Mk " " seashore
- W " " *kula* *Kumanomano*

elt received his land from ~~Haru~~ in the time of *Te Kaula*, & has held it in quiet until now.

*Kakae* sworn, says his testimony accords with that above his time. 8-142

5296 <sup>H</sup> *Kapuka*, elt.

*Pualahi* sworn, says the land of elt is a moovaina called *Pukaka* in the *ili* of *Kamaili* *Alua*, *Maianae* *Baha*. Contains 8 *lois* and a *kula* in one *apana*. Bounded

- M. by the moovaina *Pukaka*
- E " " public road
- Mk " " moovaina *Malei*
- W " " *pali*

elt received his land from *Kalama* in the time of *Lihulihio* & has held it in quiet until now.

*Ma'ilinae* sworn, confirms the testimony of *Pualahi* as true & it is also his own.

<sup>R</sup> 5408 *Kaumukanaka*, elt.

*Kalama* sworn, says the land of elt is a moovaina called *Kalaikapotei* in the *ili* of *Kamaili* ~~*Maianae*~~ *Baha*. Contains 8 *lois* & *kula*, & is bounded (Apana 1)

- M. by the moovaina *Kumumamao*
- E " " *paaina*

Nh. by the moovaina Kaamimakua

W. " " Pahale of Pooa

Apana 2. 8. Kior for Salt Pounded

N. by the salt ponds of Kaamaina

E. " " Sea shore

Nh. " " salt ponds of Looe

W. " " paaina

Ch. owned his lands from Kalama in the time of Kamehameha I & Ho, held the same in quiet until now.

Kahalakili's sworn says the testimony of the above is true to his own.

5408 Mahi Ch.

Paaluki's sworn, says the land of Ch's a moovaina called Kalooloa in the ill. of Kamehale 2 in W. O. contains 8 lots & a Keela in one apana. The keele of Kowakiki is keevia in the middle. Proceeded N. by the moovaina Kaamimakua  
E. " " " Kalaula  
N. " " " Pukakaa  
W. " 4 salt ponds

Apana 2 four salt ponds

N. by the path

E. " " salt pond of Maiale

Nh. " " Sea shore

W. " " canoe landing place

Ch. owned the land from Kalama in the time of Liholihoho who held it in quiet ever since ~~to this~~

Mano's sworn, says his testimony agrees with that of Paaluki

5408<sup>C</sup> Holokau Ck. Died in 1848

Present Haupu his moopuna & heirs to present the claim

Holi swears, says the land of Ck is a moovina called Kalawa in the ili of Kamaile 2 W. D. It contains 9 lois in one apua, & a houselet in another

M. by the moovina Kairuwa

E " " " Kuaia

W " " Papuaa

Ap. 2 houselet is bounded

M. by the paaina

E " " house of Piapoo

Mk " " sea shore

W " " Paaina

Ck received his land from Kalama in the time of Liholiko. He has held the same in quiet till his death when it came into the hands of Haupu his heir who now holds the same.

Muro swears, says his testimony is like that of Holi which is true.

5408<sup>D</sup> Sailima Ck.

Paatahi swears, says the land of Ck is a moovina called Pahakaa 2 in Kamaile 2. It contains 10 lois & a kula in one piece. It is bounded

M. by the moovina Pahakaa 1

E " " public road

Mk " " moovina Holau

W " " auwai

Ck received his land from Kalama in the time

of Lehelike has held it in quiet until now.  
Ioane sworn, says his testimony agrees  
with that of Paaluki.

949<sup>2</sup> Paaluki Ctr.

Makea sworn, says the land of Ctr. is  
a moovaina called Malei in the ili of Ma-  
maile 2 Naianae Oahu. Contains 7  
lois fakula, with the hole of Kou. in  
the middle. It is bounded

N. by the moovaina of Pehakua

E " " public road

SW " " moovaina Holau

W " " aawai

Ctr. received his land from Halama  
in the time of Lehelike has held it in  
quiet ever since

Ioane sworn, says his testimony is the  
that of Makea, which is true.

949\* Kameho, Ctr.

Kaiepa sworn, says the land of Ctr. is  
a moovaina called Makeulalo in the ili  
of Kamaile 1 Naianae O. It is bounded  
It contains 12 lois fakula in one piece,  
and is bounded, (Apava 1)

N. by the moovaina Kaulaimoa

E " " paaina

SW " " moovaina Kancikawaiaola

W " " Kaula Kamehina

Apava 2, Kakuahala, is bounded

N. by the house of Kapihea

E " " seashore

SW " " house of Kano

W " " paaina

Cl. received his land from Kalama in the time of Liholiho I. he held the same in quiet until the present time.

Heapo sworn, says his testimony agrees with that of Kaipua and is true.

9483 Kahue Cl.

Ohule sworn, says the land of Cl. is a moovaina called Kanoirana hope in the ili of Kamaile 1 Waiaana Oahu, contains 18 lo'i Fakula in one apua. Bounded

M. by the Kōle Kūmāno

E " " moovaina Copalau

Mh " " loko Kōle Hōkii

W " " " " Kaekekaka

Cl. received his land from Maui in the time of Kēkēaulani I. he held it in quiet ever since.

Heapo sworn, his testimony agrees with the above.

9484 Hema Cl.

Kaipua sworn, says the land of Cl. is a moovaina called Kāpūmākaea in the ili of Kamaile 2 Waiaana Oahu, contains 12 lo'i Fakula in one apua. Bounded

M. by the moovaina Kōliakapōkii

E " " Paaiwa

Mh " " moovaina Kalooloa

W " " Paai

Cl. received his land from <sup>the</sup> Kaipua in the time of Kēkēaulani, they held the same in quiet until

Kalama sworn, says his testimony agrees with that of Kaipua.

9488 Keopokapu Cl.

Ohule sworn, says the land of Cl. consists of 3 lo'i in the moovaina Kalawar, ili of

Heimaile 1. Waianae Oahu in 3 apuanas.

Apuana 1. is bounded

M. by the moovaina Hekekeki

E " " Kaele Hanekuanua

Mk " " moovaina Oopalaui

W " " " "

Apuana 2

M. " " moovaina Malei

E " " public road

Mk " " house of Lae ma

W " " Kaele Hoki

Apuana 3.

M. by the paaiua

E " " lae katekai Waialea

Mk " " Kakaikai (leathens)

W " " house of Piopro

Obtained the land from Heimaile in the time of Liholihou & has held the same in quiet until the present time.

Kalaui's sworn, compares the above testimony as true for also his own

9865 Heimaile Ct.

Kahakuhali sworn, says the land of Ct is a moovaina called Holau 1 in the ili of Heimaile Waianae Oahu, & contains 7 lois and a kula in 3 apuanas

Apuana 1. 2 lois kula, with the Kaele in the middle. Bounded

M. by the moovaina Malei

E " " lois of Kaana

Mk " " moovaina Hekekeki

W " " lois of Hekekekeki Kaana

Apena 2 contains 8 b'is, bounded  
N- by the mooraine Kala'i  
E " " loi of Kaona  
Nk " " mooraine Aha 2  
W " " b'is of Kapulani

Apena 3 1/2 a l'okahala, bounded  
N- by the other <sup>of the same</sup> l'okahala  
E " " b'is of Kapulani  
Nk " " mooraine of Aha 2  
W " " Koala named Kapali

Ch. received his land from Kalama in the  
time of Kamuhauha & has held the same in  
quiet ever since.

Kalama sworn, confirms the above testi-  
mony as true & is, his own liberator.

18731 Piapo Ch.

10358

Maui, Ct.

Paaluki sworn, the land of Ct. consists of  
 3 lots in the moovaina Malei in the ili of  
 Kamaile 2. W. Co. in 1 apana bounded  
 N. by the moovaina Pahakua  
 E " " Koahe Malei  
 Nk " " moovaina Hobau  
 W " " lots of Paaluki  
 Apana 2. A house lot in Kaula

Maui, Ct. bounded

N. by the house of Hama

E " " Kaulapaakea

Nk " " puka Kokekoke

W " " public road.

Ct. received his land from one Paaluki  
 in the time of Li'holiho, & has had no  
 contra claimant until the present time.

Joane sworn confirms the above tes-  
 timony as true has his own also

8189

Maui Ct.

Makea sworn, says the land of Ct.  
 consists of 2 moovains Kikoo & Hoiacia in  
 the ili of Kamaile 1, Wacava Oahu. It  
 contains 10 lots & a kula in one apana.

It is bounded

N. by the moovaina of Malama

E. by the kaula Kaulaimos

Nk " " moovaina Makeulunas

W " " Lokokalo Kahuitira.

Ct. received his land from Malama in



the time of Lihiliko, & has held quiet possession  
of the same until now.

Joane sworn, confirms the above testimony as true,  
it is also his own.

No. 8189<sup>c</sup> Humickake, Clr.

Clr. appeared & made oath that his claim was  
duly made out & presented to Kaana, the same  
is therefore admitted to a hearing.

Kaana sworn, says he recollects the claim & knows  
the land of Clr. was a land of 2 lots in the moou  
Hawaiiroa Kamaile, W. Oahu. It bounded

to the N. by the Koale Humano

E " " moou aia Naekakata

W. " " tois of Pa

S. " " moou aia Niimimamao

Clr. received his land from Kaana in the time  
of Kaulaiki, & held it in quiet until it passed into  
the hands of Piikoi when Nahalohi, his head man  
took away <sup>the lot</sup> without any fault on the part of Clr. & gave  
them to another. Clr. appeals to the Land Commis-  
sion for redress, & asks for a title to the same.

Chule sworn, confirms the above testimony as  
true & says it is also his own.

No. 8189<sup>d</sup> Nookolele, Clr. Dict. in 1848

Present Kaana is the moou aia of Deceased &  
took oath that Deceased had his claim duly made  
out & presented, & that he is his heir at law. The same  
is therefore admitted to a hearing.

Nahi sworn, says he knows the land of Clr.  
It is a moou aia called Hoochiki in the ili  
of Kamaile 1, Waianae Oahu, & contains  
8 tois & a kula in one span, with the koale  
in the middle. It is bounded

M. by the ~~road~~

E " " moovana Kaiapa

M. " " Kooke Puhakoa

W " " Lihouua moovana

Apana 2, Kakuahala called

Kaiahiapohoo, bounded

M. by the kula

E " " "

M. " " southward

W " " kula

Clk received his land from Malama in the time of Kiki, & held it quiet until his death

The land has since been taken from the present claimant by the Kauhiki on the ground of claimant's exemption from the work of Kule days & also of the Pealee peaches.

The present Clk. & heir is a school teacher & therefore exempted by law from their duties.

Clk. appeals to the Land Commission for the restoration of his land with a title in fee simple of the same

7456

Kailaa, Clk

Kailaanu scribe says the land of Clk. is a moovana called Heakapili in the ili of Puhawai Moianae Oahu, & contains 6 lo'is and a kula in one apana. It is bounded

M. by the pali of Pupuho

E " " " " Peulea

M. " " road

W " " a kahawai

Clk. received his land from Kiki in the time of Keenanava's visit, & there has been no one who

disputes his claim.

Kanahile sworn, says the testimony of Nailiamu is true, his also his own.

7436 Kahi, cl.

Kahiamu sworn, says the land of cl. is a moaia called Kame in the i. of Pukawai Waianae Oahu. It contains 100 lots and a

kula in one piece, his bounded

N. by the pali Waikapaka

E " " Kakaia

Sk " " "

W " " pali Waikapaka

Cl. received his land from Olowale in the time of Kekoa's reign, viz. (1843) thus held quiet possession of the same till now.

Kanahile sworn, says his testimony agrees with that of the foregoing which is true.

2684 Olowale, cl.

Cl. appeared & stated that he has given up his claim into the hands of the one from whom he received the land.

7453 Kamohau, cl.

Cl. appeared & stated that he has also rested his land to his landless Kahi

7454 Kanahile, cl.

Kahiamu sworn, says the land of cl. is a moaia called Kela in the i. of Pukawai Waianae Oahu. It contains 11 lots, & a kula in one piece, his bounded

N. by the koohe Kela

E " " pali of Puu Lea

Sk " " moaia thekapili

W " " Kakaia

Obtained his land from Haaiale at the  
time of Keenan's visit. (1843) Has held  
it in quiet possession ever since.

Kahi sworn, says the above testimony is  
true & his own agrees with the same.

Apana 2 of same etc. a Salt pond.

Bounded

N. by the kula of Koushiki

E " " Kiopekaio of Koushiki

Nk " " kula of Koushiki

W " " pali

7452 Kaakia etc.

Kaiauan sworn, says the land of etc is a  
mooaina called Keumushia in the ili of  
Pohawai, Waianae Oahu. Contains 36 lots

& a kula in an apana. It is bounded

N. by the pali of Kaiaua

E " " " " Puulea

Nk " " kula of Maun

W " " Mooaina of Maun.

Obtained his land from Haaiale at the  
time of Keenan's visit. Has held the same  
in quiet until the present time.

Kaunahale sworn, says this above is true &  
his own is agreeing with it.

8005 Apiki, etc.

Kaunahale sworn, says the land of etc is  
a mooaina called Kimeleia in the ili

of Pohawai, Waianae Oahu. Contains  
45 lots & a kula in an apana. Bounded

N. by the waika valley of Koushiki

E " " pali of Kaiaua

Nk " " Pohawai

W " " "

Clt. received his land from Kaloa in the time of Haena, & since then held it in quiet.

Kailiam swears, says the testimony above is true,

2700

2400

Wahinealikaolia, Clt.

The whole of the claim of W. has been claimed & taken by the hands of his the hands of his

5097

Huaana, Clt. Died in 1849

Present in witness Kamaikalaukua to prosecute the claim.

Ahaloa sworn, says the land of Clt. is a moaia called Pohakoi in the ili of Lahanoumi. W. O. It contains 5 lots & akala in one place, La Kahuakale is another. It is bounded (Ahaou, 1.)

It is by the moaia of Haa

E " " Kahawai

Mh " " the house of Haki

W " " public road

Ap. 2. Kahuakale, bounded

M. by the look Lepoko

E " " house of Hauakahi

Mh " " sea shore

W " " house of Haki

Clt. received his land from Kaapiiki in the time of Liliha, & has held it in quiet until now.

Kapepa swears, says, the testimony as above is true & his own is like it.

Ewa, Clt.

Present Kapepa the son & heir of Clt. to prosecute the claim.

Ahaloa sworn, says the land of Clt. is a moaia in the ili Pohakoi Naianae Okae. in the ili of Lahanoumi. It contains 7 lots & akala

2950  
2950

Ms. A. 1. 1. 1. 1. 1.

in evidence to be made  
 M. by the Moaia of Kamae  
 E. " " Kapaewai  
 M. " " land of Malakanihikina  
 W. " " a Kapaewai  
 Cl. received his land from Kaopuiki in  
 the time of Kapaewai & held it in quiet  
 until his death & left it to his son Kapaewa  
 Kapaewai's son Kapaewa, says his testimo-  
 ny agrees with that of Malakanihikina which is true.

9862. Hanahele, Cl.  
 Kapaewai, Kapaewai, says the  
 land of Cl. is a moaia called Kekio  
 in the city of Kekio Waianae Oahu. It  
 contains 5 to 6 akula in one piece and  
 a Kapaewai in another

Apia, is bounded  
 M. by the Koda Koa  
 E. " " public road  
 M. " " moaia of Kapaewai  
 W. " " moaia of Kapaewai  
 Ap. 2. Kapaewai, Boundaries  
 M. " " Kula of Kapaewai  
 E. " " " " " "  
 M. " " " " " "  
 W. " " " " " "

Cl. received his land from Wana in the  
 time of Kapaewai & has held it in quiet  
 possession  
 Kapaewai says, confirms the above testimony  
 as true & that is also his own

10,864 - Kapoa, Ch. ...  
 He has testified that the land of all is a  
 moaia in the ili of Laukinui, a hapu  
 of Makaha Waianai (Kauai) ...  
 bounded by the mountains ...  
 ... of Hawaii ...  
 ... moaia ...  
 ... Hawaii ...  
 ... the land from Kekoa in the time  
 of Kakaiahi this held quiet possession of the  
 same ever since

Kakaiahi sworn, says the above testimony  
 is correct as also his own

10,923 Umi Ch. ...  
 Ch. has forfeited his land and all rights to  
 the same

10,923 Hapai, Ch. ...  
 Hapai sworn, says the land of Ch. is  
 an iliaina called Kapoa in the ahu-  
 puu of Makaha, Waianai, Oahu ...  
 contains 2 li to kula in one apana.  
 ...

- M by the iliaina Kapoa
- E by " pali Hawaii
- M " " moaia Paiaa
- W " " Kahawai

Ch. received his land from Kekoa in the  
 time of Kinohiwa has held quiet possession of the  
 same until the present time.

Kakaiahi sworn, says his testimony ac-  
 cords with the above his own

The Honolulu claims a portion of the kula





1 agrees with that of Kaimalaha wh. is true  
9868 Nahina Clt.

Hauwahipaka sworn, says the land of Clt. consists of 16 loia or more in the moovaina Lacc-lauae ili of Keki, akupuae of Makaha W. O. in one upaua. Bounded

N. by the moovaina Noviki

E " " loia of same moovaina

Mk " " " " "

W " " Kahawai

Clt. received his land from Kilau in the time of Kinoo & has held quiet possession of the same until now.

Manuia sworn, says the land of Clt. is truly represented as above & his own testimony agrees with the same.

9859 Napioe, Clt.

Hauwahipaka sworn, says the land of Clt. is a moovaina called Kalawa in the ili Laukini of Makaha Waianae Oahu. It contains 17 loia & a kilau in one upaua, and is bounded:

N. by the moovaina Paavaa

E. " " " Laukini

Mk " " " Poenui & Pohakumpu

W " " Kahawai

Clt. received his land from Nooka in the time of Boki & has held it in quiet possession.

Nahiana sworn, verifies the above testimony & says, he knows it like it.

9863. Kala, ckt.

*[Faint, mostly illegible handwritten text, possibly bleed-through from the reverse side of the page.]*

1989

1989

5736. Kiki, ckt.

Kekua swears, says the land of ckt is a moovaina kula called Kapepe in the ckt of Keau Maianae Kahu.

It is bounded

N by the pali

E " *Wai'ia* a moovaina *Kulu*

W " the kula pili of *Kamukiki*

S " " moovaina *Kea'ihoo*

Ckt inherited his land from his father from old time of Peleioholani who always held it in quit.

Kekua swears, says his testimony



Airova swears that the land of Ota is a  
Kula mahiai under Kini. The land is  
called Kaula the name of the moaia  
in Heaau Waianae Oahu, in one  
piece. Its boundaries

W. by the Pali.

E " " moaia Pakui

NW " " division belonging to Kini

W " " moaia Nonoula

Ota received his land from Kini in  
the time of Liholiho & has held quiet  
possession of the same until now.

Kini swears, says his testimony agrees  
with that of Airova which is true.

Hawaii, Jan 13 1851  
E. Bishop

9053 Kamae Ct. Kalamo sworn, my be know the  
land of Kamae, It is a kula mahai an  
iliana called Punapohaku in the ahupua  
Kahawaihi Waianai. It is in one piece and  
is bounded.

Maaka the pole of Iliia  
two by the kahawai  
M.K. by the sea shore  
Waiakua the pole

Ct. received the land from his father in old times and  
has always held quiet possession of the same

Hoewaa sworn says the testimony of Kalamo is true  
and is also his own.

5258  
9054

Kawaa Ct. given to Hoewaa (Error perhaps)

Kalamo sworn says the land of Ct. is an iliana  
in the ahupua of Maakua Waianai it is in one  
piece and is bounded.

M. by Kaohai belong to Kahawai  
two the land of Hoewaa

M.K. a kula of Hoewaa and the kahawai

M. by Kaohai belonging to ~~Kahawai~~ Kahawai  
waiakua by a kahawai

Ct. received the land from Kehoahalo in the year  
1845 and has held quiet possession of the same until  
now

Hoewaa sworn says the above testimony is true and  
his own like it.

9053 Kealohua  
 Kalama Sw: Knows this land - part of an ili  
 called Kealohua - in Matua - Waianae  
 Bounded by Pali Kaula  
 Ewa " Kahawai  
 Mts Sea Shore  
 Waialua Mtati & Kula of Kaula  
 Ct had the land from Kamea lately for a  
 land in the Mountain, which he has always  
 held in quiet.  
 Keweenaw Sw Confirmed the above.

9052 Kapuea  
 Kalama Sw: Knows this land. it is in  
 2 pieces.

App 1 Apana ili aia called Kaehai in ili  
 of Kaolokea - Matua.

Mt. Pali Kaehai  
 Ewa " Kula of Nonohiki  
 Mts " Kahawai  
 Waialua the Kahawai

App 2 Enclosed lands tot in Kaula Matua  
 Mts by land of Pali

Ewa " Kahawai  
 Mts Kula of Nonohiki  
 Waialua Land of Kalama.  
 Ct had the land from Pehiti in time of  
 Kamea & Kahale from Kahawai  
 in old time - & has been in peace till now.

Pewee Sw. Confirmed the above as true  
 test.

5880 } Hawaii No 9705 <sup>Dupp-</sup>  
Kohi } Kalamā sw. Knows this land called Kapāea, Makāea  
in 1 Pd.

M. Kula of Kōkōkō  
Ewa " " " "  
M.K. " " " "  
Waiālua " " " "  
" had this from his father of old times & has held  
it in peace till now -  
Pūiwa Confirms the above Test

9701 } Hawaii  
Kōwāwā sw. Knows this land an apāna i'i called  
Nihānau in Makāea in 2 pieces

Ap 1 M.K. Pali of Kōwāwā  
Ewa " " " "  
M.K. Kula of Kōwāwā  
Waiālua " " " "  
Ap 2 Makāea  
M. Pali of Kōwāwā  
Ewa " " " " the Kōwāwā  
M.K. Pali of Kōwāwā  
Waiālua Kōwāwā's land.  
" had this from his father & has always held them  
in peace.  
Kalamā sw. stated the same.

9706 } Kohi  
Kalamā sw. Knows this land - part of an iliaia  
called Kōkōkō in Makāea. in 2 pieces - Kōkōkō  
& Kōkōkō

Ap 1 M. by a kōkō wāwā and the pali  
Ewa " " " " pali of Kōkōkō  
M.K. " " " " land of Kōkōkō and Kula of Kōkōkō  
Waiālua " " " " pali of Kōkōkō

Ap 2 Kōkōkō is bounded  
M. " " " " by the pali of Kapāea  
Ewa " " " " pali of Kōkōkō  
M.K. " " " " Kōwāwā  
Waiālua " " " "

" received the land from Pōhōhō and inherited  
it from his father from old times. He has always  
held it quiet possessor.  
Pūiwa swears says, the above testimony is correct and

and is also his own.

Ms 9708

Pulu At

Kalaga sworne says he knows the land of At.  
his land is an ili called Koiaki 2, in makua and Waianae Cahu  
it is in one piece and is bounded

At. by the Kula of Konoiki

two " " land of Puhi the Kahawai and Pali

At. K. " " seashore and muliwai and wall of Kopusai

Waielua " " " stream, pali of Kahusei and the pali

At received the land from Kawag in the time of Ke-  
kahiaki and has always held quiet possession of the same  
untill now

Kahiaki sworne says the above is true and says his own  
is like it.

Ms 9709  
Kahiaki

Kalama sworne, says he knows the land  
of At it is a part of an ili called  
Koiaki 3 in makua Waianae it is in  
one piece and is bounded

At. by the land of Kahiaki

Eewa . . . the pali of Kaawawa

At. K. . . kahawai

Waialua " land of Weliu and Kula of Hou

At received the land from Kahiaki  
in the time of Kaahumanui and  
has held quiet possession of the same  
untill now

Kahiaki sworne  
firmly the above testimony as true  
and says his own is like it

9709

Kahiaki

Kalama At

Koivaa sworne, says he knows the land



of Clt, It is an *apana ili*, called *Tuopio in Ma-*  
*hau Waianae*.

*Apana 2* contains 2 in the *mooaina* of *Hoolau*  
*Kamaili Waianae*.

*Clp 1* is bounded

*Clp* by the *atahala mauka*

*Dwa* " " *pali* of *Pakolana*

*Clh* " " *School house*.

*W* " " *Tuopio* of *Hewa*

*Clt* received the land from myself in the  
time of *Kekeaulohi* and has always held quiet pos-  
session of the same until now.

*Kauhi* sworn says the above testimony is true  
and is also his own.

*Nakope Moo Clt.*

*Kanae* sworn says he knows the land of *Clt*.

it is an *iliana* called *Pohakuokamaile* in the *apu-*  
*puana* of *Kah-anaihi Waianae*, it is in one piece and  
is bounded.

*Clh* " " by the *fele* of *Palahemo*

*C* " " *vobby* of *Halehukamoo*

*Clh, k* " " *Kula* of *Koroohiki*

*Waalua*.. *mooaina* of *Chanuki*. *Clt* inherited the land  
from his father and has always held quiet possession  
of the same. *Kauhi*, sworn says the above testimony  
is true and, also his own

No. 556 Thalauli. Ct.

Kanae sworn says he knows the land of Ct. It is an ili aina called Kapala in Tuhuraiti in Waianae Oahu. It is in one piece, and is bounded

Ct. by the pali of Hanuapuaa

Ewa " " " " " "

Mt. " " " " " "

W. " " " " " "

Ct. inherited the land from his fathers and has always held quiet possession of the same. Moo sworn says the above testimony is true and is also his own.

No. 555 Hamapa Ct.

Kanae sworn says he knows the land Ct.

it is an iliaina called Kaula in Nakanaiti Waianae, Oahu. it is in one piece and bounded

Ct. " by the pali of Kapuki.

Ewa " kula of Poopoe

Mt. " " " sea shore

W. " " kula Kamaehu Kanae

Ct. inherited the land from his fathers and has always held quiet possession of the same.

Moo sworn says his testimony accords with the above which is true.

No. 6133 Kalewa'ele.

Moo sworn <sup>says</sup> he knows the land of ele. it is an iliaia called Kalewa, in Kakanaihi Waianae, Ewa. It is in one piece and is bounded.

M. " " by the pali of Kookooa.

Ewa. " " Kula of Poopoe of Kamaha.

M. k. " " sea shore.

W. " " Kula of Nika.

Ele. inherited the land from his fathers and has never been disturbed in the quiet possession of the same.

Kanae sworn says the above testimony is true, and is also his own.

No. 6134 Nika'ele.

Moo sworn <sup>says</sup> he knows the land of ele. it is an iliaia called Nika, in Kakanaihi Waianae Oahu. It is in one piece, and is bounded.

M. " " by the pali of Kookooa.

Ewa. " " Kula of Kaula.

M. k. " " sea shore.

Waialua, by the Kula of Moo.

Ele inherited the land from his fathers and has always held quiet possession of the same.

Kanae sworn confirms the above testimony as true, and says it is also his own.



quiet possession of the same.

Kamalana sworn confirms the above testimony as true and says is also his own.

5739 Kanae Ut.

Kamalana sworn, knows the land of Ut. it is an iliaia in Keaunui, Waianae Oahu it is in one piece and is bounded.

M. " " by the <sup>Pala</sup> pali of Paparo.

E. " " Keaunui.

M.K. " " sea shore.

Waialua. " " Ihihikilola.

Ut received the land from his fathers in the time of ~~Te~~ Kamehameha, and has always held quiet possession, of the same.

Kini sworn says the above testimony is true and is also his own.

# The Index of Waianae, Oahu

A		H	
2962	Akalekawai	251	9489 <sup>H</sup> Holi
2961	Akaloa	252	5408 <sup>C</sup> Holoakoa
8005	Apiki	309	9484 <sup>B</sup> Huma
7923 <sup>B</sup>	Aapai	312	9705 Hoewaa
C		K	
2952	Elemakule	249	7334 Kilepe
2951	Chu	285	7602 Kaulike
2950	Cua	310	3136 <sup>L</sup> Kaurahine
			3175 <sup>L</sup>
			3022 Kanakauoa
			3029 Kaapuni
			3089
10585	Obuslae	253	3070 Kikoa
2993	Opunui	254	3032 Keahia
8307 <sup>B</sup>	Ohule	284	3035 Kalawai'atohalohala
9480	Ohule	289	3034 Kaurai
2684	Oloualu	308	3037 <sup>B</sup> Kapela
			3085 Kailikupelikiwa
			3090 Kaonaa
			3074 Kamoo
3114	Ua	278	3072 Kaialiki
10923	Umi	312	3076 <sup>L</sup> Kairiki'iniwa
			3133
			2096 Kaka
			3080 Kamai
11204	Haa	183	3094 Kaahanea
2957	Hauwawa	253	3095 Kahonu
2956	Haa	264	3097 Kameka'upu
3119	Hawemai	270	3039 Kamokuwai'ole
2953	Hauua	244	3684 <sup>B</sup> Kawai'omano
4774 <sup>B</sup>	Hulupii	281	
8189	Hopuhopuankale	285	
		29	

3079	Kanehailua	278	7453	Kamuhua	308
3098	Kamaka	279	7454	Kanohi	"
5297	Kahakohi	380	7452	Kaakua	309
3088	Kuhia	281	3091	Kuana	310
3078	Kauias	282	9862	Kanehaku	311
3087	Kanpaina	"	9864	Kapea	312
" B	Kakaleula	"	9493	Kuheloa	313
3131	Kuapua	283	9863	Kala	315
8370	Kukanona	"	5736	Kiki	"
4974	Keikenui	286	5885	Kahimu	316
3132	Kaupua	"	9055	Komae	318
7451	Kailiani	287	9054	Kawaa	"
9487	Kaua	"	9053	Kalohua	319
9489	Kanele	288	9052	Kakueai	"
3071	Kanini	"	9706	Kauhi	320
9479	Kahimu	289	9709	Kalama	321
9481	Kalukuu	291	5556	Kalauhi	323
9482	Kawaaamaele	292	5565	Kanaka	"
9486	Kaupua	293	5667	Kahawa	324
877	Kaana	"	5558	Kini	325
7709	Keaweia	296	5739	Komae	326
5236	Kamalamo	297			
5296	Kaupukea	298			
5408	Kaumukanaka	"			
9490	Kamomo	301	2988	Lokino	266
9483	Kahue	302	9485	Lae	292
9488	Kohokapu	"			
9865	Kaili	303			
8189	Kumukahi	306			
7456	Kailaa	307	3078	Mulea	259
7436	Kahi	308	3075	Makalo	263

3016 Malamakuhiena  
 5409 Makea  
 5408 Mahi  
 8185<sup>D</sup> Mamu  
 10723<sup>e</sup> Mauu  
 5967 Muki  
 6092 Mui

N.

4465 Nalu  
 2958 Nahinu  
 3000 Nakaai  
 2999 Nakea D  
 3001 Nahine  
 3004 Napoe  
 3003 Nawai  
 3002 Namuliwai  
 3126 Niiau  
 5408<sup>D</sup> Naitimae  
 10356 Nuki  
 8189<sup>D</sup> Nakualele  
 9861 Nahina  
 9859 Napoe  
 6134 Nika

P.

2976 Pahu  
 2971 Pava

264 2970 Panti  
 294 2975 Piapia  
 299 " B Puhipaka  
 305 2974 Popurakala  
 313 2972 Puu  
 316 2972 Pupa  
 322 2974 Pupa  
 843 Pumatua  
 9492 Paakui  
 10731 Piapo

252 5967<sup>B</sup> Pupa  
 254 9707 Puiwa  
 255 9708 Tulu  
 " 5942 Pii

W.

258 3276 Waimaku S  
 262  
 286 3117 Wakinikakai  
 290 2750 Wakinialoakali'a

251  
 268  
 "  
 269  
 270  
 272  
 277  
 301  
 304  
 316  
 320  
 321  
 325

248  
 274  
 310

250  
 "