

1 R. 27 P.

8799

70. 4. 1. 4

Note - All the Freehold titles less than allodial, and Conditional
upon no Counter Claimants appearing before February 12th
" Each witness examined is required to possess and affirm a
personal knowledge of the lands claimed - though not repeatedly inserted

Testimony - Vol: 2^d

1847

Claim N^o 247. Charles Kanaina.

Sept^r 13. 1847

Consisting of 10 separate Claims

1st Wm French's Store lot.

Kekauanaha testified on oath. He knows the place. Merchant St. is E. of it. G. Pelly's Yard W. Street from Honolulu Houses to the Sea N. Some time after Witness returned from England in 1822 Mr French had possession of it until 1837, and from that year occupied on a lease from Kekaulohi. The first fence was stick, made by Kanaina. The Rent was 150 \$/Pr ann: from 1837 for 25 years. The Land belonged to the Kekaulohi. He took it up from waste land about 1822, no one living on it. All the Houses on it will become hers at the end of the Lease. Mr French began his business on the lot about 1824, when Commodore Innes was here. Kanaina claims the land for his Son, an only child. There is no other claimant but Mr French to the privileges of his lease.

2^d Mr Pelly's Store lot.

This is based on the same ground of claim. Kanaina never lived there: but Kekaulohi owned it with the other from 1822. Pelly & Allen leased it from Kanaina for 25 years, in February 1846; at 500 \$/Pr Ann: and is also claimed for Kanaina's Son.

3^d Lot occupied by Kanehwa.

This is part of a large Yard. Kealiahomuri's place is on the N. The lane leading to Mr Cooks school W. The place given to John Young S. That given to Kuke E. Kanehwa & Roki live on the land at the present time. They have lived there since 1825, while Kekaulohi has claimed the land. It originally belonged to Katakimote. Kanaina & his wife were appointed to take care of the Yard for the King in 1825 or 6. Witness knows of no counter claimant, those living on it are tenants. In 1846 an application for this land was made for the Queen; and given under

a written agreement that it should be returned when the King's Residence (may become) completed on the large plot in land. This land is also claimed for Kanaiana. Son.
4th Pa. Kaniko, W.

It is bounded on the E. by Poretania St. On the N. by Andrew Muldo's Rd. On the W. by the last named lot; on S. by Yard of Sulivans Wife and Chiefs School. Kaniko has lived on it since 1825 as tenant. There is no other claimant. It is within the large Yard. Kaniko's husband was Nurse of KePaupuohi in 1837, and living outside of the Yard, he gave it to her.
5th Kalamama occupies this lot.

It is bounded on the E. by the lane to Mr. Cooks. On S. by Kanaiana's Yard. On W. by Palace Yard. On N. by Wm Summers. From 1825 the Stewards, Servants and People of KePaupuohi have lived there. Witness has had to superintend for her there from 1836 to 1838. Soon after KePaupuohi's death, this place was transferred to Kalamama at her request for a Residence, by a writing, conveying a temporary Right, as in the former case. The land belongs to Kanaiana. There is no Counter Claimant known.
6th Kamaupupa.

It is on S. of the St. leading from Mr. Linnards inland bounded on E. by the lane leading back of Mr. Rogers. On S. by Laanni's land. On W. by Neolewa. Witness does not know of the origin of this Claim.
7th Pa. Kanaiana. (Resumed Page 129 Vol. III)

See Page 198
It is on W. of Broadway, bounded N. by lane leading from Broadway to Charity School. On W. by Yards of Kamaupena; On S. by Yard of Mainuna. This land formerly belonged to Manuia, Governor of the Fort. In 1827 Kachumane asked Kamaupena, wife of Manuia for this land; and obtained it for some of her people. So far as Witness has any claim he renounces it.
8th Pa. Kaite.

1847

This bounded on E by Beadway; On S. by lane to Charity School, On W. by Ward of Kaupena; On N. by Ketau lot. The Claimant got this piece from David, who got it from Kaahumanu about 1831. It was a free gift. The land belonged first to Kaupena; then given to Namau from him to Minimaka in Kaahumanu's time; from him to David - a child of Kinau - and from him to Nanaina. The land is enclosed and houses are built by those belonging to Claimant. This lot is claimed on Nanaina's account.

Namau and Kulivaiterua are counter claimants of the Pa Naas.

It is bounded E. by land of Kalaneumakii. N. by Namau & Manukii. W. by Kemaulani's and lot. S. by Minimaka. It is enclosed by fence and has a house on it. Nanaina got it from Witness in 1845, who bought it from a Foreigner for L^s 8, who got it from a native named George, who got it from Kaupena. There are no counter claims known to this piece.

10th Honokauapa.

This is Claimant's dwelling place. Kaahumanu gave it to Ketaukohi, who built a Stone house upon it in 1833. Claimant has held it many years. It was given to them on account of their taking care of the Royal cemetery. There are seven houses on this piece. Two persons claim houses there. This claim is on behalf of Nanaina's Son.

See document page 29.

Claim No 256 Nalukini

Sept^r 17th

Maitai testified on oath - He knows the place: it is in Honokulu, called Puukolo. Marini's lot is E. Kaahouaha N. the Sea W. and Laapaua S. Claimant's Father & himself have lived there ever since the Fort was built. Piakaia

4
gave the place to Claimant's Father before the Fort was built,
It has been fenced for 30 years. There are six houses on it,
and five persons owning houses on it besides Claimant -
His Father is dead, and he is the only Child. Moo made
a Counter claim in 1846

Renue - testified on oath He knows the place, and that
Claimant's Father Uti lived on it in 1837. It was
then fenced round. About that time there was a quarrel
about the land which was taken before the Governor,
The Claimant or his Father has lived there undisturbed
since that time - Witness has not seen it lately, and
does not know the number of houses now upon it.
All the houses that were on it when Witness saw the
place then belonged to Claimant's Father.

Claim No 527 Polka - Counter to 1828 Keaniani
and taken up in the absence of business. Sep. 17. 1847

John Si testified on oath that Keaniani came into
possession in 1821. The place of Charles Vincent is on
E. & S. That of George & Macquith & Paniani are
on the N. with Hoopunui & Kooliliamani - On the
W. is the Highway. Waunaumakea, formerly Gov.
of Oahu gave it to Keaniani. Witness lived in the
Yard in 1823 under Keaniani - Witness placed
Kaunohi in his own place in 1827, who died in 1843 or 4.
and the title to the House in that Yard returned to
Witness, and Right to the Land. Witness thinks
Polka has no claim to it. He may have some to the
Property upon it.

Claim Rejected as frivolous.

1847
Claim No 251 & 252 Thomas Cummins

Sept 20th

See Copies of Originals of Deeds translated
No oral testimony was taken on these claims, which are founded on written documents: No 251 relating to lands at Nuanuu being signed by Kamehameha 3 and Kekuau-
lohi, and No 252 by Pahi & Thomas Cummins. I acknowledged by Kamehameha 3 & Kekuau-
lohi, & Pahi acknowledged their Signatures on 22^d Inst.

15

Claim No 255 Hakau

Sept 20th

Kauwika testified on oath - He knows the place, it is on the Kings chapel; on Makai side of Broadway, Maunuu's place is N. The road leading inland E, Kaupena's W. Thus Claimant has resided there since 1827. It is fenced & has one house. Kahanani, husband of Claimant got it from Kaahumanu. They went to Nohau for a time, where the husband died in 1845, who went as Judge, when Claimant returned & occupied again the place. Witness never heard of any counter claim till lately. No one but themselves live there.

John Li testified on oath. He knows the place and confirms Kauwika's statement of boundaries. He saw Kahanani building an adobe house & fence in 1838. He always heard & thought the title derived from Kaahumanu was true. Witness knew of his living there before that time. Kahanani had in charge Kaahumanu's property. When his first wife died he married the present Claimant, and built the house after Kahanani's death. Governor Kekealani said to Kahanani Go and be Judge for Nohau, then he & his wife left this place in the hands of another. Kahanani died & Claimant returned & took possession again from a younger brother and has lived there quietly ever since. There has been no counter claim till thus. When this case came up Witness went to see him, and he told him he thought

he had no claim. She said, I think that place was originally mine, I have left it alone a long time, but you must do just as you please about it.

Claim No. 249. Keolewa

Sept 20th

Nana Waikoa testified on oath her knowledge of the place, it is in a tract called Waikoa. The fence of Nana Kealiles is E. The road of Laanui is N. and that of Maipua. The main street is W. Kono-Kaupu & H. Kealiles are S. Witness knows the Claimant to have resided on the place since 1830. It is nearly enclosed with a fence, being partly broken down. Two adobe houses are on it, which with the fence were made by Keolewa, who derives his claim from his former wifes right. (Kamakahalae.)

No one but H. Kealiles ever resisted this claim. Witness knows nothing of Claimants wifes right. The present Claimant lives there before. Kealiles put up the houses.

John Li testified on oath he knows the place. On E is the wall of Polunui. On N. Laanui. On W. the street leading inland. On S. Kono-Kaupu & Kealiles. Witness thinks Keolewa's wife resided there in 1836, at that time it was an open place, and they enclosed it with a wall. After 1 or 2 years Nana lived there after the first husband ^{in 1832} died. Keolewa married Kamakahalae in 1835. In one year after Nana and his wife died after living 2 or 3 years on the premises. The land belongs to Kamakahalae, they leaving no children. She lived with her former husband in a grass house, and after marrying Keolewa, built an adobe one. Nana

built an adobe one, but Keolewa bought it from him for 128 before he died. Witness thinks Kekuanaoa took the place where Nana lived and gave it to Kukia in 1824.

Then Kama Kahaia appeared against the transfer, and Witness was appointed to settle it. The Governor acceded to the decision of Witness in favor of the original Claimant when it was given up, and has continued to the present time in Claimant's hands. In 1826 Ke Keaalileo wished to dispossess Keolewa of this land, but Witness does not know on what grounds. Keolewa then applied to him in the difficulty, and Witness took ^{him} to make his fence good and appear to this Board, where it would be righted.

J. Kaauwai testified on oath. He is acquainted with the place. It is in a tract called Kawaihoo, the bounds are as stated by Mr. J. In about 1827, Witness went to seek Kachuhoko, husband of Kama Kahaia, who was his old friend - and then living on that place. They then had 2 Grass houses, a well, and fence of sticks entirely round. They planted 2 hou trees which are growing still.

There was then no house or fence on Ke Keaalileo's land. There were 3 houses on Tolunus place at that time.

Witness heard from Kachuhoko, that he was living there for the sake of privileges connected with the Chapel.

Witness went to Maui & returned in 1832 or 3 in the time of Kauni. Kachuhoko was still living there, and died about a year after. He lost first a leg - Witness lost a good deal by his death.

Resumed Page 27. see successive references

Claim No 576. C. Brewer He

Sept 23.

Stephen Reynolds testified on oath. that Mr. Hurrewell arrived here about October in 1826. I went with him to John Gowen, who owned a part of the Premises claimed

5
and they immediately came to terms about buying those premises, subject to the approbation of the Chiefs. They proposed to go to the Chiefs together to state their wishes & get their sanction of the bargain; I did not go with them, but I heard from Kounnewell & Gowan that the transaction was approved by the Chiefs.

There was an addition of a piece after to the original Premises I think on the Maulea side, and I believe in exchange for a part of the ground now occupied by Mr. John Munn. I think this addition was made by Mr. Pierce after Mr. Kounnewell left.

When the streets were altered they had another piece given them to bring them out to Fort St. they being cut off from communication with it by the change. I understood from Mr. Pierce they gave its value.

I never knew any one to dispute the Right in this land.

John Gowan was a Citizen of Boston. I first knew him in 1811 - he was then living with Tamarii King of Hawaii. He was an excellent linguist, & on that account, when he returned from Hawaii he served as interpreter both for Government and foreigners. I do not know he had any appointment as linguist, but he was often appointed to and acted in that capacity. I do not know how Gowan came by this land, but I think he got it from Dooki.

In those days, no one thought of erecting houses without consulting a Chief. I do not know that the Chiefs were under any obligations to Gowan, beyond Courtesy. Pecuniary compensation was then unknown here. This is in reference to 1823.

I should consider the value of these Premises as then owned by Gowan not to exceed 10 dollars, viz without buildings. If any other foreigner had applied for that land at the same time, the preference would I think have been given to Gowan, they having

18-17
a great partiality for him, and on account of services rendered as interpreter.

Mr. Hunnewell paid Gowan I think 400 \$ for his Right in these Premises, including the buildings. Mr. Hunnewell & those who have succeeded him, have continued in undisturbed possession of these Premises to the present time to the best of my knowledge.

The Chiefs were accustomed to call on Gowan for his services without any Ceremony, and I think anyone might have had ten times the extent of this land at that time from Doki for 100 \$.

I think there were 1 adobe & 2 Grass houses on the land when Mr. Hunnewell paid 400 \$ for the whole.

I do not know whether Gowan received the Premises as compensation for his services or not.

James Robinson

Testified on oath He came here in 1822 and has been here ever since. He knew Gowan at the time - he lived on the premises in question. He used to go with the Chiefs to interpret for them. I do not know how Gowan got the Premises, nor how the Chiefs remunerated him. I was here when Mr. Hunnewell purchased the Premises, but do not know the price paid. I know Mr. Pierce occupied them after Mr. Hunnewell and afterwards Pierce & Brewer, and then Brewer & Co. and that they have erected valuable buildings on them. I never heard of their Right being disputed.

There was a fence added to these Premises when owned by Pierce & Brewer in compensation for damage done in the alteration of the Pt. which I understood was given by Gov^r McKeanawase.

Abraham Ho-Payerwah's

Testified on oath I can here in 1831 when G. C. Pierce occupied the Premises. I was his Bookkeeper from Nov - 1831, & from June

10
1834 I acted for Pierce & Rainalds. I was nine
years employed by them and Pierce & Brewer.
They were in possession of these premises the whole
of that time, which were always entered as
partnership stock, and when changes of copartnership
occurred, these premises were transferred as part of
the stock. I acted as agent & attorney for Pierce &
Brewer, when Mr Brewer was on the coast.

I never heard of the property being disputed,
when the streets were changed, there was a dispute
between them & the authorities concerning this change
before it occurred. The Road ran in the rear of
Marshall the Coopers. The wall of that building was
the north line of that street, and Pierce & Brewer's
premises were on the other side. The present
Counting Room of Brewer & Co was the then
Retail store. Another was built to make access
to the Street more easy, which I think was
necessary to secure trade, because the location of
old one was injured by the changes of Roads, &
cut off from easy access.

During the absence of Pierce & Brewer
the people in possession of the premises now in
occupation of Marshall & R. G. Davies, began to
build the front wall of the lot on Port Street,
when I wrote to the Governor to stop it, and in a
day or two he came & directed me where to put up the
cross wall dividing these premises from the lot of
Marshall the Coopers. I erected the wall the same day
and it stands there now. Pierce & Brewer afterwards
upon Government attempting to restrict them to a
narrow Cart Road to their Store through this land,
complained to Mr Brinsmade U.S. Consul, upon
which the Governor came & pointed out what they should

possess, and where the wall should be built, which was then erected where it now stands. This was given to my knowledge, as an indemnity for damage occasioned by the new road in 1839. The Governor enquired if this was a sufficient remuneration, he said No but I suppose it is all we shall get, and he put the wall up the same day. These things I know. The Government said they did not consider us entitled to damages, as the change deprived them of some of their original premises. The Government made no claim to these original premises and there was no Registry Office at that time in these Islands, nor law requiring registration.

Peter A. Brinsmade

Testified on oath I came here 27th July 1833. W. A. Pierce was then in occupation of these premises. Before leaving the U. S. I had a conversation with Mr. W. W. Annenwell about his property in Honolulu including these premises. I was introduced to him by Rev. Mr. Fay of Charleston and conversed of business in S. Islands. He then proposed to sell me these premises on condition that Mr. Pierce should have concluded to leave. I enquired of the nature of his premises. He gave me a history of his business and affirmed he had as good a land as any man in Honolulu. He said he did not know what improve ments Mr. Pierce had made, but he thought I could not find equally good premises for 5000 \$ in Honolulu, offering to sell them to me for that sum on the condition named. As I understood him I supposed my title would be the same as it would be in the U. States upon purchase of land, in case of buying these premises. On my arrival here Pierce showed me a letter from W. W. Annenwell mentioning that he had offered me these premises, and recommending him to negotiate with us (Brinsmade & Ladd & Cooper) if he desired to leave. When I spoke

to Plunnewell about these premises, I did not converse about his title to the Lands. I knew of the peaceable possession of the Successors of himself to these premises. Mr. Pierce told me on my arrival, that he had no intention to sell, but he had the Control of those we bought, he was agent for Capt. Cole who owned them, and who had purchased of J.C. Jones for about 6000 \$ which he thought very cheap and much lower than he could sell his. The old Retail Store was then built. When I was U.S. Consul in 1839, I received a letter from Pierce & Brewer dated 10 Oct 1839. marked (B) enclosing one marked (A), claiming of Government 1000 \$ per ann. for damages to their retail business, and 3000 \$ damages of Premises by Change of Streets.

I had various Complaints about Lands, and it was my practice to go to the Government directly, and generally through Mr. Richards who acted as the medium of Communications at that time. I wished to settle differences upon principle, rather than by appealing to a Man of War.

I took Pierce & Brewer's letter to Mr. Richards, explaining to him fully the case, who took it to the Chiefs. I met the Governor & Nekepaishowik at the Fort once on the case. Mr. Brewer said to me he thought an arrangement satisfactory to all Parties could be made with Mr. Pitman who then occupied the piece where Marshall's Coopersage is now. It was then agreed that Mr. Richards, the Governor & my self should wait on Mr. Brewer, who during the interview said he thought Mr. Pitman could be bought out entirely for 30,000 \$ and if Government would buy him out, he would give them a claim of 3000 \$ he held against Pitman for 50 cents on the dollar. The Governor seemed pleased with the plan, and he & Mr. Richards

1827

13

went to see Mr Pitman, who refused to sell, till he should
Consult Mr Holmes. The Governor & Pitman went to
see her, and the Gov^{ty} returned saying Mr Holmes was
willing Pitman should sell, and that he asked 3000
or 3500 \$ only if Government would give him the strip
of land this side of P & B's gateway, and extend-
ing down to John Cudd's Retail Store. Mr Brewer
& the Governor then went to see Mr Holmes, who said
she could not let them have that strip, for she had
given it to Mr P. Davies. Mr Brewer then offered
if Gov^{ty} would pay 3000 \$ to Pitman, he would pay
the other 3000 \$ if Pitman would take the claim
spoken of. The Governor consented to this - and
all of us went to see Pitman, who abused us shame-
fully, and we left him.

Mr Brewer then offered to settle if Govern-
ment would give him the strip of land belonging to
Mr Holmes, and desired by Pitman. We then
paced the ground & Mr Richards said, We cannot
promise you the whole, but you shall have the
square in front of the present retail store; intending
the makai line of the store to the Post St. and on
the North by the wall now standing between the
Yard of Marshals (Coopers) Premises & the piece of
Konaa Holmes if we when we can get it. This was
acquiesced in by Brewer and settled. Commodore
Peice arrived a few days after, he went with Peice
to the Valley in a visit to the King. Mr Richards
told me after this all matters were settled, and I
supposed this also. I do not know any particulars
beyond what I have stated. I never heard during
this time of any opposing claim to this land by Govern-
ment. There was no Registry Office here at that
time.

124
Copies of two letters Referred to in Page 12.

(A)
To his Exc^t Gov^r McRuanooa

Oahu February 22. 1839

Dear Sir,

I beg to call your attention to the stopping of the old Road next the establishment of Pierce & Brewer which will be of the greatest injury to their business and value of their property. The persons interested in the closing of this road have taken advantage of the absence of Messrs Pierce & Brewer, and of my ~~own~~ illness, to commence these alterations, whether by your sanction I know not.

I beg Sir, you will put a stop to these proceedings, at least till the arrival of Mr Brewer which will probably be in 3 or 4 weeks.

I am not well enough to call upon you personally, or I should not trouble you with this communication, to which I hope you will give an immediate attention.

I remain Sir your Respects!

W. G. Fayerweather

(Signed) Atty Gen Pierce & Brewer.

(B)
To His Exc^t Governor of the Sandwich Islands
U.S. Consul Gen Sand. Isl.^{cs}

October 10. 1839

Dear Sir,

The American Citizens Messrs Henry, & Pierce and Charles Brewer, under the firm of Pierce & Brewer we now lay before you a statement of the damages

sustained by our firm by the closing by the Government of these Islands of the Road which formerly was open contiguous to our Premises.

The annual detriment to our retail trade at 1000 \$. Depreciation in value of the Premises by removing them from the public road 3000 \$. Besides the increased danger to our buildings from fire, to which they were only in a very small degree exposed, previous to the altering the Road.

We request that you will apply to this Government for the abatement of the above claims, and in case they refuse to comply with them, that they will remove these obstructions to our business to be removed, of which we complain. Should they refuse to comply with either we wish you to lay before Commodore Reid of U. S. Frigate Columbia the same; and in case he is not authorized to act, we have to request that you will refer our claim to the Government of the United States.

We have already remonstrated with the Government of these Islands, in a letter to them dated February 22^d 1839 - a copy of which we now enclose, and have never received any answer, nor has there been any notice taken of our letter.

Respectfully we remain

Very truly
an ally
sent to vote
and referred

See letter in Relation to this
Claim Page 18

Seize L Brewer.

Freehold title voted on 15 October, 1847

Claims No 251 & 252. J. Cummins. Resumed from Page 5

No 251. Article of agreement and consent between
the Ruanauoa & Thomas Cummins.

Herein we agree with the said Thomas Cummins. There has been given to him a certain lot of land in the valley of N. M. The following are the boundaries: The measurement beginning at the

North East corner, where it joins the land of Ho Peice, thence 7 Chains to a stream of water, thence running North West 15 Chains along the said stream towards the Sea, till it reaches the Road running to Waolani. Thence running S. West 11 Ch. 30 links. Thence running S. East 1/2 Ch. 18 links ascending into the Road unto the first mentioned point. These are the boundaries of said lot.

The said Cummins may reside there in peace, and no one shall resist his planting within said lot. If he shall die, it will descend to his Children by Hamaki; and if the Children die, it will descend to Hamaki; and when she dies, then it will descend to the Chief to whom the land belonged before, and together with it, the Property houses & all other things on said land. Besides this, he is not to sell to any other Person.

In Consideration of this, fifteen dollars is to be annually paid.

Done at Honolulu this 30th day of March 1840.

Witnesses
Paula Hanoo
Jona Kapene

Signed
Matao Kekuanaoa
Kauaaka

We assent to this agreement

Honolulu April 3^d 1840

Kamehameha III
Kekaulaohi

Signed
Witnesses to Signatures
Paula Hanoo
Jona Kapene

We hereby declare the meaning of this document. The land is fully transferred to Cummins as his, & to his descendants, being Hawaiian born subjects; but in case he should be childless, or his children after him be without heirs, then the land will revert to the King.

Witnesses
Kamehameha III
Kekaulaohi

1847
No 252. T. Cummins.

I Paki hereby lease a tract of land lying in the Village of Honolulu. The following are the boundaries of said land. Beginning at the S. E. Corner and running to the N. E. 33 ft the width, thence Running to the West 63 ft the length, thence to the S. W. 12 ft the width, thence to the first named point 67 ft the length. The above are the boundaries of said Land.

This land is to become the Land of Thomas Cummins a place of Residence for himself. Heirs I assigns, to live in peace for the term of 25 Years from the day of signing this agreement. He shall not distil spirituous liquors, nor sell them upon the said lot, and he shall pay the said Paki, or his Heirs or assigns to whom the land belongs the sum of Seventy Five dollars each Year for the term of Twenty Five Years mentioned above, and then the Land and Houses, Yards & all other Property on said Land shall revert to Paki or his Heirs or assigns.

As Evidence of the mutual Consent of the Parties above named, we hereby bind ourselves, our Heirs and assigns for the faithful performance of the above obligation, and hereby subscribe our names this 27th day of March 1842.

Witnesses

John Will^m D. Paalua P. P. Kanoo.

Signed

Paki

Thomas Cummins

We hereby give our Consent to the above written agreement

Witnesses to approval

Pakio Kanoo.

Signed

Kamehamehatti

Ke Kaiulani

Continued Page 209

Documents Relating to Claim No. 576 C. Brewer & Co.
Continued from Page 15.

Mess^{rs} Wm Richards & Tim^o Kaalileo,
Hawaii

Enclosed I send you a copy of document acknowledged before you this day, as it relates to my title to Estate sold to M^r H. A. Peice & my understanding of the title by which lands were held at the Islands. I have thought it would be acceptable to you.

Boston 16. Nov. 1844. Very Respectfully Yours
J. H. Kunnnewell

The original I send to Mess^{rs} C. Brewer & James Kunnnewell.

Know all Men by these presents, that I, James Kunnnewell of Charlestown in the State of Massachusetts United States of America, formerly residing & doing business at Oahu Sandwich Islands between the years 1826 & 1831 that on or about 25th October 1826, I purchased of the late John Gowan, an American Citizen then residing at said Island of Oahu, all his Right & Title, to a certain tract or parcel of land situated in the Village of Honolulu in said Island of Oahu, together with the buildings thereon.

Immediately after the Purchase, I applied to Governor Boki, the then Governor of Oahu, requesting him to sanction the Purchase, and confirm the title in me. He told me, He could not give me any permanent title to the land; as the fee or title to all the lands on the Islands was vested in the King - that it was fast in him; and no one could divest it from him, or in language to that effect, which corresponds with the understanding I have always had respecting the title of lands at the Islands, according to the ancient Customs and laws of the lands.

Governor Boki told me that Gowan had permission to build on the land; and that I should not be liable to be disturbed while I continued to occupy it; or to hold it as others did at

during the pleasure of the King.

When I sold the premises purchased of John Cowan I sold the buildings with all my Right to the Land, considering myself a tenant at will to the King; the Fee of the land being permanent in him. But that although the Right was reserved to the King, I did not expect that I, nor my Successors would be disturbed while in the peaceable occupation of the Premises, or so long as we comply with the customs and laws of the Land. All my Right, Title and interest in said Land were sold by me to Henry C. Peice my Successor in the Premises, and in business at Oahu.

Given under my hand and Seel at Boston Mass U. States of America this 16th day of November 1844.
Witness to Signature James Munnevell.
John C. Munnevell.

Note. It is difficult to distinguish the figure 2 from a 1 in 1825 First refer- in the original document. J.H. L.S.

Claim No 257. Kauhola and No 258. Sep. 24th

No 258. This land is described as being near Keaolepo. Keakan testified on oath her knowledge of the place. It lies on the left of the Road to Niuanu. Keel is C. Kahaalauhala N. Kahunaauna W. Kahanaumaikeai S.

Witness has known Claimant to have lived on this land ever since the time of Pihonoho. It formerly belonged to Witness, she received it from her younger Sister who is dead. The Husband formerly of Witness was Claimants father. his name was Keahoaiki. When she married again her new husband took her to another place, and this was left to the Claimant as the Son of her former husband. 1832. It is fenced and has 3 houses on it belonging to him. No one else has any claim to this land, and no one but him has lived on it for many years.

Kanauau confirmed on oath the above statement and Whi also; who gave or conveyed the land to Claimant.

File hold vol 29 the September 1847.

Claim No. 263. Ana Waiakoa

Sept. 24

Mahatashia testified on oath He has known this Place since 1826. It is in Hawaiiaboo. Kalaikewana's land is E. of it. Kaluwahinenui's, N. and that also which Doctor Booth is negotiating for. The land of Waha W. Mrs Rogers lane S. It is enclosed by a fence, and has four houses on it. Claimant had her flight from Kaahumanu, and has lived there since 1828. No person has laid any claim to it.

Waha testified on oath his knowledge of the place; Claimant has lived there, ever since Booth built the former Chapel in 1828. The land was then waste; no one living on it; it is fenced round, and has now three houses on it. No one has disputed the claim.

John Si. testified on oath his knowledge of this place, and the truth of the above statements. The Claimant lived there with her first Husband, according to the time in her statement; the land was first enclosed with sticks; Her husband died at 20 Years of age; She married another Paana, in a Year after, who improved the place and built the Houses and fences. A wall ran through the middle when she lived with her first Husband, separating their distinct property, as the custom was; of hiau & hiepe while living; but the walls were altered afterwards. Paana died at Hanaia in 1842. Before he went there he told Witness the circumstances of this lot, and said he should give all the Property to his Wife, and she has lived there since. Witness has acted as Protector or Guardian according to his wish before leaving. When the Governor designed to take it, he stood in the way, and told him to take the King's land & leave Ana's to her. & then

1847
same in regard to some horses.
Freehold voted 29th September 1847.

N^o 265. Kaaha and Pahau.

21st
Sept. 29th

Maalahaia - deposed on oath his knowledge of the place which is in Honolulu, East is land of John Meek. North is Kāluwāhineenuis. West is Kaahis. South Broadway. The Claimants have had possession since time of Pihoriko; from whom they obtained it. It was formerly staked, but has now an adobie fence. Claimants found it waste, and settled as others did, with the King's consent.

There are seven houses on it; Claimants have lived upon it to the present time without any opposition to their right. A Chinaman named Aione is now living on a corner of it; his wife is a tenant of Claimants, who lives with him. He pays no rent.

John Ji testified on oath to the truth of the above statement. The Claimants lived on the land till 1827, and then removed to the Chapel part of the town, while the place is occupied by their people instead. Witness Rurou of no counter claimant, except possibly the Chinaman. A Naauwai testified on oath to the correctness of the two preceding statements.

Freehold voted 29th September - 1847.

Claim N^o 268. 269. John Ji

27th Sept.

268 Maalahaia - deposed on oath. He knows the Yard, which is N. of Hawaiahao. Kuhias land is N. of it. Botetania St. is W. Waste land S. & E. It has an adobie fence; formerly had a stock one. Some grass & adobie houses are upon it. The Claimant has occupied it since 1828 either himself or representatives. There are no counter claims.

Ana Waiakea, being sworn, confirmed the testimony of the previous witness, as to boundaries. She says there are four houses on the land; the largest, an adobe one; they were built by Claimant. There is one person living there who built one and owns it. Witness knows of Claimant's having lived there twenty years. No other person has lived there, or has any claim. When Claimant removed to Mr. Cook's School, his people have lived there in his place.

No. 269. is in Kawaiahaw. Church St. is W. of it; Mission Lane is S. Mr. Rogers Gary E. Ke Kaalileok N. it is enclosed by a mud wall; with two houses. They were built by Nanai, but belong to Kuaana, a friend of Claimant's, who gave him permission to build. The original right to the Land was from Kamehameha II. Claimant became a scholar of Mr. Thurston, and being connected with the School, the King gave him the land to live upon in 1822. He has held his title undisputed from that time to this in peace & occupancy.

Maalahia, sworn, confirmed the previous testimony. The land formerly belonged to Kamehameha II. Witness knew it when Matuhia lived on it in 1822, who built some houses and a fence, and dug the well, and the King gave it. Matuhia, who went with Dooki in 1829 and never returned. Claimant held together with him, and when he went, he willed all his property to Claimant and right in this land. There are now two houses on it, which belong in part to Claimant. No other person has any claim to the Land.

A Juror voted in the above claims on 29th September 1847

Claim No 270. Maau

Sept. 27th

Maalahia. Sworn - It is N of Honolulu, in the district

23

of Kikihae, where this land is situated. The Yard of Witness
is S. Neolawa & E. Sards of Keku N. Keku W.
It is enclosed by a fence; having five houses on it. The
premises belonged formerly to Keku; he got them from
Kekuahu, who received the land from a younger brother
of Kanihoa. who got it from Witness. Witness obtained
it from Kanihaukahea, the ancient Governor of Oahu.
Since 1827 Witness knows the husbands of Claimant,
Kekahu to have lived there; Claimant owns the houses
with some perhaps excepted in favor of individuals living
on the land, who live under her. They dug a well there.
Claimant's husband, Kekuahu, died in 1816. He lived
there from the first; and Claimant since his death without
any opposition. Witness knows of no counter claimant
Ihoo sworn - stated he knew the place, and confirmed
the previous account given.

Trewhell noted 6th October

Claim N^o 187. Kalamau W. Coaipatali.

Sept 27th

Formerly with the succeeding claim suspended for non attend.

Meheku deposed on oath he knows the place; it is in the
N. W. part of Honolulu, and is a square piece. On the E.
is the land of Nutuhinu. On the N. Poha; On the W.
a stream, Kama Kapili. On S. Kama Kalia. There is a
fence on 3 sides - the 4th being by the water's steep side needs
none. There are 3 houses, two of which are owned by the
Claimant; and one by a person living under her. Claimant's
husband owned and occupied this place ever since the
time of Manuia, as Governor of the Fort, from whom he
got it; and the Claimant from her husband. They have
possessed it from that time to the present without interrup-
-tion, excepting a recent claim from Konia which Wit-
-ness believes she has made.

Namaau knows the land and testified on oath to the

24
truth of the previous Witnesses statement in the several
particulars. The husbands of Claimant went with
Doki Witness never heard of any counter claim to
this time

Claim N^o 192 - Hainaina (Suspended claim) Sep 27th

Unii - testified on oath he knows the lands; it is in
Kohala E. Honolulu. Koroike is L. Heaerate W.
Kahala E. Kouhou Ave. N. Chapel Street runs
through his lands. It formerly belonged to Hamakane
who got it from Kamehameha I. Claimant got it
from his father Kalauka - Hamakane died 1822.
Koroikawa occupied this place at the present time.
He got it from the King since 1840. in which year the
Claimant became ejected at his request.

There are 3 houses on the grounds; which is cut up into
several small pieces, in one of which are the houses
which Hainainas Father built, and the fence.

Kalauka built two of these and Claimant one.
The Claimant Hainaina now lives in another place,
since he was turned off the lands.

Witness knows Hamakane owned the lands, and he
gave it to the Claimant. The Grandfather willed it
to him and the other children. Kalaukas land was
also to be divided among the half brothers.

Kahaale testified on oath, he knows this place and con-
firms the previous statement of the boundaries.

The land formerly belonged to Hamakane, he got
it from Kamehameha after the battle of Muiamui,
when Hamakane died, when Hamakane died, he
willed the lands to his grandson, the Claimant, be-
cause his own son had received Land in another
Place.

1847

25

and from the will of Namakane, Claimant, in Witness
opinion has the Right to this land. Naaiwaava has
had possession since 1840 to whom it was then given;
for what reason, he does not know.

Witness is acquainted with the small part having 3 houses
on it at Leleho, as before stated.

Nahiamano - sworn - stated He knows the place, and
confirmed the truth of the previous testimony of Nahaels.
in all the particulars. Witness knows Nainaina lived
on the land until he was turned off, and thinks it belongs
by will to him.

Continued 29th September

10806 1. District for King
3029 ngasiputi. comp.

Pekoi - stated on oath He claimed this land in the King's
rights as the King's private property. Witness has now the
management of it, as Naaiwaava had before being
who was placed there by the King. Natauka at his
death willed this land to Lelilia, wife of Boke; she
gave it to the King, and he to Naaiwaava.

Nahaels-ata testified on oath He knows the place
and that Naaiwaava has now possession of it.

Lelilia gave it to him at Lakaina about 1841.
When Natauka was dying he was taken to Ahuaki
and willed the land in question to Lelilia, to take
care of it, and of his wife. Naaiwaava married
the wife of Natauka after his death. Witness knows
nothing about the King giving it, or of his title to it.

Claim No 259. Howell Smith

29th Sep

A lease of Land in Nuana for 25 Years from 2^d Sep^r
1842 at 5/8 per annum from Ninimacka to Claimant
properly signed, and duly witnessed, by Hon. Oraipua 1846

Nekuanaou, and acknowledged by the King & Nekuauhoi.
 Nekuanaou, deposed on oath, that he knows all the Signa-
 -tures to be genuine. Witness claims the right in the
 Land for Victoria Kaimamalu. Witness gave the
 Authority to Ninihaka to lease it. He was not alto-
 -gether certain as to the allodial owner.
 Monokoupo knows the signatures of all in the document
 to be genuine

No 261. George Bush.

Sept 29th

This Claim becomes superseded in requiring the action
 of the Board, in consequence of a Royal Patent hav-
 -ing been obtained from the Government for the Land,
 on 20th August 1847.

Claim No 262. George Bush

Sept 29

These Premises are occupied by Joseph Carter, being
 in Hotel Street, adjoining Mr. Felys.

Doctor Rookie testified on oath, he knew Samuel
 Kimbole during his Residence here, and William
 Burns who has left the Islands several Years ago
 for California. Witness knew Kimboles handwriting,
 and attests the genuineness of the document produced
 as signed by him. Witness drew it up. Witness
 was cognizant of the purchase of the Land of Ridley
 for Kimbole. He thinks it was given by Naitainke to
 to James Robinson. It was sold to Richard Ridley
 by James Robinson, between April and October 1829.
 Ridley divided the Land in two, the half of which
 he sold to Kimbole and Gaudal about 15 Years ago.
 which was placed in my Charge, while they went on

1819
a sealing Voyage. When they returned it was sold to Mr
Rush, as set forth in the deed.

27
Thomas Grudtel sworn stated he knows the Premises
and was once part owner of them. He with Kimbale got
them from Stetley. The Reason he did not sign the
deed was because he was absent. On Witness's return
he concurred with Kimbale in it, and quitted claim
then and now to all his rights in the Premises in
favor of George Rush. Witness knows that William
Romas is now absent from the Islands, and does not
know of any Counter claim.

Freehold voted 29 September 1847.

Claim No 272, Joseph Booth 273. and 274 Oct 1

House lot in Honolulu. Formerly known as the Eagle Tavern.
See Page 513

Rec. 1st document produced is a lease from Nafiki of the lands
(a) 272 to Joseph Booth for life at 10 dollars per annum.

(B) 273 2^d document shows that the King inherits the land at
Nafiki's death, and confirms it to Claimant on the same
terms.

(C) 274 3rd document is a Grant from the King of the Reversionary
interest in this grant to Doctor Booth at the death of
Joseph Booth.

L. Kaanawai sworn deposed he knows the handwriting
of Neraukiohi, and that her signature to this deed from
Kamehameha III and herself to J. C. B. Booth is gen-
uine, dated 6th September 1844.

R. C. Wyllie Esq^r F. M. sworn acknowledged he had wit-
nessed the signature of J. C. B. Booth, and registered
this document at the British Consulate when he was
S. P. M. Consul, and as far as his recollection and belief extend

and that it is a bona fide transaction.
 Thom^s Richardson sworn deposed. He witnessed the signatures to the lease from Napier to Joseph Booth dated 12th August 1840, and knows them to be genuine, and that John Nichols the other witness is dead.

Claim No 273.

Rec^d 1st document is a Lease of land dated 8th July 1840
 1841 for the term of 20 years at 70 dollars pr annum from Napier to Claimant, being a Mountain Range called Naili, comprising Greenwich Hospital, having the signatures of the King and Premier, and Paul Hancock and Napera, witnesses who are absent.

Rec^d 2^d Instrument is a lease from Kanaia to Claimant
 1844 for a narrow piece of ground at 5 dollars rent pr annum. dated 21 September 1842, and extending to the end of the term of the former lease.

1845 3^d Instrument is a Gift from Napier to Claimant
 1846 dated 17 October 1837, witnessed by H^c Martin ^{of Cape to Jan?} and Andrew Thompson, and Nakiā who ^{is her sister's} ^{signature} ¹⁸⁴⁸ Doctor Hooker sworn testified he knew of the absence of Andrew Thompson and can swear to his signature. Cur^y Jones sworn - stated that he was acquainted with H^c Martin and understood he was now absent, having gone about 3 years ago to Columbia River.

See additional document Page 30.

Claim No 128. Kaitiroma

Oct 2nd 1846

This claim was examined in one division of claim belonging to Kaitiroma, on 21st October 1846. See Page 174 Native Testimony.

John Meddles testified upon affirmation & the form of

the usual oath, He knows the place of Kahikona, it is in
 Broadway on the inland side. On the same side also is
 William Beckleys - Broadway is on the Sea side. Keka
 onohi is West, Cross Street is on the other side.

Since 1822 Witness has known Claimant or her Father
 Kumanoha to have occupied this place. He does not
 know who they had it from. The Father lived there before
 he knew him. Witness believes there are two Sisters from
 different Mothers, Kahikona and Keko.

Maatahia sworn - Knows the place. On North is George
 Beckleys place. On East is Cross St. On South Broad-
 way - On West is Kachukukai's. Witness knew of
 Claimants Father living there about the time the Fort
 was built, from whom Kahikona obtains her right. He
 had it from 'Dooki', who was Governor at the time. Her
 father enclosed it with Micks, she has made an adobe
 fence. There are 6 houses on the place, and some tutu
 trees planted by them. During the whole time none but
 tenants resided there. Witness knows of no Counter
 claimant. Two persons have claims to houses: Hono
 and Kapute.

Kaavahua sworn and testified his knowledge of the
 place, and the truth of the previous testimony recorded.
Koiamai deposed upon oath to the same.

Freehold title voted on 6th October.

Document connected with Claim No. 247 C Manaina Page 1

Marati 17th 1845

Ua ae ae nei o M. Kekauluohi i Kahi-pa hale mauka
 iho o ka hale o Kekuana'oa e noho nei ke Celia no K. Kialama
 ia wahi e noho ai, a paa ho laua hale, a hoi laua i ho
 laua wahi a'uila hoi mai no iau kuu wahi Hoopaa
 ia i mea Honolulu, Oahu.

Ho Kalamua
 C Manaina

Poe Koike. Dellalo-Kaai - P. Poki

Claim
 Contin-
 ued
 Page
 196

Additional document connected with Claim No. 273, West Book
 from pg. 28

Refers to an exchange of land between Tona Pitou &
 See Native Testimony Vol. Page 525
 resumed Page 201

Claim No. 250, Nanaia, County of 247 Cl. 6. Oct 25

Nanimaka testified on oath he knows the place, it is on the
 south side of Church St. named Nanaia. It belonged formerly
 to Nanaia, to whom witness went in 1831 to ask for a
 small piece of land to build a house upon. It was when
 witness became the Protector of David, son of Nanaia,
 and the land was given for the purpose, to be returned
 to Claimant when done with, after building a house and
 fence etc. It was given purposely that witness might be
 near the child. Afterwards his office was given to another,
 when witness left it to his successor to live there without
 returning the land, which was perhaps his error. His
 successor was C. Nanaia - this was in 1832. Witness
 considers the land to belong to Nanaia.

John Si testified on oath he has known the place since
 1825, it then belonged to Manuia Gov. of the Port. It
 was then one large yard, after it was divided by adobe
 walls, and this place came to Nanaia's sister, who was
 wife of Manuia. Witness knows after this that Nanaia
 had possession of it, but does not know how he came by
 it. He was holding it in 1831, and kept it till it was asked
 for as stated by Nanimaka, whose testimony is correct as
 to the cause of transfer. Nanaia lived on it till 1831 and
 gave it as a token of friendship in the way stated.

Nanaia sworn testified. Formerly we Kaahumanu
 see we returned from the war at Hawaii, and we went

and lived together in this neighbourhood. The land was lying open without any fence and waste. This place was included in what was then intended to be fenced. Kalaimoiki had then a goat pen and a fence round it of part stick and adobe in the Chiefs district. When Kaahumanu came after to live here from Maui, she lived in Kalaimoiki's yard. At this time, Pihoriko & his wife with their people lived on the inland side of this yard. Witness and Manuia Ithei Uruia lived there together. About the year 1823, Kaahumanu said to Manuia - speaking of this land - "This is our land; that is your yard. Here build your house: pointing out the place in dispute. He then built the fence of stick and mud, and has held it ever since. This lot has been considered the Manuia lot ever since.

On the inland side, Kaahumanu said "let there be a place for my people, so that Manuia's lot may be separate". This place was left vacant, though included in the gift, and it came into the hands of Kinimaka afterwards. After the Chiefs went off to other places, and left this for the little people to live on, and they built small houses. Kinu then had a son, and Kinimaka was appointed Guardian; what he has said about his appointment as Guardian is true. Wekuanooa said to Kaahumanu: "Go and build a house on that place" and it was called after his son & gave Kaahumanu said that Wekuanooa should find the wood and Kinimaka the thatch, and they built the house, but I do not know who made the fence. I always understood the land belonged to Kaahumanu, and she gave orders to build the house. I do not know what claim Manuia can have.

Soon after Kaahumanu made her tour to Hawaii she made her will and this place over, with land, houses &c. to Davida. Before she died she said to Wekuanooa: "Here is this child, I belong to you to take care of him." Kinimaka had left before this; and I was the Guardian

of the child then, and being the successor of my wife I claim this land for William. When David died his own wife had William's house. (Luana lito,) the Chiefs had a meeting about David's property, and it was agreed that the place which had been David's should become William's and all upon it.

When Ketaulio'shi died she said "let all that has been considered Luana lito's before, be confirmed to him, and this place among the rest," and till now I never heard that it belonged to Karamau. Since that time it has been mine, and considered so by the Chiefs. Kauruaina knows that place belonged to Kaaite, testifying on oath. Kaakumani sent Manuia to take possession of this place, which made Kauruaina think it belonged to her.

(We here stated that Kaakumani gave orders for a fence which Manuia built, but this place Kaaite was outside of that fence.)

Kaaite's place was assigned to Kinimaka as Guardian to the Child by Kaakumani. When she went round the Island in 1830, Kinimaka was then acting as Guardian. From that time to this, the land has belonged to some person in the Royal Family, in the line of David. Witness does not know at this time that Kaaite makes any claim, the land belongs to Kaaite.

See Page 92 same Claimant

Claim No 276. Kaholo

Oct 5.

Kaaula testified on oath. He knows the place, it is on this side of Kapalama which is North. Koowaite East. Katuruaina South. Kiiwiliwili West. It is in two parts, divided by other lands, named Kooraiti.

817

The boundaries given above belong to the western part. The eastern part is bounded on North by Keawaike. On East by Kunawai. On South by Pāhaha & Kuainā, on West by Palama. These lands are not fenced. One part is Kālo, the other waste. There are eleven persons living under claimant on this Land, not live on it, but work on it. Kaholo is Konohiki since Governor Ogle was in command of the Fort, and he had it from Hamamahaka 3^d. There has been no other Konohiki from that time to this. Witness knows of no other claim but what Hooliomānu may have on account of building a fence. Pahua testified on oath to the same being true.
 Voted a Freehold title.

Claim No 271 Mahu & Joane Si. Oct 5.

See Book of Testimony Vol. Page 163 for examination of Mahus & Joane.

Joane Mahu stated, that her own land is on the North. Hotel Si is on the East. S. Reynolds fence is on the South. Webster's place is on the West. In 1837 Witness was living there, and on account of the land being taken into the Roads then making, this place was then given to Witness as a Compensation for that taken away at the time.

John Si stated this land was given to Henry Lewis Colman who had a dispute about it in 1841. They appeared to the Chiefs and it was settled according to the law, and this piece was given to Henry Colman, whose wife is a sister of Witness's wife. There is no other ground of Claim. Witness claims it on behalf of Mary, the only member of the Colman family and member of the Royal School. When Henry Colman died, he appointed Mr. Si to be guardian of the Child.
 Voted a Freehold title to Mary Colman.

Claim No 281 James Wood. Oct 6.

Edward Webster testified on oath that Mr. Wood had this piece of land in his occupation in 1838 and now occupies it with a House upon it. Witness has been at the place

several times since 1842, and has always understood it belonged to Claimant, and never heard of any dispute or counter claim concerning it.

Witness sworn stated: He knows Claimant has lived there a long time, about 12 or 13 years. He remembers when Claimant and the King were sitting together at a table holding conversation, after which the King told Witness he had given Claimant this land. Witness knows of no counter claim.

The Claimant James Wood stated to the Board: The land was a free gift to him by the King as long as he lived, and without consideration.

A Freehold title voted on the 8th October. See also page 213

Claim No. 275. Kaunani Lupehiau Oct. 26

Consisting of 2 Cs.

In Honolulu - nearly opposite the Bethel in Chapel St.

In Palama - The upper part called Kilikiki area, having 9 Kato patches. The lower part called Pepoe consisting of 19 Kato patches, as stated in the Claim.

William Namu sworn testified: It is bounded by Chapel St. on the Sea side, Land of Nicholson East, Kilikiki & Arden North, Mairae West. Claimant has lived there from 1823, when Witness first knew him - Kalaino came here after that time, who gave him Lupehiau to sell for mutual profit. Claimant has lived on the land ever since. Witness acted under them in receiving, trading and paying work people, and became acquainted with Claimant in that way. The land is fenced in, and was larger at first than it is now - part having been taken off by the Road, and people building. No one can dispute the Rights of Claimant.

to this Land.

2^d Palama.

Nahau sworn. He knows the Palama Land. Kahaloa's land is East. Kapaloa is South. Alitika is West. Kaukau North. Claimant has owned the place since Kamachameha from whom he got it, and has held it ever since having lived there from South till grown old. There is only one Resident named Nahau. This relates only to Kitiawa: the upper part.

Kaanuu testified on oath. The land is in Palama & lower on the North is a small stream. On the east is Kaiaia Paia. On South Pioloa. On West Nawalea.

It was given by Kamachameha to Claimant, and has been in his possession ever since. There has been no counter claim to it. Only one man is living on the Land named Nahau, and he is under Claimant.

Nahau sworn stated The testimony of Kaanuu is true concerning Kitiawa. He knows Claimant has been a long time in possession. he has heard from time of Kamachameha 1st and never heard of any counter claimant or other Konohiki.

Poepoe is bounded on North by Kaikaia's land. On East and South by William Scarbottles land, and Kaikaia's extends on the West. This land has been regularly in the possession as long as the other. Some of the Kalo patches were taken off a long time ago, originally belonging to the Land, and the Konohiki was never called to account, nor the patches restored. Witness has known the Claimant to have lived there ever since Kaahimani's time, and always heard the Land was obtained from Kamachameha 1st. He thinks there are 7 patches and a fish pond. The Claimant has had undisturbed possession to the present time. A Freehold title voted.

Claim No 280. Naaha and Namaili W. Oct 6

~~Li~~ sworn deposed - He knows the place it is in Honolulu. Area ~~Naaha's~~ place is East - towards North, towards West, and a Land South. Claimants have built an adobe fence. Witness believes they have lived there from 1829. They have built houses and planted trees and made a well upon the land. Before that time it was waste. There is only one person named Mochau upon it, he claims a house. Naahas two houses are adobie. There exists an an understood united right between the Claimants in the land. No one else has claimed the land, or disputed the Right. Claimants went there when the place was waste.

A Freehold voted.

Claim No 147. Kahunamana. Oct 8

Kahunana sworn testified that the Claimant holds the land from the King. The name of the land is Keonekua in Honolulu. On the N. is Kowaike - & Paakii, L. Nuwilewa. W. Kowaike. Claimant lived there to witness's knowledge some time before Kahunana's death. Kahunana owned the land before that time. On his death it came to Claimant - who has occupied it ever since. Witness knows of no counter claim, but of Kooliamana who has raised one within the last week. Perhaps the King may have one. The land was tilld by Kahunana to Claimant, being Brothers. There are several houses upon the land, belonging to Claimant's others, who live under him. There is no fence. The King has confirmed the Claimant in the possession till the present time - See transactions Page 40

39
1874

47

Claim No 249. Keolewa (Continued from Page 6.) Oct. 13.

Kaloloe sworn Knows that this place ~~was enclosed~~ on two sides in 1825 from which time he has known it, in dispute. Kaeahalo's husband of Makahela built a house on the vacant spot outside, now occupied by Keolewa, but knows nothing of the wall said to be contracted and paid for by Tolatoo, but he knows that Kaeahalo built a wall there, and witness acted as agent in paying for work done by his orders in a stick fence, which when rotted away, they replaced by building an adobe one. Kaeahalo sat down there because there was no other right. When he died the place became his wife's. When Kaeahalo died, Makahela helle married present Claimant, and he built a house there. Witness did not hear ~~from~~ Makahela die, who she left the place to in her will, but he heard she left it to Claimant. Witness always thought the place was left to Keolewa but know nothing certain.

The fence spoken of by Witness is the same as now occupied its place, with the exception of the seaside, which he does not distinctly remember. Witness was not in Hana's employ at the time in such a sense as to hinder him from acting for any others. When he made the fence she offered no objection to his undertaking, though he did not ask her about it. Hana did not exercise any rights out of her own land. He went and lived occasionally in Makahela helle's house as a Retention.

Keolewa stated the fence is in the same place now as when this witness made the stick one to which he refers. I and my father and another moved the fence from the street to where it now is. I do not admit of Hana having any hand in it.)

Resumed Page 51.

Claim No 532 Poutuwhakie; Counter No 598. Oct 14. ⁷¹

Mataihakaia sworn - stated this place is on the inland
of Britania Street. Henry Tanner & Therrell place
are north. Kaitia is East; A New fence of Hamaha
South, Britania St. West. Waoakema has lived
there since 1828. He built the fence and house and
dug a well there. The land belongs to Levi, son of
Naoo, the house fence to Poutuwhakie. Witness
heard this from Maavahua. Naoo made two wills;
the last, as witness supposes, was the valid one.
Maavahua was wife of Waoakema, and died
leaving the land to Levi, only child, and the house
to Poutuwhakie.

Waiatohi W. sworn, confirmed the testimony given,
as to the situation of the land; adding there is no
other claim to it. — (See Page 231, Native Testimony)

Claim No 236 Maunakanihi. Oct 15
Standing in the list No 804, this being the first application.

John J. sworn stated he knows the place which is
East of Woolululu - Britania St. is North. Mekenahi
is East. Maatahia South and Maavahua's. John J.'s
and a water course West. Claimant has lived there
since 1829. There is a fence, house, well & Garden
on it. Witness does not certainly know the grounds
of the claim, but at the time the Claimant went to
him the place was waste, and it was then the custom
to occupy any vacant spot near the Mission.
Witness knows of no other Claimant to the place;
there are some living there as tenants.

Kalai sworn. Knows the place and confirms the
Boundaries just given by Mr J. He knows of

Claimant living there since 1831. It is enclosed & built
upon by Claimant who has lived there from the first, and
owned the place exclusively, and took it up as stated
by Mr J.

Freehold. The vote
Note - This claim was taken up in a starry, before it was known
that the present Cl. in of the said name had been cited and stand

Claim No 141. Keikenui.

Oct 15

Naiamano, sworn stated the place is outside of Kono-
lulu in the part called Kialuaine. On North side is
the stream of Nuanuu, and the place called Kumu-
kui. On East, lands of Kumanuai and Koiakana.
South & South West between Pouou & Nuanuu Streams.
Witness only knows the place as the Residence of
Makahoika who made the fence and a house and planted
food and lives there now. He is the only one who has
any claims to the place, others live there under him.
He has lived there from Kamehameha. Kachohema
derived it from him, and Makahoika from Kachohema.
Witness confirms as correct the boundaries given. He
knows of Makahoika living there since 1830, and
confirms the testimony given about buildings. See
Makahoika has always lived upon this land, others
live under him. Keikenui is his Attorney. There
is no other Claimant. There are some Litchuala
trees planted on the land by Kaakumanui's orders.
Freehold title voted to Makahoika

Relating to No 2 See page 100 native testimony before

No 2 Keikenui - agent for Luua A 141.

Oct 15

Hina - sworn - The place is on North side of Honolulu
Kaukalia's place is East, Waiaha is South. Kekoa
and Wm Stevens West and also Nuanuu Stream,

40

Kapahoanui on the north. Witness knows Puaa to have lived there from time of Kamehameha 1st and holds his Right from his Parents, who got the place from Kamehameha 1st when waste. There are five houses on it and an imperfect fence Puaa built the houses & sold them.
(Note) Kapahoanui Ch. 18 is Counter Claimant.

Postponed till 20th Ins!

Kaikiau Claim No 536

Oct 15

Mahana sworn testified he knows the place - it is in Honolulu - Nuuanu St. is north - Wm Hair-bottles 1/2 North and East, Nicholsons East, James Austins South - Chapel St. West. Formerly the place was much larger, when the Streets were laid out it was divided, and it is on South that the Claimant makes his claim. Heikiau holds his title from Kamehameha 1. It was cut in two in 1837. Both sides were considered to belong to Heikiau. He has built on the South side an adobe house and a Grass one - Witness knows of no Counter Claimant till 1845 when Taki made one

Totokaha sworn has heard the previous testimony and confirms its truth.

Postpone & for further testimony.

Claim No 601. John Hobbs

October 18th

Koholua sworn testified - The original piece of Claimants land was cut through when the streets

44

were laid out and Nuanua Street made in 1838.
The present claim is bounded by Nuanua St. on the North,
by M. Swiners East, by Mr. Wrights South, and by Henry
Wallis West.

It is enclosed by an adobe wall, there is one house and
a well upon it.

John Si sworn stated. The place is bounded on the East
by yard of Maca Poite - North by Isaac Lewis. West
by Catholic Mission Place - South by Randots. Witness
acted as agent according to the Kings letter in settling
the place in 1843. It has a fence, house and well.

That letter instructed him to turn off the place and
place Mr. Hobbs in possession. No other person has
any rights there that Witness knows of. Those who
claimed it before, are gone away.

Governor Nuanua sworn said He gave Claimant
that place in consideration of the one belonging to his wife
having been cut through badly by the new Street in 1838.
Witness knows the Child Mary of Mr. Hobbs now in
court. (Mr. Si said her Mothers name is Namaiwoko).

Freehold voted 22^d October

Claim No 517. Manuet, William & Marie Joseph Oct. 18.

John Hobbs sworn said He knew the mother of Claim-
ants in 1830, who was then living on the piece of land,
It is joining to Mr. Reynolds land on the south side
of the road. On inland side is that of Joseph Lewis;
On the Waititi side is the Blonde yard; on the Seaside
Mr. Reynolds land, on North West Nuanua Street.
In 1831 The mother of Claimants a broad water-
way to put a small house up inside her fence, which
remained there till the Roads were altered. They then
removed together. Witness know the mother of these

Children occupied the land before Kuluwai went there.
and Knows of no Counter claim.

Naalooa sworn. Has known the place since 1833,
it belonged to Sooka a long time, who first gave
it to To, who gave it to his wife when he died,
(Nalaa) who, when she died gave it to the three
Children, present Claimants. The bounds are
correct as stated by Mr Koobbs. There is a fence
and a house. Witness Knows of no Counter Claim-
ants.

Kaohuki sworn said he had heard the previous
testimony, and knew it to be true. Cont. Page 109 U.M.
See Cl. 315 Tu Rai for Whoni - Page 244

Claim No 226 - Keauiaole.

Oct 3/18.

Kalahinani sworn stated - (The place is in Hono-
lulu) he knew it from 1831. when Kia Kie was
Governor of the Island. The Claimant & Witness
lived there. Kalahinani gave it to Claimant.
It is enclosed by a fence. There have been two
houses on it from the first to the present time,
and several trees. The whole belong to Claimant,
who is living on the place and has done so from
the first. Ke Kaulonohi is South - Mr Reynolds
formerly Quinton East. Mary Greens North and
Merchant Street West. Witness Knows of no
Counter Claimant. It belongs to the person who
possesses it, and to the Chief who owns every
thing.

Wabuka sworn - Confirmed the above testimony
and knew of no Counter claim.

217
Claim No 558. Kahalewilewile

Oct 18th 1839

Muaa - sworn - stated the place is in Koonolulu, and he has known it since 1823. It is enclosed with a fence, with two houses upon it, and a well. Witness has lived on the adjoining land ever since 1823, his yard is East of it, Pooka's North, Kihau's West, Kapeke's South. Claimant holds it from Kaapiike, who had it from Boki. Witness thinks it belongs to him (Claimant), who has occupied it since about 1829. He does not know of any Counter-claimant.

Freehold voted 22nd Inst. by the Board.

Claim No 236 Kaliahinenui W^e

October 20

Maalaha - sworn - said the land is known to me, and is near the place of John Meek Senior, in Koonolulu. Claimant has lived there since the time of Pihoriko. She obtained her right from Nekoa & Kamaehameha I. Nekoa gave the right to her son Alapai, the husband of Claimant, now dead. There are persons owning houses on the lot, who lay no claim to the land. It is enclosed by an adobe fence, and has four large and some small houses on it, and a well.

It is bounded on the West by Kaaka's & Kaaku's lands, South by John Meek Sr^s East by Hotel St and North by lands of Keliwe.

There is another piece the other side of the Road, which cut through the original lot, and is held by the same title.

Kamaele and Kameles lot is on the north of it, Kava-hakua East, lane leading from Hotel St. South, Hotel Street West. Knows of no County Claimants to this land.

Kamahele - sworn - stated. He heard the previous testimony and confirms its statements, and has nothing to add or deduct from them. Claimant lives on one side, and those living

144
18
on the other, live under her.

Ramau sworn stated - He had heard the previous testimony, and it was true. He knows the place, and of the Claimant, living there a long time. He knew it to be the case, about the time of Pihoriko, and that the lot was cut in two by the Road.

Ramau. P. 281. V. III

Claim No 267. Heaveniama

Oct 20th

Apii sworn stated. The land is in Honolulu. The Claimant has occupied it ever since the Fort was built. Kaiole has lived on the place as Claimant's Representative ever since 1825. He owns all the Houses. It is enclosed with a fence which Kaiole built.

On the East is Nihuta place. North Chapel Street, West Kanika's Yard, South Janions place. Witness believes it belongs to Claimant, and knows of no counter claim. Kaiole has a right there, but not to the land.

Wanata sworn, said. The place is in Honolulu; Claimant has had possession ever since the building of the Fort. She then came here with her Husband, and the third Wahinukava holds possession. The old houses are fallen down, and new ones built.

(Note. This witness's testimony is incoherent and of no value.)

Hohaka sworn. She knows the place, which is in Honolulu. She has known Claimant to occupy the place since the time of Pihoriko, and that Claimant built some houses a long time ago, which fell down, but Kaiole and Hakani have built some since. Pihoriko and Kaiole built the fence. There are two houses on the land. I know of no counter

247

45

claimant. Malani and Waiote have no other claim beside the houses. They are under Claimant. I admit the previous statement of boundaries.

Resumed Page 47.

Claim No 422. Opunui

Oct 20th

Chalukhia sworn stated. I know the place in Honolulu since 1825. When I returned from the war in Hawaii. I then went there to live. The Claimant has lived there ever since. On the Waialeale side is the yard of Malaimamahue. Inland side Naapuka, Ewa side Kavevera, Makai side Chapel Street. There is a fence, and three houses were formerly on the land. I do not know how many are there now. There is no counter claim.

John Si sworn stated. He knows the place and confirms the previous testimony relating to boundaries, & the time of Claimant's Residence. Claimant sold to Hoodlamani part of the land in 1844, and he built a stone house upon it. There are two houses and a well on the part now left to Claimant, which is still open with the part sold. Claimant derived the Land from Puhorika I know of no other claims.

The part now occupied by Claimant as detached from that sold is the place claimed.

Hesterd voted 22^d Inst.

Claim No 279. Waahimanu

Oct 20th

This claim was taken up, and in consequence of Claimant's non-occupation since 1826 when Lord Byron was here, and it having been appropriated and occupied by others, the claim was dismissed.

William Stevens, sworn said: I know the place in dispute. In the time Kuaikane was Governor in 1831 this place was being vacant. Ivinui first settled on it about 1832. I wanted a place, and went there, and Ivinui contended with me, and I went away. When Ivinui sent me away, I went to the King & Governor and said, it will be good if I can only get a part of it; and the Governor said, "let it be divided," and it was so, and Witness built his house and lived on it. Witness' place was on the Makai side. Puaka's place is on Waiki side. When Witness began building his house, ~~the~~ Govt Puaka had commenced building his, on witness's Veheva Gum Ewa, where he went for wood.

Napakapanui derives from Ivinui, who was her husband. Their was on the Ewa side of the Road. (Note) Evidence was taken on this claim on 12th August 1846. Ivinui built the houses for Puaka. Their lots are distinct. Puaka lives under him. The place in dispute Witness believes belongs to Ivinui.

(Note) It was Resolved by the Board that three of their number proceed to the spot, and ascertain the boundaries of each of the Claimants according to the testimony received, in conjunction with the Surveyor Mr. Richardson, and report to the Board their decision.

Hoosmoekapu, sworn confirmed the statements made in the previous testimony.

Claim No. 540. Neekapu. W.

20th Oct 1847

Malan sworn stated. She knows the place (situated near the store of John Radd) Claimant has lived there ever since the building of the Fort. It was then waste land, and it was taken up like other parts. It belongs to Neekapu and her husband. Pepu from that time. Hana Holmes place is North. She fence of her heirs on the Ewa side. Chapel Street on Makai side & Fort Street on that of Waikiki. Witness knows of no Counter Claimant.

Pukipapa - sworn stated. She heard the previous testimony and confirms its statements, and knows of no other Claimant.

Freehold voted 22nd Jan.

Claim No. 267. Heavenuiaumi Cont'd from Page 45. Oct 22

Luhikula sworn (on the part of Nairo ^{W.} in Claim No. 649) I lay no claim to the land myself. In time of Kamehameha's my Father lived on the land, it was then a large place, and had a stick fence, and was not cut up, and when Kamehameha II came, my Father kept a great number about him. Heavenuiaumi's husband was one of them who lived there, Heugueaote and Oikamaka and others lived there also. This woman went with her husband to another place before they had been there long. I have known Nairo to have lived in that yard ever since he was a little boy. There was a dispute between me & Nairo and this woman in 1845. In that year the settlement according to the decision of the Governor left this woman Heavenuiaumi without any claim to the land. I built part of the fence round ^{the} place, and formerly the whole of it; they had six trials about

this place before the King, and it was given to me, and Kaula appeared to the King, and Pahi decided it in writing in favor of Kaula, and I relinquished my claim.

John Li sworn stated: I know the place, and that Kaula lived in that lot in 1823, with her husband, Kaimaitia, and Auwanaha, and she has lived there till this time, and that her husband, according to Hawaiian custom left Kaula and married another, and Kaula he continued to live in this yard. I do not know by what right they lived here.

At the time Nathanael died, several things went to Maui to live, and Kaula went with them, and her daughter remained. She has returned since and they live together there. At the time of Ninian a dispute arose, between Kaula and Puhia, who should have the land (1825). I understood they had disposed of it to the Government, and the part where Tanion lives was what Government purchased, and that in dispute was the remainder.

I know that these two claimants, Keawenikiani & her daughter were living on the Ewa side of Pahi's yard in 1828, and at the time Pahi went away.

I do not know of their living on this place; they might have done so.

Malani said she lives under Waigle, and has a house, and a claim to that, and the ground on which it stands under him.

Hainaina (who acted as Attorney for Kaula) acknowledges right as such.

Kahirukawa sworn, said, My Mother & Father came before the Fort was built. They first lived in here, James Robinson & Co now live, and after that, near the N. E. Corner of the Fort.

847
When Rihoriko came, they were driven off further to 59
make a place for the Chiefs; and they then went and lived
on this ground in dispute. It was then vacant & open,
not within the Ward Pihivata's spot of; but along side of
it they lived separate & independant, and not under
his Father. When Rihoriko came here, they took in
Hanemaku, and others to live with them. Atlanaka
lived under Pihivata. Kaiolo lived under them
and along with them. (Witness Parents.) In 1826 Malaiac
my Father died, and I went to Molokai to live, and gave
the place into the care of Kaiolo, and certain Loa patches
which have also been taken in 1831. I went with my
mother; and when I came back, lived in the place near
Pahū, and had charge from my mother to look after
the place. I do not know what houses & fences were
built; left it with Kaiolo to act as suited him. I
know Kaiolo to have acknowledged my mother's au-
thority from time of Pihoriko. Her present claim
originates in the dispute between her and Pihivata.

Naniani sworn said I know of Heaveniucumi
and her husband being in the yard claimed by her.
There was a fence round the lot, and horses on it
when Pihoriko came; and I saw Hairimāke and
Kaiolo living there with them after that time; and
both lived in her house till the Kāwai war. When I
returned from that war, they were gone. Kaiolo was
still living there; and has lived there ever since with
Malaiac.

Hekeka sworn. I know the place to have been Heave-
niucumi's ever since the settling of the Lot to this
time. I do not know positively, but the Report is
that Kaiolo lived under her husband.

Claim No. 243. Kapua. Counter 783. Hialeah. Oct. 22
 Maa - sworn stated: I know the place. It is
 in Honolulu, Honia's & Mauka. It is the school
 lane on the Ewa side. Haleam's Makai, and
 Haleam's Makai on Waikiki side.
 It is enclosed with an adobe wall, and has one
 house upon it. Claimant has had possession
 since 1828, and got his right from Baki.
 In 1846 Claimant went to live on the other side
 of the Island, because he was driven off by
 Haleam, but his friends have kept possession for
 him. I do not know of any other claim.
 (deposed to by instant.) Resumed Page 58.

Claim No. 227. Hanalei. Wa. Oct. 22.
 Kaunakoa - sworn. I know the place, about
 1826, and I know Claimant always to have lived
 there. It is enclosed with a fence and has one
 house upon. Mr. Richards' new lot is on Mauka
 side of it. The street leading to the Sea on Waikiki
 side, Nahula's and Napala's land use on Ewa
 side. The lot of Napala is Makai. I know
 of no Counter Claimant.
 Nohela - sworn - stated her testimony to be the same
 as that above. I have known Claimant to have
 lived on the place since 1826.
 Halami - sworn - stated her testimony to be the
 same already given.

Exec. in test. voted.

Claims No 238 & Waaites & 259. Neolewa. Continued from Page 37
See Page 177 Vol. 2. Sect. 4
25 October.

Mama Siuon. I know nothing of Neolewa's place, but only of Kaihuhoko's. That and Mr. Pluses were all that were occupied when Tihoriko went to England, it was waste ground where Mr. Rogers is now living. I was then living in the vicinity of that land. On my return from the war in Hawaii in 1824, Kamakaheli and Kapivi lived at the sea side. When the people returned from that war, Iolimo sent me to ask Kamakaheli to come and live with her & she came. Waigeca, Naaha, Raani, Kalaikiana & others settled on the land Maaka of the land in dispute. Naava & asked Kamakaheli if he might live on this land, he was then settled on the place now occupied by Neolewa, to which she consented. They lived quietly there then and did not know any thing of Neolewa. Afterwards, Maloloa & his wife came & lived in the same yard, where they lived quietly till the death of Kaihuhoko, husband of Makaheli until Naava died. Naava took a new husband not agreeable to Kekuanawa, and he gave the place to Neolewa; that part occupied by Naava. Then Kamakaheli appealed to the Governor, and he said you have no place there, meaning only the part referred to. Then Kamakaheli appealed to Maria Waaites, when Susan, in place of Maria, went to the Governor to arrange matters. The Governor did not interfere then, and she proposed applying to the King, but she heard the King had given it into the hands of John Si and did not go to him, but appointed Hobole to go to John Si for the purpose, and I was off with him to settle, which is all I know of that part of the affair.

(Mr. Si intimated that Kamakaheli was not there at the time Lord Byron was here, as stated by this witness) Kamakaheli lived on Solung's ground, who paid for the last fence that was made; Naava aided her in it. This fence

included that now occupied by Neolawa. Kamakaheli
 part up the division fence between her and Polino, who
 granted her permission on account of her fear of the
 violence of Jackson, who was addicted to drunkenness.
 Kachukoho did not live there while Polino was there.
Naaku sworn. I know when Polino's mid fence
 was made, including here I Matkaheli's place; who
 was under Polino. There were two houses; one of
 which Polino gave to Kamakaheli to live in.
 Jackson went afterwards with Polino to her, and she
 asked to build a dividing fence, and Polino consented.
 For the same reasons as stated before. My husband
 Pohiva, built the stick fences and matched the houses.
 This was in about 1826. The fence included the entire
 lot; and after it fell down, and I do not know about
 it after that.

Mookau sworn. I built the mid fence for Kachukoho
 in the place where the stick fence was formerly, it was
 the fence between Neolawa and Polino's; on to that of
 Haamias & another, for which I received \$8 & 75
 from Kachukoho. This was perhaps in 1833 or 4. I
 thought the land thus enclosed was Kachukoho's
 and the House Naaoas. Polino's was on the
 other side.

Nihalahata (mother of Hana's husband) sworn. I
 heard the will of Kamakaheli before she died. I
 heard her say a little before her death "This yard of
 Neolawa I give to Hana Kachukoho and to her sister
 Susan;" and she ordered at the same time the dividing
 wall to be broken down. She said the yard belonged
 to those two, but it was for Neolawa to take care of
 the yard. Some of these property (as horses &c) she said
 addressing Hana, "You take it" - who said "No;
 let that be given to Neolawa." I heard further

1847

in the will that Keolewa was under Hoana, and if he should misbehave or misuse his trust he was to be dispossessed. There were five persons who heard the will: Keoanani, Maheani - Kape, Keolewa, Kaaliko besides myself. She made the will on Tuesday & died on Thursday. I was outside of the house when the will was made. The house was small and gut. I did not go inside because I was not a relation or near acquaintance. It was for such to go inside at such a time. (Note Keolewa denies that he heard any will, or that any will was made)

Resumed Page 99

Claim No 544. Kahunu W^o

October 27th

Kaukahu sworn. I know this place, it is in Honolulu. It was waste land in 1825. Kape Pepeeupou took it up at that time, with the consent of Kalaimoku, and he built a house on it, but no fence. He said to Claimant after Kalaimoku's death: You live here, build a house and fence, and she did so. Kape (or Kape) her Brother, then went with Kape, and first made over the place to her, and she took possession and has lived there till this time.

King's place is North. That of Pita & Kinohi Mauhaka Mauhaka St. Eva, Kamahele, Makai, Kape's Waititi. I never heard of any Counter Claimant to this land, nor of Claimant's title being ever disputed. There are three houses on it. One is Claimant's, one her Brothers, and one her sisters, who live under her.

Kalahomani sworn. I know the place from the time of Kahunu's before 1831 when Claimant resided on it. She has lived there from that time to this. She made a fence and built three houses on it, belonging to herself, Brother & Sister. I always understood she had the

land from her Brother Keale. I never know any other claimant, nor the title to be disputed. I heard the bound-aries given by the former witness, and they are correct.

Freehold less than allodial voted

Claim No 548. Kinapuu counter to U. 30 Kahooahaa.

Vol. 27.

Makahuna swore. I know this place from the time claimant was a child. Kieko-aa, his Grandfather lived on the place when the Fort was building. I know nothing of the title. At his death it descended to Kahu-mannu his Son and Father of the present Claimant, who died in 1828. Before he died he gave it to Claimant & his younger brother, who now jointly occupy it, and this claim is on the part of them unitedly. There has been a mud fence round it from Kahunenu's time. There are four houses on the land, two of which belong to Claimants, and two to other owners: Eimatahale & Kimoalehaha, who both live there, and have no claim beyond the houses. Kahooahaa's claim is distinct from this, but she claims this place also.

Kesunaka is North of it. Nonapahis Ewa Kahooahaa's Makaa - Paki Waitiki side.

Kuanaoa swore. I know this place from the time of Kamehameha II. Claimant and his Brother have lived there ever since the death of their Father. I know the Grandfather, and that this land descended from him to the Father, from him to the Children, about the time when the new Roads were made in 1837. I know Kahooahaa's place is distinct & so etc. I separated them myself at that time. Kahooahaa is mistaken as stated by the first witness. I know of no other claimant having right.

Deferred till Award in Claims No 30. 57 & 64. See page III Award

Claim No: 552 Kaana.

Oct 27.

Kapena wife of Claimant appeared in whose behalf the claim is alleged to stand.

Manauna sworn I know this place, it belongs to Kapena wife of Claimant, who I know has lived there since 1830.

It was waste land when I first knew it, and I was living on it with Pokini, a foreign husband. It is now fenced and has one house on it and a wall. In 1846 Kapena married again, and her new husband has lived with her to the present time. I know no other claimant.

Hotel Street is North of it, Cap. Cooks on Ewa side, Nono's Imakai Abamikea Waite.

Postponed to 3^d November for Evidence

Resumed Page 57.

Claim No: 550 Kapete

Oct 27.

Kahunahuna sworn. The place is in suburbs of Honolulu it consists of two Kalapatches, and was given to the Claimant - one patch has been taken away.

(Note No more answers could be obtained from this witness for reasons unknown.)

Kaaihu sworn. The place is in Honolulu aina I know that Kaaihu gave that place to Kapete in Kama's time. Kaaihu was Honshiki under Gov. Kekuanaoa.

I know also that some Kalapatches were taken from Claimant C. Kekuanaoa, but I do not know how many, this happened last year.

There were only two, and they were taken. Claimant has neither houses, nor land remaining in his hands. One patch was near the house, and the other at a distance.

Postponed to 3^d November for Evidence

Resumed Page 56.

Claim. W 550 Kapche continued from Page 55 Nov 3rd.

Hesuranaou sworn. Kapche laid in a claim against me before the King in February last, who in consequence told me to return the hats patches to Claimant. I said No, I cannot return them; they belong to the daughter of Kuopuiche. They were mine formerly, and I gave them to his father, and when he died, I managed his Property; this was my reply to the King. It was transacted through Healiamoli. Afterwards Kapche applied to me again to restore these patches. I said No, I cannot do it, they belonged to Kuopuiche at his death, and now to his daughter. Kapche replied sharply. This property is mine, I have had it two years, and ought to have it. I said where did you get it? He said it is mine, and I have taken it away. I got it from Hapikiki (The land belonged to Kuopuiche in 1837) He then threatened to appeal to the tax gatherer Hooliamani, who upheld me in my decision. He then appealed to me from his decision, and I told him to appeal to the King. I cannot be Judge now. Claimant then went to the King and represented the affair. The King sent him to the proper Court. He then went back to Hooliamani, who still gave it in favor of the daughter of Kuopuiche and against Kapche. He then appealed to me again according to law, and I decided the case as at the first, and he then appealed to the Supreme Court, which has decided it against him in favor of Kuopuiche's daughter.

Note: The Governor produced a Record of the decision of the Supreme Court, which was read before the Board and decided the case as stated in the above testimony.

Claim Rejected by the Board

34
Nov. 3^d

1847

Claim No 532. Kaaua Continued from Page 55

George Bush sworn. This land is situated in Honolulu at the opposite corner to Prince, and forming the angle of Hotel Street and Cross streets. Philips land is on Ewa side, Hotel Street

Mauka, Cross street on Waikiki side, Kanaana and Makai

In 1825 there were no houses on it nor any person living there.

Then Claimant (Kapeua wife of Kaaua) got it, was about 1832

she then took it up and built upon it in the absence of her

Husband, and has occupied it ever since. Kamakahiui

has had charge when she has been away. I know of no

Counter Claimant, and never heard of the Claim being disputed.

Preferred less than allodial voted by the Board.

Claim No 534. Kekai We. Nov. 3^d

John Needles on affirmation deposed. I know this land, it is situated in Honolulu. Wm Warrens land is on Ewa side, Harriet Blanchards Mauka, Wm French's on Waikiki side, Cross street, and the American Hospital Makai.

The Claimant formerly owned the land just back of the hos-

pital, twenty years ago. Captain Elliot took that from her,

and gave it to Doctor Serriere. Cap. Elliot some time

after, wished to purchase a piece from me for her, and I re-

fused to sell. He went to Doctor Ford and purchased

the piece now claimed, about 17 or 18 years ago, and he told

me he bought it for Kekai (formerly wife of Cap. Elliot) he

is now dead. I never heard of any Counter Claimant but

Mr French. Claimant built the lower part of the house

upon it, and Cap. Elliot the upper wood part. There is on

it one house and a Cook's house, and it is enclosed with

a fence. Doctor Ford told me his title to this land was

from the King. I am the oldest Resident of this part of the

Town. Namaun sworn deposed. I know

The place, and that Claimant built the lower part of the house on it, and her husband the upper part. I know that she has occupied the place ever since Manuia was Governor of the Fort. (1826 to 1829) I do not know of any opposed claim. I know Claimant made the fence.
 Resurrect Page 68.

Claim No. 23 Kapua Continued from Page 50 Nov 3

Kalokoa sworn deposed. The place is in Honolulu. I have known it from the time of Boki. My Place is makai of this, Lowel Smiths School Lane is on the Ewa side, Konia's Maunā, Kaloewiliwili's on Waialeale side. The place is enclosed by a fence, but I do not know who built it. There is one house on it. Claimant got his right from aiva, and has occupied it from the time of Boki. I know of no counter Claimant.

Claim No. 253. Kuila Nov 12th

Kooliuanana sworn. I know this land is in Kalia Palama. Claimant had it from Kianukine in 1846, he had it from Keliuanana. In that year I assigned eight of these Kala patches to Claimant, because he was an inheritor of them and owned them. I do not well know the boundaries. The patches are together. I know of no counter claimant.

Kaumoa sworn. The land is in Kealia. I knew it first in 1840. It belonged first to Kianukine and consists of eight Kala patches, which have been held by Claimant since last year. They are bounded by my own land on the Ewa side and Maunā & Makai, and on the Waialeale side by land occupied by Kianukine. I know of no

380

County Claimant
Makine sworn. I know the testimony just given is true.
 I got the land from Keturiana about 1843 on account of
 being a huna. I gave it to Claimant in 1845 but he did not
 occupy till 1846. The consideration was, that he should do
 work for me each Friday every week. If he dies, he may do
 as he pleases with the land, he may give it to his children.
 I know of no Counter Claimant.

Treshold voted 17th Ins.

Claim N^o 556. Makabare Cave Nov 12th

Maatania sworn. I know this land, it is Maatka of
 the per stool, called Peretani no. Gen. Miller's is Makai,
 Kato patches are on the ewa side, belonging to Keteleatoku,
 Napu is Maatka, and Kalamae on Waititi side.
 Claimant has lived on the land from 1825, and got it from
 his husband, whose name was Punihadi. Two houses
 are upon it, adobe & grass, and it is enclosed. Claimant
 has lived on it to the present time and no other person lives
 there.

John Si sworn. I know this place from the time mentioned,
 and that all that has been stated in the testimony now
 given is correct. The Claimant had a Son.

Treshold voted 17th Ins.

Claim N^o 557. Napalapa Nov 12th

Nahanaumakai sworn. I know the place from 1836. It
 is back of Konohe. Kabinui is it before. When he
 died he gave it to Claimant's wife. It has been entirely en-
 closed, and is now round the greater part. There is one house
 on it, and two dry Kato patches. It is bounded by Koroako's
 Maatka, Paama ewa side, Napu's Maatka, & Mahurana
 Waititi.

Makalawelaue sworn. I know this place, and that the testimony now given is correct.

Household notes 17th Ins!

Claim No 360. Miha

Nov 12th

Keaveave sworn. I know this place, it is in Honolulu, its name is Kama Kapili. I have known it from the time of Kamehameha 1st. Claimant had it from her Father Kapihoho, who is dead. When she died it came to Keali-kaika, the eldest Sister of Claimant, and from her to the present Claimant about 1843. Who has resided from that time to the present upon it. The same is included in it Kalamas Tando, who with Miha has a house on it. The Father of Claimant received it from Kahelani in time of Kamehameha.

Kalamas place is Makai. The River is on Ewa side; Namanowai is Mauka; Natanika runs Waikiki side; no one but Kalama lives in the Mahe.

Postponed to 15th Ins! for attendance of Kalama

Continued Page 63.

Claim No 361. Kalei

Nov 12th

Kahala sworn. I know this place from 1837. Claimant has lived there from that time to this. It is bounded Mauka by Hotel Street, Waikiki side by Amoroa place; Makai by Lee's eye & Ewa by Mr. James. Claimant got it from Governor Kekuanaoa in 1837. She had another lot which was taken away for the new Street, and she was a foreigner, and received this for it, which she considers she thus purchased. I know of no Counter Claimant.

Kalei sworn. I know the place and confirm

the testimony now given. It is fenced, and had upon it two houses and a well. I know of no other claim to this place.

Freehold voted 17th Inst.

Claim No 562. Kuapua & Kapea Nov. 12th

Honoeapua sworn. I know this place, it is in Honolulu, and that the Claimant has lived upon it from 1819. They got it from Mohala. It was a vacant place when taken up. Point Bush is on Mauka side, Mauka side Point Ewa side Takua manua Makai. Sechanua on Waikiki side. It is enclosed, and has upon it one house. I think the place belongs to the Tripe Kuapua. I know of no counter claimant.

Waikiki sworn. I know the place, and that the testimony now given is true. I know of no counter claimant.

Freehold voted 17th Inst.

Claim No 783. Kuakolu counter to No 543. Kapea. Nov. 15th

Kawelu sworn. I know that Kealian lived on this place in 1825 the time of Keopuho and lived there till 1856 the time of his death. He built one house on it, and made a fence. There are seven houses on the lot, occupied by Kuakolu, Kanae, Kapuniia, Maopana, Noimaka, John Hall, and Kapela, who own them.

Claimant derived his title from Kealian by verbal will. He willed it to his child a son, named Kaia Koldi, making Kuakolu the Guardian of the Child at the same time. On whom the present claim is made. Kealian got the place from Keaumoku in about 1825. I know nothing of Kapuniia's claim to the place, nor of his ever living here, nor of any land near it belonging to him. The boundaries Kawelu's place on Waikiki side Kona's Mauka Kau-mohana, & J Booth, Ewa side with the school house lane;

62
John Goddard's place is Makai.
Maui's sworn. I have known this place from the time
of Hamehameha - 1816. and that Kealiau has had
possession from that time to his death. I know nothing
of Kapunui's claim. I know the whole of the testimony
now given by Nawaku is true. I heard the will made,
and know of no counter claimant.

Claim No. 563. Napaka

Nov. 2nd 1854

Maui's sworn. I know this place - it is called Huihale,
and is in Honolulu. I have known it from the time
of Kaomi, 1835. Claimant received it from his
elder Brother, Kukui, he got it from Keaia (Wanau).
He was the Guardian of the two Brothers. Keaia gave
it to Claimant's brother before 1836. He worked it to
both - Kukui is dead. I know of no counter claim.
it is bounded by Maui's place on Waitei side, a
small path dividing it from Pea's mauka. Wau
Stevens on Ewa side, and Koomoapua's & Kuafoe's
Makai. There are two houses on it, belonging to Keaia.
She lives under Claimant, who has never resided on it
himself.

Napaka's sworn. I know this place, and of Claimant's
elder brother, Kukui living there in time of Kaomi,
and he built a house. One house on it is Keaia's.
Kukui got it from Keaia, who was Guardian &
and was a gift from her to them in time of Kaomi.
She lived with them after the gift, and when she
died, they retained possession. I heard the will
made, and Kukui's wife was also present. I
know of no counter claim, except perhaps Keaia.
Claimant has not lived there since Kukui died.
(1844) I saw the old boundaries stated by the
other witness, and they are correct.

Nahine wife of Kukui says. I do not come as
counter claimant. I wish the land to be given to the

Claimant and Napoaha affirmed. He desired her to live on it as long as she lived.

Decision deferred till C No 128 is awarded.

Claim No 569. Puniwai.

Nov 15

Kekiva sworn. I know this place from 1830 the time of Kaahumanu. Claimant got it from Kaikeveva Governor of Kauai, about that year. It was then waste land, and Claimant has occupied it ever since. He is a married man. There is one house on it. I know of no counter Claimant. It is in Koonohitu. Broadway is mauka of it. Koonauus Yard is on Ewa side, an old fish pond is Inakai, government land, and Kana Kocalilios is on Waipiti side.

Namau sworn. I know the preceding testimony is correct. I have known the place from 1834, and that Claimant has lived there from that time, and no other person occupied it.

Freehold voted. 17th Ins!

Claim No 573. Napahi (Iopa)

Nov 15

This claim stands decided in the recorded Award under the name of P. Kawaiana in Claim No 22.

Claim No 560. Miha - Counter Kalamah 187. Nov 15
Resumed from Page 60.

Kalanomani sworn. I know the place, and Miha to have lived on it from 1832 to the present time. She owns a house there, which she & her husband built; she lives in the same Yard as Kalamah, whose house is Makai, Miha is mauka. The lot lies mauka of

Kauihāʻiō's. Miha has one house there and Kalama two. Miha received her title from Keatitikaika. His my belief that both of them have equal rights. Miha does not deny Kalama's rights, but Kalama denies Miha's. They both derived their title from Keatitikaika.

Namane sworn. I knew Kalama had a house here, that she built it, and has lived there, this was my former testimony, and I also know that ~~she~~ had a house there and has lived on the land.

Claim N^o 574. Kahuna

Nov 17th

Pala sworn. I knew this place first in the time of Namaneha I, and that Kahuna was then living in it. He built two houses, which are still standing. The place is enclosed, and Claimant has lived there ever since his first occupation. There is no counter Claimant, and no dispute except one with ~~Mr~~ Weeks in the time of Boki, and settled at the time. The place is bounded by Thomas Weeks on Waititi side, Chapel Street Maunaloa, Makaioasewa side, and Manines Maunaloa.

Kahuna sworn. I have known this place from 1820, and the Claimant living upon it from that time. It is fenced, and he has three houses on it. Claimant lives in one, and Pala lives in one under him. Kahuna received the land from Namaneha I. I know of no counter claimant. John Weeks built the fence on two sides, who owns the next land. The boundaries are the same as already given by Pala.

Freehold voted 17th Inst.

Claim N^o 581. Kaleimani

Nov 17th

Namaneha sworn. I know of this place since 1823. It is in Honolulu. I know the Claimant to have lived there from 1823 to 1840, who then went to Lahaina

leaving the place in the charge of her Relations. Hanealauwahine her Father, Kailaitane the Mother and Hikapooa the Younger Sister live in the place at present. There are ~~three houses~~ on it, and it is divided by a foot path, on one side of which is one of the houses, and on the other two. There are no counter Claimants. It is bounded on Waikiki side by Kuanaihiwa, Mankia by Kuni and Kumukoua's land. Ewa side by Wato patches of Na Koo Koo and Makoa by fence of Hawaii. Kaauiwai sworn. I know this place, and the statement I have now heard in evidence is true according to my knowledge. Claimant's former husband first owned the place, and she derives her right from him, his name was Teohohoho, he died about 1855. When he died he willed the place & houses to Claimant and her children, who are all dead.

There was a small strip taken off formerly, which Claimant ~~is now~~ sought to be restored (see in the laws Page 86 Sec 12)

Freehold voted same time

Claim No 590 Kaulio-kamoa Nov 21/7
Apia sworn. I know this place from about 1825. It is enclosed and has six houses on it, one of which Claimant owns, and lives there. Those who own the others live under him. Claimant got it from his Parents, who took it up when it was lying desolate. The Mother is still living. They gave it to Claimant on condition that he should support them as long as they lived. It is bounded by Bounded by Beretane Street, Waikiki side by Pehus Lane. Ewa side by Mankia's and Mankia by Pehus place. Kaauiwai sworn. I have known this place from 1828's time in 1828. Claimant and her Parents have lived there ever since. It is enclosed and has six houses on it, two of them are Claimants, and four belong to others living under him. The boundaries are correctly given by Apia. There is no Counter Claimant. Freehold voted.

Claim N^o 592 Kelewa & Punipaka

Nov 17,

Namahete sworn. I have known this place from 1822 it is enclosed and has two houses upon it. Claimants have lived there from that time. The Houses belong to the daughter - Punipaka's wife. Mauka is a small lane dividing it from Waibas Ewa side is Maau; Maikai Maalahaia, and Waititi Maunakea Street. I do not know of any other claimant.

John J. sworn. My knowledge agrees with the preceding testimony in all its parts. The land is Kelewas, and the houses are Punipakas. I know of no other claim to the place.

Freehold voted same time.

Claim N^o 577. Kaitimoku

Nov 17.

Paki sworn. I know the place. Kapetotele was the father of claimant. From whom he derived his title. I knew his father to be living there in 1822. There are houses upon the land, and it is enclosed; Kaitimoku is now living upon it. His father died in 1835, and made the right over to him by will. Myself, Kinai, Kapaunohi and all the Chiefs were present and heard it made. Broadway lies mauka. Mabutakas place on the Ewa side. Merchant Street is Maikai and Kopyaus and Kapakakia on the Waititi side. Namau sworn corroborated the statements of the above testimony.

Freehold voted same time.

Claim N^o 662. Saquin Armas

Nov 19

Namau sworn. I know that the Kalo patches named Namau belong to the land called Hospital place on the

survey of Mr McCall, and that the claimant had them in his possession in 1827. The piece between the Sea & Hospital I do not think went with them, because Hoopiti who was then Governor said: Let that piece be for strangers who may come. Manui upuni is the name of the Road between that piece and the Hospital place. It is not Cultivated, there are no houses on it, nor a fence, it has never been occupied by the Claimant or by any person to my Knowledge. I do not know the particular boundaries of the land containing the Kalo patches.

Note Judge Andrews & Mr Ti leaving by appointment of the Board, worked upon the King (whom the Claimant had stated to be his only witness) to enquire of his Majesty concerning his knowledge of these alleged gifts of lands, they returned with the answer, that the lot containing the Hospital was the only one which the King remembered to have given to Mr Armas in the same way as gave other lands to foreigners, but he did not recollect giving to him any Kalo patches, though he might have done so. Other persons might recollect more than he did in regard to these claims.

The Board agreed in the particular that as Kalo patches usually accompany gifts of land, it was more than probable that the one contiguous to Hospital place had been given with it at the same time, and confirmed the Claimant's title to those two pieces of land, viz Hospital place and Pahainatata in a Freehold less than an estate, leaving the other claims open to the production of further evidence.

Claim N^o 587. Namohata counter to Heatoha 713 Nov 29
 Tekio's sworn. I know this place and Namahata living there from time of Kamehameha I. I knew Mr. Place in 1817 when his father lived there. Hoosioapuile gave the land to his father. When Namohata's mother died in 1841, she

willed it to Claimant, her name was Kuitui. The land is in two pieces. Kuitui divided it, and gave part to Claimant and part to Maieha. Claimant lived on it till the law case. Came up last June in the Supreme Court, and in consequence of the decision, he has not lived there since. Heatoha then took possession. The land had been fenced, but it is in deterioration. A Grove of Cocoa nut trees is on the Ewa side - a road leading to Ewa is marked. Moanarua stream is marked the Waiteiti side, and land called Maiwai, Maikai. Pota is Konoiki. There are two houses on it - Maieha built one, and Namohala the other.

Namohala sworn - I know the place from Tihoriko's time. Claimant has lived there from that time to this. He received his title from his Mother, Kuitui, and she got it from her former husband Koorooceapite. Namohala and Maieha (husbands of his Mother) have lived there all along, until the law suit with Heatoha. Namohala then left the place, but Maieha is still there. The boundaries stated are correct.

John Kapena - sworn, I am clerk of the Supreme Court, and I keep the Records. Namohala applied to the Court about his lands and loss. Heatoha took the lands about June last. Namohala said "Those who settle land claims are long in coming to a decision. I want it settled at once, on account of a sickness." The Court decided that the land which Heatoha had taken was his own, and should be retained. It was also decided that Heatoha was to give Namohala 95£ and another land. The land was given to him as directed, a place with witnesses was satisfied.

(No) Namohala acknowledged having received 77.12 one horse and two sheep. The Record of the Supreme Court from which the above was read, was produced. Part of the Claim rejected and decision of J.C. confirmed.

This is apparently separate only part of this claim
 Note this design has not been carried out as Heatoha has no award received

Claim No 570

Anow

Nov 22^d 67

Pan Sing sworn. I came here from China in 1834, and this place was then occupied by some Chinamen. I do not know of the origin of its possession. Uena was one who was there, he died last September at Hilo, holding this place till the time of his death. He transferred it to Anow in September 1846. Before he went to Hilo. The consideration was a schooner. When Anow died I supposed his land should go to his children and on account of his sudden death, being drowned 1st of last September at the entrance of this Harbour, (Honolulu) I do not know of any will. He has left a wife named Debola and two children. Ahoy is the name of the boy; Kaelele, Junote of the girl. I know of no counter claimant.

A Document in Chinese characters was introduced before the Board, being the transfer of the land from Uena to Anow, and dated 1st September 1846.

Archee sworn. I know the place and the transaction to which the above document refers. I saw it signed, & is dated Sep 1st 1846. The consideration was a small boat. Anow is dead, and has a wife living, and two small children in Honolulu. I know of no counter claimant.

Aii sworn. I know of this deed of transfer. I wrote it myself. I saw Uena sign the paper. The consideration of the Schooner is expressed in it, under the name of Lambahoy.

Resumed page 71.

Claim No 613.

Kaluailehua

Counter Transferee Nov 22^d 67

Claim 247, 1867.

Paahau sworn. I know of Claimants living on this place from 1842. Naalua was the previous owner. I know of his living here in Kiana's time 1837, but not longer. I was a witness to the transfer now produced, being a deed of the place dated 21 Nov^r 1841 from Naalua to Claimant. The consideration was \$1000 money and 7th in property. (This deed

being shown to witness) I saw Kaitua sign it, and the other witnesses, and the goods paid to him by Claimant. There is no house upon it. It is enclosed and used as a garden. On Waikiki side is the Ward of Manuana; Mauika Chapel Street. On the Kaunani side, Makai Kaupena's. I do not know how Kaitua got the place.

Kaunani sworn. I know this place, and the boundaries given to the Coroner. Naahumano gave it to Kaunani in 1825. He gave it to Kaitua; I was then at Waikiki and am ignorant of the time of the gift. I know nothing of the last transfer.

Freehold less than Attorneys Notice 22nd Dec^r
 Geo. Claim of Manuana before confirmation. Resumed Page 196
 Claim No 608. Lusania Paatiki Nov 22nd

Na sworn. I know the place; it is in Honolulu. The Claimant has lived on the land the last 12 or 13 years. There are six hale patches included; part of it is dry. Pihatiha, wife of Roki was the original possessor. She gave it to Hahale; who gave it to Hahikapu; and he gave it to Claimant in 1836.

On one side is Waikalutia, Mauika Hill Camp; Waikiki side a Government Cattle Pen, Makai, Pahiinuau. It is not fenced, and has no houses. There have been some formerly. Heavueluai. Honolulu took them away with some of the land in 1846, because Claimant was weak and unable to labor.

Resumed next page

Claim No 611. Leokai Nov 22nd
Kanaka sworn. I know this place from 1832, when Kwaikini was Governor, and I have lived with Claimant on the land ever since that time. Claimant got the place from George Wood. Her former husband bought it. I do

829
not know for what consideration. There are four routes on it, one
is mine and three claimants.

Fort Street is Ewa side. Judge Curtis, Mankia, aka Kakee
Waiiti side, place occupied by D. Wood, Makai. I know of no
Counter claimant.

Winiakua sworn. I know the place, and having heard the
testimony given, know it to be correct. I know of no Counter
claimant.

Freehold, voted 22^d Dec 1848

Claim N^o 408. Kianaia Paatike contin^d fr. page 70. Nov. 24th.

Huni sworn. I know claimant to have lived on this land
from 1839. He got it from Kelekapu. It is partly fenced
and lies partly on the stream. The boundaries are rightly
given by Nia. I have never heard of any counter claim till
now. Keanuawai, Honohiki at present claims it for the thing

Resumed Page 118 v. III

Claim N^o 570. Anow. Contin^d fr. Page 69. Nov. 24th.

Kekuanawa sworn. I know this land, but I do not
know how many years Aena lived there, but I know he
was living there in 1825. I have a claim. It is Aena's
myself. The Chinamen lived from the first under me.

Freehold title, voted on 5th May 1848

Claim N^o 591. Kianaia Paatike contin^d fr. page 70. Nov. 24th.

N^o 591. Is a horse lot occupied by Ewa. It was
obtained from Kholcho Kamehameha by C. P. The deed
is situated Makai of Chapel St. The deed is dated 3^d
Sep^r 1839 signed Kamehameha I & Kehekehe and
witnessed by W. W. and Boars' Mat
It is in fee simple to claimant. His heirs, come
it shall not be transferred to any other than the

Reserved to be taken to the Registrar of Conveyances that the King's signature may be acknowledged.

No 2

No 2. As the dwelling house lot of John Meeks Claimant, obtained from Boki in 1817, and occupied by Claimant from that time.

Namane sworn. I know this place, it is Mauka side of Chapel St. Honolulu. The yard of Punabelema is on Waialeale side. Hotel St. is Mauka; Kealahouenuima yard is Ewa side, and Chapel St. Maikai.

Claimant got it from Boki. I know of his living there a little after Mr. Bingham came in 1820, and of his living there from that time to the present. I know of no counter claim to it.

Sabu Si. sworn I know the place. The boundaries have been correctly given by Namane. I have always heard Boki gave Claimant the land, and have known him to occupy and build upon it more than 26 years. There were no houses there when he began to build. He took it - fenced it - built on it &c. and has lived there ever since. I know no opposition to his claim.

No 3. Is Kato land at Kalehi. Claimant got it from Namaha meha III in 1824.

Note - The deed is of the same tenure as that of No 1 - signed by Namaha meha III only, but without date and witness, and reserved to be taken to the King for acknowledgment. (This relates to No 1 & 6)

No 4. Is Kato land in Napalama called Kuwika in Waikaeoewa in 1832. by Capt. Tho. Meekes. It is not ceded.

Hepu-nawa sworn I know the place, and that Meekes' brother owned it, and transferred it to Claimant with Consent of the King and Kinge. 1835. His name is the same as my own lands given by the King at the time.

least a land in Kalehi Napalama - being without a witness, and the same, their being no deed from the King of Kalanooa was only produced to the Registrar.

This testimony was taken by Pres. Leg. Note 3 26th Nov 1835. In his deposition the King acknowledged the validity of the deed leaving it to the Court to perfectly define this. This Instrument relates to Tulacoo Feb and to No 1 and No 3 1835.

5 N^o 5. Is a small tract of land in the district of
Makiki, got from Kamehameha III in 1840.
Mekuanooa - sworn. I went with the King, Haalileo
and others to the place, when Cap. Meek said, I want
a place for my cattle - when the King replied: well here
is one - take it, of which gift there were many witnesses,
I and Haalileo measured it off, and it was fenced
about the same time. On Ewa side is a place called
Kaiaha - mauka a stone fence, Waiala side a stream,
Makai a lot of native. The land has two houses on
it. There is no other claim to it. ^{See P. 268} ^{in Kalanooa's} ^{Test.}
For Copy of "Kalanooa's" grant, called a Grant in the Claim
being sent to - See N. B. Vol. 3. Page 768.

Claim N^o 264. Thomas Cummins Cont^d 1847 Nov 24

Situated near Waiala. The deed is dated 11th Nov^r 1845
and signed by George C Allen, Anthony D. Allen, by his
brother, & Sally Allen, and witnessed by John Casper
and afterwards signed by Anthony D Allen in person
and this day acknowledged his signature to the Board.
Wm Wood sworn - and stated that he was witness
to the signature.
Resumed P. 264

Claim N^o 297. J. C. B. Cooke Nov 24

John Si - sworn. I know this land; it is in Kaanalei
Kaiad. I know that Deadman in about 1835, lived
with Kairiweewa at Hanai. I heard Kairiweewa say
to the King, "There is some land for Deadman at Hanai
at Waiale." He was telling the King he had a foreigner there
who had ingenuity, and would make sugar. In the year
that I returned from Hanai, Deadman came up also.
I then heard from Kairiweewa, that some land was to be given
to Deadman for his work. (Connected with some apparatus)

at that time the case had not been ground. I know nothing about the cause or arrangement. Nor do I know the boundaries of the land. In 1842, I met Dr. Rooke and he then told me he had some title to the lands of Mr. Deadman. He showed me the papers, I said it was clear from them that Kaitiawa had given some land to Deadman, and he to Dr. Rooke. I afterwards met Deadman, and he said he had transferred it to Dr. Rooke, and showed me the papers from the Governor. I took them to himself. In 1843 the subject was laid before the Chiefs in Session at Mr. Wyllie's house; and they decided that he should have the title to the lands in behalf of his Child. Claimant not being a naturalized subject at the time. They admitted the claim to be good as it stood after examination. They examined Deadman's transfer to Dr. Rooke, and agreed to its validity. Dr. Rooke was not present.

Postponed for evidence as to boundaries.
 Presumed Page 356

Claim N. 610 Dr. J. C. D. Rooke. 24th Nov.

No 1 John Young sworn. ^{Two distinct pieces of land.} I know this place. It is situated in Koonohu area, the road divides it in the middle. It is enclosed on 3 sides. I gave this land in 1831 to claimant, which was my own. There is a house upon it. Claimant's title is the same as my own. The King has a claim in it.

No 2 This is a piece of Waikato land adjoining Kawananakou (Containing 12 ¹/₂ acres) It is in Hapacama on Ewa side of the Road. I gave this piece at the same time to Claimant.

No 3 This is another piece called Kawaihae (6 ¹/₂ acres) and given to Claimant by me at the same time.

1873

75

No. 4 This is another piece called Kopenui (5 1/2 acres) given
by me to Claimant at same time as the others.
Postponed for ascertainment of boundaries.

Claim No 1027 John Nettett

Hawaii

2000

2 Lands

1. Papaia sworn. I know this place. Kamomaitai was the
old name of it; the present one is Lanikula. It is fenced
with sticks in part. There were 4 houses on it when I
last there. There is a Kalo piece attached below. This is
fenced and ditched. (Mr. Nettett stated the stream to be the
boundary on the North, the River on the South. The Sea
west and the inland range east. There are native families
upon it.) testimony continued. There are 3 or 4 native houses
belonging to natives living on the land. I think Claimant
has lived 12 years on this land, and has been in undisturbed
possession from that time. I have always heard that
Kaitiawa gave it to him.

Kopau sworn. I know this place, and that the testimony
just given is true. The River is on one side - a stream on
the other - the sea and land called Kana Koaite are the
other two extreme bounds. Claimant has 4 houses on it,
and 1, belonging to natives who live under him, among
whom are my men. Claimant has had undisturbed posses-
ion from the first occupation of it.

2. Second Land. (a piece of about 8 acres called Kuakea with
about 2 acres of Kalo land in addition)

Same witness. I know this land. It is in the valley by
Kananalei River. Two sides are fenced - the others have
natural boundaries. There were two houses on it but they
have been blown down. It is cultivated in Beans, corn,
&c. There are some Kalo patches on one side of it. Claimant
has owned this piece about the same time as the other 11 of 1873.

Claimant: W. E. G. from Waikeewa - Mauka of it is the wild land of Pungawa - belonging to her. On Waide side is the River; and on the other side is the Pati.

Claim N^o 2 Wm Wond. Nov. 25.

Situated back of Kaipam 1st Is a deed from J. F. Mitchiner to Wm Wond dated 16th March 1837 - signed John F. Mitchiner and James Naive, in presence of James Bastian, John Meek J^r occupied and Rob^t F. Ridley. See page 137.

James Bastian sworn. I drew up this deed, and saw the signatures upon it made by the different persons named therein.

John Meek J^r sworn. I saw the several parties on this deed sign their names.

Deed delivered to Wm Wond for registration & acknowledgment, and claim postponed for further testimony.
Continued Page 85

Claim N^o 18. Pika (Pika) Counter Mahana ¹⁸³² Abhor

Keekaara sworn. I know the place, it is in Konolulu. Mauka is 1st of Kumaha huli - Waide side is John Meek's - Makai - Keico - Ewas Samanis small spot. It is since ~~the time of Naomi~~ has a house on it. Pika owns it since the time of Naomi in 1834-5. Claimant is now living there. Mahana had the fence built, but Pika paid for it. I live under him on the land, I know of that payment. I built the house for my self. Pika & wife. Mahana received on the land.

Uraama sworn. I know the boundaries are correctly stated by the first witness. In 1837 Pika requested me to watch the house. He was to give me 30 dollars.

for house here. Pitka had given Mahana before that for
for the house and to let the fence to be made, which he did
not fulfill. It began to hatch the house, and Pitka to sue
Mahana for his loss, when Mahana talked to Pitka's sister
flatteringly, and his wife said not to sue, nor for me to go
on with the house, and it never was done. Pitka then
built a house for himself. Mahana never lived on the
land, he lived in a Taro outside of it.

Deposited to 1 Dec^r for attend^{ce} of all Parties.

Claim N^o 586. Kaimanua. Kauniohua Counter 697. Nov 26
Kaiakona sworn. I know this place is in Koozolidu. My
own place is Mauika. Kava Kauhilanes on Ewa side -
Nekuamaua's Makai - Konohiki's Waikiki. It is not
fenced, but is inside of a large Taro that is fenced.
There has been houses on it 4 years, during which I have
known the place. (This witness was too confused and
dull to elicit test from)

Pualii sworn. I know this place. Mauika is Kaiti hana
Ewa side, is Kalakou. Makai Kaiti's Waikiki Kaiti's.
The outer Taro including this is fenced. There are 2 houses
on it. Claimant has lived on from 1834. He had it from Pua
Kaiti hana is luna under Kauniohua Konohiki's
Now lays claim to this place.

Claim N^o 697. Kauniohua Counter 586. Kaimanua Nov 26

Perkins sworn. The boundaries, I know to have been
correctly given in the test. The place is partly Kato land,
It is Kahuohua's land, Konohiki's under the King. The
place is a Kaiti Kaiti's belonging to the King. Kuaana
was a luna under a former Konohiki. He has lands
here.

48
but in virtue of his office he took in more than the
Government will allow him to hold out of it, and
they want the price he added to his own to be returned
to Claimant

Resumed Page 96

Issue
Attorney

Claim No 549 Taccheus Rodgers

1 Dec.

A Power of attorney being shewn it was examined by
the Board. It was signed by Taccheus Rodgers and
witnessed by C J Hall, Seth D. Fisher and James
Gardner. Attached to it was the signature of R Blackler
American Consul at Tahiti: stating acknowledgements
before him from T. Rodgers of the genuineness of his
signature to the document and the intention of it as
described therein - dated 5 August 1844 at Tahiti.

R. Boyde sworn - I am acquainted with these Premises
which are in Honolulu. On Waite's side are Premises
of Isaac Lewis or Colman - also on Makai side -
Ewa side are Native Lands formerly Keteac's and
Maucka by Native Lands (Maua's)

These Premises are now occupied by Mr True, and have
been a series of years. Mr Rogers has possessed
them for 20 years; he got the place about 1827. The lot
is fenced and has a house on it. I owned this land
myself in 1820, and enclosed it with a large fence.

I gave it up, and Claimant then took it, and built
a house on it, and lived there till he left the Island,
in 1840. I never knew his right disputed till the present
time.

John Mearns sworn - I can only repeat the same tes-
timony as Mr Boyde, which I know to be true as
far as occupancy is concerned. I know Mr Rogers
lived peacefully till he left in 1840, and that Mr True
has occupied the place ever since. Mr Boyde ac-
count of the Boundaries is correct.

Witnessed & voted 22^d Dec 3

Claim No 646. C. Hanaina

1 Dec 79

Hanaike sworn. I know the place. It is Makai of Mt Pellys in Nuuanu. On Waikiki side is the Kahawai stream. Makai is Levis. Ewa side is Nuuanu road. It is fenced with stone. There is no house. Claimant first occupied the land from 1837, and has done so undisturbed to the present time. It was claimants land before 1837.

I know of no counter claim.

Hanaike sworn. I know the testimony just given is true. Hanaike purchased the land from Hanaike about 1837. I know of no counter claim.

Freehold in test. 22 Dec 79

Claim No 647. William Dancy (Sworn) 1 Dec 79

No 739 Counter (Mochohua)

Nuuanu sworn. I know this place. It is in Honolulu. Kalaupapa's Yd is Makai. Mochohua (now Dr Woods) is on Ewa side. Capt. Dancy is Maui. I Sweetmans Waikiki side. It is fenced and has 3 houses on it. Claimant got this place from his Father, who is now at California. I am step-father to Cl. Claimants mother Ji acknowledged the land to be his at her death, and ordered me to live under him, which I have done to this time. Levi sworn. I know the boundaries are true which have been given, and that claimant got the land from his father, who is in California. I heard the wife spoken of, but I heard claimants mother say she had given the land to him. Capt. Dancy owned the land in time of Pooki of whom he bought it. I never heard of any of posed claim.

Resumed Page 209

Claim No 518. William Blossom Wilson 1 Dec 79

Nuuanu sworn. I know this land to be an ili in Palama

and now occupied by Mr. Petty. Claimant got it from the King, as his people receive Lands, about 15 Years ago. Claimant has been a Nonohiki over it from that time. Formerly there were houses on it, I do not know of any Counter claim to it.

Witnessed to 3^d December

No. 2. C. 2. under 518ⁿ is a Lot in Lahaina Maui. Dec 3

Namauu. This Land is on the road leading from the sea to Lahaina luna. South is the Road leading to Lahaina luna - Maupha is an old Lane to Maunapala, Makai is Kaneakoa's. North is Lunalohes & Hikiiaus. It is fenced and has 3 houses on it - one adobie. Claimant got it from the King, and I heard the King say he had given it to him about 1839 or before. Claimant has had quiet possession of it to this time. I know of no Counter claim.

Judge Andrews sworn. I know there is a ruined house lived there 5 or 6 Years, and that the location is the same as that stated by Namauu. I have always understood it to belong to Claimant, and never heard of any Counter claim to it. It is fenced and has 3 houses on it, and a few Bread fruit trees

Freehold voted in the above two Claims 23 Dec.

Claim No 618. C. Kanauna for Heirs of Mekaiauhiki Dec 3

No. 2. sworn I have known this Land from 1834. when it came into Claimant's possⁿ for his wife. It is in Molokai - Kaulaha is the name of the district. It has been his ever since. It is fenced with Stone. There are 3 dwelling houses on it, and a long stone Canoe house. Makai is a place called aink Rals. East is a fish pond - Makai the sea, and West Louisa's lands. I know of no other claim. Those living on the Land are under Claimant.

John Trapene sworn. I know the place. In 1838 I put

down this land as belonging to Niebauskis as her Secretary, and in 1842 I went over and saw it, but do not remember particulars. I never heard of any other claim to it, and registered it as hers. I suppose the land belongs at present to her son Punalilo.

Freehold. voted 22 Dec.

Claim No 639. Keinai

Dec 13

John Si sworn. I have known this place from about 1835, it was then lying vacant. At that time Keinai enclosed it and built an adobe house on it, which was partly washed down after. He has always since occupied it himself or by a representative. Beretane is Mauka - Alani puaine Ewa side, Hale Honia and Kahas Gard are Makai, and my lands is on Waititi side. I know of no other claim at any time.

Ramau sworn. I know the place and can fully corroborate Mr. Si's testimony.

Kaimano sworn. I have heard the testimony and know it to be true. I have known the place since 1836, and never knew of a counter claim to it.

Freehold. voted 22 December

Claim No 634. John Michel

Dec 8th

Kekeanawa sworn. This land lies on Maunakea Street, Claimant had a piece elsewhere, and on account of the Road going through it, the greater part was taken away. On that account I gave him this piece, in answer to his application. I took it away from one of my own people I gave it to him. There is no other claim to it. He has since built upon it. Maunakea is on Waititi side, Mah. ahias is Mauka. I shall round on Ewa side. The remainder of which is Keapoia, and Makai is a narrow lane between it & Kekeanawa's land. Claimant has occupied it since 1837 or 8.

Freehold voted 22 Dec.

Claims N^o 619 to 632 Stephen Reynolds. Sec 8

William Caddell sworn - I have lived 46 years on these Isl^{ds} & know the Cabu Hotel premises, claimed by Mr Reynolds. He has occupied them until recently by Mr Punchard. I have always understood one bound by the stone wall on Muanui Street - Ewa side; and another on Mauka side by Merchant Street; and another on Waititi side, by land purchased by Mr Reynolds in part; and part by land occupied by natives, and on Ewa side by our former premises. Our Waititi boundary is a continuation of the North side of Muanui Street to the sea, from the South West corner of Punchard's store, his line shoots off at an angle till it meets our South line, and then follows that to the water: this angle I do not know.

There were two straw houses on the ground; there was one on the part now occupied by the market, when I came to the Island, when it was decayed, it was renewed but is not now standing. After this house was down

I observed the natives encroaching upon the lot, it being by the sea: they built little shanties, and piled up their vegetables &c and gradually they got into this old building.

Cap: John P. Rice sworn - The name of my ship is Isaac Hicks. I have known the Cabu Hotel Place ever since 1828, it was then occupied by Knight and Manine, son of Don J. Manini - as keepers of the Cabu Hotel. I have often been here since then; and never knew any one to occupy those premises since them but Mr Reynolds & now Mr Punchard.

In 1828 I was a Boarder there; and occupied a part on the South east of Punchard's store. Part of the old building was on the grounds where the market now stands.

When I came in 1833 I used it as a store. Mr Reynolds then had the premises in his possession. I missed that building first in 1843. I remember a pig pen on the North side of the Cook's house, belonging to the premises.

Cap: Thomas Russel sworn - The name of my ship is Sarah Parker;

I knew the Oahu hotel Premises in May 1826, and boarded there in the same year. I know well the building belonging to the Hotel, where a number of Ship Masters lodged & boarded. Knight and Manini were then the Conductors. It stood South East of the Hotel house, which stood partly where the store of Pierhard now stands, but more S. E. There might be 10 to 20 ft. from the corner of that house to the Hotel. The last was widest - in other respects they were much alike. I do not know who built those houses. Manini occupied them when I knew them first, in 1826. I was a boarder there in that year, twice in 1827, and in 1829-30-32-33. I know the sleeping house then stood on the ground now occupied by the market. Knight & Manini then owned the Premises upto 1830, and Mr Reynolds after that time. I do not know Mr Reynolds got them, but that he possessed them after Knight's death. George Bush sworn. In 1828 I was steward of the Hotel - the Premises were then owned by Knight & Manini. I lived there in 1828-9-130. They were then bounded by a stick fence, with a well & pump in East corner. There was Mr a large house on Waialeale side, occupied by Mr French as a sandal wood store. From the corner of that house a stick fence ran to the water side, by premises belonging to a Native, named Oaii, who lived in a long house (canoe). Inside of the Premises was a bowling alley 9 fathoms long; below that a large sleeping house on the sea side. There was also a small house muddled for fire wood between that and the sleeping house, into which the tide ebbed & flowed. Outside of these was a water trough, to supply ships. Part of the Market now stands on the place where these premises then stood. I should say half of the Market occupies the part taken. In the front there was a stick fence by the muddled house, which was half in it, half out; this fence was nearly in the direction of high water mark, or where the Market now stands. The sleeping house stood partly where the Market now is. There was a pig pen built

outside the Cook's house, occupying about 15 feet North of the Cook's house. Below the Cook's house was a small house for a tap, and at the back a privy.

Mr Reynolds came into possession of the Premises about 1830 after Mr Knight's death, and has held them ever since. I never knew other persons claim them.

John Smith sworn. Lived as Cook at Hotel premises about 13 Years ago. Mr Reynolds then owned them, There was a pig pen at that time about 15 feet wide, towards Mr Ladds. There was a stick fence running by Oadi's - They kept the fire wood by the Sea side in a mudded house. I lived there 9 mo^{ths}. There was a stone wall on Numanu Street. The wood house belonged to Mr Reynolds; it stood on part of the ground now occupied by the market, on Waititi side.

A. G. Fayerweather sworn I came here 10 May 1831. I commenced boarding at Hotel premises same year. There was outside a house used as a store on the Waititi side, which then stood on part of the ground now occupied by the market. There was a pen north of the Cook's house, it might be 2 or 2 1/2 f. long wide. I do not know the width of the lot, but I could point it out nearly. Mr Reynolds then had possession: the premises were afterwards sold by Auction.

James Robinson sworn I came here first in 1822. I know the Oahu hotel premises - Some time after I came here John Peeres put up a house as Hotel near to where Purchards store now stands: S. E. of it. A little after I used it as a work shop for ships work. There was an armorer's shop to North of it near the Sea. Some time after George Manini took charge of it, and built the wharf & fenced it round; Knight was then connected with him. They kept an Hotel by the sea side called the South Sea tap, below the Cook's house. They built a bowling alley, and the well

is the same as was then made. The look-out house was outside the Hotel, near the sea side. I know the present market takes up part of the ground then occupied by the Hotel premises. I know there was a pig pen about 12 ft wide and north of the Cook house. I think the place belonged to Kalamoku when I worked there. I do not know from whom Manini got his title: whether from Boki or Kalamoku. I do not know the exact boundaries of the lot, but one was where Neianau Street runs, and the other where Mr French had his store.

Resumed Page 95.

Claim 602 Wm. H. O'Connell.

Continued from Page 76. Dec 8.

Stephen Reynolds sworn. I am acquainted with this land. I think in 1827 or 8 Doctor Ford took it; it was then waste, he got it from Gov Boki, and I think paid him a trifle for it. It was through the influence of Cap. Cobetts he obtained it. He built houses and lived there till he exchanged with Mitchiner. I never knew Fords or Mitchiners right disputed.

Resumed Page 137.

Claims 619 to 632 Stephen Reynolds.

Dec 10

N 619

Andes Dindoot sworn. I was present when these premises nearly opposite those of Genl Miller, were sold by Auction in Feb 1839 or 40. then belonging to Mackintosh, and I know Stephen Reynolds then purchased them, and has ever since possessed them.

Resumed Page 273 v. 3

Claim N 626. Counter 617. Manana for Natama. Neianau sworn. I know this place. Merchant Street is mauka of it. S. Reynolds land on Ewa side; The N. E. Corner of Mr French's sandal wood house was on the boundary line; it runs parallel with Nuananu St. till it nearly reaches the market within 2 or 3 fathoms, and it is bounded maui by the small space between it & the market house.

On the Waititi side it is bounded by the place formerly Ma-
huanau's. Called Nihou, and at present occupied or
possessed by Janion. The width of the piece is about
5 or 6 fathoms. I think the sandal wood house was
built in 1822. Nahiaki had this place from the King
in 1822 - and he built that house. He died on the coast
in 1825, and willed it to his wife and Katama. Potoi
and my self heard the will made. The wife died, and
her part in it then came to Katama by the will. When
I came in 1825 from England I found the land lying as
it was, and afterwards I saw Mr French in the possession
of the place. Kalamohe told me he had leased it for
Katama to him. This was said to me on my return;
when he also said, that the proceeds were equally divided
the first year between Katama and the wife, and
when she died they went to Katama.

In 1828 Mr French gave up his lease, or it expired.
The house fell down, and no one occupied the place since.
Mr French wished afterwards to occupy it, Manania
refused. The land has not since that been possessed
in an undisputed way.

(A deed of Sale was produced by Mr Reynolds to
the Board of this land by Mr French to Mr Reynolds
for 500^l. and dated 1 October 1838. of which Vetea-
naoa said:.) I know nothing of that transaction;
and if Winau had given her consent to it - where is her
name? and why was it not attached? (This therein
stated to be North East by a road 30^l. South West by
Native houses 30^l. South east by ^{Native in door} North grounds 90^l.
North West by Bahu hotel 90^l. (See Page 115 for details.)
Potoi and his wife were the Executors of Nahiaki's
who died in Vatharaisa. They had to carry out his will.
After my return, I went to Kalamohe to state this will
which was made at Vatharaisa; he said to me "I have
let out the place to a Foreigner."

John Si Swain. I know the place very well, and that
the Governor has correctly stated the boundaries.

and also about a house which Nahiokukui built, and was occupied by Mr. French. I after know a foreigner had put his property in that house. In 1820 a large quantity of sandal wood was put there. Mr. French & perhaps some others were then occupying it. I then saw that Kalamā and other women went in and out of it, as if they had a right there, which I thought they had. I heard one day some foreigners say while I was there, that the house had been hired at 5 \$ per month. I enquired whose the property was: they said it belonged to the children of Nahiokukui, and I have never heard from that time to this of the place having been disposed of, but always thought it belonged to the assigns of Nahiokukui. I never heard of this lot having been sold by auction.

Naha sworn. I am acquainted with the place in question ever since 1822. Nahiokukui built a large house there on his coming there from Kōwāī, before which he built some small ones. I do not know from whom he got the place. I know foreigners used it, but not the terms of occupancy. Kalamā gave the rent he received for that house to Nahiokukui, who was father of Kalamā. The land I always thought belonged to her or her Guardian to the present time. I never heard of its being sold by auction. I have been here ever since 1822.

Nanāina sworn. I am only Guardian of Kalamā. My knowledge of the place is the same as that already stated. The first time Nahiokukui went to China, I was one who took care of that place. Kalamā then talked with me about it. He gave over to me all the money he received for rent, and I paid it to the mother of his son. Mr. Haymet had goods in the house at the time. Shōriko was gone to England - and he applied the funds in the same way. He always managed the business, but the funds went through my hands. At one time I received two forty dollars for the use of the house, and I paid it over. The house was used by Haymet & others during this time.

when the King was away. A little after his Return and the tomb was built - The Chiefs went up there to live, and Katalimotu paid me 400 \$ for the Rent of that place. After that he told me the Foreigners had done living there - I then wished to occupy it, and found wood in it, and went to Katalimotu about it, who said there were no Foreigners then leasing it, the wood was Mr French's. I went to Mr French, and I understood from him that he had possession of the place, or had put his property there. I then went to Katalimotu, and he said, You let it alone I will arrange it with the Foreigners, and he took charge of the place, but I never heard from him as I did from Katalimotu. Katalimotu and my self and others went and lived off and on the premises. After when Katalimotu was here, I saw the house full of Sandal wood, (when I heard Mr French had the place. He told me it was his, but I knew nothing about the particulars.

When Kironu went to Hawaii and came into office, she took the place into hands with others to rectify. In 1826 or 7 Mr Reynolds laid some claim to the place before me, and I denied it. At that time I and Ocai went and pointed out the division of that land and Mr Reynolds' and the well was the division the other way. At first the pump was in the exact line, but afterwards it was scolded, and it went into Mr Reynolds' lot. After Kironu died I went with the Govern^r and saw the place as it was, and when I talk^d of giving it in to the Government I was surpris'd to hear of Mr Reynolds' claim to it and put in my protest. Mr Sudd advised me to take it in hands personally, and not to throw

89

it upon the Government. I know of no other claim
to the land but Natama's. On account of it belonging
to her and my self being her representative, I thought of
putting it into the hands of the Government.
13th Dec^r Wm French sworn. I know the place in
question, and the document now presented is the deed
of sale from me to Mr Reynolds for the same, and has
my signature to it, dated 21st October 1838. I purchased
the land ~~see~~ from Governor Boki. I think in 1828, there
was one store house on it, and a large grass house - which I
used for sandal wood and other things - for 10 years,
till the time of sale, for which I gave him 300^l. He
said he was acting at the time as agent for the Lau-
foids Island Government. It was traded in with
the acc^t current with the Government. Boki gave me
no writing, and I took no receipt. My possession
was never disputed during the 10 years I occupied it.
I never heard that Nanaina or Natama claimed this
land. In 1838 I sold this land with others at
auction by and with the consent of Governor Kua-
naou. Haalili was sent to the auction on the part
of the Government, and he bid for this as well as
for some other places, and purchased one of them.
I had no conversation with Nanaina on the subject.
I thought it belonged to Boki, or the Government
through him. Naahumenei & his sister were perfectly
sensible to this purchase at the time. I never heard
the place belonged to an ~~one~~ also during the 10 years
or more that I occy.

resumed Page 95/100
13 Dec^r

Claim No 620.

Wm French sworn. I recollect Doctor Serriere getting
this land through Capt Eubette who was then my partner,
Dr Serriere occupied it many years till his departure
from the Islands. He got it about 1829 I left in 1834.

I never knew more of this transfer than that Mr. Reynolds had the place, and sold it to Mr Greenway who sold it afterwards again to Mr Reynolds. It is fenced, and the adobe house built by Seriere still remains on it, with several others. Cross St. is on the Waititi side. A lane between the premises and those of John Laidd is Maunra; Premises sold by Meti Mr Grimes are on Ewa side, and John Vedolles land is Maikai.

As far as I know Mr Reynolds is the owner of the land, and I have heard of no counter claim. He has had possession since Seriere left, and those occupying have always told me they had it from Mr Reynolds.

Doctor Hooker sworn. In 1829 I know Dr Seriere was living there. I think he left here in 1834, after which Mr Reynolds ^{possessed} the place, who sold them to Greenway, but they reverted to Mr Reynolds. In 1840 I wished to purchase them from Mr Reynolds in order to exchange them with Mary Suckle. I went to the Governor about it, and he told me it was Mr Reynolds business and not his. I never heard there was any dispute about the title. I always heard Mr Reynolds came by the place in consequence of a debt due to him from Dr Seriere, whose death had occurred. I know of Mr Bachelot's death, and of his absence - witnesses to the mortgage dated 1 Sep^r 1831 from Dr Seriere to Mr Reynolds, and that the writing and signature of that instrument are Doctor Serieres. I know also that a promissory note for £100^s dated 1 Sep^r 1831 is signed by Doctor Seriere.

Wm French stated that he was well acquainted with Doctor Serieres hand writing, and knew

1847

The two documents referred to were signed by him. (See
See Page 114.)

Claim N^o 625. How 13th Dec^r
Wm French I know this lot which is at corner of
Museum and Merchant Street. It is walled in, and
has two houses on it, stone and Glass. I rented it
from Joseph Navarro in 1825, and kept it as a store
till 1829 - when Mr Reynolds purchased it from
Navarro, and I settled with Mr Reynolds in the vend.
since which time he has always occupied it.

John Di Sworn I know that Claimant has occupied
these premises as a store ever since he purchased
them without dispute

Claim N^o 626. 13th Dec^r
Alexander French Sworn In 1829 I and Colcord sepa-
rated and got from Thurston who was head man of
Hinay, this place. I built on it, and paid twice
20⁰ for enlarging on it to Governor Adams. I built
and lived there till 1829 but I sold it to Mr
Reynolds in 1839) but any one disputing my
title to it. I have a Sale now produced and
dated 12 March 1841 for 2500⁰ was given & signed
by me. Broadway is the boundary made by
S. Reynolds Waititi side, Cornetta owned by the Rauonuki
& Swinton. J. Cummins land is a Rai - and makes
on Ewa side.

See deed Page 375.

Claim N^o 631. 13th Dec^r
George Wood Sworn I know these premises, which
are situated and described as set forth in a deed
from me to Mr Reynolds dated 1 May 1844. I
got these premises from Governor Bugee in 1826.
as a Gift. I fenced and built on them, and occupied
them from that time to the time I sold them to Mr

Reynolds, in 1844, as set forth in the deed of sale, giving the Government the first offer through the Governor; and receiving his consent to dispose of the place to Mr Reynolds. I know of no other Claimant. The deed as now produced is signed by me, and was the one I gave to Mr Reynolds.
 Continued page 143.

Claims
 numbered

From P. 32 Claim No 150 Hamanu 13 Dec^r

Maatunui sworn. I know this place, it is in Hoonohu. It is on Ewa side. Hamakan's mauka - Kootel Steel Makai. My own place on Waititi side. Claimant has had possession from 1836 to the present time. It is enclosed, & has many houses within the fence, several live under Claimant and some Congress. He had the land from a gentleman. I know of no counter claim to it.

Archold Patent 22 December

Claim No 117, and to all. Dec^r

Maapike's sworn. In Hoonohu. Nonia's is mauka, Mui's on Waititi side; Kahaletwiliwili's Ewa side and Kapehe's Makai. Claimant's wife Maria owned this land in 1829. She bought it of Wm Stevens for 17 \$ Cash & 2 \$ serving and for a dog. After a time residing there the walls fell down and the house and she went to another place, from which they were away and she returned to this, and remained there until she died, with the agreement of the person she bought it from. Before she died she made a will giving the place to her younger son, then Paleka, who died without children.

I think Mr Bell is the true owner of the place. There is no one living on it but a boy placed there by Mr Bell. There is no house at present upon it. It is enclosed with a fence which includes other places. Mr Stevens has a claim to it, on account of it having been temporarily abandoned.

Kahalewiliwili swears I know this place, and that the boundaries have been correctly described. I know Claimant's wife bought the land of Mr Stevens as represented for the value of 20 dollars about 1829.

She was married with Claimant's father and Governor. She is now dead. Stated by her brothers dead. She gave the place to her son in 1829 after his death. He gave me the place, and gave it to him. The same. I have not attended to the same.

Joseph Goddard swears I saw Mr. Naomi say the land was the King's, but had the disposal of it; and Claimant is the undisputed right.

The claimant is at Waimea, Hawaii. Jacobus was 22 Decr subject to other counter claims. See claim 128861 Chancery.

Case 632

Decr 15

A Mr. John Robinson was present in evidence. These premises and dates. See page 16. John Robinson swears I live on the land described in the above record, and have occupied it since 1830; in that I purchased it of J. Robinson, who went to

94
the Bonian Islands then. It is fenced and has a house
and well on it, and no one has disputed my right
during that time. I desire this land to be conveyed
to Mr Reynolds as set forth in the deed of 27 May
1842, ofovenamed; with this reservation; that when
I or any of my heirs shall pay to Stephen Reynolds or to
the exec now owing to him from me amounting to
the sum of 89 £ with interest more or less: then the
said Reynolds shall convey the same to my Child-
ren for their use and benefit as over.

Note- The Claimant Reynolds con-
veyed to me receiving the sum of 100 £ as
the purchase money of the said land claimed. Before
the death of the said Reynolds

Witness my hand and seal this 8th day of Dec^r 1845.

119
A good was appeared before me by Claimant of these
premises in David Owen and his wife Naili,
who were sworn and dated 19 Dec^r 1841, acknow-
ledged and received to me the sum of 18 £ 7^s by John
Smith; also bill of sale & receipt from Charlton to Owen;
and Owen sworn and returned the same in question
and conveyed it to Mr Reynolds as set forth in the
deed now presented. I purchased it from Richard
Charlton then Bur Consul about 1835.

When I bought these premises there was only a
stick fence there, and in 1841 I gave
400 £ for the places. When it was now
stanch, there; and it has cost me about 2800 £.
John Owen had some debt, and he was
his debt, and he sold me the place for
400 £. I bought it from John Davies,
and Owen from Consul. No one has disputed my

1822
title since the purchase. Hekeianaou measured the land
himself as it now is, and gave it for that taken away when
Nuiuanu A. was made.

Keoni Kalaoune is Counter Pt No 15

Claim 774. Pua

Dec 15

Manuiki sworn - I know this land; it is in Koonoche,
within the enclosure of Waipena We. I only know about
the house, and part of the title. The boundaries are these:
Hekei Kule's is on Waipita side, Maadul on the
Keawemooter's on Pua side, Nuiuanu on the
I have known the place since 1829. It has no fence &
it has one fence. Claimant received his right from
Kainalo, who got it from Hekei, who got it by gamb-
ling. I know of no other claim. Pua has lived
there in peace since 1829. He lives under
Kainalo lives under Nuiuanu

Koahu sworn - I know the evidence just given is true.
I only know Hekei built a house. When the place
was lying waste. Hekei Boki of the Island, I know
that house became Kainalo's by gambling. The house was
stacked against cloth. He was father of Pua,
who claims as his heir. He knew and I know
of no other claim.

Claim 629. P. Reynolds Cont from 85

George Wood sworn

I came to 95. I recollect Mr
Peves' blacksmith's shop then stood on the sea side.
I always understood Knight & Manaji as the place
from Boki as people reported. I know Knight Manaji
built a bowling alley and other houses. I recollect the
small wood house on the sea side, and on
North side of the Cook house. Pua Hotel

96
and premises having been sold by Auction in 1832.
(Mr Reynolds added - the undivided half to settle Mr
Manini's estate) by the Executors: I bid them off
and gave them up to Mr Reynolds. The purchase
money was something more than 1100. The sleeping
house stood where the market house ~~now~~ stands.
I know of no other occupant of the premises till
Mr Pimcharot took the place. The market
house was built in 1845.

Note) Copy of a Protest was offered in Evidence
made by John Nicorn - Notary Public, against
Kerika on dated 12 August 1845 and witnessed
by Mr Nicorn on 13th Aug 1845.
In which see Page 110.
Nicorn's - Page 100

Claimant's Name is Kaunukua We cont from P. 7 Dec 7
Kerika sworn. I tried his case which was
brought before me 2 March 1847 which was decided
in favor of Kaunukua.

Next sworn. In Feb 1847 the parties had
to trial before me as Buia whan, and I gave my
decision, not having seen the place. Kaana came
as witness. He testifies that in time of Toto, the
land was not taken to Government, afterwards
it became a tanu taken under Tapu Honohiki,
who died about 1841, when it came Kapone II, and
after to Kaana who got it from Tapu.

In January 1847 Claimant took it from Kaana
in virtue of being rotiki under the King. Such
was Kaana's imoi before me.
after hearing the Commisses I decided the Kata
patches belonged to Kaana, and the other lands
to the rotiki, who is the Claimant.
They afterwards appealed to Te Kuniwara, and
was so the decision.

Next sworn. I know the place, it is in a

district called Kapiapuna, Koonoluhaina. It is 97
bounded mauka by Poakina's St. Ewa side by Garb
of Kala Koa, break by Kani's and also Waititi side.
I have known the place from 1839, and Kuaana to have
lived there from that time to Feb 1847, to whom I
think the place belongs. The Konojiki (present) claim
ant took the place from him at that time, and Kuaana
appealed to the Kunauhau. He took it away because
he called it a Waiete (Government land)

Claim 17. Adamu Kairi Dec 17.
See Evidence taken in Native R. Des. Page 116. Oct. 14. 1847.

John Si' Siron I know this place which is in Koonoluhaina.
In 1837 the streets were laid out, and one of them cut
through the lot. This was Hotel Street. The half of it cut
off on mauka side was given to Liliuoe, and Claimant
retained the other part on maui side. He has a
fence and 4 Houses on it, some went to foreigners.
The present Maunakea Street Theatre stands on the
part taken away.

See notes vol 22^c December.

Claim 70. Waiaha Dec 17.
Postponed 25th

L. Kaauwai sworn I know the place, it is on Koono-
lulu. Maunakea Street is on Waititi side. Kanchali's
Yard mauka, Puaa's Ewa side, and a lane dividing
it from Keotewa's mauka. I have known it from
the time of building the Fort. 1817. It then belonged
to Claimant's Father, who was a foreigner named
Joane Aoaerui, or John Williams. He was Captain
of the Fort in those days, and lived on the land till he
died in 1832. When he died, and because his

88
her, as I have always understood. He left two daughters, the eldest of which is Claimant; her husband's name is Kaciore. The land is fenced and has a well and fig tree on it; and Claimant is now living on it.

Claimant offered further testimony which the Board deemed unnecessary.

Freshells dated 22 December

Counter Claim 78. Kamakohou 1043.

Dec 17.

Voia sworn. I have known the place a long time - it is in a part called Kihikaha Honolulu. Claimant's father Kaiakooili came from Hawaii and had this place in 1822. he got it from Makuia and Kado. It was then waste. He dug a well fenced it and built a house. He died in March 1834. The land was left to Claimant's mother, and he had Claimant was to have charge of it. She died July 1837. Claimant lived here till he lately rented it to foreigners. There are 6 houses on the land, & those living there are under him. Maau's yard is mauka. Hoomoepule's on Ewa side, and a road leading to the River by Maimalaea & Makai. Michel's place is on Waikiki side.

Hoomoepule sworn. I have heard the testimony of Voia and know it to be true.

Resumed p. 316

Claim 195 Kamahiaai.

Dec 17.

John Si' sworn. This place is at Kawaiha'o. Hoono. It is fenced, and has two houses on it, adobe and wood, and a well. I remember Claimant living there first in 1837. He has lived

99

13-14
there ever since; and probably before that time in peace.
He has never been troubled in the possession of the place.
It is bounded Mauka by a Road back of the Mission
premises. Ewa side by a line between the School house
and the school house and the Mission. Makai by
Gard of Puni Kairano, and Waititi side by another
path separating it from a fish pond. There is no
Counter Claimant.

Claimant offered further evid^e which the Board declined.

Freehold voted 22 December

Claim No 2389 to Kaalilio - Cont. of Page 52. Dec 20

~~Witness Sworn~~ I was present when the title of Makahela
was made - it ordered the house and property were to belong to
Keolewa, a large Comb for Nete; a trunk and Mare for himself;
her grandson; another to Maalaloa, a cradle to Nedie;
the Yard to return to her who built it; where Keolewa now
lives; all the small Yards enclosed in it to be thrown down,
and only one Yard continue; and Keolewa to live under
Keana, and if in that subjection, She did any thing wrong
she should banish him. Keana said he will probably
do us no harm; Makahela replied, he has already done
mischief to me. That is the End.

Keolewa - Lally - Kaumeliuta - Hana - Nekie - Makahela were present. I was outside with many others;
she died February 1844. I belong to Keana's interest, but
am not a blood relation.

~~Witness Sworn~~ I know Keolewa's place; it is in
Hawaiiaha. I have known it since 1822. and also Keana's
and the boundaries of Keolewa's. Waititi side is the
place of Keonolei - Mauka was waste land and Ewa side,
which there reached to Mr Simons. Makai was an open
place, but the road was the same as now. Keolewa's Yard
belonged to Poluna from occupation. Makahela was her

Younger Sister, and wife of Helewa. I went away
 in 1824 and have not long returned & know little.
 Mafale sworn. I know of Mafale's will, and
 was inside the house when it was made. He
 gave Helewa 4 horses - the house & yard,
 some bread &c. Five horses to Helewa. One
 horse and a trunk to the grand child Timote. A
 Comb to Hele, and a cradle to Heke.
 Pina - Mafale's Mother, and Tiana were present.
 Koanu and Hele were not then there. This was two
 days before she became insensible, when she was taken
 to another place, and it was a week before she died.

Resumed pag. 107

Claim 62b. J. Reynolds Cont. G. P. 89. Dec 20.

John Meeke sworn. I have been acquainted with
 these premises ever since Knight and Manini owned
 them, and have been led by business nearly every
 day to frequent the wharf from that time, with the
 exception of different intervals of absence. I
 attended to the construction of the wharf of Ladd &c.
 which is about 60 ft. apart from that of M^r Reynolds.
 His wharf was built by Knight and Manini first;
 has been repaired several times, and afterwards
 rebuilt by M^r Reynolds. The house of Punchard
 now stands on the boundary line of M^r Reynolds'
 land. Numanu street has been open ever since 1809.
 Punchard's store is where the old fence was. The
 line from that to the water has never been defined.
 The only fence that stood was where Punchard's store
 now stands: between that and the sea was open
 ground, and on Numanu Street.
 From Punchard's store up to Merchant Street
 M^r Reynolds' premises are bounded by Numanu St.

1847
on Ewa side. I do not know who the land belonged to
to where the Cook house is built, but to the westward of
it, it never belonged to any one but the Government.
I remember Mr. Ladd had some rods of iron building
where the Pilot's office now stands and he was
soon came and pulled it down. This was several years
previous to 1820. The piece north of the Cook house
was made of sticks and I think stood there as long as
the hotel; it might have been two fathoms long and I
think its length was from the sea. I do not think it was
there when the old fence was made. I never heard of
Mr. Reynolds or any other person claiming that land
north of the Cook house before the present office was
moved there.

The piece called ~~the~~ sticks ~~was~~ pulled out by Ladd
and Co. I laid the spring piece. Mr. Reynolds never
claimed north of the Cook house that I know of, and
made no objection at the time when the wharf was
built as Ladd & Co. ^{comp.}

The fence south east by extended to where the mar-
ket now stands. The house belonging to the hotel stood
outside the fence; it was 18 or 20 ft. long by 14 or 15 wide.

There was a large beam which lay on the beach which
constituted the Waititi boundary of Mr. Reynolds sea
line - up to which the canoes came. The tide came with-
in 5 or 6 ft. of the Native houses then standing near
it.

(Cross examined by Mr. Reynolds.) I know the Governor
pulled the house down by the people who did it, who I heard
were sent by the Governor. I know Knight and Manini
never had any right in the land north of the Cook house
because they never used it as claimers.

A stick fence bounded the hotel premises on both sides
Muanu and Waititi. That makes of Richards
was the boundary there; the thoroughfare between that
and the wharf was always a public road.

I do not know whether the Canal on which the Cook's house stood, and the Wharf were a part & parcel of the Cook's house premises or not. I know they were used by them.

Wm Ladd's sworn. I think it was in 1838 I built the Company's Wharf. At the time I took possession of our place, the water came within about 20 ft of our Maori fence. The slip was built at various times. I have possessed the store premises since 1833, and have never been disturbed. Mr. Reynolds claims from the corner of Ladd to ^{the} premises on Nunaka St. in a line to the water, just to the north of the Cook's house.

Reynolds's sworn. J. Reynolds boundary is in a line with the Cook's house; it runs from Ewa heads of the Cook's house to the Ewa heads of the Wharf. I claim for the Government Mauka of the Cook's house. Meek's slip as given on the Chart belongs to the Government. Meek asked my permission to lay down the timber and construct it, and I gave it him. Mr. Ladd built out there and I told him he had no right. He commenced first Mauka where the pilot's office stands a foundation of stones. I enquired whose house is this? he said his own. I said take it away, and I ordered away two other long sheds which he after built, and he removed them. This was just Mauka of where the pilot's office stands, and after the wooden Wharf was built in 1838, or it might be in 1841 when the Market was altered. Mr. Ladd admitted the correctness of my decision, and that was the reason of ~~his~~ not building again. Their line does not extend in that direction straight down to the Sea.

There was a temporary hog pen put up

1842
103

as they put up Cattle pens. I never considered it any thing besides what might be put up or taken down, as the case might be. I never knew Mr Reynolds claimed any thing beyond the Cook house. The land between Punchards store and the Cook house is not within the claim. George Marini jumped out of his fence and built the Cook house, and the wharf, his fence was where Punchards store now stands, and all between that and the Cook house was open, as was all to the sea of the Makai fences. The long timber was the boundary of the Waititi side, and the MauiRa corner of the Cook house was the boundary of that part. I filled up on the Waititi side of the timber

Resumed below.

Claim 630. S. Reynolds

Dec 22

William Wallara sworn. (Mr Reynolds offered a deed in evidence) I signed that deed, dated 17 Sep: 1846 and gave it with Hannah my wife to Mr Reynolds.

I got this place from Governor Kekuanava for one I lost by the Nuuanu road being made in 1838.

The place is fenced. There was a house, Cook house, I lived on it and I occupied it free from dispute till the sale. (The deed produced is acknowledged and registered before John Ricord same day as dated) and Copied (See Page 122.)

Claim 626. S. Reynolds. Cont'd above

Dec 24.

Mr Reynolds offered in evidence a deed from Mr S. G.inchley to P. A. Brinsmade. Wm Ladd & Wm Hooper dated 4th March 1835 & show that their wharf lot and his own unite together. P. A. Brinsmade sworn. When I came here in July 1833

there was an enclosure to the North of the Cook house between that and the Canal after obtained, and it was used by ~~his~~ Reynolds at that time for turkeys & pigs. When that was removed he used the ground for some time in planting grass & fir wood & I know nothing more than that I always considered him the owner of that land, and respected his rights there as our neighbour. In 1840 that ground was used by the U. S. Exploring expedition with his consent. Some of his timber lying there the whole time till I left in Dec^r 1841.

I remember the old Gov^t store house, and a many small native buildings, between that and the Sea, which have been removed. This land was used as a market place from that time till 1841.

(Mr. Hudd offered in evidence these documents (see page 11) to show the views of Land Co^{rs} in 1841 of Mr. Brinsmade's boundary. Mr. Brinsmade admitted these documents to be genuine as signed by Radd & Co but he did not recognize them, nor had he any recollection of them. These letters were adduced to show that they then considered the Canal on which the Pilot Office now stands to be government property.) See page 11.

Wm French Sworn. I came here in 1819. The hotel premises were not then commenced. I think they were enclosed and built on in 1825. I boarded there for a long time when Knight and Maniac occupied them. I presume the stick fence was put up by them, but the wharf was never enclosed. The human stone wall boundary was built when I was absent at Chiné. I purchased the sandal wood house from Boté. There was a house belonging to Hoai ai on the land Matrai of that house which I purchased from the sister of Hoai ai ^(P. 11) for 200. This land now stands as part of the market grounds. Then some native small houses also were there. She refused to interfere

105

in the sale of the sandal wood house, which I bought of Piki for 200
after the other purchase for 200[£] which when I sent to Pira
she returned to me and reversed the bargain, because it was
a smaller sum than the other. I know that Goava con-
tinued there with his dependants a long time. (Mr Reynolds
here stated that he had withdrawn his claim to Pira's lands,
and that he only put it in in answer to Mr Pidd's challenge at
the time of the British Commission.)

I think I could point out the boundaries on Mr Semons side
if I were on the spot. The tide can close up high water mark
to the place I bought of Pira in 1828, and does so to this time
occasionally. Mr Reynolds I think partly filled up the part
in front. I think I could point out the sea boundary.

I only know there was a wharf built belonging to the hotel
premises, but I do not know on what grounds or under
what circumstances. I considered the wharf to be 20 or 25 feet
in width, when I made George Manini an offer of 2000 for
the premises, including it. I only expected to purchase the
hotel premises and the wharf which was built. Though I
might have applied to Gov for an extension afterwards
further in the sea. The wharf extended in my view about
half the width of the hotel premises. It has been built on
since that time on both sides; the thoroughfare crossed
between that and the Jerve mauka. I took the Gov line to
be from Mr Reynolds old premises in a straight direction to the
sea, which would bring it to near the north side of the Cook
house. It has been the custom of merchants for any
person to put spars and lumber on the ground north of the
Cook house for their convenience. I did so myself in 1839,
without any communication with Mr Reynolds about it. Nor
did I ever hear till lately that he made any claim there.
I considered the part built up to have belonged to the hotel
premises as a wharf, but not the sides of it.

Piki's Sworn. Kitevanava filled up the ground where
the wharf now stands. The sea came up about half the

width of the market. I and Te Ruanaoa filled up jointly south of the timber lying on Waititi side, which spar was always considered the boundary on that side of the Oahu Hotel premises. The wharf was first narrower and this log was put out to widen it. I and Te Ruanaoa filled it up to meet it in 1846.

Te Ruanaoa sworn. A Row of stones was the first boundary on the Waititi side, and afterwards the timber was put in the same place, when Mr Reynolds got the premises. He has no claim on the Waititi side of that timber. I put in stones and dirt, and filled up on the market ground, because the sea came into it. The market now stands below high water mark.

Was French sworn. I recollect there was a stick house north of the Cook house, where Mr Reynolds kept turkeys. It was merely a temporary thing.

Heald's sworn. I lived 17 years on the premises marked of the market under Tapaai, who held his land under Heaumotu, from him Tiaa, from him Kinau, and now Te Ruanaoa. I know Kooara's boundary, on all sides. I do not know that any encroachment was made on Mr Reynolds land when Te Ruanaoa made the present market. He filled up the place under him; his sea boundary south is by the timber. I and others built the wharf, hired by Omaniia Teo. He has no claim on Waititi side of that timber; it has always been the dividing line. The market now stands on what formerly was the highway, and outside of the original hotel premises. I can point out where the native houses formerly stood on the sea side. I know of the water course from the pump to the Cocks; it was carried through our land at the request of Omaniia, but he never claimed the lands. There was a stick fence went along the premises in our days. Some

stones lay at the bottom of the fence on the Wāhiti side, and also on the Mātāwai side, these stones are the present boundary: the old stake fence was the former mark.

Reverend P. H.

Claim 238-9. Toana Kowaiti's Cont. P. 100. Dec 26

Maiki Kōle Sworn. I heard the last will made by Mātāhahala just before she died, and also of the first. There was about two weeks between them. That which I heard was after she was carried to Wāhiti. She ordered all property suitable for men to be given to Keolewa. He was to have the house; and horses &c. Sally to have a Comb - Grandchild a skin trunk Naatāra a Chest - and Hana the house lot. She and Keolewa were to occupy together. His mother said they will quarrel: She replied if he misbehaves let him be sent away. It was a verbal will.

Piema sworn. I did not hear the last will, but I heard the first, which gave all her personal property to her husband: 4 horses 2 houses and the Land, 5 horses to her Brother and a trunk, 1 horse and trunk to her Grand child, a Comb to Sally, and a Cradle to Neke. I do not know of her being taken to another place.

Imputation of Calumny protracted in this age by J. Reynolds & Anis friend

Claim No 15. Neoni Kalamune Dec 27

This claim was formerly taken up by the Board on the 1st of July and 21st July 1846, but no testimony taken on account of the claimant attending without witnesses at one time, and his non-attendance at another, and it was finally postponed indefinitely for the same cause, having left the town for the country, where he has remained until the present time, from whence he was cited to appear defensively against the claim of J. Reynolds

in Claim 622. He having purchased these premises from David Owen in 1841, who purchased the same in 1835 from Richard Charlton B. Consul, who, acting in his Official Capacity, sold them with the other property of Claimant's Father, deceased John Crown, to pay his existing debts.

Claimant consented to proceed with Mr Reynolds, and after examining the accounts of the previous transactions relating to the premises in presence of General Miller, Consul General, to make his decision whether to prosecute or relinquish his present claim, and inform the Board of the same.

Rejected See 622 J. Reynolds' Account Book Page 417

Claim 196. Akahi

Dec 27

Opuania sworn - I have known Claimant to live on this land ever since 1823 without dispute. It is bounded on the Ewa side by land of Luakaa, Maunā by Māte Street - Waititi by street leading from Beretane St. to the sea; Maunā by St. of Paoha. It is fenced and there are 4 houses on it. Three other persons live under trees in them and own a house each.

I-kārouwai sworn - I know the place and Claimant, and that the testimony just given is true in each particular. A man named Haul lived there first, who was Claimant's Guardian. Claimant was the wife of Kālainohe. I never heard of any Counter Claimant.

Further evid^{ce} was offered but not required.

Resolved held for Claimant 1848.

Claim 655. I. Kahaleaahu

Dec 27

Kahaleaahu sworn - I know this place, it is bounded on the Ewa side by Nookio's place, Maunā by dividing road from Hanaua's St. Waititi side by Kōmāna Mahine's, Mahāi by land of Aivalatōi. There is no other claim to the place. The Claim has been in the family since time

of Keekāhūa. It has been fenced, and has 3 houses on it. Those living in them are under Claimant. He has been in possession ever since 1852. When he dies it is to go to Kākau, the Mother, Keekāhūa the daughter, and her Son Keekāpī, Keekāpī arōhu. The place was given to Claimant by me, my Sisters and Mother, to hold during his life, to revert to us at his death. This was done because he had become our Guardian, being our Brother in law; and it was better to have only one head. The boundaries agree with the first account.

Claim 652 Mahana - Counter to Dika Dec 27
John Phelps sworn. I know this place which is in Kōondulū, and bounded Makāi by Kāchewā's land; on Wāititi side by John Meeks, Makāua by Kāmāhūlupū; Ewa by Pāmānīa. Accordg to my certain knowledge, Mahana has the right to the land. He got it from the Governor in 1837 when the roads were made. It is fenced and has no house on it. Mahana built an adobe one and hired me to thatch it, but his wife died, and he went to Wālau for 2 years, and it was not finished, remaining in that state, because he married there, until it fell down. Dika lived there from 1851 to 1853, and Keekāhūa also. From that time to this no one has occupied the land. Mahana never lived there, but he has claimed the land. Dika paid 10 for the house, but nothing for the fence, to my knowledge. Mahana stated that he married at Wālau, and his wife having land there, he left this place.
John Phelps sworn. I know the place, and that the account just given of the boundaries is correct. I knew it in 1837 when it was waste. Tekeanao gave it to Mahana, he fenced it, and partly built an adobe house. I think Dika lived there Keekāhūa, under Mahana.
Kaniko wife of Keekāhūa sworn. I know the place, it belongs to Dika. I knew it to be his in time of Kākau. Mahana

sold it to Tika for 20 \$ in 1835 - 15 money & 5 property I saw paid to Mahana, who afterwards gave it to me to take care of it for him. Tika & his wife, and my husband all saw it paid, as well as Mahana and his wife. Mahana has no house there now, but Tika has one. He bought it in 1835 and lived there in 1837, and went to another Country. He was living there in 1843. In 1844 he was at Molau. (Mahana admitted receiving 10 \$ but not for the land, which he alleged he had never sold nor intended to sell. The money he received was for timber - see for the house.

Claim of S. Reynolds - resumed - See page 96

Protest

Before the undersigned Notary Public in and for the Village of Honolulu Ist. of Oahu, Hawaii, on this 12th August 1845 personally appeared Stephen Reynolds an American Citizen, domiciled and residing in said Village, who declared in substance that Matiaia Nekuanaoa, Governor of said Islands, either in his own name as an individual, or in his official capacity, had on that day taken possession adversely of a certain lot of ground situate in said Village & belonging to the declarant; which lot of ground is near the water side, and better known as portion of the Oahu Hotel Premises; and further that said Matiaia Nekuanaoa is now erecting a native building thereon in opposition to the remonstrance of said declarant.

Wherefore the said Stephen Reynolds, intending as soon as the laws will permit, to prove his right in said land before any tribunal created or to be created for that purpose by the Hawaiian Legislature.

requested the undersigned to note this his Protest against the unlawful invasion of his Rights by the said Matao Kekuanaoa in order that the same may not be obscured by adverse possession.

In witness whereof I the said Notary in Conjunction with the said declarant have hereto set my hand the day and Year first above written.

Notarial Office - Honolulu. Signed Stephen Reynolds
 Hawaiian Isl^{ds} 13 Aug - 1845. John Ricord.

I Certify the foregoing to be the correct copy of an original Protest noted in this Office before me
 John Ricord - Notary Public.

This document is referred to in Page 104. Claim 636.

Su.

Honolulu August 5. 1841.

We wish to obtain Permission of Your Majesty to build a Wharf north of the one now belonging to us, & on land in front of the old stone building or Market adjacent our premises, and we shall feel obliged to Your Majesty if You will inform us by first vessel for this place, on what terms You will lease us the privilege and land on which we may build a wharf; the same to revert to Your Majesty's Government at expiration of 50 Years from date of lease.

We enclose herewith a plan of said land, & as it is now useless, and will require much money to build a wharf, we presume the Rent will be merely nominal.

To Kamehameha III. Respectfully Your Obedt Servants
 King of the Sandwich Islands. Sadoh 16.

See plan referred to next Page.

172

Pl 627. Key notes continued from Page 111
Second Paper referred to Page 104

Reynolds
Wharf

Wooden Wharf

Wooden
Building
Lot

old
market house

Stone
house

Reynolds

Street

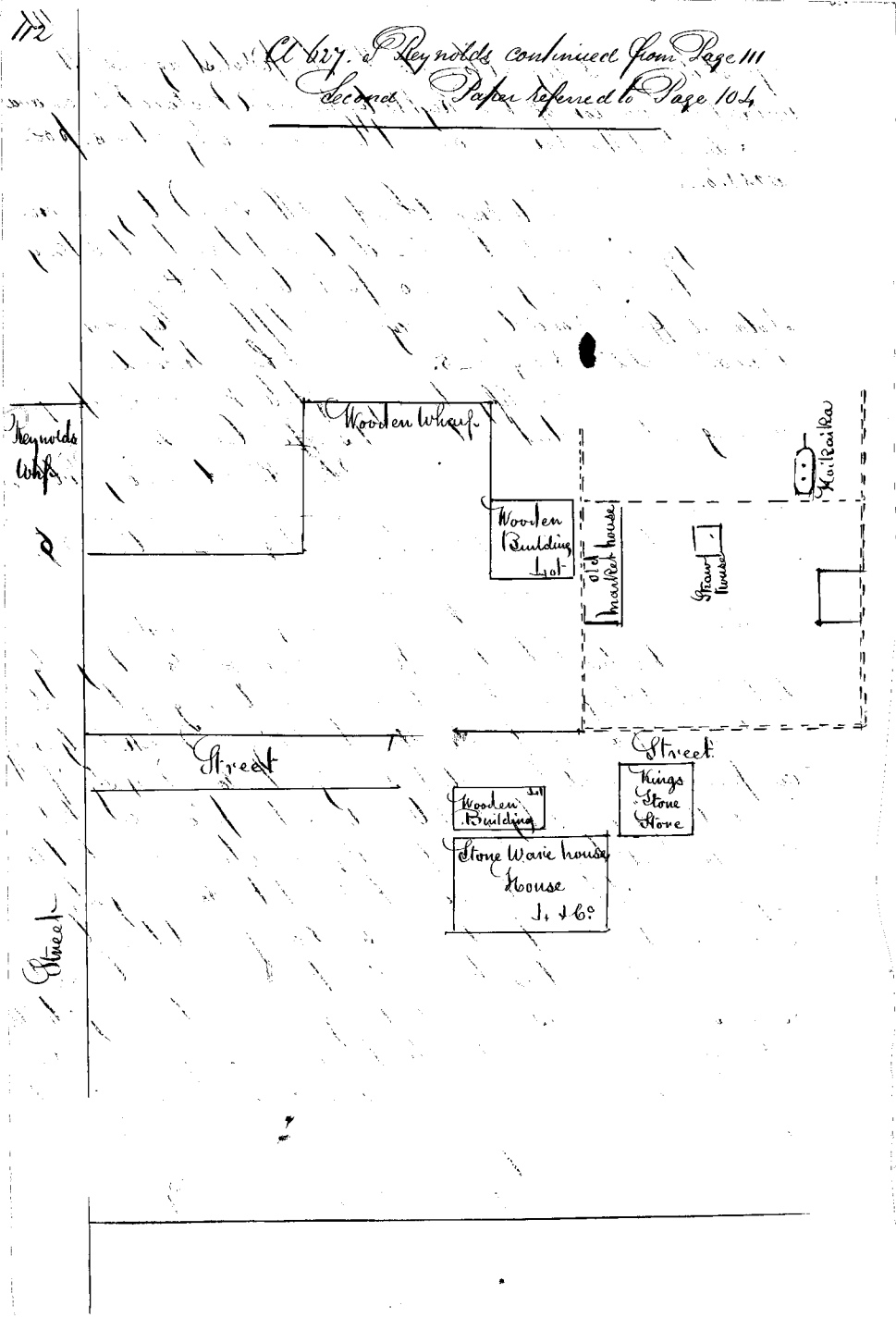
Street

Wooden
Building

Kings
& Stone
House

Stone Ware house
House
1. 160

Street



1827

113

C. 626. J. Reynolds. Third paper referred to Page 104.

Honolulu Aug 3rd 1821.
 Under this date we have applied to his Majesty for a
 privilege for a wharf, and have enclosed to him a plan of the
 land required. At present the land is of no use except as a
 location for our native huts. The dots in red ink in the pre-
 ceding copy doubtless in black indicate the outline of what we
 wish. We should be disposed to build a good wharf.
 We have not measured the land, but judge the water frontage
 about 200 ft.

As we are disposed to pay a fair Rent in shape
 of rent money, or in the reversion of the land wharf to this
 Government at the expiration of the lease, we should feel obliged
 by an early answer. We presume that the subject can be
 decided upon without any application being known, except to
 the parties concerned.

A (illegible) straw house belongs perhaps to Nikihi; it
 was not long since occupied by George, late Captain of Kenau.
 To Rev. W. Richards. We remain truly Yours
 J. Perkins

Claim 626. J. Reynolds. Continued

Know all Men by these presents, that I Wm. H. H. H. H.
 a Citizen of the United States of America, residing at Oahu, for
 and in Consideration of the sum of 1020 dollars to me in hand
 paid, have granted and sold unto Peter A. Bismarck,
 Wm. Ladd & Wm. Cooper, also Citizens of said States, residing
 at Oahu, all that piece or parcel of land now in occupancy of
 the said Bismarck Ladd & Cooper, and described & bounded

as follows: We Commencing at a point bearing South, ten degrees East, distant 24 feet from the South Easterly Corner of the Store House recently erected and now occupied by said Brinsmade, Ladd & Hooper, and running in a line with the public Street North 57 degrees East, ninety one feet from the said point to land of Wm Hooper, thence by said land North 36 degrees West 216 feet to land of Francisco de Santa Maria, thence by said land South 52 deg: West 65 ft. to land in occupancy of the Government of the Sand Is. Islands, thence South 32 deg: East 38 ft. thence South 54 degrees West 21 ft. thence South 38 deg: East 35 ft. 9 in: thence South 54 deg: West 12 ft. thence South 38 deg East 21 ft. thence South 48 degrees West 11 ft. 10 in. and then South 42 deg: East 128 ft. 6 in: by land owned and occupied by said Brinsmade, Ladd Hooper & Wm J. Hooper to the point above first mentioned, with all the Privileges and appurtenances thereto belonging; reserving a Cart Road through said land for my and their mutual benefit and convenience, also one undivided half of the Wharf and land included between the Premises above described and the harbour bounded northerly by lands in occupancy of Government of Sand Is. Islands, and southerly by land and wharf in the occupancy of Stephen Reynolds. To have and to hold the said piece or parcel of land with the privileges and appurtenances unto the said Peter A Brinsmade Wm Ladd & Wm Hooper, their heirs, Executors or assigns for ever. Subject- And further I the said Wm J Hooper do Covenant and agree for my self, my heirs Executors, administrators or assigns, do hereby Covenant and agree to warrant and defend the premises aforesaid against the lawful claims and demands of all

10
11
12
13
14
15
16
17
18
19
20
21
22
23
24
25
26
27
28
29
30
31
32
33
34
35
36
37
38
39
40
41
42
43
44
45
46
47
48
49
50
51
52
53
54
55
56
57
58
59
60
61
62
63
64
65
66
67
68
69
70
71
72
73
74
75
76
77
78
79
80
81
82
83
84
85
86
87
88
89
90
91
92
93
94
95
96
97
98
99
100

1847

115

Persons whatever unto the said Peter A. Bunsmae - Wm
 Ladd and Wm Cooper, their heirs executors assigns, or
 administrators for ever, excepting only such claims as may
 be made by the Government of these Islands on said
 land. And I do further avouch that I possess full
 power, good right and lawful authority to dispose of the
 said Premises in manner aforesaid. Witness my hand
 and Seal at Honolulu, Oahu this 12th March 1835
 Witness Charles R. Smith. Signed Wm L. Gimbley (Seal)

Indorsement

I have examined and compared the within and above
 written copy of an instrument with the original of which
 it purports to be a copy and hereby attest it to be a true
 Faithful Copy

Signed

P. A. Bunsmae
 U. S. Consul

Ke au aha nei Maui i Keia hoaito aina

Signed

Kamehameha III
 Ke Paikaoahi

Relating to
 claim 636

Know all Men by these Presents that I William
 French as surviving Partner of the late Firm of French & Co
 at present residing at Oahu one of the Land & Islands
 for and in Consideration of the Sum of 500 dollars to me
 in hand at the signing of these presents paid by Stephen
 Roy nolds of United States of America (now residing
 at Oahu, the Receipt whereof I do hereby acknowledge -
 have bargained sold and delivered by I with the Consent of the
 Government of the Land & Islands, and by these presents do
 bargain sell and deliver unto said Stephen Roy nolds all
 that piece of ground with the house erected thereon situated
 in the village of Honolulu Island of Oahu and bounded

on the North East by a Road 30 ft., on the South West by natives houses 30 ft. on the South East by native grounds 96 ft. and on North West by Baku hotel 96 ft.

The said Wm French in manner aforesaid and for his heirs, executor, administrators assigns do by these presents relinquish all claims to the said premises unto Stephen Heynolds his heirs executors administrators and assigns for ever.

In witness whereof I have hereunto Affixed my hand and seal at Honolulu Island of Oahu this 1^o October 1838.

Witnesses John Meek & P. Rhodes. William French.

Dr. Estate of Amos Knight in acc^t with Stephen Heynolds & Co.

1830	To paid doctors bills, funeral charges, fence & new grass			
to 1833	houses, digging level, clothing for George in time of his mother, &c &c from July 9 1830 to now: 30 1833	548	92	
	Passage for Gm Knight son of Amos Knight from Oahu to U. States in November 1833		70	
	2 Bills of Exch ^r remitted in Nov ^r 1833 for 125 ea.	250		
	To Bill of Exch ^r dated Feb ^r 8 1839 signed by Ladd & Co at 32 days sent to S. P. Heynolds to be delivered to the Guardian of George M Knight	2150	63	
				3019 55
833	By am ^t rec ^d by Big Griffin from Canton for tortoise shell shipped October 1830			566 45
	Due from settlement of Knight & Marines Partnership			503 86
838	Hotel establishment collected from market September			253 73
	Sale of half of Hotel Place Sept. 1838 belonging to said Estate			1500
	By Exchange			195 57
				3019 55

Charlestown August 25 1839

The undersigned Guardian of George Marine Knight, who is the Son and sole heir of the late Amos Knight, hereby acknowledge that I have settled the above account with the said Stephen Reynolds, surviving executor of said estate; that I have received from him the several bills of exchange above charged, and also that I have collected the same of their respective drawers in Cash. And I hereby discharge the said Reynolds from all liability & responsibility of every name, kind, & nature, to the said Estate and to my said Ward George M. Knight, its sole heir, unless further debts should hereafter come into his hands.

William Knight } Guardian of George
 Marine Knight.

Witness J. P. Keaty

Ch. 620. S. Reynolds Cont. from Page 91

Two documents referred to: 1^o a. I promise to pay on demand to S. Reynolds Esq. residing at Honolulu the sum of 400 Spanish dollars at the rate of 10 1/2 Cent per Annum from this date, for value received in sundries as appears by our mutual accounts.

Witness J. P. Keaty 28 Aug 1831

\$ 400 H. P. de L'Erise

Rec'd by M. Keaty 28 Aug

2^o B. We at Honolulu herewith that J. P. de L'Erise residing at Honolulu on the Island of Oahu have on this day the 1^o September 1831 bound as I bond herewith, my house & premises which I have or have had in charge of Stephen Reynolds Esq. on account and as a collateral. For an obligatory note amounting 400 Sp. dollars in favor of the aforesaid Stephen Reynolds specified as follows: I promise to pay on demand to S. Reynolds Esq. residing at Honolulu the sum of 400 Sp. dollars at the rate of 10 1/2 Cent per Annum from this date for value received in sundries as appears by our mutual accounts.

Rec'd by M. Keaty 28 Aug

Honolulu, 1st Sep^r 1831.

400.

Be it further known that this document is to cease as a guarantee for the payment of the above specified obligatory note, so as to bind my self, not to dispose of the property - my house and premises - on any account - unless the aforesaid note is duly cancelled; in which case this paper will become null and void.

We certify that the Honolulu 1st September 1831.
 next signature is that of Under my Seal and hand.
 M^r A. P. de Seriere A. P. de Seriere. (Seal)
 O. Short - J. A. P. Ratchet.

Cl. 630. J. Reynolds - See page 93.

To all whom it may concern. Be it known that I John Robinson Citizen of Great Britain, at present residing at Honolulu Oahu Sandwich Islands, have this day for my self, my heirs, executors, administrators and assigns, bargained and sold, and by this public instrument have bargained and sold unto Stephen Reynolds, a Citizen of the United States of America, likewise residing at the same place to him, his heirs, executors, administrators and assigns Those premises situated in the Town of Honolulu, Island of Oahu at present occupied and possessed by me and bounded as follows: To the North East, towards the mountain and adjoining a Native's Site 70 ft. To the North West adjoining the Premises of Cap^t. John Meek 38 ft. To the South West towards the road, and adjoining the Premises of Stephen Reynolds 70 ft. and to the South East and adjoining the Premises of a Native 38 ft. with an entry way from the main road of 30 ft. long by 7 ft. broad.

The conditions of this obligation were such that provided the said John Robinson, his heirs, executors administrators or assigns, shall on or before the expira-

Note
 J. W. Lee
 26 Aug

tion of two years from the date of this Instrument, say to the said Stephen Reynolds, his heirs, Executors, administrators or assigns the sum of 50 Dollars as per copy of hand, granted this date, then this Instrument is null and void and of no effect, but if not truly and truly paid before the said term is expired.

This debt note and read to hands
written 14 Feb 1848
and admitted to be the same
his witness
1848
1847

When the above Instrument is in full force as aforesaid is our witness and seal this 27th day of May 1842, dated at Honolulu Island of Oahu one of Sand Is.

Witness in presence of Henry S. Twinton John Robinson
Hassnally appeared before me John Robinson party to the Instrument and acknow-
edged to be the same to Stephen Reynolds for the uses and purposes therein set forth.

Indorsed by John Ricord Registrar of Conveyances San 16 1847
Honolulu 16 May 1847
John P. Cooper
Comm. to take O. P. 4.

Two years from date I promise to pay Stephen Reynolds or order the sum of forty dollars with interest at one per cent per month
Henry S. Twinton - Witness
John Robinson.

Claim 622 P Reynolds - See page 94.

Know all men by these presents that I David Owen citizen of Bristol (England) Resident of Oahu, Seaman, in consideration of the sum of three thousand four hundred dollars to me in hand paid by Stephen Reynolds a citizen of United States, the receipt whereof I do hereby acknowledge do by these presents give, grant, bargain, sell and convey unto the said Stephen Reynolds, his heirs, executors, administrators and assigns, a certain enclosure of ground in Honolulu, Island of Oahu as follows: bounded as follows-

1842
San In the
1847

On South-west side by the street running by Edwards
Openers from the corner on street running to Munn
40 Yards to the lane between the said premises and the
alley of the late Joseph Navarro; thence along said
Lane 40 Yards or thereabouts to Yard owned by the
Government of the Land at Sit. thence North westerly
by said Government lands and land of an African
named Wallace 40 Yards or thereabouts to the aforesaid
street leading (and laid out) to Munn. thence
along said street 40 Yards, or thereabouts to the street
and corner last mentioned. Together with all the
buildings, privileges and appurtenances to the said
enclosure of land, in any wise appertaining and
belonging. To have and to hold the above granted
Premises to the said Stephen Reynolds, his heirs, execu-
tors, administrators and assigns, to his and their
use and behoof for ever.

And I the said David Owen for my self
my heirs, executors, administrators and assigns,
that I have lawfully seized in fee of the above granted
Premises; that they are free of all incumbrances;
that I have good right to sell and convey the same
to the said Stephen Reynolds, as aforesaid; and that
I will, and my heirs shall and executors, adminis-
trators and assigns warrant and defend the same
to the said Stephen Reynolds, his heirs, executors &
assigns for ever, against the lawful demands of all
persons. And I the wife of the said David Owen
in consideration of three dollars to her paid, the
receipt whereof she doth hereby acknowledge, doth
hereby release to the said Stephen Reynolds, his
heirs and assigns, all of her Rights and title of
dower in the above granted premises.

Testimony whereof I the said

David Owen and Nahili his wife, have hereunto set our hands and seals this 19th day of December 1847, at Honolulu Island of Oahu

Signed sealed & delivered in presence of David Owen (Seal) Alex E Adams - George Wood Nahili (Seal)

Personally appeared before me David Owen party to the foregoing instrument, and acknowledged that he had executed the same for the uses and purposes therein set forth

Honolulu Mar 24, 1847

John N. Jasper Comm'r to take acknowlgt.

Indorsed the same day by John Record Registrar of Gov.

Know all persons by these presents that I Richard Charlton Esq. B. M. Consul at Sand Is. as administrator of the Estate of John Crowne an English subject late Resident at Oahu, deceased, for and in consideration of the sum of \$4,000 dollars to me in hand paid the Receipt whereof I do hereby acknowledge, I have bargained, granted and sold the Premises, houses and appurtenances of the said John Crowne late deceased unto David Owen victualler, resident at Oahu and do hereby bargain grant and sell the aforesaid Premises, houses and appurtenances over to the said David Owen, to him, his heirs, executors administrators and assigns free and clear from all persons claiming by or under the aforesaid John Crowne late deceased, his executors, administrators or assigns

Recd
26 Aug
p. 125

In witness whereof I have hereunto set my hand and seal at Oahu this 27th of May 1833.

Signed Sealed & delivered in presence of Thomas H. Lincoln by Richard Charlton (Seal) Stephen Reynolds

(attached) Received from Mr David Owen the sum of \$4000 dollars on acct of Estate of late John Crowne Richard Charlton
Ward January 1, 1835

Claim No. J. Reynolds Continued See page 103.

Know all men by these Presents that I
 William Wallace born in Africa at present resid-
 ing in the Island of Oahu in consideration of
 the sum of six hundred dollars to me in hand
 paid by Stephen Reynolds, a citizen of the United
 States, residing in Honolulu Island of Oahu
 the receipt whereof I do hereby acknowledge, have
 released, released, and for ever quit claimed, and
 by these presents do remise, release and for ever
 quit claim unto the said Stephen Reynolds, his
 heirs and assigns, a certain messuage or lot
 of ground situated in the village of Honolulu
 and bounded as follows to-wit:

Beginning at the South westerly corner on
 the street leading to Muanani by the corner of land
 of the said Stephen Reynolds running north
 Eastward along said Street 48 feet to land of natives
 thence South easterly by the natives land 46 ft. 6 in;
 thence South westerly by land of Government 40 ft;
 & feet to the land of said Stephen Reynolds, thence
 north westerly by the land of said Stephen Reynolds
 unto the corner first mentioned 48 feet together
 with all the privileges and privileges of building
 attached in any way to the said lot and appurten-
 ances and buildings to the said messuage and
 belonging or appertaining, unto the said Stephen
 Reynolds, his heirs and assigns to his and their
 use and for ever, so that neither I the said
 William Wallace, nor my heirs, nor any person
 claiming under me or them, shall at
 any time hereafter by any way or means, have
 claim, demand any right or title to the

twice more
 or for son
 any tin
 claim

said promises or appurtenances or to any part or parcel thereof forever.

In witness whereof I the said William Wallace together with Hannah my wife have hereunto set our hands and seals this 17th day of September 1846, at Honolulu Island of Oahu.

Signed sealed & delivered in presence of William Paty, William Wallace, Andrew Brickwood, Hannah Wallace

admitted by a W Wallace in pres. of all the... boundary of the Reginald... land in... line (without the angle dotted) to the Queen lot of 21. 21. 1849.

Personally appeared before me William Wallace said Hannah his wife who severally acknowledge that they had severally executed the within deed for the use and purposes therein mentioned, and the said Hannah being duly examined by me separately and apart from her said husband, declared that she had so executed said deed without any fear or constraint from her said husband.

Honolulu 17th Sep^r 1846.

John Record Registrar of Convey-

Claim 653 - Laitentani

1848 Jan 5

Tehu sworn. I know this land, which is in Honolulu area it consists of 4 Watopatoes and uncultivated grounds, bounded makai by land belongg to Gov. of what Liko'i is Konoheki. Waititi side by a lane leading mauka, mauka by Napu's lands, and lwa side by a stream Liooi. I gave this land to Claimant in 1822 Kiko'i's time. I know of no counter-claimant. Claimant has lived there ever since 1822. He has a house on it, it is enclosed by a general fence, having only a partial one itself. Kamehua gave it to me, and no one has ever disputed my right or Claimant's.

Napuu sworn. I know the place and Tehu's account of it

to be correct. I have been Claimant's neighbour during the whole time of his Residence there, and never knew of any opposition to his right.

Hotel voted 10 January 1848.

Claim 54 - William Wallace.

Jan 5

Kuapana's sworn. I have known this Place which is in Honolulu from time of Boki in 1827. It was left uncultivated at that time when the roads were made, and I heard it was then given by Kealilio to Claimant, who told me himself to let that land alone because he had given it away. Wallace has had it ever since without dispute. It is fenced and has an adobe house on it, bounded on Ewa side by the piece transferred to Mr Reynolds, Matua by Ramoa, Waititi side by Navaro's Dares, Matua by John Crowes.

James Anderson's sworn. I know the place. In 1837 or 8 Kealilio gave it to Wallace on condition of his tailoring for him and has occupied it ever since; I never heard his title disputed. He has fenced it, and built an adobe house on it, in which he lives. Mr Reynolds' land (formerly John Crowes) is Matua; Navaro's on Waititi side; the Blonde (Ramoa) Matua; and premises sold to Mr Reynolds on Ewa side.

Hotel voted 10 Jan 5 1848.

Claim 65 - Kaalemakule

Jan 5

Pii's sworn. I know this place which is in Honolulu area. From time of Boki 1827. Claimant received the land from Manawai who got it from Boki. Part is Kalo ground and part has a house on it, two sides of which are fenced, one side has a stream running. There are 2 houses on it, and the Kuanava is Konohiki over Claimant. It is bounded on Waititi side by O'Rook's,

made by Palakoa, Eva side by Pi's place, Makai by
Kapea utamua. I know of no Counter Claimant.
None sworn and testified to his knowledge of the truth of
the preceding statement.

Claims 784 to 790 James Robinson & Co. Jan 5

784. A Wharf of Commonly called the Point.

Claimants offered in evidence the following deed

Know all men by these presents that I
Narimoku Commonly called William Pitt Esquire do hereby
assign unto James Robinson, his heirs, Executors, Adminis-
trators, and assigns one half of the Wharf, Commonly called
the Kings Wharf, situated near the South West angle of the
Fort in the Town of Honolulu, extending in front one
hundred Yards or thereabouts, and running back 100 Yards
or thereabouts, upon the following Conditions.

deed left
and com-
-posed to
1828
and by
him to
Robinson
10.5
See C.
I obtained
this inform-
ation from
18. not
having been
notified
1. See in
his dect
was both
should be
to amount
lost by
the with
many other
taken at
the same
time &
returned
in the
same
manner
by them
to the same
without making
an order

First. The said James Robinson doth hereby
bind himself, his heirs, Executors, administrators and assigns
to pay one half of all expences incurred in altering, repairing
or improving the said Wharf. And to pay to Narimoku his
heirs, executors administrators and assigns one half of
all monies received for the use of such Wharf & premises.

And I Narimoku do hereby agree to pay one half of all
expences incurred in altering, repairing or improving the
said Wharf. And we do hereby bind ourselves, our heirs,
executors, administrators and assigns to fulfil the above
agreement.

Given under our respective hands and seals at
Honolulu this 11th day of January in the Year of our Lords
1827.

Witness

Francis de Paula Main

Narimoku
James Robinson

(Indorsed by John D. Jasper Register of Conveyances on 31 August 1827)

Notifying Mr Robinson's acknowledgement and the registration of the deed.

John Ti' swam. I know the witness of the above deed Francisco Paula de Marin and I know he is dead. I know the place described, and I heard from Kala'imoku himself much the same as what is described in the deed. I never heard of any counter claim or opposition.

K. Waauwaisawa. I know the signature of Kala'imoku in the above deed to be his hand writing. I have received letters from him.

Continued Page 151, Vol III

787 Land and Premises now occupied by Samuel Thompson.

Claimant offered in Evidence a deed as follows: his

deed left
and con
veyed to
Mr Lee &
Robert
Robinson
1850
Vol 12

Know all men by these presents that I

Alexander Smith a citizen of United States of America

at present residing at this place. For and in Con-

sideration of the sum of two thousand six hundred

dollars (2600) to me in hand paid by James Robinson

Robert Lawrence Joseph Elliott, Presidents on this

Islands, the Receipt whereof I do hereby acknowledge

have bargained sold and delivered, and by these presents

do bargain sell and deliver, unto the said James Rob-

inson Robert Lawrence and Joseph Elliott, those

premises situated in Honolulu, formerly the property

of George W. Cole Esq^{re}, that is to say the large wooden

house formerly used as a billiard room, the bowling

alley, the thatched house, the store house, the mud

store house, stable and necessary, with all the fixtures

thereunto belonging, also the title enclosing the premises,

to have and to hold the aforesaid bargained premises

for them, their heirs, executors, administrators &

assigns for ever. In witness whereof

I have hereunto set my hand and seal this 16th day of September at Honolulu, in the Island of Oahu, in the Year of our Lord 1833.

In presence of Henry J. Swinton Witness Daniel J. True. Alexander Smith (Indorsed by John R. Jasper Comm^r to take Acct^y to 22 Dec 1846, with Alex^r Smith's acknowledgement; and also by John Records Registrar of Conveyances dated same time.)

Alexander Smith sworn. The signature of the above deed is of my name in my hand writing. I got these Premises from Henry Pearce, who got them from Captain Cole. Claimants have had quiet and undisturbed possession ever since. I sold them the premises. They are fenced, and are now occupied by Sam^l Thompson.

Dan^l P. True sworn. I know of the transaction between the parties, in the above deed, and was a witness to it; and the signature in my name is in my hand writing. I know of Claimants being in undisputed possession ever since. Joseph Elliott is dead.

(Postponed to 7th Ins^t for proof of Elliott's transfer by title of these premises to Claimants.) Resumed Page 140. ^{his share in}

788 Land and premises now occupied by Luther Wright. Kekuanaoa sworn. I gave permission to Claimants to purchase this piece from Kellett.

Claimants put in the following deed of sale in Audience. Know all Men by these presents, I John Kellett, a subject of Great Britain at present residing and by him at Oahu, one of Sand. Ist have in consideration of the sum of eleven hundred dollars paid to me by John Holt a citizen of U. S. of America and James Robinson and Robert Lawrence subjects of Great Britain jointly now residing at Honolulu on the Island of Oahu, the receipt

deed left
conveyance
to Mr. Kellett
and by him at
Robinson
160
Dec 11

of which I do hereby acknowledge, do hereby give, grant
 sell and convey unto the said Robert W. Holt, James
 Robinson and Robert Lawrence all that parcel of land
 and tenements situated in the north eastern part of the
 town of Honolulu nearly opposite the house belonging
 to Henry Skinner and bounded on the Street leading
 from the water side towards the Chapel known by the
 name of Mrs Smiths Church extending on the north wall
 150 feet South wall 150 feet East wall 81 feet West
 wall 90 feet to have and to hold the aforesaid lands
 and all its appurtenances to their heirs executors ad-
 ministrators or assigns for ever.

And I the said John Nettlet for myself my
 heirs executors administrators shall and will by these
 presents warrant and defend the same unto the said
 Robert W. Holt, James Robinson, and Robert Lawrence
 their heirs executors, administrators or assigns against
 all persons claiming by or under me.

In witness whereof I have here-
 unto set my hand and affixed my Seal this 15th June
 1841.

Witness Alex^r Aldams - Geo. W. Maad. John Nettlet

(Indorsed by John R. Casper 9 Jan 7. 1847) stating the ac-
 knowledgment personally of Alex^r Aldams of having seen
 John Nettlet sign the above instrument. heard him say
 it was for the purposes set forth and that he had become
 a signing witness at his instance and request.

Also by John Pridout stating registration of the above deed
 on the same day.

John Holt jun. on 20th November 1847. I sold this land
 to claimants about 1 or 2 years after I went to Hawaii
 and gave them a deed in writing. It is situated
 on Ewa side of Nuuanu Street - Mauka and ewa side
 of it are native houses - Makai is an old foreigners house.

It is 12 years since I left the place, and I do not remember the particulars of names. It is fenced. There were two houses on it. It is situated as described in the Claim, and now occupied by Wright the Painter. I sold it to Claimants about 9 years ago for 1100 dollars.

It was given to me in 1820 or 7 by Don Boki. I occupied it in peace and undisturbed till I sold it to Claimants: they are the only owners of the land as far as I know.

7990
3 deeds
left I
conveyed
to his son
and by
him to
Robinson
76
Oct. 11.

land and Promises known as the Canton Hotel
Claimants offered in Evidence following deed.

Know all men by these presents that We
William French George Selby and William Saly Receivers
of the assigned Estate of William French and Francis
John Greenway with the Cooperation of John Ricardo Esq
Custodian of said Estate by virtue of the Express power
conferred upon us by Governor Keeaumoku's order n^o 12
in Chancery relative to said Estate, for and in Consider-
ation of the sum of \$4,520 dollars bid at auction and
paid to said Estate by James Robinson, Robert Lawrence
and Robert W. Holt all of Honolulu, the Receipt whereof
is hereby acknowledged, have granted bargained and sold
and do grant, release and convey unto them the said
James Robinson, Robert Lawrence and Robert W. Holt
jointly and severally all that certain piece or parcel of
land in Honolulu Isl^d of Oahu Haw^e Isl^d known
as the Canton Hotel and now occupied by Mess^{rs}
Koungwa and Ahung Chinamen and described in a
deed from William S. Warren through Stephen Reynolds
his agent to Edward Eyrems dated 21st December 1837
as then belonging to the said William S. Warren and as
circumstances.

Beginning at the Gate by the East Corner of
the boating alley occupied by John Hobbs running northward

by land of said Hobbs to land of ~~Platino~~ and premises of Joseph Navarro, land leading to the Blonde Place - thence southerly by said land to the Corner and land of hei' a Native Woman - thence Westerly by said hei's land and premises to the Gate first mentioned."

Together with all and singular the buildings, privileges and appurtenances thereto belonging or appertaining, and all the Estate Right title & interest therein of the said William French as derived to him by deed from Edward Espener dated 2 December 1841 subject to the ~~beneficial~~ interest of Young Tai Chinaman in the premises under lease transferred to them on the 6th June 1844.

To have and to hold the said described premises as above conveyed unto the said James Robinson Robert Lawrence and Rob^t W^m Hall their heirs, executors, administrators and assigns for ever.

In witness whereof we the said Receivers and the Curator have hereunto set our hands & seals this 17 January 1846.

Signed Sealed and
Delivered in presence of

James & James

John Austin

John Records

Notary Public for Honolulu

William French

George Solly

Rob^t W^m Hall

John Records

Curator

(Endorsed by John R. Jasper Com^r to the Hon^{ble} Court stating the the personal act of the several parties before him dated 17 November 1846.

Also by John Records same time notifying registration of the above deeds.

Postponed for back deeds - to 7 Inst.

Claim 790 Continued from previous page 7 Jan.

Know all men by this Instrument that Ed. Espener, a subject of Great Britain now residing in Honolulu, Oahu, do bargain, grant & sell to William French Esq^r Citizen of U. S. of America now residing at Honolulu, Oahu for and in consideration of the sum of ten thousand dollars to me in hand paid, the Receipt whereof I do hereby acknowledge, and by these presents have bargained, granted & sold the premises, together with buildings, with all the privileges and appurtenances thereto belonging, owned, & belonging to me the said Edward Espener situated and bounded as follows: Beginning at the E. by the East corner of the Rowling alley occupied by J. Sampson, running North by said Lane to lands of J. J. J. person to lands of J. J. J. thence Southerly, said Lane to the corner and lands of Lei a native Woman thence Westerly by said Lei's lands and premises to the Gate first mentioned. To have and to hold the said premises to his use and behoof, to himself, his heirs, Executors and administrators and assigns for Ever. And I do hereby warrant and defend the same against the legal claims of all persons, claiming by or under me, the said Edward Espener, only such as this Government claim and demand on them.

In witness whereof I have hereunto set my hand and seal, at Honolulu, Oahu, this second day of December 1847.

Signed sealed & delivered in presence of William French
 J. Austin James Smith E. Espener
 Acknow^d by William French of Dec^r 1847 before me
 John Peck a Notary Public,
 and Recorded to Dec^r 1847 by the same.

W^m French sworn. The deed now offered in Evidence is genuine - from Ed. Espener to me. I purchased those premises of him, formerly known as his, but now as the Canton Hotel. He purchased them from W. Warren. On my arrival in 1819 found Mr Warren in possession of the place, kept as an hotel. He told me he got the place from Haidewewa, who confirmed it to him. Some other persons having been living there before, Warren left it for some time in charge of some friends while he went to the U. States, and on his return took possession again.

James Smith your acknowledged his signature in the above deed genuine, as Witness.

Witness my hand and seal this Instrument that I, John Reynolds Agent for William R. Warren Esq. of the States of America now residing in California - do bargain, grant and sell to Edward Espener Esq. a subject of Great Britain, resident at Honolulu Isl. of Oahu, for and in consideration of the sum of 1600 dollars to me in hand paid, the Receipt whereof, I do hereby acknowledge and by these presents have bargained, granted & sold the premises together with buildings, with all the privileges and appurtenances thereto belonging - more or less belonging to the said William R. Warren, situated and bounded as follows - Beginning at the Gate by east Corner of the Bowyer Alley & occupied by John Hobbs running Northerly by lands of said Hobbs to land of Natives & premises of Joseph Havarro Lane leading to the 1st house place, thence Southerly by the said Lane to the corner and land of Lei a Native Woman. Thence Westerly by said lands of Lei and her premises to the Gate first mentioned. To have

and to hold the said Premises to his use and behoof, to him-
self his heirs executors and administrators and assigns
for Ever, and I do hereby warrant and defend the same
against the legal claims of all Persons, claiming by or
under me as agent aforesaid - Only such as this Gov-
ernment claim and demand on them

In witness whereunto I have set my hand
and seal at Honolulu Oahu this 21st day of December
1837.

Signed sealed & deliv^d in presence of Stephen Reynolds
William French - J^r Greenway

I hereby certify that I & my wife dated this
date of the within mentioned premises by Stephen Reynolds
my Agent agreeable to the tenor thereof - In witness where-
of I have hereunto set my hand and Seal at Honolulu
Oahu this 13th day of January 1840.

Signed in presence of us
A Charles Davis }
Geo M. Pritchard } Witnessed Wm R. Warren.

Recorded 10 Dec^r 1844 by J. Picord Notary Public.

G. W. Pritchard sworn - and acknowledged his own sig-
nature and knew that of Wm R. Warren to be genuine
in the confirming clause to the above deed, which Witness
saw him sign.

Claim 786 - James Robinson & Co Jan 7

Joseph Booth sworn. In 1834 or 5 I went to live there under
Robinson & Co. I engaged with Tho^s Pratt who held the
premises under them - now dead. A man named Jay
had them before Pratt from them. They have been a

M. Robinsonson Sec^y of Oahu, admira to the Neg^s of the
the year 1816, and enclosed, he presented by James Robinsonson & Robert
Bourgeois, to some remnants for the sum of \$250. quilled he now had no co. in the Oahu.

Public house. I have occupied them ever since under them - they are now known as the Blond, formerly as the Ship and Whale. I never heard their claim disputed - they are fenced and have four houses on them. Mauka is Chapel St. Waititi side Nunamui St. Makae Everetts, and Ewa side is Gov. Gads.

David Owen sworn. I kept the house (when these premises were sold) for Capt. Dawsett, they were then called Ship and Whale. In 1831 he sold them to James Robinson & Co who have held quiet possession ever since - I kept the house in 1834 for James Fleming who afterwards sold the place to Capt. Dawsett. Fleming had the place from Dr. Tidyday who got it from the King and sold it with the consent of the Government, which he asked.

Cl. 785. James Robinson & Co 7 Jan'y.

Pehu sworn - I know these lands - Claimant got them from Poki when Governor - I know it because I was intimate with the Chiefs. Claimant worked for Poki, and I supposed that he gave it for his services. I know of no differences about the right except one relating to a road cut through. It is bounded Mauka by land of Kohananakoa includ'g Capt. Carter's place Ewa side by land, called Palakaa - Waititi side by Piki's place, Makae by Nafes and Kahooki - Kane. Nunamui Road runs through it. The land does not extend to the stream as stated in the Claim.

2 Another piece in connection with the preceding was given by 13012 to Claimant near the Lower Falls on the Ewa side of the Stream bounded on Maunaka by land of Rualalo under Mikiwi, Makai and Ewa side by land called Nini. Waititi side by the Stream This is Kala land and has one house on it.

Continued P. 278 Vol 3

Cl. No 689 Louis Gravier 690 691 692 Jan 37

no 1
689 Wekuanawa sworn - I know this land belonged to Keamiani formerly. I heard but do not know that Taitaveva gave it to Claimant. It is fenced & bounded Maunaka by Chapel St. E & W side by Manuela's, Makai by several persons. Formerly Keamiani had a claim, which I have not heard of for some time.

See Cl. 28. Keamiani - Test N. 1. 129. 29. Also awards.

690
2 House lot in Holopo purchased from me by Claimant for 1 or 2 hundred dollars in the name of his daughter Elizabeth Gravier. I gave a deed for it dated 25 July 1846.

Claimant produced the above deed in Evidence acknowledged and registered 10 May 1847. Katalo wife of Wekuanawa being sworn acknowledged her signature to be genuine before the Board. For copy of which See Native Testimony Page 455
1.2

691
3 Certain house lot purchased by Claimant from Isaac Montgomery for which he gave a deed. Witness gave his consent to this sale. See Page 182.

692
4 Rent in Waikua called Taitauita given Claimant

by Kuakini for Services of Sail Making.

Wekuanawa said I know the place, and that Kuakini had no rights to it. I heard it had been transferred to Claimant, Kuakini told me he had given it to him. Claimant has occupied it without dispute till this time from 1837 or 8, but he is under me as Nonohiki. The land I claim, it belongs to Leilei'ohohai from Kalaimoke - that whole district. Claimant has a tenants right. I have given it to him as I give other lands. Kuakini had no right in it.

Resumed Page 179.

Claim 191 Wekuanonohi contin^d from Page 179

Claimant relinquished her claim to that piece of land possessed by Kahihona claim n^o 128.

See Page 42 n^o 226

Land occupied by Heaui'aoe under his n^o 226. Puikini sworn. This place was a large one formerly, and it belonged to my mother. I have known it since 1818. I do not know of any particular opposition to Heaui'aoe's claim, though it had been opposed.

John stated he knew Kuakini placed him on this place in 1831, and I supposed that when he should have done with it it would go back to him. Heaui'aoe built some houses on it.

Wekuanonohi sworn. In 1822 this place was Wekuanonohi's - on my return from England in 1825 Boki took some part of it and occupied a house at that time under Wekuanonohi. This continued till 1831. When Kuakini placed

Keauiaole there. Three years more or less Kuakini lived here. Kaahumanu set Keauiaole to act in the Fort and he wanted a place near it for his convenience and that of his people, and this place was given him for that reason. He has continued to live there from time of Kuakini's absence till now. He lived under Kinga from death of Aclama, and under me from that of Winau. In 1840 ^{Kei Raunohi} Keauiaole came to me and said - "restore my land," I went to Keauiaole and told him, and he replied "No. I have lived so long there it is now mine." He has occupied in peace till now with that exception, and a previous one about building a house. I know of one adobe house and one set of fences built by Kei Raunohi first, they fell down, and she has fenced it afterwards, but the present fence was made by Keauiaole, and the trees were planted by him - he has one house and Claimant owns one.

Resumed page 140.

Claim 603 W^o Wood. Resumed from page 85.

It is agreed between John Mitchiner on the one part and Richard Ford on the other part, that the former gives up all right and title to a part of his premises situated at Waikiki to say the house, store, and stone fixtures, together with the straw house, and land fronting the main road to be divided (by a mud wall to commence from the Bullock pen across) from the other premises that John Mitchiner reserves for himself; and likewise the said Richard Ford is to have the use of the well and Cook house on Mitchiner's premises, until he builds his own; and also the use of a horse for 3 calendar months, to be kept at the risk and expense

of the said Richard Ford, and consideration for which the said Richard Ford agrees to give up all his Right and Title, to the said John Mitchiner of his Premises situated in the Village of Honolulu between the dwelling houses of Mr French and Cap^l Dwylock, free from all debts, dues, and demands, so long as water runs.

To ratify this agreement we have each set our hands and seals

Witnessed by
Alex^r McCarthy - Alex^r Adams.
Honolulu October 17, 1839.

John F. Mitchiner
Richard Ford

Alex^r Adams this day acknowledged the genuineness of his signature with his deed in oath before the Board of Commissioners of the said Islands.

Know all men by these presents that I John Francis Mitchiner of Honolulu, Oahu, Sandwich Islands, for and in consideration of the sum of 400 Dollars to me in hand paid by William Wood of Honolulu, aforesaid, at or before the sealing and delivery of these presents, the Receipt whereof I do hereby acknowledge, have granted, bargained and sold, and by these presents do grant bargain & sell, unto the said William Wood, his executors administrators and assigns, all that Freehold premises in Honolulu, behind the premises of Hiram Guinness Esq^r, the dimensions and plan of which is here with annexed, with the Conveyance of Doctor Richard Ford of the said Premises to the said John Francis Mitchiner, with all the houses, buildings and appurtenances thereunto belonging.

To have and to hold all and singular the said Premises, above bargained and sold or mentioned or intended so to be, to the said William Wood, his Executors, administrators and assigns,

1848

139

for ever.

And I the said John Francis Mitchener, for myself my heirs, executors & administrators, all and singular the said premises, houses and buildings, unto the said William Wood, his Executors, administrators and assigns, against me the said John Francis Mitchener, my Executors, & administrators, and against all and every other person and persons whomsoever, shall & will warrant, and for ever defend by these presents.

In witness whereof I have hereunto set my hand and seal this 16th day of March 1847.

Signed sealed & deliv^d. in pres^{ce} of:

J^r Bastian

J^r Meek J^r

Robert Pridley

John F. Mitchener

Kaive termark.

Acknowledgements attached to the above deeds of Kaive and J^r Meek J^r dated 1 December 1847. Signed

John R. Jasper

Registrar of Conveyances

Claim 669. Kaive

Jan 31/3

1. This sworn. I know this place which is in Koanaola Manua. It belongs to the Claimant. I have known it as his Father's Manua; from 1837 or 8, who is now dead. It was waste when he took it, it is now fenced and has two houses on it. It is bounded on Koanaole side by the River Makai by the main Road; Puna side by waste land, Manuka by the Puka. There are no counter claims. (Note Claimant has an Elder Sister named Palakua who lives on the place and has an equal share.)
2. Taro Land. I know of this also as belonging to the other place; consisting of two large ponds, bounded by the River on the Puna side; Waitubus place Makai; and Koanaole side, Piana's Manuka.

This piece was exchanged with Makua Kane in 1845 for a share Claimant had in another place with him. He was a Honohiki.

Keheiloloe sworn - and Confirmed the previous testimony. Further testimony was offered.

Resumed Page 153

Claim 191 Kekeanonohi continued from Page 137. Jan⁷/13

2:3 Kalama sworn. I know this place - (comprising Yard of Katama - Vaeo - Kekeuatao - Poki - Andrews - Makie - and the place occupied by Claimant - 7 pieces in number) 7 lots it is bounded on Ewa side by Street to sea from Mr Richards' new house; Maui side by Berthel St. Waititi by Andrew Auld, Kekeauliki and Keone Ana's; and Maikai by Atanori Hotel (Lane).

I have known it from 1831 as belonging to Kekeanonohi's; and have lived on it under her; it is enclosed by different fences. I do not know of any Counter Claimants, and those living there are under Claimant.

11 John Ji sworn. I have known this place since 1825. Formerly it belongs to Kalaimotai - Claimant's father. He got it from Kamapamika I. I know of no Counter Claim to any of these lots except that of Summers. The boundaries have been correctly described.

2:3 4 Wahaiara sworn. I have lived on part of this place since 1835 (comprising Pele's and Mokunui's) Pele is my husband. Claimant got this land from her grandfather Kekeuamama. It is bounded Maui side by Shillaber's new house; Ewa side by street from Mr Richards; Maikai by Water Street and Waititi side by John Youngs.

it is fenced, and has 8 houses on it. I do not know of any Counter claim.

John Si' sworn - I know the premises and the account now given to be true. I know that Peta and Mokimui and others - 'Walamokee and 'Toki - formerly lived there, and they are I suppose under Claimant now who live there. I know of no Counter claim.

no 5 Namakeha - Claim withdrawn.

no 6 Keawe sworn. I live upon this place (called Keawes place) it belongs to 'Neraunonohi who got it from her ancestors. When Keawepooole died it came to her. I have lived 4 years on it. Keawes lived there before me. It is bounded on the Waititi side by 'Naumealanis place; Mauike by 'Nanauis Ewa side by 'Nauo's; Maikai by the Sea. It is fenced and has two large and two small houses on it. I know of no Counter claim.

Nanau sworn I know the place and that Claimant derived it from Keawepooole in 1843. The boundaries are as stated, and other particulars. I know of no other claim.

no 7 'Ninimakeas place - withdrawn.

no 8 John Si' sworn. This Yard is called 'Nanauonoula; it is bounded Maikai by Merchant Street; Ewa Side by 'Nauao's; Mauike by S. Reynolds and 'Mahukaa's; and Waititi side by 'Mahukaa's.

I have known Claimant to have been in possession of this place from 1822. She got it from 'Wahineha. it is fenced and has 5 houses on it. I do not know of any Counter claim.

Nanau sworn. I know that Mr. Si's testimony is true in each particular.

Continued next page

Claim 191 - Te Rauonohi continued Jan 9th 1852

no 9 Katama sworn. This place is bounded on Waititi side by Richards G. Mauka by Yard of Te Kela. Ewa side by Nahi Rona's, and Makai by 1 Broadway. It is fenced and has 6 houses on it. Claimant lived there from 1844. She got it from Nahi Rona by inheritance at that time. He was a high Chief and held it long before. He and claimant had the same mother. I know of no counter claim.

Pohu Ni - sworn - I know the boundaries and all the particulars to be described correctly by Katama. I know that Nahi Rona signified his wish before he died that Te Rauonohi should have the place. I know of no counter claim!

no 10 Te Healoha N. E.

Muarine sworn - I know this place - it is bounded by Naunurohica's on Waititi side; Alanui, Makai, Mauka, Te Rauarua's Pami Ewa side, and by the Sea Makai. It is fenced on 3 sides, and by the sea on the other. It has 4 Grasshouses - It belongs to Te Rauonohi. She has had it from her birth, or as long as I can remember. Lela i-pohu lives on it, and my mother. I know of no other claimant.

Kaunwai sworn - I know the statements made are correct. Claimant was born on this place, and has always lived there. She is 44 years old - I know of no other claim.

no 11 Kahalerwai - Muarine sworn - This place is bounded on Waititi side by Yard of Atsoni - Mauka by Broadway, Ewa side by Kohiamai's Yard, Makai by Merchant St. Claimant received it from Nahi Rona by inheritance in 1843. He got it from Naulahiee; it is fenced & has 2 houses. I and my mother live on

this place to take care of it

No 72

Natalma sarou. This is a small place bounded ^{to the West side} by Richards G. ^{to the East side} bounded by Railwai. Ewa by ^{the} Richards G. ^{to the North side} bounded by Yard of Kapoukhepa. It is fenced and had 2 houses. It is leased to a foreigner. Claimant got it in 1837. First taken up as waste land, and possessed by her ever since. There is no counter claim.

Waimase sarou. I know this place to be correctly described in all the particulars by Natalma, and I know of no other Claimant.

No 73

Marine Court Royal school, with belonging to Kealahouoi.

John Jr. sarou. This place is bounded ^{to the North} by Keamii's, ^{to the East} Ewa side by land of W. Makiama, ^{to the South} bounded by Muiama's, ^{to the West} Waititi side by Road leading to Pomaui. It is fenced and had one house. Claimant got it in 1827, and has always had it in possession by his people living on it. It was taken up as waste land, I know of no counter claim.

Note. The Claim to Tuckers lot in No 3 was abandoned in his favor by Claimant.

Claim 631 L Reynolds connected with page 92.

Noted
Mr Sec
26 Aug

Know all men by these presents that I John Cavall alias George Woods, Mariner, residing in Honolulu, Island of Oahu, in consideration of the sum of Eight thousand dollars to me in hand paid by Stephen Reynolds, a citizen of United States residing in Honolulu aforesaid - the receipt whereof I do hereby acknowledge, do by these presents give, grant bargain sell and convey, unto the said Stephen Reynolds, his heirs, executors, administrators and assigns, a certain parcel of land and buildings thereon, situated in Honolulu aforesaid, bounded & described as follows:

Beginning by the street leading between these said premises, the Catholic's, and Eli Jones's on the North side of the street, - Estate of Luther Wright; Estate of John Bancroft; - and Joseph O Carter's premises on the Southernly side of said street, - Commencing on the said street at the bound between these said premises and the Catholic premises, running along said Catholic premises by Compass West 43° North 142 feet and 6 inches, to premises of William Patey - thence by said Patey's premises, by Compass South 40° West, 141 feet, thence by my premises East 61° South by Compass: - thence by the street between these said premises and premises of Mrs Dowsett East 44° South by Compass 29 feet - and 4 inches; - thence following the bend round the corner 63 feet two inches - thence by Compass on the first-mentioned street N. E. 145 feet 6 inches to the first-mentioned bound - together with all the buildings, privileges and appurtenances to the said premises, any way or in any wise appertaining and belonging.

To have and to hold the above granted premises to the said Stephen Reynolds, his heirs and assigns to his and their use and benefit for ever.

And I the said John Savall alias George Wood for my self my heirs, Executors and administrators, do Covenant with the said Stephen Reynolds, his heirs and assigns that I am justly seized in the afore granted premises, that I have good right to the same. Convey the same to the said Stephen Reynolds as aforesaid; and that I will, and my heirs, my executors and administrators shall, warrant and defend the same to the said Stephen Reynolds, his heirs and assigns for ever against the demands of

145

all persons claiming by, through, for, or under me,
In testimony whereof, I the said John Kawale
alias George Wood, have hereunto set my hand & Seal
at Honolulu Island of Oahu this first day of May
1844.

Signed sealed & delivered in presence of us, John Kawale
alias George Wood

John Jones
John A. Reynolds
(acknowledged by the party signing before John H. Jasper
Registrar of Conveyances 17 January 1848.

Claim of S. Reynolds

Jan 13, 1848

Know all men & all persons whomsoever by these presents, that I John N. Colcott, Blacksmith Citizen of the United States, now residing at Honolulu Island of Oahu, in consideration of the sum of 800 dollars to me in hand paid by Stephen Reynolds, Citizen of U. S. residing in Honolulu &c aforesaid the Receipt whereof I do hereby acknowledge, do by these presents give, grant, bargain, sell & convey unto the said Stephen Reynolds, his heirs, executors, administrators and assigns, a lot and parcel of land situate in said Honolulu, bounded as follows: beginning on the corner on the North side of the Street leading from the Fort to Back Street and on the Westerly side of Fourth Street running from the corner aforesaid, on Lot Street - westerly 63 feet to land of Hannah Holmes occupied by Messrs Marshall & Johnson, thence northerly by said land 42 feet - to land occupied by Henry Coleman - thence Easterly by Coleman's land 63 feet to 4th Street - thence by 4th Street 42 feet to corner first mentioned;

To have and to hold the above granted premises to the said Stephen Reynolds, his heirs assigns for ever. And I the said John N. Colcord for myself, my heirs, executors, administrators and assigns, do covenant with the said Stephen Reynolds, his heirs and assigns, that I am lawfully seired in fee of the aforesaid granted premises, that they are free of all incumbrances, that I have good right to sell the same, and to convey to the said Stephen Reynolds as aforesaid; and that I will, and my heirs executors administrators and assigns shall warrant & defend the same to the said Stephen Reynolds his heirs and assigns for ever, against the lawful demands of all persons, except Government Rights.

In testimony whereof I the said John N. Colcord have hereunto set my hand & seal this 29th day of December 1841.

Apparel sealed and delivered in presence of us
 John F. Munn
 Susan Colcord. John N. Colcord

acknowledged by John F. Munn in behalf of John N. Colcord and himself before John R. Jasper 15th January 1842. - Registrar of Conveyances

Claim 3202 Saml. Rice Jan 19

No 1 - Narrative - John F. Munn (Containing 7 Dis) Know

This place it is called *Konua iro iti*. I heard in old times of Claimant receiving it from *Wamohameha*. In 1823 I went there, and saw it in possession, and the improvements. It is bounded on *Waati* side by *Konua iro aha*, *Mauka* indefinitely, *Wohala* side by *Konua iro lua*, *Makai* by Sea. I understood Claimant's services as blacksmith for the King were the cause of this grant.

No. 2 I know this house lot in *Waikua* called *Taouini*, where the old King *Umi* lived. It is fenced & has some houses. Mr. *Woolfe's* survey a.s. bounds is correct. *Waiakine* gave Claimant this piece for his services, which I think he first formally possessed in 1829. He has lived there ever since & I know no counter claim.

No. 3 I know Claimant has an *iti* in *Waikua*. I do not know its boundaries. It was given him by *Wamohameha* for services; and he has held without dispute till this time.

Waiakine's sworn I have no doubt of Claimant owning all those lands as represented, but I do not know the particulars. I was agent in transferring the land of *Waikua* (No. 2) by order of *Wamohameha*, and I believe he has possessed that and the other lands without dispute till the present time.

Pehu's sworn I have always understood *Wamohameha* gave Claimant *Waiakine*. It is bounded on *Mauka* by *Nalae-hu*, and is without dispute. I do not know about the *iti* at *Waikua*. I know about the house lot. It was given by *Waiakine* to him.

Resumed P. 59, v. 5. See Counter Cl. of C. Hoole to *Wamohameha* No. 61.

Claim 660. G. P. Sudd Jan. 19.

No. 1 Tawaa George Sandwith sworn. When I lived with *Kaiki-ouwa* at *Waiau*, I heard him give this land to G. P. Sudd, called *Tawaa*. I went in a cart drawn by mules with them to the place, and I heard him say to him - "those are your

Cocoa nut trees, and that is "our piece of land"; one part was marsh, and it was ^{not} then worth much. In 1840 I saw a stick fence all round it. I heard him give the Cocoa nut trees of Kukunaka as the boundaries on the Waititi side. The gift was about 1830, and Claimant has held it ever since without dispute.

At the same time Koukaneva pointed inland and said - "here is another land for you, and said to his Steward Manu; "Go and mark that out for Doctor Budd."

John T. sworn - I have always understood the same as the statement now made by George. The Makai piece is fenced, and bounded Makai by Waititi road; Waititi side by Kukunaka cocoa nut trees, and mauka by Government fence. It is bounded generally by a fence enclosing the whole.

The piece in Makiki valley is bounded on Waititi side by the stream; mauka by Kouli's kamoo; Ewa side by a foot path, and Makai by land of Neavea on. It is Kalo land - and has I think 3 patches (Kouli's)

see ^{1/2, 2/3} 468 page 3 - last piece relinquished

Claim No. 1. Kaiafa Hawaii

Jan 19

1st piece mauka of the new cross road leading to the hills. 2^d a House lot.

Koukaneva sworn - This land is in Muanu aia, and is fenced - bounded Makai by the new cross road leading to the hills; Waititi side by fence called D. Judd's; mauka by Neavea's land; Ewa side by Neavea's. It formerly belongs to me. The fence stands on the right boundaries. Claimant got the place just after

the Hawaii boat in 1823 or 4, and has lived there ever since. There are two houses on it, the wall is stone, and there is no other claimant but G. P. Judd sworn. Hawaii was living on the land in 1828 and has had undisturbed possession ever since. It was first fenced with stock and after with stone. I advanced him the funds for fencing. Never knew of any Chief or native disputing his right. When Liliha was turned off Neenahu gave way to Claimant, who got it through Woolie. I think the present fence is the correct boundary of his land. The lease is for 50 years at 1 dollar per Ann; and was obtained through the intervention of the King. I have forgotten to bring it; it is in my hands. The place lies next Mumau Road on Ewa side opposite to Wyllies and is enclosed by a stone wall. The wall is near his house lot - and he has a small house on this piece.

For Copy of Lease referred to See Page 172 Native Test 42

Claims 801-2-3 Alexander Adams

Jan 19

801 Lot in Honolulu. John J. sworn. This place is bounded by Branch Street on Waikiki side, Makai by Jayweather's; Ewa side by French Hotel and Mrs. Dowsetts; Makai by Hotel Street. It is fenced and has several houses on it. I know Claimant living on it in 1822, and believe he got it from Kamehameha I, and lived there without any dispute since. It has been his home during that time with the exceptions of temporary absence. I think he received it as a remuneration for his services as sailing master. See Neenanawa sworn. I know Claimant got this place in old time for services from Kamehameha, and has lived there to this time. He made several voyages and took charge of the Ships; particularly in Tichorikoo time. The fence is the proper boundary on the roads. I do not

know of any opposed claim.
 No. 2 Nii district of Hona.

John J. Swain. This is an *iti* in an *ahubua* in *Waiiti* bounded East by *Wai-oo* - *Makai* by the *Pali*; West by *Wai-oo*, and *Makai* by the Sea. I always heard Claimant received this land from *Maneha*. I know he has possessed it since 1828. He is the *Konohiki* of the land; and I know of no counter claim. He obtained it for services rendered.
 Nii sworn. I know that Claimant got this from the King in the same way as the others at the same time. Mr. J. has correctly stated the boundaries.

There is a piece of *Kali* land belonging to this *iti* about $\frac{1}{2}$ miles off - called *Waihala*. (Claimant stated it had he thought 18 or 19 small patches in it cultivated by him.)

Claim 650 E. Hona. See page 173. (Jan 21)

John J. Swain. This place is in the district of *Wai-oo*, bounded *Waiiti* side by *My* *Land*, *Makai* by *Aikanaka's*; *Owa* side by *Pakia's*, and *Makai* by the extension of *Berthel's*. It has two houses on it, and is fenced.
 In 1824 it was waste land when Claimant took it up, and has lived there ever since. I know of no other claim to it, and these facts are known to a great many.
 Nii sworn. I know the place, and that the testimony now given is true.

Claim 187 B. *Wai-oo* (Jan 21)
 Nii sworn. Place between *Carlton Hotel* & *John Swain's*

I know this place which is bounded on Waititi side by John Munn, Maunā by Roberts, Ewa side by Hotel premises. It belonged formerly to me. I gave it to Claimant in 1839 when the Roads were made for another place, and he has held it ever since. His fenced quit has a shooting alley on it. (John Munn & James Robinson rent it)

John J. sworn - I know the testimony given is true, and that Wakanawa immediately leased the place on getting it to Dr. Escher for 10 years, and the same to John Munn. (The lease will expire in about 1 year when it returns into the Government's hands with the Buildings.)

(Note Mr Holt in behalf of Robinson & Co said the testimony in regard to its being leased was correct, but there was a difference as to the claim of boundaries between them.)

Claim 188 B. Wakanawa

Jan 21

John J. sworn - I know this place which is situated near the corner of Hotel and Muanu St. Muanu St. is on the Waititi side; Isaac Lewis' Maunā; John Hobbs Ewa side; Saml Thompsons Maunā. It has been in possession of Wakanawa's line since 1817. When he died it came to Kaahu Manu, from her to Wivanu by succession, and from her to Wamanaku Victoria. His fenced quit has 3 houses on it; Maiokahi lives on it; and no other claim to it exists that I know about.

Wamanaku sworn - I know the testimony now given is true.

Claim 3660. John G. Munn.

Jan 21.

Samuel Rice sworn (This claim was taken up on account of the witness being here from the spot). This place is in the district.

No. 1 of Wona Hawaii - consisting of a house lot in the village
 of Kōhualua. It is fenced and has 4 houses on it. Claim-
 ant's wife, Relations live on it, Kanehāhā and Nāma
 live there continually, and occupy for Claimant. I
 believe the fence is the true boundary. Claimant got
 the place from Governor Adams in 1831 and has
 owned it ever since. The natives mentioned have
 lived on since that time. I heard Kūakini gave Cl.
 the stones to build a house with and he finished it,
 and I saw him pay the Governor 100 dollars.

See Dist. Comm.
 Survey of
 Waialeale
 All copies
 1878
 6, 10, 12
 1879

No. 2 I know the other piece called Napuamaka, and that
 it was given to Claimant a few years after the other by
 Kūakini. I carried 40 dollars to him for it from Claim-
 ant. The same people have it in charge as the other,
 and I do not know of any counter claim to it - it is about
 two miles from my Residence, I do not know the
 bounds; but it is large.

Mr. Munn stated he had repeatedly paid money to
 Kūakini on account of the land - amounting \$15 dollars
 as a tax up to the time of his death, and that the
 boundaries are unknown.

Resumed p. 60 - v. 5
 Sect. 67, 78 - 7.7. for conclusion

Claim 657 S. Katanikāhūa

Jan 24

No. 1 Naukaiji swan. This place belonged to Malua's
 Claimant's father in 1817, who is now dead, who held
 it till he went away with Boti. Claimant has lived
 there ever since. There are 5 houses on it - 4 persons are
 living in them under him and claim the houses.
 There is no other Claimant to the land.

No. 2 This place is called Katanikāhūa and is bounded by
 a small lane going to Lovel Smith's school house on
 the Waikōi side; by Deretane St. Maui, by Lina's
 Pua side; and by R. Smith's māhāi. It belonged
 formerly to Kōali Kānakaote, Katanikāhūa's uncle.

1848
They both went with Poka, and were living there together
in 1817. The uncle had no children, and Claimant is
the only heir. The place is fenced and has a house on it;
occupied by tenants under him. The grass house belongs
to Koles and Mahoe living under him as tenants, the
adobe one to Claimant. I do not know of any counter
Claimant.

Naarananep sworn. I know the two places and can
confirm the truth of the testimony just given relating to
them. I know of no other Claimant to either.

No 1
Kaukahu stated the bounds as follows of the first lot Mr
Waititi side - Level Smith, Church Ct, Mauka; lands of
Umakalia and Paikulanu, Ewa side by Poka's and
Nuanuu Nioer, mauka by Keretane Street.

Claim 669 B Kaahu - Continued from 1848 - Jan 24.

Hapee sworn. I know this place which is in Honoluli-
aina. The district is called Kaala - Waititi side, it is bounded
by Nuanuu road, mauka by my own place and on Ewa
side, Makai by Malini's. There is another small piece
a little distance off; aina Kala - belonging to it, and bound-
ed on Waititi side by Kaalaaluna, mauka by Kitaneas',
Ewa side by Heleianaoas', Makai by Maatabias'.

It belongs to Claimant who obtained it in 1842 from his
Grandfather, now present. He got it from his wife, who
received it from Naahunani in 1832. There is one house
on it, and no other Claimant.

Epipala sworn. I am Claimant's Grandfather and
on the Mother's side. I got this place through my wife
who is still living, and is very old. She got it from
Naahunani in 1832. I have given all my Right in
it to Claimant, for my future maintenance by him when
I am old. I live with him at the present time. The
boundaries have been properly given, my wife gave her
full consent to the Gift.

1854
 Maluku — Claim 659 Jan 24
Maluku sworn. This place is between Moanalua and Kalia, named Kauiki. It is bounded Makai by a pond called Loke o'ule, Waiki side by Kalia, Mauka by Kuahuioa, Ewa by Moanalua. It is an ahupuaa. Claimant's Grandfather Owalo was Cause maker to Keameha meha I. and Claimant derives his title from him. When Mau o'ouka died, Polei got it, and dismissed Claimant, who never recovered it, and it is now in the King's possession. Claimant never had it in possession.

Claimant stated he thought the Board would reinstate him in his rights derived from his ancestors, and was informed by the Board that his claim was behind the time to which their jurisdiction extended, and that he must appeal to the King. The claim was dismissed.

Claim 666. Keikamii Jan 24

Kaava sworn. This place is in Konohiki, and bounded on Waiki side by Kei's place; Mauka by Wahimati's; Ewa side by Kealoha's; Makai by the Sea. It is fenced and has 3 houses on it, which are occupied by Kealua, Kaula and myself. Claimant has 2e house upon it.

Upon examination of Claimant the land did not belong to him, and was dismissed.

Claim 629. S. Reynolds Jan 26

Know all men by these presents, that I Benjamin Titman, a Citizen of the United States, residing at Hills Island of Hawaii, for and in consideration of 1700

dollars to me in hand paid by Stephen Reynolds, a Citizen of the United States, residing in Honolulu, Island of Oahu, the receipt whereof I do hereby acknowledge, do by these presents give grant bargain, sell & convey unto the said Stephen Reynolds his heirs, and assigns, a certain piece & parcel of land situated in Honolulu aforesaid, with the buildings thereon, bounded as follows: We beginning on the main street by land of Pahi P.O. No. 514, - thence by land of Kealika No. 126, 115 ft. to land of Charlotte Holmes & Robert S. Davies, thence by said Holmes & Davies land N.W. 126, 51 ft. to land of Pahi, thence by Pahi's land P.W. to No. 115 ft. to the street and corner first mentioned, making an oblong square, together with all the privileges & appurtenances to the said land in any wise appertaining or belonging - I have & to hold the above granted premises, to the said Stephen Reynolds his heirs and assigns, to his & their use & behoof for ever.

And I the said Benjamin Pitman jr, for my self, my heirs, executors, & administrators - do covenant with the said Stephen Reynolds, his heirs, & assigns, that I am lawfully seised of the aforegranted premises - that they are free of all incumbrances, that I have good right to sell convey the same to the said Stephen Reynolds, as aforesaid, and that I will, and my heirs, executors, & administrators shall warrant & defend the same to the said Stephen Reynolds his heirs & assigns, against the lawful claims & demands of all persons for ever.

In witness whereof I have hereunto set my hand and seal, at Hilo, this 26 day of October 1848.
 Signed, sealed & delivered in presence of and
 Testifying - Benjamin Pitman jr. B. Pitman jr.

Attached is the certificate of John R. Ingham, Registrar of Conveyances dated 31 Jan. 1848. Honolulu of the acknowledgment of B. Pitman jr.
 Cruise Continued Over page 169

The preceding deed was offered by Claimant in Evidence.
 Benjamin Pitman sworn. I bought this land of Ed. L. Gray,
 who gave me a deed now held by Mr. Reynolds. I think
 the purchase made about 1838. Gray got the Premises
 from Wm French, who got them from Chapman &
 Collett.

See page 169

Claim 1178 George W Moore Jan 26
 Confirmed Page 13-V5.

Benjamin Pitman sworn - This land is in Konoia Hills,
 it is fenced, and near the corner of King Street Main St.
 I think its present fence is the correct boundary of it.
 In 1838 I located on Hawaii, and Naomi Claimant's
 wife was then living there, and in possession of all this
 land, excepting a little piece represented by dotted lines
 in Mr. Metcalf's survey. Claimant married her in that
 year, and in 1839 he came to Oahu, when the title was
 disputed by the missionaries - Van and Wilcox,
 claiming it as part of Punalou. They founded their
 claim on the ground of it belonging to Honolulu, husband
 of Naomi, and he being their school assistant.
 Governor Adams collected the representatives of the
 districts in that year, Nache & others, and they decided
 that the land of Claimant was not included in
 Punalou, and made a difference of 8 feet in his favor.
 Parted for Mr. Moore in his absence, and pulled
 up some vegetables from Mr. Coan's land in return
 for Kalo which he had pulled up from this, in Claimant's
 absence. The Chiefs decided the land belonged to Naomi
 who has occupied it ever since. The piece dotted in survey
 Claimant has ~~long~~ held since 1844 or 5. It was given to
 him by Ma, who was under Nache, who had it from Adams
 and he from Pitt. This piece has been disputed by Heleia-
 loken - which belongs to the King's hereditary lands. I know
 of no counter claims to the land with this exception.

Claim 658 Kekua

Jan 26. 1879

Pohabola sworn. This place I know in Honolulu, it is fenced and the fence is the right boundary. There is 1 house on it. Claimant had owned and lived on it ever since the time of Kamehameha II, about 1822. It was waste land when he took it, and there is no other Claimant.

John W. Suora - I know the testimony now given is true. The land is bounded Makai by Hotel Street, Waaiti side by Solo's place; Ewa by Garden Street. Mauka by a vacant spot and Mrs Dawssetts land. I know C. has lived there from 1827, and of no Counter Claimant.

Claim 675 Kekuanaoa Hanaina

Jan 26

Pak Pae sworn. The place I know, it is in Punanu, bounded Mauka by Hanaina's place, Makai by Kekuanaoa's, Ewa by Claimant's land, Waaiti by Punanu road.

It is fenced with Stone, which is the true boundary. It is a like of other lands. Claimants have held it since W. French's lease was out, which was for 10 Years, who leased it from Claimants in 1832 - when they also had possession of it.

Pauls Hanoa - sworn - I know the statement given is true, Claimant Kekuanaoa got it from Kaakuhimau - Hanaina from Waike, who received it from Kekaulike. They obtained it in 1830 and have held peaceable possession till the present time. I know of no other Claimant.

Claim 670 Paikohana

Moaalaha sworn. This land is in Honolulu - Mauka is Chapel St. Ewa side a lane between it and Gravies, Makai, Casparys place; Waaiti, Kafanes. Vincent.

is an occupant of part of it. It is fenced & has nine houses on it, all under Claimant, who has lived there ever since the time of Nanihameha. She had it from ~~her~~ her mother; a concubine of Nanihameha; she died in 1834.

John T. sworn Confirmed the above testimony, and knew of no Counter Claim.

Claim 674

Pepohi

Jan 26

Noai sworn - This land is in Palama-Mauka is Napoeha's, Ewa side Napuni's; Waititi, Paewahine's; Makai Pua Kines. It is waste ground and has neither fence nor house. Claimant has had it ever since 1833 or 4. She got it from Kuruai - Napoeha's elder brother. He had it from the King. The place is called Mgoatiki. Claimant is not under any C. of S. in this title, and no Counter Claim exists. There are five large houses on it and some small ones.

Paewahine - sworn - Confirmed all the above particulars.

Noted by Mr. Hopkins that the plots belong to the King, in this & various lots

Claim 671

Paakua

Jan 26

Namakee sworn - This place is in Poonohu aina. Claimant got it in 1846. I gave it to him as my foster child - Obtained it from my wife in 1818, who still lives on it. It is fenced and has a house on it. It was by my waste to when she took it up. We have another place, and wished to have this taken care of in our absence, which caused me to give it to this child, who has always lived with us. His bounded Mauka by Naluahu's; Waititi side by Napoeha's; Ewa side by

vacant land, Makai by Kaung's place
Kales sworn. I know the testimony of my husband is
 true and I approved of the land being given to Claimant.

Claims 677 to 683 Tekepanawa

Jan. 28.

- 677 For Namamatu. Tekepanui sworn. This place is in Honolulu, I have lived on it from Kaahumanu's time. ^{Mauike's side} Mauka it is bounded by vacant land, Makai by salt ponds, Ewa side by Heape's, Mauka by Water Street. It has a fence which is the true boundary. Two families also live on it.
- Tekepanui sworn. The above statement I know to be true, it belongs to Claimant for Namamatu. I have lived on this place from Kaahumanu's time. Two Claimants of houses live there beside under Claimant. There is no Counter Claimant.
- 679 For Namamatu. Wahine alii sworn. I have lived on this place for 17 years. It is in Honolulu bounded Waititi side by Naau's, Mauka by Water Street, Ewa by Kealoha's, Makai by Kani-Makai's. It is fenced and has several houses on it, the people all living under Victoria to whom the land belongs. There are no other Claimants to it. I have a house claim. It descended from Kaahumanu through the Chiefs to Claimant.
- 680 For Tekepanawa. House lot in Malahine's land Honolulu. Malahine sworn. This place is bounded Waititi side by Kaupani's yard, Mauka by Hotel Street, Ewa by Mutiame's. Makai by Jos. Booth's. It is fenced I have one house on it. I have lived on it from 1838. It belongs to Tekepanawa under whom I live. No one else has any title to it. It was partly waste, and partly bought from Laka's.
- 681 In Honolulu near Jamison's. Paulo Kanaoa sworn. This place is bounded on Waititi side by Lalan Street, Mauka by Merchant St. Ewa by Kaumoku's, and Makai by the Pier. It is called Nihoa, and belonged to Kaahumanu from 1823. She lived on it. It came from her by will to Kinau in about 1832.

In 1839 When Ninaii died it came to Kiamamahu. It was formerly fenced with sticks or mud walls and covered with houses and people living under Waahumanu. In about 1843 the houses were all taken off, and the people scattered on account of the English Consul taking possession by order of Lord Pomet. I never knew of the transfer of this land to another, nor whether the people banished were ever remunerated. I believe the place was Waahumanu's. Whenever Charlton's claim shall cease it will return to Kiamamahu's Heir.

Wahine alii sworn. I know this place, and that it came to Waahumanu in 1822 or 3. It was a gift from Boti to her at that time. It was fenced and had four large houses such as Chiefs occupy, and innumerable small ones, which were all built by her. Only two were there at the time of the Gift which were after burnt down.

Kanoo has correctly described the boundaries. The place formerly belonged to Waahumanu, from her it came to Ninaii, and has descended to Kiamamahu through the regulation of the Chiefs. I know the fact of the houses being torn down by Charlton in 1843, and that he then claimed the place, but never before heard that it had ever been transferred. I have lived in Honolulu 45 Years. When Charlton's rights expire I suppose it will return to Kiamamahu.

682 For Kiamamahu. In Honolulu called Maunaloa.

Paa'ehi sworn. I know this place is bounded on Ewa side by the Muanuu Docks. Maunaloa by Capt. Myles place; Waitea side by the stream; Makai by the King's Land. It is fenced with stone. I have lived on it under Cl. 5 Years, and know no Counter claim.

Kekeualoa sworn. I have given up my right to certain Kato patches to Claimant, and have no claim within this place. Kekeualoa got this Land from Ninaii in 1832; the boundaries are rightly given, and there is no other claim.

683

1828

161

For Namamatu. near Hinahou. Namau sworn. It is on the plain Wahua. It has a fence which is its true boundary. The place is called Waihee and is arable. I know it came to the Governor in 1838 as heir of Ninopu. He intends to give it to Victoria. He has held it ever since, and there is no other claimants.

Claim 198. Daniel Castle

Jan 28

Claimant produced in Evidence a lease dated 29 February 1826 from Govt Wetuanooa to himself, duly acknowledged and registered, for the term of Claimant's life and his childrens. Wetuanooa swears, acknowledged the genuineness of the lease, which he gave as Guardian of Wetuanooa and he to Namamatu for observance of government regulations.

Claim 190. H. Pagsdale

Jan 28

See C L 60. John Hoacai in favor of this Cl. as evidence. Land named Pagpaa 44 acres. B. Pagan sworn. I know Claimant has lived a considerable number of years (perhaps 6 or 7) on this land, which is near Hilo to the north. I heard it was given him by Wuakani from himself and others - and that he has cultivated it with coffee. I was never on it, and cannot attest the survey.

Daniel Castle sworn. I know this place, and I think Claimant obtained it in 1838. I heard Governor Adams say that he had given it to Claimant, who has lived there ever since & planted coffee there. It is partly divided by the Sea bounds one end of it. I am well acquainted with the place and think Mr Metcalf's survey accurate. I should suppose the land contained 44 acres. I know of no opposed claimants.

Cont^d in V. 5 - 47 p. 20

Claim 676. Kapu (707 Pahu Road) Jan 28.

Neke's sworn. I know this place to be in Kona Lulu aia. It is bounded on Ewa side by land of Peleka, Maaka by Kalia's which extends on Waititi side and also Maakai. It is a house lot and was once Kato grounds. It is fenced and has one house. The place belongs to Claimant.

Jan 31. Neeka's sworn. This place belongs to me and my husband (Jona Poku Cl. 709) Claimant lives under us. He is merely the guardian of a child belonging to us.

Resumed Page 165.

Claim 7. Te'hanat Sampson Jan 31

Alex. Rae's sworn. I know this lot which is in Taro-lu, and which Claimant has had uninterrupted possession of it ever since 1832 when Tuala'ani was Governor of Oahu.

Joseph Holland's sworn. I have resided on this place for the last 8 or 10 years, and I know Claimant has possessed it ever since without dispute. I have heard he paid money for it. It is fenced and has two houses on it. It is bounded Maakai by Samuel Thomsons, and also on Waititi side, Maaka by Kama'ano's (the) and Ewa by the National house. I know of no other person claiming it.

Claim 529. John Hyatt Jan 31

John Stevenson sworn. This place is in Waititi. I lived with the King as musician, and for his services the King ordered me to give him a building spot, if he has a larger place it is from another quarter. This gift was previous to

1839. There was no place divided off, but he was told
 here is a place, build your house on it. There may be a
 fence now, but there was none formerly. Claimant
 built a house on it twice there some time. I know of
 no other claim to it unless Mr. Ji has one.
 (Mr. Ji stated he was not a counter claimant)

Claim 18. ... Jan 31

Mahekolua swom ...
 His an ill and Claimant is ...
 It is bounded on ...
 Claimant ...
 I have a claim to ...
 have lodged ...

Claim 19. ... Jan 31

Mahekolua swom ...
 in Honolulu ...
 Mahekolua by ...
 It has a fence ...
 Claimant has used ...
 but lately moved away ...

Claimant's ancestors were never dispossessed by the old Kings. The whole place belongs to Claimant and my daughter. Those living there are under them.

Claim 685. John Jan 31.

Niau sworn. I is the whole in Niau, bounded maun'a by the Mission Cattle Land. Ma'iti. One lane, Makai, a road leading to the sea, five sides vacant lands. There is one house on it, Claimant has had possession ever since Kameha-meha. Number of no Counter Claim. I have known this place ever since 18... of Claimant. The sides have been taken care of. The place is a... and...

John Claims

I was... in Honolulu, in which claimant... to act for Claimant... two sides.

First is... by a tanipuaia Makai and... Honokaa's, and... by Honokaa's, and Captain... Claimant lived there with his wife in 1835, and has held it ever since, through myself and Paulo Kanoo, Paanui has used his right, and... we are... his ownership had never been disputed.

Paulo Kanoo sworn. I know the boundaries

of this place have been stated correctly by Mr. J. The place was mostly vacant land when Claimant took it in 1826. The account given of it in the other particu-

2

lars is true, and I know of no Counter Claimant. Second part - John Jc - This is bounded Ewa side by Atanupuaana Maunua by the little Lane to Mr Rodgers from that Street - Maatiti by H. Kaalilio's, Maatani by Neolewa's. Claimant took it as a waste Land and held it like the other ever since in quiet dispute. In 1844, Neolewa's took part of it, and gave it to others. When Claimant heard of it he wrote to me, and I went to her about it. She gave up the land, and it has never been settled. I think she took away that part without any right, but in quiet in quantity the 2/3 of it. I think she has occurred in error. I will return a Confirmation of the same account.

Claim 706. Kapu. Cont from Feb 24

John Kapu in case No 331. This place was lying open, and like other places in the neighborhood. In 1834 when I was in the country, I saw John Kapu. Maio died in 1834, and I saw his son. I saw Maio there, and he was round it. When he died I do not know who succeeded him. I understand Kapu lived there under John. When he has lived there he has always lived in John's house.

Claim 709. John in case No 332. Feb 2

Umoa Palani in case No 333. This place is in the neighborhood of Maunua.

I had a fence which is the proper boundary, and
 one house on it. The place is under Peha's Care.
 He got the land in 1828 from Roki, and has
 lived on it ever since. Those living there live
 under him. I do not know many. I know
 nothing of proper titles. It is bounded Mauka
 by a gulch - Hevele, Waititi side by Kalinas,
 Makai side by the gulch, Ewa by the road called
 Halihi.

I know the place and the ac-
 count given of the boundaries to be correct. My
 title is on the Mauka side. I live on
 the Mauka side. One of the cultivators under Peha,
 who is now dead, was a long time ago and
 still is it. Those living there as I do
 in a house here. Hevele has a
 house in another place. I hear of a counter claim
 by one person, but he has no more right than I have.

The boundaries have been fixed correctly.

Feb 72
 Know me, it is in Hon-
 olulu - Claimant got it in 1823 - when Rihoriko was
 living at Tarawa, and has owned it till this time.
 His fence with adobies, and has six houses on
 it. Claimant got it from Namehameha II or he
 allowed her to take it up as waste land. It is
 bounded on Waititi side by Makraamoi, Makai
 by Mrs. [Name], Ewa side by Kanihi's, Mauka
 by Beretani Street. I know of no counter claimant,
 and all the houses belong to Claimant.

John N. Mason - and confirmed the previous account in every particular, and knew of no counter claimant.

Claim 4885 to 4886 Wm French Feb 72

4884

Samuel Rice - sworn I know these grounds, situated at Pahoni in Hawaii, used with a stone wall which I think is the boundary. I heard Governor Adams say he had given the place to Claimant in 1838 on condition of his building a wharf for the boats, and that the wharf should be his. He built the Store house and wharf and has occupied it ever since.

John Mann sworn I know the place and that the land of Mr Rice is the land of the wharf. I heard the Governor say that the wharf was given to Claimant since he had occupied it since he built it in 1838.

4885

Samuel Rice - sworn Waimea - for 20 years ago I understood got the place from as Bullock Catcher in 1831. I did him the place and the Governor rep only do not encroach on the main road. I took the place and enclosed it with a stone wall. I never heard of any opposition to his occupation, Mr French purchased it from him in 1840 and has held it in peace ever since. If the Governor had not approved of Hugh's right to it, he would have opposed me transfer to Claimant, which he on the contrary approved. I believe. (See Copy of Bill of Sale 177) John Mann. I know Hughes built a Stone house there but not the particulars of the acquisition. I should

infer he would not have built a valuable Stone house and kept on the premises without good authority from Martin. Both Hughes and Claimant have always held the place undisputed during their successive terms of occupation as far as I know.

488

Planter House premises

I heard Governor Adams sold Claimant a place for a beautiful Horse, which Mr French could not sell for money. This was in 1838. The place is enclosed by a stone wall. There were two native occupying houses on this place, who were very desecrated, and Martin gave them some other place instead, and they were removed. The place was then he had given to Mr French (Mr French had given them some satisfaction on the subject of the same). Claimant

... gives the ... and ... Martin say in 1841 or 2 that he had given the place formerly belonging to Mr Adams for the Horse; this he said to me on his own house. I know the place was sold for the Horse, and that Mr French has held quiet occupation since. Resumed Page 171

Claim 534 - Repair ... Claimant admitted before the Board the account this day rendered by Mr French, and ... balance against her up to this time of \$60.90

159

when it was mutually agreed, that upon the liqui-
 dation of that account by Rent or payment the
 premises should become Claimant's without further de-
 mand of interest. The account was deposited with the
 claim of Tiekai.

See 331 Page of Vol 3. for the fulfilment of this leg.

Claim 694. Lanaxi Feb. 4

Neku sworn. I know this place it is in Honolulu,
 bounded on Waialeale side by yard of Traver, Maulea
 by a lane between that and Nichols, Ewa by Mahanui,
 and Maulea by Lincoln. It is fenced and has 2 houses.
 Claimant has lived there since 1825 he got it from Clede,
 and has never been doubted as to the possession to the
 present time.

John sworn. Confirmed the previous testimony in
 every particular.

Claim 10. ... 184

John sworn. I sold the premises to Mr Reynolds
 which are now occupied by him. The place
 was formerly granted to ...
 in 1828 or 9. It was given in exchange for the Stone
 premises as part payment. From them it came to me
 on the first visit to the ...
 towards lost at sea. ...
 over to me, having not ...

After this I sold them to ...
 The adjoining premises on Waialeale side.
 J. Cameron sworn. I think I was the ...
 1828 the ...
 paid there the part payment. ...

got the place for the debt of Chapman and Pollak, and that he sold it to E. L. Grey. I believe Grey sold the part included in this claim to Benjamin Pittman Jun^r and afterwards the other part to Kaalilio.

Claim logs. Matchini

Feb 74

Keapee sworn I know this place, bounded on the Waialeale side by Auwani Road; Maulea by Naehus place, Ewa by the Piarsons's, Makai by Maalahies. It is fenced in part and has one house on it. Claimant has lived there ever since 1846. He had it from Pali. Mahi'ai died who owned it, and it was left without a tenant, and the Waihoika and Maalahies and the ~~Waihoika~~ gave it to ~~claimant~~. I do not know of any heirs or Co-owners claimant.

It was given as has been stated, it was in the Waialeale side, and Claimant has since built a house lot. The place is in Honolulu since, and is fenced about, the house by Claimant with the house. I do not know of any Co-owners claim.

Feb 74.

Pii Pii sworn. This place is in Honolulu circa 1840. It is bounded on the Waialeale side by ~~Maalahies~~ Maalahies, Makai by ~~Maalahies~~ Maalahies, on the Ewa side by ~~Maalahies~~ Maalahies, and also on Ewa side. Claimant has been there since 1846;

1848
The King owns the land and gave it to claimant who is his
workman and boatman. The King told me to look out a place
for him in reply to his application for one. This being vacant
I gave it to him.

Claim 688. S. Kaapiuki

Feb 4th

Kuluwailohua sworn. I know this place it belonged to my
father. It is bounded on Wattai side by Kaumealani's,
Waititi by Keinimaka's; Mauka by Manuiki's; Ewa by
Namaimi's. Claimant got it from me and Kanauhi.
Kaneloa who was my father gave it to us, and we gave it to
Claimant in 1839 or 40, and he has owned it and been in
possession till 1845. My father occupied it a long time
before me. I know of no Counter claim to it since we gave
it to Claimant - (afterwards excepting Namaimi) he had Kakaa
Laau living on the land to 1845. The fence belonging to
Kaupena, from whom Namaimi professes to derive his title
is distinct from this: there is a fence between the two places.
Kaupena had no right to this place.

Kaapiuki's statement. In 1845 the house was falling down
and Kakalaui went to Holau for sticks to repair it. Before
he returned Namaimi came and built a fence. I disputed
his right, but he went on. Afterwards when I was away
at Hawaii, he put up a house on it. On my return Kaka-
laui told me the land was gone, for Namaimi had built
upon it. (Appointed and bought on 7th Ins^l when Kaapiuki
stated he had no further to offer) Resumed Page 133.

Claim 4882. Wm French... from Page 168. Feb 4.

See Page 330 & 3 for final arrangement.

Store house Premises including the Wharf...

Claimant produced two deeds and two accompanying
papers relating to the present claim as follows.

172

Know all Men by these presents that I William French, surviving partner of the late firm of French & Co. now residing at Oahu one of the Sandwich Is^{ds}, for and in Consideration of the sum of Six thousand dollars to me in hand paid at the signing of these presents, by Francis John Greenway of Bristol England, now residing at Oahu, the Receipt whereof I do hereby acknowledge - Have bargained sold and delivered, by and with the consent of the Government of the Sandwich Islands, and by these presents do bargain sell and deliver unto the said Francis John Greenway, all that piece of Ground, with the houses erected thereon, with half of the Wharf and privilege of Blacksmiths Shop and Slaughter house, as per J. Reynolds Auction bill of this date; possession to be given on 1st of January 1839. The said premises being situated in the Village of Honolulu Is^{ld} of Oahu, and bounded on the North East by a road 169 feet, on North West by a road 136 feet, on the South West by the Premises of Richard Charlton & native grounds 186 feet. On the South East by the Premises of William Blossom 132 feet, with half the Wharf and privilege therein before named.

The said William French in manner aforesaid, and for his Heirs, Executors, Administrators & Assigns, do by these presents relinquish all claims to the said Premises unto Francis John Greenway, his Heirs Executors, administrators and assigns forever.

In witness whereof I have hereunto affixed my hand and seal at Honolulu, Is^{ld} of Oahu this 1st day of October 1838.

Witnesses - John Meek - F. Rhodes. William French

Acknowledged 6 Dec^r 1841, before John Ricord N.P.

Recorded

do

3 Dec^r "

in U.S. Consulate

by

Wm French

do

J. J. Greenway No. 1 at Auction October 1. 1838.

Premises - stores, sheds - wharf & privilege Blacksmiths shop
Butchers shop side, and all things belonging to the Store
Premises of William French - Possession 1st Jan 1839
\$6000.00

Terms 1/4 on delivery Jan 1. 1839.
3/8 six months after delivery.
3/8 twelve months after delivery.

Rec^d - Pay^d by Notes to W^m French
Honolulu Oct 1. 1838. Stephen Reynolds Auct^r

The enclosed bill of Sale being read to Mess^{rs} Henry Skinner &
Alexander Simpson, was pronounced by them to be good
W^m Cooper
Resumed Page 305 Vol III.

Know all men by these presents that I Ann Dudoit
of the Village of Honolulu, with the consent & approbation of
my husband, Jules Dudoit Consul of France, and that I
the said Jules Dudoit husband of the said Ann Dudoit,
acting in conjunction with her & also in my own individual
name, for and in consideration of the sum of 11,424, to us in
hand paid, by way of compromise, in liquidating the claim of
said Dudoit against the Estate of W^m French & Francis
John Greenway, the receipt whereof is hereby confessed &
acknowledged, have granted, bargained & sold, released
conveyed & confirmed, and by these presents do jointly and
severally, grant bargain sell, release, convey & confirm unto
M^r the Hawaiian Governor & Chancellor of Oahu for the use
of the Creditors of the Estate of said French & Greenway
all our and each of our right, title, Interest, claim, demand
possession, right of possession, dower & right of dower, in
and to all that piece of ground with the houses erected
thereon, with half of the wharf & privilege of blacksmiths
shop & slaughterhouse, as per Reynolds auction bill dated

October 1st 1838 by which said premises were sold to Francis John Greenway, and which auction title was Consummated by a deed of said Premises of the same date from William French Francis John Greenway for the Consideration therein set forth of \$6000, and in which deed the premises intended to be conveyed are bounded and particularly described as follows: Situated in the Village of Honolulu, Isl^l of Oahu, and bounded North East by a road 169 feet, on North West by a road 136 feet, on the South West by the Premises of Richard Charlton and native grounds 186 feet, on South East by the premises of William Blossom, 132 feet. which said Premises were by an indenture of Mortgage bearing date 30th June 1841 given to the said Jules Dudoit collateral to a promissory Note of even date therewith for \$4,846th per bearing interest at 18 per Cent per Annum, and which said Mortgage having been foreclosed, and said premises sold at auction by J. M. Thompson Auctioneer on 2^d of December 1842, the said premises were purchased in the name of the said Ann Dudoit wife of the said Jules Dudoit for the sum of \$5500 as appears from the auction title of Sale herewith concurrently assigned to M. Kekuanaoa by said Jules Dudoit and Ann Dudoit his wife.

To have and to hold the said above described premises with the additions and repairs, wharf & blacksmith shop, daughter house, & all other the tenements, hereditaments, privileges & appurtenances, hereunto belonging or in any wise appertaining unto the said M. Kekuanaoa Chancellor of Oahu, in trust for the payment of the debts of the said William French & Francis John Greenway and in opposition to us the said Ann Dudoit & Jules Dudoit, our heirs, executors, administrators, lessors, mortgagees, and assigns to the full extent of the title that we

acquired therein by virtue of the auction sale made on foreclosure of the mortgage by said J. W. Thompson Auctioneer.

In Witness Whereof we have hereunto severally set our hands and seals at Honolulu this 2^d of December 1844.

Signed sealed & del. in pres of
Robert C. Wyllie - Tho^s Baillie J. Dudoit
(acknowledged recorded 2^d Dec^r 1844 by John Ricord N.P.)

Mrs Ann Dudoit

Bought at Auction by her Agent W^m Paty.

All of that premises, stores, shed, wharf and privilege, Blacksmith shop, Butchers Shop, &c. - and all things belonging to the Premises lately owned and occupied by Francis J. Greenway (formerly owned & occupied by W^m French) as described in 3 bills of Sale hereunto annexed.

Sale No 1. P Reynolds Auction Bill to F. J. Greenway dated Oct 1. 1838.

Sale No 2. W^m Frenchs Bill of Sale to F. J Greenway dated Oct 21. 1838. Witness^d by John Meek and P. Rhodes.

Sale No 3 F. J Greenways bill of Sale to J. Dudoit - dated June 30. 1841. Witnessed by Tho^s Cummins and Ed^d Atson.

(Given as collateral security for the payment of a certain note of hand.)

The above mentioned premises were sold with the knowledge and consent of the Government, and agreeable to the laws of the Sandwich Islands by order of J. Dudoit in default of payment of Note as per bill of Sale No. 3.

for Dollars \$ 8,500

Honolulu - Calu. P. I. Dec^r 2. 1844.

Rec^d of payment in Cash paid over to J. Dudoit
Signed J. W. Thompson A^c
Auctioneer

Whereby assign unto M. Kekunaniwa Chancellor of Oahu for the use of the Estate of French & Greenway all my rights under the within Auction sale.

Dated 2^d December 1844. Amos Dudoit

I hereby give my free Consent to the above assignment on the part of my wife who has signed the same.

Dated 2^d December 1844. J. Dudoit

Witnessed by Robert C. Wyllie - Tho^s Baillie.

Acknowledged & Recorded 2^d Dec^r 1844 before & by John Purdon N.P.

Pay to Governor la somme de 1107.38 \$ le 2^e Dec 1844
Am not reg. 20
Dudoit

Received on 1st Jan^y 1842 on acc^t of the Am^t expressed in the within Note, the sum of \$3,395.39^{cts} in deduction of the principal - Interest on said principal up to 1st Jan^y 1842 being also received.

Honolulu 19 May 1842.

J. Dudoit

Received on acc^t of the Am^t expressed in the within Note the sum of \$1,107.38^{cts} which sum is to bear interest from 1st June 1842.

Honolulu 19 May 1842

J. Dudoit.

14,846 ⁶⁶/₁₀₀ dollars

Honolulu Oahu Feb 13-1841

Two Years from the 1st December 1840 I promise to pay to Jules Dudoit or his order, the sum of 14,846 ⁶⁶/₁₀₀ dollars for value received with Interest Eighteen pr cent per annum.

Interest due annually

F. J. Greenway.

The settlement of acc^t between us annually, no charges of Interest will be made on Cash Items for House use neither on small things for Clementine.

Jules Dudoit Esquire

F. J. Greenway

1828
Claim 1885. Wm French. Continued from Page 169.

Now all men by these Presents, that I William Hughes of Waivera, Rawaii, have this day, Sold to Wm French, Merchant of Oahu, my dwelling house, outbuildings & land adjoining the same, situated in Waivera, and known by the name of Hughes place for and in consideration of the sum of 2000, and do also hereby agree to quarrantee the same to himself, his heirs, executors, and administrators free from all claims or demands of any one person or persons from this date. In witness of which I have hereunto set my hand & seal this 25th of July 1840.

Waivera Rawaii 25 July 1840

Witness John P. Parker. At Charles Davies. W. Hughes.

Claim 673. Naiwi

Feb 7th

Naiwi sworn. This place I know, called Waiahoo Mautaa. It is bounded by Land of Waiaa, Ewa by a road from Broadway by Mr. Hall's premises. Makai by Kilday's fish pond, and Waititi by a fish pond. It is fenced and has one house there in which Claimant lives. I think he has lived on it since 1839, and that he took it up as waste land. I do not know of any Counter Claimant.

Wama sworn and Confirmed the previous testimony. He knows of no Counter Claimant.

Claim 706. Kulkuna Kete

Feb 7th

John Si sworn. This place is bounded on Waititi side by the French burying grounds. Makai by a fence on the edge of a fish pond, Ewa by Puniwai's place, Mautaa by Waititi road.

it is imperfectly fenced, and has two adobie houses on it. Claimant lives there. I think Jackson and his wife took this place in 1836, when they died it fell to Claimant and her sisters and Hoana Hoalilis, who have equal rights. Kahanau's sworn. I know the place, and that the testimony of Mr J. is true. I do not know of any counter Claimant. When Mrs Jackson died she left the place to Claimant.

Claim 704. Honouanau.

Febr. 7.

John J. sworn. This place is in Honolulu & bounded on the Waikiki side by Kaloa's land and fish pond, Ewa by a side belonging to Koto Namchamoha, and a stream (Kaawoi) between, Makai by the sea, and mauka by the same stream as Ewa. It has 3 houses, and is enclosed by the stream on two sides and a fence. In 1837 Claimant and Kawana were living on it, Kawana left it in 1839, and Claimant and his people have been living there ever since. I never heard of his right being disputed. (Honouanau admitted Kawana has a house & right in the place, which he claimed after stopping there to do work for Claimant at his request.)

Kaawoi sworn. I know the testimony of Mr J. is correct as to the bounds. The place belonged to the mother of Claimant's wife at the time of building the fort, and it came to Honouanau's wife and guardians when she died. Kawana was one of the Guardians, the others are dead. Claimant gets his wife in this way. I know of no other Claimant.

Claim 69 Louis Gravier
cont. from p. 136

John Jason sworn I obtained this land from Gov. Nelson
before 1837 for my services as blacksmith to him;
I built upon and fenced it, and lived there till I sold it
to Mr. Montgomery in 1844. The fence is the true boundary
of the land. There are 3 houses on it, and I do not know
of any counter claim.

Isaac Montgomery sworn This is the same lot as is now
occupied by Cap. Prossman, on the junction of Mainaheo
and Hotel Streets. I purchased the place of Mr. Jason
in 1844 and sold it the same year to Mr. Gravier. I
bought it in August and sold it first in November and in
December to Claimant. I know of no counter claimant.

John Jason and Isaac Montgomery acknowledged their
signatures to the following deeds and documents.

Know all men by these presents, that I
John Jason resident of Oahu, Land of the King, for and in
consideration of the sum of 100 dollars to me in hand
paid by Isaac Montgomery resident of Oahu, at and
before the sealing & delivery of these presents, the receipt
whereof I do hereby acknowledge, have bargained, sold, aliened,
delivered & by these presents do bargain, sell & deliver unto
the said Isaac Montgomery, his heirs, administrators &
assigns, a certain portion of my house lot, built & dobie
building erected thereon, together with all the and
movables belonging to the same, situated in the city of
Honolulu, Oahu, bounded & described as follows, to-wit:
Beginning at the angle of a lane and the
running along said street in a line with my
running back in a line with the gable end of
house to premises belonging to Mr. [unclear] feet 8 inches,
running along said premises to the lane 28 feet, running
along said lane to the before mentioned angle 27 feet, and

bounded by premises belonging to John Mitchell: - I
 have and to hold all & singular the above bargained
 premises, together with the privileges & appurtenances
 thereto belonging, unto the said Isaac Montgomery
 his heirs, administrators and assigns, to his and their
 own proper use and behoof forever; and I the said
 John Jason, do hereby for my self, and my heirs,
 executors and administrators, covenant with the
 said Isaac Montgomery, his heirs, administrators
 and assigns, that the above bargained premises are
 free from all encumbrances and demands whatsoever,
 that I have a good right to sell and convey the same
 to the said Isaac Montgomery aforesaid; and that
 I and my heirs, executors & administrators will warrant
 and defend the same to the said Isaac Montgomery
 his heirs, administrators and assigns forever, against
 the lawful claims & demands of all persons.

In witness whereof, I the said John Jason
 have hereunto set my hand and seal this 20th
 of August 1844.

Signed sealed & del^d in presence of us
 Percy S. Shelley - M. P. Rogers. John Jason
 Mark

3 lines
 corrected
 with Mohau
 in native
 illegible
 by the native
 Clerk
 1844

Mohau +

to certify that I give up all my right and title
 to the within mentioned premises unto John G. Lewis

Mohau Isaac Montgomery
 the 20th October 1844.

certify that I give up all my right & title
 to the within mentioned premises unto Isaac Montgomery

M. P. Rogers. John G. Lewis.
 Monday 30 October 1844

1842

No 2.

I know all true by these presents that I John Jason, a native of France resident of Oahu and Islands for and in consideration of 750 Dollars to me in hand paid by Isaac Montgomery, a subject of Great Britain, resident of Oahu, at and before the sealing & delivery of these presents the Receipt whereof is hereby acknowledged, have bargained sold and delivered, & by these presents do bargain sell & deliver, unto the said Isaac Montgomery, his heirs, administrators & assigns, a Certain House lot & dwelling house, now occupied by me the said John Jason, situated in Honolulu, Oahu and described and bounded as follows, to wit: in front by a street running parallel with said house lot, measuring 35 feet on the water side by Isaac Smith & 1 belonging to said John Jason, measuring 43 1/2 in the rear by premises belonging to Anne Kane a native, measuring 36 feet and on the mountain side by premises belonging to Isaac Montgomery measuring 10 1/2 inches to have and to hold all and singular the above bargained premises unto the said Isaac Montgomery, his heirs, administrators & assigns, to his said heirs, their heirs, their heirs and assigns forever, and I the said John Jason do hereby for my self, and my heirs, executors, and administrators Covenant with the said Isaac Montgomery, his heirs administrators and assigns, that the above bargained premises are free from all encumbrances & all and whatsoever, that I have a good right to sell & convey the same to the said Isaac Montgomery aforesaid and that I and my heirs, executors & administrators will warrant and defend the same to the said Isaac Montgomery, his heirs, administrators and assigns, forever against the lawful claims and demands of all persons.

In witness whereof I the said John Jason have hereunto set my hand and seal this

17
18
19
20
21
22
23
24
25
26
27
28
29
30
31
32
33
34
35
36
37
38
39
40
41
42
43
44
45
46
47
48
49
50
51
52
53
54
55
56
57
58
59
60
61
62
63
64
65
66
67
68
69
70
71
72
73
74
75
76
77
78
79
80
81
82
83
84
85
86
87
88
89
90
91
92
93
94
95
96
97
98
99
100

24th of August 1844.

Signed sealed and delivered in presence of us Witnesses.

Geo. Wadlingham
W. P. Rogers

John Jason
mark

Mr. Gau

(Being in his own right capable to the Native Code)

Know all men that this is to certify that I Isaac Montgomery for and in consideration of the sum of 200 dollars to me in hand paid do give up all my claim right and title unto Robert Gavias to the house and lot purchased by me from John Jason on the 24th August 1844 according to the deed annexed, delivered up by me to the said Robert Gavias

Done at Honolulu Oahu this 7th November 1844

Witness Geo. Wadlingham Signed Isaac Montgomery
George Wadlingham

Know all men whom it may concern that this is to certify that I Isaac Montgomery for and in consideration of the sum of 200 dollars to me in hand paid do give up all my right & title unto Robert Gavias to the dwelling house and lot purchased by me from John Jason (a native of France resident of Oahu Land & Is^{lands}) on the 24th of August 1844, according to the deed annexed delivered up by me to the said Robert Gavias this 1st of December 1844. Honolulu

Witnesses. W. P. Rogers Signed Isaac Montgomery

1848

1839

Claim 702 John Jason alias John Amara Feb 9th

Louis Graven sworn. This place Naniwa; it is bounded
Mauka by Hotel Street; Ewa by Inaunakea St. Waititi
I do not well know; Makai by Keos's place. It is fenced
and has the theatre on it, and a small house recently
placed on it. This piece was formerly included in the
other lot and occupied by Claimant in 1837, till it was
taken by Etinoo. He occupied it as his blacksmith's shop
premises, since which Etinoo has built upon it.
My remembrance is imperfect concerning Claimant's
occupation which might not have been more than two
months.

Gov. Kekuana'oa sworn. This place is bounded Mauka
by Hotel Street - Makai by Keos's land; Waititi by
Matahi'ne'ne's We. and Ewa by Mauinakea Street.
I never gave this land to Claimant. I only gave him per-
mission to build a shop on it. He went to Kahirirani in
1837 and remained there two or three years. I then took
it again into my possession from him I think in the
year he left - 1837, and gave it to Etinoo who has occu-
pied it ever since. - Witness said.

John Mitchel sworn. - I know the place and that Clai-
mant had his blacksmith's shop where the theatre now
stands. I do not know when he went away; I think
it was before 1839, and a woman afterwards took it.

Claim 688 J. Naapuka a subject, Feb 9th

Kakabau sworn. I know this place and having heard
the former testimony read, know the statement of the
boundaries correct. In 1833 the land came to me
and Kane'oo from a Portuguese. He owed us for food
and we doubled the debt because he did not pay quite.

and he afterwards left the Country, when the Land, house
and other things fell to us. The debt was three dollars.
I left the place in 1837 and went to Hahaione, it then
fell by right to Kekuanaoa. I do not know of any
Claim *Koupanui* has to it, except the writ written
in pencil.

Claim 603. W. I. Honouliuli Feb 7 9

Uuwa sworn. I know this place which is in
Kahala; bounded on Honouliuli side by Miss Land,
Maui by *Maunaloa*, on *Maunaloa* by *Maunaloa*,
Maunaloa; *Maunaloa* by a strip fenced in by *Maunaloa*.
Claimant has lived on it ever since 1839 and is
enclosed, and has houses on it. I occupied it once
with my brothers, but we left it and Claimant
took possession. *Kekuanaoa* is a counter Claim-
ant now at *Uuwa*, who has a house on it, and
occupies and claims it.

See Claim 324 - P. 9 to 10.

Resumed Page 188.

Claim 711. *Kaehawai* Feb 7 9

Paalia sworn. I know this place which is in
Honouliuli, bounded *Maui* by *Beretane Street*,
Maui by *Maui Street*, *Maui* by *Mr. Hooper's*,
Uuwa by *Penhallow's*. It is fenced and has 3
houses. Claimant has lived there from 1846 to
the present time. He got it from *Maunaloa* who
lived there in *Maunaloa's* time, and got it I
think from the King. I had an equal right to it
at that time, but now it is Claimant's. (Notes
attached to the Claim is the King's admission of Claimant's
title

828
Claim 698. Helela

Feb 9th

Maauakula sworn - I know this place, it is in Honolulu aia, and in two separate pieces - a house lot and a Kalo land near together.

1st. First is bounded mauka by my Kalo ground - on the Waialeale side by a ditch separating it from Kekauonohi's land. Makai by Helela's belonging to her. Ewa side by water between it and Helela's land.

There are 3 houses on it. Claimant has lived on it ever since 1816. He got it from his husband Helelo who is dead, he got it from Heleli'au'ou'ou who is a County Claimant.

Maatani sworn - Confirmed the previous testimony and knew of no other Claimant but Heleli'au'ou'ou.

2nd. The Kalo land is bounded on Waialeale side by Puliwai, mauka by Heleli'au'ou'ou's, Ewa by Hoane's, Makai by Mamakali's. There is a small house on it. Claimant got this the same time as the other, and the two have one title. There are 2 1/2 beds of Kalo in it.

The first witness confirmed the above statement.

Claim 699. Awehi

Feb 9th

Palila sworn - I know this place, it is in Honolulu aia, bounded Waialeale side by a road separating it from the North branch of Nuuanu River. Ewa by Kalaikoa's, Mauka by Kalaikoa's, Makai by Helela's father's land, Grunui. Claimant has occupied the place ever since 1813. His period has 1 house. He got it from Namani's father at first and has owned it without dispute ever since.

Namani sworn. This land was once my Kalo

and Claimant got it from him. When I came from Hawaii in 1819, Claimant was living on this land; it belongs to him. There is no Counter-Claimant.

Claim 112. Kahaiao

Feb. 9th 1838

Transcripts sworn. This is a house lot in Kahaiao bounded Mauka by Ah. Nollabere, Waite by Teakatie's, Makai by Kalamo & Co. Woods and my self, Ewa by Richards Street. Claimant has occupied it ever since 1833. It has 1 house and is fenced. Claimant got it from Hannah Kapa, who was her father-in-law. She had a child by her former husband who is dead. I do not know of any Counter-claimant.

Claim 1083. Wm French Counter

G. Reynolds

Feb 15th Dwelling house. Premises on West side of Cross Street, Maikai by Kahuavava's land occupied by Mr. Purnard, Mauka by natives and Cap. Penthalow, Waite by Mrs. Hoopfers. They are fenced, and I believe the fence is the right boundary. I think Obets got the place from Teakimoke. I do not know on what terms. Mr. French purchased it at auction and has lived there since 1838 or 9, without opposition, and I think previously I never heard of any Counter-claimant.

Thomas Cummings sworn. I know the place and the boundaries have been correctly described. Claimant has lived there undisturbed since 1830. He bought the premises at auction, but I do not know any

1873
particulars beyond that he was the purchaser, and has lived
on the premises ever since. I do not know of any counter
claimant.

Submitted in evidence by Claimant
Wm French October 1st 1838.

Boat Auction
Premises, Buildings, privileges Sec. 1. # 4,600
where Cap^t John Ebbels lived

Terms 1/8 on delivery 1st January 1839.
3/8 6 months after delivery
3/8 12 months do do

Honolulu Oct 1, 1838

Stephen Reynolds
Auctioneer.

Claim 6200. James M Steele for Alleged Waahi Kuluia Feb 11.

Waai Kooi sworn - I know this place which is in Nona Hawaii
at Na'aa'a. It is partly kula & partly open land, bounded on
Nou side by an akupua'a of Keekoa, Ma'ua by Kealaieho, Poo
Kohala side by Katalooi, Ma'wai by the sea. Many people
live upon it, and claim the right of occupancy. Claimant
derives his right from Ke-kohalote. Claimant was his
friend and got the place in that way. I think in 1837.
Mamata sworn. This land was left by Keauaehi'ena to
Ma'ua from whom it came at his death to Aukia'aka,
and from him to Keohohalote. Ma'ua's father of Claimant
held it during the time of Ma'ua's meha to his death, when
it came to Claimant. (Mr Steele stated that when Ma'ua
died, Aukia'aka called a meeting of District Chiefs to see

who this land belonged to; when the present Claimant was pointed out as the legitimate heir.) Washie is the man who lives on the land with his family. No one but Neofioratole has any right in it. No is the name of this moor which is claimed. It runs indefinitely into the mountain from the sea. The boundaries have been correctly given by Kaitkoi. One house is standing on it. The houses in that part are often put up and removed.

Other Evidence was offered but not required.

By a letter recd from J. M. Glabe dated Pihaiua May 8th 1848 he desires the Claim to stand in his name and not in his (wifes.)

Claim 603. Honaulic. W. D. 321. Kelaui Counter Feb 71

Continued fr. Page 134.

Namau sworn. - I know this place. It is a house lot in Pihaiua. Claimant has lived on it 8 years; but I did not know of his improvements till 1843. He derived his rights from Maeweweli; and he from Kelauai, who has not lived there since 1843. In 1841, he took down his house & removed what belonged to him; and left Claimant the sole occupant. When I was there, there were 2 houses belonging to Honaulic, who fenced the place with a wall; and I believe him to be the true owner.

Resumed Page 136 Vol 7.

Claim 585 Isaac Lewis. 442 D. Colman Counter. Feb 71
fr. Des 1. 1. P. 137.

Col. John Stevens sworn. Lewis and Colman have different Yards. (Claimant said he claimed them both) Isaac and his brother occupied the place. George Colman does not live there. An adobe wall separates the two places in which is a gateway. Claimant lives on the front part, which John Lewis owned. There is no house on the other part. John Lewis died in 1837. At that time I and John Young enquired for Isaac of the King, to whom the place would belong in the event of John's death; and

1848 189

The King replied, to Isaac Lewis. Claimant. Left his Mother and Brother some time after this on the Coast, when he went to Mauai. George Coleman attended on it. Who married the Claimant's Mother. They lived under Claimant. She is dead and Coleman lives at Waikahu. The place is bounded on the Waikahu side by Nuuanu road, Mauai by John Willetts, Coa by S. P. Juce's part of the way, Mauai by Maraikoa bounding both lots.

Namane sworn - I know this place, which was occupied by Claimant's Mother Napanaana in 1832. It was once only one place, but is now divided as described. It belonged to John when Isaac Mother lived on it and came to Isaac by order of the King at the death of John. This regards one part of it only. He got the Mauai part from the King in 1830.

Postponed for Coleman's attendance - See S. P. Juce in reference to the Gateway

See Page 52, 715

Claim 714. W. T. Koonau

Feb 11.

Puhiki sworn - I know this place, it is in Konohulu, and it is bounded on Waikahu side by Kapuniwai, Mauai by Broadway, Coa by Nainas, and also Mauai. It is fenced & has 1 house belonging to Claimant. Kuhiva, his Mother, occupies it. He took it up as waste land in 1832. I built & fenced it, and has occupied it ever since. I do not know of any Counter Claimant.

Namane sworn - and confirmed the previous testimony and knew of no Counter Claimant.

Claim 710. Koonau WE

Feb 11

Nau sworn. This a house lot in Konohulu, & bounded

on Waikiki Side by Jenkins a tailor; Maunaloa by Beretane Cases; Ewa by Niama Pees; Maunaloa by Beretane Street. It is fenced & its houses are those. Claimant owns only 1 and the other occupants have rights in the place. Her claim is limited to her house lot which is part of a large lot enclosed. She got her right from Kapihia brother of Niama Pees. Kapihia got his from the King. Claimant has lived there undisturbed since 1837. I do not know of any Counter Claimant.

Claim 701

Pa

Feb 11.

Pohaku sworn. I know this place, it is Kalo land named Paale in Honolulu area, bounded Maunaloa by Kapouhuluhulu; Waikiki by Chinakule; on the North; Maunaloa by Palakoa, Ewa by houses on the stream Waolani. It is fenced on two sides, Claimant got it from Upai in time of Boti, and Upai from Boti. Keaniako is Monopole over Claimant, who lives in Yawn and has cultivated this place ever since he held it. I do not know of any Counter Claimant.

Chinakule sworn. Confirmed the previous boundaries. I know Claimant got this place before Boti went away in 1827 or 8. He derived it from Malawalo, and he from Boti, and has had possession ever since, and no one else has any right there. There are eight Kalo patches on it.

See 65 & 66 Chinakule

1848
Claim 628. J. Reynolds

Feb 14

Henry S. Swinton sworn - acknowledged his signature to the deed now offered in Evidence dated 1842 and acknowledged and registered.

Witness said I purchased the place or rather took it in exchange for a claim upon Koaalika and Metanoni for about 800 dollars in 1839 or thereabout who took upon themselves a debt due from a man named Shaddock. There were no buildings then on it. I then built on the place and occupied it until I sold it to Mr. Reynolds, for which sale I did not apply for the permission of King or Chiefs. Mr. Reynolds said he applied to Koaalika for his sanction to the purchase and obtained it. he was occasionally left to act in the Capacity of Deputy Governor. Witness added, my right in the premises was without dispute during the time I occupied them. Claimant owns all the right I had in them, and I know of no Co-tenet Claimant.

Know all men by these presents that I Henry Sebastian Swinton a Citizen of Edinburgh Scotland, residing at Honolulu, Oahu, trader, for and in consideration of the sum of 3600 dollars to me paid by Stephen Reynolds, Citizen of United States, resident at Honolulu aforesaid, the receipt whereof I do hereby acknowledge, do by these presents give grant, bargain, sell & convey, unto the said Stephen Reynolds, his heirs, and assigns, a certain parcel of land, situated in Honolulu aforesaid, bounded as follows: Beginning on the Main Street, at the corner of the land of said Stephen Reynolds, late Alexander Smiths premises, running southerly on said Street 60 feet to land of America Shattuck, thence westerly by land of said Shattuck 130 feet to land of natives,

them hereby by said Native Land 60 feet to land of said Stephen Reynolds, them by said Reynolds Land Easterly to the street and corner first mentioned together with all the Buildings, privileges and appurtenances to the said Land in any wise appertaining and belonging: To have and to hold the above granted premises, to the said Stephen Reynolds, his heirs & assigns, to his and their use and behoof forever, and I the said Henry Sebastian Swinton for my self, my heirs, executors and administrators, do covenant with the said Stephen Reynolds, his heirs and assigns, that I am lawfully seized of the afore granted premises, that they are free from all incumbrances, that I have good right to sell and convey the same to the said Stephen Reynolds as aforesaid, and that I will and my heirs, executors and administrators shall, warrant & defend the same to the said Stephen Reynolds, his heirs and assigns for ever, against the lawful demands of all persons.

In testimony whereof I the said Henry Sebastian Swinton have hereunto set my hand and Seal at Honolulu this 8th day of February 1842.

Signed sealed & delivered in presence of Alex^r Adams
George Wood.

Henry S. Swinton

Claim 632 J. Reynolds - continued from page 119
H. S. Swinton sworn. This place was mortgaged by John Robinson to Robert Robinson, previous to the execution of the deed, redeemed by me 16th

1818 193

January, 1817. R. Robinson was indebted to Pelly, Satten and made over his claim to them, who were about to take possession unless 40 dollars were paid by 12th U. on some appointed day: the sum due on the mortgage, John Robinson came to me and wished to borrow the money, I told him I thought Mr. Reynolds would lend it on good security. He wished me to offer it in sale to him for 100 dollars. I offered it accordingly, or to mortgage it for 40th. He refused to purchase it and thought no one should do that, on account of Robinson's family, but he proposed to advance the 40th and give him good time to pay it in, and the place must be mortgaged to him in such a way that Robinson in his drunken frolics could not alienate it to others. Robinson consented to these terms - and Mr. Reynolds advanced the money, a note was given and a mortgage on the Premises to which I was a witness. The money was taken by Robinson myself to Pelly and Allen and paid them.

Claim 717. Moanauli

Feb 2 14.

Wahine sworn - This place is in Kalia. Honoluhua area bounded Ewa side by a water run between this and the fish pond of Poalacala. Makai by Chapel Street, Waititi by a fish pond called Maanauli. Maunaka by extension of Beretania Street. Claimant's Father was living there before 1822. His name was Kahu, who died 1846 - when the land came to Claimant. There are four children living, all having equal rights, their names are Kei-Kei, Kei-Kei, Kei-Kei, Kei-Kei. The sister, who all live there. (Claimant admitted their rights) His fence and half house. The claim has never been disputed. Palila sworn Confirmed

194

The previous testimony, and knew of no counter claimant.
Hakua sworn. The other piece is Kalo land at Salama,
bounded Maaka by Kawa Kila, Waititi by Kaho-
winia, Maakai by land occupied by Kawa Kila;
Ewa by water separating it from Kawa Kila.
Claimant's father held it from 1834. Kawa Kila
was Kawa Kila's son. For Moses the permission under
him this place fell to the Claimant when the father
died. It is only one Kalo patch. I do not know of
any counter claim to it.

Palila confirmed the above statements

Claim 722. Neoua Napua

Feb 7 46.

Kooloa sworn. This place is in Honolulu area,
bounded Maaka by the road to Ewa, Ewa by land of
Koolai; Maakai by water separating it from Kawa Kila,
Waititi by Napua's. My father Kawa Kila held this
place in line of Kawa Kila, and when he died
it fell to me. I am Claimant's Uncle, and have given
up my right in his favor in 1846. We lived on the
premises to that time in peace. They are fenced
and have 5 houses. Claimant lives there and our
families occupy the houses under him. I do not
know of any counter claim.

Hui sworn and confirmed the above - stating he
once lived there but now at Kilaheia and knew of
no counter claimant.

Claim 721. Kawa Kila

Feb 7 46.

Koonoapule sworn. This place is in Honolulu;

195

bounded Waititi side by ~~Kalainohia's~~ land, mauka by Broadway, Ewa by lot of S. Reynolds got from Livingston, maikai by Merchant Street. It is enclosed with 5 houses. Claimant lives there, and all living on it are under him. His father & Uncle (Matawai & Heau) occupied it in the time of Kamehameha I. When they died it fell to Claimant to his brother & sister who is now dead. John Hall sworn. I know this place and the bounds are the same as those described. (Claimant admits his brother Heau to have equal rights.) I do not know of any Counter Claimant or other Claimant than Kadi C^o brother.

Claim 718. Wapohana We. Feb. 14.

Maipuu sworn. This place is in Koolaha, bounded on Waititi side by land of Koolaha, mauka by my own land, Ewa by Kamehameha's, maikai by that of William Hughes. It is fenced on 3 sides and a school house encloses it on Waititi side. Claimant owns 3 houses on it and lives there with her family. She has lived there ever since Pihoro's time. I know of no Counter Claimant except Punahoa. The Claimant derived her right from her father Pea Kawai, and has occupied ever since in peace.

Wapohana & Punahoa mutually admitted joint equal rights before the Board on 16th Feb.

Counter Uniokealani 863.

Claim 723. Kawakawila Feb. 14.

Kaunuewela sworn. This place is in Koolaha, bounded Waititi side by Pehi's fish pond, mauka by Koolaha (Punahoa), Ewa by Kamehameha's stream, maikai by extension of Church Street. This land was first claimed by Grandfather in time of Kamehameha I. when he died it fell to Claimant's father Kamehameha. In 1839 he gave it to Claimant and went to Hoolani to live, and she has

ever since occupied it. It has four houses but not fenced. Two houses are Claimants, and two belong to others living under her, Māa, Kāia & Kāiaipoua. I know of no Counter-Claimant.

Natua has sworn. Confirms the previous testimony when Uniohokalani's husband was alive, the seat lived under him, but I do not think the place is his wife's. He died in 1827 and his wife then left it. Nāuaua-mātea was her husband's name, and he was our Governor. The account of Claimant's derivation is correct; her father and grandfather have lived there from the beginning. She or they (not certain) lived under Uniohokalani. See Page 198. Ce 863.

Claim 613. Uniohokalani. See Page 70. Feb 16
Counter 247 No 7. Kāiaipoua Cont. From Page 2

Kāiaipoua sworn. I know this disputed lot is on the Waititi side of my place. Māuaua is Mātea's; Māuaua's Waititi, Broadway Waititi. It was fenced formerly by Māuaua, and Kāiaipoua afterwards rebuilt it. Natua built an adobe house on it, but did not live in it. I saw the money paid by Uniohokalani to Natua for the place, but I was not present at the bargain. Uniohokalani alone tore repaired a part of the fence. I think Natua got his right from Kāiaipoua. (Kāiaipoua stated to the Board that he heard of the sale but he thought it was exclusively for the house.)

Natua sworn. This place belonged to my father Māuaua, and at his death in 1836 it fell to me. I held it under Māuaua's heir of Māuaua. Natua had only a right to live on it; under Kāiaipoua. I did not know of the transfer

There are 3 patches on it. Claimant possessed it in
Viniago's time, he got it from Kamaikahulepoua,
and holds it now under him. There are no houses
on it, and no other Claimant
deposed for it at the hearing. Resumed Page 208.

Claim 730. Punahoa 1848
Feb 7/6

Punahoa Kapekapa (See C. 718 Page 195) Admitted
equal rights.

Claim 863. Umiokealani counter to 733. see Page 195.

Nekuanooa sworn. I knew this place in 1835 ^{Feb 7/6}
Kawahawila rented part of it to a Foreigner without
giving me any notice, and took it from her and
gave it to Curran. She then went to Claimant
to Complain, and they then reinstated her, and
she now lives under them. I know of her people
having right to the place from the time of her grand-
father, who lived there, and held it under Kaiman-
-maka, husband of Umiokealani.
Kataupoula sworn. I live on the land, and
own one house there; I know it from the time
of Kawahawila's father. I have lived there
from 1831. Claimant got it from her father and
her Grandfather possessed it. I never heard
that Umiokealani had any rights there. The
boundaries have been correctly given. Umioke-
-alani has never lived there since 1831, and I
never knew of her building there or exercising
any authority. Resumed Page 208.

See
Page 165
Vol 3
Amosha
-lawie-

(See Claims of Inoakea & Kataupoula 2105)

Claim 727. Kimume H.E.

Feb 18.

Moochau sworn. This place is Kalo land, bounded
 Makai by land of Kealia, Ewa by Niiani road,
 Mauka by Nane's, Waititi by Poia stream.
 Claimant lived there under Kinopu who was Honopiki
 to 1836, since which she has held it under Kealia Ahonui.
 There are about 8 Kalo patches and no house nor fence.
 Claimant's husband cultivates the land. I do not know
 of any Counter Claimant.

Kurua sworn - I know the Claimant got this place from
 Kinopu, under the proprietor Kealia Ahonui. The bound-
 aries have been stated correctly, Waititi side is bounded
 by one of Kealia's natives, and Niiani road runs
 between some of the patches. There ^{are} 8 patches larger or
 smaller - and no other claimant.

Claim 728. Holualoa

Feb 18

John J. sworn. This land is in Honolulu, bounded
 Ewa by Kawaiahae Church lot, and also Mauka,
 Waititi by a lane dividing it from Kamaeha'e's
 others land; Makai by Water Street. It is fenced
 and has 5 houses. It belonged to Napa'e, Claimant's
 former wife, Claimant was living there about 1825
 his wife died in 1839 - it then fell to him; and he has
 lived there ever since, he has only an adopted child.
 The houses belong to him and his people under him.
Waauwai sworn and Confirmed the previous testi-
 mony, knowing of no other claimant.

Claim 729. Kelekaui's

Feb 18

Kamaka - sworn - This is a house lot in Honolulu, bounded mauka by water; Ewa by Niimaka's, makai by vacant land, Waititi by land of Kaahumanu and Kakeha. It is fenced and has 3 houses on it. Claimant was living on it in Kaahumanu's time 1826, and has been on it ever since. He got it from Kaiakauhilani. I do not know of any Counter Claim to it. Two of the houses are claimant's and one Kakeha's.

John Li sworn - I think Kakeha has a house lot right in the place. I know the testimony given is true, and do not know of any Counter Claim.

Claim 732. Niinui

Feb 7 18

Umi sworn - This place is in Lele - Honoluluaina consisting of two pieces - a house lot and kalo ground. Bounded Waititi and mauka by a water run, called Kakaala; Ewa by land of Kulamai; makai by lot of Kulamai. It is fenced and has 3 houses on it, two belong to Claimant and one to Kamakaua W. Claimant got it from Mabaloo in 1828 and has occupied it ever since. I know of no Counter Claimant.

Kalo land, is in Palama bounded Waititi by Wm Stevens', mauka and Ewa by land of Pauw and kalo patches, makai by land of Pulow.

There are 4 patches. Claimant held it formerly under Keamian's, and since her death under rent to Kanan - he has held it since 1834 and pays his labour days for possession. I do not know of any Counter Claimant.

1818
Claim 733. Naluokoko W.B.

201
Feb 13

Nahiamano - sworn. This is a house lot in Kalia, Honolulu aina; bounded mauka by Kaly land; Ewa by a fish pond of Kekivaloa; Makai by Beritane St. Waititi by another fish pond of the same owner. It is fenced and has two houses on it, belonging to Claimant. The place formerly belonged to Kolupua - Lani in 1816 or 17 who gave it to Claimant's father Pualii who went with Boke in 1829 and never returned; thus falling to his daughter the present Claimant, who has held it ever since without dispute.

Resumed page 206.

Claim 731. Palila

Feb 13

Papas sworn. This is a house lot in Palila, Honolulu aina; bounded Waititi by vacant land and mauka; Ewa by land of Naluokoko; makai by lot of Pea Kii. Two sides are fenced, and there are 3 houses of different size. I do not know of any Counter Claimant.

Resumed Page 238.

Claim 636. Aiona Counter 189 W. L. Davies Feb 21
in by name

Mia sworn. This place is in Honolulu; bounded Makai & Ewa by W. L. Davies land; mauka by D. Woods; Waititi by Jam^s Thompsons & Kamukohua. It was formerly fenced; in 1817 W. L. Davies removed the walls & turned the people out. Claimant's people occupied it to that time from 1811. He got his right from Kalabai the brother of Chas Davies, who gave Uranium's wife of Claimant a title to it, without purchase from Friendship. Aiona built the adobe house which is now standing there.

81
11/11/1848
Kahala sworn - and admitted the correctness of the
premises testimony, but stated that neither Aiona
nor his wife had ever lived on the ground, and that
she first gave the place to Umiuni verbally, and
afterwards gave her the writing now produced in the
time of Capt. Paul. When she represented as requir-
ing writings without any consideration but found
she never intended in that writing that it should
be some Aionas, but that it should be Umiuni
as long as she lived, and when she died to revert
to my daughter. The house only belongs to Aiona, he
has no right in the land. (Mr. Davies said Aiona
acknowledged to him the same)

81
11/11/1848
Reynolds sworn, and gave the same testimony as
he offered under examination of Chas. B. Davies.
adding that Captain Hallett who originally purchased
the place for 350 + 200 \$ and lived on it until 1825.
and when he left told his business he purchased for his
little girl (now Mrs. Davies) and intended always
understood it was his intention that the mother
should occupy it as long as she lived, and that
neither could convey it away separately, but if such
a right existed, it would be with the daughter.

81
11/11/1848
Ade sworn - and stated that she heard Aiona and
and Umiuni conversing about selling the place.
and she said it is not Aiona, it is ~~Hallett~~ ^{Hallett}. (This
was at Kahiama) this conversation was about selling
the piece also now possessed by Dr. Woods. He asked
again and she refused her consent. Witness thought
the place belonged to Mrs. Davies.

A compromise being proposed by the Board - the
parties consulted and signed the following agreement
drawn up by the President.

Honolulu Feb 21, 1848.

This hereby agreement between me Robert G. Davies and

1818
Aiona, Resident of Honolulu Ist^o of Oahu No. 1^o that all differences between us in reference to a certain piece of land situated in Honolulu & known as the land comprised in Claim 636 of the Board of Comm^{rs} to quiet land titles shall be settled in this manner.

I Aiona hereby relinquish all my right title interest and claim in and to said land, and agree to remove the house standing thereon within the period of 1 month from this date; and I Robert G. Davies in consideration of said relinquishment consent to Aiona's removing said house, and agree on my part to pay the said Aiona the sum of 150 dollars as soon as the house is removed.

Witness our hands this 21 Feb^r 1848

Signed in presence of P. M. Robertson

Robert G. Davies

Claim 635 Kawaiahae Church.

Feb^r 21

P. Armstrong offered in support of this claim a deed dated 21 July, 1842. in which the lot claimed is granted forever to the members of Kawaiahae Church by name hechara. Mr Armstrong understood the deed guaranteed the land to the members of the First Church in Honolulu and their successors of like faith as long as they might continue. He Kaelehas sworn - admitted writing this document, and signing his name to it; and saw the King & Premier sign it.

Claim 387 American Mission - Part 1 - Feb^r 21 Honolulu claims Oahu Part 1 - Honolulu Section 1.

1 Rev. Chamberlain sworn - I am well acquainted with the land occupied by Mr Dimont. I believe it was originally

given by Malaimohe, who occupied the neighbouring
 yards, to Rev^d W. Ellis of the L. M. Society in 1823.
 He left in a year after building and occupying a house
 on it. Afterwards he wrote to us that the London
 Society relinquished their claim to the place in our
 favor. The house was taken down and the present
 one erected by us in its place. I am almost certain
 it is in the district called Kawaiiaho. Its present
 fence is the true boundary, though diminished con-
 siderably from the first, by the gradual encroach-
 ments of the natives. The whole district of Kawaiia-
 ho was given to our Mission. I do not understand
 the intention of the Government in any of their grants
 to our Mission to extend to fee simple titles, but
 to be limited to native transfers. I understand
 the title to comprehend a right to occupy and use
 those lands for ourselves and successors as long
 as they should be employed or required for the same
 objects for which they were solicited, without any
 notation: this is the only sense in which we con-
 sider our title to be a perpetual one. I do not sup-
 pose Government intended to give us every part
 included in the general designation Kawaiiaho:
 but only as much as the Society saw desirable to
 appropriate for the objects as stated. We should
 not consider ourselves in honor, entitled to sell
 or convey away any portion of the lands to others for
 different purposes.

- 2 The place occupied by Mr Armstrong,
- 3 " " " Mr Castle's place beyond it.
- 4 The " " " Boundary of Mrs Limon's
- 5 " " " Printing Office of Mrs Rogers.
- 6 " " " dwelling house lot of do
- 7 " " " School house lot of Mr Wilcox.

Makai are Mr. Galt's lot, Chamberlains and other building which with the Church and school house stand on the original grant of Nau-dia-poo. Whatever we may stand of unoccupied lands in that district, we consider we have a prior claim to any other persons.

(The claim was dispended until a survey shall be made of enclosed lots, and describing those parts not hitherto appropriated which the Mission now desire to become included.)

Mr Chamberlain stated he had no intention of disturbing those who had encroached on the Mission grant, having houses and fences, but where the place was open, they wished to take in some contiguous parts.

See Page 343. V3.

From Mr. Reed notes.

Claim 725. Keliio Kaloua Con. From Page 198. Feb. 23^d

Kamaitakalipu sworn. I gave this lands to Claimant in time of Niniau, who has cultivated it ever since. It is bounded Makai - Ewa and Maika by my land, and on Waititi side by lands of Makela.

I know of no Counter Claimant

Claim 732. Niniau. Feb. 23^d

Uani sworn. I know this land, it is in Keles, Honolulu aina. It consists of two parts, a house lot & kalo lands.

The house lot is bounded Maika & Waititi by a dala water course, Ewa by Kuluwai, Makai by land of Kuluwai. It is fenced & has 3 houses on it, two of which are Claimant's and one is Kamakaha's. Claimant got his title in 1828 from Malakoa and has occupied it in peace ever since.

Mataohe is now Claimant's wife. I know of no Counter Claimant.

2. Kalo Land. This is in Palama, some distance from the house, bounded Wairiti side by Kalo Land of Wm Stevens, Mauiha I Ewa by land of Kanai; Mahai by land of Puhoo. It consists of 1 patch. Claimant held it formerly under Keaniari, and since his death under Paula Nanea. He has held it since 1834. I know of no Counter Claimant.

Wahaikeani sworn. I know what Umi has stated to be correct. There is no Counter Claimant to my knowledge.

Claim 733. Naluaohe. cont from p. 201. Feb 23^d

Wahine sworn. I know this land, and the testimony of Nahiamae to be true, as given on 18th February.

Claim 738. Kaimohea N.E.

Feb 23^d.

2 lots, Limelani sworn. This is a house lot in Honolulu, bounded Mauiha by Beretane Street - Maikai by place of Wm French. Ewa by Cross Street. Wairiti by place of G. B. Penhallow. It is fenced & has 5 houses on it, whose occupants live under Claimant. I got this land from my husband, who got it from Pooki. I then gave it to Claimant in 1829 perhaps. There is no Counter Claimant.

Wekianaia sworn. I know this place, and it belongs to Claimant, as stated by the former witness, as far as I know about; There may be Counter Claims but I know of none.

2. House lot in Honolulu. (Same witness continued). This

a house lot close to where we are now sitting bounded
 Ewa by Land of Kapaemohi, Mauka by Water Street,
 Waitehi by Richards Street, Makai by the Sea. It has
 a low fence, and 7 houses occupied by people under Claim.
 She received this land from the King and holds it under
 him. She got it about 1825, and has always held it in
 peace. I know of no better title to it except it be the King's.
 Her husband's name is Moehonoe

Claim 734, Jona Piikoi Feb 9 23^a

Consisting of 3 lots in Honolulu, 1 lot front on Koolau 12 lots in
 Pahaina.

1. A house lot in Honolulu between John Munns & Wm Ladd's.
 Naupaka sworn This is a house lot in Honolulu.
 bounded Ewa by J. G. Wrights, Makai by John Munns,
 Waitehi by Fort Street, Mauka by Wm Ladd's present resi-
 -dence. His fence I has several houses on it occupied
 by foreigners. Claimant has owned this lot from about
 1825 in peace. He received it from Kupihea, his relative,
 who was lost with Bokei. I never heard his title disputed.
 Namaku sworn and entirely substantiated the previous
 testimony.

2. House lot residence of Claimant
 Naupaka sworn I know this place bounded Makai
 by Makatonui's and my own place, Waitehi by Pehus,
 Mauka by uncultivated land called Pheua, Ewa by
 Numanu Street, on a small part. Claimant owns a strip
 out from this land to Numanu Street, about 50 fathoms wide.
 I mean this strip runs out to Numanu St. when I say it is
 so bounded. His fence has several houses on it.
 Claimant has lived on it since 1816, and erected there a
 new house. He got this lot from Danakoo Piikoi's wife
 who had it from Pehu. I know of no Counter Claimant

Neia Kapu - Pehi's wife sworn - Pitkai's wife is my daughter. I gave this land to her and Pitkai for ever. My daughter's name is Kamaree. My husband gave his full and consent to the gift. He held this land peaceably from 1828 to 1846 when we gave them. I do not know of any counter claimant.

3 House lot Maunaloa of Wm French's place.
Haulio Kanooa sworn - This place is bounded maunaloa by Pa Peretane the King's lot, Ewa by Ni'meatani's; Makai by Peretane's Street; Waiiti by Rochou's. It is fenced and has several houses on it. Claimant derived this land through Kamaree his wife.

(A letter was received by the Board this day from the King stating he had no right in this land, but that it was Pitkai's.)

I know of no counter claimant - Kamaree obtained this land a long time ago, and has had his people living on it.

4 Claimant in France - Claimant withdraws his claim to this lot, stating that it belongs to the King.

5 A House lot in Kahaina - now in possession of George W. Punchard.

K. Waauwai sworn. I know this place; it is a house lot in Kahaina - Maui, bounded maunaloa by road, Napaunui; Naana Pali side by Pitkai's land; and Waike's, Makai by Nekeho Katole's; Oluatu side by lots of Waanauwa, Wailaa, and Neaka. It is fenced with stone, and has 2 stone and one adobe house on it.

This place was owned by the King, who leased it to Mr Peck, who transferred it to Mr Punchard.

I do not know the length of the lease. The King has by his letter to day given this place to Pitkai.

(The Board appointed Waauwai & Horri Andrews to wait upon the King to inquire concerning the gift and report to the Board.)

1848 209
Claim 739. Moehonia counter 644. Feb 23.

Pulehu sworn. This place is a house lot in Honolulu, bounded Ewa by D. Woods and R. G. Davies, Makai by Kaliaikapa's, Waititi by J. Sweetmans, Maunakā by Capt. Hanks & Kapere's places.

It belonged to the wife of William Dana, father of W. Dana Smith the Constable. William Dana received it from the King Kihoriho, and when he left the Island he gave this place to "I" his wife. When "I" died she gave it to me, and I gave it to Kanai, and Kanai gave it to Claimant. She died two years ago. Kanai is now dead. "I" was not the brother of William Dana Smith, who is a counter claimant.

See Cl. 644, below

Claim 251-252. J. Cummins See Page 16, 17. Feb 25

Kauo Nanao sworn. acknowledges his signature to the two separate deeds in the above claims, and that he saw the other parties sign their names whose signatures are attached.

Cl. 644. W. Dancy Smith counter to 739 Moehonia
Continued from Page 79. See Cl. 739 above. Feb 25th

Naluaikapa sworn. I know this place. It belongs to Claimant. W. D. Smith. I have always ^{lived} adjoining to it, since he was born; I heard his mother say she had given it to him, but after her death I heard she had given it to Pulehu. She died at Waititi, I was not there at the time. Vanichi lives on the place now.

Maemakale sworn. I know this place; it belongs to W. D. Smith. I lived on it when his father was living there.

his name was William Dancy. ¹⁸⁰⁵ ~~Who~~ ^{Who} gave him the land. I helped him to fence it. His wife's name was "I". He went away when his son William was a little boy. "I" was his mother's sister, and his father put the land into her keeping. I went to California with his father, and when I left him he said to me - "Tell 'I' my wife, to take care of that place for my son William, that he may have it when he grows up." meaning this place. I told her that he said, and she kept it until her death for him as I understood.

Kanauhau sworn. Many years since when Kaelema'ole returned from California where he went with William Dancy, I heard my sister say that she heard him tell "I" the foster mother of his son William, that he had sent word to her to take care of the child and the land for him, and upon that I gave up William who was living with me to "I" to take care of. I heard her give this place in 1840 to William. She said she willed it to him.

Kahaleha sworn for Moehonua.

I know this place and it belonged to William Dancy, he gave it to "I" when "I" died she gave it to Pulehu about 3 weeks before her death. She said "I am happy a man belonging to the King (meaning Kamehameha who was present) has come to hear my will; and I now give this place to Pulehu."

Claim 731, Jona Pi'l'oi. Cont. ^d G. P. 208 Feb 25

Maunawai and Judge Andrews reported that they had conferred with the King, who said to them,

the place at Kapaina and now in possession of Mr. Burchard, where Mr. Peck built his house, was Piikoi's truly, and that he gave it to him. "It is Piikoi's (said he) for ever, after the expiration of Mr. Peck's lease." (See document to this effect, applied signed and sealed by the King). Native Test. Vol. Page 542

6 a Fish Pond in Wootan.
 Postponed to 3rd March, for tes^s of Makuana & Mr. Judd. Piikoi appearing presented a lease in the above, for the term of 10 years from 6th September 1852 at annual rent of 20%, signed by the King & Makarubohi, and witnessed by Keoni Kivini and Kamahele. Kivini being at Maui, the case was further postponed for their testimony. (See page 542. & tes^s Vol. 1.)

These two documents rel^d to Piikoi Cont^d Page 214.

Claim 742. Wamahole

Feb 25

Kivi sworn. This is a house lot in Korotitiki, bounded Makai by my place. Waititi by Kawahia Pui's, Mauka by Kahani's, Ewa by Maunakia Street.

Claimant got this place from his father Nutea and his mother Uhihi. He has occupied it from 1823, in peace. It is fenced and has 8 houses on it, one of which is his own, and 7 belong to people living under him. I know of no Counter claim, and never heard his title questioned.

Postponed to 28th Inst.

Resumed Page 214.

Claim 736. Watalakala W.E.

Feb 25

Ele sworn. This land is a house lot in Korotitiki, bounded on Ewa side by Katalakawalu, Mauka by Merchant's, Waititi by Saut of Pipulu, Makai by that of Poki.

It is fenced, and has 2 houses on it, belonging to Claimant and Tapaesi. It is near the corner of Fort and Merchant Streets. It belongs to Claimant but is occupied by his Son, Kahaiama. She derived her title from Kinai in 1834, and has held it ever since in person or by others. She lived there from 1834 to 1848, and then left it to her Son to occupy. Tapaesi, Governor of Oahu, married her daughter, and built a house there, but has only a right of occupancy. I know of no Counter Claimant.

John N. sworn. I gave testimony in a claim of Terauaoa to this land, which was the same as testified to by Ele, and is the same now. Claimant's husband was a canoe maker - he with Claimant lived there in peace as testified by Ele. He made Canoes for Terau, and she gave him this land that he might live near her. Terauaoa has relinquished his claim, and I know of no Counter Claimant.

Claims 613 counter 247 - No 7. Contin'd from P. 197 Feb 25

Sub-waitehua and C. Kapaiaia.

Nahua sworn. I know this place in dispute; I never signed the paper presented by Sub-waitehua in Evidence. I sold to him my right in it, which was only a right of occupancy. I had no right to any thing but the house, which I sold to him for 7 dollars. He paid me 6 in cloth & 1 in money. This place formerly belonged to Naahumaua, and went at her death to Tapaesuohi, and when she died it came to Wm Lunalilo, her heir.

Paula Namoa sworn. I heard the bargain made at Waiwailuha made, or rather the latter told me he had made a bargain for this land, and Waiwailuha told me he had sold it to him, and was going to return to Pahana. I did not hear the price. I received the impression at the time that the land as well as the house went to Waiwailuha and Waiwailuha had sold all his rights there.

Decree 1^o 222 1/2.

Claim 735 Wahusumanu

July 25

Waiwailuha sworn. I know this place, it is a house lot in Honolulu, called Koumaakaha. Claimant got it from Teeaumoku before Pihoro's death (1824). Teeaumoku possessed it a long time before Claimant lived on it, in peace from that time to this. It is partly fenced and has two houses on it, belonging to Claimant. It is bounded on the Ewa side by Kuhopio's lot, Maunaloa by Natirao's, Waiwailuha by Wahusumanu's, & Waiwailuha's, Maunaloa by waste land. I know of no Counter Claim.

John S. sworn. I know the land and Claimant's title to it, and is as has been stated by Waiwailuha. I know of no Counter Claimant.

(Claimant relinquished his claim to the other pieces named in his statement to the Board, they are old lands, long ago lost.)

Claim 281 James Wood (cont. from Page 31)

Presented to the Board by Jules Dubois a deed of sale of this land from the Claimant dated 22 February 1848 duly acknowledged & registered; signed James Wood;

Waikōngover to Lites all his right, title and interest /
in this land, subject to the final award of the Land
Commission.

Claim 73. I. T. Poi Cont. P. 211. Feb 28.

Kauwahi sworn. Stated upon the Case presented by
Claimant being handed to him. "I saw this lease executed
by the King and Kapaemāhū, and I signed it as
a witness. It is a true instrument. I know the
signatures to be genuine."

Claim 74. Kamahele Cont. P. 211. Feb 28

Punulua sworn. I live near this place, the bounds
are as given by Kamahele. Claimant got from his father
Whiwhi and his mother Nūka, and they from
Kapaemāhū Chief & Brother of Kapaemāhū.
There are 8 horses on the land, one of which belongs to
Claimant & the others to persons living under him
or in his "stockade". They own only the horses.
I know of no Counter Claimant.

Claim 74. Kapaemāhū Feb 28.

Pala sworn. I am a wife of Kapaemāhū land claimed
by Kapaemāhū, and my testimony is the same as Pala's,
which I have heard. I know it to be correct.

Omitted in the above claim on 25th Feb.

1848

1 Palala sworn This a house lot and kalo land in Honolulu
 aina. The house lot is bounded Maikai by Keawe's, Ewa by vacant land; Maikai by a path dividing it from Namahela's; Waikiki by a stream dividing it from the Maikela. Claimant owns 1 house on it, it is not fenced. He got his title from Kalala, and has possessed from 1844. Namai Kahulipu gave it to Kalala. Namai Kahulipu owned and occupied it from time of Kaakumani until he gave it to Kalala, who had it only 1 year. I know of no counter claimant.

2 I know the Kalo land it belongs to the house lot. There are only 2 patches - bounded Waikiki side by Waikiki; Maikela by Kalala's land, (Konoheke); Ewa by land of Waikiki; Maikai by land of Keawe's.

3 The title to this land is the same as to the house lot. I know of no counter claimant.

Claim 770. Kuluhiwatani

Feb 28.

Land in Hawaii called Malanahae, an ahupuaa in Namakua.

Claimant presented a certificate from J. P. Kalamana by which it appeared the King and Chiefs in their division had set apart to Claimant half of the lands Malanahae on Hawaii, and 1/2 of the lands comprised in C. 686 called Pouchata.

Certificate (Copy)

"Ea Kou Mahale aina.

1/2 Pouchata - Ho'no Waikole - Ewa - Oahu
 1/2 Malanahae - Ahupuaa Namakua - Hawaii
 Choona, Kapi'ia, Puona, Hule'aina

Kea Kuluhiwatani
Kale Alii

Me Kea Mahalo
J. P. Kalamana
Kali'auolelo

Feb 2 1848

Claim 746. Napolowaa

Feb 28

Name sworn. I know this land, it is in Honolulu, bounded Ewa by Kaawakapala's, Waiheke by land of Kaahola, Waialeale by Mr. Kaahola's, Heleia's, Makai by Stephen Reynolds.

This land belongs to Kahunā'āina and Napolowaa has only a house out it and a right of occupancy. Kahunā'āina is dead, and Lūpe We, his daughter is his heir.

Claimant says. The house is Kōka, and Lūpe is her agent in this claim. She lives in the house under Lūpe and she lives there while Kahunā'āina lives. Hers is the house only.

Claim 743. Kailama

Feb 28

Name sworn. This house lot is in Kōhōkū'āina, bounded Waialeale side by Mūnani's, Makai by Kahala's, Ewa by my place, Makai by Kolomona's, Mūnani's.

Kaupū Claimant's Grandfather got this land from Kamehameha I. When Kaupū died it came to his child Alopai, when Alopai died, he left it to Nihi his wife, who married Claimant.

Claimant has lived on this place ever since his marriage with Nihi in time of Kūnau. No one has ever disputed his title. The land is General's house (cathode) which Claimant built. I know of no counter claimant.

I also know the Kalo land which has 6 patches - five are together, and one in another place.

The 5 patches are bounded Waititi by water Kaitiwhaka, Maucka by Nairi's land, Ewa by land called Panui, Malrae by West of Naha.

The other patch is bounded Waititi by "Kamatahela", Maucka Heau & Ruahi, Ewa by "Kaitiwhaka", Malrae by "Potohaukumihonua's".

Claimant got this land from Naha, the Kunaana, who gave them to him in time of Naha's Naha's now dead. Claimant was cultivated it in peace ever since.

Know of no Counter Claimant

Claimant says he claims this land for his wife rather than himself

Claim 1st. Kaanaana (Case 1178) Feb 28.

Watawhiri sworn. I know this place, it is near that of Isaac J. in Honolulu, bounded Maucka by place of Kapena W.E. Ewa by W.D. Smith's, Malrae by John Sweetman's, Waititi by Cross Street; it is fenced, has a house. Claimant lives in it, and has done so from Maana's time. When he was Governor of the Fort he took it & (C.) being then vacant. I know of no Counter Claimant - except the heirs of Wm. Beckley, who I think have a claim to a durable portion of it, next the road.

This claim has arisen from the New road. Postponed to 3rd March to hear Claimant on 1176.

Ex 552 Kaana

Same Claim Contd

March 3.

A. H. Fayerweather on the part of the Heirs of J. Beckley and also Kaanaana Kapena present.

A. H. Fayerweather produced his power of attorney

did not knowledged and attested; and also
the will of George Beckley giving his land to his
children

Mr. Lanyon then stated that this land had
never been held by Kapena & Kaamaana in
undisturbed possession since the laying out
of Cross Street which cut off this piece of land
from the lot of George Beckley. He contended
that the heirs of Beckley had forbidden them
to occupy this land after it was cut off and had
continued to do so as soon as a Notary Public
had been appointed, when William Beckley, one
of the heirs entered his public protest against such
occupation: this protest was then produced to the Board

Maheia sworn - "I know this land: it is near
the corner of Hotel Cross Street - it is a narrow
strip of land stretching along the Ewa side of
Cross Street, now occupied by Kaamaana,
and Kapena. This is a piece that was cut off
from George Beckley's lot (when the new road
(Cross St.) was laid out, it was when Keliianohi
was Premier. I was directed by Wm Beckley
to go to Kapena and Kaamaana and forbid
them occupying this land when it was cut off &
taken by them - which I did but they did not hear
I was then sent to Keliianoa to obtain his aid
in accomplishing that end. I went repeatedly
to him, but he said the land belonged to the oc-
cupants on account of their labor in fencing the
lot &c.

Koala sworn - The land in dispute was in part
the old road: by laying out Cross street the land
of Wm Beckley was taken, and the old road
left unoccupied. This piece was then taken by

1848

Wapena and Kaanaana, whose land lay adjoining this old road, and was disputed by the heirs of W. Beckley on the ground, that as the new road was taken out of their land, the old road, of course, belonged to them, and they forbade them to enclose it with a wall. This they frequently did, it being well known to all that the heirs of Beckley were losers of land by the new road and was settled principle that in laying it out, where any one lost land he should have an equal quantity elsewhere.

In Kekuanaoa sworn - In 1842. The new road Cross Street was laid out, and the land of George Beckley at the same time. It left the old road unoccupied - One fathom in width of the old street was taken in opposite their land, and there remained 5 fathoms of the old street unoccupied. Trees were set out at each side of the new street to show where it was to run, and I sent round Kulewailehua to proclaim it. The trees were standing two weeks, and I enquired if any one claimed damages, but I could learn of none. Kaanaana and Wapena then asked me if they could have this part of the old road, and I said "Yes, you can have it," and the place where John Sweetman now lives, which was also part of the old road, I gave it to Wm Beckley, one of the heirs of George Beckley for the damage he had received by laying out the new road. After this Beckley sent to me to prevent Kaanaana & Wapena from taking this land and I said to them - "Let it be as I have said. Let them build this wall - a certain part is to Wm Beckley, and a certain part to Kaanaana & Wapena." I consented to Wm Beckley's having the Sweetman Place in 1842. But I know the people did not, but when it was regularly brought before me in 1845, I settled it definitely that

that Wm Beckley should have this place.

The Governor was then asked by the Board why the heirs of George Beckley should not have all the old Road parallel with the land of the heirs of George Beckley, as well as that part occupied by Sweetman?

He replied - "Because if that was done, Naamiana would have no entrance to her lot, & be entirely cut off from the high way."

He was then asked if a passage was to be given to Naamiana by the heirs of Beckley, if it would not then belong by right, to such heirs?

He replied "That is with them to say, and not for me: if the disputants see fit to make such a bargain very well."

J. C. D. Cooke says: My knowledge in reference to this dispute only extends to the enclosure of Naamiana. She was a Native of my wife; and in the absence of her husband, the late Mr Aldrich, she was in the habit of applying to me in any difficult business affairs. After the new road was laid out in 1852 her servant Kaniakono came and told me that Wm Beckley's people had forbid her enclosing the land in dispute. I told him to go down to the Governor and get directions what to do; and not act on their own opinion. I saw him after, and he said he had the Governor's orders in going on with the enclosure. I heard also at that time that Wm Beckley was to have a place to put his horses in, in the same side of the street. I believe the same now occupied by Sweetman. I never heard any thing more about that dispute until last evening. I knew nothing of the Protest made by Wm Beckley. This disputed land I believe was mostly the old road, which was 4 or 5 fathoms broad I think. I assisted the Governor in laying out the

1848

new street, which I think was taken out of the Premises of the heirs of W^m Beckley. It is my impression that the old fence of Beckleys ran on the Ewa side of the new Street; I cannot swear positively to the position of Beckleys Ewa fence - Part of this disputed land was once belonging to Beckleys premises, but I cannot say, how much.

Claim 777. Heata W^m. Counter Part 113 to 126 - part II. March 3

Hikiau sworn - I know this place. It is in Honolulu; bounded, Maikai by the lot of Stephen Reynolds, Ewa by Muanua St., Maunala by Chapel St., Waikiki by the Pukui Church lot. This place belonged to the parents of Heata, in time of Muanua's Governorship; and was then occupied by a Mat house. Her fathers name was Nalae; and her Mothers name was Kalimairai. Her father sailed away about 1838, and never returned, and her mother being dead, this place came to Heata, and she has resided on the place from the death of her mother until this time - In 1828 Claimant married Kalima a man of Pahi's. Kalima died in 1851. In my opinion it is the land of Heata. she has lived on the land in undisturbed possession up to the present time, when she is now disturbed by Pahi's. I do not know of any right Pahi has there - I heard after the death of Heata's husband, that the house which Pahi built belonged to him Pahi's. Claimant has lived in this land house, making a business of selling fish. I have often heard that the house was Pahi's. Before the sailing of Pahi's, I heard that this place belonged to Muanua, and then Lilitia took the place as Governess of the Island, and used it as a market - she was Pahi's wife. When Lilitia took it she ordered Heata off but she would not go. They had

three quarrels about it, and at last Neala & her husband held it tight. Liliha wanted this place for the same purpose that Taki now wants it: the building a large market place & house. Keliou settled the quarrel between Liliha and Neala - he was a Town officer.

Kini sworn I know this place: it belongs to Neala. It of her living on it in quietness, as far as I know, from Mauia's time to the present. She got it from her parents. I do not know of Taki having any right there. I only know Neala has lived there many years and never heard of Taki's claim till lately.

Mauia sworn on part of Taki - I know this place it was formerly vacant, after Mauia Street was laid out of part of it, and then Kusihe built an eating house there and J. P. Koi lived in it. in 1825. Next year he sold it to Mauia Gov. of Oahu. P. Koi then left it; and Naha Kini went to live there, and remained till he died, and Nehoa succeeded him. While Nehoa lived there under Mauia, the husband of Neala came to live there under him, as a kind of Cox Keeper or agent for the eating house. In 1829 or 30 after this. Mauia went away with P. Koi & willed (Committed) Nehoa to live there and appointed to oversee him (Neala's husband?) and the house - Nehoa then turned to Peligro, and thinking it very wrong to sell rum, sold out to Taki. Nehoa told me of this sale, and I not wishing to sell rum then, I said nothing and it remained with Taki. This was in 1831. All right to this land then centered in Taki, and there it has remained, as I suppose ever since. Neala and her husband, who was Taki's man, continued to live there, appropriating part of the house to a fish market; and sometimes selling Rum. The price

1848

That Pahi gave for the house to Nekoa was 25 dollars in cash, and 25 \$ in thatching a house in another place. This is what I heard. I always understood that Nekoa was living there under Pahi, a mere tenant at will until the present time.

Nekuapando sworn. The first I knew of this place was when Napite lived there. It was transferred from Napite to Manuia. and then the people of Manuia lived there. There were two houses on the place, and Nekoa lived in one, and Naha Kina lived in the other. Natima, husband of Teata, lived there under Naha Kina selling Kum, and other things. Naha Kina then died, and both houses came into possession of Nekoa, who lived there under Manuia. Then Pahi bought it of Nekoa, and Natima and Teata lived there under Pahi, and having continued to do so till now. I do not know how much Pahi paid for it for I did not hear of the bargain. I heard at that time that Natima and Teata were paid by the month for selling liquor, and taking care of the canks. The price paid by Pahi then as I understood, was 50 cents each per month for their services.

Claim No 779. Uaia

March 1st

Naula sworn. I know this land. it is at Latema. The house lots Nalo patch form each other, and are bounded Ewa and Mauka by land of Wm. Harbottle, Waititi by Hakai's, Makai by land called Te la wahi.

Claimant got this land from his father Kihewa and Nekai Konoheke. His father died in 1827. I left it to Uaia. He had enjoyed it in peace ~~and to the present time~~ until his death in 1847. It was his only child. I know of no counter claim to this place. The

house lot is fenced, and has one house on it, in which
Claimant now lives

Cont. March 6
Wahai sworn - I was formerly Honohiki of this land
under Kamehameha - the present King - All that has
been sworn to by Kamehameha respecting this land is
truth upon my oath.

Case 1887. Thomas Sams March 6

Wahipohohewa ^{sworn} (3 Claims in Oahu 3 in Hawaii) I know
two lands belonging to Claimant, one in Waialiki, and
one in Waianohi. The last is called "Wahianohi."

Paahikapa is the name of the land at Waialiki.
It is in 4 pieces. There were six originally, but two
have been given to others. I do not know clearly the
boundaries. These two lands I spoke of were given to
Claimant by Kamehameha I. He said to me - give
these lands to Thomas Sams, and I did so - I was
the King's agent.

(Claimant stated that the lands at Waianohi were
taken from him by Boki twenty years ago, and that they
are gone from him) When Boki came from England he
took away the Waianohi lands, and also those at Palama -
leaving him that at Waialiki - He did not know how many
pieces this consisted of - Claimant is his own Honohiki
at Waialiki

Postponed for further test. Resumed at Page 254

Case 794. Naithe March 6

Palila sworn - I know this land: it is in Waialeale
Honolulu cincta. The house lot and Kapa land are separate.
1 The house lot is bounded on Ewa side by Male's place:

Mauka by waste land of the Honolulu V. Kamamalu. Waititi by road dividing it from land of Kamamalu, Makai by land called Kamaketa. It is fenced in and out only. There are two houses on it. Makai occupies them under Claimant

2. Kaka land is in two separate ^{patches} pieces. 1. in one and 2. in the other. The 1. patch piece is bounded Ewa by a track separating it from Kamamalu's & Kauluwaia's places, mauka by my land, Waititi by the Honolulu's land & Kamamalu's, Makai by Mahoe's land.

The piece of two patches is not well known to me. Claimant received this land from Waiwai Kahuiahu in 1827, who was then Honolulu of the land. He has ever since held it in peace by him self or others; and I know of no further Claimant. He is an under Honolulu. Postponed.

Resumed Page 232.

June 9th 1848

March 6

~~Keawe's land~~ This land is in Honolulu area. 4. Kaka patches lie together in the district of Kamaketa and a piece of Kaka land adjoins them. It is bounded Ewa by Kauluwaia's, mauka by Mahoe's, Waititi by mine and others, Makai by my land.

Claimant has 1. Kaka patch also at Kuruikau in Honolulu area, not joining the other, and bounded mauka Waititi by Mahoe's, Makai by Mahoe's, Ewa by mine. He got this land from Kakaia Alii in 1835, and has lived on it in peace ever since. Widow of his Countess O. Kakaia Alii got it from 1. Iwo Kani and he from Kamaha. Kamaha Alii has no claim to this land as long as Kamali goes to his regular working days. It is not fenced, has no house. O. lives in another place. This house on another land. Keawe confirmed the above on the 8th inst. in full after my sworn.

See Page 220 & 10 N. 7 for Certificate of decision
Claim 263 Kihikelani Counter De Waes March 6

Kiwaopani sworn - I know this land, called Punahoa II
situated at Hilo, Hawaii.

Bounded mauka by Waialeale, Hilo by Punahoa, and
makai by the Sea of Waialeale. Puna side by Puna
Hawaii. It is an ahupuaa.

Bokei gave me this land in 1823 when he went to Hilo
to divide among the people, and I was ordered to
give this place in dispute to Kawailopolopo, and the
King heard the order. I gave to him from the King through
Bokei - No taking this. Got into possession, Bokei
asked him for it, and he gave it to him, and Bokei
then said to him "You are the chief over this land
and Kea hooa waia is to be under you as a resident
on this land. In whose hands this land has since been
I know not.

Wamaun sworn I was present, and all that has been
said by Kiwaopani I know to be true. About 2 years
after this Kawailopolopo proposed to leave Oahu
where he was living with the King, and go to Waialeale.
He said to me "I am going to Waialeale to live, and
I have heard that some are begging Punahoa II
my land at Hilo, from the King, and let it be remem-
bered, that it is my land, and no ones besides."

When Kea hooa waia, who was living under him on the
land died, he gave it into the possession of his
his wife, and soon on acc^t of her mischievous conduct
and disobedience to Government, she had it taken
from her by Keoio, a luna, who proposed to the
King to keep this land for himself. Hearing this I
reminded the King of Kawailopo's case, and he then
said "You cannot have this land, a cause it will
belong to Kawailopolopo and his heirs. Keoio
still remained on the land, and did behaving herself
again, Makune, a luna hana, removed her, and
she came to me to inform me of it: this was in 1821.

I went and informed the King - he said "What has the land been taken from Pōpio a second time?" I said, Yes, he said - let it be restored to her to keep for the Child of Kawailepulepo - Enoch. Kawailepulepo died about 1837 and made me his Executor to look to this land for his Child Enoch, who is now 12. So it was till Pōpio died. I have heard she willed this land away, which she had no right to do - having no right in it.

Kaeo said. It was always my opinion that this land belonged to Kawailepulepo's Child Enoch, and I never thought different till I was told by Kellandrothe the late Premier that it was given to Pōpio. This was my ground for putting in a claim for this place.

T. Kawaiahi sworn. I can verify all the facts. Kamauna was sworn to previous to the dispossession of Pōpio, the second time by violence. I heard Pōpio & Kaimalalo conversing about the difficulty with Matane concerning this land, and from this conversation I inferred that it belonged to Enoch. In 1845 after Pōpio's death Kaimalalo said to me, write the will of Pōpio, as she dictated it to me and according to one agreement - that whichever of us two died first, should have each others property. I wrote it down accordingly. By this will conjointly with that of Kaimalalo, all the lands truly belonging to Pōpio, Kaimalalo, and her husband, were to go to Kaeo, the Son of Kaimalalo. Claimant in N^o. 12. She mentioned to me all her lands, and on coming to Punahoa the one in dispute, she said this belongs to Enoch - heir of Kawailepulepo. Kainahi wife of Pitanieli said, to whom does this land, Punahoa belong? and give to me. She replied "No - I cannot do that, because it belongs to Enoch - Child of Kawailepulepo. - Post^o 1^o 8th 3rd

Resumed March 8th

Chamaeae sworn - on part of Haes. Vol. 2.

I heard the land belonged to Haewahopolu, the same day it was given to him, it was given to the husband of Popoi to take charge of - and he took it under Haewahopolu. After when Haewahopolu was making the Circuit of the Islands they heard of Boba's death, they arrived at Hilo, and were at the house of Heapolawai where were Tipio, Haehumani, Haemehameha Tohoku; Tipio the husband said at that time in their presence that when they might die this land would go to Haes: this agreement was equal to making a will.

I asked them I understood that Haewahopolu's right ceased at that time, and that the land would pass of consequence to their heir Tipio ~~Tipio's~~ Tipio's opinion. After that when they were at Kahala on the death of Nakenaena, I understood that Haewahopolu who had died, had bequeathed this place to Enoch his heir. I do not know whether it was written or verbal - this was under the King.

On Popoi's death or soon after there was a written will which gave this land and her own possessions with what she held under the King to Haehew - who would hold also under the King all that was not her own. I held these papers.

Haes. stated he had had possession of this land since last February. He was instated in it last February by the Premier, subject to the decision of the Land Commission.

See 3. I. Vol 5. Page 76

16. 773. Heatoha

March 8th

Naivi - sworn (upon enquiry this place was affirmed to have

1848

Case 239

been presented to the Board formerly by Kaiwi (Mr Reynolds)
1 a House lot in Honolulu
2 a House lot in Wilkiahale. C. abandoned.

When the Board were ready after canvassing the Complex
statements of Claimant & others in certain cross transactions rela-
ting to this claim and referring to their Books all parties in
the claim had left the Room. C. Postponed

Cont. of pag. 252.

Claim 800. Maone

March 8

1 Mahina Surin - This place is in Nuwato Honolulu, consisting
of a house lot, and several kalo patches seperately situated.
House lot bounded Maunā by a horse path dividing it from
Keairepooole, Waītiti by Pauoa Stream, Makai by land of
Keawe Kiohohe, Ewa the same. Claimant derived his rights
from Te Kuanoo. he obtained it in 1832 and has ever since
undisputed. It is fenced, and has 4 houses - all belonging
to Claimant.

2 House lot in Kawaiolimo Honolulu.
bounded Maunā by Pameas place, Waītiti by a fence &
stream, Makai by Panianis place. Ewa by place of richness
a path dividing them - It is not entirely fenced, and has no
house - being cultivated with food, and has some trees.
Claimant derived this place in time of Kaahumanu, or
rather took it up as waste land at that time - with permission
of Kinaw - and has never been disturbed.

3 Kalo patches - 10 patches lie together - 1 seperate & 1 seperate from that
part - 10 patches & Kula land - bounded Maunā by Mahina's
place & Nanahale's, Waītiti by Nalia's, Makai by Petri's
& Namokucha's. Ewa by Nanahale's.
Claimant got these places from Nahuni who got them from
Kaahumanu - He has held them from Kaahumanu's time
in peace - there is no fence nor noise.

Separate Kalo patch - is in Kuwale - bounded Mauka by Namokucha's, Waititi by the same. Makai also, Ewa by Joseph Booth's, derived in the same way & time as the other, and without dispute.

2^d Separate Kalo patch - bounded Mauka by Kawa's place - Waititi by Kalo patch of Kua. Makai by J. Booth - Ewa by the same and Nais's. derived with the other at the same time - Claimant has held the whole 30 years without dispute - until last year, when Pi'ioi disturbed his possession, and the case was tried and decided in Naones favor - This counter action refers only to the last one.

Puwana sworn - I know the place and that the whole of the testimony is true which has been given to day.

795. Claim. Naauhaukula WE March 8

Kelela sworn - I know this place, it is in Nonobuku area - Kalo land containing 14 patches - Bounded Mauka by Maui land of Kealaunui, Waititi by land of Hawaiiolenia & Mailepo, Makai by house lot of Witness, Ewa by land called Pi'ioi.

Claimant received it from her husband who is dead, he died in 1835 or 6. The possession has been in continual dispute since that time, but Claimant has retained her possession to the present time. Kelelahonui is the Nonobuku who has contested the right of Claimant and now tells them when her house is down she shall go off.

Post 5 to 10th

Resumed Page 233

1818
Claim 796 Patalia

231
March 8

Nahili sworn I know this place. it lies in Honolulu, and it is a Kalo patch including a water course, bounded Maaka by Nahimenes Kalo patch, Waititi also, Makai by Kula Land called Kaciu. Ewa by Kamaitakaulifu, from whom Claimant derived his right about 1840. He gave it to him as a friend & living under him, to whom he paid taxes after that time. He has held it without dispute ever since. There are no houses, nor fence.

Nacamaeo sworn. I have heard the testimony just given and know it to be true in every point.

Claim 799.

Poo County 201 Hanalei March 8

E. Naauwai sworn I know this place and know it where the God was built. It is in Honolulu bounded formerly by Naikooa but now it is altered I cannot state Naikooa. In 1821 I went to this ground where the Claimant was then living and saw her there. My Parents lived contiguous to the spot and I suppose I have a right to some part there, but I cannot find it out now. This woman has lived there ever since till this time.

Resumed Page 233.

Post to 10th

C. 778. Naopae W. E.

March 8.

Hanalei sworn I know this place. it is in Honolulu a house lot in a place called Kalimaiti bounded Ewa by my place - Maaka by Kai'o's Waititi by Katama's Makai by Water St. Claimant's first husband were living in this place in time of Katama's. She married again I have lived with her new husband till this time, and no one has questioned her right.

It do not know how she came by it in the first possession
 Namaan sworn - Confirmed in every particular the
 previous testimony.

Cl. 794. Naha. Cont. of P. 225 March 8
 No 3. Namau Kauhulipi - Sworn. The bounds of (No 3) Kato land
 are Waititi side of Kaeui - Maaka are Claimants Kato
 patches - Ewa by Namanauais - Maaka by Kaeui.
 I gave this place to Claimant and know the testimony
 which I have heard read the true given by Patila.

To Rep
 In the
 absence
 of the Pres
 -ident at
 Maui.
 to Page
 257 by
 J. M. Smith
 Secy!

Claim 811. Nemahu. We March 10
Hawaii - sworn. I know this place which is in Honolulu
ama - it is a house lot - bounded Maaka by Kales (land).
 with a government road between, Waititi by Namaan's place,
 Maaka by a low fence dividing it from Namaan's,
 Ewa by Kumanu Road. - It is fenced only on Maaka
 side - and has two houses on it - one of which belong
 to the Claimant - the other to Iki Ki who is living under
 her. Nemahu has lived there from the time of the Kanae
 war - about 1823. She took it up as waste land - or her
 husband Nanihoo-Kamoku who was a servant of the
 Chiefs, and died in 1839 or 40. Claimant has lived there
 ever since - without any interruption or disturbance till
 it was mentioned to day ~~on the part~~ ^{by} of Namaan on the
 part of Government.

Namuhae sworn - and confirmed the above testimony
 in each particular. I never heard till to day that Namaan
 or any one had any claim but Nemahu. I know that
 Nanihoo-Kamoku received it from his ancestors, and
 lived there till his death. When it came to Claimant,
 Namaan stated he had put in a claim to this lot for
 the King - but desired to leave the further hearing till
 the King return.

1848

233

Claim 809. Maiki and Nevaie

March 10

Numukae W^e. sworn - I am acquainted with this Place - it is in Honolulu aia - consisting of Kala patches - place is called Puabae bounded Mauike by Ramau's place, Waititi by Pitko's land, Maikai by Holiama's, Ewa by Pitko's, who is the present Konoiki. Maiki owns eleven patches in this lot & has a house. There are no houses nor fence. They received it one Year ^{before} after Kaame's disturbances about 1836 from Kaiaunui. Pitko's father - and have held it ever since in peace.

Paoo - sworn on 13th Inst and having heard the above testimony affirmed, she knew it to be true in each particular.

Claim 798 Waaupaukuta Cont. from P. 230. March 10

Waaikan - sworn. I heard the testimony of Hetele read and know it to be true.

Claim 805. Walea W^e

March 10

Waaumanu sworn - This place is a house lot in Honolulu, bounded Mauike by Water Street, Ewa by Waipiva's, Maikai by Hekeanu's, Waititi by the Sea, Wahaika's place, His fence, and had a house which is rebuilding. Claimant received the place from Napa before Waaumanu's death by will from her mother (verbal will) and has occupied it in peace ever since.

Waaikanui sworn - I know the testimony just given to be true in every particular and never heard of any Counter Claim - ant -

Claim 799 Pio W^e. Cont. from P. 231. March 10

Waibe sworn - I know this Place - it is in Honolulu, bounded

Ewa by Beretane Street - Mauike by Kaiako's Yard, Waiiti by Naopae's place, Makai by Water Street. Claimant has lived there from time of Kalaimoku. His now fenced and has two adobie houses: one belongs to Pio and one to Kanelupo, who lives under heirs. Pio received it from her mother her husband, who was under Paka - and I suppose he got his right from him. Claimant has lived there to the present time without any trouble - I know of no Counter Claims to it - the only trouble is Kanelupo's house.

(See Counter Cl. 201. Kanelupo's.)

Wekuanaua - I know the place bounded Ewa by Richards Street - Mauike by the Yard of Kaiako, Waiiti by Yard of Naopae, Makai by Water Street. It is now fenced by Kanelupo - and has 2 houses there. One belongs to Kanelupo, the other to Pio. In 1831 in laying out Streets, Kanelupo came out from this place, and said this is my place, I derived it from Waihuemai Kai, I said let the road go there; and it took away the greater part of that lot. This is all I know about this place, Pio has a house lot if she has nothing more - from which she cannot be removed. When the roads were made Pio's house was removed & Kanelupo's remained - Pio's house was then rebuilt in the part left where Kanelupo's stands. Kanelupo was first in possession.

(Kanelupo states that Paka promised Pio another place for the one she lost by the new road, and he thought he had given it to her. Paka went to Wekuanaua and got a place for Pio according to his promise, and offered it to her - but she refused it - saying "let me live & die quietly where I have been so long." Kanelupo added - She can live there as long as she pleases, as long as she does not claim the land.

1848

238

Claim 775 Kauiwi

March 10

County Cl. 1082. Kekuani Sec. P. 334 to No. 1

Kaaha sworn. I know this place - it is a house lot in Honolulu
ana. The first lot is bounded mauka by Tubau's lot,
Ewa by Mark's lot Lauhala's, makai by Pehi's Lauhala's
& Tubau's, Waititi by Pehi's. It is fenced and has two grass
houses, which belong to Kauiwi.

2 The second lot is bounded on mauka Waititi & Makai by
Tubau - Ewa by Kate Lauhala's place. It is fenced & has 1 house.

Claimant received these two lots from his father in time
of Kamehameha and has lived peacefully on them from
that time to the present. I know of no counter claimant

Residence of
P. 375
Vol III

Napier sworn. Confirmed the above testimony in each particular

Note on T. Richardson proceeding to survey these two lots - he was stopped
by Pehi who claimed the first, and by Mark who claimed the 2^d

Claim 814 Kapahulu ^{Kapahulu} ~~Kapahulu~~ Kapahulu

March 13

John sworn. I know this place which is a house lot in Honolulu
bounded Ewa side by W. H. Hesper's place; mauka by Kekuani's;
Waititi by Richards Street; makai by Hotel Street. It is fenced
and has two houses belonging to Claimant's & five belonging
to other persons living under them - Native wife of Deadman
owns 3 of them - the other two are small erections of Claimant's
I never heard of any counter claims to the place. He received
it from his mother Laahiwa who got it at the end of the
Kauai War. she took it up as to title land, she died about
1828 when I was verbally called to Claimant.

Namane sworn. I know the above testimony of John to be
correct in the several particulars

Claim 825 Kauihanaha

March 13

Kauihanaha sworn. I know this place - it is in Honolulu a house
lot - bounded mauka by land of business, Ewa by John Robb's;

Kaliokani on Makai, Waititi, Muramu St. His
 fence and his four houses. Claimant owns one;
 I own another - and Maiokahiki another, and Paka
 another - We all came here together in about 1838 and
 built the houses fence - Kani placed us there originally
 and we have lived under the Kaniuaoa ever since - There is
 no claim from any of us to the land - we only claim the
 houses.

(Claimant admitted the right of the Governor to dispossess
 them at any time and that he was only a tenant at will
 owning only the house as his own property.)

Note - The above statement does not correspond with the original claim.

Claim 820 Neokahiwa Sec. C. 550, 1855 March 13.

Kamakoo sworn - I know this place, consisting of three
 patches in three separate places in Honolulu.

1 One bounded Ewa by land of Kai; Mauka by a Kalo
 patch of Kaniokani; Waititi by land of Kapahi's place; Makai
 by Kaniokani's place - Claimant got it from Kaniokani
 in 1840 without any consideration.

2 The second piece was rec'd in the same way and at the
 same time - bounded Mauka by Kapahi's place; Ewa by
 Kaniokani and Kaniokani; Makai by Kaniokani &
 a small pond; Waititi by Kapahi's place. These lands
 belonged to Claimant's father Kaniokani from whom
 Claimant derived them in time of Kaniokani's life.

I think he died in 1840 but Claimant lived there before.

3 Third lot is bounded Ewa by Kaniokani; Mauka by
 Kaniokani's; Waititi by Kaniokani - Mauka by Kaniokani.

This was derived from Kaniokani with the other two.
 I know of no counter claims to either of these lots.

Kalo sworn - I know the truth of the testimony which
 has been given and have never heard of any claims
 asserted of an adverse nature.

1848
Claim 813. Hoouliamami.

207.
March 13.

~~Rapu sworn - I know this place which is a house lot in
Honolulu bounded Maaka by Opuniu & Kahoorana's
places, Ewa by Kooki's (George Sandwick) Maaka by
Chapel Street, Waialea by Heaniani's place. Claimant
received this land in 1844 which he purchased from
Opuniu for 30 dollars. It is fenced and has two houses
1 a large stone house the other a Glass one. Claimant
alone lives there with his family. No one else has any
claim there. The purchase only respects about half of the
place - he received the other part from Kuamanawaho.~~

Claimant presented a bill of Sale from Aiiisoi Opuniu
to himself dated June 22 1844 in accordance with
the above testimony and witnessed by Kohiau - Kaumaka
Kapu & Paahana -

See
Copy in
N. Tes.
VII¹²
- 570
On the back of the same instrument is a statement of the
exchange of certain pieces of land between Claimant &
Heaniani - Witnessed as the other I dated the same
the piece exchanged for as ^{by Claimant} specified in the writing is
included in the present claim

Kapu - the present witness - saw all the signatures made
by the parties and he heard the arrangements made
of the transfer and purchase and saw the money 30 paid
by Claimant to Opuniu.

Copy
N. Tes.
P. 571
all the
original
Deeds
sent
Claimant also put in a paper from Kuamanawaho to himself
making over the piece above referred to in the testimony
by Kapu on grounds of Friendship without any other
reason or purchase - Signed by Kuamanawaho &
himself and dated 22 June 1844 and witnessed by
Kapele - Maaka - Pi: Maaliki: & Kapele.

Paahana sworn - I was acquainted with the whole of the
transactions between the parties included in the above
testimony and in the two writings which bear my name
and know the whole account both verbal & written to be true

The signature of my name on those papers was made by me, and I saw the others sign them which are attached. Kaunui sworn - I was acquainted with the transfer of a strip of about 5 feet across the premises from Kalaimamahu to Claimant - He told me himself that he had given that piece to him, on condition that Hobbs should take care of his Father Keaniani and see him properly entered when he died - He is now dead. I know the Waititi end of this lot was obtained by Claimant from Government in 1847. The former strip was got at the same time.

Claim 731. Palila (from Page 201. taken 28 Sept.)

Pauahi sworn. I have heard the testimony read as given by Pauao, and it is all correct.

I know of no Claimant to this land but Palila. I think it is his place truly?

Claim 836. Paele 940.

March 15.

Paele sworn - (House lot.) Claimant acknowledges that he relinquished this Claim in favor of Kalua & Paele. See Claim 733, examined Page 201.

Kalo patches: There are 3 in one lot - bounded Maaka by those of Huakaka, Ewa by Kulawela - Waite by Kalulalo - Maaka by Karava - Claimant got this land from Kuaxa in time of Kaimi, and has lived there ever since in peace without dispute to the present time - It is cultivated without house or fence.

No 3 The other Kalo patches are two in one lot - bounded Mauka by Punui Land - Ewa by Kairua's Land, Makai by Pooles, Waititi by Kaliafalo (Land). He got these at the same time as the other from the same person - I know of no Counter claimant to either.

Homa - sworn. I have heard the testimony just given and know it to be true in every respect.

Claim 837. Ihnula.

March 15

1. Wahine sworn - I know of this place, it is a house lot in Kalia Honolulu, aina - bounded by aala on Ewa side, Mauka by Palila's Land, Waititi by Ainio fish pond, Makai by Piere-tane Street. Claimant received it from Kaniua in time of Pihoripiro, and lived there from that time to the present without dispute. It is fenced, and has two houses - one is Claimant's, and the other Pookii's who lives under him.

2. Kalo patches,

These are in 3 lots.

1st Bounded Mauka by Waahakii's Land, Ewa by Kauluwela, Waititi by Kaliafalo (Land), Makai Kauluwela (Land).

two patches are in this lot

2nd bounded Mauka by Kaniua - Ewa by Kauluwela, Waititi by Kaliafalo, Makai by Waahakii's Land.

two patches are in this lot

3rd bounded Ewa by Kauluwela - Mauka by Huakiki's Land, Makai by Paes's patch, Waititi by the same.

These lots are all derived from the same person Kaniua at the same time as the house lot. Kaniua is his Konoiki, He is now dead, and his wife acts in his place.

I know of no Counter Claim to any of these lots.

Huakiki sworn. I know all the facts stated to be true as now given by Wahine.

Claim 840. Poola

March 15

Mahoi: sworn - I know this place - consisting of Nalo
Lant. in two divisions.

1.st bounded Mauka by Paale's land, Ewa by Namakahelis;
Makai by Nekualoo's (Konohiki). Waititi by Kaluataloo's.

2.^d bounded Mauka by Mai's land; Ewa by Kaa Kolu's;
Makai by Kanluwela. Waititi by Kaiawa's place.

There are two houses on the dry part of this lot belonging
to Claimant. He obtained them all from Kaiawa in
Kiaumi's time, and has never been disturbed, having
lived there from that time to the present in peace.

Taahana sworn - I am a Resident close by, and
know the facts as stated by Mahoi in every point to
be true.

Claim 842. Kahololua

March 15

Neawe Luaki sworn. I know this place, it is a house lot
Claimed in behalf of Mere the Claimant's granddaughter,
situated in Konohulu - bounded Ewa by Keakia's place;
Mauka by Kalu Alanui's place and also Waititi. Makai
by my own place. It is fenced, and has two houses
on it belonging to Mere. Claimant derived his right
from Kuhuoleloa as his heir, and gives it to his Grand-
daughter Mere. In 1821, Kuhuoleloa went to Lakaunia
and gave the place at that time to Mere, who has
since lived there with Claimant in peace - I know
of no other Claimant.

Wahine sworn. I know the place and its history, and
that all the particulars stated are true.

1848
Case 810 J. P. J. Jones

244
20th March.

Stephen Reynolds sworn. These premises are situated in Honolulu and use a house lot - bounded Maunaka by John Meek's Sun. Land, Ewa by heirs of Marini, land goes to Doct^r Judob. Makai by some grass houses of John Manini which I believe is claimed as far as Drews Shop. Maititi by Kalamas Land, and crosses the lane at the back of 22, Caranava. It is partly fenced - partly bounded by other premises, and partly open. I do not think there is any difficulty between Claimants and their neighbours as to bounds.

These Claimants are all Children of Kahitaki who was Marini's daughter and obtained their right from her. The mother died in about 1844. The house which is stone was built by the Father (Jones) in about 1832. The Father is still living in Boston. There are also several straw houses on the land at the back of Mr. Caranava. I do not know of any one who ever disputed this place with the Claimants. It is difficult to describe the turnings and inns and outs of it. The Survey of the General premises of the Marini lot, including this, as now shown, appears to me to be correct as far as I am unacquainted.

For testim^o relating to the history of the derivation in the first instance see Claim of Heirs of Marini, No 217.

C. 7-18. Kalauchala

March 20th

Mokuathuaolo sworn. I know this place. It is in Honolulu in district of Ewa. Consisting of house lot and Kalo in one place. Bounded Maunaka by butrush lands by Ewa Stream on Honolulu side - Makai by a pond called Panahahaha - Waianae by butrush Land.

Claimant got this land from Nawahae in 1837, and has held it from that time to the present. The right was disputed to this place, in 1844, by Kealiahoni who took away what part of it he pleased. Kalauchala appeared

to the Runaauahu and it was tried before him & recovered - he ordering it back to Claimant. Who has held it undisturbed ever since. There is one house belonging to Claimant - Kawahaea received the place from Kahakoi.

Kawahaea - I gave this land to Claimant and make no further claim upon it. The testimony given about bounds and every other particular is true.

Claim 773 Kalua - E. C. of Kiahakahu. 20 March.

Keauvelicahi sworn - I know this place - it is a horse lot in Honolulu - bounded on Ewa - by Wahie's land, Waiteiti by my land - Maunā by Common School house - Makai by land of Kahoomē. There are two houses on it - one belongs to Claimant, and one to Kaleahū who lives under him - It is fenced - I do not know of any counter Claimant. Nāhā took it up as waste land in time of Kaahumanu, and has occupied it ever since in peace.

Kala patches -

1st lot in Honolulu aīna - contain 2 3 patches bounded on Waiteiti side by vacant land and also Maunā - Ewa by land of Kamahūlipo, Makai by Keahā's land. Claimant got this place from Makala in Kōmō's time and has held them ever since without dispute.

2nd lot in Honolulu aīna consisting of Patch and some waste land - bounded Makai by fence of Kōi - Waiteiti by land of Kōi - Maunā by land of Kai'awa'awa - Ewa by Kamahūlipo's - This lot was obtained by the same person and at the same time as the other and has no contention with it.

Kaleahū sworn - I know the testimony given about the Kala lands to be correct - but the house lot I have a claim upon -

1848

243

Claim 750. Mokuamakaole.

20 March

Waekea sworn - I know this place - it is in district of Ewa in Kooaeae. Consisting of Kalo patches - 3 large and 2 small ones lying together. bounded Mauka by land of Kuamamua - Honolulu by land of Kealaiki, Makai by a water course - Waianae side by vacant lands.

Claimant got this place from Aua Kala in 1837, and has lived there ever since in peace. In 1841, Kealaiki made some claim to it, when it was tried in Court and decided last year to be belong to Claimant - Mokuamakaole.

(Namau stated he has put in a claim to this land 14 Feb^y last.)

Hanini sworn - I know the particulars stated by Waekea to be correct.

Claim 745. Kamaukoi We.

20 March

Heere sworn - I know this place - it is a house in Honolulu - bounded Mauka by Beretana Street - Waitea by Branch Street - Makai by Bancrofts premises. Ewa by Capt. Carters mansion house - It is fenced, and has two houses. Claimant owns 1 - the other belongs to Keali'umini - who claims only the house. Claimant received the place from her father Kapule in time of Kauike (1837) and has held it ever since without dispute. Her father is in Maui.

See Claims of Kapule. 1837 5393

Claim 776. Heere

20 March

Apu sworn - I know this place - it is a house lot in Honolulu - bounded Mauka by Kawelo Kalanis Kalo lands.

Wāititi by Peretane fence - Matakai by Peretane St. Ewa by Mc Dudoits place. It is fenced, and has 3 houses on it - 1 is. Claimants - 1 Kālahabā's & 1 Kāhāranui's - all holding under Claimant - who received the place from Kāhāhanu, when Pōhī was here in 1827 or 8. and has ever since possessed it in peace - I know of no Counter Claimant -
Recent sworn - I know the testimony just given in each particular to be true - I know of no Counter Claimant -

See C 517. Joseph Page 41.
 Claim 815. Iona Pūrohi. Counter to 517. - March 22.

Iona Pūrohi sworn - I make this claim for Atoni by the Kings direction - He is living in the same yard as that of Manuel Joseph - The place is in Honolulu bounded Ewa by Niwano Street. Matakai by Henry Skinner's premises. Wāititi by Gale moo. Matakai by place formerly owned by Wallis - It is fenced and has two houses, belonging to Atoni and also the fence which he built - He received the land from the King through Pōhī about 1828; Atoni lived there from that time till the Streets were made - the place then included land on the Ewa side of the road which took the entire piece away - in consequence of which Kāhāhanu - Kāhāranui & the Committee appointed to superintend the road making gave Atoni this place which adjoins it - Claimant lived there quietly to that time and since till within a Year when the claim of Manuel Joseph was set up. I have known the Claimant to be living on this place in 1828 - and did not know of the Josephs being there at that time - I know of their father living

1828

82245

at another place then - Wikehale. I did not know the wife, nor of the family living on this place till 1838. I think the place belongs to Altoni.

Witness cited in by his Reynolds. I think Altoni's wife and the mother of the Joseph's were related by blood; I think Altoni was about 16 or 17 years old when he received the lands.

Nahinu sworn. I know the test of Pitiroi to be true as to the bounds of this place. I was luna in making the new road. I knew the place when it belonged to Chapman & Rollah. The King purchased it from them, and gave it in trust to Polkini, and I know Altoni to be living there in 1827 or 28 when Manuia was Governor of the Coast.

I know nothing of the Joseph's being there till the roads were made in 1838, and at that time they were stationed there, and at that time their place being destroyed by the road, they and Altoni were moved together to the present place in which I consider they have equal rights. I was Commissioner to inform them together that that was their place. I could point out the distinct spots which I then shewed to Wala, Altoni, and wife of Hotu as the places awarded to them by the Government for those they had lost by the new Roads.

This Witness was appointed to proceed with P. Richardson to the spot, and point out the particular spots to which he referred in his Testimony as those given to Wala & Altoni in order to ascertain whether they come within the bounds of the present recognized fence of Clavinant's in 517.

No witnesses were in all on the other side but his Reynolds.

Claim ~~of~~ 6116 Niau.

23 March.

Naman sworn. I know this place which is a house lot in Honolulu, bounded Waiiti side by place of Kaawa and also Braunka, Ewa by Pehi's, Makai by my place.

This lot is enclosed by a General fence including several lots. It has 1 House belonging to Claimant - every one there knows his particular bounds. Claimant received it from Waava in former time, and has ever since lived there undisturbed. I do not know of any Counter Claimant to it.

Wafo Land in Waia has consisting of 3 Patches - bounded Mauka by Mura's; Ewa by Napipi's - Makai by Kaawa's. Waititi also by the same.

Claimant derived the Wafo Land from the same person and at the same time as the other, and has possessed it without dispute to the present time.

Oath sworn. I know the testimony now given is true in every particular, and know of no Counter Claimant.

Claim 771. Wahe 22 March.

Kaapuni sworn. I know this place - it is a house lot in Honolulu since bounded Waititi by place of Kalia - Mauka by Gov. School house; Ewa by Kalamati's Honohiki; Makai by Mura's Stream.

Claimant derived it from his Father-in-law Keatira about 1821, and has lived on it ever since in peace. It is fenced and has two houses - 1 is Wahe's & the other Waia's - who is under him & lives there by his permission - I know of no Counter Claimant.

2 Wafo Land - in the same place - and near the house - Consisting of 2 patches & some waste land adjoining; bounded Waititi by land called Neawala; Mauka by land called Kaha wale - Ewa by land Pai'aki - Makai by land Kahimana. This Wafo Land was obtained the same time as the other from Kaawai;

1848

257

and Claimant has possessed and cultivated it ever since in peace. I know of no other Claimant to either Nanakaiki sworn. I know the particulars stated in the preceding testimony to be true; and of no other Claims to it.

Claim 847. Notoa. W^o. 841

March 22.

Hekepa sworn. I know this place - it is a house lot in Honolulu, bounded Waititi by Maunakea Street - Maaka by Punipaka's place; Ewa by place of Maau and Kahoune. Maaka by Warahas place with a small street between them. I gave this place to Claimant in 1838 by order of Government for lot that she had lost by the new Road, and she has occupied it ever since without dispute - it has two houses and both Claimants. It is fenced.

Punipaka sworn. I know every particular stated by the Court witness to be true; and I know of no other Claim to this place.

Claim 838. Kawaiahaena

22 March

Kaniko sworn. I know this lot - it is in Honolulu and consisting of Walo lands - 7 patches in one place & 2 in another -

1 Seven patch lot is bounded Waititi by my lot, Maaka by ^{nu}Kawaiahaena's land; Ewa by ^{nu}Kawaiahaena & Kaniko's; Maaka by Kawaiahaena's land & Paale's. I gave Claimant this land at time of Kaahumanu's death 1833, as a friend he has lived there ever since without dispute -

2 Two patch piece - bounded Waititi by Kaniko's land. Maaka by a stone wall. Ewa by Kaniko and Kawaiahaena's Maaka by Kaniko's. These were given by me to Claimant at the same time. There is one house on this lot which is mine

I live in it, and take care of the land for Claimant -
Maiana sworn. I know the testimony just given
to be true in all the particulars.

Claim 852. Wawewela

24 March

Naou sworn. I know this place - it is a house lot in
Honolulu by the Nuuanu Stream - bounded. Ewa by my
land. Mauka by Keonai's land. Waititi by land of
Nahoomani's land. Makai by Koolikamani's place.
Claimant received the land from Notwahine in time
of Pihonika, and has occupied it ever since without
dispute. It is fenced, and has 3 houses. Claimant
owns 1. His mother, Koikua another - and the 3^d
they own together. Claimant alone owns the lands,
Koikua sworn - I confirm the testimony just given
and make no claim to the land - but only to the houses
as stated by Naou.

Claim 855. Kamaehala

24 March.

Kekina sworn. I know this place - it is in Pausa
Honolulu area - consisting of a house lot. Kato patches
and some waste land - lying together in an irregular form.
Bounded Mauka by Kato Kihonu (land belong^d to the
Wanohiki Kekina or Waiiti by Waiiti ^(claimant) Waiiti
by Numupala's land; Ewa by Katala (land).
There are 5 kato patches: 3 houses belonging to the
Claimant - in which he and his people live. There is
no fence. He received it from Keana at Polei in
1831 - and has occupied it ever since without dispute.
I know of no counter Claimant at the present time.

1848

249

Mahina sworn - I know the testimony that has now been given is correct in the several particulars - and I know of no Counter Claim to it

Claim 851. Lalai Hoivauli.

March 24

Naiwa - sworn - I know this place, which is in Honolulu it is a house lot bounded Waaititi by Ukalemoa's Lot, Mauka, by Malahini's and Kaawahu's land, Ewa by Mission Premises, Makai by extension of Broadway. Claimant took it up as a vacant place in 1831, and has ever since possessed it without dispute - It is fenced, and has 5 houses - two adobie and two Grass houses are now standing - As far as I know the houses are Claimants excepting the two adobie ones which belong to Matapu - who owns only the houses and has no claim to the land. Matapu lives there.

Joni Si sworn - My knowledge of the place is the same in every particular as that just given -

The other claims under the present number postpone to the 29th Inst. on account of no witnesses being present -

Claim 850 Ohule

March 24

Kaula - sworn - I know this place - it is a piece of Cultivated land called a moou ^{called Kaimuku at Kapaemahu} bounded by Noakiiki on Mauka; Waaititi by piece of Ketae We. Makai by place of Naopala and also Ewa. It is not fenced, and has nine kalo patches, and a garden with one house, which belongs to his Sister-in-law - Ololo, who lives in it. She has no claim to the land. Claimant received it from his Grandfather - Nikaipahoa - and has possessed it ever since in peace. George Holmes is the Nonohiki. Miki is the

Name of Claimant's Father - through whom he got the place
from the Grandfather.

March 27 Postponed for witnesses.
Olo sworn and hearing the previous testimony, read
Confirmed the whole of it as correct.

Claim 857. Kapapee.

March 27

1. Nihoa sworn. I know this place - called Pouhala -
in Ewa; it is a house lot, and some land ^{not} adjoining
bounded Honolulu side by Kaleli's place; mauka
by Kimihua's; Waianae side by Kaimia's; makai
by the sea; between which is waste land;
The fence is and has two houses, which Claimant
owns.

2. Kalo land - bounded Honolulu side by Naki's land,
mauka by Eua Kua's; Waianae side by Kahalaku's;
makai by the Honohiki's fish pond.

Claimant obtained these two lands from her husband
in 1826. Keoluhiwalani - and has held possession
ever since without dispute.

Keoluhiwalani sworn. and Confirmed the testimony
of the previous Witness in every part - and knows
of no Counter Claimant.

C. 827 Wana Rakitan

March 27

1. Kaehuna sworn. I know this place called Honohuli-
huli in Ewa. Consisting of a house lot & Kalo land.
bounded Honolulu side by Hivaa Toni's land;
mauka by the brook separating it from Kopekopi's
place; Waianae side by the same stream separating
it from Kaka's; makai by Oni's place.
The above is relating to the Kalo land.

2 House Lot: is bounded Honotulu by Hopemius's place, Mauka by a Cattle Fence erected for Cattle; Makai by Kaunakua between which & this land is Hopemius's land. Makai also by a stream dividing it from Hopemius.

Claimant received these lots from Healiahonui in 1834, and has lived there ever since without dispute; It is partly fenced; and has one house, belonging to Claimant.

Nawahaea sworn. What the other witness has said is what we all know. I know of no Counter Claimant - note. The witnesses were confused in their acc^t of the land on account of its shape - which the Surveyor will rectify.

Claim 828. Nawahaea

March 27

Opiopio sworn. I know this land, it is in Pookilo in Ewa; Consisting of a house lot and land separate;

1 Kula land: It is surrounded by Naua Pahilani's land; It is one large Kalo lake; the Kalo is Claimant's, and the Fish ^{is not} Neheiaonohi's.

2 House lot - is bounded Honotulu side by Wairini's Mauka by Naua Pahilani's land; Waianae side by the Cattle Fence, Makai by Nahouanani's place.

There is one house on it, belonging to Claimant, who got it from Wairini (the land) in 1834, and has ever since occupied the place in peace.

Nahiluna sworn. and confirmed the testimony now given throughout; and knew no Counter Claimant.

Claim 831. Naaluna

27 March

Nawahaea sworn. It consists of a house lot - Kalo land.

1 Kalo land - bounded Mauka by Oumea; Makai by Amano; Honotulu by vacant land; Waianae by Humuhau. It consists of two patches and some Kula land.

252

House lot - bounded Mauka by the Common Cattle Fence; Waianae by the alkali's place; Makai by Hopenei's; Honolulu by Maruoli's. Within this lot are two Kalo patches and two houses belonging to Claimant. Claimant obtained the land from Kapuni in 1834, and has lived there in peace to the present time. I know of no other Claimant.

Naiwa sworn - and confirmed the previous testimony throughout.

Claim 832. Opipipo

March 27.

Naiwa sworn - consisting of a house lot & Kalo land in Honolulu, Kuli Ewa.

1. Kalo lands - bounded Mauka by Opuni's land; Honolulu by a stream; Makai by Ewa's land; Waianae by land of Nika. There are 3 patches.

2. Another Kalo patch in a separate place, bounded on Makai by the Honolulu's place; Mauka by Oni's place; Waianae side by land called Maui; Honolulu by Kaeawaawa.

3. House lot. (The Claimant states he had one house lot or house, living away from this place, but he cultivated it.) He got the place from Oni his father in 1839 - and no one has ever questioned his right.

Kae Kama sworn, and confirmed the entire statement of the other witnesses.

Claim 773. Kealoha

Cont. of P. 229. March 27.

Naiwa sworn - I know this place - it is a house lot in Honolulu, bounded Waite by Wahineali's place - Mauka by Water Street, Ewa by Mamakohaa, Makai

by the sea. There are four houses belonging to Claimant on the place, which is fenced. He received it from his wife Hailo in 1846, who obtained it from Wamehameha in 1817 and held it to the time of her death without dispute. Claimant lives on the place,

Kataoheko sworn. I have known this place since the time of the bargain in 1846 between Kalia & Kealoha, when they changed lands.

Kaiwi - recalled. This place belongs to Kealoha - he got it from me and Kalia. I got it from my wife Hailo.

Kalia received it from KahoLOWAA who got it from Hailo. They owned an equal share. In 1846 Kealoha bought it of Kaiwi and Kalia and gave another place for it.

Kataoheko sworn. I know this land belongs to Kaiwi and Kalia and that they sold it in 1846 to Kealoha who gave them another place for it.

Witnesses Kaiwi and Kataoheko know of no Counter Claimants.

Claim 853. - P.O. No.

March 27.

J. Kaapuni sworn. I know this place - it is a house lot on the Muanu stream - bounded ^{by} Manka by Kaiwi's place -

Waili by Kalamakalei's, Mahai by Fish pond (Paoo) Ewa by fence set up for Cattle. It is fenced, and those belonging to Claimant - She has lived on the place beyond my recollection up to the present time (1823 or thereabouts). She has never been disturbed, and holds it still in peace.

Namau sworn - (Further testimony suspended for another witness) Awehi sworn. (29 March) Confirmed the previous testimony in full after hearing it read - and knows no other Claimants.

Claim 808. Mataleoa

29 March

Nanua sworn - This land is called Iwilei in Honolulu; it is a House lot bounded Ewa by Manakia's place; Mauka by Government fence, Waititi by a fence dividing it from Alapiapia's; Makai by Kealaiki's; it is fenced; and has two houses belonging to Claimant - whose father took it up in Kamehameha's time (1) who lived on it till 1845, when he died and willed it to the present Claimant - his Son, who has continued to possess it without dispute till the present time.

Resumed Page 259.

Claim 4887. Thomas Sams. Cont. P. 22. March 31.

Nanaha sworn - I know the lands at Walei; it is in four pieces called Walei.

1. First piece Makai - is bounded Mauka Ewa by Alaka's lands; Makai by the same; Waititi by land called Nian; It is fenced; and has two houses on it; one is Claimant's and one is mine.
2. Second piece - bounded Mauka by Hewahewa's lands; Ewa by a stream separating it from Nahini's land; Makai by Hewahewa's lands; Waititi by land called Apili belonging to Alaka. There is no fence; it has 2 houses 1 - & Claimant's, and ^{to} belong a man belonging to Hewahewa named Peapea Moanaloa.
3. Third Piece - bounded Mauka by Hewahewa's place; Ewa by Nahini's place; between which is a stream; Makai by land called Katiawa; Waititi by land called Apili belong to Alaka. It is not fenced, and has no house.
4. Fourth piece bounded Makai by land of Walei; Waititi by land of Wanehaina; Mauka by land of Hewahewa; Ewa by land of Walei. It has no fence.

nor any house. These separate pieces extend in lands from the Sea; they are in Cultivation with Kalo. I do not know the number of Patches. There are six Residents on these lands. 1 Peapea 2 Nahuaikai 3 Nahalehapa'i 4 Nalei 5 Keoki 6 Kaili'aukea; Kamakaili makes the 7th. These all live under Cluimant in his employ;

of
Kauai
17 Patches
17 each
Kauai
no other
full
1 house
& wife
not for
I believe

They are tenants on the lands. I never heard of any Counter Claim to this land; I know the Claimant to have possessed the land 10 Years - and that he got it from Pihoroho. Kaili'aukea sworn - I know the previous testimony to be true in the several particulars, and that Claimant was possessing these lands in Kamehameha - time (1812), who gave it as a friend. This testimony was after collected by the witness stating Claimant to have been living on these lands in time of Kamehameha - time, but not possessing them till the time of Pihoroho who gave them to him according to the other witness.

Cl. 2. Hawaii inland called Wona, named Kookona: an 'ili. Keakoa - sworn - This land is bounded Makai by Land called Kapio, KeKaha side bounded by Land Kivi'Kivi; Maikai by the Forest - having waste land between; Kani side by land of Pupu'ka. There is no fence, nor house. Keoni'Kaa and Wai'kaui are the two persons placed by Claimant over this land, who work upon it. Kalo principally is Cultivated, it is an upland. Claimant got it from Kamehameha and has owned it ever since. I live in the neighborhood and know that the people of the place consider the land to belong to the Claimant, and know no adverse Claim.

No. 2. Second land called Puapuaiki in the district of Wona. (stated by Claimant to be about 1 mile distant from the other.) Same witness Cont. I know this land, it is an ahupua'a in Wona. I do not know the bounds of it, nor any particulars correctly.

Naauwai sworn - I know the boundaries of this place Makai by the Sea, KeKaha side by Land called Nahuhui, Maikai

by the forest, near by Lamb (puapuani). Formerly there were four houses on it - I know nothing more of this claim, excepting hearing in 1831 that this land had been given to Claimant.

Claim 851. Satai Nivauli Cont^d of P. 219. 3^d March

no 2 Kaililaulkea sworn - I know this place - it is in Kailihi, consisting of seven separate pieces.

1st bounded Waititi by land of Konuohua called Mo'Rauca; Makai by land Kaleava; Ewa by Konuohua's; Mauka by land Mat'auca.

It has no fence inland - a lake bounds it at other parts. There are eleven houses belonging to different people living under Claimant. Waialua has 4 houses; Nahi has 1. Tiaa has 1; Ohule has 2; Tali has 2 houses and the School house makes 11. These people are tenants under Claimant, who is Konohiki.

2^d piece is bounded Mauka by land Kaleava; Ewa by land Apili ^{and Kaungapu}; Makai by Konuohua's land and also Waititi. It has no fence; it includes 2 fish ponds and waste land. I do not know of any one being on it.

3^d piece bounded Makai by Kaliaava; Ewa by land of Nahiua; Mauka by land of Thomas Sams; Waititi by land of Alika (Cap Adams) called Apili. It has no fence; it has two houses - 1 belongs to Moanulua and 1 to Kapaula - who live as tenant under Claimant. There are no other Claimants to this land.

4th piece - bounded Makai by land of Rama (Sams) Ewa by Nahiua's; Mauka by Kaliaava's; Waititi by Apili (land). It has no fence, nor houses, it is in cultivation by Claimant - there are no other claim^{ts}.

5th piece Makai by Rama's; Ewa by Konuohua's; Mauka by Apili; Waititi by stream dividing it from Alika's land. It has no fence; and 1 house.

Belonging to Moanialua, who lives under claimant. There are no other claimants, the land is under Cultivation.

6th piece bounded Makai by Kaunohua's place, Ewa by Hala's, Makai by Kaunohua's; Waikiki by a stream. It has no fence, but is under Cultivation. There are no houses on it.

7th piece bounded Makai by Kaunohua's, Ewa by land called Mauhiki, Makai by Hala's place, Waikiki by ^{Hala's} place. This is not Cultivated and has neither fence nor house.

The Claimant is the only Mauhiki own all of them.

These lands were derived from Nihonho by Kaunohua, when he died he gave them to Keiwaheua, and the present Claimant got them by gift from Keiwaheua in 1837. S. C. he has left the place for Maui, and has possession of the whole of them in peace to the present time.

Evidence
taken
by the
Presi-
dent

Claim 51. Henry Farmer's heirs. March 31.
See former destimⁿ W. C.

J. C. B. Rooke sworn. The deed or other instrument from Richard Charlton under date of 10th February 1846, and presented by Claimants as an evidence of their title, being presented to Witness, he said I signed this instrument as a witness to the same as appears by said instrument; I said Richard Charlton, who had signed said instrument previously, put his finger upon the seal, saying I deliver this as my act and deed; he then took it away with him again. I could not say whether this was done on the day the instrument purports to have been executed, but I think it was. I did not know what the instrument contained, or took at the date. John Meek Senior sworn - said I witnessed the same as the above instrument purports. I do not recollect about the execution

it being long since, but I think I must have seen it signed, sealed and delivered, or else my name would not have been attached to it as a witness. It is so long back, I have forgotten all about it, but I know my signature to it is genuine.

18
 C. P. Ingle sworn, said. The British Government have never had but one of Mr. Charlton's leases under Consideration; and that relates to ground near the water, and now occupied in part by Starkey, Janion & Co. On the occasion of the decision of the British Government on certain judgments rendered by the Court of Oahu on the Claim of Sevel & Patrickson of Valparaiso against Richard Charlton: the premises of Richard Charlton in the Maucka part of Honolulu, were sold in execution, which premises were purchased by John Dominis, and afterwards sold in part by said Dominis to the Sandwich Island Government. This was about two Years previous to the date of the instrument now before the Commission. Charlton's lease of these Maucka premises was never known to myself until the day of Sheriff's sale of said Premises. From the want of Certainty of the language used in the pretended lease of Charlton's from Kalaupoku, and the want of description and certainty in the premises named in the instrument before me I think it utterly impossible to say whether these Premises are included in the Charlton lease. The bounds of the land in that lease have never yet been ascertained and settled; and the validity of the lease, which is disputed.

1848 289

has never been settled. It is not disputed that
Charlton had rights in some premises near the
land claimed by Farmer and others, but those
rights have, as I said before, been sold by the
Sheriff on execution against Charlton in favor
of Jewell & Patrickson.

Cont'd
taken by
S. H. Lee
to Page
287

Continued P. 254 April 3.

Claim 808. Kalaetoo.

Upai sworn - confirmed the testimony of Kaimioa taken on
29th Inst. on being read to her.

Ketai sworn

A. No 2 Kala land - I know this place: it is bounded mauka
by Koonauli's land - Waititi by John Meek's, Mataka by
Mata's, Ewa by Kekuanaoa's. It consists of four patches.
Claimant has held them from 1846 and received them from
me as a gift. I got them from the King. They have been held
without dispute from the time of my obtaining them in 1835.
Upai testified to the same facts and knew no counter
claimants.

Claim 919. Keauelua.

3 April

1. Lands consisting of six lots - the 1st including the ^{original claim} seconds in the

2. do do 1 lot containing 3 Kala patches.

1. Nukona sworn. This place is in Honolulu circa, bound-
ed mauka by a ravine, Waititi by Neoni's land, mauka
by Nanauli's, Ewa by a Ravine. It is fenced and
has two houses on it belonging to Claimant. He took it
up in Kinau's time as waste land.

3. This is near the other & bounded mauka by vacant
lands, Waititi by Solomon's Kala patches, Mataka by
Neoni's land, Ewa by Nahanas. It is fenced, and

has 2 houses of Claimant's, who got this place from Kaatilia in 1836, and has held it ever since in peace.
 Fourth lot is bounded Waititi by human stream; Matira by Kaurahiti; Ewa by Paoao's place; Mauiha by Naramariva's place. It is fenced and has 1 house. Claimant got this place in 1837 from Matira-hoia and has held it peaceably ever since.

(Kaaxiwai stated that he had a claim for two feet of the place enclosed up to which the Claimant's bounds were correctly described by his fence.)

5. Fifth lot is bounded on Waititi side by Muraere stream, Matira by the Mauiha road at the end of Beretare St. Ewa by Nalia's place. It is 3 sided and is fenced. Claimant has house on it. He got it from Kaatilia in 1838. Huruia at present occupies it under Claimant, who has held it ever since the gift without dispute.

Sixth lot consisting of 2 Waipatches in Kamaheka Nonohiti area. Bounded Matira by Kaurahiti's place; Ewa by Kaurahiti's waste land; Mauiha by Kaurahiti's; (Nonohiti) Waititi by Muraere Stream. It is not fenced; Claimant got it from Kaatilia about 1832 and has held it & cultivated it ever since in peace.

No 2. Three Waipatches in Auwaiotia Nonohiti area. First is bounded on Waititi side by Paoao stream; Matira by Kaurahiti's; Ewa by Pipiti's; Mauiha by Kaatilia's place. It is not fenced and has no house; but is cultivated. derived by Cl. from Kaatilia the same time as the others and never disputed.

Second is bounded Matira by Waipiti's place (Nonohiti) Ewa by Kaurahiti's; also Mauiha and Waititi. It is not fenced nor has a house; but is cultivated, and was obtained at the same time as the others from Kaatilia and is undisputed.

Third is bounded Matira by waste land; Waititi

by a Ravine; Matai by Hama-wala's land; Ewa by waste
lands; Lematii owns the house on it, but not the land.
It has no fence. Claimant got it from Hama-wala in 1845,
as a gift; who got it the same year from Hama-wala.
I know of no Counter Claimant to any of these lands.
Huaana sworn - I know all these lands, and that the
previous testimony is true in the several particulars.

Claim 92b. Hama-wala

April 3.

See Arduapat Claims

- 1 Hama-wala sworn - I know this house lot at Halihi; it
is bounded Maui by the road from Hama-wala to Ewa;
Waititi by a hogpen; Matai by Apili (Adams's land)
Ewa also. It is fenced and has 2 houses of Claimant
who lives there. He got the place from his Father Hama-wala;
in 1838, and has held it ever since in peace.
- 2 Second piece is arable land; bounded Maui by Kai-
tauhala's place; Waititi by Halihi stream; and Matai;
Ewa by land of Adams. It has neither fence nor house.
Claimant got this place from my younger Brother Pulaa,
who had it first from me in 1835, and he gave it to Claimant
in 1846. Cap. Adams claimed this ~~place~~ - the dispute
went before the Hama-wala Hooliamani in 1846 who
settled it in favor of Claimant; but he is intimidated
by a threat of violence from Adams from fencing and
cultivating it at the present time.
- 3 Third lot is arable, and bounded Maui by Hama's fence,
and Ewa; Matai by Hama-wala's; Waititi by the public
Cattle fence; Two sides are fenced; there is one house
of Hama's on it; who lives there by permission; Claimant
got this from one of his Fathers named Ewa in 1834,
and has held in peace ever since.
- 4 Kato patches in 4 lots.
- 1 First is bounded Maui by Hama's Kato patch; Waititi

By Kapaia; Matuai by Kalaau's; Ewa by Kukaoua;
 Claimant got this from Tui Waka Ewa in 1845, who
 I know to have been cultivating it in 1840; but know
 nothing behind that time. It has no fence but the public
 one; and no house but one belonging to Kalaau who is
 Non-ohika, who does not claim the lands.

2 Is bounded Ewa by Kalaau's place; Mautua by
 Kalaau's; Waititi by Weiwai's patches; Matuai by
 Kalaau's; having neither fence nor house, and got
 at the same time from the same person as the other.

3 Is bounded Mautua by Kalaau's; Waititi by Weiwai's; and Matuai; Ewa by Kalaau's; being two patches
 and got like the others.

4 Is bounded Mautua by Paniani's; Waititi by the
 hog pen; and Matuai; Ewa by Weiwai's; and was
 obtained as the others: they have all been held in peace
 Tahaokaiti sworn. I have heard the testimony, and
 know all the particulars to be true; and I know of
 no dispute about any of the lots, except the one which
 Adams contests.

Claim 922. Olanu

April 3.

Tapanihi sworn - I know this place; it is a house lot
 in Waititi; bounded Ewa by Kukaoua's; Mautua
 by John D's; Waititi by Nihi's and Kope's; Matuai
 by the Sea. It has an adobie fence and five houses,
 one belonging to Nihi, one to myself; 1 to Nihi; and
 two to Claimant; who got the place from Kamaikoti's;
 who had it from Kahaumanu; in whose time Olanu
 came by it. (about 1822.) I know of no other person
 claiming it but him.

Nihi sworn - and confirmed all the previous
 particulars

Claim 866. Niha 1848

Apr 3 1853

John J. sworn. This is a claim to a right of occupation of the piece of land on which Claimant's house stands. The land is Maau's. Claimant built with her permission a grass house on her land in 1842, and lived there till 1846 or 7. He then built an adobe one in another part of the fence, and took down the grass one, giving up the place on which it stood to Maau. Moving into the adobe one. Maau at first opposed this movement, but afterwards consented. Niha now wishes his right to this occupation to be confirmed by the Board; having built with Maau's consent.

Maau Wahie sworn said. I own the land on which Niha's house stands, and fully consent in giving him liberty to live in the house he has built as long as he desires, or to dispose of it as he may prefer.

Claim 918. Upai

3 April

Upai sworn. This is a house lot in Koolohou-aina bounded E by Kanakani's place, Mauka by Kaloiloa, Waikiki by Poaliki's, Makai by Kealialohou's waste land. It is fenced, and Claimant has one house on it, who I know to have lived there without dispute ever since 1831. He took it up as waste land.

Kalueloa sworn. Confirmed the previous testimony and knew of no counter claim.

Claim 932. Niha

5 April

Niha sworn. This place I know, it is a house lot in Punui Koolohou-aina bounded Mauka by Kanakani's Place,

Ewa by Puhau's; Maikai also; Waititi also.

It is fenced and has 1 house belonging to Claimant. The land is cultivated. He got it from Kahalaiahala, in former time, who got it from Keliokanani, and it has been possessed by them successively in peace ever since.

- 2 Second piece. Kalo grounds bounded Maikai by the house fence, Ewa by the Cattle fence; Maikai by Maikai's place; Waititi by Puhau's place; It has 3 patches in it - Claimant got one from Opai about 1848, & two from Puhau, who got it from Keliokanani in 1826. There has never been any dispute about these lands - but there was one about the Kahalaiahala trees by Pipilo some time ago.

Kaopai sworn - I gave Claimant the Kalo patch referred to, and know the several particulars in the previous testimony on both pieces - the House lot & Kalo patches are correct.

Claim 933. Namua

5 April.

Kaopai sworn. I know this place, it is a house lot and a strip of land in another place.

- 1 House lot is bounded Maikai by Kuni's Garden; Waititi by the Pali; Maikai by land of Kubaauka; Ewa by Kuluwahis; The place is in Honolulu area; Claimant got it from his wife when he married in 1839 - her name is Paooao; who got it from her ancestors - it has been held undisturbed by Claimant; It is partly fenced; and has no house, but they live close by, on account of the house falling down.
- 2 Kalo patches - two in number bounded Maikai by Namua's place; Ewa by Kaopai's; Waititi by Namua Kahuilipu; Maikai by Namua's place. He got this at the same time from the same person as the house lot.

Second Watopatch. One in number bounded Maui'a by Maui's place; Waititi by Kaiawa^{awa} (Konoheki) Matani by his fish ponds; Ewa by his uplands. Claimant got this patch in 1841, from Kaiawa^{awa} for the consideration of rendering to him one day's service in a week. (Friday). Kaiawa^{awa} holds it from the King.

3. Waste land in Honolulu - bounded Maui'a by Kaiawa^{awa} Waititi also, (a lake called Koiu'u, Makai by the road from Honolulu to Ewa, Ewa by land called Hawale.

Claimant got this from Kaiawa^{awa} in 1841. It is not fenced in; has 1 house in which Claimant lives. All these places have been occupied, ^{with} ~~with~~ dispute by Claimant - Umi sworn. Confirmed the entire previous testimony, and knew of no other claim. (Kaiawa^{awa}'s test. wanting)

21. Kaiawa^{awa} sworn - and contradicted the previous testimony with regard to himself - stating that his own claim was sent in to the Board in February last.

Claim 929. Makohikohi

5 April.

Kanelauaia sworn - This place is a house lot in Honolulu aia - bounded Maui'a by Mahalelaupala's, Waititi by Puhau's; Matani by Mahalelaupala's; Ewa by Maui'a's. It is fenced and has 1 house in which Claimant lives. He received it from Mahalelaupala in time of Kinau; who received from his ancestors - he is now away from the place in ill health. Claimant has possessed it ever since the gift in peace.

7 ap. Kauhane sworn - I know this place, and that the testimony given by Kanelauaia is true.

Claim 931. Niuealani

5 April.

Kauhane sworn - I know this place, it is a house lot in Honolulu - bounded Maui'a by the King's lot; Waititi

by Wamakoo's place, Makai by Bere-tane Street,
Ewa by a branch lane from that into the King's ground.
This fence - and has 1 house in which Claimant
lives. She received the place from her husband
Wahi'oli who went with T. D. R. She has lived there
ever since, and no one has ever disputed the right.
Pao sworn (188) I know this place, and that the pre-
vious testimony is true.

Claim 935. Hea'ra

5 April

1. Wai'ana sworn - I know this place: it is in Honolulu-
-aina. bounded Makua by my kalo patches, Wa'aiti
by Muiamui Road, Makai by He'ala'ahoni's kalo
patches, Ewa by land called Wa'itatalu.
Claimant got this place from his father in-law in time
of Rihorihio (Mumukheva) and has lived there to
the present time in one house which is now standing.
2. Second piece is bounded Makua by my place, Wa'aiti
by Pua'a stream; Makai by Wai'ana's kalo land,
Ewa by road leading to Muiamui.
These two places were formerly in one until the new
Road cut through them.
- Hanunu sworn - Confirmed the previous testimony
and knew of no Counter Claimant or dispute but
that of He'ala'ahoni, who is 'Honohili'.

Cl. 868. Waikainali.

7 April

- Ho'omocapu's sworn. I know this place: it is in Wa'aimoana.
1. First piece is bounded Makua by lands of He'ala'ahoni &
Kalamu; Ewa by Ine'olea (land) and Makai also;

1 Waititi by Relioano's land; It is Cultivated but has no fence, and has 3 houses, & belong^s to Wadama, 1 Motapu, 1 to Claimant.

2 Second lot, is bounded mauka by Moanalua stream; Ewa by Keaiatoha's land, and Hoomeapule II. Makai by Oleloino's; Waititi by Keaiatoha's. It is partly fenced and has 3 houses - 1 Keaiatoha's 1 Oleloino's. Mahua's Kaloas & Kanina's - making 4 in all.

3 Third lot, is bounded, mauka by Hoomeapule I. Waititi by Inakolea (land), Ewa by Kukuumanu; Makai by a fishpond, named Makailalou.

It is not fenced, and has no house but is cultivated.

4 Fourth piece, is bounded mauka by Laloa & Place of place, Ewa by Moanalua stream. Makai by the Sea, Waititi by Mokuhoa (land) and pond called Moti. It has a banked fence, and no houses.

5 Fifth piece called Napakahi - bounded mauka by Aaula (land) Ewa by Namokahi; Makai by Inakolea; Waititi by Paahau. There are some houses on it but I do not know how many. Ahumani is one man living on it, 2 Poakina, 3 Leiaki L. Kane 5 Tefelua 6 Wadanihilo. 7 Witnesses. They all live under Claimant - each owning his own house. It is a long strip running on towards the hills and not fenced, as a whole.

Claimant received all these lands from his father Manuhoe in about 1838. Manuhoe lived there and occupied or owned them a long time before, and Claimant has held them ever since the gift without dispute except a claim perhaps from the Government or those representing it.

Naiamane's sworn - I know all these places belong-
ing to Claimant - and that the testimony now given
is all true.

Claim 939 Naiamane.

7 April.

Paele - sworn. I know this case; it is in Honoluluina a land called Makela - consisting of 3 kalo patches and some upland in one lot - bounded Makai by Heave-Maititi by Nuanuu Stream, Ewa by Wanaoa (land) mauka by Kahila wela (land).

Claimant got this place from Kamaulupo in about 1824, and has held it ever since in peace - There is no house except temporary huts erected for those who cultivate the lands - and no fence.

Partinier - sworn. I know the place and that all that has been said is true.

Claim 836. Paele.

7 April

Naiamane sworn. I know this place - which is in Honolulu - a house lot and 5 kalo patches in one lot. It is bounded mauka by land of Kapuaaleipaa, Maititi by Nuanuu Stream, Makai by Heihei's place, Ewa by Kamuhonua's. Claimant received it from Holo Kuaiani in about 1824, and has held it ever since in peace - it is partly fenced and has two houses belongg to Claimant, who has lived there ever since the gift - There are 3 kalo patches at one part of the lot and 2 at the other.

Kamahine sworn. I know this place and that all the previous testimony is true.

Hotohualine is dead.

Resumed Page 338.

Claim 941. Nahaena

7 April

Neoni sworn. I know this place, it is in Kamakela

in Honolulu aina - it is a house lot bounded Maunā by land of Kahuatani, Waititi by Keaweoluahi's Makai by Naupou's; Ewa by Keaweoluahi's. It is fenced, and has 3 houses belongg. to Caimant, in which his relatives live. His ancestors held this place long before the time of Kamehameha - and it has been held in peace by the present descendants to the present time.
Kananauli sworn - I know this place, and that the previous testimony is true in all its parts.

Claim 938 Kalamā W^e

7 April

Kuulanauli sworn - I know this place; it is Kala land in Honolulu aina - Consisting of twenty three patches - (26 stated in the Claim) bounded Maunā by Pehi's land Waititi by Nahalelanihale's, Makai by Kalia's place, and Kalauiwela (land) Ewa by Nahalelanihale's. It is partly fenced, and has 3 houses belonging to Kaeo 1 Kaeu 2 Kawaha Kōtao 3. They live by permission under Caimant, who got the place from her Mother in law in time of Kamehameha, and has held it ever since without dispute.

Kauimui sworn - I know this place and that the testimony just given is all true.

Claim 937. Hawaii Naupou

7 April

Kananauli sworn - I know this place; it is a house lot in Makela Honolulu aina - Consisting of 14 patches also bounded Maunā by Nahuana's place, Waititi by Keaweoluahi's, Makai by the same - Ewa also - It is fenced and has 1 house of Caimant's.

The land is mine and the house - Claimant lives there by my permission only, he has no rights there - except having an equal right in the house - (This was admitted by Claimant who was present)

Kahuna sworn - I know this place and that the boundaries and particulars of the previous testimony are true - Wananaculi is the true owner of the place, who got it from Kapehali in Kamaha-meha 1st time and has lived there ever since in peace, he invited Claimant about two years ago to live with him, and he has been there ever since. I know of no counter claim ever set up.

Claim 936 Palea

7 April

Auntie sworn - I know this place, it is a house lot in Honolulu, bounded Mauka by Kahilauhala's place, Makiki by S. Reynolds's, Makai by Chapel Street - Ewa by John Meeks. It is fenced and has 3 houses - Claimant owns 2 & I own 1.

I live under him. Claimant has lived there ever since time of Kamahameha 1st he got the place from his oldest sister Nani in Kaahumanui's time - and has held it ever since without dispute

Kanaku sworn - I know this place and that the testimony just given is all true.

Claim 539. Charles Thornton -

10 April.

Daniel Castle sworn - I know this place. Called Kukui-haa ulu - situated in Kona - Hawaii. I do not know the boundaries. I have heard Kukui say repeatedly

that he had given this place to Claimant. I heard him say this in 1836. I have always understood that he gave this place in payment for work done on the Church at Kaloa. Claimant was to my knowledge four months employed by him in superintending the laborers, and assisting himself to lay stones, while I was engaged in Carpentery. In 1836 Claimant took up this land and has occupied it ever since; I never heard that he had since been disturbed in the possession of it to the present time - I do not know about the houses or fence - it being seven years since I was there. It is chiefly hilly upland of a stony character - with some Kalo land on the Maunaloa part - the land is a narrow strip running inland from seaward (Charles Mouton stated that a Foreigner John Antonio lived on the land by his permission, and cultivates Kalo; he lives in a house built by himself - but owns none of the land.)

Presumes to 58 v. 5

Claim 231. Robert Robinson.

April 10

William Denham Swain. I live at Koloa Kauai. I was working for Claimant in 1839 at shoemaking. I went with Claimant to Governor Adams at that time - in order to get married for which I had to pay 25 dollars - this money or charge Claimant paid him in lumber for me, and I paid him in work again - Claimant requested of Governor Adams at that time to exchange with him a land in Namakua for another which he owned in Waimea - and cultivated with sugar cane and potatoes. He wanted the land at Namakua on account of its vicinity to his work as a sawyer on the mountains. Governor Adams consented to the exchange, and almost immediately sent some men to cut down the cane, which they took to be ground

at the Chinaman's mill. About a week after Claimant went to the land newly given for the other, and built a house upon it and occupied it; and I believe has possessed it ever since. I never heard of any Counter Claim to it up to the present time.

The land is high up to the Mountain where he had his house. I do not know how far it extends towards the sea. There are some natives living on the land; but I do not know on what terms. Some of them who were on the land went away on Claimant taking possession.

Resume Page 74. Vol 5 J. J.

Claim 745. Mahina

April 17.

Makuaia - sworn - I know this place - it is Kalo land in Honolulu in the district of Ewa - a moa - or long strip and bounded Honolulu side by Kapoia's, Maaka by, Elacie's and Puhehu's lands; Wai'anap by a Pali with a wall on its top, Makai by Opala's place.

Claimant got this place from Hoagi - I know him to have lived on it from 1838 to the present time without any opposition or dispute - There is one house of Claimant's - and the place is within the general fence - No other person lives on it.

Kinalua - sworn - and confirmed the previous statement in the several particulars - I know Claimant got the place from Hoagi about the time mentioned it was a gift of friendship.

Claim 751. Kalauli

April 17

Manawa - sworn - I know this place - it is a moa Kalo in Honolulu. Ewa - bounded Honolulu side

by land of Punawe, Kamana, Mahaliwai, Manka by
 Matakai's place, Waianae by Nika's place - Matakai by
 Hoaa's lands. No one lives on the lands - it has no house -
 and the fence is the general one. Claimant lives on the Sea
 side. I know that Claimant had lived in possession of
 the Land from 1834 and that he jointly occupied it with
 Nowaa before that time who died in that Year. Claimant
 has never been disturbed in his claim to the Land.
 Haee sworn and Confirms the previous testimony, and
 never knew of any dispute about the Land.

Claim 752. Hoaae

April 17.

Manuwa sworn - I know this place - it is called Haililailai
 in Honolulu - containing Kalo and other lands - bounded
 Manka by Pohilo, Waianae by Honolulu Stream,
 Matakai by lands called Kamoku, also Honolulu side.
 It has a general public fence, containing 16 Kalo patches
 and 1 house in which Claimant lives. He got it from
 Neatoha in 1822, who obtained it from Kekuonohi about
 1838. It was a gift from Neatoha to Claimant, who since
 he received it made the Kalo patches.

Winatua sworn - I know all the particulars stated
 are correct, and never heard of any contention about the
 place

Cl. 753 Manuwa

April 17.

Kalaiki sworn - I know this place - it is an ili called
 Moku - in Honolulu, in Owa. It is Kalo and other lands,
 bounded Manka by Kanoho's lands, Waianae by Matakai's,
 Matakai by Matakai's, Honolulu by Haee's lands, Claimant
 lives at another place - it has no house - and has 6 patches &

Some other lands - Claimant got the lands as a gift from Kawaa in 1848 - who got it from Heulopa in 1842 who got it from Hehekele who died in that year - It has always been held in peace to the present time. Kawaa sworn - and knew the previous statement to be correct.

Claim 754, Waianahi.

April 17.

- Wahama sworn - This land is in Hoouiliuli, Ewa it is in Niikea moke. It is bounded Mauka by Nina-Ewa's place; Waianae by Hoouiliuli the am; Makai by Kawahamama's land; Honolulu by Kaapua's head. It has a general fence - and contains 5 Kalo patches and some other lands. There is one house in which Claimant lives. (Witness stated that other patches belonging to several people were interspersed)
- 1 Two patches together bounded Mauka by Kaapua's land; Honolulu by Napio's; Makai by Uia's; Waianae by Kawahamama's land.
 - 2 One patch - Mauka by Nalanwai's land, also Honolulu; Makai by Maalima's; Waianae by Rii's land.
 - 3 One patch - bounded Mauka by Makai; Honolulu by Miki's; Makai by Kawahamama's; Waianae by Kaapua's.
 - 4 One patch Mauka by Makai - Honolulu by Miki's; Makai by Makai; Waianae by Kinahine's place.
 - 5 Uplands - cultivated with potatoes &c. There is a house on this part belonging to the Hoouiliuli - Hoouyuanu in which they live together - Claimant got these places from Hoouyuanu about 1839 and has possessed them ever since without dispute.
- Nina Ewa sworn - and knew all the particulars

1848

in the preceding statement to be correct, and never knew of any
Counter Sworn.

Cain 755. Heinohanenini.

17 April

Kukemee Sworn - This place is in Necker in Honolulu
Cwa - bounded Maui by my waste land; Honolulu by
Kuahine's Kalo Land; Maui by Paole's Land; Waianae
by Koonamunai's waste Land. There is a general fence,
and one house on it belonging to Caimant, who lived
there from about 1839 in peace - he got it from Koonamunai
Konoiki before that year.

Kalama Sworn - I know this place and that the
previous statements are correct.

Cain 756. Kamao.

17 April

Maui Sworn - I know this place - it is in Kahauai
Honolulu Cwa. Consisting of one Kalo patch - bounded
Maui by Pi's Land - Honolulu by Napuki's Maui by
Waste Land of Nekeamohi; Waianae by Land of Kitea.
There is neither house nor fence besides a general one.
Caimant got the place from Katope in 1846 as a gift,
who had it from Nekeamohi - He is a Konoiki.

I know of no dispute existing concerning this place.

Kinalua Sworn - I know the previous statement to be
Correct.

Cain 758. Nihua

17 April

Kinalua Sworn - This place is in Necker in Honolulu
Cwa - Containing 4 patches and some islands.

bounded Maunā by Land of Ke Pauonohi; Honolulu by Land of Kamae; Makai by Kinalua's; Waiānae by Nohuonohi's place. Claimant got it from Koonanau in 1839 - and has held it ever since in peace. There is one house of Claimant's on the place in which he lives.

Madrira sworn - Confirmed the previous account in each part.

Claim 760. Tuckee

17 April

Kinalua sworn - I know this place - it is in Necker Honouliuli Cwa. - Consisting in 3 separate Kalo patches and some uplands - (afterwards disallowed)

1 Kalo patch - bounded Maunā by the ahims' Land; Honolulu by Makai, and Ke Pauonohi's Land; Makai by Kaawohamana - Waiānae by Kaapouca's.

2 1 Kalo patch bounded Maunā by Kaawohamana's Land; Honolulu by Ke Pauonohi's - Makai also by Kalamaki's; Waiānae by Kalamaki's Land.

3 1 Kalo patch - bounded Maunā by Kalamaki's Land; Honolulu also; Makai by Puanaani & Makana's; Waiānae by Kalamaki's Land.

Claimant got these Lands from Koonanau before 1839 and has lived in possession of them to this time in peace. The uplands belongs to Koonanau still.

Kalama sworn - and knew the previous statement to be correct.

Claim 761. Kinolia

17 April

Madrira sworn - I know this place. it is in Necker Honouliuli Cwa. It consists of five separate

pieces.

1. Kalo patch. 6 in number -
 bounded Mauka by land of Nihua, Honolulu by Kamalae
 and Ke Rauonohi; Makai Honolulu side stream, Waianae
 by Kealani's lands.
2. One Kalo piece - Mauka by Ke Rauonohi's land, Honolulu
 by Kamahala's; Makai by Kala land of Ke Rauonohi,
 Waianae by Place of Kamalae.
3. Vacant land - bounded Mauka by Ke Rauonohi's land,
 Honolulu by Kamalae's place; Makai by Nihua's, also
 Waianae.
4. Vacant land - Mauka by Ke Rauonohi's land, Honolulu by
 Nohonohi's place; Makai also; Waianae by Kauh's place.
5. Vacant land - There is one house on this piece, belonging to
 Caimant who lives there, it is bounded Mauka by the public
 fence - Honolulu by Kamalae's and Makai's lands, Makai by
 a Pali and Palet's house, Waianae by the Meeting house
 and public fence.

These three vacant lands are all cultivated - Caimant
 received all these lands except the last from Koomauan
 before 1839 and the last house lot he took up at or before
 that time and has possessed them all without dispute
 to the present time.

Kalama sworn and confirmed the previous statements
 and knew of no other claims to these lands.

Claim §67. Nihojuni

19 April

- Kamaimui sworn - This place is in Waititi. it is a house lot
 and Kalo land, with some other lands in 3 distinct lots.
1. House lot is bounded Mauka by Kaeina's land, Waititi
 by Kairiaki's; Makai by the Sea; Honolulu by Kaeina's.
 It is fenced and 1 house in which he lives. He took this

- place in Waahumanu. Between 1824 and 30 and has held it ever since without dispute.
- 2 Second piece - Bounded Waitehi by my lands, Makuai by Peleruti's place, Honolulu by Makuwahine, mauka by Kulewaikua's. It is fenced and Claimant has 1 house on it - it includes a cultivated strip with fruit &c. Claimant got this piece from Peleruti in time of Waahumanu.
- 3 Third piece bounded mauka by Kahuahinani, also Waitehi and Makuai and Honolulu. There is no fence nor house, but it is cultivated. Claimant got it in time of Waahumanu from Kahuahinani. Claimant has held both these pieces with the first without any dispute to the present time.
- Pea sworn and confirmed the previous testimony, never having heard of any counter claim.

Claim 927. Kooliamanu

19 April.

- Paula Namoa - I know this place - it is a house lot in Honolulu bounded over by Kapele's fence, mauka by Chapel Street - Honolulu by a small stream of Waihi, Makuai also. Claimant received this place from me in 1843 while I was acting Governor of Honolulu in Kekuana'oa's absence. I gave it as Governor, the land is belonging to the Governor's jurisdiction. It is fenced - and has one house belonging to me. I consider this land to be the Claimant's - he was a man of the Governor's. I know of no counter claim.
- 21 Puhene sworn. Confirmed the above testimony in all its parts.

Claim 943. Wahineaea

19 April.

Hannina sworn - I know this place - it is in Honolulu - consisting of a house lot & 1/2 an acre.

1848

279

bounded Mauka by Auwaiolimu (Conte), Waititi by stream of Pavaa. Makai by Tuti's lands; Ewa by Naulka's lands. It is fenced - and has 4 houses, all belonging to Claimant - and 1 Kalo patch with arable lands. Claimant got this place from Tekanonohi about 1825 - and has held it to the present time without dispute.

Hone sworn. I know that the previous statements are true, and never heard of any other claim.

Claim 942. Kapukoa

19 April

Wainaina sworn. I know this place. it is a ^{in Honolulu} horse lot - with 8 Kalo patches: bounded Mauka by my place; Waititi by Wainaina's place, Makai by Pihoi; Ewa by a stream dividing it from Teakia's place. It has one house of Claimants. he got it from Wasashema (who is now dead) about 1832, and has lived here undisturbed to the time.

Wainaina sworn. Confirmed the previous testimony in each part, and knew of no Counter Claim.

Claim 957. Keo

19 April

Maakua sworn. This place is in Honoluluaina. consisting of 3 distinct pieces

1 House lot. bounded Mauka by land of Aiaa; Waititi by Punch bowl lane; Makai by Kimo's; Ewa by Kimo's.

It has no fence. but has 4 houses - 2 belonging to Claimant - 1 Aieku and 1 to Keahi. who only claim their houses - and live under Keo.

2 Kalo lands. bounded Mauka Auwaiolimu's land, Waititi by Keahi's; Makai by Keahi; Ewa by Waihi's Kalo's place. It is neither fenced nor built upon, but is cultivated, and has 5 patches.

3 This piece Kato, bounded Mauka by Keahi's lands, Waititi by Pienua's; Makai by Keahi and Pienua; Ewa by Kahuki Kolu. It is cultivated but has no fence nor house - it has two Kato patches. I do not know any thing of the derivation - I know that KeKino is a claimant to the house lot. (No 1)

Kahuki Kolu sworn - I know the previous testimony is true - and that claimant received all these lands from Keawe in time of Tiki - and has held them to the present time without any dispute till that now ^{made by} KeKino to that of the house lot only. Keo came into possession in 1836 at the death of his father Keawe - I never heard of any dispute about the Kato lands - and KeKino claims the house lot because he has Kato land near it.

Pienua & KeKino counter claimants to the house lot - in part.

Claim 930. Pienua

19 April

KeKino sworn - I know this place. Pienua's land (Kato) bounded Mauka by Kuahuia's land, Waititi by a stream dividing it from Kalaheua's; Makai by the stream called Auwacina; Ewa by Keo's land; by Kealiiahonui's and Kahuki Kolu's lands. It has no fence nor house - and has 7 Kato patches. Pienua got it from Keau - in 1832.

2 House lot - is bounded Mauka by Keo's land, Waititi by Keo's land, Makai by KeKino's place; Ewa by Keo and KeKino's places.

It has no fence - claimant has 1 house on it - his mother lives with him in it under him - I claim these two lots as mine.

Naonoxina sworn - I know these places, and that KeKino's testimony is true, and that he has rights in the lands. I know Pienua was living there in Keau's time in 1836 or 7.

Claim postponed till KeKino's number is taken up

Neke's sworn. I know this place it is in Honolulu area.

Consisting of 3 pieces.

1. is bounded Mauka by Kaunohua's place Waititi by land of Kailianda's a stream, Makai by land of Maonoaina, Ewa by Keahi's land. it is one Kalo patch.
2. Three patches together bounded Mauka by Waianae's land - Waititi also by Kaniho's, Makai by Hoolono's land, Ewa by Kahoopuiki's.
3. Two patches - bounded Mauka by Kowai's place Waititi by Kaunohua's, Makai by Kuavamae's, Ewa by Kaniho's.

These lands Claimant received from Neke in 1832 and has held them without dispute to the present time.

Neke's sworn. I know the statement made by Neke to be true

Neke's sworn. I know this place consisting in a house lot and Kalo land.

1. House lot is bounded Mauka by Neke's land, Ewa by Neke's, Makai by Piha's, Waititi by district fence. It is partly fenced, and has four houses on it belonging to others. Edman's is blown down - Neke owns two, Aikua owns one - and Keahi owns one - I do not know on what conditions they are there.
 2. Four Kalo patches in one lot - bounded Mauka by land of Keoki, Waititi by Keahi's, Makai by Kalawahine's, Ewa by Auwaeolima's land. There is no fence. Claimant receives these lands from Neke in time of Pooki, and has lived in possession to the present time without dispute.
- Neke's sworn. Confirmed part only of the testimony given.

he described the House lot as bounded Mauka by ~~Waike~~
hia's, Waiteiti by the old nuuanu road, Makai by
my own plain ~~land~~ ~~also~~.

The Kalo lands is bounded Mauka by ~~Waike~~
hia's, Waiteiti by Kawerohia's, Makai by
Piona's, Ewa by Auwaeolima's and Kalaawahine's
lands.

Witness admitted Claimant's right in the Kalo lands
but contested his right in the House lot
Case deferred.

Claim 950 Laumalo

21 April

Netino - sworn This place is in Auwaeolima's ~~own~~
lands consisting of Kalo lands - two in number.
1st First lot on Mauka is bounded by Chitu's lands,
or lands containing 7 persons - of whom I am one, Waiteiti
by Government waste lands, Makai by my lands, Kaweladi
and Kina's lands. Ewa by Nuuanu road. There is one
house of Claimant on the lands, and 17 Kalo patches,
none but a public fence.

2nd Second lot is 1 Kalo patch - bounded Mauka by
Puori's lands, Waiteiti by Nuuanu road, Makai
by Kaweladi's, Ewa by Waikakahu (lands).
Claimant received these lands from ~~Waike~~
Piona in time of Piona, and has peacefully held them ever
since.

Pacumai - sworn and knew all that has been stated
by Netino was the truth.

Claim No 951. Neahitete

21 April

Neo sworn - This place is in Nuuanu and consists

- of four separate lots called Kāhōhōhō -
 1. First House lot bounded mauiā by Government fence,
 Waititi by Piena's land, Makai by Kōhino's, Ewa by my
 own place. It has one house of claimants, and no fence
 but the public one -
 2. Three Kalo patches bounded mauiā by Kāunūhōhō's
 land, Waititi by Kōhino's, Makai by my place, Ewa also
 3. Third lot consisting of 1 Kalo patch bounded mauiā by
 Kōhino's place, Waititi by Kāunūhōhō's, Makai by Theo's,
 Ewa by Kāunūhōhō's.
 4. Two patches bounded mauiā by Pōnōāina's land,
 Waititi by Kōhino's, Makai by Piena's, Ewa by
 Theo's land -

Claimant got the 1st lot from his father Kōhino, in 1833
 he was living there and in 1840 his father dies and
 gave the place to claimant - Kōhino's right was never
 disputed to it -

Second lot claimant got from Piena in 1840 as a gift.
 Piena got it from Kōhino in 1833.

Third lot claimant got this from his father Kōhino
 with the house lot -

Fourth lot he got from Piena as the second at the
 same time.

Piena sworn - Confirmed the entire previous statement
 of Theo.

Claim 952. Paemua

21 April

Kōhino sworn - This place is in Kōhōhōhō area called
 Auwaeolima - in two lots

1. First lot is bounded mauiā by Kōhino's & Pōhōhōhō's place,
 Waititi by Old Mōwānui road, Makai by Kōhino's &
 and Georges, Ewa by Kōhino's - There is one house and
 3 Kalo patches.

- 2^d Second Lt. is bounded Mauiā by Paluhū's & Heavehuatō's Waititi by Heavehuatō's, Matāi by George's, Ewaly Muiamu roads. There are 10 patches of kato - Claimant has held this land before Kamēhameha 1st time, and has never been disturbed - Peau malo sworn - Confirmed the entire statement of the previous testimony.

Claim 762. Kōtānuu

24 April

Kōtānuu sworn - I know this place, it is in Honouliuli Ewa - Kōtānuu is the name of the ili. It is in two pieces -

- 1 House lot bounded Mauiā by Nākolō's land, Waititi by Paekane's house lot, Matāi by Peuli's land, Paekane's Matāi - Waitānuu by Peuli's land.

It is not fenced - it has a house belonging to Claimant -

- 2 Second piece bounded by Government land - Honouliuli by Paekane and the Honouliuli Heavehuatō's Matāi by Government fence, Waitānuu by Nākolō's land and Peuli's - it is principally kato land - Claimant claims these pieces from Kaope in time of Kamēhameha 1st through his ancestors, and has held them to the present time without any one disturbing the right.

Maeaea sworn - and Confirmed the previous testimony in every particular.

Claim 763. Kōtānuu

24 April

Pue sworn - I know this land, it is in land of Honouliuli Ewa, consisting of four pieces -

- 1 House lot bounded by two one's land, Honouliuli by Queen's land, Matāi Kūshana and two, Waitānuu by a Native. It has only the public fence. There are four houses - Claimant owns 1 - Pue's father

of Claimant own two, and No. 1. Witness after stated that No. 1 house was out of the bounds of this land and that there were only 3 houses on Claimant's place.

2. Second piece - Two patches bounded Mauiha by Opunui's place, Honolulu by Opunui's land, Mauiha by Kae'e's; Waianae by Claimant's place.

3. Third place - Kalo land and other - Containing about 13 patches bounded Mauiha by Mahasia's land; Waialeale by Kaau's land; Mauiha by Kalava's; Waianae by a Kaviine, it has one house.

4. Fourth is bounded Mauiha by Kumuopopo's land; Honolulu by Kuluau's; and Kalaha Mauiha by Kumuopopo, Waianae by the Kaviine.

Claimant received the house lot from his father Puen; and has occupied it ever since 1838 or 7 the time of his getting it, in peace. Claimant obtained also the second lot at the same time from Puen.

He received this lot No. 3 from his own father Navelu a long time back, his ancestors having possessed the lot.

He received No. 4 from Punielua about 1843 as a gift, Punielua possessed this lot from his birth, he is living on Hawaii. Claimant has held all these places in peace to the present time.

Maacaea sworn - Confirmed the previous statement in every part.

Claim 764. Maacaea.

21 April

Paele - sworn. This land is in Elee'e Kououli Cua in two pieces.

1. is bounded Honolulu by Kuniia (land), Mauiha Kanihoallua Mauiha by Opunahaa (land), Waianae by Pooakia Paele. There has been a house but it was burnt down.

2. Second lot: bounded Mauiha by Kanihoallua, Honolulu by

vacant land called Kuniia; Makai by Opanaha stream,
Waiancee by a Ravine.

Claimant derived these places from Nawaa in time
of Kamehameha I, through his Ancestors; and has
held the land without dispute to the present time.

Hehikaa sworn - Confirmed the evidence given, and
knows no Counter Claimant.

Claim 755. Kamatae

21 April

Paele sworn - This place is in Mukoo Honouliuli's

Own. This in two pieces.

1. House Col. bounded Maui by Government fence,
Honolulu by Makai's, with a Pal. Makui and Kamatae
by Kinauia. There is no other fence than the public one.

Claimant owns one house on it from his father Kapunahoa
who built it. From he got the land about 1837.

2. is bounded Maui by a Ravine; Honolulu Kinauias
and Makai's; Makai by the Stream of Honouliuli;

Waiancee by Kinauias and Miki's. Consisting of
five Kalo patches and other lands.

Claimant got it with the first at the same time and
from his father Kapunahoa.

Maeaea - Confirmed the statement made in the several
particulars.

Claim 766. Paele

21 April

Kamatae sworn - This place is in Mukoo Honouliuli's
Own; bounded Honolulu by Keinakaunani; the Ravine,
Maui by Ravine; Waiancee by Konaunani's place &
Kamamahata's; Makai by Kulemie's & Kapunahoa's;

Claimant has two houses on the land and six Hale patches. He got it from Kaloia in about 1837, who was Nonohiki. Claimant has never been disturbed in his possession. Macaea Sworn Confirmed the previous statement and knows of no Counter Claimant.

Claim 757. Kaniou

24 April

Pue seawa This land is in Naniomilo, Konoaiti, Ewa, bounded Maaha by Kalamohipi's place, Konoaiti by the Konoaiti stream, Maaha by Mumi's place, Waianae by Kanaula's land. Claimant has one house and one patch, but no fence besides the public one. He received it from Kowawa, and has lived upon it to the present time in peace from before the time of 1st Kamehameha.

Kaliou Sworn And Confirmed the previous testimony in the several parts.

Cl. 193. Pees vs Pees Cont. Sp. Vol. 2, p. 26 April. Counter Kaniou No 6780

Set on by the Press sent this day 26th April

Pees Sworn I am a relative of Manuia, and was his servant. Pees was his herdsmen & servant. Manuia when he sailed to Manilla left his property partly in my hands partly in his wife's and partly in Manuia's, his heirs hands; he left nothing in Pees hands but the Cattle. He then gave Pees a piece of dry uncultivated upland, only fit for potatoes. It was in Paia. Pees wished to give this land up because it was too small, and Manuia took it back & gave him a larger land in Ewa, called Malena, which was fenced, but is now without fence. I could point it out, it was a place for planting Can taro &c. Outside of this was pastureland belonging to Manuia, on which Pees was permitted to pasture

To claim Manuia

his Cattle. Rees had 170 Goats & 1 Horse which he fed on this land. The horse was Manuia's and part of the Goats. Manuia gave him the land. I understood Manuia gave him the land as his to live on. He gave him the land inside the Fences as his, but that outside was given to Rees for his Cattle to run on only. I went down with Rees, and Manuia was there also, and stayed on the beach, not going round the boundaries. Cross'd by Manuia.

When Manuia gave this land to Rees inside of the fence, he did not give him the land outside. When Manuia went away, Naupera his wife was left in Charge of the land outside. The Cattle pastured were Manuia's. Rees took care of them, and received one half the increase for the care of the flock. This was the case as long as I knew any thing about it. From Naupera's return from Hebrides Islands where she went in 1829 with her husband on a Sandal wood expedition, up to the present time, Naupera has had the care of the pasture land - Manuia's wife returned in 1830, he dying on the passage.

Witness
Co. Clt.

John MacKenzie Esq. Rees lived with Manuia and was a Confidential Servant of his. He has been on this land 19 or 20 years to my knowledge. I do not know how he got it, but I understood Manuia gave it to him. I never heard Manuia refer to it. I never ^{heard} the right of Rees disputed till lately. I mean that of the pasture land. I have pastured my horses on it for some years. I cannot give its bounds, but it is not very large (Claimant Rees presented a map of it containing about 3000 acres) I never knew any other person as entitled to pasturage money for my horses than Rees. I cannot say whether the Survey of the land presented by Rees is correct or not. He has had

possession since 1829 of the Lands.

For Cl.

Samuel Thompson sworn. I know but little of this land in dispute. Rees was living upon it 18 Years ago when I came here, and always spoke of it as his own. I know the land and except for pasture, it is of little or no value. If divided it would be of no value to any one. It has water only on one end. It is a long narrow strip. When I came here, there was a spot enclosed around where Rees lived. But the Fieshet swept over it soon after, and rendered it of no value. I never heard Rees right to this land disputed till lately. Three or four Years ago Rees and Manuia's wife divided the Goats on this land, and she took her share away, and those of Rees remained on the Land. I cannot say if this was or not a final division. I never heard Manuia refer to this land. I do not know its boundaries - it is not fenced.

Cross Ex^o by Manuia.

I never understood this land was given to Rees except from himself, lately and in former Years.

For Cl.

J. C. B. Rooke sworn When I came here in 1829, Naupena Manuia's wife then had Charge of the Fort. Her husband was at Manilla. James others visited the King in the Fort, and there saw Rees. He seemed to be a seaman about it. I afterwards saw Manuia on his Return, and in 1830 visited Rees at Ewa, where he lived, and was pasturing Goats & perhaps horses, and from that time to the present. I have almost always had horses feeding there for which I always paid Rees, and no one else. I know part of the Goats belongs to Naupena, and understood Rees was to have half the increase for his feeding them & care, and not that he was to give the half for the rent of the Land. I understood this from Rees. I always understood the Land was given to him by Manuia, and never heard till lately of Manuia's Claim. I know nothing of the boundaries. I have rode over it. The lower part is of little or no value but for its water.

The inland is only valuable,
Cross Cr'd by Manuia.

I never knew any thing of Manuia's gift of this land, except from hearsay. I never knew Manuia to say any thing of it. I have always heard it called Tees' Land. Nahange ~~own~~ - I knew Tees lived as a servant with Manuia, he lived a short time in the Fort. I heard Manuia gave Tees a piece of land at Ewa but not from Manuia himself. I do not know of his giving him any upland here. I know he gave him a piece of low land of a circular form; he gave it to him for his Goats, but whether to be his truly I cannot say. I once heard Manuia say to Tees, "there is a place for your Goats", and Manuia is to be Saer Lina.

C. Cr'd The Goats belonged to Manuia and not to Tees. Tees's business was to take care of them, and for this care, he was to have a portion of the flock's produce. I never heard of Manuia's giving Tees the upland running to the mountains. I always thought the real gift of Manuia to Tees was confined to the low land. Tees has kept horses on this land on his own account and not for Manuia, I believe. William French ~~own~~ I know little about this land except from Tees. I know he has lived on it. He told me he got it and the Goats from Manuia, and was to have half the increase. I believe he has taken horses to pasture ever since. I never heard from Tees that Manuia had any interest in the horse pasture, but he had in the Goats. (also in the horses; see the first list taken) I know of no one disturbing him in his possession of the land. I know nothing of the bounds I understood from Tees himself, that he had lowlands and some pasture lands.

T. by Mr Jasper. The old Custom of the Chiefs has been to give their Foreign Servants land to hold during life, or while they lived on the Islands, sometimes more - sometimes less. I never heard Manuia himself say anything in word or reference to this land.

312

John J. sworn In 1821 or 22 I first knew Rees on a ship Commanded by Cap. Lewis. He came on Shore and lived as his servant. He was a kind of Steward of Manuia at Foreigners Feasts. Sometime before Rees sailed away (probably meaning Manuia) Manuia gave him a piece of Land at Paia which I know, afterwards I saw Rees living at Ewa, where he has been ever since. I understood that land was given to him much as stated by Kekeani. When Manuia left he had Goats Feeding on the Wata Lands above Rees, and he gave it to Naupena and Naramau. It was called Kooaeae; and bounded on the Waianae side by Honouliuli; on the Honolulu side by Waikole; and extended Maunā to where the two Ravines meet. I was there in 1841. and the fence of the Land given to Rees was down. I saw his Cattle were running to the Wata lands from below (inland). I always understood the lowland belonged to Rees, and the upland to Manuia; and Naupena. I never doubted Rees has a right to pasture Goats & other Cattle on the uplands, for Manuia had an interest in this. In 1841 I knew Rees was in difficulty on account of his sole appropriation of the profits of the Lands to himself. Naramau complained and excepted to his right to pasture any but his own Cattle there, complaining that he did not pay him over his share of the increase - They both complained to me, and I said if Rees would pay one half of the profits then all would be right, and no objection made. but Rees did not come into this measure. I do not wonder Mr Rees desires this land.

(A compromise was proposed by the Board, and the decision of the parties deferred to 28th Inst.) Resumed Page 312

C. 179 B. M. Teteranavao. Counter 1917 Unuana attorney
for Maatea

April 26

See Court 179 B. page 30. Vol. 3 Native Testimony

Unuana stated. He has no claim to make to his
lands, but to a house and the grounds it stood upon.
The rest of the lot and buildings belonged to Teteranavao
Governor of Ceahu.

Upon the recommendation of the Board the
Parties compromised the matter, by Unuana's con-
senting to withdraw all claim to the lands on the
Teteranavao's paying him such sum of money as
T. Kaauivai, arbitrator chosen by both parties
should say - who decided that Teteranavao should
pay Unuana the sum of 20 Dollars. and Unuana
thereupon withdrew his claim.

C. 954, Kaha.

May 1

House lot
No 1
No 2
No 3
No 4

Maauvahi Sworn. This is a House lot and three
other pieces of land in Nonolehu area called Kahaokaha.
bounded Waititi by Kaava's land, Maikai by Paete's;
Eva also Maikai by a Ravine. This without fence,
second piece Kalo - bounded Eva by Kauhukuhelo (land).
Maikai by a Ravine stream, Waititi by Lamati's land,
Maikai also.
Third - Eva by Tavian's place, Maikai by Waihu's,
Waititi by Katanokoe Koi's, Maikai by Ka'o's.
Fourth - Eva by Waihu Maikai's place, Maikai
by Paete's; Waititi by land Kauhukuhelo, Maikai
by Kauike's land.

There are 3 houses on the 1st lot. Ceauant owns
one - Bartimeo owns another. Poolipi owns another.
Bartimeo also owns another - making four together.
There is one Kalo patch - 3 in the second - 3 in the

held and now the South piece. Claimant received these lands from Pottani in time of Pōka, and has possessed them without opposition to the present time.

Bartimeo sworn - I know all these places and that the testimony now given is true.

Case 956. Nawaiakehai

May 1

Wikeahia sworn - This claim is in one piece - it is in ^{one} ~~one~~ ^{land} Nawaiakehai bounded Waialeale by Waikawa, Maikae by Kalaiokeloa (Honolulu), Ewa by Puaa stream, Maikae by Nawaiakehai's land.

There is one house of Claimant. The land is not fenced and consists of 10 Kale patches. Claimant got this place from his father ~~Makana~~ ^{Makana} who died about 1832, and has held it ever since without dispute.

Laaumalo sworn - I know this place, and that the testimony is correct as just given. I know of no Counter Claimant.

Case 964. Nawaiakehai

May

See Case 149. Nawaiakehai

Makana sworn - I know this place, it is a house lot in Honolulu - bounded Maikae by Merchant Street, Waialeale by Nekuanaoa's yard, Maikae by Water Street, Ewa by Puhia's place. Claimant got this place from Makana when Governor of the Fort about 1832. It is fenced. Claimant owns 2 houses in it - and Nawaiakehai owns one.

Claimant has never been disturbed in the possession of this land to the present time.

2. Second piece is bounded Maikae by Nawaiakehai's place, Ewa by Nawaiakehai's, Maikae by Puaa's, Waialeale by Power Smith's lane leading to School house, It is fenced, and has 1 house of

Claimant & in it and 3 belonging to others - Moomukia owns 1, Pahoa 1, and Malena 1 - they all live by sufferance under Claimant - who obtained this land at the same time as the other from Kawahāhāi. Claimant holds possession at the present time, but the heirs of Kawahāhāi claim it. (See Ct. 149) Moomukia sworn, confirmed the above boundaries, and knew the house was Claimant's, but had heard the house belonged to Kapule - who formerly owned it in time of Kawahāhāi - She was ancestor of Kawahāhāi - who claims it now - (Claimant said Kapule was dismissed from it on account of some political offence - when it was given to him).

Ct. 971. O. Kabatala

May 3^d

Kapuniāi sworn - I know this place - it is in Honolulu a house lot bounded mauka by Hotel Street, Waialeale by Maramani's place - makai by Kahoa & Ahu Ewa by Mr Williams Store lot - It is fenced - Claimant has two houses on it - He got it from Kaulahāhāi his wife about 1838. No one had ever disputed the right of Claimant.

Namāni sworn - and confirmed the above testimony in the several parts.

Resumed page 297

Ct. 972. J. K. Livaie

May 3

Kāaxwai sworn - This is a house lot in Kāhāhāi Maui called Kūhā - in 3 pieces. First is bounded mauka by Amiwāles Lot, Hāhāione side by Ahoni and Kalaleiāi's places, makai by the Government road. Kāhāhāi side by a lane

This place is fenced and Claimant has a stone and adobe house there - two in number.

2 Second - bounded mauka by Gov. road - Koluaka by yard of Le'evi, makai by the sea - Nahaia pali by yard of Timoteo. It has 5 houses, but no fence. One house is Claimant's - the other four are owned by others living under him - The heirs of Keleolu - a Foreigner named W^m Jones - Kahuna and Ke'ekihua are their names.

3 Third - is bounded mauka by Ke'ekihua's place - Koluaka by a house and Imuwale's place, makai by Nanae and Papa's places, Kahuna pali by Piansig's place. It is fenced, and has 5 or 6 houses, occupied and owned by people living under Claimant.

Claimant got the first and second places from his father in Kauhuanani's time - The third he got from Kaalilio in 1837. The land in these places has never been disputed - The houses in the third lot have been contested I believe - but I do not know particulars.

Namau sworn, and confirmed the entire testimony given relating to the three places.

U. 973. Kahiki Kaunoa W. E. May 3.

12/15
12/14
12/13
12/12
12/11
12/10
12/9
12/8
12/7
12/6
12/5
12/4
12/3
12/2
12/1
11/30
11/29
11/28
11/27
11/26
11/25
11/24
11/23
11/22
11/21
11/20
11/19
11/18
11/17
11/16
11/15
11/14
11/13
11/12
11/11
11/10
11/9
11/8
11/7
11/6
11/5
11/4
11/3
11/2
11/1
10/31
10/30
10/29
10/28
10/27
10/26
10/25
10/24
10/23
10/22
10/21
10/20
10/19
10/18
10/17
10/16
10/15
10/14
10/13
10/12
10/11
10/10
10/9
10/8
10/7
10/6
10/5
10/4
10/3
10/2
10/1
9/30
9/29
9/28
9/27
9/26
9/25
9/24
9/23
9/22
9/21
9/20
9/19
9/18
9/17
9/16
9/15
9/14
9/13
9/12
9/11
9/10
9/9
9/8
9/7
9/6
9/5
9/4
9/3
9/2
9/1
8/31
8/30
8/29
8/28
8/27
8/26
8/25
8/24
8/23
8/22
8/21
8/20
8/19
8/18
8/17
8/16
8/15
8/14
8/13
8/12
8/11
8/10
8/9
8/8
8/7
8/6
8/5
8/4
8/3
8/2
8/1
7/31
7/30
7/29
7/28
7/27
7/26
7/25
7/24
7/23
7/22
7/21
7/20
7/19
7/18
7/17
7/16
7/15
7/14
7/13
7/12
7/11
7/10
7/9
7/8
7/7
7/6
7/5
7/4
7/3
7/2
7/1
6/30
6/29
6/28
6/27
6/26
6/25
6/24
6/23
6/22
6/21
6/20
6/19
6/18
6/17
6/16
6/15
6/14
6/13
6/12
6/11
6/10
6/9
6/8
6/7
6/6
6/5
6/4
6/3
6/2
6/1
5/31
5/30
5/29
5/28
5/27
5/26
5/25
5/24
5/23
5/22
5/21
5/20
5/19
5/18
5/17
5/16
5/15
5/14
5/13
5/12
5/11
5/10
5/9
5/8
5/7
5/6
5/5
5/4
5/3
5/2
5/1
4/30
4/29
4/28
4/27
4/26
4/25
4/24
4/23
4/22
4/21
4/20
4/19
4/18
4/17
4/16
4/15
4/14
4/13
4/12
4/11
4/10
4/9
4/8
4/7
4/6
4/5
4/4
4/3
4/2
4/1
3/31
3/30
3/29
3/28
3/27
3/26
3/25
3/24
3/23
3/22
3/21
3/20
3/19
3/18
3/17
3/16
3/15
3/14
3/13
3/12
3/11
3/10
3/9
3/8
3/7
3/6
3/5
3/4
3/3
3/2
3/1
2/29
2/28
2/27
2/26
2/25
2/24
2/23
2/22
2/21
2/20
2/19
2/18
2/17
2/16
2/15
2/14
2/13
2/12
2/11
2/10
2/9
2/8
2/7
2/6
2/5
2/4
2/3
2/2
2/1
1/31
1/30
1/29
1/28
1/27
1/26
1/25
1/24
1/23
1/22
1/21
1/20
1/19
1/18
1/17
1/16
1/15
1/14
1/13
1/12
1/11
1/10
1/9
1/8
1/7
1/6
1/5
1/4
1/3
1/2
1/1
0/31
0/30
0/29
0/28
0/27
0/26
0/25
0/24
0/23
0/22
0/21
0/20
0/19
0/18
0/17
0/16
0/15
0/14
0/13
0/12
0/11
0/10
0/9
0/8
0/7
0/6
0/5
0/4
0/3
0/2
0/1

Poe sworn - This is a Kūia lot in Hanohoe - bounded mauka by Cape Ula's place, Wāhili by a Carpenter's small house, Makai by Hotel Street, Ewa by Ulihelani's Place. It is imperfectly fenced. Claimant owns two houses on it - He got it from Nawahine her elder brother in Kauhuanani's time about 1836 - and has never been disturbed to the present time.

Namauana sworn, and knew the previous testimony to be true.

C. 969. Niuanu

3 May

Maafuira sworn - This is in two places - a house lot and Waio lands.

1. House lot bounded Maupa by ~~the~~ place of Kaauwa; Waititi by Panoas Land - Makai by Kahalaui's; Ewa by Palama Stream - It is partly fenced and Claimant has two houses there.

2. Second lot Kahu in Palama - bounded Maupa by Katalui's place; Waititi by Miahoe's; Makai by Kahalaui's; Ewa by Naunoea Taji's. There are five patches - and no house or fence -

The father of Claimant - Mahi - owned both lots from the time of Namcharneka 1st and dying in 1835 or 6 left them to his heirs - The present Claimant being one came into possession in 1845 - There has never been any opposition to this right.

Ufai sworn - confirmed the previous testimony and never heard of any Counter Claim.

See C. 987 P. Nanao next page.

C. 974. Kekuanaoa

May 5 -

In Hamamalu

Paulo Nanao sworn - I know this place - It is a house lot in Honolulu - bounded Maupa by Kanae's place; Ewa by John Hobbs; Waititi by Nuuanu Road; Makai by G. Thompson's Yard. It is fenced, and has some houses in it - one house belongs to Maiohahike; another to the Kanae - another to P. Kanao - and the fifth is a shed. These all lie under Claimant - who obtained the place from Nanao - who had it from Naunoea. The right has never been disputed. John N. sworn - and confirmed the testimony given

1828
C. 981. Paulo Kanoa.

297
5 May.

Wekuanooa sworn - This place is an ili in Mananani in district of Oloa. Called Kauloma. It is partly fenced consisting of about forty kaha patches and some other land and having one house. Claimant got his right from the King in 1839, and it has never been disturbed.

There are seven people who labor for Claimant on the land. Some of these live in the house. It is bounded Makai by ^{Waihoia} Paouo, Honoluli by ^{Kauaiki} Kaula, and Waianae by ^{Kanani} Kanaia, Maieha by ^{Kapapa} the Gov. fence. Kamaui sworn - Confirmed the statement made in the previous test^s excepting that relating to the people employed - which he knew nothing about.

See C. 969. Kamaui - concerning
Boundaries of his house lot.

C. 971. U. Kabutala Cont. H. 294. May 5

Kapuni sworn - This place is called Kialani in the Kawai - I was a lunc and I gave Claimant this place at the King's Command in 1828 or 9. It is bounded Maieka by the mountains and Makai by the Sea. I do not know either of the other boundaries. I know of no Counter Claim to it.

C. 975. Josua Kaeo

May 5

Kaupena sworn - This place is in Kahana, Maui.
1. First House lot is bounded Maieka by land formerly owned by Mr. Richards - by Puhia and Makini, and Puuki, and the road leading to the meeting house, Koluati side bounded by stream separating it from Gov. land. Makai by Gov. road of Market house. Kavana Pali by John Young's place.
(Containing also kaha patches)

- 1. There are about 10 houses in the place described - 5 belong to Claimant - and the others to his people living under him.
- 2. Cultivated or garden land - 1. place bounded Mauike by Waihu mauka - Holohou side by road leading to Pahaia lona mauka by Punchards place; Kaauapali by Boloi's place. It is fenced - and has 4 houses belonging to Inaina - brother to Claimant's mother - (Clerk); it is chiefly planted with Corn beans &
- 3. second lot - bounded Mauike by Waihu mauka - Holohou by Keturua's; Waikei by Captain Russells land; Kaauapali by road leading to Pahaia lona - there are 3 houses - one is my own - Claimant owns the other two and rents them to foreigners.
- 4. third lot - is a yard of Coconuts - bounded ^{part of the Kings} by the Kings Land; Holohou by Kauri's land - Mauka by road leading from Pahaia to Kaauapali - on Kaauapali side by the Kings Land.
- 5. Two Kalo patches in another part - (Claimant said he had sent in a distinct claim to this lot lately - and it was postponed accordingly till the number is arrived at).

Kaauwai sworn - and confirmed the previous account of the different boundaries. Claimant received his right in C. No. 1 from his father Matai Kou his father in 1839 - who died in 1839 and left the land to Claimant - his son - who has held peaceable possession ever since. Claimant got all the other places at the same time from wife of his father - and no one has disturbed his right, his father came into possession in 1829.

C. 968. Susan Randa. 5 May

Kaanaana sworn - This place is in Waititi - it is called apanahehu - a house lot - bounded Mauka by main road - Iririrou hill side by vacant land - Mauka by

18 L 8

199

name, maheua. Ewa by John Ji's place. It is fenced, and Claimant owns two houses there. She got the place from Waike in 1846, he was her brother and willed it to her. He took it up as waste land and lived there steadily till 1846, when he gave it her Sister the Claimant. Waike's name is the Counter Claimant. See No 1445.

C. 992. Malama No.

8 May

Pott sworn. This place is in Honolulu, it is bounded Maheua by Kaharao & Mokuauia's Land, Waititi by Keone, and Makai by Water Street. Ewa by Naopai's place.

It is fenced, and Claimant has 3 houses there. She got the land from her Father about 1826. Waike is her name. Her Ancestors occupied this place and I had descended to Claimant, who has never been molested.

Kane Kaka No. sworn and Confirmed the testimony above given

C. 980 Keone.

8 May

Kahaawinaano sworn. This place is called Makela in Honolulu. It is a house and garden lot. Bounded Maheua by Keawe'uahi's; Waititi by Keane'uahi's; Ewa by Keawe'uahi's; Makai by Kalamohe's place. Claimant owns 3 houses on the land. He also fenced it. It includes some Maheua lands. I have known Claimant live upon this spot ever since Kinau's time without any molestation.

Kahicana sworn and Confirmed the previous testimony, adding Claimant received the Maheua patches from Kinau in Kinau's time, who went with him away from the Islands, and was living on the lot at the time.

Keowai Counter to Hals patches in Dec

Mahina sworn - This place is called Kiwaki in Honolulu - Consisting of 3 distinct pieces -

1 House lot is bounded by Native School & Meeting house in Pauoa - Makali by Gov. Fence, Makai by lot of Katalawia; Ewa by road leading up the valley.

It is partly fenced, and Claimant has one house on it.

Claimant got this place from Pauoa in 1847 - who got it from Botke and held it in peace till that time. it was a gift of Friendship.

2 Second lot "Mata" - bounded Makai by Moa's place and Kavenaeva, and Kechiapuni & Lulaa's places. Waititi by Keowai's. Makai by Napela's Kukuai's Mui Rani's lands, Ewa by Keowai's place. There are 9 Hals patches but no fence. Keowai disputes one patch.

3 Third lot - bounded Makai by Ho ele's place Waititi by Keowai's, Makai by Jos. Booth's land and Ewa. There are two Hals patches and some uplands, but no fence -

Claimant - received these two lots from Keowa Puhikee in Kaahumanua's time - and has held them without dispute excepting some occasional disagreement with the Nonohike's.

Kana Kio Kee sworn - I gave this land to Claimant in time of Kinau, included in the two lots - There were nine patches in the first - and in the second two, and some uplands - In 1847 he requested of Claimant to give him back a part of the Hals patches - he evaded by saying he was planting them - and has only the half promise for one. This is all the difficulty ever attaching to these lands that I know of.

10 Pauoa sworn - and admitted the Gift as stated by Makine in No 1 - and confirmed his other evidence - he acknowledges the claim of Lee to the title, though he did not mean to give at the time more than a permit ^{to live there} in view.

1848

304

C. 982. Kauhao

8 May

Nahawai sworn This place is in Honolulu - a house lot. Called Kauhao - bounded Mauka by Kekuanaoa's waste land, within his large wall, which entirely encloses it. It is fenced - and had four houses - 2 belong to Claimant 1 to Witness and 1 to Neoke - who live under Claimant, who inherited it from Milo his father - a long time ago - possessed in the line of his ancestors. He died in 1846. There has never been any Counter-Claim to it from any one. Aukili sworn - and confirmed the previous testimony, and knew of no Counter-Claim.

C. 981. Koloua

8 May

- Uma sworn This place is in Honolulu area - consisting of 4 distinct pieces of Kalo land in Kauhaukoi & Hamakua
- 1 First - bounded Mauka by Naharii's land, Waite by Koneke's, Maikai by Keone Kapui's, Ewa by Kuaupui's. Consisting of 3 Patches.
 - 2 Second - bounded Mauka by Koloua's land, Waite by Kamehu's, Maikai by Napi's place, Ewa by Pealoli's. Consisting of 4 Patches.
 - 3 Third - bounded Mauka by Kalohea, Waite by Napeka, Maikai by Pihiki's, Ewa by Palau's land. Consisting of 1 Patch.
 - 4 Fourth - bounded Mauka by Palau's place, Waite by Kamehu's, Maikai by Keone Kapui's, Ewa by Kaeor. Consisting of 2 Patches.
- There is no fence - but there is a house on the last lot belonging to Claimant's father - Keone Kapui. Claimant obtained all these places in 1831 from Kamehu who is still Konoahu.

5. Fifth - 2 Kato patches in Kaimoteaia bounded Mauka by Hau Roa's place - Makai by Lili's land - Waititi by Lili's, Ewa by Kalia's land.
6. Sixth - Kato patch bounded Mauka by Kaitioteke's Waititi by Lili's; Makai by Hau Roa's, Ewa by Kalia's land.
- Claimant got these two lands from Kieketoa in 1836. he lives on Maui - it was a gift - and has never been disputed.
- Keoni Kapu sworn and confirmed ever particular in the testimony given.

Cl. 979. Kanaikooko & Kanaikahi May 10
 This claim as it stands includes only No 3 as under.

1. Kanaikooko - sworn. This land is in Koolikuaia it is a house lot, a fish pond lot, and Kato patch. House lot - is bounded Mauka by Heale's land's lot; Waititi by School house; Makai by Wahie's place; Ewa by fish pond of Katanialii. It is partly fenced. There are two grass houses and one building - my husband owns 1. I own one & Kanaikahi one.
2. Fish pond lot - is bounded Mauka by Heale's land's Waititi by Mucame's place - Makai by Kalia's place; Ewa by native school house. The pond contains fish. it belongs to Kanaikahi.
3. Kato land. Consisting of 1. patches. bounded Mauka by Koolikuaianus place, and Waititi and the other two sides. - It is not fenced.
- He the claimants have no claim to the two first lots. they belong to Kanaikahi. He possessed these two lots when I was a little girl in 1826, and has held them to the present time without any molestation.

he took the land up at first as waste land. Nawa Koko Claims a house on Nawa's first lot, and I also have one there; his wife is my sister.

Nawa Raki sworn and said the previous statement was altogether true and we live under Nawa in our own houses on his land.

Note (The above remain to be attached to Nawa's number when ^{Case} No 3 Nawa's sworn Claimant's own four Kalo patches which are bounded on all sides by Kookiliamani's land - who as Kookiliani gave them the land in Kookiliamani's time and they have held the same without dispute to this time. They each also own a house in my yard, and live under my protection.

C. 1028. Mahukia 12 May
 Kolea - sworn - This is a Kawa lot in Kailua Hawaii called Keopua, bounded north by Nawa's place, Napala lua side by land called Puhua, Mahukia by Kooki's land, Kekeua by a meeting house lot. It is fenced and has 3 houses belonging to Nawa's father in law of Claimant, who gave the land to Mahukia in time of Kamae. Claimant's elder brother Nawa has held possession for Claimant who lives in Honolulu - No dispute has ever been known about the right through the different persons ^{occupy it} successively. Kekeua sworn and confirmed the previous statement in the several particulars.

C. 1029. Keaveopua No See C. 53. 12 May

Claimant puts in her Claim to the portion of the land of Nawa's Kauhala in C. 53 who is dead. she is his Cousin and Claimant.

Mother Umirikioa now holds it for Claimant -
 Punamaka is the name of Haai's father's wife now living -
 who left no children.

Namau sworn - This lot is in Honolulu and bounded
 Maui'a by Hotel Street and Punahoe's Yard, Waite'e
 by Kaahola's and Punahama's Yards, Ma'ua by
 Kema'u's Ewa by John Meek's and Punahoe's.

It is fenced and has 3 houses - 1 of which is fallen
 the other two are Kaai's father's - from whom they now
 become his wife's - Claimant owns 1 also - Kaai
 lives under the present Claimant as did also Kaai
 -kaupata - Umirikioa was Claimant's Mother's name
 from whom she received it by will - Kaai has no
 other claim but to her house and a right of residence.
 There has never been any dispute about this place but
 that of Punahoe - which has been long settled.
 Honokai'upu sworn, and knew the particulars
 to be correct as stated by Namau.

C. 1034. Kapauhi

12 May

Kapauhi sworn - I know this place, it is a House
 in Honolulu bounded Maui'a and Waite'e by my lot,
 and also on the other two sides - Kela's land is Maui'a
 of my land - Nalawa'i is on my Ewa side.

It is fenced - and has two small houses belong-
 ing to Claimant - and two to Maoli - they have a
 joint claim to both houses and land.

They received it from Haka'uwai in Kinau's time,
 where they have lived to the present time without being
 disturbed.

Kaai sworn - and knew the previous statement to be
 true - and knew of no Counter Claimant

1848
Claim 1033. Kahuatani

305
12 May

Maiki sworn. This is a house lot in Kahuatani. It is bounded Maui by Kalo land of Eva under Koroia name, Waititi by Heaukuahi's land. Maiki by his house lot, Ewa by Maheloni's place. It is fenced. There are two patches included in the bounds but not in the fence. There are two houses belonging to Claimant. He got the place from Mui in 1826 or 7.

deferred to 15th for further Evidence.

Resumed P. 309

1848. Kahuatani.

12 May

See C. N. 8. Puhina's Awardees on
P. 3. V. 1. 1848 and 1849 P. 69

Kahuatani sworn. I am acquainted with this place. It is a house lot in Honolulu bounded Maui by Chapel Street Waititi by Fort Street. Maiki by (E) Maiki's and Ewa by Puhina's place.

2. Second piece Maui by Monday Waititi by P. M. with lot and Heaukuahi's lot. Maiki by J. Cummins by Fort Street. Both these places are fenced. They formerly in one piece till cut in two by the Road.

1. There are 3 houses in first lot. 2 belong to Mahine and 1 to Claimant. Maiki's younger Brother occupied one and Kalo the other. None of them have any rights in the land.

2. There are on this piece many houses. None of which belong to Claimant. They were built by several persons who leased the land from Bour Mahine, who at that time acted for though under the Claimant.

There was some contention with Puhina about part of this land which has been decided in Awards of Puhina's Kamaha N. 8. Claimant got the land in this Claim from Puhina who gave it to her husband. Kahuatani Matama about 1821. He died in his Voyage to England with the King. Before he sailed he willed it to his Wife

who has held it ever since. She entrusted the charge of this land (now in two pieces) to Mahiue who never rendered any of the proceeds of it to her.

(Note - By referring to Claimant's written statement it appears that she proposes to relinquish her claim or right to the Portion of land on the Waite side of Fort Street - in favor of Government - provided she can obtain an allodial title for the other part on the Ewa side. She intends in this proposal to abandon all her interest in reversionary profits - and for the Government to appropriate it with its conditions and liabilities.)

Makiahi Sworn - I have lived on the land with Claimant ever since Pehonihoni's time.

Note (Claimant is sister to Boaz Mahiue, Pehalahua's Brother (dear to her) Malaepe, Malaepe's wife. Counter C. 10.800 - ex. R. J. 1813 - P. 117.

C. 1003. Hoamaai

Waiy

Makiahi Sworn - This is a House lot in Honolulu in two pieces.

1st - bounded Mauka Broadway Waite by side of Keolu and Antonio Sam - Maikai by Merch Street - Ewa by Cross Street. This piece was one with the next until detached by the new Road.

2nd - bounded Mauka by Broadway Waite by Cross Street Maikai by Phillips Carpenter - Ewa by Nalainuohi's place.

Both pieces are fenced - they were formerly one - the first lot had 4 houses - all belonging to Claimant.

The second had 3 houses they belong to Nahi'admui Wahine - sister of Claimant.

Claimant derived her right from Na'leokiano's his Brother who went away with Kope in 1829, which has never been disturbed in either of the pieces.

1848

Namauai sworn
all its parts.

Confirmed the previous statement in

C. 1035 maa

12 May

Namauai sworn. This place is in Kawariki Honutuku
aima. It is Kalo land in two lots,
~~consists of two patches~~ bounded mauka by Namai Kahulipuu,
Toto, Waititi by Pariki, Makaa by my place, Ewa by
Namai Kahulipuu's lot.

2 Second Patch. Mauka by Namai Kahulipuu, Waiti-
titi by my place, Makaa by Namai Kahulipuu and Ewa
also.

The land is cultivated, but not fenced. Claimant
derived the place from Naivi in 1842, as a Gift. Naivi
who got it from Namai Kahulipuu in Kinai's time,
from which time to the present there has never been any
contention. There are no houses on either lot.

Naivi sworn. I gave this place to the Claimant as my
son in law, and relinquished my own right in his favor,
I got it from Namai Kahulipuu as a present in Kinai's
time and have never been disturbed.

15 Namai Kahulipuu sworn - and Confirmed the above testi-
mony in all its parts.

C. J. Pines No 62. Coroner 6506 6th May 18
Continued p. 70 61

Samsing sworn. I know the two lots of Waiwai Ahu
and that they Survey shown to me represent their proper-
ty. I have known this to be true since 1842. He
got it about that time from Waiwai in exchange for
a piece in another place for which Ahu has given 100 dollars
to Kaitiaki as agent of the King in 1836, where he was
living till he moved into the place now in dispute. I never
heard of any dispute about this exchange and the

Uncle

occupation of it by Ahu until the present time. These two lots are both fenced, and distinct. There are no perfect houses on the place of Ahu, but he is building one, and lives there.

For Rives

Hilawaia - sworn - I know the place as represented in the Survey - Huiapiua was living on the present lot of Ahu when he came there. He exchanged it with Ahu for another piece, which Ahu bought from Huiapiua. Huiapiua's rights were got from his wife - and hers from her sister - ^{Nakaneatohia} ~~John~~

~~Rives's second wife~~
I heard the will of Rives as made & spoken by him before he left the Island in the Expedition to England of Teumetuhameha. The will is as follows: "So the Child belongs the land; and the mother is to take care of it." The Child's name means Children - Nakaneatohia is the step mother intended who was Rives wife here at the time. Koolau the true mother of the Children was then living at Maui. I do not think Tekekaunirama had any authority given her by the will to dispose of the land from the Children, through Haneatoha - or that Haneatoha had any right given her to do the same.

John Rives claimant stated that the land under the name of J. Rives in the Survey belongs to his Sister Kiahooa, formerly wife of W. Rouse - her present husband is Alexander Johnson - Claimant stated he and his Brother George P. Rives laid no claim to her piece which she occupies, and claims - though they are living on it with her - their portion of land which they seek to recover is that occupied by Ahu.

Resumed Page 355

1848

309

C. 1033. Kahuatani Cont. of P. 305.

15 May

Meli sworn - and Confirms the testimony given by Kaiti on 12 May - in all the Particulars as stated.

C. 1037. Kamanu

17 May

Kuna sworn - This place is in Honolulu aia.

1. First is a house lot bounded Maika by Kamanu's place, Waititi also, Maika also, Ewa by Kahawai or stream dividing it from Katarohine's place.

It is not fenced, and Claimant owns 3 houses on this land, but he makes no claim to the land which belongs to Kamanu. (The contrary is stated in the ^{claim} written.)

2. Kalo Patches - containing 11 Beds - bounded Maika by Auwaehine's (land) Waititi by Kealiahoni's (Honohohi), Maika by Kamanu's & Kealiahoni's, Ewa by stream of Pauoa. Claimant has held this piece since the Kawai War - he received it from Tinopu - it has never been disputed.

Kalehua sworn - Confirmed the Particulars above stated.

No 1 - This is stated to belong to George Woods or his wife Kamanu.

Witnessed Page 339

C. 1039. Kamanu W^o

17 May

Pokii sworn - This place is in Honolulu - Called Kapuu

Polo - Maika by Pa Rohana's place, Waititi also,

Ewa by Kamanu's Tinopu's, Maika Kamanu's,

It is partly fenced, and Claimant owns the only house upon it. She got it from her elder Sister in Manua's time, and has held it ever since without dispute.

(The husband of her sister, lives on the land - his name is Pokii present witness) I lay no claim to the lands.

Nakakuna - sworn - and Confirmed the same as has been testified.

C. 1038. Pipi.

17 May.

Upai - sworn - This is a place called Piwili in Honolulu - bounded ~~by~~ ^{by} Ke Kai's place; Waititi side by Paola's; Makai by Heale's; Ewa by Ke Kai's and Heale's. It is fenced and Upai has a house on it. He took it up in time of Kamehameha I - as pasture land, and built on it and has lived there undisturbed twenty years, till only a few months ago the Honolulu Healiakunui made a demand of \$2.50 per acre, or in case of non-payment or work he told them they must leave the place.

Kuanaun - sworn Confirmed the testimony above.

C. 1042. Unauua

17 May

Namoi sworn - This place is called Waliu in Honolulu - bounded ~~by~~ ^{by} Healiakunui's place; Waititi by the same - Makai by Ke Kai's place and Ewa by that of Ke Kai. It is not fenced - that no house - consisting of 3 Wala patches. Ke Kai got this place from Naha just before his death by Will - I heard the Will made, he said - "if I die let this place go to Unauua" Naha got it from Ke Kai's place and held it without dispute - as have also present claimants since. Kuanaun - sworn confirmed the previous testimony and heard the Will made and it has been stated.

1828
10.1. Huanaana

311

17 May

Maohi sworn - This place is called Matakaua in Kalihie - it is partly Wato and Upland, having 10 or 12 patches. Bounded Maaitia by Hancikaole, Waititi by Palama (land) Maiaia by Tahaha's land. Ewa by Naopala & Mahine's land. It has no fence but the General one. Claimant owns a house which stands partly on his own land and partly out of his boundaries on Palama side. Claimant rec'd it from Kalamoala in Kaakumani 1st time, and has lived there without dispute till the present time.

Naopala sworn - Confirmed the testimony as above stated. Lived close by in Kaakumani's time and Claimant was there then.

C. 807. Andrew Auld.

17 May.

From
Mr. Lee's
notes
C. 807 +
" 193

George Bush - sworn - I know this land claimed by Mr. Auld - it is his present residence. Bounded Maaitia by Peretane Street. Waititi by Ke Rauiti's land formerly but now I believe Hancina's. Maiaia by Kulu's place, Ewa by Judge Andrews place.

This was a gift from Mr. Charlton to Claimant as a building place in 1827. Mr. Auld soon built there, and has lived on the lot ever since in peace undisturbed.

When the Charlton premises were sold, Mr. Thompson Auctioneer and Sheriff said, that if, upon the arrival of Charlton (who was in England) he confessed he had given Auld this lot as stated by him, that then the purchasers of the Charlton premises were not to disturb Auld. The sale was made on this express condition. When Charlton returned he confessed that all Mr. Auld had

said about this lot was true. Charlton returned about 1844.

J. W. Thompson sworn. I was sheriff of Oahu in 1842 & 43. I sold Charlton's premises - as they are called - in that year on an execution against Charlton, in favor of Sewel & Jackson - a merchant's house in Valparaiso. Cap. Donnie's was the purchaser at that auction, and they were sold with the understanding that if Charlton had given Auld this lot, as he said he had, that then Auld was not to be disturbed. I made this statement upon some good authority I think but cannot remember particulars about it; but I think it was from General Miller and also from Doctor Budd, who told me to make this statement - if Charlton on his return denied giving Auld this land then he was to surrender it up to Cap. Donnie's.

(Note Dr. Rooker if necessary can give further information - having been left by Charlton as agent in his transactions.)

Ch. 193 Rees's Fees Cont. Ch. 291. 17 May

James Walker - sworn - When Manuia was going away on a sandal wood expedition in 1829, he sent for me, and told me he had given Rees a large place down to Pearl River - but how large it was he did not say. He told me to tell Rees to stop there, and when he came back, he would make a gentleman of him. He gave me the piece that Rees had at Waikeke, and told me he would make men of both of us when he came back. In he did not know when he could do enough for Rees for the service he had done him - He said he gave the land at Pearl River for him to raise stock upon.

Manuia put a good deal of dependance on Pias, who followed Manuia about as his servant. I know nothing further of this matter than what Manuia told me at this time. I never saw the land Manuia spoke of in my life.

I don't know when Manuia sailed away, whether he left any property to the Chiefs or not. The cattle that Pias had on this land were Manuia's, and he was to have half of the increase of them for taking care of them. I do not know well what the cattle were,

adjourned to 22nd Inst.

Continued Page 319.

C 1044. Koo-roo-afule

19 May

Koo-roo-afule swoy. This place is called Kapakahi in Moanatia - in three pieces.

1st First is bounded Mauike by Kahau manu, Waititi by Kato land called Kapatou; Makai by land Kapula; Ewa Kato land of Toka.

2nd Second is bounded Mauike by Gov' fence, Waititi by the same and Kapatou's land, Makai by ~~Manuia's~~ land; Ewa by several natives' land & houses.

There are 3 houses on this piece belonging Kapatou owns one, Kahau manu another, Atoua another.

3rd Third is bounded Mauike by Kato's land, Waititi by Moanatia stream, Ewa by the Pali; Makai by Kapula's land; This a Gov' fence round it - but has no house. Claimant - received these lands from Manuia in Kamehameha's time - and has held them in peace till the present time until the Konoiki Mr. Si has lately disturbed the right.

4th This is a land in Kamehameha and Manuia - bounded Mauike by Kato's land and houses of hers, Waititi by Kahau manu - Makai by the Konoiki Mr. Si - Ewa

by Lepu's Garden Land.
Claimant received these two last patches in 1816 from Kealoha. There is neither fence nor house - it has never been contested - included in N.S.

5 Fifth - is called Inaukolea in the same place bounded by Kalia's place Mauiha - Waititi by land of Pahai; Maikai by Thomas Land; Ewa by land of Kapahi. This was got with the other from Kealoha at the same time, and has never been disputed.

6 Sixth bounded Mauiha by Waijoo's land Waititi by Ami's land Maikai by Obobing's land. Ewa by Kuonui's land.

7 Seventh - is called Puhi bounded Mauiha by place of Elinakule; Waititi by Moanolea river; Maikai by Konoiki Maui. Ewa by land of Polo.

These two last were also obtained like the others & have never been disputed.

8 Eighth - called Semi and Tinagu bounded Mauiha by Semiki and Geo. Jency; Waititi by a stream dividing it from Jephia's place - Maikai by Kalia's land; Ewa by Kaloa's land. There is no fence nor house.

9 Tinagu is the ninth bounded Mauiha by land of Kealai; Waititi by Paha (land) Maikai by land of Kalapuna; Ewa by land of Kiohia.

Claimant got these two last (8 & 9) pieces from Keku-puohi in about 1843 or 44 - for services rendered as Guardian &c. It has never been contested till now by John Li - Keku-puohi got the place from Keku-anooa about the same time.

10 Fish ponds - bounded by land called Keehe. Waititi by sea called Kahiki; Maikai by a shoal of break-water - Ewa by Ahuawai (sea).

Claimant received this from Keku-anooa formally a short time ago - but has held it for 30 years.

1848

JTS

previously without dispute.
Teahu - sworn and confirmed the entire testimony which
 has been given.

October 11. 1848 Rec'd a notice from Kekuanaoa of opposition

C. 1031. Kapai.

19 May

Kalauai - sworn. This place is in Kapalama. consist-
 ing in two separate places

- 1 First - Koaese lot bounded mauka by P. Kanoa's lands,
 Waikiki by land called Kuimāna, Makai by Kaluana's
 Kanoa's, Mahealani's palaces, Ewa by Kekuanaoa's lands.
- 2 Second - Kalo lands &c. bounded mauka by Gov. Fences,
 Waikiki by P. Kanoa's lands, Makai by Kekuanaoa's
 lands, Ewa by land of Pahua.

Claimant received these lands from me, and I got
 them from P. Kanoa about 7 or 8 years ago - and near
 the same time made the gift over to Claimant. Kanoa
 got the place first from Kekuanaoa.

The first lot is enclosed, and Claimant owns one
 house on it.

I never heard of any Counter Claim, except that Kekuanaoa
 complained about a fence being built without first
 referring it to him.

Pahua sworn. Confirmed the previous particulars.

C. 995. Kuavina

19 May

Pala sworn. This is a land in Honolulu - area. Waikiki
 Indehola - bounded mauka by land of Nīka, Waikiki by
 Kauli (Konoheke), Makai by Kalavemānui's lands,
 Ewa by Kāioelele. There is no fence. Kalavemānui
 has 1 house on it - and owns 3 Kalo patches on it.

Claimant received the place from Hauke about 1845 who got it about the same time from Kekuanaoa.

Claimant has never been disturbed in his possession. Namoa sworn. Confirmed the above testimony in all its parts.

(C. 10, 13. Namokahonu Cont. P. 98 19 May

Namauwa sworn - This land is in Honolulu bounded Mauka by Land of Kapei, Waikiki by Land of Ramoa; Makai by Forester's Street - Ewa by Honouua - it is fenced, and has 5 houses; 3 of which are Claimants, and two by his people - He got it from Keliha before 1837. When Heist saw him living there.

The King was formerly living on this piece of land occasionally in a house of his own which is now down - I know of no other interference except from the King who required some remuneration, which has since been paid to the amount of \$4.00. which I know to satisfy the King's demands.

(Claimant put in a document containing the King's receipt - by the same - in which the King says he has no further claim to the land). See copy of this at C. 10, 13. 63P
Namauwa sworn - testified to the truth of the previous evidence.

(C. 10, 18. Kalukihineui 19 May

Cont 1

Huue sworn - This place is in Honolulu called Auwaolima - bounded Mauka by Land of Nua - Waikiki by Gov. Jence, Makai by Kapei; Ewa by Puoni's Land. There is none but the Gov. Jence - and no house.

1848

22 May

- 2 Second - House lot bounded mauka by Ma's, Maitei by Gov's waste land, makai by Keahu's land, Ewa by Gov's fence. It has a partly finished fence - and claimant has a house on the land. He got it from the present King in time of Tihoriko about 1835, and has never been disturbed to the present time in his possession. Kanapa-sworn and confirmed the previous testimony in all the particulars.

Cl. 892. Hoao.

22 May

- Oni sworn. This place is in Honouliuli Coa.
- 1 First - House lot is bounded mauka by Keabanis place, Ewa by the sea; makai by Ma's place, Waianae by sea. It is fenced, and has one house of claimant.
- 2 Second - is bounded mauka by Gov's fence; Ewa by Kea lane & Nohonoho's land; makai by Kinolua's. Waianae by Kapaletwai. It has no fence. Claimant has one house on it. It has about 5 patches. Claimant got these two places from Kinatua from the time of Kamēhameha 1st. Kinatua is still living. Kaavaava sworn and confirmed the previous testimony.

Cl. 834. Oni

22 May

- Kaavaava sworn. This place is in Honouliuli - called Poilo.
- 1 First - House lot is bounded mauka by my lot - Ewa by Gov's fence - makai by Keaunohu's land, Waianae by Keaalo's and Kekeua's lands. It is not fenced. It has 4 houses of claimant. Oni owns only 2. Kinilau

- owns two; for which he has put in a claim.
2. Second - is a Mos of 17 patches, bounded Mauka by ^{Paul's} ~~Kaua~~ Lau's place, Manaooli's, and received lands; Ewa by Hinai's; Makai by Keliua hita & Kaiana's; Waianae by Kapule's lands - Part is uplands.
 3. Third - Four Kalo patches; bounded Mauka by Ew! fence - Ewa by Kumuopos place, Makai by Nika Kaiavaava Soppopos lands; Waianae by Koi and Nika's. Part is uplands.
 4. Fourth - 1 Kalo patch - bounded Mauka by Hinai's; Ewa by Manaooli's; Makai by Keliua hita's; Waianae by Hinai's place -
 5. Fifth - two patches and uplands - bounded Mauka by Manaooli's place Ewa by ^{Paul's} fence; Makai by Puniawa's place.
 6. Sixth - Uplands - bounded Mauka by Kana Kahi tau's land; Ewa by Manaooli's & Kapule's; Makai by Hinai's; Waianae by Maucles & Kapule's lands. There is no fence nor house.
 7. Seventh - 1 Kalo patch - bounded Mauka by Kawahae's land; Ewa by the stream; Makai by Opiopos'; Waianae - by Kana Kahi tau's land.

Claimant received these lands from his Ancestors who held them in Kamaha meha ¹⁷ th time. There has never been any contest about the right - Claimant has occupied to this time & Cultivated all of them - Kana Kahi tau is the Honohifi.

Paul - sworn - Confirmed the previous testimony.

Q. 839. Kaiaawaawa 22 May
 1. Paul - sworn - House lot bounded Mauka by ^{Paul's} fence; Ewa by Kawai's son's lands; Makai by Keliua's;

Waianae by Puniaua's land. It has none but the Gov's fence there are two houses of Claimant's.

2 Second. Two Kato patches bounded Maunā by Maatī Ewa by Kaloikopu's land; Makai Kanahuna's place, Waianae by Kaauli's. It is not fenced nor any house.

3 Third bounded by Kaauli's place; Ewa by Kanahuna's, Makai by Ai-makai's place, Waianae by Kikū's. No house or fence. One patch.

4 Fourth. One patch bounded Maunā by Oni's place; Ewa by N. Rai's; Makai by Kūailau's; Waianae by Opiopio's.

5 Fifth. one patch bounded Maunā by Kūahilo's place; Ewa by Makai's; Makai by Kapule's; Waianae by Kahanaana and Kahakai's places.

6 Sixth. 4th land. bounded Maunā by Oni's place, Ewa by Gov's fence; Makai by Puniaua; Waianae by Oni's place. Claimant derived these places from his ancestors

who held them in time of Kamehameha Ist without dispute, except the last piece no 6 which Claimant got from Kāna Kāhila in 1844. Kaloikopu is Kō-mohi over the first 5 lots.

Oni sworn - and confirmed the above testimony, and knew of no Counter Claimant.

May 21. Kāna Kāhila - sworn: I gave that land (no 6) to Claimant in 1844; and no one has ever disturbed his right.

Cl. 193. Lewis Dees. Com. of F. P. 313. May 22

Wetūanoo. sworn - In the Year 1822 Pihōriko gave that land (Koaacae) to Manuia, from the mountains to the Sea. Manuia held it till he sailed to a foreign Country. When he was leaving the Islands, he gave it to Namau & Kaupene. I heard him give it to them. On his return from England, he made no change in the land (it's ownership) nor on his return from Manila! It still remained in the hands of Namau & Kaupene.

and continued in their possession when he went with Rotti to the Sandal wood Islands. Rotti, when he left, was Governor of Oahu, and left the Island in Charge of his wife Ke-liha; who took this Land from Namau & Kaupena, and gave it to Napoli-Namau's wife, who acquainted her husband with this fact and he went with this Complaint to the present King. I was present when Namau came to the King with the Complaint I verified the statement made; and the King said "let the Land be given back to the persons who owned it."

From that time the ownership of the two ceased - and it was given back to Namau only; with the understanding that he held it under the King.

Afterwards when I was in Conversation with the King about this Land, the King said, "I have given it to Namau, and he holds it under me."

In the late division of Lands, that place has been recognized as Namau's; and there is no other Konoohitu but him.

Cross
checked by
Mr. Casper

I know of the fact of Mr. Stees living on this Land; first, under Namau and Kaupena, and where Kaupena's title ceased - then under Namau.

At first the Claimant Stees had some land given him by Manuia at this place; I only know this by hearsay. After being there, a flood filled up the Kalo patches, and the Land was rendered almost useless. Stees represented this to me, and came to me wishing me to remit the tax, which was about 4.4 dollars. I reduced it to two dollars. it was the Government tax. It remained at two dollars from that time when it was reduced, to the Year 1844, since which

time, he has paid nothing, on account of the injury done by the flood. I saw the land, and told the King that he should not to enforce the tax. This tax was for the tillable or cultivated land. Namani paid seventeen dollars tax for the ahupua'a since he has had the possession of it.

Exam 985. J. Stuppelbeen, (w)

2 May
1835

J. Thompson - I have always understood that in this place had these premises from Jenkins, and that he had them from the King for his services as Tailor. I think it was in 1835 he commenced his work, and lived on these premises - he did all the things worth I believe - including his establishment - and I think it lasted 3 or 4 years - but I cannot speak accurately on these points. Mr Jenkins lived on the premises till he sold them to Mr Stuppelbeen. I never knew Jenkins to be disturbed in the possession of this land.

James Twiss - sworn - I have always heard that Jenkins got these premises from the King - I think he entered on them a little time after he commenced work as a Tailor for the King about 1835. He lived in the King's Yard previously, and did whatever tailoring the King required of him. He worked 7 or 8 years in that way.

The King gave him a straw house at the same time standing in a different place, which he moved down to the land which was given to him. I never heard of any Counter Claim or dispute relating to this grant - the land has always been considered belonging to him; the ground is level - there are three houses on it at present - belonging to Mr Stuppelbeen.

Namani sworn - I know that Jenkins did the tailoring for the King; and he gave Jenkins the house and land.

to Jenkins; who went there and lived upon it, till the King went to Maui and afterwards ^{he} worked for the King. Since the King came from Maui he has not worked for him - and has held the place undisturbed. It is bounded MauiKa by the King's Game; Waititi by the entrance of the same; Makai by Peretane St. Ewa by Kapihi's land now occupied by Kamakoo We never heard of any counter claim. (See P. 122, V. II Register for deed of Jenkins to Claimant as witnessed and acknowledged.) Resumed Page 332

for
No 2
See
P. 323

Claim 1050 Waitikai We.

21 May

Kawahineae sworn - This land is in Kapalama - three patches - bounded MauiKa by Mahoe's land; Waititi by Kahenavai's land; Makai Kaakulu's; Ewa by Kapihi's. Claimant received this place in 1843 from Kaakulu - and has lived there to this time without any dispute or trouble. It has neither house nor fence.

Kahenavai sworn - Confirmed the above account. Kaakulu sworn - and admitted the above gift as described; and no other claim existed to it.

June 2

Cl. 1053. Kahenavai

21 May

Kawahineae sworn - This place is in Palama - three Kapa patches - bounded MauiKa by Mahoe's; Waititi by Poia Kama - Makai by Maai's; Ewa by Waitikai's. There is neither house nor fence. Claimant got the place from Kaakulu in 1843, and has never been since disturbed.

Waitikai We sworn and Confirmed the above account in every point.

Kaakulu sworn - and admitted the above described gift - and that no other claim existed to it.

June 2

26 May
See Orig. Naahu & Puniwai

Page. Claimant stated that this claim rests on the rights of his deceased wife Puniwai - which he laid claim to as her husband - and the case being the same as Claim 19 Naahu & Puniwai in its original character he was informed that the testimony connected with it had been taken as far as the original right was concerned - he professing only to make his claim in virtue of his relationship to Puniwai.

Resumed Page 344.

See Session Vol 24. Page.

Claim No 985. Shufflebeen No 2 29 May

Robert F. Ford sworn - This place is in Waikato bounded ~~by~~ ^{by} the East of Mitchener. Honolulu by the road leading from the sea in land; Manuka by George's land; Waikato by a Gable enclosure. These premises were given by Mitchener to Ford for a lot in Honolulu. Mitchener got this lot through his wife about 1829, and either himself or his wife occupied it up to the time of his parting with it to Ford in exchange - and I never knew of any dispute connected with its possession. I am aware of the transfer of this lot as represented in the deed - and I never heard of any dispute about it since it has been in Mr Shufflebeen's possession.

George Bush sworn. I know the testimony of Mr Ford just given is correct. I believe the land in question was given by Naahumanu in about 1829 to Mitchener and his wife - it was included in the land he occupied generally in one inclosure. When Mr Mitchener exchanged places it was for some money and a ~~lot~~ ^{lot}. I never heard of any dispute about these premises while in the hands of Mitchener or Ford or since. It was a separate place when Mitchener exchanged it to Ford.

Claimant produced in Evidence of the present Claim a document from Richard Ford to J. Stufflebeen dated 15th December 1845. Witnessed and acknowledged in which the exchange by Ford to the Claimant is particularly described - as confirmed in the preceding testimony - (See deed recorded in the Register Page 124, Vol II.)

C. 1063. Pulu-pulu-ole.

29 May

Pi-sworn - This place is in Palama, consisting of a house lot and several Kalopatches, in one lot bounded Maika by Ketai's place, Waiti by Ewa's, Ewa by Wapatala's, Maika by a Water Course (Kauuwa's). It has one house of Claimant, 7 patches and some upland. Claimant got it from Noi in 1844. Noi got it from Ketai. I do not know when Noi & Claimant have always lived quietly on the place. There is no fence.

Noi-sworn - I gave this place to Claimant, and the boundaries are correct. I got the place in 1835 from Ketai my own wife. I have never heard of any trouble being given to Claimant. Noi was ever disturbed my self.

C. 1064. Mai

29 May

Kahu-sworn - This place is in two lots in Palama. First place is bounded Maika by Ketai's place, Waiti by Ketai's, Maika by Kauuwa's place, Ewa by Wm Hairbottle's place. It is not fenced -

1848

215

2. Second - is bounded Maunā by Keok's place, Waititi by my own and Tiekai's. Ewa by W^o Koaipottle's, Makai by Kahuepui. There is no fence nor house. Claimant got these places from Naopala in 1812 - who got them from Kameha meha III - about 1803. I never knew the right disputed from the first to the present time -
 Kahamio - sworn - and confirmed the previous testimony (Naopala wanted -) sworn on 31 May - stated he never gave these lots finally away - but he consented to abandon his claim altogether in favor of Mea.

C. 1057. Keaomui.

29 May

Koi sworn. This place is in Palama - consisting of 2 Waia patches in one lot - bounded Maunā by Keok's place, Waititi by E's, Makai by Keaomui's land; Ewa by Naopala - There is no house nor fence. I gave this place in 1837 to Claimant in an act of friendship - I had at that time Tiekai my wife - none of us have ever been disturbed in the night -
 P. sworn and knew the testimony given by Koi was true.

Claim 277. Vol. C. Kanaina -

29 May

C. Kanaina - stated that he had no witnesses here; they were at Lahaona but that his case in this instance, which is counter to Maunehinā's Award rendered (No 20) stands not on any prior right of his own to Iroamuhinas, but on a right acquired by the title of Koaipiti in making over this place to him in the Year 1810 (near the end of it) - The case was postponed for the Board to decide whether the Law of 1839 does not render void such a title, or if otherwise to appoint a hearing upon its genuineness.

Case 1066. Patama

29 May

Patama sworn - This place is on lot in Patama; bounded mauka by Kanaoa's lands; Waitehi by Nalawai's lands; makai by Kanaoa's; Ewa by Keliipua's lands. I gave this place to Claimant in 1831 - and I got it from Heaniani. The right has never been disturbed. There is no fence nor hedge. There are 5 early patches on it. Nalawai - sworn - I know all the particulars stated to be true.

C. 1070. Fikoula

27 May

Nanulawai sworn - This place is in Koonulawai consisting of two lots.

1. House lot is bounded mauka by Nahalekaha's place; Waitehi by Puhau's; and makai by Ewa the same. Claimant owns two houses which are on the lands - it is partly fenced.
2. Spoken - Kalo lot bounded mauka by Waitehi by Puhau's land; makai by Nahalekaha's Ewa by Puhau. There are two patches without fence.

Claimant obtained these places from Puhau in Heani's time. No one has ever disturbed his right. Nalawai - sworn - and confirmed the previous testimony - and never knew of any counter claimant - (Puhau is stated to be dead.)

C. 1060. Unikahe

31 May

Unikahe sworn - This land is in Patama - bounded mauka by Keliipua's place; Waitehi by He's; makai by Keliipua's; Ewa by Kaniwila's lands. There is no

house standing and the fence. These are three Kala patches and some upland planted grounds. I gave this place to Claimant and I got it from Kefei in time of Kamehameha in 1825. There is no other claim to it.

C. 1061. Kualaha

31 May

Kalikioula sworn. This land is in Palama. It is in two lots. First House lot is bounded mauka by Mui-mui's place, Waikiki by waste land of Kameha, maka by Moeheau's land; Ewa by Pookoo. It is fenced, and Claimant has a house on it.

2. Second lot bounded mauka by Pookoo's land; Waikiki by Wm. Keats' land; maka by Kala's land; Ewa by Kameha's land. There are 6 Kala patches in this lot. Claimant got these lots from Kefei in time of Kamehameha and has occupied them ever since in peace.

Kahala sworn. Confirmed the previous testimony and never heard of any dispute.

C. 1069. Kaimoana

31 May

Paula sworn. This place is in Palama. It is in 3 pieces. First House lot bounded mauka by Hotel Street Waikiki by Richards Street maka by Kefei's land; Ewa by Amours Yard. It is fenced and has four houses. Claimant owns two - his Sisters husband Chee and his Child Keolaloo own the other two. They live under the Claimant who has held it ever since the time of Kamehameha. (This is in Honolulu Smokes 2, lot in Division with those just named in Palama) Palama lot No. 1. Bounded mauka by Robt. Davies land

This lot is part of the same claim as the one in the next page. It was given to the claimant by Kamehameha in 1825. It is a Kala patch and is fenced and has four houses on it.

Waititi by Heavekulu's land, & Ketai's; Makai by
 Naupaka's; Ewa by Wm Hartbottle - 3 small patches
 2. Second lot - bounded Makai by Ketai & Heavekulu
 (John Madollis) Waititi by Ketai's; Makai by Hartbottle's
 Ewa by Ketai's place. 2 Patches

3. Third bounded Makai by Kalulu; Waititi by the
 same; Makai also; Ewa by Hale, Ketai and
 Aumoa's land - 6 Patches.

These lands have been in the family of Claimant
 from *Trameha metua* and have never been dis-
 trusted in any instance.

Heavekulu sworn, and knew all the testimony to
 be true in both Cases of this claim - and never hears
 of any other claim -

^{Wm Sumner states that he claims the 1st lot (Hono)}
 and ^{he} did not claim more than the ^{lands} mentioned.

Pl. 596. J. Rhodes to Genl. M. Pateman James
Edward J. Butler sworn. I was a witness to this
 deed (the deed on which the present claim is based,
 being shown to him - see Page 73 of the Register for
 a transcribed copy connected with the claim) and
 also Mr George Moore, and James Young Gov. of
 Maui who helped the old man to fix the wax for the
 seal to this deed. I know nothing about the
 bounds of this land - but its situation at Holoa

The consideration of this land was
 as follows. Kaikiwea his wife and a
 many natives took passage with Capt. Pateman
 in the Barque Geniot of London from Oahu
 to Kauai; and Kaikiwea being much pleased
 with Captain Pateman's treatment, then he made
 him a present of this land. Cap. Pateman
 wrote the deed; and Kaikiwea signed it - ^{with}
 James Young acted as Interpreter. I know
 where the land is - I walked over it with George Moore

And Kaikeoewa rode round it, and pointed out the boundaries, which I could shew if I were there. They were indefinite, and I only know that it was an extensive tract of land. There were no surveyors at that time.

Postponed

Resumed Page 358.

C. 1071. Pili.

5 June.

- Kahaa sworn - This land is in Puniu Nonohuicua.
- 1 First is a house lot bounded maaha by Puhau's Maahi's Gards; Waititi by Kaha's; Mahai by Wahope's & Ewa by Kahi's places. It is fenced by stone and has two houses belong to Pili.
 - 2 Kaha land of 3 patches bounded Maaha by Kahi's; Waititi by Kanihau's; Mahai by Kaha's; Ewa by Kaha's lands.
 - 3 Third. One Kaha patch bounded Maaha by Puhau's lands; Waititi by Kanihau's; Mahai by Kanihau's; Ewa by Puhau's lands.
 - 4 Kaha land or upland bounded Maaha by Kaha's; Waititi by Puhau's; Mahai by Claimant's other lands; Ewa by Kaha's.
 - 5 Kaha - bounded Maaha by Kaha; Waititi by Puhau; Mahai by Wahope & Kahi; Ewa by Kaha's land - Claimant had these lands from Puhau Wahine in time of Kaahumanu I - and has lived in possession without any interruption to this time.
- Mahuka sworn - and confirmed the preceding testimony in each particular. I knew no Counter Claim.

C. 1072. Nawaa

5 June

Kahaa sworn - This land is called Puniu Nonohuicua

1. First - a house lot bounded Mauka by Puhai's place
and Waititi by Ewa by Maikeri's and Matakai.
It is partly fenced and claimant has one house.
2. Kala - two patches bounded Mauka by Kaitiwaia's,
Waititi by Mahukas, Matakai by Puhai's Ewa
by Chu and Nehoa's lands. There is no fence.
Claimant got these places from Makohoko in
time of Kamehameha I. and has never been
disturbed.
- Kao has sworn and Confirmed the above statements

C. 1073. Elele

5 June

Pale - sworn. This place is in Honolulu aina.
bounded Mauka by Kameakaha's lands, Waititi
by Pua Kii (lane), Matakai by Kamaihulipuu's,
Ewa Kameakaha's lands. There is none
but a General fence, and no house. There
are 3 Kala patches in it. Claimant got it
from Kamaihulipuu in time of Kiana before
1839. and has ever since held it in peace.
I heard the gift acknowledged by Kamaihulipuu
who is old and does not wish to come here
in evidence; he says what he gives is given.
Pale sworn and Confirmed the testimony given
and knew of no Counter Claim.

C. 1074. Imibia

5 June.

Kaimaia sworn. This lands is in Aliwa Honolulu

1 - aina - First - House lot - bounded Mauka by Kekuanaoa's

1848

place; and Waititi, Mahae by my place; Ewa by Nekuanaava's. There is no fence - there is one house of Amities.

2 Second. Kala - about 4 patches bounded Maaha by Punini's. Waititi by Hokuu (Land) Maaha by my land. Ewa by Nekuanaava's Land. There is no fence nor house. Claimant had these two lots from Waackee in time of Ninan before 1839. There have never been

Opposed Claims to the place - Punini sworn, and Confirmed the foregoing testimony in each particular -

A. 1075 Umi

5 June

Hotara sworn. This place is called Kahaurato in Honoluluaina - Consisting of 1. Kala patches and a house - bounded Maaha by Kananai's place; Waititi by Ahauhoe's place; Mahae by Palahari's; Ewa by Paheana's. There is part of a fish pond in this lot.

The house is Waackee's daughter of Claimant. Naitaau gave this place to her father last year. She got it from Kahouiki in 1826, and gave it to her father's care for both of them. Waackee is her husband.

2 Land in Kalaiki; about 10 patches bounded Maaha by Paniani's Land; Waititi by Uuwi's; Mahae by Kolan's; Ewa by Kaoro's Land. There is no fence nor house.

Claimant got this lot from Paniani in time of Ninan as a gift of Friendship and occupied this and the first lot in peace.

Kananai sworn and Confirmed the above testimony in every particular. Kahouiki claims the first lot.

Postponed for Kahouiki.

3 June Kahouiki - sworn - Confirmed the previous testimony & acknowledged the gift by him as stated.

C. 1077. Keawe opu

5 June.

Kaha ana sworn - This land is called Muana wai in Honolulu-aina, about 6 kaha patches in one lot bounded mauka by Kei olena (Cave), Waiala by Munawai (Cave), makai by Kapahaha (Cave), Ewa by Kaukalo. There is one house belonging to Claimant, besides a small Cook house. He got it from Ka'aukaha'ema in Pihorihoro's time; and has lived there in peace ever since.

Waili sworn - Confirmed the previous testimony in every part.

C. 1078. Naili

5 June

Muana sworn - This land is in Honolulu-aina, consisting of 3 kaha patches: bounded mauka by Pihiki'ia's land, Waiala by Kai'awa'awa's, makai by Ka'aukaha's, Ewa by Ka'au'awa's land. There is none but a General fence - Claimant lives in a small hut on the land - he had it from Ke'au'awa who is dead - he got it in Pohi's time; and has held it in peace to this time.

Muana sworn and Confirmed the previous testimony in every particular; and knew of no other Claimant.

Continued from Page 332.

C. 985. No. 1. I. P. Applebees

7 June

Counter C. No. 10800. Kamehameha III

Pahi sworn - The Foundation of Senkins being on the land in question consists in his services rendered to the King as tailor. Senkins when living with the King said, "I need a place better than this; I want a dry place." The King said "I will find you a place and house convenient for your work;" and he set the

1848

large grass house: up on the land in question, and he went into the occupation of it. I believe in 1839 or perhaps before, I think it was soon after he began his work for the King, and that the house and land were left him for his accommodation in work, and not given for services. When the King first accommodated Jenkins with this place, Naniua protested against it. There was I believe a writing between the King and Jenkins in which the object of the transfer was stated and the time intended. Alhu holds a similar document which differs from a lease or a gift. I do not know where the one of Jenkins is to be found.

Pitiroi sworn - I know Pitiroi's testimony is true and I can add a little more to his evidence. Jenkins when he went to this place did work for every one who employed him; and the King only paid him in consequence for his work by the use allowed him of the house and land. Myself went to Jenkins to get a coat made for which he required from me 25 dollars, and I did not get it made. The King found Jenkins his house and place and boards as payment for the personal clothes required as long as he made them, but for those of his establishment he was paid by the different officers who employed him. I believe he found his own boards after he left the King's table. I do not know of any opposition having been made to the transfer of the place to Jenkins between. Nor did I know of such an occurrence at the time.

Cl. 1083. Kanelawaia

7 June

Nakaea sworn - This place is in Paumotu Nonohuluwaina bounded Maunaki by Pehi's lot, Waititi by Kaihira's, Maikai by Kahaleleuhala's and Maikui's, Uva by Nana - telehi's lot.

The place is fenced on two sides - and had 70 kalo patches and garden lands. Claimant has one house on it. He had the place from Pehu in King's time about 1832 - and has ever since had it without dispute.

Kaha sworn. I know the particulars stated are true as above given, and never heard of any dispute about the land.

C. 1082. Neheuanui County 775 ^{P. 235} Kauiwi 7 June.

Mahoeho sworn. This place is in Puunani in Koonolulu-aina - bounded Mauiha by Nunaaee new road leading Northward; Waitehi by Viniimalia and Kauiwi land; Makahi by Kahine (land); Ewa by Mahoeho (Witness)

The house lot part of it is fenced; Two houses on it belong to Claimant. There are forty kalo patches and Claimant received the place from Pehu in time of Kaahumanu. There is a Counter Claim of Kauiwi to the house yard, but not to the kalo patches. I live in one of the houses - Kauelewaia, Neheuanui - all of us live under Claimant

Kahopai sworn - and confirms the testimony now given - and knew of only one Counter Claimant to part of it - Kauiwi. I know Kauiwi has never lived on the part he claims since Kaahumanu's time, he had no house on it.

See Page 447 V3

C. 1083. Waiwaiote

Kauelewaia sworn. This place is in Kapalanga bounded Mauiha by Kalae-pohaku (stream) Waitehi by my place;

7 June

Makai by Alualua's lot, Ewa by Kahalana's place.
 It has only a general fence - and Claimant has one house &
 4 Kalo patches. He obtained the place from Atraiua in
 time of Keiau; and has held it in peace to this time.
Kahalana sworn. I know that the testimony is true
 now given; and no other claim exists to the place.

C. 1081. Nuuanu 7 June

Heiau sworn. This place is in Palama -
 bounded Mauka by
 1 First. a house and Kalo patches - bounded Mauka by
 Kawelo's place; Waititi by Kanoa's; Makai by Aupuni
 land; Ewa by Kahaa Naomuu Motou's land.
 There is no fence but the general one - and one house &
 7 patches

2 Second lot is bounded Mauka by Matana'i Palau's
 lot; Waititi by my lot; Makai by Alanui Aupuni to
 Ewa - Ewa by Kanoa's land. There is one house &
 3 patches.

3 Third - is bounded Mauka by Kawelo and Kalo's
 land; Waititi by Manuwa; Makai & Ewa by Kulo's
 land. There are 4 patches -

Claimant obtained all these places from Keianiani who
 is dead - in time of Keiau; and has always held them
 undisturbed -
Lauoho sworn. I know the testimony is true which
 has been now given - and there is no other claimant.

C. 1080. Nuuu 7 June

Nuuanu. This place is in Palama - bounded Mauka
 by Manuwa's lot; Waititi by Kuahini's; Makai by Alanui
 Aupuni to Ewa; Ewa by my lot; Palau, Kulo's places.
 There are two patches & part of the water course, and
 neither fence nor house. Claimant had it from Kuahini

in time of Kenuu, and has held the place in peace
to the present time.

Raua ho sworn - I know the testimony now given
is true, and know of no other Claimant.

C. 1079. Mookau

7 June

Ploa sworn - This land is in Palama.
First lot is bounded Maika by Healobha's lot;
Waitei by Nalauwai's; Muka by Heali-puevina's;
Eva by Healua's - There is one house, but no fence;
Second lot bounded Maika by Nalauwai's lot;
Waitei by Pualoa's; Maika by Pahio's; Eva by
Palau's lot - There are 4 Kate patches on it.
Claimant got this place from Kaihewewa in old
times - and has never been disturbed.

Guere sworn - I confirmed the testimony given
above and never heard of any Counter Claim.

Claim 849. William Wright

9 June

George Woods sworn - Mr. W. French owned this place
to my knowledge in 1827 or 1828. I do not know how
he came by it. I always understood Kather Wright
bought it from Mr. French about 1837 - I do not
know the precise time - C. Wright - died about 1843.
he left three children - the present Claimant - his son;
and two daughters - one named Caroline 12 years old,
and Rebecca the other aged 9 years. William has
occupied the premises ever since his death - and I
never heard of any Contrary Claim - It is bounded
Maika by Bancrofts - Waitei by Branch Street. Maika
also, Eva by Garden Street.

The Claimant offered in support of his Claim a deed of sale from Wm. French to Luther Wright of these Premises, and dated 1st November 1837. and duly acknowledged and registered by J. P. Jasper 1st November 1847. at Honolulu.

The Claimant hears his father say when he died to his Mother - "take care of the Children" - he did not leave the land to Claimant in particular but being the oldest he took the Possession - The wife of Luther Wright, mother of the Children is still living, and depends upon the next.
(The Mother's name is Kealoha)

Cl. 1085. Kahouiki 9 June

Unu sworn - This land is in Honolulu aia - and consists of a house lot, Waka land & fish pond bounded Mauka by Josua Naeo's land; Waititi by Kaeewahi's; Makai by my place; Ewa by my land also.

It is not fenced - There is one house belonging to Keonihā upon it. Claimant got it from Naeo (Josua) after the Kawai War, and has held it ever since in peace.

Uluoa sworn and confirmed the above testimony, never having heard of any other Claimant.

Cl. 1087. Uluoa We 9 June

Unu sworn - This land is in Honolulu aia, and is in one lot containing house land, Waka, bounded Mauka by Government Road; Waititi by Koeu (Kany); Makai by Kuweli (fish pond) & Ewa by Polu's land or alapaia. There is one house of Claimant, she got the place from Naehe in Governor Adams time 1830. and she has lived there in peace to this time.

Naehe sworn - I have not put in any Claim for this place. I gave it to Claimant as has been stated, and know of no other Claimant to it.

Cl. 836 - Paek - Cont. of 268 Page 9 June

Kalaua sworn - This land is called Kamihau; bounded Mauka by Naivis land; Waititi by land called Nataduwela. Makai by Kahinialia's land; Ewa by Naue's land - It has no fence nor horse, and consists of two Kala patches. Claimant got it from Kalokuatani about the Kauai war time and has held it in peace ever since.

Kahaleiitihia. Confirmed the above testimony in all the parts.

Resumed 309 P. VII

Cl. 1076. Kawelo - 9 June

Umi sworn - This place is in Kahimau Honolulu area - It is bounded Mauka by Pohi's land; Waititi and Makai by Hekeawao's land; Ewa by P. Kanoa's. There are five houses on it. It owns 3 of them - Kawae 1 - and Katawahi 1. They live under Kawelo - There are 9 Kala patches and other grounds - It is not fenced. Claimant had it by will from his mother in Kamehameha's time - and has held it in peace to the present time.

Kanani. Confirmed the previous testimony and knew of no other claimant.

Cl. 1086 Kauai 9 June

Pahua sworn - This place is in Kalaipohaka in Pahama - mixed land, partly cultivated - no house or fence - bounded Mauka by Kauna's place; Waititi by Nalaua's; Makai by Kamohu's; Ewa by Kapoi - Claimant got this place from one in time of Kinau - and has lived there ever since

in peace - I got it from Keamiani in Kaikawawa time.
Nahuwa sworn and Confirmed the previous testimony
in every particular.

205

Cl. 1037. Hanuwa Cont. ^{at} P. 309. 9 June

John Ni. sworn. I know Hanuwa to have lived on this
place longer than is stated in the Claim - in time of
Kinohu about 1832; from that time to this - he had
no yard fenced off. There were some hau trees on the spot
planted by Kupo, and given by him to Claimant - Kale-
hua ^{husband} wife of Kupo, left this place when he went away,
to Hanuwa, who has ever since occupied it. Kalehua
when he returned lived in another place. I consider
Hanuwa to be entitled to a house lot.

Cl. 833. Paoole 19. Naahu & Puniwai Cont. ^{at} P. 323 June 11

Lina - Puniwai derives her rights from Keawekeole,
he got it from Naahu Wahine, one of Claimants, when
Puniwai died she made over her right to Paga Claim-
ant in 835 - her husband - in my hearing and that of my
wife. When she was near her end, she said, "I give my house
to my husband, and the house lot where we live, and house
which we built together." Puniwai occupied the place in 1840
on the strength of Keawekeole's title in making it over to
her - that title was written by Kuliwailehua.
(Naahu - one of the Claimants in N. 19 - stated that she gave
the place to Keawekeole, and that when he died it reverted
to her - she denied that he gave it to Puniwai. The thing
placed Puniwai there, telling her, she must live under Naahu
Paga is at liberty to take his house away, but not to remain
on the premises because he uses me ill.) I took Keawekeole

in when he came with a number of others with Pihoriko from Maui; and I gave him this place to accommodate him for himself, but he lived under me, as did Puniaia
 Postponed to 14th Inst.

C. 845. Nekuhahiko.

June 12

1. Wapule - sworn. This place is in Nonouliuli Cwa -
 bounded Mauka by Healanis place; Honolulu by Healanis ponds; Makaa by the Sea; Waianae by Kamaala's land. - It is not at present fenced; there is one house out of it of Claimant's.
 Claimant got it from Kamaala who is living; he got it from Kamaala in Potos time.
2. Walo land - bounded by a stream on mauka side; Honolulu by land of Owiia; Makaa by Kina lua's land & water; Waianae by Kamaala's & Koonauana's land. - Claimant got this place from Kina lua in 1835 at time of Kamaala. Kina lua is still alive.
 There are two patches on the place and some uplands. The right of Claimant has never been disputed.
 Kamaala & Kina lua were directed to call when at Honolulu & give confirmatory testimony.
Kinaa sworn and confirmed the preceding testimony.

C. 847. Kinaa.

June 12

Nukuhahiko sworn. This place is in Nonouliuli Cwa, bounded Mauka by Kamaala's land; Oni; Wapule's & Kamaakailaui's & Kamaaleho's; Honolulu by Oni's; and Kuaia's; Makaa by Kamaakailaui's & stream & Oni's place; Waianae by public fence.
 There are 14 patches - and some uplands. Claimant got this place from Nawaihia in Governor Adams

time. and has lived without any dispute to the present time.
There is no house nor fence. Neuwachia is dead.
Napule sworn and Confirmed the testimony in every
particular.

206

4

C. S. S. Napule

June 2

- Naukahihio sworn - This place is in Nonoukuli Owa.
- 1 First a house lot bounded Mauka by Oni's Land Waianae
Honolulu by Neachia's Shumupopo's. Maikai by Kumu-
-popo's; Waianae by Goo's fence P'ati. It is not fenced
and has 3 houses belonging to Claimant. No others occu-
-py the houses but the relatives. There is one patch and
some other lands. Claimant got the land from Kaapanea
in time of Kamehameha I.
 - 2 Second, two lands of 6 patches - bounded Mauka by Nehina's
Land; Honolulu by Nika's and Stream; Maikai by the
River and Nika's; Waianae by ^{the Kapali Kaguana / Kapi'ala'aua's} Naukahihio's Land; and -
 - 3 Third - 3 beds - Mauka by Oni's Land; Honolulu by Kelerama
and Moaani's Lands; Maikai by Mauelei's Healiahoni's
Waianai by Neakua.
 - 4 Fourth - One bed - bounded Mauka by Kapi'ala'aua's Hono-
lulu by Oni's; Waianae and Maikai by Nika's Land.
 - 5 Fifth garden lands. Bounded Mauka by Goo's fence -
Honolulu by Manaoli's; Maikai by Oni's; Waianae by
Naukahihio's Land.
- Claimant got N^o 2 from Kaapanea in Pook's time -
N^o 3 from Neakua in Naoni's time
N^o 4 from Hinai in 1844. who got it from Makie who
is dead.
N^o 5 from Naukahihio in 1844.
Hinai sworn and confirmed the entire testimony and
acknowledged giving N^o 4.

C. 854. Hulohulu.

June 12

Protokinalo - sworn - This is in Waikoloa. Ewa -
 1 First - house lot - bounded mauka by Waichumana's
 lands, Honolulu by Manoana's, Makai by house
 of Nahookaamomi; Waianae by Gov. fence.
 There is one house but no fence. Claimant owns
 the house. There are 3 beds of kato - Claimant got
 the place from Makua when Keakohi was Governor
 of the Gov. it has never been disputed.

2 Kato lands - or a fish pond - bounded mauka by
 Puaataha's land; and Honolulu; Makai by Kala'i -
 motu Hanapila's Waianae by Kauliokamoa's land.
 Claimant got this from Waichumana in 1844 -

Wanealoha sworn - and confirmed the preceding
 testimony - and knew of the gift made, and never
 knew of any other claimant.

Waichumana wanted (Continued Page 136, 73)

C. 1090. Iona Wapena

12 June.

Katehua sworn. I know this place - it is called Kalia
 in Honolulu area -

1 First in Kalia - bounded Kalaupuna's land; Waikoloa
 by Gov. fence and path; Makai by Kaula's, Ewa
 by Pauoa stream. There are two houses belonging
 to Keakohi - and no fence. Keakohi lives under

Claimant - There are 4 Kato patches - some upland,
 Wapena has the place from Pehi in time of
 Waneakameha 1st and has held it in peace to
 this time; with the exception of a line or edge in
 1844, or so by M. St. S. 11 (C. 1092)

2 Second - house lot bounded mauka by Pauoa stream

Waititi by Pehū's lands; Māhāi by Kētūānāoa's; Ewa by Nāhina-
hānau's lands. It is fenced - and has 1 house of Kāpene's.
He got the place from Kētūānāoa in 1843. and has never
been disturbed.

Keahua sworn. I live under Claimant as tenant, and
know the witness who has just given evidence has said
the truth. I know of Mēlie taking an old title from the
1st lot, which she alleges belonged formerly to her lands.

C. 1089. Kapehe - W.

14 June.

Rai sworn. This place is in Nonotulu aina. Kūiti.
House lot and Vāto patches; about 5, and 1 house of Kapehe
which is in Kapehe; bounded Māhāi by Pihiliti's
and my lands; Waititi by Kāiwhē's; Māhāi also and
Kāiwhē's lands. Ewa by Kāiwhē's. Claimant
got the place from Kāiwhē in 1839 as a gift. There is
no counter claim that I know of - this regards the Vāto,
the house land she got from Kāiwhē, in 1844.

Kāiwhē Kāiwhē wanted
Kāiwhē sworn - and Confirmed the entire preceding testimony.

C. 1092. Mary Ann Stylett.

16 June

Kētūānāoa sworn. This land is in Nonotulu aina. It is
a half lot, bounded Māhāi by Kūlehu's place; Waititi
by the same with a path between leading to Pava; Māhāi by
Keahua and Māi's lands; Ewa by Goo. Hence. There are
two houses of Claimant on the land. She got the land before
1839 from me, and I from Kāiwhē. It formerly belonged
to Claimant and Kāiwhē dispossessed her. I restored her
to the possession of it; and she has occupied it in peace
ever since. I do not know the particular boundaries

nor the part disputed by Kapena.

Umo Kataru Sworn - and verifies the Governors statements, with the exception of the Ewa boundary which she states is a little within it. The space within was not given - and is the part claimed by Kapena - It has been occupied under Kethualoa by Pelen. (Cited for Wednesday 31 June)

Resumed Page 351.

1835. Daro Cont. of P. 323 16 June.

Kailielele sworn - I heard the wife of Puniwai she gave the House and House Lot to Daro and his Children; as she lived under Naahu - he was to live under her too - if Daro's Children should die his Claim should Cease - The Children are all dead - When Puniwai made this will she was in sound mind but very low and feeble, and lived about 5 days after it and then died.

Kanewahine sworn - and confirms the previous statement as far as leaving the place to Daro (On being asked if she heard that part relating to the Children - and his right Ceasing at their death she replied - she understood it was given to them with him and that he was to receive it at their death.) I considered the land belonging to Keaweluole & Naahu -

Kaukahu sworn - (Claimant said this witness was on bad terms with him) (the evidence was ^{ditionally} corroborated)

I believe this place belongs to Naahu she got it from Keaweluole who gave it to her - I of Keaweluole and Puniwai are lived under Naahu - I never heard of Naahu ever giving up the place to Keaweluole - I heard the wife of Keaweluole all her land from Oahu to Hawaii she gave to the

1843

345

King, Punivai and Keatahau her daughter were to take care of these lands for the King. All her immovable property, animals and inanimate she bequeathed to Punivai, but the house and lot she gave to Naahu. I heard Punivai's wife Paao, the husband was away at the time on account of a quarrel. Naahu enquired of her her wishes in regard to her husband & children. she said I give the great and little things to Naahu to dispose of, but she gave the land and house to Naahu. Keaweuaole built the house and fence. he died in 1840.

C. 1112. Hume -

16 June.

Pahipi sworn - This land is in Honoluluaina -
 1 First House Lot - bounded Mauka by Keoke (J. Bush),
 Waitea by Kāroa stream, Makai by Kala wahine's land,
 Ewa by Waikahalulu (land). It is partly fenced & Keue
 had one house on it - There are 4 Kalo patches in this lot.
 2 Second lot - bounded Mauka by Keoke Waitea by Kāroa
 stream, Makai by Kala wahine, Ewa Waikahalulu -
 There are 9 Kalo patches, but no houses or fence. there
 is a little dry land - Claimant got these two lots
 from Kahi Kahu in 1833 and has held possession
 ever since. Keaweuaai has disputed a small piece
 of the first lot, with this exception Claimant has
 held these lands in peace.

Pipiti sworn - Confirmed the above testimony in all
 its particulars.

Resumed Page 368 v. III

207

C. 1113. Pipiti

16 June.

Pahipi sworn This place is in Honoluluaina called
 1 Waotima - First lot bounded Mauka by Laau malo's land
 Waitea by Kaleonehoka's land, Makai by Laau malo's;

Over by Panoa stream - There is one house of P. Pili's and 1 Kalo patches - it is fenced.

2. Second - Kalo land - bounded Maikai by Kahi'a's land; Waititi, Kealimani; Maikai by Kiuwale's, Over by Keoni's land. There are two patches - Claimant got both lots from Kahi'a in 1833, and has held them in peace to the present time. Name - sworn and confirmed the entire testimony and bound of no other Claimant.

C. 1111 Nia -

18 June

Paluhi. This place is in Honolulu called Auwai - olimo - in two pieces

1. First - House lot - bounded Maikai by Paikua (land) Waititi by Panoa (land), Maikai by Nanopa's land; Over by Panoa. Nia has 1 house and 1 Kalo patch on it - it is fenced.

2. Second lot - bounded by Paikua; Waititi by Panoa stream; Maikai by Nanopa; Over by Pili's land. There are 8 Kalo patches & no fence. Claimant got these two lots from Kahi'a in 1833 and has held them in peace ever since with one exception in the dispute of Keawehani who had taken possession of one Kalo patch in second lot. Name - sworn - Confirmed the testimony as given by Paluhi;

C. 1103 Kalkua

18 June

Umiohatae sworn - This land is in Kalo Honolulu

1848

347

lulu aia - in two lots divided only by a narrow foot path - It is bounded Mauka by George Woods, Maikiti by Kawelo (a small ravine), Niakai by Pehi's lands, Ewa by a ditch, and Auwaiolima's land. There is a fence and one house of Claimant on it with 5 kato patches. He had it from Kuaipo in time of Kamehameha I. and held it in peace till the present time.

Keapua sworn and confirmed the above testimony in every particular.

207

C. 1105. Nuuanu

16 June

~~Manua~~ sworn - This is in Kapalama bounded Mauka by Kawaiiki (lands), Maikiti by the same, Maikai by Kahulu (land) Ewa by Kekuanoa's land. There is no fence and one house of Claimant - he got the place from the King in 1831 - and he has held it without any dispute ever since - There are 6 persons living on this lot - Manua, Kekuawalu, Palau, Kahui, Namali, & Hoohei - are their names - They are living under Nuuanu - they occupy four houses among them - and Nuuanu one - The Claimant - owns 5 kato patches on this land and some upland - he owns the rest in charge as Konahtite under the King.

Palau - sworn and confirmed the above statement.

The six residents mentioned have sent in their claims.

205

Claim 850. Mrs John Dominis

19 June

House lot in Honolulu in "Washington Place"

John Dominis, son of Claimant offered in evidence a deed of Richard Charlton to John Dominis, husband

3518

of Claimant, of the cause in question, dated 26th of December 1840, witnessed by J. F. Greenway, C. Espener and T. K. Tresillian - (For Copy of deed see Register Page 115 - Vol II)

R. G. Roth sworn. - I know the witnesses to this deed; and none of them are now in this Kingdom. Greenway left in 1846, and was deranged at that time - Espener left in a whale ship about the same time, and his Residence is unknown. Tresillian has left; I have not seen him for many years. I am well acquainted with their hands writing, and have done business with all of them; their signatures to this deed are in my opinion genuine. I am well acquainted with Richard Charlton's handwriting. I have seen him sign his name very often, and I believe his signature to this deed is genuine. I have compared it with his signatures which I know to be genuine, and I should say I was the same.

Joseph K. Smith sworn - I am acquainted with Richard Charlton's handwriting, and I should say that his signature to this deed was genuine. It corresponds with all his signatures that I have seen; I have often seen him write his name, or that which I knew to be written by him.

Claim No 816. H. K. Fayerweather 19 June

Namauu sworn. - I know this Place - it is in Honolulu a house lot (now occupied by John Robson) bounded Maunaka by "Attanui Mana" or Branch Street; Waikiki by Branch Street (street from Kelly's corner to Peretane Street) Maunai by Alon & Adams Place - and Mrs Dawsett's Place. It is fenced and the fence is the true boundary - There are two houses and a Cook house on it. I do not know from whom

1848

319

the Claimant received this land, but I know he has lived there for many years with the knowledge of the Chiefs. It was long before 1839 he occupied it, and he has held it to the present time in peace. I know of no Counter Claimant.

Survey Rec^d 20 June 1848. J.M.S.

Cl. 817 to 821. A. K. Sayer weather & heirs of Geo. Beckley

Cl. 817, 818, 819. The Heirs of George Beckley viz: Maria (widow of Beckley) William Beckley, Maria Beckley (wife of Kamahakouhi) Abram (infant child of Nancy Beckley) Mary Beckley (wife of A. K. Sayer weather) Geo. Frederick Beckley (absent from the Islands since 1834 and last heard from in 1841 at Valparaiso) Maria Beckley (wife of Geo. W. Punchard).

A. K. Sayer weather as attorney for the heirs, stated that the lands comprised in these three claims, were given by the King (at the late division of lands) to the heirs of Beckley without any division, and that he had presented a certificate to this effect to the President of the Board. (Which could not be found. Cases postponed until another can be obtained.) He further stated that in the late division, the King left these lands untouched, and took three other lands on Hawaii called "Muliwaa" in "Kauai" - "Waa'waa" or "Kihapai", and "Puatoato" in "Hawaii" (See Wm Beckley's Claim No 976)

Page 135 B. Mahalo

135 Mahalo B. Mahalo

Claim 820

House lot in Honolulu near the old Polynesian Office. Kaole - sworn. I know the lot where Mr Sayer we now lives - I live on it. It is in Honolulu and fenced. bounded Maunaloa by lot of John Todd. Kalei and perhaps Amoo. Waititi by Keketas lot. Mahalo by the lot of Nahikoua. Ewa by Cross Street - It is fenced all round, which is the true bound, except on Ewa side.

Mr. Sayweather admits the fence to be the true bound as far as this lot is concerned.

George T. Beckley had this place from Kamehameha and he held it until his death - since which it has been in possession of William T. Beckley and the other heirs, who have held it in peace until the present time.

K. Naauwai sworn - I know this place very well - The mother of the present King Kamehameha commanded Kalaupohu to give this place to George Beckley in about 1820. He lived there perhaps before. Ever since that time George and his heirs have held the same in peace - George first made a stick fence round it - and then an adobe one. The bounds are properly stated by the former witness. The place was formerly much larger.

Claim 821

Small house lot now occupied by John Sweetman near the other.

K. Naauwai sworn - I know this lot - it was formerly part of the lot comprised in Claim 820. The opening of Cross Street cut off this piece from the old lot - it is now occupied by John Sweetman and belongs to the heirs of Beckley. I know of no counter claim to it. I believe Sweetman holds a lease of it.

Kaote sworn - I have heard the testimony of Naauwai and know it to be correct. The lot is bounded Mauka by land of Naanaana, Waiiti by Cross Street - Makai by Samuel Thompsons land and Ewa by the lot of Kalaupohu or W. D. Smith. It is fenced & that is the correct boundary.

June 21

(This testimony relates to a like or disputed part between C. 1 and Napena -)

Pehu sworn - I never heard that this small piece contested between Napena & Claimant was ever given to Claimant - M. A. Aylett - Napena now Cultivates this piece it was vacant 18 Months ago when he took it up. Nethualoa is the man who knows about the boundaries. deposed for Nethualoa. (see bottom of the Page)

C. 1101. Naha -

June 21.

1. Kalulu sworn - This Place is in Napalania - bounded Mauiha by Karulalau's lands, Waitehi by Kaihaki's lands, Maikae by G. Woods', Ewa by Kaihaki's lands. There are
 2. 1. Kalo beds. N. is partly fenced - and Claimant has 1 house on it, bounded Mauiha by the alanui, Waitehi by P. Kanoas & Nooliliomania's lands, Maikae by Ahaihu's Ewa by lands of Kapphien.
- I gave Claimant these places in 1841 - which I got from the King in 1834. I only intended to allow Naha the use of these lands as long as it pleased me. I never meant to give them away. I have not sent into the Land Commission any Claim - I am willing for Naha to hold the lot under me and not in any other way. Naha admitted the correctness of the above statement and that he held the place under Kalulu - Kaihaki sworn and Confirmed the above testimony - I know of no Counter Claimant.

C. 1092 From above.

Nethualoa sworn at his own house by Kaauwei (Comm^r) stated that the disputed piece belonged to M. A. Aylett.

²¹⁰
Puolohinano - sworn - This place is in Waikete in

1. Ewa - East is bounded Maika by Katinia's land;
 Waikete by Pokala (Honolulu name is Luluhiwalani)
 Maikai by the same. Waianae by Kahiki's land.
 It is fenced - Claimant has one house on it -

2. Bounded Maika by Kauliohamae's land;
 Waikete by Luluhiwalani's; ^{on the corner} Maikai also - Waianae
 by Gov. fence - There is no fence. There are
 5 kalo patches and a fish pond.

Claimant got the first lot by taking it up
 as waste land; in Kiana's time he got the Kalo
 land No 2 from Naniakaha - and has never

This is an been disturbed - It is only two or three years
error of since he took up the first - Luluhiwalani is
the writer's the Honolulu of that district.

declares Pohini sworn and Confirmed the preceding
 testimony - and never heard of - any dispute

Kanealoha - This place is a house lot in Waikete
 Ewa - bounded Maika by Gov. fence - Honolulu
 by waste land of Luluhiwalani; Maikai by Kala-
 hiki's land - Waianae by Katihi's -

Claimant took up this place in Kaahumanu's time as
 waste land and has held it ever since without
 dispute - He has one house, and it is fenced.

Pohini sworn - Confirms the previous testimony
 and never heard of any contrary claim.

C. 858 C. Tokini

1848
210

353

21 June

Puolohinano suva - This place is in Waikoloa Pua -
Containing 5 Kalo patches and some upland - bounded
Mauiha by Kahihi's land; Nonotulu by Kahateohu's
land; Mauiha also. Waianae by Gov. Gence.

Claimant got it from Keilakaholi W.C. in time of
Kaapumani's and has held it ever since without dispute
There is neither house nor Gence -

Manealoha - suva Confirmed the previous statement
and knew of no Contestor.

C. 817 to 821. N.G. Inye weather resumed from P. 350

Copy

A true Copy. Richard Charlton Waahoo March 7. 1827.
June 21.

Received of Mr. Richard Charlton the sum of
five hundred dollars (\$500) for which he is to have the full
and entire use of the Estate known by the name of
Wydeary free of all taxes, charges, or quit rent, or labor
demanded of the men on said estate for the term of
twenty eight years from the date hereof
Witness signed Fran. de Saubamaria. Signed. Poho

Note

No Wm Beckley a me na Kooi'ina's George Beckley.
Kaliawa Ili no Kahihi Kona. Oahu
Waialeale Ili no Waikiki " "
Kealahewa ahupuaa Hobala Hawaii
E. koono i Ke Kuleana
Kale. Ili P. D. Kalama
10 Feb. 1848. Waikaloa

See next page

In the name of God amen.

I George Beckley being of lawful
body but of sound mind and memory, do hereby
make and declare my last will and testament -
First - I bequeath unto my Children and to
the Mother of my Children, all my personal
property and all the lands I now hold (under
the Government of these Islands) to be equally
divided among them, and it is my wish that
the Mother of my Children may have the manage-
ment of the same until my eldest son is of age
and then it is my wish and will that my eldest
Son William may have the management & direction
of the same. Second - I wish that my Son William
may be under the direction of the Young King, and in
case he my Son William may wish to go to the
Spanish Main it is my desire that he may go and
return again to these Islands.

Third I wish my daughters to be under the direc-
tion and guardianship of Capⁿ Alex^r Adams to
do and advise for them as he may think fit & proper.

And I request my executor to have my body
decently interred in the house I have commenced
building as he may think most adviseable.

And I hereby appoint Capⁿ Alex^r Adams
to be my Executor of this my last will and Test-
ament.

(Original without stops) 1826

Oahu Sandwich Islands April 9. 1826

(Signed) George Beckley.

Witnessed

(Sd) J Temple

(Sd) W Hamilton

(Sd) George Tife

(Note) Heave of lands from heirs of Beckley to John Sweetman
and dated 20 Nov^r 1827. Returned on account of irrelevancy with
the province of the same Government.

21 June

This agreement made and entered into between Ahu (alias Ahpong) a Chinaman of the first part, and John Rives and George P. Rives of the second part - witnesses

That whereas the above named Parties to this agreement are Counter Claimants to a certain lot situated in Honolulu, and now occupied by the said Ahu, and whereas the parties are desirous of settling their Counter Claims amicably without further litigation before the Land Commission, it is therefore agreed bet the said Parties -

1 That said Ahu of the first part shall remove from said lot within two months from this date, and relinquish all claims to said lot, and consent that the same be awarded to the parties of the second part: Provided that John Rives & George P. Rives, the parties of the second part, shall within one month from this date, erect a good and substantial adobie wall around a certain lot belonging to the said Ahu, situated in Honolulu, on Water Street - which last mentioned lot was given by the King to the said Ahu by a written Instrument under date of April 20, 1836 and which Instrument is now on file with the Board of Commissioners to quiet Land Titles. (See N. Des. V P)

2 It is further agreed between the parties to this agreement that Ahu may remove from the disputed lot which he now occupies, any timber, adobies, coral, stones, gates or other improvements that he may have put thereon; without any let or hinder on the part of the said John & George P. Rives parties of the second part

In witness whereof we have hereunto set our hands and seals this 21st day of June 1848 at Honolulu ^{Kaui} I. S. Rives
Signed & sealed in presence of W. L. Pea Ahpong - John Rives - George P. Rives

Page 107
N. Des. 1
J. S. Rives
Original
part

James Young, Gov. of Maui. Sworn - I was not present when this land was given or bargained to Deadman from Kaitheoewa - afterwards Kaitheoewa pointed out the boundaries to me. They commenced at a hau tree on the Beach, standing near the place where the King had his house called Hawaiiwa - from this tree the boundary ran to the end of a fish-pond, called "Kanoa". It ran to the inland end of the pond. From the Pond the line runs up into the Mountains, I cannot say where. The beach of Kanaloa bay is the boundary on the sea side - it runs along the beach until it reaches the boundary line between Waiole & Moolana, near where Mr. Whitney's house used to stand, and then it turns and follows up this division line to the Mountains, I cannot say how far. This was about the time of the death of my father. Kaitheoewa said that he had given this land, but ^{not} really, until he consulted the King. He wrote down to the King and the King and Premier wrote back to him and told him he could give the land to Deadman but not absolutely (hilo'oa) he must only give it to him as they gave lands to other foreigners: namely in such manner as they might take it away again at any time (See King's letter on file in Register V. 11. under this number.) See native ^{Vol III 114} ~~see~~ ^{Vol III 114} Kaitheoewa then gave the land to Deadman to cultivate sugar, and was to have a share of the Sugar but none was raised. Deadman remained near the land a few months but did not live on it. I know Dr. Cooke applied to the King when he was going to purchase Deadman's rights for his sanction. The King said it was right. I was to have had charge of the land - which I never took. See 327 Vol. III F. 1.

- Naone. This Place is in Poooa Honolulu.
1. First House lot is in Aiwaiolima bounded Mauiha by my place - Waititi by Gov. Gence - Makai by two native houses - on a school house - Ewa by road leading to Poooa Valley. It is fenced only on one side. Claimant has one house on it. he got this place from Kethuamoo in time of Kinau. Claimant being driven from his lands and he appealing to the Governor, he gave him this place - which he has occupied ever since in peace.
 2. Second piece is Kaka lands in Kapapa bounded Mauiha by Kawa's lands, Waititi by Poooa stream, Makai by Kuthia and Namata's lands. Ewa by a made water stream. There is no house for Gence - there are about 9 patches in Cultivation. Claimant got this lot from Kuthia in time of Kuthia - who was Kinau's son. he has held & Cultivated it ever since in peace - and there are no other Claimants to either of these lots.
- Kinau sworn and Confirmed the above testimony in all its parts.

Kawaepoo sworn. This place is along side the last in Kiwale in one lot. bounded Mauiha by my place, Waititi by Punani's land, Makai by Kawa's; Ewa by Road leading to Poooa Valley. There is one house of Claimant's and no fence - it also contains about 10 patches beside other lands. Claimant got the Place from Ihu in Kinau's time and has lived there ever since in peace. Ihu is dead.

Kawa sworn and Confirmed the previous testimony.

Nahio-sworn - This place is in Nonotuluaina (Howaike) bounded Maui by my place; Waititi by Kuki mana land; Mahai by land of Napakama - Ewa by Paiki (land). It is not fenced. Claimant has 1 house & 10 kalo patches and some other land. His father got the place from the Priest Hewakewa - it descended from him to the Claimant, who has held it ever since in peace until lately that E. R. Butters Claim has interfered (No 32) Kawaiti: elua) (Claimant stated that the dispute was about one kalo patch but that it was taken away with his own consent - and there is now no difference.) Paole sworn confirmed the previous testimony

C. 596. G. Rhodes vs. J. M. Bateman June 23
Continued G. P. 329.

James Young Gov^r of Maui sworn - Captain Bateman started from here in the Barque Keiwi with Kaikeoewa on Board and myself and others. We anchored in Wolou Roadstead - and Kaikeoewa told me to remain on board and take care of the vessel. Butler, Bateman, Kaikeoewa & others went on shore without me - I went ashore the next day and Kaikeoewa then told me to go on board again, and take care of the vessel. Bateman did not remain here long - perhaps three days; after he had sailed, I heard he had got Camb. I did not see the deed made as stated by Butler; nor did I act as the interpreter of

1828

358

the deed for I could not read English, and therefore was incompetent. Kaitiower could neither read nor speak English. The land said to have been given to Bateman was never occupied by Bateman or any other persons for him. After Bateman left, this land was planted by the King & Government with Cane and otherwise cultivated, and has been so improved by them ever since. I was agent of Gov^t in raising Cane on this land for more than 5 years. This is all I know.
Claim disallowed

C. 206. Anthony Catalena June 24.

Cont. of T. 138 Sec. 1.1

To Kacuwai - sworn I know this place, it is in Paikāina (Pahāka) near David Maitia's place.

Koapili W. gave this place to John Crowder to live on about 1832 or 9. I was present at the agreement between them. Crowder was to have the house lot to live on, and Koapili was to find him in a house, food &c for him and his family, in consideration of his doing blacksmithing for Koapili W. Crowder was a blacksmith by trade. Koapili had considerable work of that kind for him, and he worked for her, and for every one who would employ him. He lived there until he removed to Waihapū, on account of the sickness of his family. He did not like the place, and afterwards sold the place to Anthony Catalena, who has it now to the best of my knowledge. I know of no Counter C!

C. 360. Waitee

June 26

Wahalahi - sworn I know this place, it is in Waikele in Pua House lot and Waia's land, bounded Mauiha by Kōmāhāmōe's land

Honolulu by Kaima's. Makai by Gov. John Waiance by Kahiki's - Claimant has one house - there is no place but the Gov. Place - Kaitahakoli gave him the place in Kuahine's time, and it has never been disputed since 1829 before which there was some trouble about it - but was settled.
 Caran - Confirms the particulars of the above testimony.

C. 862. Kahalehiki

June 26

Kalola - sworn - I do not know about the land but about the house. I consented to Claimant building the house - it is my land, and my claim is put in for it under the name of Kaluhiwalani (see ce. 886). The house was put up in 1817. I made no agreement with him as to any terms, but allowed him to put up his house on my land at his request because he had no convenient place of his own. Kahalehiki stated that he claimed nothing more than his house where it stands.

Continued next Page

Same Claim Continued

Kalauao sworn - This land is in Waikato in Ewa consisting of 3 Kala Patches - bounded Makai by John Ji's land - also Honolulu - Makai by Naahia Kamoas and Waiance, and also Honolulu and not John Ji as stated - Claimant had the place from Kapuai in 1816 - and has held it in peace ever since - Kapuai got it from the King a long time ago through his older brother, who had it direct, and he from him at his death with the King's Consent.

Kaaihee sworn and Confirmed the previous testimony

C. 859 Kalauro

June 26

1 Kalota - sworn. This place is called Pohala-in-Waichole. Ewa bounded Mauiha by Palaukii's Land, Honolulu by Pauoa's, Makai by Kauliahamoo's; Waianae by Lio's Land. - It is not fenced. - it has 6 kalo patches. Claimant got this place from me - I gave it to him in Kaahumanu's time - and it has never been disputed - I gave it to him for ever - there is some upland with it.

Kaaihee sworn and Confirmed the previous statement and added Concerning the house lot, is bounded Mauiha by Gov' road - Honolulu by Gov' fence, Makai by Kalauro's, Waianae by a foreigner called Totini.

3 This lot is bounded Mauiha by K. Kaalilio's fish pond. Honolulu by Kauliahamoo's; Makai by Kaima's; Waianae by K. Kaalilio's Land. Claimant got these two lands - 1st from his taking up the piece as waste lands in Kaahumanu's time, and the 2nd piece which is a fish pond from Puluo Mother of K. Kaalilio in time of Kaahumanu - all which lots have been undisputed.

222 C. 862. Kahalehili Continued

June 26

Kalauro - sworn. This place is bounded Mauiha by place of Kotii, Honolulu by Manamana's; Makai by Paak Land, Makaha side by Mahoi's Land. - I do not know of the number of Kalo Patches - there are 5 persons who have houses elsewhere who are tenants under Claimant. I do not know their names. Claimant got this place

From Kahuanaoa in 1846. There is one house on the lot. I do not know to whom it belongs. Wahalehili stated the names of the tenants to be: Li'kapalua - Kani - Mahina - Keawe - Niau. The house is Keawe's. These men have separate rights as tenants.

C. 1118 Puhī

26 June

Waiamāia sworn. This place is in Kahuanaoa. Consisting of Kahu and upland - bounded Mauka by Keiuharipo - Waileli by Nihi's land - Maikai by Waiamāia - Ewa by Kahuanaoa (and claimant got it from Keawe's uncle in 1830's time) and has held it till this time in peace. There is a small hut on it only, and no fence. Paahana sworn - and confirmed the previous testimony in every part.

C. 865 Wāhele

June 28

Uma sworn. This place is in Kahuanaoa. Bounded Mauka by road to Ewa. Waileli by Kapulani's place, Maikai by Kanihau's. Ewa by school house lot. It is fenced and claimant has one house on it. He got it from Wana in 1835 - and has held it without dispute ever since.

Waha - Confirmed the particulars as above stated.

C. 1127. Neolēwa

June 28

Waihe'e sworn - This place is in Pūanani, Kahuanaoa.

Consisting of 5 Kalo patches & some upland; bounded & made by Puhai's place; Waititi by Hopeni's, Makai by Puhai's Ewa by Kacuto's land. It has a ravine but no made fence - and no house - Claimant got it from Pahuoa in Kukui's time - and has held it in peace to the present time.

Mahuta - sworn and Confirmed the above testimony, and knows of no other claim.

C. 1125. Mau

28 June

Kumuhua sworn - This place is in Honolulu aina - consisting of 5 Kalo patches; bounded, Mauka by Kani - Makai's lands, - Waititi by Uhuuku's land, Makai by Hinimaha's and also Ewa. There is neither house nor fence - Claimant got the place from Paka's son, Kona - hiki in time of Kuatani - and has held it without dispute to the present time.

Paoa sworn - and Confirmed the above and knew of no Counter Claimant

C. 1124. Kahacauha

28 June

Kahawaii sworn - This place is in Honolulu aina - upland Kalo land. There is no house nor fence - bounded Mauka by Kauli's land; Waititi by lands of Judge Andrews; Makai by Pitani's; Ewa also - Claimant has one house at the corner of it - and got the place from Kaha about 1822, and has held it ever since in peace.

Kalino sworn - and Confirmed the statement above made -

Cl. 1123. Honu

28 June

Kaole sworn. This place is in Keoneua Honolulu -
-cina - Consisting of 3 Kalo patches & Kula land.
it is partly fenced and Claimant owns two houses
on it - bounded Maunā by Nūprau's place;
Wāititi by stream separating it from Kuluwai's place;
Makai by Kae's - Owa by Moo's -
Claimant got the land from Kuluwai in time
of Nōnanu - and has held it in peace to the present
time.

Wickie - sworn - and confirmed the above testimony
and knew of no Counter Claimant -

From
Mc LeesNotes
to Page 366
Inclusive

274

Claim 264. Thomas Cummins 28 June
Continued fr. P. 73.

John J. sworn - I know this place claimed by
Mr. Cummins. The Allen's got this land from
an old high Priest - "Kewa kewa" - The father
of the Allen Boys, who sold the land to Mr. Cummins
came here before the Missionaries, and this land was
given him in time of Kamehameha I. The old man
died, who is now dead, had a large land given him
at first, and it was afterwards all taken away
from him but this piece. This land is fenced, and
has a large house on it - It joins Dr. Judd's land
and is in Wāititi - Oahu.

Cl. 1130. Haili

June 30

Hawaii sworn - This land is in Kawanana Koa -
Nunam Valley - it is Kala & Kalo - lands in two

pieces.

1 First is a house lot bounded Mauka by Sone Jii's, Waititi by Pitani's; Makai by Kamaitui's place; Ewa by Pitani's. There is one house, two kalo patches and some uplands in it; it is fenced.

2 Second is kalo land far from the other. It is bounded Mauka by Kala hoo'ukad' lana, Waititi by Judge Andrew's, Makai by Pitani's and also Ewa.

Claimant got these lands from Kaaha in Kinane's time about 1835. He has occupied and cultivated them ever since in peace. Kaaha is Nonohiki.

Kaaha sworn - The testimony just given is all correct as far as I know. The boundaries are correct, but I did not know of the house lot being fenced.

The land however does not belong to Kaili; that is the whole. I am willing he should have a house lot, and all the kalo land he claims, but I did not give him all the uplands. He should bound it on the Ewa side by my land, and not Pitani's. I received my land direct from Kamehameha I. Kaili has fenced in too much, and I have put in a claim for part.

Kaili & Kaaha agreed to a mutual conference, and for the Surveyor after to survey it and fix the bounds:

Kaili said he had made a mistake, and consented to Kaaha's terms as to the bounds.

Cl. 1131. Pitani

30 June

Kaaha sworn - This land is in Nuuanu Valley, in the district called "Kawanana Hoa". It is in three pieces, without house or fence, and is mostly kalo. Claimant is living on his neighbors' lands, and preparing to build on his own.

1 First piece is bounded Mauka by Kaili's, Waititi by

Judge Andrew's land; Matakai also; Ewa by my land.
This is one Kalo patch only.

- 2 Second - is bounded Mautia by my land; Waititi by mine also; Matakai by Palakea's place; Ewa by Kaunehani's land: This is also Kalo land, one patch.
- 3 Third bounded Mautia by John J's; Waititi by Kapalianu Moku - Matakai by my land; Ewa by Ewa side. It is partly Kula & partly Kalo: 3 patches. I had these lands from Kaunehani & gave them (it) to Claimant in 1844, perhaps. My claim was never disputed, and I know of no counter claim to Pitani.

Hawaii sworn - Confirmed the above testimony as "protoloi loa."

Cl. 1133. Kanehana

30 June

Mookaia sworn - This land is in "Hawaii" Honolulu aina. It is in one piece, and not fenced: bounded Mautia by Pohaku's land; Waititi by Kapahakua's (land); Matakai by Kuhi mana (land); Ewa by a lane called Hawaii. There are 8 real Kalo patches and a 9th in a water run, scarcely a Kalo patch. Claimant has 3 houses on the land. Claimant lives in one - his mother in another, and his wife's mother in another. Claimant got this land from Mr. Butler of Kahauna ("He Kanaha ike Rama.") It was in time of Kinau, about 1835. He received it, and he has occupied it in peace ever since. I know of no counter claim.

See Butler's Claims.

Kalili sworn and Confirmed all the above testimony

July 3

1848

367

Cl. 63. Namaanu

See P. Ses. W. 1. 67. July

Kipoho sworn. This place is in Honolulu - it is in two pieces - both house lots.

1. First lot is bounded by Wahine alii's Manukia's Water St. Mauka - Waititi by Pahi's & Nancina's, Mahai by Kaumeatani's Kealiahonui's and sea side; Ewa by Naku's lands. Claimant got this place from Kaupena his elder sister - when Pihorocho came from Hawaii and has ever since held it in peace to this time. It is fenced and there are 3 houses on it - one is Ho'a's, one Kamake and the other is a small shed. They live under him (Claimant) and have no rights there of their own.

2. Second - is bounded Mauka by Kekuaniwai's, Hena's & Nauwainai's lands; Waititi by Kahanu's Yard & Chu's; Mahai by Water Street; Ewa by John Young's and Kelokokoi's - It is fenced - and has 9 houses - all belonging to Namaanu. (Namaanu stated that 7 houses belonged to himself, and there were 2 belonging to others who lived under him). This lot as now described includes the Charity School lot. (See Cl. 8511 Mr. Thompson) None of the occupants have any claim to make to the land - I am one of the number. We live there by permission and do work for Namaanu. He got this piece from his Sister Kaupena, who took it up as waste land - and it descended from her to him.

Nauwainai sworn. I know the facts of this case, and that the testimony now given about both lots is true - they were enclosed in 1823 - and Namaanu has held them ever since in peace - I never heard any claim existed to the ground on which the Charity School stands by the Trustees or Proprietors of that Building beyond the building itself.

This Ses. was taken on ge. of no record being made of that Forec. taken in the Statute Book

C. 768 Pio

25 3 July

Kahakulūli sworn This land is in several pieces - one piece is in Kahaumakua - Honolulu Ewa; another in Nūke Ewa; the other is in Waiōha Ewa -

1 First - Kahaumakua - bounded Mauike by Katalai-hopu's land - Honolulu by Kalaupala's; Makai by Gov. Pence - Waiānae - by Nuunu & Kahumuenā lands. There are 1, Kala patches - no house nor fence. Claimant got it from Kahiōpe former Honolulu - in time of Hewahewa - and has ever since held it undisturbed.

2 Second - Nūke - bounded Mauike by Kana-nahis land, Uia's and Naka's. Honolulu by Kalaupala's land; Makai by Kananahis & Makua's - Waiānae by Honolulu's stream. Pio has two houses on this land, and two Kala patches. No fence - Pio got this land from Wiwi about 1843. He is dead - he gave it by will when he died to Claimant - and has been held undisputed.

3 House lot Waiōha - bounded Mauike by Kahumuenā's land; Honolulu by Honolulu's stream - Makai by waste land of Ope; also Waiānae - It is fenced, and has house - The Claimant got this place from Kapai who willed it to him before he died; this was in 1836 - and it has ever since been held in peace.

Pio sworn and confirmed the testimony now given in the 3 lots, and knew of no counter claim to any of them

1848

369.

Cl. 872. Kahakūlūi

3 July

Pio sworn: This land is Koloulu in Honolulu Owa - bounded Maui by Kalaui's lands - Honolulu by the Rauonohi's; Makai by Honolulu stream, Waiānā by Puano's & Kama's lands. It consists of one kalo patch and 1 third of a fish pond - I heard this place from Ope in Kamehameha's time and has never been disturbed - He owns one house - it is not fenced -

Keliu - and Confirmed the particulars as above stated

Cl. 759. Keliu

3 July.

Pio - sworn - This place is in Honolulu Owa - and includes the $\frac{2}{3}$ of the fish pond in the former claim (872) unappropriated by it - It is entirely enclosed by Kahakūlūi's lands. Claimant got it from Wataani in 1837 - and there is no dispute about it -
Kahakūlūi - sworn - I am the son of Wataani and know that my mother gave the pond as described - I have no claim to it.

Cl. 117. Waiukini

3 July

Korawa sworn. This land is in Moana'ua - consisting of kalo patches - about 4. There is no house - no fence - bounded Maui by Koo-roo-apule's lands; Waiānā by Kahakūi's; Makai by Koo-roo-apule's - Owa by the same - Claimant got the place from his father Uki'i in 1842. who held it from an early time - it has never been disputed; it includes some other land

370.

Iokūwe - sworn and confirmed the testimony as given in this claim.

C. 1135. Umuama

13 July
216

Paea sworn - This land is in Honolulu aīna - called Kalo - Kalo land without a house - containing about 6 Kalo patches: bounded mauka by Pihō's Kalo lands: Waīlī by the same; Omakā by Tūnimakā, Ewa also.

Claimant got this land from Tūnimakā in time of Gov^r Adams - and has ever since held it in peace.

Kūmuhoe sworn - Confirmed the above testimony in the several particulars.

C. 1136 Paha

3 July

Kawahāeae sworn - This place is in Pōpōi Honolulu aīna - There is no house nor fence - it is Kalo lands - 6 patches - bounded mauka by Pūhau's lands. Waīlī by Nahalelauhala's, Mahai Ewa also. Claimant got the place from Nahalelauhala in time of Kūahine 1832 - and has held it without dispute to the present time.

Kalimantaloa - Confirmed the testimony as stated above and knew of no dispute.

C. 1139. Holoua

3 July

Hawaii sworn - This land is in Palakoa in Honolulu uka - and Kawananāho.

- 1 First - Kawananakoa - bounded Maunaloa by Kaolu's land, Waititi John Jii's, Makai by Kamaikue's, Ewa by Kaha's land. No fence - and Claimant has two houses on it. He got it from Kaha in time of Niniau, and has held it in peace to the present time -
- 2 Second - Palakea - bounded Maunaloa Kefu's land, Waititi by Keini Makua's, Makai also, Ewa by Pehe's. There is 1 Kalo patch - Cl. got this from Kefu also at the same time
- 3 Third - Palakea - bounded Maunaloa by Kefu - Waititi by Keini Makua and Makai also, Ewa by Kalaehakala's. There are 3 patches in this lot -
- 4 Fourth - is bounded Maunaloa by Makua's; Waititi by Kaaha's, Makai by Kefu, Ewa by Makua's land. There is 1 patch.
- 5 Fifth is in the same place Palakea - bounded Maunaloa by Pahukuhui's land, Waititi by Kealoha's, Makai by Kauhakaha (land). Ewa by Keina's land. Claimant got these last 4 lots from Kefu in 1832 and has held the whole without any dispute to this time. Molina sworn Confirmed all the previous testimony.

C. 1141. Kapelaumokaa

3 July

Hawaii Sworn This is in Kawananakoa -

- 1 First a house lot - bounded by Kaolu's place Maunaloa Waititi by Kalaohouika's, Makai also, Ewa by Kaha. Claimant owns the two houses on it - it has 1 Kalo patch and some other land - There is no fence -
- 2 Second - - bounded Maunaloa by Keina's land - Waititi by Napohaku's, Makai by Gov. roads, Ewa by Kaha's land - there are 3 Kalo patches in Cultiva

and some other lands - there is no house nor fence; Claimant had these two lots from Kaaha in 1842 and has held them since in peace.

Kalahouka sworn and confirmed the preceding testimony

Kaha's right was not considered necessary to enquire into by the N. C. on acc^t of his being known as a great landholder.

C. 1142. Kaiaipapa 3 July

Nahili sworn - This place is in Palakaa -

Honolulu utra -

- 1 First - is bounded mauka by Kaaha's place; Waititi by Judge Andrew's; Makai by Kinimaka's; Ewa by Kupu's place - there is one kato patch.
 - 2 Second bounded mauka by Kapahi's land - Waititi by Kinimaka's; Makai by my place, Ewa Holoa's. There is 1 patch only - neither house nor fence.
 - 3 Third - bounded mauka by Maikui - Waititi by Molina's land - Makai also - Ewa by Maikui's. There are 2 patches only - without fence or house - Claimant got all these lands from Kupu when Kaahini was Governor and has held them in peace ever since -
- Molina sworn and confirmed the above in every part.

C. 1138 Kuaana

3 July

Keaiakole sworn - This land is in Kauhakohu in

Konohiki - bounded Mauka by Kamaile's land; Waitehi by my land; Maikai by Kahuaiwanui's; Ewa by my land. It consists of 22 Kalo patches - or thereabouts and a piece of waste land - Napukaupahu (grown up Son of Claimant) owns some land within the boundaries given (5 Kalo patches) for which a claim has been sent in - There is one house - and is partly fenced - Claimant got the place from Keauiaole in Kamehameha's time - and has held it in peace ever since. Tahiti sworn and Confirmed the above testimony.

C. 11, 3. Waianau

5 July

Mahoe - sworn - This place is in Konohiki - it is Kalo land and Kula, bounded Mauka by Puhi's land Waitehi by Kalaikoa's; Maikai by Kahuaiwanui's; Ewa by Kahuaiwanui's land. Claimant got this land from Keauiaole in Kamehameha's time (1835) and has held it without dispute till this time - There is no house nor fence - at present there are 5 Kalo patches. Tahiti sworn - Confirmed the previous statement.

C. 11, 5. Paarana

5 July

Mahoe - sworn. This place is in Kula, Konohiki - Kalo and upland. bounded Mauka by Kolo's place, Waitehi by Kalaikoa's; Maikai by Kahuaiwanui's; Ewa by Kahuaiwanui's (land) Claimant got the place from Keauiaole in Kamehameha's time, and has lived there in peace till the present time - There are 11 patches of other land, cultivated, but no house nor fence. Waianau - sworn and Confirmed the previous statement.

5 July

Pihikua - sworn - This place is called Kuhikanaha in Honoluluaina - Consisting of Kalo-patches & a house lot - bounded Maunua by my place; Waititi by Keawe's; Mahai by Kalai's; Ewa by Kauhauhoi (Cano) - Claimant got this land from Kaeo in Kuakini's time about 1832, and has held it ever since in peace. There is one house of Claimant - and no fence.
Napukalua - sworn, and Confirmed the present testimony and knew of no other Claimant.

C. 1147. Ohiohu

5 July

Napohaha - sworn - This place is in Honoluluaina called Kuhikanaha. Its Kalo and uplands (all patches) bounded by Kaeo's place, Waititi by Kahakutitii's; Mahai by Keawe; Ewa by Pihikua.
 Claimant got this land from Tees in Kuakini's time; and has lived there in peace till the present time - He owns 1 house on it - there is no fence.
Kaaha sworn - Confirmed the previous account and knew of no Counter Claim.

(Consult Kaeo)

C. 1146. Kahakutitii.

5 July.

Halai sworn - This place is in Kuhikanaha Honoluluaina - There is one house of Claimant and eight patches in Cultivation - bounded Maunua by Kahale's land; Waititi by Kahana's; Mahai by Ohiohu; Ewa by Keawe's - Claimant got this land from Kaeo about 1824, and has held it in peace ever since.

(Inquire of Kaeo)

Palatia sworn and Confirmed the previous testimony;
and knew of No Counter Claimant.

Cl. 1128. Nukabukalo

5 July.

Mato sworn This place is in Keoniula Nonobuluaina
Consisting of 5 Mato patches and some upland. Claim-
ant has two houses there. The place is bounded north
by Kaumealani's land, Waititi by Kookilamane's,
Makahi by Waikotoa's and Heavepuca's lands,
Ewa by Kaucapapa's. Claimant got this land from
the Punaina named Hinaina also he's dead
he got it Kuakini's time, and has held it ever since
in peace.

Palati sworn The preceding testimony was Confirmed
in all the particulars.

Claim 624. J. Reynolds Cont. G. P. 91.

Know all men by these presents, that I Alexander Smith
a Citizen of United States, residing at Honolulu, Island
of Oahu, in Consideration of 2500 dollars to One paid
Stephen Reynolds, Citizen of United States, residing
in Honolulu - the Receipt whereof I do hereby acknow-
ledge - do by these presents give, grant, bargain, sell
and convey unto the said Stephen Reynolds, his heirs
& assigns, - all my right, title & interest in a certain
piece of ground, situated in Honolulu aforesaid,
bounded as follows: viz. beginning on Broad Street
at a corner between my said land and land belonging
to a Native named Makune, running Southerly
along said street 59 ft. to land belonging to Henry J.
Swinton. thence Westerly along said Swinton's land

Original
sent to
Mr. Day
- reads
- after copy
- ing into
- witness
of E. W. P.

117 feet. to land of a Native and Thomas Cummins, thence Northerly 8 feet, thence Westerly 16 1/2 feet, thence Northerly 43 feet, thence Westerly 20 feet, thence Northerly 54 feet, along the land of the aforesaid Native and Thomas Cummins, to land of the aforesaid Native, thence Easterly by the said Mahunes land 124 feet. to the bounds first mentioned, together with all the buildings, privileges and appurtenances to the said land in any wise appertaining & belonging: - To have & to hold the above granted & premises to the said Stephen Reynolds, his heirs & assigns for ever: - And I the said Alexander Smith, for myself, my heirs, Executors, administrators and assigns, do covenant with the said Stephen Reynolds, his heirs and assigns, that I am lawfully seized of the above granted premises: that they are free from all incumbrances; that I will, and my heirs, executors, administrators and assigns shall, warrant and defend the same against all persons legally claiming, to the said Stephen Reynolds, his heirs and assigns for ever: In Testimony whereof I have hereunto set my hand & seal at Oahu this 12th day of March 1841.

Signed, sealed & delivered in presence
of us, Henry, S. Swinton

John Keekē

A. Smith.

(Acknowledged before John D. Jasper Reg of Convey, dated 31 March 1848.)

Cl. 1153. Pahiti.

July 7.

Kuaana swom: This place is in Wapuuwulu Kono-
1 - lala aia - First lot - called Kauhahaku. bounded

Mauka by Keauiaole's Land; Waititi by Pahis, Makai by Kekuaiwaihie's Land; Ewa also. Claimant has one house on it - it is not fenced - nor cultivated.

2 Second lot - bounded Mauka by Keauiaole's Land, Waititi by Kekuaiwaihie's; Makai also and Ewa. It consists of one Kalo patch.

3 Third lot - bounded Mauka by Kekuaiwaihie's Land; Waititi also; Makai by Kaina; Ewa by a Gencheran's Land, recently got from the Aupuni. It consists only of one Kalo patch.

4 Fourth - is in Palakoa - bounded Mauka by Kekuaiwaihie's Land; Waititi by Kekaonohis; Makai by Keauiaole's; Ewa by Kekuaiwaihie's. It consists of five Kalo patches.

Claimant received the three first lots from Paopao the Wahine of Uu in time of Kinau - but Paopao objected to the claim when she heard Pahili intended claiming them - and they are now in dispute. For the first time since receiving them - Claimant has worked for Paopao giving a proportion of the Kalo to her.

Claimant got the fourth piece from Uu the same time she got the others from the wife Paopao - and there is no dispute about that - from any one.

Kahomaha sworn - Confirmed the preceding testimony - and never heard of any other dispute nor at any other time than that mentioned. Uu gave the 3 first lots to his wife and she gave them to Pahili - but joined his wife in the opposition when Pahili attempted to secure a Title from the Land Commission - there is no opposition about the 4th lot.

See Claim 626 Ukuuku.

Cl. 1150. Kaini.

July 7.

Uu sworn - This land is called Kamahela Honoluluaia. Consisting of a house lot and Kalo Land: bounded Mauka

by Nihō's place; Waititi by my lands; Mahai by Wāhine's; Ewa by Pooni's. Claimant has one house on it, and two Kalo patches - it is not fenced. Claimant got it from Kālciohēhōe in Kamehameha's time, and it has never been disputed to the present time.
Pāpau - sworn - Confirmed all the preceding testimony.

C. 1152. Keoni

Muhani sworn - This land is in Waikahalulu in Honolulu, aia - bounded Mauka by Kūmāhāhāi's land; Waititi by Oluwai-ōlina (land) - Mahai Okaheā's place; Ewa by Kāhāhāi's. Claimant has five Kalo patches in it, and some Kūla. There is no house nor fence - He got it from Kāhāhāi in 1841, & he got it from C. Kamehameha. It has never been troubled by any person to this time.
Kaliu sworn - and Confirmed all the previous testimony.

See Kamehameha's claims & Kāhāhāi's

From
 Mr. Lee's
 notes on
 the 16th inst
 to 26th

Claim 869 Pua

July 14th

- Kūlā sworn - This land is in Honolulu in district of Ewa - Mo-o-āia - consisting of 4¹/₂ acres
 2 Kalo - 1 Kūla - 1 house lot.
 1 House lot is bounded Mauka by Nōe's land, also on Ewa side of Waianae - Mahai by Kūhine's. There are 2 houses on it - 1 is Claimant's & 1 Pualī's his father in law.
 2 Kūla lands - is bounded Mauka by Pualī - Ewa by Kūā's, Mahai by "Pāina" - Waianae by Claimant's 1st lot

1848

379

3. Kato land lies together, and is bounded Maui by Koe's land, Ewa also; Makai by Kahienas'; Waianae by Koe's land. The name of these lands is "Maui." Claimant got them from Koe - the luna in 1842. I know of no counter claimant - Koe got them from Keatoku. Raamaikahiki sworn - Confirmed all the previous testimony.

Cl. 882 Poouii

11 July

- Nahena sworn - This land is in Waianae, Ewa - consisting of 2 Pieces - a house lot & Kato land of 7 patches.
1. House lot is bounded on all sides by land of Kahano-lona - Claimant has one house on it.
 2. Second - Kato - is bounded Maui by Kekuangoas land, Honolulu by Naones', Waianae by Kaanui's & Puaki's, Makai by Pahanas' lands. Claimant got these lands about 1835 from Napahi a Konoohiki; he is Pahanas' brother - Claimant has held these lands in peace - I know of no counter claimant. Kumalai sworn - and Confirmed entire the previous testimony.

Claim. 881. Nihala

14 July

- Raamaikahiki sworn - This land is in Honolulu, Ewa.
1. Sit in 3 Pieces - First piece - House lot - bounded Maui by land of Nika, Honolulu by Natama's; Makai by Kaopi; Waianae by the Pajina a Koaupuni. The Claimant has a house on it - it is not fenced.
 2. Second - Kato land - 10 patches & some kula - bounded Maui by Kaopi's land, Honolulu by Nika's; Waianae by Kaopi's; Makai by Gov's land, Waianae by Kaopi's land.

3 Third - Kalo Land - bounded Mauka by Hili-naes, Land Honolulu by Ohai's; Makai by Kukai's, Waianae by Kalamas's.

Claimant got these lands from Kaopi Nonohiki in about 1836 as a gift - and has held them ever since in peace - I know of no Counter Claimant.

Pue - sworn knew of no counter claim, and confirmed the testimony now given.

(l. 879. Puakai

14 July

Kumalai sworn - This land is in Waiawa of Ewa consisting of 6 Peces. Kalou is their general name - they are partly Kalo & Hutu.

- 1 House lot is bounded Mauka by my land, Honolulu by Makaiheekona's; Makai by Kekoni's; Waianae by Paaina i Reaupani. There are 2 houses - one is Claimant's father in law's - Ohulimie's.
- 2 Second - bounded Mauka by land of Palatikoo and Kekuanooa; Honolulu & Makai by Artemas Bishop's; Makai by Kekuanooa's also - Waianae by Kalepi's & Kaveloo's - This is Kalo Land.
- 3 Third - bounded Mauka by land of Kahauolona; Honolulu by Isaac Korbottle - Makai also by Kahauolona; Waianae by Keamamahuilani's - This is a Fish Pond.
- 4 Fourth is bounded Mauka by land of Palatikoo; Honolulu also; Makai by Kahauolona & Waianae. # Consists of 2 Fish Ponds.
- 5 Fifth - bounded Mauka by land of Keamamahuilani; Honolulu by Kahauolona's; & Palena's - Makai and Waianae by land of Kaesohu - This is 2 Fish ponds.
- 6 Sixth - is bounded Mauka by Pooni's land; Honolulu by Keamamahuilani's land - Makai by Ohai's; Waianae also - This is 1 Kalo Pond.

Claimant got these lands from Kahunacina with the exception of the Kalo patch (Mole) which was given to him by Kaamui during last year. He got the first 5 pieces about 1838. Kaamui's title was a very old one, which he got about 1826. I think he got it from Napahii.

Claimant has lived there in peace - I know of no Counter Claimant

Kauwa sworn Confirmed all the above testimony.

C. 874. Kaamāi Kahuiki

14 July

Wikalā sworn: This land is in Honolulu - Ewa - in two lots.

- 1 First House lot is bounded Mauka by Kahunacina's lands; Honolulu by Kaneoala, Makai by my lands; Waianae by Paimānā o Ke Aupuni. He only owns the house, and the land on which it stands belongs to Kaneoala.
 - 2 Second Kalo - bounded Mauka by Kahuiki's ^{Kaneoala's} lands; Honolulu by Kōkōnōhōi's; Makai by my lands and Kiliwāi's; Waianae by Kahuiki's ^{Maipiohōi's}. There are 5 Kalo patches on it. Claimant got these lands from Kaneoala about 1836. I know of no Counter Claimant.
- Due sworn Confirmed the above & knew of no Counter Claimant

C. 875 Kane

1848

14 July

Kauwa sworn. This land is in "Wāimalū" - Ewa it is Kalo & Kūka lands - in one piece; bounded Mauka by Maluō's, Honolulu by Paimānā Aupuni, Makai by Kāianui's & Paoao. Waianae - Opalaui's & Kaui's lands.

House lot - Kula & Kalo lands constitute this lot - it is not fenced. Claimant got it from Kalaikoa - Honolulu in 1838. I know of no Counter Claim. He has lived in peace till this time.

Nikala sworn and affirmed the same.

Resumed P. 281, Vol 3

Cl. 876. Nohunohu

14 July.

Kaamaitakihiki sworn - This land is in Honolulu of Ewa - 1 Piece - part Kala & Kula; bounded Maunā by Nihua's land; Honolulu by Kealanā; Makai by Cacao's; Waianae also.

It is not fenced - there are 2 Kalo patches & Kula land with 1 house - Claimant - has lived on it a many years - he got it in Kamēhameha 1st time. he has ever held it in peace to this time.

Nikala sworn - and affirmed the same.

Cl. 886. Kahalewai

14 July

Kealanā sworn - This land is in Honolulu of Ewa consisting of 4 Kalo patches & Kula in one lot having 1 house; bounded Maunā by Gov. land. Waianae by Puniawa's; Honolulu by Cacao's; Makai by a small stream dividing it from Kaopū's.

Claimant got this land from Kealoa in 1823 who is the agent of Kelepanonohi, and lives under her. There is 1 house only on it. Kaiki'ape sworn - affirmed the same; and added he knew of no Counter Claim.

C. 88. Kaohi Kapu

14 July

Nopunohu sworn. This land is in Koaiae, Owa. It is in one piece of 5 Patches - Kula 1 house; bounded near by Pavinia Aupuni; Honolulu by land of Kaohimau, Makai by Naneikawaiesta's; Waianae by Kaumalei's and Kikahoe's. Claimant got this land from Namaanu Konoohi in 1825 and has occupied it in Peace - there is no Counter Claimant.

Koalani sworn - and affirmed the same in every particular.

C. 97. Thomas Phillips for Kaohi Kapu 17 July.

continued p. 38 v. 1.

Thomas Phillips sworn. This land consists of two pieces: one a house lot in Honolulu, and the other a lot in Nuuanu Makai of the new Road Makai of Dr. Judds. Mr. Metcalfe's surveys are both correct of these two places - dated 17 Sep. 1846. The house lot was given to Sally White - mother of Kaohi Kapu by Keahimakanui in 1831, who gave her the Nuuanu piece a short time after - called "Pienuke" in the survey. Sally had possession of the same until her death in 1843, and the two pieces then came to Komanai - her husband, who held them in fee till his death in 1844, when he willed them to Kaohi Kapu. Keahimakanui and her husband Komanai, after this tried to take ~~to take~~ these lands from Kaohi Kapu who was my nephew and I was his Guardian appointed by Kekeuanooa 24 June 1844. I then had a trial about these lands, and they were given to me to keep for the Child. The town lot I sent to Wm Merton at 24th Pth Month, and invest the Rent money for the Boys benefit. He has lived with me ever since the Mothers death, and does now, going to school at Kahunia. The lot at the trial was divided by cutting it into two equal

parts nearly, one part is now occupied by Pohaku; and the other by me. which I claim for the Child.
See C. 1003.

The lot in Muanui was taken away from me 4 days after I gave administrators bonds; and I have had nothing to do with it since 1844. It is now occupied by Pimaia and his Wife - who were put on it by Sally White in 1831. Governor Kekuanou told me he took this place away because Koriamai wanted to contest the right in land. I told him I would have no more law suits or trouble about it -

M. Kekuanou sworn - This land in Muanui formerly belonged to Namaua, and afterwards to me. Witness expressed his desire to see the land before he gave any more testimony - testimony postponed.

Resumed Page 291 v 3

C. 880 Niulii -

17 July.

1675 Kaakia Niho sworn - This land is in Waipile Ewa. Consisting of 7 kalo patches - There is no house, bounded Maunā by land of Kōtōweliweli, Kōnōhū by Kauli Kānōa's - Maikai by Kāmole's; Wāwāia by Gov^t fence - Claimant got it from Kōlowētini, Kūna under the King ^{in 1847} and is to keep it as long as he does the paakao work.
Ohule sworn - confirmed the above

C. 888 Mimealani (^{signature} Itheca Lani) 17 July

Niulii - sworn - This land is in Waipile - Ewa - it is one piece made up of Kēla + Kēla - There are

10 Kalo patches - 9 of which belong to Claimant - #1 to Alaa-
Raa living under him. The upland has 3 houses on it
2 are Claimants and 1 Alaa Raa's.

It is bounded Mauka by Kanealoha's land, Honolulu
by Kaulia o Ransoa's; Makai by Kumaiana's; Waianae
by Gov! Jence. Claimant got it from Kanealoha about
1836. No one has ever disputed his rights to my knowledge
Kaakia Kiako - sworn Confirmed the same & knew of
no counter Claimant.

C. 890 Kuhano

17 July

Nalii - sworn. This land is in Waikoloa - Ewa - it is
a "mooama". It consists of 1 Kalo patch and upland.
There is 1 house. It is bounded Mauka by Kana's land
Honolulu by Pi's; Makai by Kuluhiwala's - Waianae
also. Claimant got it from Kana the Honolulu
about 1835, who gave C. 3 Kalo patches first & then took
two away in 1841 without reason. Claimant has lived
in peace there since he got this land. I know of no dispute
about it but that of Kana, who took the two away because
Kuhano was sick, and has since cultivated them -
Ohule sworn - Confirmed the above particulars.

Leitana Nalii

C. 891 Kaakia Kiako

17 July

Nalii - sworn. This land is in Waikoloa - of Ewa - it is
Kula & Kalo in one - bounded Mauka by Kama's land,
Honolulu by Kaulia o Ransoa's; Makai by Kumaiana's;
Waianae by Gov! Jence. There is no house. Claimant

obtained it from Natio loweliweli in 1846, who is a Nonohiki. Claimant does the work of the King, there are only two Rights on this land - that of the Aupuni and the Man.

Himealoni sworn. - I know the above facts to be true, as stated, and I know no dispute.

C. 896 Nalii

17 July

Kalata sworn - This land is in Waitete of Ewa & called Pauhala. It consists of 3 Kalo patches - and one house is upon it belonging to Claimant's friend Muku. It is bounded mauka by Laukahi's land, Honolulu by Hoimaoi's, makai by my land, & Waianae by Kapapa's.

I gave Claimant this land about 1830, and he has lived there in peace ever since - it belongs to him & Government alone - I am Nonohiki & have no rights in it.

Kuhano sworn - Confirmed all the preceding testimony.

C. 897. Ohule

17 July

Kuhano sworn - This land is in Waitete of Ewa it is one piece - Kalo & Kula - there is 1 Kalo patch & 3 houses on it - one is Claimant's - one Kuali's, and the other Kane olei's - they live under Claimant.

Gov. fence is on one side - and Waitete. Pāua fences it on another - It is bounded mauka by Nauliohano's land, Honolulu by Kapua's, Makai & Waianae by Nauliohano's. Kapua Nonohiki gave Ohule this land about 1835 - from which time to this he has

never been disturbed.

Naliu sworn & stated the same particulars

cont. 302 VIII

C. 898 Kanaeoa

17 July.

Heliamau sworn - This land is in Honouliuli of Ewa. Consisting of 4 Peces - mostly Kalo.

- 1 First lot is bounded Maunā by Kauli's land, Honouliuli by Kapihōho's & Keope's; Makai by Pool fence; Makai by Kekauonohi's. It has 3 Kalo patches & 2 houses; 1's Claimant & 1 Luamais who lives under him.
- 2 Second. Kula land bounded Maunā by Kapihōho's land & Kauli's, Honouliuli by Upeai's; Makai by Nika; Waianae by Kauli's; there are 2 Kalo patches in it but no house.
- 3 Third. Chiefly Kalo - bounded Maunā by Keope's land; Honouliuli by Kaamāikāhiki's; Makai by Kauli's; Waianae by Mahina's and Kabeuanui's. This is 1 Kalo patch.
- 4 Fourth is bounded Maunā by Honouliuli stream; Honouliuli by the high road from the Sea in land; Makai by Pehi's land; Waianae by Kōi's land. There is some upland & 2 patches in it.

Keope gave these lands to Claimant in 1824. Keope is Nonohike under Kekauonohi. Claimant has cultivated these lands & held them in peace to this time.

Thakane sworn - and said he knew the particulars of the testimony as stated were true.

C. 899. Kahooweliweli

17 July

Kalihue sworn. This land is in Hoaeae - Ewa -

It consists of Kalo & Kula - there are 5 Kalo patches and some Kula lands with 1 house. It is bounded mauka by Kaopa's land; Honolulu by Moos; Makai by Kamanu's; Waianae also.

Claimant got this land from the Chief Namauu about 1832. and has occupied it without dispute ever since in peace.

Namauu sworn - and admitted he gave this land to Claimant - and the truth of the preceding statement - but said - "When Claimant dies I am his heir, and the land returns to me."

C. 901. Kuahine

17 July

Kaneoola sworn - This land is in Honolulu - Ewa.

It consists of two separate Kalo patches.

1 First is bounded mauka by Naha's place; Honolulu by the same; Makai by Kukeha's; Waianae by Paale's lands.

2 Second - is bounded mauka by Ninolia's land; Honolulu by Naha's; Makai by Kahue's; Waianae by Honoumua's. This land was Claimant's wife's Kaumaumuholo - who gave it to Claimant - She got it from Niniau before 1839. She is too ill to appear here. Claimant & wife have never been disturbed in the possession of it.

Keheliamiau sworn - Confirmed the preceding particulars.

C. 902. Haakaa

17 July

Kekuakahiua sworn - This land is in Honolulu - Ewa Waimanalo - Consisting of 2 Kalo patches in one lot & 1 in another. There is no house on either.

- 1 First lot - 2 kalo patches bounded Maui'a by Makua's land Honolulu by Kekauonohi's; Makai by the sea shore bluff, Wai'anacae by Kekauonohi's Kula land.
- 2 Second - One patch is bounded Maui'a by Makua's land; Honolulu also; Makai by my place; Wai'anacae by Naueakamo'o's place.

Claimant got these lands from her husband Naauka'i; who held it from Nahaikai; luna under Kekauonohi.

- ? Claimant got it about 1831. The other husband before her name always held it in undisturbed peace. Kaitinooa sworn and fully confirmed the previous particulars.

C. 994. Napeana

19 July

Makuaikaimaka. This land is in Waiaua. One consist-
ing of 4 lots.

- 1 House lot - bounded Maui'a by Kekua'o'o's and on all sides being in his field. It has 3 houses on it - 1 Claimant's - 1 Naou's and 1 Heaui'makulani's. The two last persons live under Claimant - His Generals.
- 2 Second - one kalo patch bounded Maui'a by my land. Honolulu Makai & Wai'anacae by land of Mi. Claimant got this land from Kaani - a Chief living at Waiaua - he got it in Kamaha-meka 1st time about 1828 and has ever since cultivated it and occupied it in peace. Kati is now Honohiki & Kekua'o'o. There is no Counter Claimant.
- 3 A Fish ponds - bounded Maui'a, Makai & Wai'anacae by land of Kawai'olaloa W^e; Honolulu by Kana'maulu's.
- 4 A Fish ponds - bounded Maui'a & Makai by Kawai'olaloa's land. Honolulu by Kaka'uolono's; Wai'anacae by Kana'maulu's. Claimant made these two ponds himself by permission of Kawai'olaloa - and he has ever since held them in peace.

Poouli sworn - and Confirmed the particulars now given in testimony.

Note. Kawaiolou's tes^t is wanted concerning the Fish ponds.

C. 905. Naimaena

19 July

Mumu sworn - This land is in Honouliuli - Ewa. Consisting of 2 Pieces.

1 First House lot is bounded mauka by land of Noholowa; Honolulu by Kekaunohi's; makai by the same, and Waianae also. Claimant has two houses on it - it is not fenced.

2 Second - Kato land - bounded mauka by my lands; makai by Kilea's land - Honolulu & Waianae by Kekaunohi's. It is not fenced. Claimant got this land from Kaope - a luna under Kekaunohi in about 1825. and has ever since held it in peace - I know of no contestor.

Kauhailapa sworn - Confirmed the preceding particulars, knowing them to be true.

Claim 906. Nanoho

19 July

Ruana sworn - This land is in Honouliuli - Ewa.

Consisting of 7 Kato patches & some Kula in one lot; and bounded mauka by Kaea's land - Honolulu by Manuwa's; makai by Kekaunohi's; Waianae by Kaea's. Claimant got this land from Kawaiolou under Katope - he under Kekaunohi.

in 1844 it was obtained; and has held & improved

1848

391

it ever since - There was a dispute in old times about this land, but it has Ceased for 10 Years.

Kamaala sworn and Confirms the previous particulars.
(Evidence of Kalewai wanted)

Co. 907. - Kuana

19 July

Kamoho sworn - This land is in Nuka Honolulu Ewa, consisting of 3 Patches of Kalo and a strip of Kalo lands. It is not fenced & bounded Maui by Kamaala's land, Honolulu by Kawahānui's, Makai by Konauna's (Konohe), Waianae by Kamaala's; from whom Claimant got it in 1842 and has ever since Cultivated & held it in peace - I know of no Counter Claimant.

Kamaala Sworn - Claimant is my Son-in-law, and I gave him this land in 1842 - I got it from Kawāna in 1833 and held it in peace till 1842 - I know of no Counter Claimant.

Co. 909. Kanaiahua

19 July

Namaun Sworn - This is in Poaee Honolulu Ewa Kalo lands - bounded Maui by land of "I" ~~and my land~~; Honolulu & Makai by my land, and Waianae by my land & that of Kalo. It has 3 Kalo patches. I gave it to Claimant in 1835 who has tined there in peace ever since - he had it on this condition - if he dies before me, having no children, the land reverts to me as his heir, but if I die first, the land is his truly Son's.

~~Namane~~ ~~sworn~~ Confirmed Namane's statement and knew Claimant had held & cultivated the land ever since he obtained it, in peace.

C. 910. Nunu

19 July

Naimuena sworn - This land is in Honolulu, Oahu.

Consisting of 2 pieces -

1 First - Mauka lot bounded Mauka by Gov's fence; Honolulu by Kethauonohi's land; Makai by Kamahana's; Waianae by Amakahi's. Claimant has two houses on it - and it is fenced.

2 Second - Kalo land bounded Mauka by Kethauonohi's land and on Honolulu side; Makai by my land; Waianae by Kethauonohi's. Consisting of 4 Kalo patches & some Kula.

Claimant had this land from Kawa, the old Honolulu in 1833 - and has held and cultivated it ever since in peace without any disputant.

Kauhailapa sworn - and knew all the previous testimony to be true.

C. 911 - Kauhailapa

19 July

Naimuena sworn - This land is in Honolulu, Oahu in two distinct pieces -

1 First - Four Kalo patches and a small strip of Kula having a house on it - bounded by Gov's fence; Mauka - Honolulu by a stream between it & Hina's land; Makai by Kamakahi's; Waianae by Manao's land.

- 2 Second piece - one kato patch - bounded mauka by manaole's land; Honolulu by Kanakahilau; Makai by Akauka; Waianae by Kawahoea's land.

Claimant had it from Kanakahilau, Honolulu in time of Ninian before 1839. and has held & cultivated it ever since without any one to disturb him.

Cont. of Test. W. P. 165 July 21.

Cl. 641.

J. W. & Makai (Co.) Mainae No 210.

Kaawa sworn

Continued. P. Page.

I know this land - it formerly belonged to Kalaimoku. From him it went to Kawa at the time of building the Fort. He was under Kalaimoku. Kawa lived there until he went after Sandal wood in Rotorua, then Kawa gave it to Kaiava, the father of Mainae. Kaiava lived there till after the death of Kalaimoku, and died soon after. Kaiava lived there still until he died about 1830. After him his wife conversed with Leleiohoku and Mato, to have the place settled. Mainae lived there under her mother, and there was no ejection of her from the land. This is all I know of the matter.

Cl. 1051.

Kanakaole

July 21

Kalaimoku This land I know - it is in Napalama - Oahu consisting of 3 lots.

- 1 House lot - it is not fenced - and is bounded mauka by Kawai's land; Waitiki by Kuona's (Neddes) Makai by Kaiona's; Ewa by Kalulu's land.
- 2 One kato patch - bounded mauka by Kaiona's land; Waitiki also; Makai by my land; Ewa by Kalulu's & Kaiona's land.
- 3 One kato patch of fish ponds - bounded mauka by Kaiona's land,

Waititi, by Nuena's (Meddles) lands; Makai by my land; Ewa by Hoalulu's. Claimant got these 3 pieces from Naiona-Konohiki under the King, in 1844, the gift was made. I know of no Counter Claimant. Claimant has cultivated and held these lands ever since he got them in 1844.

Naiona sworn. I am a Konohiki under the King - I gave Claimant these lands in 1844, as a Hoacina. I have no claim on these lands except for the King who is entitled to Claimant's work every Friday - or 3 days each month rather. As long as Claimant and his heirs do the Hoacina work - the land is the Claimant's, and his heirs on the same. Can do so - No person but the King has any claim to this land.

Cl. 1058. Mana

21 July

Manoha sworn. This land is in Puihiki - ^{Palau} Palama - It is in one lot of 9 kalo patches and a spot for a house. it is not fenced - bounded Makai by Nuena's land; Waititi by Naboto's; Makai by R. G. Davies's; Ewa by Nuena's land.

Claimant got this land from Nuane in 1843. Nuane is a Konohiki under the King. Claimant lives under Naboto Konohiki under the King - I do not know of any Counter Claimant.

Claimant Mana says he has given this land to Palau his son - who lives under Nuane.

July 28

Nuane sworn. - I gave this land to Palau for ever - Claimant lived on it long before.

1848

C. 107. Mahele

3rd.

26 July.

Keawe luai. This place is in Aiiwaolima - Honolulu aina -
Consisting of 3 pieces.

- 1 House lot - bounded Mahele by Lea called "Kaalaa"; Waiite by Main Road to Nuuanu - Makai by Pilo's land, Ewa by that of George Woods; It is fenced - and - has 4 houses on it. Claimant owns 2. (Pilo owns another) Kaneanawai & Kuhio own one each and not Pilo - this lot includes 3 Kalo patches
- 2 Second - Kalo land - bounded Mahele by Kaalaa; Waiite by Onis's place; Makai by Puon's; Ewa by Nuuanu Road there are 4 Kalo patches - no house or fence.
- 3 Third - bounded Mahele by Kaiahoapi's place; Waiite Kaunakaa's; Makai by Lea imalo's; Ewa by Nuuanu Road.

These lands originally belonged to Keliha, and came to Clamant in 1836 from her. In 1841 I saw Clamant in possession of these lands and know he has held them undisturbed ever since. I was acting as luna and inspecting lands at the time.

Kepena - Edwin and Kne the previous statement to be true.

C. 998. Pua

26 July

Nekeno sworn - This is in Paukoo - Honolulu aina -
Consisting of various kinds of land - bounded Mahele by Olomana (land) Waiite by Aiiwaolima, separated by a path; Makai by Kanopias, Mia's and Waihaula's lands; Ewa by Kaalaa's. This place contains 10 Kalo patches, and two houses which are Clamant's; it is only partly fenced. Claimant got the land from the King in 1844, and confirmed to him last February by the King in writing - Claimant has lived there in peace to this time.

Maehawai sworn and Confirmed all that had been stated.

C. 913 Napoho.

26 July

Maehawai sworn - This land is in Waialea, Ewa in two pieces.

- 1 Is bounded Mauike by Nahapua's lands, Honolulu by Keakua's lands, Maikai by Pali's, Waianae by Kana's lands. There are 4 Kalo patches in this lot.
- 2 Second - Two Kalo patches - bounded Mauike by Maikai's lands - Honolulu by Keakua's, Maikai by Kana's, Waianae by the Nobility - Puulaka - There is no fence or house to either of these lots - Claimant got them from Doer Mahine in 1835 - his father Keahua occupied these lands in 1822 and when he died in 1835 they came into Claimant's hands. There had never been any contest or dispute about Claimant's or his father's right.

Napoho sworn and Confirmed the testimony as it had been given.

C. 1004 Maikai.

26 July

Napoho sworn - This place is in Waialea, Ewa First House lot - bounded Mauike by Maikai's place, Waialea by Lukuotani's land and by the same on the two other sides.

It has two houses of Claimant with an arched fence - he got this land from his father and it

1858

37

has descended from the ancestors - He received it from his father Keu in 1816. who is still living but weak & infirm.

2. Second place - 9 Kala patches & Mauka - bounded Mauka by Oni's lands; Honouliuli by Keu's lands; Makai by Waiatia & Kamoa & Honouliuli; Waiancea by Naopala's lands. Claimant got this from Keu in 1811. and has lived in peace - no one opposing to the present time.

Waiatama sworn and confirmed the several particulars stated - and knew of no Counter Claimant.

C. 960. Loopuu -

26 July

Naopala sworn - This land is in Honouliuli - Ewa and consists of two places -

1. House lot is bounded entirely by my lands - Claimant has one house on it - there is none but the God fence.

2. Second - Three Kala patches - bounded Mauka by Nika's land; Honouliuli by my lands; Makai by Mauea's lands; Waiancea by my lands - No fence or house - I have always understood Claimant has lived in possession of these two lots from his ancestors in peace - to this time - there is no dispute that I know of.

Nama sworn - Confirmed the statement made in all the particulars, and knew of no Controversy.

See 1. 13 1/2 19

C. 947. Naopala -

26 July.

Loopuu sworn - This land is in Honouliuli - Ewa - consisting of 5 separate pieces -

1. House lot - bounded Mauka by Seehia's lands; Honouliuli by Nika's; Makai by Naopala's; Waiancea by Nika's lands.

398
141

Second lot - 14 Kalo patches - not fenced - bounded
Mauike by Nika's; Honolulu by Kaula's land;
Makai by Naneaola's; Waianae by Po-pua's.

3 Third - 3 patches - bounded Mauike by Naneaola's
land; Honolulu by Naneaola's; Makai by Po-pua's
land; Waianae by Kaula's land.

4 Fourth - 2 patches - bounded Mauike by stream
between Naneaola's lands. Honolulu by Nika's;
Makai also. Waianae also.

5 Fifth - bounded Mauike - by Laaukalo's land.
Honolulu by Nika's. Makai by Po-pua's. Waianae by
Naneaola's land - 3 Kalo patches. Claimant

has held these lands from his Ancestors down -
Kaula is a Honolulu Huna - and Claimant's elder
brother - and he gave him these lands in 1841.
None have disputed his right to this time -

He got the house lot from Napahi his father in
1841 - it has been transmitted from Ancestors
down without any disputing the right to this time -

Naneaola sworn - and confirmed the entire testimony
about the Kalo lands - but knew nothing about the
House lot.

Note - There is one Kalo patch in the House lot as it
has been defined - belonging to Naneaola;

C. 916 - Naneaola

26 July

Naneaola sworn - This land is in Honolulu. Ewa
in two lots.

Bounded Mauike by Nika's land, Honolulu also;
Makai by Laaukalo's stream; Waianae by Naneaola's
land. There are 3 houses of Claimant's -

2) Kalo lands & patches bounded Maunā by Kāhalaia's lands, Honouliuli by Kāhalaia's; Maikai by stream dividing it from Kāhalaia's. Waianae by Maikai's. There is no fence. Claimant got these lands from Kāhalaia in 1842. who owns them under the Kōkōmohi. Claimant has held them in peace to this time.

Proper sworn Confirmed all the preceding statement.

C. 945. Wahou

26 July

Maikai sworn - This land is in Honouliuli (Wahou) consisting of 4 Kalo patches bounded Maunā by Kāhalaia's place. Waikō by Kāhalaia's; Maikai by Kāhalaia's; Ewa by Maikai's lands. Claimant got this from Wahou in Kāhalaia's time 1839. and has ever since held it in peace. Ewa sworn - and Confirmed the particulars as above given. The land is not fenced.

C. 947. Kaunū

26 July

- Maikai sworn This land is in Honouliuli - Ewa. Consisting of 4 Kalo, principally Kalo.
- 1) Bounded by a stream running to the mountain - Honouliuli by Kāhalaia's lands, Maikai by Kāhalaia's, Waianae by Kāhalaia's, containing 6 Kalo patches.
 - 2) One Kalo patches bounded Maunā by Kāhalaia's lands, Honouliuli by Kāhalaia's; Maikai also Waianae by Kāhalaia's lands.
 - 3) Two Kalo patches bounded Maunā by Kāhalaia's & Nienu's lands, Honouliuli by Kāhalaia's, Maikai by Kāhalaia's. Waianae Maikai's land.

One Nalo patch - bounded Maui by a winding branch of the Sea, and Honolulu - Waianae by Pio and Kāhuna's lands, Makai by the Kāhuna's lands. Claimant got this from his father in 1818 at his death in February last who had it from Kāhuna in the Kāhuna's time. Nalo was Claimant's name as at the head of the claim rec^d he was father of Nalo who puts in his claim as eldest child and as having received it by gift. There are 4 other children - 1. Nalo is one daughter - 2. Nalo - 3. Kāhuna, 4. Kāhuna. This land is left as joint property of all. Nalo acts as Representative of the rest -
Nalo sworn. Confirmed the preceding partitioners in whole.

C. 912. Kāhuna

July 26

- Luana sworn - This land is in 3 Pieces in Honolulu -
- 1 - uli Ewa - bounded - First lot. Maui by Healan's lands - Honolulu by Kāhuna's lands; Makai by Nalo, Waianae by Alo'o's. It is fenced; and Claimant has 4 houses on it.
 - 2 Two Nalo patches - bounded Maui by Kāhuna's lands, Honolulu by my place, Makai by Kāhuna's, Waianae by Kāhuna's. Some Nalo also is in this lot.
 - 3 Three Nalo patches bounded Maui by Ohia's land, Honolulu by Kāhuna's lands, Makai by my place, Waianae by Ohia's, also some Nalo.

Claimant obtained these lands from Kawaia in time of Kaahumanui - and has held them ever since in peace without dispute.

Nuina sworn - and Confirmed at the previous testimony.

From
McCles
Notes

Claims N^o 85 Thomas Phillips & 273 Joseph Booth -
counter claims relating to Boundaries of lands in Nuuanuu.

July 28.

See Page 30.

Via Ehuhotewa sworn. I know the land of Mr Phillips called "Kaimuohena", and its bounds. I know also "Kewalo" and its bounds, the land of J. Booth, it is large and I have known its boundaries from time of Kamehameha. The land of Kaimuohena runs from the Valley of Nuuanuu up the Ridge on right hand of Bradley going up nearly to the very summit of the ridge but not quite, and then it meets the land of Kewalo. The point where a stone will roll down into the Nuuanuu Valley is the divide line between Kaimuohena and Kewalo. The line is well defined by scattering stones: there is a well on the line. All on one side of this ^{line} ~~land~~ is Kewalo, and all on the other side is Kaimuohena. The true line is above the wall now built between Phillips & Booth. I went with Metcalf, Phillips & Kooliliamaunu, luna anahu when Metcalf made the survey, and pointed out the true bounds of Kaimuohena, which I am sure extends up to where a man can walk along: he cannot walk along the side, but only on or very near the top of the ridge. I never lived on Phillips land, he asked me to give testimony by Booth. This is all he said to me, he never said he would give me any thing for the testimony, nor instructed me what to say. Hatalai sworn. I know the bounds of Kaimuohena & Kewalo.

Kaimuohena runs up the ridge to where men used to sit for Birds - the top of it. I know the bounds well for many years: ever since Kamehameha I - I, my father, and Grandfather, lived on Kaimuohena. Niwalo does not come down the ridge.

Naa - Sworn - I know the boundaries of both lands in dispute - ever since Kamehameha I. I and my Ancestors lived on the lands.

Kaimuohena extends up the ridge to the right of Muanu Valley; the dividing line is this; wherever a stone would roll down to Muanu Valley there is the land Kaimuohena, and where it would not roll down - is Niwalo. The line is well defined by small heaps of stones where the men used to sit up and watch for Birds: it is on the top of the ridge.

*Co. ex. d.
by Rost.* I do not live on Phillips' land. I live on Kiao's. I have had no communication with him, but came on a summons.

Nukuwailehua sworn. Some years since I was luna aukau here and helped to settle the bounds of these two lands in dispute - (it was agreed by all that his testimony was good & should be given)

In 1842 I ran up the line and built the wall between Mr Booth's land Niwalo on Pano a bally side - then I built the wall on Muanu Valley side; and ran along the foot of the ridge where a stone would lodge ^{to} roll down. I had some dispute with Ruddle, and found this was the true boundary. This ran along the line of Naialwela and Laimi until I arrived at Kaimuohena, and in finding the line between Niwalo & Kaimuohena, I adopted the same rule, and where the stone would lodge on being rolled down, there I built the wall. I consider from the fence up to

the top of the Pali, and over to the wall on the other side is Kiwato, and all below the wall on Nuuanu side is Kaimuohena. I only know the boundaries direct and ascertained them by these landmarks giving their testimony, and particularly Naehukohewa.

Naehukohewa sworn - I remember Truliwaitehewa building the wall he has spoken of, and he sent Goome to point out the bounds between Kiwato & Kaimuohena - but being sick I could not go. He came afterwards to me and told me where he had built the wall, and I told him it was not right - the line was farther up near the top of the Pali. (Truliwaitehewa acknowledged his mistake in saying landmark was with him, but said that he sent to him for instructions at the time.)

Kalai recalled - and said he did not go as Truliwaitehewa says, with him to point out the bounds, but I told him the boundary was where the Birdcatchers sat to catch. Before Kiwato reaches Kaimuohena, the Nuuanu Valley side line turns up the ridge, and then follows up the valley along the top of the ridge.

Kaa recalled - Confirmed the statement of Kalai through out.

Neikaha sworn. I know the bounds of the two lands in question - the dividing line between them is where a stone would stop when rolled down the ridge, about where the wall is built. Kiwato is any place above where a stone running down would stop; but where the stone would stop is Kaimuohena. This is a general rule for the division of lands in the same position - these bounds I have known from the time of Kamehameha I. I am one of his old warriors from Hawaii.

Kaita sworn - I know the disputed bounds of Kiwato and Kaimuohena - the dividing line between them is

just where an old path used to run as you ascend the ridge - it is a road where they brought down wood. A half way down the ridge, below this pathway is Kaimuohena, and above it Niwalo. The wall now standing is very near but not exactly on the boundary line.

Kauwaoke sworn - The bounds of those two lands in dispute are not very clear to me. I know that the dividing line is just way up the ridge where an old path ran: the fence is the dividing line. Above it is Niwalo, and below it Kaimuohena. Witness said he was now living with (Dr. Proctor's) Nahakae sworn - knew very little of the bounds in question.

Koiamai sworn - I know the bounds of Niwalo and Kaimuohena, the dividing line between them is not where a stone would stop but where it would commence rolling down. The Muanu boundary line of Niwalo turns up the ridge on Pahi before it reaches Kaimuohena, and runs to the crest of the ridge and follows it up the valley - Kaimuohena runs to the top of the ridge.

See page 30

Continued Page 426

C. 1005. Nahiki

28 July,

Nahookohu sworn - This land is in Waikite. Ewa consisting of 3 pieces -

1. First - House lot bounded by land of Kihukiwalanie, Maupai, and all sides. Claimant has 1 house on it, and it is fenced. His father took it up when waste and made his house there, where he lived in peace till this son - Claimant was a man, when he gave it up to him - he is 30 years old.

2. Second. Four patches of Kalo lands, not fenced. Bounded Maunā by land of Kaula Kamoa; Honolulu by Kahalo-ohuaotes; Waianae by Pōhōni's; Maunā by Pūhūiwatanis.
3. Three Kalo lands. Bounded Maunā by Kahalo-ohuaotes; Honolulu by Pōhōni's fence; Maunā by Pūhūiwatanis, Waianae by Pōhōni's lands. Claimant got these two lands from Kāhōni about 1838 before Koolīkīmanu was headman there. There is no counter claimant.
Nu sworn - Confirmed all the previous statement

C. 1006. Maunā

28 July

Claimant personally withdrew his claim. Pūhūiwatanis (see c 9914) having agreed to give him some portion of the land if obtained.

C. 1008. Nu

28 July

Kāhūipani sworn - This land is in Waikōle Ewa - Consisting of 3 pieces.

1. First house lot. Bounded on all sides by lands of Pūhūiwatanis - Claimant has one house on it, fenced. He has lived on it in peace from or long before 1839. Keoni ana got the land of Pūhūiwatanis which bounds this land and it is now his on all sides.
2. Kalo and uplands. Bounded Maunā by Kaula's lands; Honolulu also; Maunā by Waikōle River; Waianae by Kāeo's lands; consisting of 3 Kalo patches & strip of waste land.
3. One Kalo & some uplands. Bounded Maunā by Pōhōni's fence; Honolulu by Nihos; Maunā by my land; Waianae by Kāeo's lands.

Claimant had these two last pieces from me 18 years ago, and held them in peace till this time. There is no Counter Claim to them.

Cl. 1009. Nahamu

28 July.

Kehuapanio - sworn - This land I know it is in Waikoloa - Eloa - Consisting of two pieces.

1 House lot - Bounded on all sides by Huluhiwalanis land. Claimant had 1 house on it - And it is fenced. He took it up 3 years since as a waste spot and built a house on it - No one opposed it - The land belongs to Government if any body.

2 Walo lands, 8 patches and some uplands - bounded Mauike by Koonohu's land, Koonohu by John Li's; Makai by Waikoloa River, Wai'anae by my land. Claimant got this last piece from me 3 1/2 years ago; but he cultivated it long before; previous to 1839, and I gave it to him because he was a good industrious man to be his for ever - There is no Counter Claim.

Cl. 1010. Nahookohu

28 July

Kehuapanio sworn. This land is in Waikoloa - Eloa - Consisting of 5 Walo patches & some uplands. Bounded Mauike by Gov. Penn; Koonohu by J. St.; Makai by Nahamu's; Wai'anae by Niho's land.

Claimant got it before 1839 - Jas Koonohu gave it to him as his own for ever. I think in 1838. There is no Counter Claimant - and he has held it in

peace to this time since I gave it to him - Cutting it.

C. 272. Henry Sumner for John L. Bancroft - August 2
Minor now in England - and taken up out of its order in view of C's departure.

W^m French sworn. This lot is in Honolulu generally known as the "Bancroft lot" bounded Maunaloa by Capt. Carters place, Waititi by branch street, Maunaloa by Luther Wrights lot, Ewa by Garden Street. It is fenced; and the fence is the true boundary; it has 1 dwelling house and out-houses on it.

I formerly owned this property and I got it from W^m L. Finckley who got it through the sanction of Gov^r Adams, but from whom I cannot say. I sold the property to John Bancroft by deed dated 15 August 1838 - the deed is genuine (which was shown to witnesses) I conveyed these premises to Bancroft with the consent of the S. J. Gov^r as expressed in the deed.

I went to Gov^r Kekuanaoa and he gave me permission to sell the same - Bancroft soon after the purchase, left on a voyage to the North W. Coast, and was murdered by the Indians. He left only one heir, his Son, the present Claimant, he told me this Child was his only heir. From the time of the sale to the present, I have never known of any other Claimant but the present one.

Henry Sumner, appeared on behalf of Claimant John L. Bancroft and produced a power of attorney which fully satisfied the Boards of his right to act in the matter of this affair (This instrument was not considered necessary to copy, being a joint one including other affairs)

C. 903 - Kauhulu

Aug 2

Puki sworn. This land is in Kuaiva Waianae. Culu -
Consisting of 4 lots.

- 1 First - a house lot bounded Mauike by my lands, Honolulu and Kalaehoukaima sides also; Makai by Apiki's lands. Naimie's is also on Kalaehoukaima side. It is not fenced. Claim has 2 houses and 7 kalo patches on this lot.
- 2 Second. Cultivated lands some distance from the other-bounded Mauike by Weikenui's lands; Honolulu also, & Weikenui's; Makai by my place, Kalaehoukaima by my land and Eui's. There are 32 kalo patches on this lot.
- 3 Third - bounded Mauike by Apiki's lands, Honolulu by Weikenui's, Makai and Kalaehoukaima by Pupuka's. Consisting of 6 kalo patches and kula.
- 4 Fourth bounded Mauike by Naahomia's; Honolulu by Puhau (lands), Makai by Waakaaika (lands), Kalaehoukaima by Kalamoo (lands). Consisting of 8 kalo patches, and some land with Coiwa nut-trees on it. Claimant got the first piece - house lot from me many years ago - twenty - and has lived on it ever since in peace. He got the second piece of 32 patches from Waapuuiki a Honolulu in Dober's time, and has planted them ever since and held them in peace. There is no Counter Claimant. He got the 3^d piece from me when I gave him the 1st. I gave this piece (3rd) from Waapuuiki. Claimant has held it ever since undisturbed. He got the 4th piece from Waapuuiki in Dober's time - about 1825. and has ~~ever~~ since held it in peace. I know of no Counter Claimant to any of these lands. Wahuna sworn and confirmed the entire testimony now given.

C. 1007.

Koomoa

2 Aug 7

Wakola sworn - This place is in Waikele - Ewa. It is kalo and kula - having 1 house on it of Claimant - having 8 kalo patches, it is in one piece; bounded Mauike by Govern's place; Honolulu by my lands, Makai

1848

409

by Wataronō's; Waiana'e by Pulaihi's.
I gave this land to Claimant in 1846. I had it from my husband
Kelluhiwalani the same year. And he had it from Wamehameha.
My husband is a Chief. The land belongs to Claimant only &
I dealing with all right title or interest. I ever had in it. There
is no Counter Claimant.

C. 1011 - Nekealopa

Aug 2

Kumaiuna sevon. This place is in Waikoloa Ewa. Consisting
of 2 Kalo patches together, bounded Maunā by Mito's lands,
Honolulu and Makai by Nahula's lands, Waiana'e by Nahi-
mū's lands. Claimant got this land from Māhāpio in
1826 and has cultivated it ever since in peace. I never heard of
any Counter Claimant.

Māpahu-moa sevon. Confirmed the particulars of the above test-
imony.

C. 1012 Kolo-wali-wali.

Aug 2

Kumaiuna sevon. This land is in Waikoloa Ewa - one strip of
Kalo and Wāla. containing 6 patches of Kalo, no house or fence,
bounded Maunā by my lands, Honolulu by Paūliokāmōa's,
Makai by Niūhi's; Waiana'e by John Stevens. Claimant
had this land from John Stevens in 1843, or rather from
her husband who is dead. he had it from Stevens then, and the
same year gave it Claimant. She is married now to Wāhūa.
She has cultivated it by her husband's plantations ever since she
got it. There is no Counter Claimant. Stevens had it from the King.
Nekealopa sevon. and said having lived long by this land
he knew the testimony given was true.

Counter Frank. Manini

C. 1013. Muku

Aug 3rd

Naki sworn - This land is in Waitete Eoa - consisting of one house lot only - there is one house and the fence is its true boundary, having on Maunā side Natiki's land; Honohuki and Waianae by Kulihiwatahi's land; Makai by Naki's. Claimant has lived in peace on it ever since Pihohō's time - he had it from Kulihiwatahi and there is no Counter Claimant.

Noomou sworn and confirmed the testimony as above.

C. 1014 Kumarina

2 Augth

Napahumoa sworn - This is in Waitete Eoa - one piece - Kula and Kalo - having 10 Patches Kalo and 1 house on it - bounded Maunā by Hikealani's; Honohuki by Naulakā's and a stream; Makai by Kolo-waliwali's; Waianae by Eao's fence.

Claimant had this land from Kataluwai - Honohuki in time of Naomi about 1825. and has lived there ever since, cultivating it - there is no Counter Claim!

Netualopa sworn - Confirmed the above statement - having lived long near the land.

C. 1015 Kukelewa

Aug 2

Naki sworn - This is in Waitete Eoa - Kula and Kula in one piece with a house - having 5 Kalo patches, bounded Maunā by Mamani's; Honohuki by Manihi's; Makai by Kulihi's; Waianae by Katiwai's. Claimant had it from Kahoara in 1825 and has held & cultivated it in peace to the present time. Kahoara is a Chief - there is no Counter Claimant.

Maole do. Confirms the statement above.

C. 1016 Maole

Aug 2

Kapahemoa - This is in Ulumoku. Ewa - Consisting of 6 Wala patches and a house lot, with a house of Caimant in one lot. Bounded by Goo. Gene Maunā; Honolulu by Nihō's land; Makai by Wapala's; Waianae by my land. Caimant had this land from Nahini, a Lord of the lands; in Koomi's time 1835. he has held and planted it ever since and there is no Counter Claimant.

Wekualopa Sworn - Confirms fully the above testimony from knowledge of his own.

C. 1017. Kapahemoa

August

Humaina sworn - This land is in Ulumoku - Ewa, it is in one - a. Moa aena - Wala and Wala - Claimant has one house on it. Bounded Waialea by Pihakahiā's land, Honolulu by Heote's; Makai by Nahini's; Waianae by Kauliohanoa's. Claimant had this land in 1810 from Nahini - who had it from Kaco the Chief before 1839 - Claimant has held and lived on it and planted it ever since he got it - in peace - there is no Counter Claimant. Wekualopa Sworn - being a neighbor - Confirms all that has been stated from knowledge.

C. 1018. Pataua'elo

Aug 2

Humaina sworn - This land is in Waialea Ewa - being two separate pieces - a house lot and Cultivated land.

1 First House lot bounded Maunā by Hauliohāmōā's, Honolulu by Kahōni's; Malāi by Madōā's; Wāianae by Keoni Ana's.

Claimant has one house on it - her husband's name is Kacua. She had the house from her ancestors a long time back - and held it in peace.

2 Second Cultivators Land, or Kālo. bounded Maunā by Maikohānā's; Honolulu also; Malāi by Hauliohāmōā's; Wāianae by Kahōni's. She had this from Hewaheioa - under Chiefly Name of Kamehameha 1st time. And has held it ever since in peace.

Kekūalapa sworn - knew the truth of the preceding testimony.

376.

C. 1019 - Kukūiāina

Aug 4th

Kekūhāiōle sworn. This land is in Kōroāhiki - Ewa - in 3 separate pieces, or three different names of one piece.

1 First house lot bounded Maunā by Land of Pūpūka - Honolulu by Kēhākonohi's; Malāi by Keoni's; Wāianae by Kēhākonohi's land. Claimant has 1 house on it it has no fence - but is planted with potatoes. Claimant had it from his father by will in 1847 - who had it from time of Kamehameha and held it in peace to the time of his death.

Pūpūka sworn - and confirmed the testimony given and knew of no counter claim.

C. 1020. Maunā

Aug 4

Kālawāia sworn - This land is in Waikōke - Ewa - consisting of 3 pieces.

1 First House lot bounded Maunā by Kānealōa's land and on all sides he is Kōnōhiki. It is fenced and Claimant has 1 house on it.

1848

213

2 Second - 1 Mata patch bounded Maaka by Waialeaha Hono-
 -lulu by Kaula-panoa's, Makai and Waianae by Likia
 Lani's land - Claimant had these two lots from Waialeaha
 I do not know, but I have Maion's sign to be living there
 7 years and that he has had the place since time of
 Naomi - and it has never been contested.

3 Third - 1 Mata patch - bounded Maaka by Niho's land,
 Nonolulu and Makai also. Waianae Nahala's.
 Claimant had this last lot from Niho in 1845 - who got
 it from Waialeaha in time of Naomi - it has never been
 disputed -

W. K. Sworn - and Confirmed the above testimony and
 knew no Counter Claimant to any of these lots.

C. 1021. Maawe. Aug 4.

Kalaivaea Sworn. This land is in Waialeaha. Mata
 land in 2 pieces

1 Two patches - bounded Maaka by Kaula's & others, Nonolu-
 lu by Lakaeris, Makai by Niho's, Waianae by Pan-
 puu's land -

2 Second - 1 Mata patch - bounded Maaka by Kaula's;
 Nonolulu by Makai's; Makai also; Waianae by Kaula's
 land. Claimant had these two lands from Kaula
 etc in 1845 who got them from Makai long ago -
 They have never been disputed to this time - Kaula
 is sick.

A. P. Sworn - and Confirmed all the particulars
 above given, and knew of no Counter Claim.

C. 1022. Pimahiwa Aug 4

A. P. Sworn This land is in Waialeaha - Mata

Consisting of 5 Kato patches and some other lands -
 bounded Mauka by Kukuiaines lands; Honolulu
 by Nanihōkamoa's; Makai by Kamoa's;
 Waianae by Govern. Fence. No house or fence.
 Claimant had the land from Nanihōkamoa in
 1816 who received it from the King as Nanihōkamoa

It has never been disputed - Nanihōkamoa
 received the land from John Young personally,
 Kukuiaines sworn - and Confirmed the testimony
 as above given and Area of no Counter Claim.

C. 1151. Ohiakau

Aug 7th

Kamakahoa sworn - This land is in Owaikahalulu,
 Honolulu area - consisting of 5 Kato patches house lot
 it has 1 house & is partly fenced; bounded Mauka by
 Nanihōkamoa's land; Waite by Nealihōmi's; Makai by
 Nanihōkamoa's, Ewa by Malini's.

Claimant had this land from Nanihōkamoa at Honolulu
 in time of Boki - perhaps 1825, and has lived on it
 in peace ever since - there is no Counter Claimant
 Ohiakau sworn, and Confirmed all the above account

C. 1155 Naumeti

Aug 7th

Ohiakau sworn - This is in Owaikahalulu Honolulu area
 consisting of 10 Kato patches and a house lot in one -
 there is no house - bounded Mauka by J. Woods lands;
 Waite by the King's land; by Nanihōkamoa's Makai; and
 Ewa by a small stream. Claimant had it from his
 father who had it from Kōomi about 1835. Claimant
 has had it in peace ever since his father's death in 1836.
 and no one has disturbed him.

Kamakahoa sworn. Confirmed all the above testimony

1818

C. 1157 Napohaku

115
Aug 7

Nahoa sworn. This land is in Honoluluaina near
Nuwana valley, in two pieces

- 1 First House lot - with the house or fence - bounded mauka by
Naina's land; Waititi by Paakahi's; makai by John C's;
Ewa by Kaaha's
 - 2 Nalo lands - 3 patches - bounded mauka by Kahi's, Waititi
by Kamaheles; makai by Neauwepepe's; Ewa by moonie's.
- Claimant had this land from Keliwanooa about 1833
and has cultivated it ever since without opposition.

Ohia oke sworn - Confirmed the preceding particulars.
By letter rec^d from Ct. and copied in N. Dec. VIII 1. 245 Ct. gives up
to Keliwanooa no right in the 1st lot.

C. 1161 Kuanahiki

Aug 7

Piho sworn - This is in Owaikohalaulu Honoluluaina,
consisting of 7 Nalo patches, & some Pida lands. There is no fence
nor house. It is bounded mauka by Kamaheles' land;
Waititi by land of the King; makai by Keoni's; Ewa by
Kahakahi's. I gave this land to Claimant in 1837, and
he has ever cultivated it ever since in peace. I had it from
Kalama (Queen)

C. 1158 Kaiawa

Aug 7

Pala sworn - This land is in Makauluwa in Honoluluaina
consisting of 7 Nalo patches, and a house lot with 2 houses
on it - without a fence: in two lots.

- 1 First King's land - bounded mauka by lands of Pohiva,
Waititi by Nahe's; makai by Mates; Ewa by Kaule's.
- 2 Second Nalo lands - bounded mauka by Punui Keliwanooa's
land - Waititi by Keliwanooa's; makai by the King's; Ewa by
Nahe's lands. Claimant had these two pieces from

Kauli, a luna-acia under Kōhīānāoa Gov^r of Oahu, he got it in time of 'I Pōhī' about 1825, and has ever since cultivated it in peace to this time.
Mahe sworn - This land borders on hīne, and I know the testimony given is true - it is undisputed.

Cl. 1162 Kūmbira

Aug 7

Ohialau sworn - This is in Owaikahāhāhū Honoluluaina consisting of some Kūla and 6 Kāli patches in one. Not I know of nor has any house. I know of mānūka by my lands; Waititi by Keali'ihonui's; mānūka by Māpūka's; Ewa by Māhāes.

Claimant has it from Kāiama in Pōhī's time 1825 perhaps, and has ever since held it in peace without dispute of title.

Namāhākoa sworn - Confirmed all the testimony as above stated.

Cl. 1163 Kāoao

W.

Aug 7

Namāhākoa sworn - This land is in Owaikahāhāhū Honoluluaina. Consisting of Kāli and Kūla - there are 10 patches of Kāli on it and 2 houses. No fence. Bounded mānūka by Māpūka's lands; Waititi by Kāiama's; mānūka by Keali'ihonui's; Ewa by Ohāhāhā's. Claimant has this from Kāiama and old Honolulu of the Kings (deads). She got it in Pōhī's time 1825 - I think - and has ever since lived on it in peace - it is undisputed.

Ohina sworn Confirmed all the preceding testimony.

1848
C. 1165. Nanakamui. Aug 9

Isaaka sworn - This land is in Honolulu. Consisting of two pieces.

1 First - House lot ana Kalo lani - bounded by lands of Pahahi Maikai; Makai also; Waiiti by Nanakui's lands; Ewa by John S's - there are Kalo patches and some Kula on which is a house of Occidents.

2 Second Kalo lani - bounded Makai by Alena's land; Waiiti by Kenali's land; Makai by Wahaki's; Ewa by Nanakui's. Kalo patch only. Claimant had this land from Nanakui a Konoheke under the King in 1830 about Kaomi's time. Claimant has held it in peace ever since unto this time without dispute. His Konoheke is Nanakui and he works on Fridays - which is the price of the land.

Walino sworn and Confirms the above testimony.

C. 1167. Isaaka (Kahoolia) Aug 9

Nanakamui sworn - This land is in Nuuanu Honolulu. Consisting of two pieces.

1 First - Land with house on it - bounded Makai by Pahahi's land; Waiiti by Nanakui's; Makai by John S's; Ewa by Napohaku's. On this lot is 1 house and 1 Kalo patch belonging to claimant.

2 Second - Kalo land - bounded Makai by Napohaku's land; Waiiti also; Makai by Kauihu; Ewa by Waahaa's 1 patch. Claimant had this land from Napohaku a Konoheke under Kekuanaoa in 1831. and has held it ever since undisturbed in peace.

Walino - sworn - Confirms the testimony as above given.

C. 1168. Mahaiuwai Aug 9

Kaiapapa sworn This land is in Honolulu in two lots. First Land with 3 parcels on it belonging to claimant and of Genesee bounded Maui'a by Napaohaku's land; Wa'ititi by John J.'s; Ma'ikai by Ka'aka's; Ewa by ...

Second - 12 Kalo patches in one lot bounded Maui'a by Unaxema's land; Wa'ititi by J. Pitkoi's; Ma'ikai by Napaohaku's; Ewa by Pitkoi's Ma'ikai. Claimant had this land from Kuniwaka the present Una'wahai in 1835 and he has held it in peace without dispute.

Kahiki sworn - Confirmed the same.

C. 1170. Hala'i 9 August

Kahakulua'i sworn - This land is in Honolulu in one piece part Kalo and part Tuba with 1 house on it. Not Genesee bounded Maui'a by Kio'io's land; Wa'ititi by Nahale's; Ma'ikai by land Catten Koinice; Ewa by Kauhau'oi.

Hala'i has this land from Asa Kaco in Kiuahines time (1831) and has lived on it ever since in undisturbed peace; there are 5 Kalo patches on it besides the Tuba.

Kapukatua sworn - Confirmed the above testimony

C. 1171. Kahiki Aug 9

Kaiapapa sworn - This land is in Palekeu Honolulu

consisting of 3 pieces. I live on the land.

- 1) Kalo lands - 2 patches: bounded Maucka by Waiulaula, Waititi by Niinimauka's land; Makai by Kopu's, Ewa by Molina's
- 2) 1 Patch bounded Maucka by my land; Waititi by Niinimauka's; Makai by Holoua's; Ewa by Molina's
- 3) 1 Patch bounded Maucka by Kopu's; Waititi by Niinimauka's; Makai by Kopu's; Ewa by Niinimauka's land.

Claimant had these 3 lands from Kopu a Kauhiki under "Paapi" in 1831 about, and has ever since cultivated them without dispute.

Makadunwai sworn - Confirmed the above testimony.

C. 1176. Palapa

9 Aug.

Koula sworn - This land is in Kōiia Honolulu area. one piece of Kūla & Kāla with one house on it, and 3 Kalo patches, not fenced, bounded Maucka by Kaai's land, Waititi by Kāmshouka's; Makai by Palapa's; Ewa by Kauhaukoi (land). Claimant had this land from Kaai's a Kauhiki. He got it in 1838 or 9, about 1838 time, and has ever since held it undisputed.

Koula sworn confirmed the above testimony.

C. 1173. Kāau

9 Aug.

Kāau sworn - This land is in Kōiia Honolulu area one piece part Kūla and Kāla with 5 patches and 2 houses fenced with sticks, bounded Maucka by Kaai's a Kauhiki's land; Waititi by Kāuulawela (land), Makai by Palapa's; Ewa by Kauhaukoi (land). Claimant got this land from Kāuulawela Kauhiki under Kaai's a Kauhiki. He got it long before Kāuulawela was Governor of Oahu: it was in the line of Kāmshouka's

There is no Counter Claimant - and he has always held it in peace.

Keola sworn Confirmed the above testimony.

C. 1174. Keawe

Aug 9

Kaupukāne sworn. This land is in Kācūlūwela -
Kōnōlūtūāina, two pieces -

1. Kācūle lot - bounded Mauiā by Kāhōli's lands,
Wāititi by the same and all sides; having 1 house & fence;

2. Kāle lands - 4 patches - bounded Mauiā by lands
of Ohia'ohia - Wāititi by Kāhōli's, Mauiā by
Kāhōli's, Olaa by Pili'kūi; It is named Kūhānāka.

Claimant had the land from Olaa Kācū about 1836
when Nāhienāna died; and has ever since held
it in peace -


Kāle sworn and Confirmed all the above testi.

C. 1175. Pāhōhana W.

9 Aug

F. Kācūwai sworn - I know this land; it is in house
lot in Kāhāina Maui - it has 1 house & is fenced.

The fence includes more than this, which is shown
by the mark O



This bounded Mauiā by Alēnāi Keawe, Olaa
also; Mauiā by Pāhōhana, Kācūwai also.

Claimant had this land from Pāhōhana in 1837 and
had his house up in 1838. It was Pāhōhana's
land given this land to Pāhōhana's former husband,
Kēkēhupū, who died in 1838 and left it to his
wife the present Claimant - Mauiā lives on it -

at this time under Claimant - I have heard there is a counter Claimant in the Grandson of Pūpūka, who is dead. I never heard of any dispute till this Year.

Nanaua sworn. I know this land, and never heard of any other owner to it than the Claimant and her husband till last Year. She & her husband, before this lived in peace on it, when he died she returned to Oahu and left some one in her place - Nanaua's statement is true.

Cl. 1186 Kaia

Aug 11.

Pakete sworn - This land is in Moanalua Mookahiokai consisting of 2 pieces.

1. First Kalo & Kūka: bounded Maunā by lands of Kūhina; Honolulu by my lands; Makai by Kalapalaoua's; Ewa by Kaloua's. 3 Kalo patches and some Kūka not fenced.
2. 1 Kalo patch, 1 Fish pond & some Kūka not fenced. bounded Maunā by Kalapalaoua's lands; Honolulu ~~Makai~~ by lands of Keoni's; Ewa by Kapali's.

Claim. had these lands from Koomoapule, Kāia under Tiekianaoua in 1816 or 1818. and has held them to this time in peace.

Koomoapule sworn said he gave Cl. these lands when the fort was building, and he has ever since held them in peace.

Cl. 1181 & 1183. Pakete

11 Aug.

Koomoapule sworn This land is in Moanalua - Oahu - consisting of 3 lots.

1. House lot: bounded Maunā by lands leased to W. L. Sumner - Honolulu by the same & Ewa, Makai by Tiekianaoua's. It is fenced & has 3 houses - one is Pakete's. He is the owner of it.

under Claimant

2 Four Kalo patches & Kula - bounded mauka by Kukini's
lands; Honolulu by Kanaloa's; Makai by Kane-
toahine's; Ewa by Kaia's. Not fenced -

3 Three Kalo patches and Kula not fenced - bounded by
a small stream dividing from Kai's; Honolulu
by Kane toahine's; Makai, Moanalu stream, Ewa
by Opa's. I gave these lands to Claimant
in 1820. and he has ever since lived on it in peace
without dispute.

C. 1184. Kaa

Aug 11

Taele sworn - This land is in Moanalu Kona -
called Kaaula - in two lots.

1 No one lot bounded on all sides by Wm Sumners
bounded lands; and Claimant has 1 house on it fenced.

2 1 Kalo patch near the 1st lot bounded mauka by
Pukiki's; Honolulu by Kukuluhine's; Makai by
Kukuluhine's; Ewa by Pukiki's. Claimant had these
lands from Kukini's in time of Kamehameha 1
Hoanooapute is present - Koochiki - and has ever
since held them undisputed.

Hoanooapute sworn. I am Koochiki, and the land
belongs to Claimant - there is none to dispute it.

C. 1185. Ahaina

Aug 11.

Hoanooapute sworn - This land is in the 1st of Papatiki
in Moanalu - Kona - one lot - with two houses -
1 is Claimant's and the other his Mother's - it includes
also 1 Kalo patches - it is not fenced; bounded
mauka by Gov' road leading to Ewa; Honolulu by

1848

123

My land, Makai by Gov. Kato patches; Ewa by Kauhānuiānui lands. I gave this land to Cumant about 1819 and he has lived on it ever since without dispute. I had it from his father.

C. 1186 Kūhālamāu

11 Aug

Kooneapūle siwou. This land is an ili. Called "Muliwāi" in Moanalua Kona - in two lots.

1. House Lot - 1 house and Cook House on it. Bounded Mauiha by Gov. Road to Ewa, Honolulu by Kūha called "Kauiki"; Makai by My land, and Ewa.
2. Two Kato patches - bounded Mauiha by Kaniakūia's land; Honolulu by Kūha's; Makai by Kōia's; Ewa by Kaawa's. I gave Cumant this land in 1825 about - he has ever since held it undisputed.

C. 1187. Keolanui W.

11 Aug

Kooneapūle siwou - This is in the ili of Muliwāi Moanalua Kona - consisting in one of 3 patches + a small piece of Kūha - no house or fence: bounded Mauiha by Pilo's land; Honolulu by Uuāloha's; Makai by Nahookete's; Ewa by Kuapalahā's. I gave it to the Parents in time of Kamehameha I. They are old and have given it to her (C^t) and has been held by them ever since I gave it in peace - without any dispute.

C. 1189. Ewa

11 Aug

Wailua siwou This land is in Kauhānuiānui Kona two lots.

- 1 Cultivated land, bounded by the King's land Maunā and on all sides. Claim' has a house on it.
 - 2 Kūka land - bounded Maunā by Davi's land; Honolulu also; Makai by Kaumealanis and Ewa. Ohule a luna gave it to Claimant in about 1837, and he has held it ever since in peace.
- Kapa Kai sworn - Confirms the testimony given above.

Q. 1190 Kapaumanu

11 Aug

Kapaumanu sworn - This land is in Moanaluakona - in two lots.

- 1 House lot - with one house and partly fence. bounded Maunā by road to Ewa Gov's; Honolulu by Kaima's land; Makai & Ewa by my lands.
- 2 Eight kalo patches & 4 fish ponds, bounded Maunā by Gov's road; Honolulu by Kaima's; Makai by Gov's land; Ewa by Pohaha's. I gave this land to Ct. about 1824. I fear then Konohiki under Kapihi name - and he (Ct.) has ever since lived on it without any dispute to my knowledge.

Q. 1191. Kuloa

11 Aug

Kapaumanu sworn - This land is in Palama - etc of Kapaumanu - in two pieces.

- 1 House lot - with 1 house of Ct. not fenced, bounded Maunā by Gov's road from Honolulu to Ewa; Honolulu by Kapaumanu's lands; Makai also; Ewa by Koolihamani's.
- 2 Four kalo patches and a water course, bounded Maunā by Muma's lands; Honolulu by Kapaumanu's, Kiki's, Palama and Muma's; Makai by Uinauma's; Ewa by Kapaumanu and Toka's lands.

Keaniani gave C^t these lands about 1836. He was luna under Kailiwoewa, and has ever since held them without dispute.

Uma's sworn - Confirmed the previous testimony.

C. 1192 Kawahae

Aug 11

Hoona'apule Sworn - This land is in the Pt of "Maikolea" Moanalu Kona: in two lots.

- 1 House lot with 2 houses of C^t and fenced with a hedge. bounded MauiKa by Wai'aula (Caus), Honolulu by Kahai's (Caus) Maikai by a Bluff or pali, Ewa by my lands.
 - 2 2 Kalo patches - bounded MauiKa by my lands; Honolulu by Kalamas; Maikai by Kanaana's; Ewa by Kapuni's.
- I gave Claim these lands in about 1826 when Bobi was Gov. and he had ever since held them in peace.

C. 1193 Kala

Aug 11

Hoona'apule Sworn - This land is in Moanalu - Kona. in 3 pieces

- 1 One Kalo patch called "Seme", bounded MauiKa by my lands; Honolulu by Pakia (Caus), Maikai by Kila's lands; Ewa by Kameiahu's.
 - 2 One fourth of a Kalo patch - Sworn $\frac{3}{4}$ Claimant $\frac{1}{4}$ and Paaloo's; it is very large; and is bounded as a whole by land of Kalamas MauiKa - Honolulu by Kameiahu's; Maikai by Kila's; Ewa by Kameiahu's.
 - 3 5 Kalo patches and little Kula - bounded MauiKa by Kawahae's lands; and a stream; Honolulu by Kanaana's; Maikai by Moanalu's stream; Ewa by Kila's lands.
- I gave Claim his rights in these lands in about 1829 and he has ever since held them undisputed.

C. ~~1194~~ 1195 Waiau # 1274 Aug #
See CL 1536 Kahalekahu

Raijo sworn - This land is in Kalihi - Oaha - being
7 Kalo patches in it - and without house or fence.
bounded mauka by W. Beeley's; Nonohulu by Kalihi
stream; makai & Ewa by Kaiaukohala's lands.
Kaumeoehua, being Kaunohiwa, gave Claimant
this land in 1845 - and has ever since held it in
peace without dispute to this time - (Kaumeoehua ten wanted)

See Page 85 V. III
do 87

C. 1195 Koiki Aug 11

Koomoapule sworn - this land is in Moanaluia Kona
Maipahahi ili - 3 lots

House lot; bounded mauka by W. Sumner's lands;
Nonohulu by W. Ruanaoa's; makai by my land; Ewa by
Keanianis. It has one house on it - not fenced.

2 Kalo patch - bounded mauka by my land and
W. Sumner's; Nonohulu by W. Sumner's; makai by
Kiuhikuhi; Ewa by village of Piholekaha.

3 2 Kalo patches - bounded mauka by village of Pohaku;
Nonohulu by Kahu Rai's lands; makai by "Kiuhikuhi"
(land) Ewa by land of Tepehu.

I gave these lands to Claimant in time of
Kiamohani and he has ever since held and
cultivated them in peace without dispute.

Resumed. P. Page 404.

C. 273. J. Booth & Counter 85. J. Phillips August 11

For J. B.

Theophilus Metcalf sworn - I surveyed Kaimuwhena
for Mr Phillips, and I got some of the some of the lands
"Wamacina" - to point out the land boundaries, which

they described as extending to the top of the Pahi and no one at this time disputed it. The Luna aubau Hoodlum and was with me at the time, also Phillips and natives of the vicinity. Afterwards I surveyed "Newalo" for Mr T. Booth, at his request. He gave me a native document or lease from Kapiki, and told me to survey the land by this instrument. I surveyed the place as well as I could according to the document, which I made out as well as I could with the assistance of the Natives, and that directed me, as near as I could understand it, along the foot of the Pahi - "Te Kaitai oke pahi", on the Nukunui side, taking in part of the land I had previously surveyed for Phillips. I cut off "Kaimuohena" at the foot of the Pahi. Mr T. Booth did not go with me, but left me to find out the boundary from the documents. He gave as a reason for not attending me, that he thought Phillips was troublesome about lands. I do not know whether he said this afterwards or at the time. I recollect he told me there was a small piece which he leased from Ranaiana, that is similarly situated with that in dispute with Phillips. In making the Survey I took in the piece leased of Ranaiana, Booth having said he leased it of him, while in fact it was his own land. In surveying "Newalo" I followed the instrument given me, though I do not always do so, for the errors of such Instruments are sometimes so palpable, that it would be improper.

27. I am not sufficiently skilled in the native language to say that "Te Kaitai pahi" means the foot of the pahi. So far as I know, the general rule of the boundaries of lands similarly situated with "Kaimuohena", is - on the Pahi side is the top of the ridge. The lands in the valley generally have low lands, and then run up the side of the ridge to the top of the Pahi taking in the Kula and Woodlands.

Pakua swan - I know the boundaries of the land "Kewalo" It is bounded on Nuuanuu side by land of Namanu and Keohakaole and the ridge. The Nuuanuu valley boundary side of this land, runs along just near the top of the Ridge "Te Kakaipali", "Kaimoohena" runs up to near the top of the Tali - but not, I think to the top of the ridge. The wall stands, I think on Kewalo - I am Kapiti's Foster Mother, or relation, and know the boundaries of the land.

Gov. Keheuanoo swan - I once settled the bounds between "Kewalo" and "Kaimoohena". There was a dispute between Nukewaitohua, Iuna Anahan at that time, and Phillip, respecting these bounds, and it was referred to me for settlement. I investigated the matter and found that

"Kewalo" line on Nuuanuu valley side, is where a stone would commence to roll down - "Kaimoohena" runs up to the top of the ridge or very near it: up to where a stone would begin to roll down. That is where I settled it, when the dispute was referred to me - "Te Kakaipali" as expressed in this deed is near the top of the Tali, and not at the foot.

2^d B. Nuuanuu valley side boundary of Kewalo is "Te Kakaipali": that is, near the top of the Ridge. it is not the foot of the ridge as surveyed by Mr Metcalf (Mr Booth here became disorderly and noisy, and left the court abruptly.)

Gov. P. Kuna - swan - I know the bounds of Kewalo and Kaimoohena - I was born on the mauka of land joining it, and have lived there ever since - I know Kaimoohena runs up to where a stone would commence rolling down the side hill: all this is Kewalo - Kaimoohena runs up to the top of the ridge or very near it; "Te Kakaipali" is a line on the top of the ridge - that is its meaning in common conversation.

1848

129.

and I should say that was its meaning in the document or
Case before me.

John White sworn - I am English and have been 59 years
in the Islands. I came in 1799 in the Ship "Duff"
from China. I never heard the term "The Kakaia Pali"
used before today. The foot of a pali as I have heard
it used on Maui is "The Kumu o Ke Pali" and the
top is "The Welau o Ke Pali".

Eagle Tavern lot - Cont'd Page 513

C. 364. John White

August 14

See Counter 277 B Kakaia Pali

I Kaauwai sworn - This land I know - it is situated in
Cahaina - Maui - and called "Polai'ki", I only know three
pieces contained in it - which corresponds with Mr. Mescafe's
surveys of them - but I do not know the Kakaia lands, Mauka
loc. of 7 1/2 acres as surveyed by him. One piece is by the sea
and the rest are inland. This claim was partially taken
up at Kahaina but no testimony was taken. Mr. Richards
said in my hearing that he got these lands for Claimant,
and there could be no dispute about them as Mr. White had
occupied so long. There was a dispute between Kakaia
Kaka and Claimant - when I was there - Mr. Richards now
dead, told me, without saying anything to Kakaia Pali
or Mr. White, to go and enquire of the neighbours, to whom
this land belonged, which I did; and they all said it
belonged to Mr. White. I know he has lived on Kakaia lands
and has cultivated the others from about the time Cook's
left, and lived in peace, I never heard of any dispute till
Kakaia Pali claimed a small piece Mauka. I
do not know from whom C. got these lands.

Thomas Phillips sworn - I know the lands claimed
by Mr. White - named "Polai'ki" - made up of several
distinct pieces. I accompanied Mr. Mescafe when he sur-
veyed these pieces. I cannot positively speak with certainty

about their boundaries, but I know what he (O'Brien?) has occupied and that these surveys are in accordance with what he held and cultivated. I am sure he has occupied the Mauka'ea piece - $3\frac{1}{2}$ acres.

When I first came to Tahaina about 1828, O' was living on the lands, and has ever since held in peace. We got these lands from Teke'amonohi; I have talked with her and ^{heard} her say so. I believe Mr Metcalf's surveys are correct as to the boundaries.

Postponed for Teke'amonohi's test.

See Page 443

C. 1196. Kahopu Raki

14 Aug

Pauaia Survey. This land is in Kahi valley;
Called Motrauea - in eight pieces.

- 1 House Lot, & one house of O', bounded Mauka by land of Kaunohua; Honolulu by Govt. lands, Makai by O'ri's land; Ewa by Kaunohua's.
- 2 Two Kalo patches: bounded Mauka by Kai'ia's land; Honolulu by Nahalo's; Makai by Moos'; Ewa by O'ri's.
- 3 Two patches - Mauka by O'ri's; Honolulu by O'hule's; Makai by Kaunohua's; Ewa by Kane'iahi's.
- 4 One Kalo patch - bounded Mauka by Kaunohua's; Honolulu by O'hule's; Makai by Aoo's; Ewa by O'hule's.
- 5 Three Kalo patches - bounded Mauka by Olai'puni's; Honolulu by Kio's; Makai by Kaihuma's; Ewa by Kiewaha's.
- 6 One Kalo patch - bounded Mauka by Kaunohua's and Honolulu; Makai and Ewa by Olai'puni's.
- 7 One Kalo patch and a little Kula - bounded Mauka by Kai'ia's; Kaunohua's Honolulu; O'ri's on

Makai; Ewa by Nawaa Kana's.
 8 Cultivated upland. bounded Maunā by Ohule's; Honolulu by Gov^t Land, Makai by the Tali and Paels' lands; Ewa by Gov^t Land chiefly, and touched by Ohule's.

Claimant got this land from Palupalu in 1839. he was a tūna under Kōrope, who was Kōhōhō's under Kāunūohua one of the Kings relatives. Cl^t got the land according to the fashions of the country. Kāunūohua is now living in the Kings family and Kōhōhō of Claimant, who had lived on the land in peace ever since 1839 and cultivated them well without dispute.

Uma sworn Confirms all the previous testimony.

Cl. 1198. Naohete
 Sworn Claimant 1231 Kāunūohua

Uma sworn - This land is in Māono-tua and not in Kāhiki as stated in the written claim; in 2 lots.

1 Two Kalo patches and a little Kūla, bounded Maunā by Pōhā Rū's land; Honolulu by Kāma's; Makai by Pilo's; Ewa by Kāpūka'o's.

2 Two Kalo patches, bounded Maunā by Pilo's, Honolulu by Kāma's; Makai by Pepehu's and small stream, Ewa by Kēkēpūka'o's. Claimant got these lands from Pilo, who is a tūna now living under sister of Gov^t Kēkēpūka'o. Called Kēkēpūka'o. He got it when Foster was Governor of Oahu, and has held them in peace ever since. Kēkēpūka'o is Cl^t Kōhōhō's.

Kāhu sworn - being a near neighbor to Cl^t Confirms the truth of the testimony as given above.

Cl. 1199

Uma

Shung

Kāhu sworn - This land is in Kāhiki called "Awaawa-ia" in Māono-tua

Consisting of 3 Kalo patches and some Kupa, bounded mainly by land of Wahiwole; Honolulu by Kairui's, and Puuiale's; Makai by Kesiapuokis; Eleea by Makai-Kuinevas. ^{and} Ulu has this land from Eele Konohtia under Hoapili about 1818, and has ever since lived and held it in peace without opposition. Kapapaowai sworn - and confirmed the testimony - stating Eele was her husband and they both gave Ulu this land long ago where it has remained in peace. Katama - Child of Eele is Claimant present Konohtia

Ch. 82 Thomas Phillips

Aug 16

Concerning
the Kahana
boundary
line.

John White Esq^r sworn - I know the boundary of the two lands in Maui Kahana - known as Polani (Nanainas land) and Kauniopoko. (Claimants) The boundary between them up in the Country is the water run of Puupapai - that down Makai on the Vuda ends is not so well known to me, but I have always heard the old people say that the parting line between the two lands runs down to Keahoiiki, which is a point near a large rock called - Tiki Kiti pohakui - it is a place (Keahoiiki) where the old Gods stood - there are two grave yards near the large rock - one on the Paping side about a musket shot off; and the other on the Vuda side a good distance. I only know this from the old people. One grave yard is on Polani, and the other on Kauniopoko. Saunders a Carpenter "or Slave" had the land of Kauniopoko long before Phillips, and he had the bounds I have given - he ran posts from the Tiki Kiti rock just as his boundary between Polani and Kauniopoko. It then went into the hands of other parties. Foreigner &c.

I cannot well remember the bounds of the land as it has been occupied by Phillips on the sea-side.

Phillips says the old bounds as he has occupied the land are as the dotted lines show, running to the "Graves" on the map made by Mr. Melcalf, which are on the Olewala side of the Rock Kahakiki.

Hahawai sworn. I know the boundary between Polanui and Rauniopoko. I was the Konohiki of Rauniopoko in the time of Kiholoho. Inland, the boundary line is the stream of Pūmpapai. On Pahaina side of this stream is Polanui, and on Olewala side is Rauniopoko; it follows down the Auwai until it meets at Hahawai, and then runs straight to the Sea, striking it at the rock called Kahakiki. This is the boundary line between the two lands.

2. 6. Kaawai sworn I know the boundary line in dispute. Kanaia nothing recorded new In 1842 I knew it. Inland, the Auwai is the dividing line, Olewala side of this stream is Rauniopoko, on Pahaina side of this stream is Polanui; it follows the Auwai until it meets the Kaawai, and then runs directly to the large rock formerly known by the name of Keakoiki, and latterly by that of Kahakiki. From the Rock it continues in the same direction till it meets the Sea. The rock is in or near the road. There are two grave yards near this large Rock - one is on the land of Rauniopoko, and the other on Polanui.

Postponed for hearing at Maui.

See Vol. III Page 34.

C. 221. Ke Pūnaiaea

Aug 16.

Kalamohe sworn. I know this house lot in Honolulu, it is bounded inwardly by my lot, Waiiti by Kashiapan's; Makai by Merchant Street - Ewa by my land. It is fenced within a large lot belonging to me on both sides.

Claimant has two houses on it, and there is one owned by another person, who lives there.

I gave Claimant this land in 1837 and he has held it ever since in peace. There is no Counter Claim.

See Counter Cl. of Naleimoe ⁷¹⁰ 577

Cl. 1200 Nalekii

Aug 16

Pao sworn. This land is in the Ili of Nalua-palena in Nalekii. Consisting in one piece of Kala and Keta having a house on it, not fenced, and bounded Makai by land of Ekuino, Nonohitu by Kotoahalaui's, Makai by Hauwahi's, Ewa by Hoenui's. Claimant has 4 Kala patches on it and 1 house.

I gave him this land in time of Namemehial. I am a luna under Naunuuia Nonohitu under the King.

His given up to be his for ever, but he does Friday work for the Nonohitu. There is no Counter Claim. Claimant's ancestors long hold before him and I had it from his father.

Cl. 1201. Ekuino

Aug 16

Pao sworn. This is an ili of Teaupou in Nalekii being 13 Kala patches in one lot. Neither fence or house, bounded Makai by Nahuikua's land, Nonohitu by land of Kotoahalaui, Makai by Nalekii's and Hoenui's, Ewa by Nahuikua's.

I gave Claimant this land in 1831. I am luna under the King, and he has ever since held the land in peace and there is no counter claim, he must do-paalina work.

1848
C. 1202. Manini W.

438
August 16

Pao suou. This land is on the border of Kaula Palena Kauli, having no house nor fence: bounded mauka by Kooeini's land; Honohuli by Kāunūhūa's; Makāi by my land; Ewa by Poo's fence - Consisting of 7 Kalo patches and some Kūla lands. I gave this land to Keakia's father of Claimant in time of Kamehameha I. which he held in peace till his death in 1845. to her he left it to Claimant his only child; who has held and cultivated it ever since - she is under the Poalima law of work.

C. 1203. Naaha

Pao suou. This is an iti of Kaula Palena, Kauli being 15 Kalo patches & Kūla; not fenced. bounded mauka by Kāunūhūa's land; Honohuli by Waiānāe (land, Makāi also; Ewa by Poo's fence. I gave this land to Claimant in Kamehameha I time - and he has held it ever since in peace - Kāunūhūa is his Kōnūhūa, and he does weekly work. I am lana under the King who owns this land.

C. 1204. Nahola

Aug 16

Pao suou. This is in Kaula Palena Kauli; being 6 Kalo patches dry unsubstantiated, 1 house of Claimant's, and not fenced, bounded mauka by Kaloahalaui's land; Honohuli by Kāni's; Makāi by Kāunūhūa's; Ewa by Kamehōa's or (Kamehōa's) I gave him this land in time of Kamehameha I. and has ever since held it in peace and now holds under Kāunūhūa and does Poalima work. The land is the King's - I know of no Counter C!

Cl. 1205 Kameela

16 Augst

Paa Suou - This land is in the Ili of Kahuapalena Kahihi - Consisting of 6 Kalo patches and Kalo lands; bounded Mauka by land of Matamatama; Mounulu by Kahola's; Makai by Givakha's; Ewa by Gov^l fence - without fence or house.

I gave this land to Claimant in time of Kamehameha and he has cultivated it ever since in peace there is no counter claim - Kounuohua is Konehikou under the King.

Cl. 1206 Nawaike

16 Augst

Paa Suou - This land is in Kahuapalena Kahihi and Tam Lina under the King of this land; being 2 Kalo patches and some Kalo in it - without fence or house; bounded Mauka by land of Okia; Mounulu by Kawahi's; Kamehaha's; Makai by my land; Ewa by Kounuohua's Konehikou.

I gave Claimant this land in time of Kamehameha; and he has ever since held and cultivated it in peace; there is no dispute about it; the King is the great Lord or Konehikou of it.

Cl. 1207

Kopua

16 Augst

Paa Suou - This land is in Kahuapalena Kahihi - being 2 Kalo patches and Kalo in one; neither fence nor has any house; and bounded Mauka by Kahola's land; Mounulu by John J.'s; Makai by land of Kamehameha; Ewa by Kame's.

I gave Claimant this land in time of Kamehameha

1848

427

and he has held it in peace to this time - without any one disputing - His title is the same as Newaiki's father's in 1206.

C. 1208. Kamalamalama 16 August

Pao sworn - This land is in the ili of Waiua patena Kaitiki being 10 Kalo patches and Waiua in one lot. Not fenced and one house on it. Bounded Maunā by land of Waiuake; Nonolulu by Kahoala's; Makai by Nameleoa's, Ewa by Kealoha's. I gave Claimant this land in time of Wamehameha and he has ever since held it in peace and worked it - his title is good.

C. 1209. Mahiai I. 16 August

1 Moano sworn - This land is in the Ili of Apiti Kaitiki being 10 Kalo patches - 5 dry also, and some Waiua in one lot. Not fenced: Bounded Maunā by my land; Nonolulu by land of Hawao; Makai by Waiuainā's; Ewa by Kahoala's.

Claimant had this land from Alexander Adams who is Nonohiki of the place - in time of Liholho and since then has held it in peace without dispute.

2 House lot near the former - Bounded Maunā by land of Kahoala; Nonolulu by Kahoala's and John J's; Makai by the land of Kahoala and Ewa. Claimant's title to this lot is the same as the first.

Pawai sworn - Confirmed the testimony above given.

C. 1210 Pawai 16 Augth

Maupū sworn - This land is in Kaitiki, being a house lot

fenced; on which Claimant has one house; it is bounded
 Mauka by Kahahoa's land; Honohuli by Wm Beckley's;
 Makai by John Meek's, Ewa by Wm D. King's.
 Kauka Claimant's father, gave him this land from
 the time of Poti in which he died. Claimant has
 held this land in peace - without dispute.

Cl. 1211 Kikoke

16 August

- Pao sworn - This land is in Kahuapalena Kaitiki
 1 First House lot - bounded Mauka by land of Kealoha;
 Honohuli by Mata malamā's; Makai by Kealoha's;
 Ewa by Keale Kie's land.
- 2 Kalo land - 3 patches - bounded Mauka by land of
 Kaloahala - Honohuli by the same and Makai
 and Ewa.
- 3 Kalo land - 4 patches and strip of Kūla - bounded Mauka
 by Kaloahala's land and Kaunūhūa's, Honohuli
 by Kaunūhūa's; Makai by Kaunūhūa's;
 Ewa large hog pen of Kaunūhūa. Claimant's
 title to these 3 pieces is the same as Nawāhoku
 and others in similar claims, as 1206.

Cl. 1191 Kāua 1

Aug 18

Pao sworn This land is in Kaitiki - Kahuapalena
 in one lot - being 7 Kalo patches - Kūla, and house lot;
 not fenced; Claimant has on it one large house &
 some small ones; bounded Mauka by land of
 Kaunūhūa & Kinopu; Makai by David's,
 Kaunūhūa's & Hoenui's. Ewa by Kaunūhūa's.

1818

439

I gave this land to Claimant in time of Kamohameha's when I was luna under the King, and he has held it and improved it ever since without molestation. There is no Counter-Claim. Kaunohua is his Honohu.

C. 1212

Maikoa

18 Aug.

Koomoapule - Waiau - This land is in Waiau, Moanalua, in the hills of Kamuliwai and Maiki - it is not correctly stated in the Claim sent in; Consisting of one house lot & 3 pieces of Kalo and other lands.

1 House lot - bounded Maikoa by land of Kekuanaoa held for Kōi; Honolulu by Kamahala's; Maikoi by Kanae; Ewa by Kekuanaoa's and Poalima land; not fenced, having only one house on it, which is Claimant's.

2 Kalo land 1 Patch - bounded Maikoi by Keoluha's land; Honolulu by Kamahala's; Maikoi also, Ewa by Kekuanaoa's; Poalima.

3 Part of a Kalo Patch, bounded Maikoi by Kamahala's; Honolulu by my land and Maikoi; Ewa by Kiki's.

4 One Kalo Patch bounded Maikoi by Wihōa's land; Honolulu by my land; Maikoi by a stream between it & Poalima land; Ewa by Kanae's.

I was luna of these lands to Claimant in Boki's time and then gave Claimant these lands, and no one has ever since interfered with him to this time. The land is his - Keoluha is his Honohu under Kōi Kamohameha.

C. 1213

Kauai

18 August

Kauai - Waiau - I was luna long ago of this land - which is in Waiau, Waialeale. Kalo: being in 3 lots - one Kalo & two Kalo.

1. Kalo lands; bounded Mauka by Kaunaohua and
Kamakaui's lands; Honolulu by Nahiina's & Kaonohi's;
Makai by Road from Honolulu to Ewa, Ewa by Kahauiki's;
the fence is its true boundary.
2. Two Kalo patches bounded Mauka by Wm Beckey's;
Honolulu by Puahi's, and Nahiina's; Makai by
Mipahi's; Ewa by my land and Kawaiki's.
3. Kalo lands - number of patches not known, bounded Mauka
by Kaliki's; & Kaloahala's; Honolulu also; Makai
by Kamakua's; Ewa by Keatoka's.

I gave these lands to Claimant in time of Namaha
Meha and he has ever since held them in peace -
his title is beyond dispute - Kaunaohua is the Honohiki.

C. 1215

Nahuia

Aug 18

Koowocapula sworn - This land is in Wamulilwai
Moanalu - in two lots. Kalo & Mula.

1. House lot bounded Mauka by Wm Sumner's land;
Honolulu by Pihika's; Makai by Koki's; Ewa by
Kalaiki's; C^t has one house on it - it is not fenced.
2. Kalo lease; bounded Mauka by stream between it
and Pulo's; Honolulu by Pulo's; Makai by Hopu's;
Ewa by Pihika's. I am Honohiki under Pulo and
gave this land to Claimant in Pulo's time. She
has ever since held it in peace, it is under the care
of Tekuanoo, and Lot is Honohiki.

C. 1216 Okia

Aug 18

Pao sworn - This land is in the ili of Waiua palena
Kaliki - in two lots.

1 House lot 1 Aita - bounded Maatua by Kalohakala's land, Honolulu by Kauniohuanui's & Ewa; Makai by Kauniohuanui and Nawauke's. There are two Kalo patches in it - and it has 1 house on it.

2 Kalo land. 2 patches, bounded Maatua by Pawaia's land, Honolulu by Kauniohuanui's; Makai and Ewa by Kalohakala's. I gave Claimant these lands in time of Kamehameha I when I was their Kanai under the King. And he has ever since held and improved them without opposition and in peace.

C. 1217

Pohihi

18 Aug

Koomoepule suona - This is an ili in Waialeale maunaloa Kona - in two lots.

1. House lot not fenced and Claimant owns 1 house on it - the only one - it is bounded Maatua by Wm Sumner's land, Honolulu by Kahui's; Makai by Wihikaramani's; Ewa by Kapili's.

2. Large Kalo patch bounded Maatua by Keoloha's, Honolulu by Kaui's; Makai by Paketi's; Ewa by Manini's. Keoloha gave these lands to Claimant in time of Kamehameha I. He is a Konohiki, and Claimant has ever since held them in peace. There is no dispute.

C. 1218

Kahinaiua

Aug 18

Puo suona - This land is in Waialeale maunaloa Kona, partly Kalo & Kalo in one, with one house ^{on} and not fenced. Bounded Maatua by Gladys Keoloha's, Kaiaoa's and Kamehameha's; Honolulu by Kauniohuanui's & Makai also Ewa by Manini's & Kaiaoa's. I gave Claimant this land in time of Kamehameha I, and he has lived there a good independent and undisturbed man in peace to this time. Kauniohuanui is his Konohiki.

C. 1219. Pawaia

18 Aug

Pao suou. This is in Natua Palena Kūliti,
 Nuta and two Nuta patches, has no house or fence.
 Bounded Mauka by Kōvenui's & Makani's,
 Maia Maunūhūa's, Honolulu by Maunūhūa's;
 Makai by Opi'a's and Maunūhūa's; Ewa by
 Kāhola's. I gave this land to claimant in time
 of Kamehameha I, and he has held & improved
 it to this time in peace.

C. 1220

Kealoha

Aug 18

Pao suou. This is in Natua Palena Kūliti
 in two lots.

1 House lot not fenced, having 2 houses of claimants.
 Bounded Mauka by Kamalamalama's (Cousin) and
 Kāiā's; Honolulu by Kamehameha's; Makai by
 Kāhina's, Ewa by Kāiā's.

2 1 large Nuta patch - bounded Mauka by land of
 Maunūhūa; Honolulu by Maunūhūa's and
 Kamalamalama's; Makai by Kūhū's; Ewa
 by my land. I gave claimant this land in
 time of Kamehameha I and he has ever since
 held them in peace - Maunūhūa is his Kōnāhū.

C. 1225

Kīhei

Aug 18

Kawelo suou - This land is in Honolulu Maia -
 consisting of 3 Nuta patches and a part of another
 in one piece or lot near Palama - not fenced.
 Bounded Mauka by Kēkōi's land, Waikī by land
 of Kōhī; Makai by Kēkōi's; Ewa by Maunūhūa's

1848

143

Poki, luna under Kekuanaoa, gave Claimant this land, in 1846 and he has ever since held ~~it~~ in peace. Poki's testimony wanted, who is unable to come being sick.

C. 1227

Kawau

Aug 18

Kawau sworn - This land is in the ili of Kukuimana-Honolulu. It is bounded by Kawa to the west, two Rata patches bounded Maunā by Kūkei's land, Waititi by Kekuanaoa's, Makai by my land, Ewa by Tautu Kūnoa's.

Poki gave Claimant this land in 1841 and he has ever since cultivated the same in peace. There is no dispute concerning it. Kekuanaoa is Kōnōkū of it. Poki's tes^t wanted.

C. 364

John White from P. 130

Aug 21

Kekauonahi sworn - I gave this land to the Claimant in time of Kamehameha 3. I gave it through Mr. Richards about 1826 - two or three years after he came to the Islands, it was not given to be his for ever, but given as land is always given by the Chiefs to foreigners: that is, as long as they behave well and live uprightly.

C. 5573

Kualii W.

Aug 21

Kekauonahi sworn - This is a house lot in Honolulu. Bounded Maunā by land of Kaleimoku and Waititi; Makai by Merchant Street; Ewa by Mahukā's lot.

Kualii received it from Kaleimoku (C. 1077) and lived on it many years before 1839 in peace. There is no Counter Claimant to it.

Kaliinui Sworn - I gave this land to Claimant long ago - She owns 3 houses on it - it is hers truly and there is no Counter Claim.

C. 1229

Kaliinui

Aug 21.

Pi Sworn - This land is in Palama - None -

in two pieces

1. House lot - not fenced - 1 house on it - bounded Mauka by Kaliipahana's land; Honolulu by Kaupena's, Makai by Pines; Ewa by Heaollicaimene's.
2. Kalo land - 8 Kalo patches - bounded Mauka by land of Paale and Palau; Honolulu by Palau & Naprapau's; Makai by my land; Ewa by Palau & Kaliipahana's. Kaunooa gave Claim. these lands, luna under Kekuanooa or his son Moses, in 1844, on the usual conditions of the Country; from which time he has held them in peace; I know of no Counter Claimant.

C. 1234

Palau

21 Aug

Pi Sworn - This land is in Nova Palama -

in 3 pieces.

1. Kalo land with a house on it - bounded Mauka by land of Kiamatahau; Honolulu also; Makai by land of Nuanu; Ewa by Paulo Kanoa's; not fenced.
2. Kalo land - 10 patches bounded Mauka by Kaloa's land; Honolulu by Peve's; Makai by Nuanu's; Ewa by Kiamatahau's.
3. Two patches Kalo - bounded Mauka by Kialina's; Honolulu by Pualoa's; Makai by Mumiukis; Ewa by Kaude's. Claimant had the two first lands from Kaunooa luna under Kekuanooa about 1831. He had the 3rd piece from Kaunooa in 1842 and has held them ever since in peace - there is no Counter Cl. Kaliinui Sworn - Confirms the testimony as above.

C. 1225 - Kapa Rau (21 Aug)

Pao sworn - This land is in Kaitiki - it is 6 Kalo patches - no house - fence or Kala - bounded Mauka by Kauniohuan's lands, Honolulu by W. B. Peckley's, Makai by Kaitiainoa's, Ewa by Kaele & Makalei. I gave it to Kauniohuan in time of Kamehameha II. about 1838. and he has held and improved it ever since in peace - I was a luna under the King - there is no Counter Claimant.

C. 1230 - Kapa Rau (21 Aug)

Pao sworn - This land is in Moanulua Kona - one piece Kala & Kala - with one house partly enclosed with a fence - bounded Mauka by W. B. Sumner's land, Honolulu also; Makai by Piheloa's, Ewa by W. B. Sumner's. Claimant had it from Hoomeopule in time of Kamehameha and has held it in peace ever since - Kaitiainoa is Honolulu I know of no Counter Claimant - Kawaihele sworn Confirms the preceding testimony

Dec 25 Hoomeopule sworn Confirms the above - and said 3 patches were included in the lot

C. 1237. - Kapa Rau (Aug 21)

Pao sworn - This land is in Kala Kona Kaitiki - in 3 lots - all Kala -
1 Eight Kalo patches - bounded Mauka by Pao's lands, Honolulu by Kauniohuan's, Makai by Kamehameha's and Kamehameha's, Ewa by Kaitiainoa's.
2 One Kalo patch - bounded Mauka by Kamehameha's, Honolulu by Kaitiainoa's, Makai by Kaitiainoa's, Ewa by Kaitiainoa's.
3 Eight Kalo patches - bounded Mauka by Kaitiainoa's, Honolulu also; Makai by Kaitiainoa's, Ewa by Kauniohuan's.

dry and planted.

I gave claimant these 3 lands in time of Kamehameha I and he has held them in peace to the present time.

Cl. 1238

Koenui

Aug 21

Pao sworn - This land is in Keolu Palama Keolu, in 3 pieces -

1 House lot - having on it 1 house of Clth not fenced, bounded Mauka by Kawa's land; Nonohuli by Kawa and Taloa's; Makai by Kaunohua's; Ewa by the same - there are eighteen kalo patches in this lot.

2 Eleven kalo patches - bounded Mauka by Kalekui's; and Kahuikoa's; Nonohuli by Kalekui's; Makai by Mairini's; Ewa by Kaunohua's land.

3 One kalo patch bounded Mauka by Kamei's; Nonohuli by Kaunohua's; Makai by Tawaa's; Ewa by Makakua's.

I gave claimant these 3 lots in time of Kamehameha I and he has ever since held them in undisturbed peace.

Cl. 1239

Pini

Aug 21

Ketiini sworn - This land is in Palama - two pieces -

1 House lot bounded Mauka by my land; Nonohuli by Kakuia's; Makai by Pini's; Ewa by Kooliki - manis - it is not fenced - is all Kula tooth
see house on it

2 1½ kalo patch - bounded Mauka by Kaupena's land.

1848

449

and
Kaupene
Honolulu by Kewala & Kaaloa, Mākae by Kāaiaika-
Loa; Ewa by Kōkō. Tēniani Kōwhiri in 1832
gave these lands to Claimant who has ever since held
them in undisputed possession.
Pūtau sworn and Confirmed the testimony as given.

C. 12-12 Pi Aug 21

Meliniui sworn - This land is in Kōna Palama
in two lots

- 1 House Lot - Kūla & House of A. and fenced - bounded
Mākae by Pine's Land, Honolulu by Kūkaia's, Mākae
by Kūkaia's, Ewa by Kōkō's.
 - 2 3 Kālaipāhaha bounded Mākae by my land and
Palama's, Honolulu by Kōkō's; Mākae, Kūkaia's,
Ewa by Kaupene's Land.
- Claimant had one of the Kālaipāhaha from Tēniani
an old Kōwhiri, in 1833; and the other 2 and the
House lot in 1843 from Kaama, who got them
the same year from Kūkaia the present Lūka.
Claimant has ever since held them undisputed.
Pūtau sworn Confirmed all the testimony as above.

C. 12-13 Kahoowaha Aug 21.

Kaili'aukea sworn - This land is in Kaili'aukea
in 3 lots.

- 1 House Lot - fenced two sides with Stone - and house of
A. bounded Mākae, by Land of A Adams and
on all sides.
- 2 Kūkaia Land fenced bounded Ewa by Meeke & A Adams
Land; and by Adams' on the other 3 sides.

Eleven kato-patches - bounded mauka by land of A. Adams; Honolulu by Kuloa's, Makai by Soot-land; Ewa by Naaitauhala's and Maie's.

A. Adams Nonohiki gave Claimant these lands in time of Kamehameha II and he has ever since held them undisputed.

Naaitanaha sworn - Confirmed all the above testimony.

Cl. 1244 - Kaiti'aukua

Aug 26th

Nabao-waha sworn - These lands are in Kailihi

1. Kaula lot - fenced - with house on it of Claimant and 1 of Maie's keta - it is bounded mauka by Kaunuuha's land. Ewa by Kewahewa's and Kaunuuha's - Honolulu and Makai by Kaunuuha's.

2. Three keta patches - and strip of Puka - bounded mauka by land of A. Adams; Makai by Thomas Sams; Honolulu also and by Adams; Ewa by Neok's. Neok gave Claimant these lands in time of Kamehameha II and he has held them undisputed ever since. Thomas Sams is his Nonohiki.

Naaitanaha sworn Confirmed the above testimony

Cl. 1250

Keawe

Aug 28

Maunuuhi sworn - This land is in Mookuea in Kailihi - Oahu - Consisting of 3 kato-patches only - without fence or house - bounded mauka by Nahaletka's land; Honolulu by Kuaikane's; Makai by Soot; Ewa by Ahi's - Claimant has this land in

1848

449

the times time when Gov^r John A. King - and has ever since held it in peace - without dispute -
Namehu. Confirmed the previous testimony from his own knowledge.

C. 1166. Nanai Pala

August 30

Naholo swou - This land is in Honolulu aia - is called Kawariki - 1 Mos of 3 Kalo patches & 1 house - with Pool fence - bounded Maui by my land - Honolulu also - Maikai also, Ewa by Kamae's.
He had this land from me before the times time - was a luna under the King - and he has ever since held it without any dispute.

C. 1251. Kinopu

Aug 30.

Pao swou - This land is in Kaula poulana - Kaula, Oahu - being 1 piece of 3 Kalo patches and 1 Pula without fence - bounded Maui by the times land, Honolulu by Kaunohua's, Maikai by Kamae's, Ewa by Kaunohua and Kamae's - I gave this land to Claim^t in 1841 - and he has ever since held it without any dispute in peace - I know of no Counter C!

C. 1252. Kaula

Aug 30

Kapunaheua swou - This land is in Kaula poulana in Kaula - being 1 piece of 3 Kalo patches and a small piece of Pula with one house - and has only Pool fence

4880
Bounded Mauka by Aweawe's Land; Honohulu by
A Adams; Makai by Haaitaukata; Ewa also -
Claimant had this place from Haaitaukata in
Kaniou's time - about 1834 - and he has ever since
held it without dispute in peace - Kaumaka is the
present Honohulu.

Hamakou sworn - Confirmed from knowledge & the
present testimony - When
Claimant says that when he and his wife dies the land
belongs to Kaumaka - Kahunakuna is the wife's name
not the witness!

Cl. 1253. Wahuaikai Aug 30

Peapea sworn. This land is in Keokai Kahi
being 6 plantat Kalo patch and dry lands - it has no
house or fence - bounded Mauka by Land of J. Sam;
Honohulu by A. Adams; Makai by Kahunahanai;
Ewa by Nahina's - J. Sam gave this land to the
Claimant in 1839 - and has ever since held it in
peace - J. Sam is Honohulu -

Kauhane sworn - and Confirmed the previous testimony

Cl. 1240 Pahana L. Aug 30

Cl. 8331 - Kalawela Coates

Mohau W sworn - This land is in Honohulu since called
Kala wahine - in two pieces -

- 1 Five Kalo patches - bounded Mauka by Land of Kune;
Waiiti by Rivingstone's (Col & Man) Makai by Alalala's;
Ewa by Kalanai's (Queen)
- 2 Tula and two Kalo patches - bounded Mauka by Land
of Kune - Waiiti by Tanou stream; Makai by Land
of Kalawela - Ewa by Rivingstone's (Col & Man)

Claimant has this Cand from Nawai an old Cuna under Kaalihoniu - about 1828 he got it from Nawai - and has held it till lately without dispute, when Nataweka has made a Claim under N^o 8331.

Swoon Humukodani W. says the above testimony is true

C. 1215 Waneutopo

Aug 30

Sas - swoon - This Cand is in the ili of Nieohua, Kalihi consisting of 13 Kalo patches - bounded Mauike by Cand of Elemahele, Honolulu by Kaunuuohua's & Kalechahala's Makai by E. Ruino's, Ewa by Elemahele's, Nahina in o and Nahuike's. I gave C^t this Cand as luna under NetKaunuuohua for his own in 1816 - and he has ever since held it without dispute.

C. 1216 Kaulunae

Aug 30

Kauli Kaukai - swoon - This Cand is in ili of Kahoewai Kalihi; it is in two lots - Kalo and Kula.

1 Kula - large piece and 2 Kalo patches - and 1 house belong^d to Kapo W^o but not a Counter C^t. It is bounded Mauike by J Meeks; Waitehi by W^m Beckley and Naailauehala's; Makai by A Adams; Ewa by Nahina's.

2 One Plant and many dry Kalo patches - bounded Mauike by A Adams; Honolulu by J Meeks, Kaunuuohua's and Naailauehala's; Makai by Naailauehala's; Ewa by W^m Beckley, Kewahewa's, and J. Sans.

Claimant has these lands from A Adams in 1816 - and there is no Counter C^t that I know of
Postponed for A Adams's attendance.

C. 1248

Pali

Aug 30

Kaliomahi - sworn - This land is in the I. of Moikaua
Kalihi, consisting of 3 Kalo patches - Formerly there
were seven - but in 1818 Palupalu - Nonohiki took
two of them - It is bounded Maui by lands
of Ake, Honolulu by the same and Makai & Ewa.
Claimant had this land from the Lina Auhau Kule-
waitehua - being waste in 1810, and he has ever
since worked it in peace - without dispute -
Ake is his Nonohiki.
Maki sworn and confirmed the above testimony

C. 1249

Peapea

Aug 30

Kauhane sworn - This land is in the I. of Neoka
Kalihi - consisting of 13 Kalo patches, and one piece
of Kula - having a house on it - belonging to A - all
in one lot - bounded Maui by lands of Kaweto
Honolulu by A. Adams, Makai by Kawelo's,
Ewa by Nahine's. Thomas James - Col Eman -
Nonohiki - gave Claimant this land about 1838.
and he has ever since held it without dispute.
Kahua Kai sworn confirmed the above.

C. 1257

Kahala Kai

1 Sep

Kaupae sworn - This land is in Kalihi in pieces
1 House lot, having 1 house without fence - corner east
Maui by land of Ake, Honolulu by Isaac's;
Makai by Wm T Beechey; Ewa by Ake.
2 Salt land - bounded Maui by W. T Beechey's,
the other 3 sides by Alex Adams.

3. Fish ponds, bounded Mauka by Kalahua's land, Honolulu by John Meek's; Makai by Adams', Ewa by W Beckley's.
4. One fish pond - Mauka Panian's, ~~then Adams' is on the other 3 sides.~~
5. One fish ponds, Mauka by W Beckley, and Makai Honolulu by Adams', Ewa by Kaunuehuanui's.
6. One kalo patch, Mauka by Pauwais, Honolulu by Alti, Makai by Wapalau's, Ewa by Kaikes.
7. Two kalo patches - Mauka by Waialua's, Honolulu by Alti, Makai by Umai, Ewa by Pauwais.
8. One kalo patch - Mauka by Ni's land, Honolulu - Makai by Alti, Ewa by Kaunuehuanui's.
9. Two kalo patches - Mauka by Umai, Honolulu - Makai by Alti, Ewa by Kaikes.

Claimant had these lands from Alti in Kamau's time, and not in 1840 as in the Claim, and he has ever since held them without dispute.

Mehenta suona - Confirmed the above testimony.

C. 1255 Waialua

4 Sep

Kapali suona - This land is in Mopuana Kaliai in two pieces.

1. House lot with 3 houses, bounded Mauka by John Si's, Honolulu by Kaunuehuanui's, Makai by W Beckley, Ewa by John Si's.
2. Five kalo patches - Mauka by Kahauhonio's, Honolulu by Kalama's, Makai by Kahalekai's, Ewa by Kaunuehuanui's.

Claimant had these lands from Alti in time of Kamau meka and has ever since held them without dispute.

Alti is Honolulu Kaliai suona Confirmed the above set

C. 1260 Kapoa Sep

Kamara sworn This land is in Honolulu, Oahu and has a house on it - bounded Mauka by Thilias land; also Waititi and by Mokalina, Makai, Mokalina; Ewa by Govt fence and Pepu's lane.

Claimant had this house lot from Tula in 1842 - Tula had it from Puhia very long ago - before the fort was built - Claimant has lived there in peace ever since 1842 - there is no counter Cl.

C. 1261 Naalanui Sep

Kekawai sworn This land is in a house lot in Honolulu. Claimant has one house on it - which is fenced. bounded Mauka by Saml Thompson or Neoke Alapai; Waititi by Numanu St. Makai by Hotel St. Ewa by Naalanui's.

Claimant had this lot from Naomi about 1835. And has ever since held it without any dispute.

Kapu - sworn - Naomi was the King Punahale and the testimony given is true.

C. 1262 Kupa Sep

Kapua sworn - This land is in Paaloa - Waititi - in 3 pieces.

House lot - with a garden and kalo patch - bounded Mauka by Naikiva's; Diamond hill by Keweloa's; Makai by Keston Kahikoo's; Honolulu by Kuaha's. Nonohiki's. Clt has two houses on it.

One Kalo patch - bounded Mauka by Wm Sumner's; Diamond hill by Antiamanus's; Honolulu by Kacloa's; Makai by Mookeni's.

- 3 One Nalo patch - bounded Maui'a by Kaele's; Irawona hill by Maakana's; Makai by Maokau's; Nonotulu by Kaele's. Claim't had this land from Waaha in Kaele's time (he is Nonohika) and has ever since held it without any dispute. Moko sworn - living near the land - Confirmed the above testimony.

C. 1263

Kaunane

1 Ep

Te Pakahiko sworn - This land is in the title of Katalawai. Waititi - in 3 pieces in Katalawai and 1 in Makapela.

- 1 House lot in Makapela - being a strip and 2 Nalo patches and having 1 house: bounded Maui'a by Mahakau's; Wainanalo by Kahiaki's (teacher); Makai by my land; Nonotulu by Umas.

- 2 Three Nalo patches - Maui'a by my land; Wainanalo by Napahi's; Makai by my land; Nonotulu by Kama Rakowis.

- 3 One Nalo patch - bounded Maui'a by Umas; Wainanalo by my land; Makai by land of Kolan; Nonotulu by strip of Kahuakinani's.

Kaha Land only - bounded Maui'a by Kahanamahi's; Wainanalo by Keolalo's; Makai by Kahuakinani's; Nonotulu by the King's land.

I gave Claimant the 3 last lands in 1842 - being a Nonohika of them - also was then. The 1st was waste and I went long ago to live there - and has ever since lived there without dispute.

L. Kaulawa sworn - Confirmed the testimony as above - but could not speak certainly of the 1st lot.

C. 1265

Kamoho

1 Ep

Mauwale sworn - This land is in Paaka - Waititi in 3 pieces -

1. House lot with one house bounded mauka by Kaahaa, Waimanalo by Pahau's, Makai by Kahanawai, Honolulu by Kaahaa.

2. One Kala patch bounded mauka by Kealahou, Waimanalo by Pahau's, Makai by Kahanawai's, Honolulu by Kaahaa's.

3. One Kala patch bounded mauka by my land, Waimanalo by Pahau's, Makai by Kaahaa's, Honolulu by Kanihiki's.

4. One Kala patch - mauka by Paukuahe's, Waimanalo by Kapiha's, Makai by Poai's, Honolulu by Kahanawai's.

Kaahaa gave Claimant this land in 1844 and he has ever since held it without dispute.

Kaahaa test & wanted

Cl. 1266 B. Kahoala 1/2

Hopuia seven - this land is in ili of Maunaloa Kapea Waikiki in 3 pieces - two of them in Maunaloa Kapea and one in Kahanawai.

1. One Kala patch in Kahanawai - bounded mauka by Kihuna Kihuna's, Diamond Hill by Kaahaa's, Makai by Kihuna Kihuna's, Honolulu by Kanihiki's.

2. Small piece of dry lands and two Kala patches - with a house. Mauka by my land, Waimanalo by Kealahou's, Makai by Kealahou's, Honolulu by Kaahaa's.

3. One Kala patch in Maunaloa Kapea - mauka by my lot, Waimanalo by Kanihiki's, Makai by Kanihiki's, Honolulu by Kanihiki's.

The first piece Claimant had from Kaahaa ^{under the King's} Lunalu - the other two I gave him - being Lunalu under Waikiki, a

Koikehiki under the King he had them in 1848 and has ever since held them without dispute.

Kaichane sworn - Confirmed the testimony in every part.

C. 1269 B. Kahuahine

1 Ep

- Koipua sworn - This land is in Paalea Waiiti 3 pieces
- 1 House lot - one house. The land is Kaahas, and Chamiant has only a right of residence. Kaahas land is all round it.
 - 2 Mala land only - bounded Mauka by Kaahas, Waimanalo by my land, Makai by Keatohas, Honolulu by Kaahas.
 - 3 Three Kalo patches - Mauka by Kaahas, Waimanalo by Kaauwais, and Wekahakaha, Makai by Utukos, Honolulu by Paalei. Kaaha gave these lands to Chamiant in 1839 and he has held them ever since without dispute.
- Keoia sworn - Confirmed the preceding testimony.

C. 1266 A. Koipua

1 Ep

Kahuahine sworn. This land is in Waiiti of Mauka Wekaha, Waiiti - in 4 pieces.

- 1 House lot - with a Kalo patch. it is within the Gov. There is one house; bounded by Gov Paalea, Waimanalo by Maliemois, Makai by Kaauwais and Keatohas, Honolulu by Kaahas & Gov Paalea.
 - 2 One Kalo patch - Mauka by Kaahas, Waimanalo & Makai by Koipuas, Honolulu by Kupawais.
 - 3 One Kalo patch - Mauka by Kaaloas, Waimanalo by Mauka Waiiti, Makai and Honolulu by Koipuas.
 - 4 One Kalo patch - Mauka by Koipuas, Waimanalo by Kepas, Makai by Keoias, Honolulu by Kaaleis.
- Kaiche Honohiki under the King gave Chamiant these lands in 1831. and has ever since held them without dispute.

Hobson Confirmed the testimony as above and knew
of no other counter Claimant than Hopuira.

C. 1281. Kihuhaitakua

Sep 4th

Kahiawaawa Tevora - I know these lands - they
are an ili in Waititi - called Kauhokaiakahi. Cahu-
Claimant presented a paper from the Minister of Finance
showing the land kauhokai was set aside to Claimant
in the division of Lands - stating there were 8 natives
Claimants living on the lands as his tenants - whose
names are - 1 Kahiawaawa 2 Quee 3 Mako 4 Kaaha
5 Katoe 6 Kaarina 7 Kalaione 8 Kahiamoe
9 Kawelohetia 10 Kana

These men are not Counter Claimants, and Claimant
says he does not wish to disturb the rights of these
Tenants

2 Claimant has 5 Mako patches and a house lot in Kana-
Reretua; which is Kanaime or William Lunalilo's
land. (Postponed till 6th Aug.)

3 I know the Katoepatch Claimant has in "Kuikei"
it is bounded by Katoe's land Mautere, Kama-
Mato by Kamekame's, Mataka by a small road,
Waititi by an auwai and the lands of Kaaha -
Claimant had this land from Mataka in 1847 -
Mataka received it from Kerekaoa in 1831, and
held it in peace until he gave it to Kihuhaitakua
who now owns and cultivates it.

One season - knew these lands, and Confirmed the
previous testimony

C. 1271

Kamana

Sept.

Nakao suona - This land is in the ili of Ikahe, Waialeale
Oahu - Consisting of 2 pieces -

1. Kalo lands in Ikahe - 2 patches: bounded Maunaloa by lands of
Nehualoa; Waianaloa by Nethul's; Makai by Pauka-
wahies; Waianua's land is on the Honolulu side -
2. House lot in Wacaka: bounded Maunaloa by Uahala's;
Waianaloa by Govt lands of Fene; Makai by Wishes;
Honolulu by the same. Claimant had these lands from
his father Kapelu in 1825. By deed; and has ever since
held them in peace. Pauleloahie is C^o Honolulu.
Kapaea suona and confirms the above account.

C. 1272

Maunaloa

Sept.

Kaaha suona - I know this land - it is in four distinct pieces
two in Paalea; one in Kopee; one in Kealoha.

1. One Kalo patch in Paalea: bounded Maunaloa by Mookin's
Waianaloa by Pakikaa's; Makai by Mookin's; Honolulu
by Kopsia's.
2. One Kalo patch in Kopee: bounded Maunaloa by Kaaha II
Waianaloa by Pogi's; Makai by Kalakoa's; Honolulu
by Kehi Kahiro's.
3. One Kalo patch: bounded Maunaloa by Mookin's; Waianaloa
by Pakiao's; Makai by Moho's; Honolulu by
Mohonos's.
4. House lot in lands of which Kealoha is Honolulu - having
two houses on it (or there are two on it); bounded Maunaloa
by Govt fence and Kealoha's; Waianaloa by lands
of Kealoha; Makai by Nahiwa's; Honolulu by my
lands - I gave these lands to Claimant in 1844, and

there is no question of his title - I have them from
 Teheau loko'i - Iam nonohika - and so long as C^d does
 not claim, look the land is his.

C. 1280

Piko

Eph 4

Mochaia sworn This land is in Waikahakulu nono-
 huhu area - being 2 pieces.

House Lot having two kato patches - the house on it
 only being fenced - bounded Mauike by Haha's;
 Waititi by Neali-konccis, Makai by Hinan's,
 Ewa by Manana's.

2 Three kato patches bounded Mauike by Nahunia W.
 Waititi by Manana's and Makai - Ewa by Hahuina's.

Claimant had these lands from Manana in 1837
 or about death of Naomia, and has ever since held
 them undisturbed. The land is now the Queen's
 & C^d lives under her.

Manana sworn - Confirmed the above.

C. 1268

Nakau

Eph 6

Tapawa sworn This land is in Waititi
 House Lot - in Waikaha - Waititi - has 1 house
 and fence - including two kato patches - bounded
 Mauike by Kiki (land), Waiananalo by a stream,
 Makai by Kopoe (land), Ewa by Manu Kupa
 (land).

2 Three kato patches in Waititi - bounded by Piliamao
 (land), Mauike; Waiananalo by Tapawa's water's
 Ewa, Makai by Piliamao's land, and Ewa also.

- 3 One Halo patch in Niki - bounded Mauka by Kapauku-cookies' lands; Waimanalo by a stream & Pali'a, Maika' Nahala-paha (land) Ewa by Kapauku-cookies' land;
- 4 One Halo patch - in the ili of Wai'a - bounded Mauka by Kapauku-cookies' Waimanalo by Kanihena Pahi (land) Makaa & Ewa - Kopee (land);
- 5 Seven Kivias in Wai'a - bounded round by lands of Kahuahineuni -

Claimant has had the 1st lot from time of Kamehameha - Moha I: the 2nd and 3rd from time of Kamehameha II, in peace, the 4th from Kahuahineuni and 5th & 6th two years since - and has held them to the present time. Kahuahineuni is Konohipi under Kekuanaoa, and had a right to give this lands; I know of no counter Claimant to any of them.

Hawaii sworn - Confirmed the above testimony. (Nahai appeared on the 11th Sep^r before the Commission and renounced all right and claim in the two last named lands - in favor of Kahuahineuni.)

C. 1270 a. Katalakoa Sep 6

Mookini sworn - This land Ikae Ikae in Kopee Waiiti - in one piece of Halo lands - bounded Mauka by Maueles lands; Waimanalo by Kaile's; Makai by Kaahai's; Ewa by Kekuahineuni's - containing four Halo patches. Hanaina gave Claimant this land in 1820 and he has lived there in peace ever since.

Kaaha sworn - Confirmed the preceding testimony

C. 1271 B. Hawaii Sep 6

Nahai sworn - This land is in the ili of Mauduiki Paha in one piece - bounded Mauka by Hanaina's house lot; Waimanalo by Kopee (land); Makai by Kaile (land); Ewa by Kaile's land - this is within 500' fence and

82
two houses are on the lot.

Claimant had this land from his Mother Matakua and she and his father - Maia'i lived there in time of Kamehameha I. I never heard it disputed.

Kapaloa sworn - and Confirmed the whole testimony now given -

Makai recalled - Cl' has 1 Kalo patch in the ili of Hojoe - Wai'iti - bounded Maui'a by Kio Kapu (land), Waimanalo by Rukilani's land, Makai by the same, Ewa by Kahuakimono's - he had Cl' this land from Rukilani in 1846.

Cl. 1274 - Mulitau Sep 6

Mulitau sworn - this land is in Piliama's

Wai'iti - two pieces:

1. House lot and Kula - bounded Maui'a by land of Neku'aloa, Waimanalo by a stream, Makai by Kaia's land and Neku'aloa's, Ewa by land of Kapaukua'wahie - there are two houses on it - three Cocoa nut-trees and three Puhala trees.

2. Kalo land - bounded Maui'a by Neku'aloa's land; Waimanalo by Kaia's; Makai by Neku'aloa's and Kaia's; Ewa by a stream - having twelve

(12) Kalo patches - not fenced - Claimant's father Kamehameha I had this land in time of Kamehameha I and dying about 1828 it came to Claimant - who has ever since lived on it in peace. Neku'aloa W. is his present nono-hiki and there is no counter Cl'.

Cl. 1275

Mookini

Sep 6

Mookini sworn - This land is in ili of Paalaea

Waititi - in 4 lots.

- 1 House lot - having 1 house fenced with stone; bounded Mauka by Gov^l fence; Waimanalo by ^{the} Kekuanaoas land; Makai also; Ewa by Kekuanaoas's first fence.
- 2 1 Kalo patch - Mauka by Kupa's; Waimanalo by Pele-uli's; Makai by Maule's; Ewa by Healoa's.
- 3 1 Kalo patch - Mauka by Maule's; Waimanalo by Pele-uli's; Makai by Huela's; Ewa by Kopia's.
- 4 1 Kalo patch - Mauka by Kates; Waimanalo by Maunara's; Ewa by Kupa's; Makai by Moehaus - Claimant had this land in time of Kamehameha, and has lived there ever since without dispute - I am sure of it under Kekuanaoas.

C. 1276

Poai

Sep 6

Naaha suou - His land is in Paalea Waititi, and is in 3 pieces.

- 1 House lot - with 1 house - within the Paalea - bounded Mauka by my land; Waimanalo by Koahe's - and on the other two sides.
 - 2 Two Kalo patches - bounded Mauka by Paale's; Waimanalo by Kupa's; and Makai; Ewa by Gov^l fence.
 - 3 One Kalo patch - bounded Mauka by Moko's; Waimanalo by Kopia's; Makai by Katoles; Ewa by Kopa'e (land). Cl^o is a son of the land - He has had this ever since the Kawai War in 1825 and has ever since lived on it in peace under me as land, and no counter Cl^o.
- Mookini suou - Confirmed the testimony as above.

C. 1277

Samuela

Sept 6

Kaluakine sworn - This land is in Paaka Waititi,
in two pieces -

1 One kato patch bounded mauka by Kaaka's land,
Maimanalo, by Pakai's, Makai by Mohos',
Ewa by Nehemanoa's fish ponds.

2 1 kato patch - Mauka and Maimanalo by Nepai's,
Makai by Kaaka's & Nehemanoa's, Ewa by
Mohos'. Kawelo gave Samuela this land
in 1846 and he had them from Kaaka - there
is no counter C.

Kawelo sworn - I received these patches from Kaaka
in 1846 and gave them to Claimant.

Kaaka sworn - The testimony of the foregoing witnesses
is true and I know of no counter C.

C. 1280

Kaaka

Sept 6

Kaluakine sworn - This land is in two pieces -

1 This lot is in Nuanani Valley called Kaimanana Koa
partly bargained for by Snaz Andrew. It is one
large piece - bounded mauka by John J's -
Nehemanoa's and Government lands; Waititi by
Muranu Road, Makai by Robinson's
land, Kōnimaki's and Dr. Dooley's, Ewa by
Palama (See division of lands by the King)

2 1 kato 1 kato patch 1 fish ponds in one lot - bounded
mauka by Waititi Road; Maimanalo by Negloa's,
John Mitcheni's and a Native; Makai by fish ponds
of Kaluakine nui, Ewa by Piihōi's land.
Claimant has had these lands from time of Kameha
- Meha 1 and has ever since held them without dispute

1848

465

Pitani sworn - and Confirmed in full the testimony as above.

See Copy of document from Interior office - N. S. V. III P. 253.

C. 5238 - Asa naeo

Page 6

See Native B. Testimony V. III Page 246 for Gov. Paper.

C. 1290 - Mi-paka

Page 8

Pao sworn - This land is in the Mi of Kahuapalena Waihi in one piece of 2 Liala patches - bounded Maunaha by my land, Kahuakua by W. Beckley's, Maunaha by Wokahope's, Ewa alee and Ho-lo-ho's. I gave this land to Claimant in Kameta Meka 1st time being a luna of it - Kaunohua is now his Nonohite - and he has ever since held it without dispute.

C. 1198 - Kookete

Page 8

Pao sworn - This land is in Kahuapalena Waihi, in two pieces.
1. Waiake for half house and not fence - bounded Maunaha by Kaunohua's land and on all sides.
2. Two land patches - bounded Maunaha by Kaunohua's land, Maunaha by Opua, Maunaha by the Kawaheua's, Maunaha by Hoopua's, Ewa by Kane's.
I gave Claimant these lands in 1815 - being luna, and Kaunohua Nonohite - he does Friday work for them - and he has ever since held them without dispute.

C. 1291.

Name

Sep 8

Pao sworn - This land is in Kalia Palena - Kalia -
in two pieces -

- 1) Kalo patches - two and a part of another - bounded
Mauiha by Cause of Kaunohua's Heiachine;
Waitehi by Kopua's & W. Beckley's; Mahai by
Kaikihiwa's house lot; Ewa by Kaunohua's name

Papua -

- 2) Two Kalo patches and 1 Auwai - bounded Mauiha
by Kopua's name, and Waitehi's name; Waitehi by
Ohele and Kopua's; Mauiha by Kopua's; Ewa
by my Cause.

I gave this land in time of Mahehaha
to Claimant - Kaunohua is by Honolulu -
he has ever since held it without any dispute.

C. 1292. Wamamui - (deceased) Sep 8.

His sister Kaihiwa appeared in his place & produced his will.
See Notes Ses. VIII P. 256

Pao sworn -

I know Claimant before his death - he died
last spring - about April - I know of his making the
will now presented - but did not see him sign it -

This land is in Kalia Palena - Kalia - in 3 pieces.

- 1) House lot fence d and has 2 houses, many people live
in them - Ilihaka, Kane, Kaikihiwa and others.
It is bounded Mauiha by Names Cause, (Waitehi) by
Wm Beckley or Honolulu; Mauiha and Ewa by Kau-
nohual -
- 2) Three Kalo patches; bounded Mauiha by Opua's; Waitehi
by Hwahewa's and Adams; Mauiha by Ohele; Ewa
by Opua.

3. Kaha Camb. - fenced - bounded Mauka by Kaunuaohia's; Honolulu by Wm. Beckers; Makai and Ewa by Hauwahi's. I gave Claimant this land in time of Kamehameha and he held it in peace till his death - he has left no children living - his widow's name is Neaumakani.
Postponed for attend^{ce} of Neaumakani.
Continued page 474.

C. 1299

Kapa

Sep 8

Kaaha II sworn - This land is in the ~~of~~ ^{of} Waititi; and consists only of 1 Kalo patch - bounded Mauka by my land; Waipuanalo by Mahani's; Makai by Akahā's; Ewa by Laloa's. Claimant had this land from Kaaha I. in 1846. and has ever since held it tight - out any dispute.

Postp. for Kaaha I. att^{ce}

Sep. 18

Kaaha I. sworn and acknowledges the Gift as stated above, and confirmed the Testimony.

C. 1268

Nahai

Sep. 11

See Page 460 - and note at the end of the evidence.

C. 1283

Wahanaumua

Sep. 11th

Wahanaumua - sworn. This place I know. it is in Kapalama Oahu - chiefly Kalo land having 6 Patches and a little Maui - having no house or fence - bounded Mauka by Puuakoa's land; Honolulu by Wm. Kaibottles; Makai by Neaumakani's and my place; Ewa by Neave's - and Kawelo's. I gave Claimant this land in Kaame's time about 1838 - and he has ever since held it undisputed to the present time.

C. 1281.

Kawelo

Sep. 11 -

Kaauoaou sworn - This land I know it is in Kapalama - consists of one Kalo patch and a little Kalo. Claimant has one house on it - it is not fenced. Bounded Mauka by Punaloa's place, Honohulu by Kahamau's, Makai by My land and Ruakenis; Ewa by Mumuked. I gave Claimant this land in Kaoni's time and he has ever since held it undisturbed to the present time.

N.2 One Kalo patch only - bounded Mauka by Kaaloa's; Honohulu by stream dividing it from Piloa's land; Makai by My land; Ewa by My land & Kaaloa's. Claimant had this from me when I gave him the other piece and he has held both of them undisturbed to the present time.

C. 1285.

Kauau W.

Sep. 11 -

umi. sworn - This land is in Honohulu ^{called} Kaauwai - in 6 pieces -

- 1 House lot - bounded Mauka by Alapai's place (Honohulu) Waitei by Kamika's, Makai by Kamakee's, Ewa by Uualoa's - it has a fence on two sides - and has one house of Claimant's. - Kalo only -
- 2 One Kalo patch - bounded Mauka by Naili's, Waitei by Wapine o Kahiki's, Makai by Ewa's road, Ewa by Paalua's -
- 3 One Kalo patch - bounded Mauka by Kaoo's, Waitei by Naili's, Makai by Alapai's, Ewa by Kaoo's -
- 4 One Kalo patch - Mauka by Alapai's, Waitei by Paalua's, Makai by Papa's, Ewa by Nailihune's -
- 5 One Kalo patch - Mauka by Alapai's, Waitei by Paalua's, Makai by Natimui's, Ewa by Nailihune's -
- 6 Two Kalo patches - Mauka by Kaave o Pu, Waitei by Alapai's, Makai by Natimui's, Ewa by Alapai's -

Claimant had the 1st lot from Paalua in time of Ninou - and held it in peace until about 1846 when Paalua began to dispute it and has put in his Claim.

N^o 2 Claimant had from Paalua and is undisputed

N^o 3 he had from Kahina and has never been disputed

N^o 4 from Paalua undisputed

N^o 5 from Paalua undisputed

N^o 6 from Paalua undisputed.

Claimant received all these about the same time in time of Ninou - about 1835. And there is no counter Claim to any of them except the House lot by Paalua they were all gift.

Prosp^r for Paalua attend & See Page 473.

Mau sworn - and confirmed the entire testimony as above.

C. 1295 Waawa

P. 11

Kale sworn. This land is in the ili of Nuai'ula in Honolulu. it is in one lot of 4 kato patches only. No house or fence bounded Maunā by Kooliamanu's lands; Waititi by Kama Kahis; Makae by Kooliamanu; Ewa by Keali'ianai's; Lupe is Honolulu. Kooliamanu gave Claimant this place in 1842 being a retation - and he has ever since held it without any dispute to the present time.

See page 474

C. 1296 Naka'kuncane

P. 11

Keaka sworn. This land is Kala'wahine Honolulu. Consisting of Kala and Kala land. Formerly in one piece but at present divided by Gov^t road - as a whole bounded Maunā by Ahau'ia's land; Waititi by Keali'ianai's; and a stream between them; Makae by Nuna's; Ewa by a stream dividing it from Aewa's Kala. Claimant had this land from Na'awa in time of Ninou.

and has held it ever since without any dispute until a counter claim was made to it by Keali'ahonui last year. There are 7 kaha patches and two upland pieces. on which Claimant has one house - but no fence. Keali'ahonui took two of the patches by force last year without any reason. and placed his people in possession: he is Claimant's Nonohika.

Kuna sworn - Confirmed the testimony as given above. and knew of no reason why Keali'ahonui should take the two patches.

C. 1303 Kukeanue

Sept 11.

Mauikohoola sworn - This land I know. It is in Palolo Mauka of Waialeale (Abubua) in several pieces -

- 1 House lot. Maunua it is bounded by land called Kaululua owned by a foreigner named Peter; Waialeale side by Pitko's; Maunua by Nahaos; Honolulu by my land; it is not fenced - I has four houses - one is Claimant's - one is mine; one Maunua's; and the fourth Piliwale's. This lot includes eight kaha patches - Claimant lives under one - I gave him the kaha patches and the place on which his house stands. but not the ground on which the other 3 houses stand. I gave the land to Claimant in Kuna's time and I received it a little before from Pitko's.

This witness being considered incompetent.

- 1 Nahaos was examined - on oath. he stated this lot House lot - to be bounded Maunua by land called Ululua belong to Peter; Waialeale side by Pehos land; Maunua by Amala's land; Honolulu by a bluff next the top of which is Pitko's. (Neither this nor the former witness gave information definite enough to ascertain the true situation of this lot as to bounds or right.

- 2 True kaha patches in one lot - bounded Maunua by Pehos

Waiatai also; Makai by my lands - Honoluli by Kapali's lands.
 3. Two patches - Mauka by Nekio's; Waiatai also; Makai
 by Naha's; Ewa by Kapali's lands - Kawitohokole gave
 Claimant these lots - in time of Venau - and he has ever since
 held them without any dispute - Pihai is the Honohiki.

McLean
 notes

Cl. 1304

Kauekoloua

Sept 11

Kahuaina sworn - This land is in Waialeale, Waitehi Oahu
 it is in one piece of part-kula and Kala of 3 patches - it is not
 fenced - and has 1 house; bounded Mauka by Uluoa (land)
 Waiatai also and Makai; Honoluli by a Pali.

Claimant had this land from Kameha 4 years ago - who
 is its Honohiki under the King.

Kameha's test wanted - see 175 P.

Cl. 1305

Kahuaina

Sept 11

Kauekoloua sworn - This land is in the ili of Waialeale,
 in two pieces - distinct -

1. House lot and Kula land, bounded Mauka by Pihole (land)
 in which Teo lives - Waiatai and Makai by Waapuu's lands;
 Honoluli by a Pali belonging to Maalahia - This house
 has two houses on it - one is Claimant's and the other Nio's

2. Kala land of 4 patches and some Kula - bounded Mauka
 and Waiatai by Pihole (land); Makai by Waapuu's;
 Honoluli by Maalahia's high bluff or Pali.

Claimant had these lands in time of Kamehameha 1 and
 has held them ever since in peace - I know of no Counter

Claimant

Nakao's sworn - This land is in Palolo in Kepekahi Pahu in 3 separate pieces -

1 House lot bounded Mauiha by Pali's land, Waiatai by Mahua's; Mahai by Rupas; Konohitu by Kukeanue's. It has 1 house on it - Pitko gave Claimant this land in Kinau's time to build it on.

2 Fifteen Kalo patches in one piece - Mauiha by my land; Waiatai by Mahakili's; Mahai by Rupas; Konohitu by Mahua's.

3 Two Kalo patches - Mauiha by Kukeanue's; Waiatai by Chules; Mahai by Rupas; Konohitu by Mahua's. Claimant had these Kalo lands from Pitko in Kinau's time - Pitko is Konohitu and Claimant has ever since held them without any dispute.

Nakao's sworn - This land is in the ili of Maipahulu Palolo Pahu. it is a house lot and 16 Kalo patches in one piece - with one house; bounded Mauiha by Mahua's - Waiatai by Mahakili's land; Mahai by Manamana's; Konohitu by Nakaikeana's.

Claimant has this land from Mahana an old luna of it - about 1840. since Mahana's death. Kinau's is Konohitu of it - and Claimant has ever since held the same without any dispute.

Mahana's test was waived

Sep 15 Mahana's sworn - and acknowledged the truth of the above testimony of Nakao - stating that he gave him the above lands viz 16 Kalo patches and some hula of years since, which he has held to the present in peace.

Aloha Oukū e
Na poe Hoouā Kuleana aia.
Ke Kōkī aku nei au ia auhau, ua kua aku
au i Nui Kuleana a pau loa iloko o Na aia, Kapaia
o Kahana haiki Ma Kāianao, Oahu, a mi ka aia
o Kapaia, o Kalamakouale mai Nona Kāwai i ka Heoia
Aua ke Kūhina Kōkai aia, no ke Kūpuni Kāwai.
Signed in presence of J. Robertson. E. Kukia

C. 1228 Kānāhā Sep 13

Mooreaapule - This land is in the ili of Waiāli, Moanāhā
in two pieces -
1. Kula lands - bounded Mauiā by Nawa's land, Honolulu
by Kalamakou's; Mauiā by Kalamakou's; Oahu by Jm's land.
2. Kula lands - 4 patches: Mauiā Kāianao's, Honolulu
Kāianao's, Mauiā Kalamakou's, Oahu Kōkai's.
Claimant had this land from his ancestors who held it
long before Kamehameha's death. Kōkai the present
Nōmōhiki has recognized Claimant's title which is undis-
puted - he does not do so because he is being a Kōkai Kōkai.

C. 1285 Kānāhā W. from 168. Sep 13

Kānāhā Claimant in 2073 and present Claimant both
appeared and the first said there was no dispute about
their joint rights in the house lot mentioned in their Claims.

474
C. 1288. Wini Wini Counter 1177 W. Bell - Sep 13

Mua Sworn - This land is in Honolulu, and the boundaries stated in evidence on C. 1177 are correct by lot joining this on the North side.

I know W^m Stevens sold this land to W^m Bell's wife Maria - she paid Cash, sewing, and a dog - \$20 dollars. It remained here till the house fell down, and she went to another place - she died soon, and when Bell wished to build a house on this land, and Stevens objected - and he applied a second time, and he objected - and he took the timber of the house to another place. Maria died before 1834.

Since that time I, under Stevens & Kapaehaewili under Bell, have had charge of the land, which had remained till now in dispute, and no one has built on it -

Kaala Sworn - I know this land, and can add nothing to Mua's testimony, which is true.

C. 1292. Kanakaia Jun 46. Sep 13

Neomakani Sworn - The widow ofCLAIMANT appeared and said she gave up all rights to this land to Kaiti'hiwa, her husband's sister - excepting her flower or third as widow.

C. 1295 Kaala - Jun Page 469 Sep 13

Hoohiemanu Sworn - I gave this land to CLAIMANT in 1843. I think I had it from Kethu'apuae - CLAIMANT has this land without doing poalima work, being a tuna kupa, he lives under no one, but holds the land independant of all but the King - there can be no Counter Claims.

C. 1304 - Keawehokoua from P. 471. 13 Sep

Kamaka sworn - I gave Claimant this land in 1846. And not four years ago as stated by Teahurua. I am Konohiki of it under the King. As long as Claimant does Poakina land for the Konohiki. This land of his - there is no Counter Claimant.

C. 1298 Rui Sep 17

Umi sworn - This land is in 3 pieces - one house lot in Konohiki - and two Kalo patches in Konohiki - one house lot - not fenced - one house on it, bounded Mauka by Kaiaawaawa's land; and all round -
1 Two Kalo patches - Mauka Ulualoa's, Waititi Kahina's, Makai Kahiana's; Ewa Iosea Kaao's.
2 Two Kalo patches - Mauka, Ulualoa's, Waititi Kiamui's, Makai Kahina's, Ewa Kuluaokai's.
3 Claimant had this land from Kaao Kama in time of Kamachameha and has ever since lived there in peace. Ulualoa is Konohiki under the King.
Pali Pali sworn - Confirmed the testimony as above

C. 1309 Wakas Sep 13

Keawehokoua sworn - This land is in the ili of Kepehi in Palo - Waititi - being to Kalo patches in one piece. Bounded Mauka by Kuhiaone mea's, Waiata by Chulis, Makai by my land; Konohiki by a large Pali. I gave Claimant this land when Kama was living at the foot, and he has ever since held it without any dispute. I was then luna and wished it cultivated. Kepehi is present Konohiki

Uka sworn - This land is not the same with that set forth in the written Claim - where it is called "Wawaloa" which is mine - "Uka" is the name of Claimant's land. (Claimant admitted this and said he had been in error himself) it is in 3 pieces - in Moanalua Cahn -

1 Three Kalo patches - bounded Maui'a by Nauwahi's; Honolulu by Puhis; Makai by Kalo's; Ewa by Kekuapuhis.

2 One Kalo patch - Maui'a by Nohis; Honolulu by Puhis; Makai by Kekuapuhis; Ewa by Keomakais.

3 One Kalo patch - Maui'a by Nauwahi's; Honolulu by Kachis; Makai by Nauwahi's; Ewa by Leka-pawa's. Claimant had this land from Maale an old Nonohike of it, he died in 1845 I think - and Claimant had it a short time before his death - and has had it to this time without dispute - Kekuapuhis is his Nonohike under 13.

Keomoeapule sworn - Confirmed the testimony as above.

Uka sworn - This land is in Wawaloa - Moanalua - in two pieces -

1 Six Paha - bounded Maui'a by Wahineole's; Honolulu by Kalamas; Makai by Lot's; Ewa by Wahineole's.

2 One Kalo Patch - Maui'a Kalamas; Honolulu by Puhis; Makai Kalamas; Ewa by Wahineole's; Liliha wife of 1307's. Claimant this land before 1839, and he has held it to this time without any dispute.

Keomoeapule - Confirmed the entire testimony as above.

C. 1316

1848
Moo

Sept 13

177

Kekoa This land is in Nuiani Valley in the of Panaanana in two pieces -

1. Kula lands - Mauka by Kanakaho's land; Waiiti by Thomas Phillips and Makai; Ewa John G. Lewis.
2. Nine Kalo patches - Mauka by Naha's; Waiiti by Pali of J. Booth; ^{remains} Makai by Kanakaho's; Ewa by a little part of Kula lands.

Claimant has this from Kalaikeana Konohiki about 3 years ago and has held the same ever since without any dispute - Naha. Lina to Kalaikeana sworn on 7th September and confirmed the testimony as above.

C. 1317.

Oloino

Sept 13.

Koomoapule Sworn - This is in Moanatia - li of Ulii in one piece of Kula and a little Kalo; bounded Mauka by Kauhali's; Honolulu by Keahi aloa's; Makai by John S.'s; Ewa by Kealoha's.

I gave Claimant this land in time of Koko's Government - and he has held it in peace ever since. he does proaima work - and is under Leh

C. 1318.

Kahalepakaia

Sept 13.

Koomoapule Sworn - This land is in the li of Kamoo a Kahi and Kamoo-banu - Moanabau; in three pieces.

1. Kalo patches in Kamoo a Kahi - bounded Mauka by lands of Nuana, Honolulu Pateles; Makai O'ias; Ewa Pulos.
2. One Kalo patch - in Kamohamo - Mauka Pukai's; Honolulu Kuluwines; Makai Nairas; Ewa Kapahia's.

Claimant had this land from me in time of Kamehameha I - and has held it without any dispute to the present - Lot is his Pōhōkūi.

House lot - bounded on all sides by my lands - it is not fenced - and has 1 house on it.

I gave Claimant this land in time of Kamehameha I and he has ever since held it in peace.

C. 1320

Ukūmāilani W. & J. C.

Sept 13

Hoōmōcapule Suva'a - This land is in the of Kaloalooa Moanalua - one piece of Kalo lands, bounded Makai by Kamakō Pūhewa's land; Mauka by Kalo's; Honolulu by Kūlīmāhī's; Ewa by Kukū-tāmanū's.

Claimant is a minor and only child of Puana'a who long cultivated the land and died last year. Naulu now lives near and attends to it and Claimant lives with him.

Naulu wanted.

C. 1319

Kalohe

Sept 13

Pa'o Suva'a - This is in the of Kaloalooa Kalohe - in 3 pieces

1 House lot - Mauka is Kōkōke's land, and Kōkō-mōhukū's; Honolulu Kōkōmōhukū's; Makai Kōkōmōhukū's. Ewa only - there is one house -

2 4 Kalo patches one dry - Mauka is Kūlīmāhī's; Honolulu Kōkōmōhukū's and Kōkō's; Makai my land; Ewa Kōkōke's and Kōkōmōhukū's.

3 One Kalo patch - Mauka is Kōkōmōhukū's land; Honolulu Kōkōmōhukū's and Kōkō's; Makai is Kōkōmōhukū's and Ewa -

1848

479

I gave these lands to Paimant in time of Niamheimehe
and he has ever since held them without dispute
Kaunukhua is his Konohekei.

C. 1314 Puakitea

Sept 15

Puakitea sworn - This land is in the ili of Puakitea. It consists of 4 pieces.

- 1 House lot - Kula amakala patch - having 1 house of Chimants and without fence; bounded Maui by Pataona's land; Waititi by Manuel's; Makai by my lands; Ewa by land of Naimis.
 - 2 Nine Kalo patches and Kula - Maui by Ch. Vincent's land from Elavie - Waititi by "Kewalo" (land) Makai by Naimis; Ewa by Manuel's.
 - 3 Three Kalo patches and Kula - Maui by Quail; Waititi by Manuel's; Makai by Keho's; Ewa by Pataona's.
 - 4 Three Kalo patches and Kula - Maui by Quail; Waititi by Kewalo (Booth); Makai by "Punanana" (Keho's); Ewa by Manuel's.
- Claimant had these lands from Koiama'i in time of Pihoroho (Tani^a II) and has ever since held them without dispute - Koiama'i is Konohekei of the lands.

C. 1321 - Nalanikito

Sept 15

Nalanikito sworn - This land is in the ili of Napakahi Moanahua - in 4 pieces.

- 1 House lot bounded Maui by Moanahua stream; Nonolube by Kapatajatas' land; Makai by Kulo's; Ewa by Gov. road. Claimant has 1 house on it.
- 2 Three Kalo patches; Maui by Kailiuli's; Nonolube by Leaki's.

Makahi by Kukui road, Ewa by Makahi's.

3 Three Kalo patches - Makua by Kanes; Honolulu by Pepehus; Makai by my lands; Ewa by W. L. Pinnels.

4 Nula lands - Makua by Goo' road to Ewa, Honolulu by Kaka & Makai, Ewa by Pilo's.

I gave this lands to Cainant in time of Kamehameha - and he has ever since held the same without any dispute to this time.

C. 1322 Naalemanu

Ep. 15

Koomoapule - Ewa - This is in the ili of Kapukahi Moanaka - in two pieces - one Kalo and one Nula having one loi adjoining (Kalo patch).

1 Nula with one Kalo patch - Makua is Nelinahi's; Honolulu also; Makai my lands; Ewa - Pilo's.

2 One Kalo patch - Makua is Kamama's; Honolulu Peahi's; Makai Nelinahi's; Ewa Makia's.

I gave this lands to Cain and Jasher in time of Kamehameha who left it when he died to Cainant and he has ever since held it without dispute - But Kamehameha is his Honolulu.

C. 1323 Kinalatani

Ep. 15

Koomoapule Ewa - This land is in Kapukahi Moanaka - in two pieces far apart.

1 House lot - Makua is Kilo's land; Honolulu Kanahele's; Makai Kalamai's (teacher) Ewa my lands - it is fenced and has 1 house on it.

2 Kalo - 3 patches - Mauka is Kūka'oas', Honolulu, Kaanana
Makai Moanaluā steam; Ewa, Kūmātae's.

I gave this land to Claimant in type of Kāneha Mēheā
and he has held it in peace to the present time. Lot #
is his Honolulu.

C. 1324. Laeoa Ep 15

Kaomocapule Sworn - This land is in ili of Nemi Moa-
nalua - in two pieces -

1 House lot and wata lands. Mauka is Pūki's, Honolulu
Olis; Makai Nīlīnāhī's; Ewa, Pōau to Ewa. His
fenced and has house.

2 Three and half Kalo patches - Mauka is W. Lūmē's;
Honolulu my lands; Makai Nīlīnāhī's; Ewa Nāhī's.
I gave this land to Claimant about 1839 and he has
ever since held it without any dispute. Lot is Lord of it.

C. 1325 Nakea Ep 15

Kaa Sworn This land is in the ili of Panāalāna
Honolulu area - consisting of kapa kapa in one - having 8
Kalo patches - and 6 houses - one is Claimant's - and the
rest are occupied by those living under Claimant.

Mauka is Wāhine alii's land, Wāhiti, Moos, Makai
Kana Kākau's; Ewa Heāhēka's.

Claimant had this land from Kalaheana Honolulu
of it - about 1831 - and has ever since held it without any
dispute - Kalaheana is his Honolulu.

Moos Sworn - Confirms the testimony as above, and
said he was a neighbor of Claimant.

C. 1326. Wamaina

Sep. 15

~~Roomoapule~~ suona - This land is in the ili of Wa-
muluawai - Moanalua - Consisting of 3 1/2 Kalo
Patches in one piece - Maunua is Keala's land;
Honolulu Kaunui's; Makai Ka nahohohē's, Ewa
Waikohē - no house -

I gave Claimant this land in time of Pihonipō
and he has ever since held it without any dispute -
Lot is his Kōwhiri, and Lord of the land.

C. 1328. Kahautomo Wc

Sep. 15

~~Kahatohama~~ suona - This land is in the ili of
Kahautomo - Moanalua - it is Kida and Kala land
in one - having one house of Claimant on the first
(Kida) Maunua is Kapahi's land; Honolulu Tamatē's;
Makai Waihealā's; Ewa Wc. Pinner's.

I gave Claimant this land in Pōhī's time, and
he has ever since held it without any dispute -
Roomoapule is his Kōwhiri.

Roomoapule. Confirmed the testimony as now given.

C. 1329. Kaa

Sep. 15

~~Kakai~~ suona - This land is in ili of Kaunui - Honolulu

Ciwa - Claimant has a house lot in the ili of Moanalua -

House lot bounded Maunua by Naheoa - Waikōhē is
Kaunui's; Makai Tho. Phillips; Ewa J. S. Lewis.

Claimant has 1 house on it & no fence.

2 15 Kalo patches and Kala in one - Maunua is Kōhē's;
Waikōhē Naheoa's; Makai J. S. Lewis; Ewa Tho. Sand-
als.

Claimant had this land from Olo Kānoo
in 1831, in time of Kaunui - he is Kōwhiri of it

Noa Sworn - Confirmed the preceding Testimony - and both witnesses know him (Claimant) to have held the lands from the time of receiving it till now without any dispute

376.

C. 1293. Opu

18 Sep.

Nailiiti - Son of Claimant - stated that his father died in March last, and by will left his lands and property to Pao - who is Nonohiki of the lands - both parties came without any witnesses, and the case was appointed for the 20th Inst.

See Page 188.

C. 1330 Keturou

18 Sep.

Kaipu We sworn I know this place - it is called Alia, in Moanatuia - consisting of several pieces -

- 1 House lot - bounded by Gov^l road to Ewa, Nonohiki by Pito's, Makai by Matanae's (teacher) Ewa by the Pali, and the ^{the} Punnens. There are 3 houses on it - of Claimants and 1 belonging to me - it is all Keda - and none but Gov^l fence on part of it
 - 2 Kalo land 3 patches only - Mauka by Keanini's lands and a stream between, Nonohiki by Keaholepalaua's, Makai by Pito's and stream between, Ewa by Kaawa's I.
 - 3 Five patches - Mauka by Gov^l land; Nonohiki by W^h Tam - Makai by Pito's, Ewa by a Pali
 - 4 Five patches - Mauka by Keaholepalaua's, Nonohiki by Gopa, Makai by Pito's and stream between; Ewa by Kaawa's II.
- Claimant received all these lands from Pito's wife of Kopei before 1835, and has never been disturbed in any of them up to this time by counter claims.
Lot is Nonohiki of these lands -

~~Testimony~~ sworn and confirmed the testimony as above stated and never knew of any dispute

1331 - Hooa \ see page 489 Sep. 18th

Claimant not in attendance.

C. 1336 Heakua Sep. 18.

Heakua sworn - I know this place - it is in the ili of Auwaiolima in Honolulu area - kula land in one lot bounded Maunā by Hoana's kula patch, Wāititi by Kāhāwaia, Makāi by Malahini's. Ewa by Kāhāwahini's - it contains 6 kula patches - there are no fence houses or kula houses on it

Claimant had it from Alihanaka who died about 15 years ago, and has held it ever since without dispute - Kāhāwahini is Konohiki. Kūni sworn and confirmed the above testimony.

C. 1337 Luhoa Sep. 18.

Hoomoepule - sworn - This land is in the ili of Hepāhiu - Moanāluā, all kula land excepting enough kula for a house - it consists of 3 patches and one house of Claimant - bounded Maunā by Peahi's land; Honolulu by Lumatalani's; Makāi by Kumakāi's; Ewa by Lot's. I was formerly Konohiki - Kealoha is now under Lot who is owner. I gave Claimant this land in time of Namēkaheka and he has held it in peace up to the present time.

1818
C. 1338. Nakukaa

18
Sep 18

Koomoaipule sworn - This land is in the ili of Milikiepa
Moanalua - in one lot of two halves and having
1 house of Claimants - partially fenced:
bounded mauka by James Lane; Honolulu by Wauwai
kele; Makai by lots; Ewa by Nichols Place.
Claimant had this land from Nekupio in time
of Koapili before 1839. Not a Woronohiki of it. I never
heard of it ever being disputed.
Kilimahi sworn and Confirmed the testimony as above

C. 1339 Boopuu

18
Sep 18

Koomoaipule sworn - I know this place - it is in the ili of
Kaloaloo - Moanalua - one lot - chiefly land for Kalo
having 1 house & no fence - bounded mauka by Nikala
Mahoi's land; Honolulu by Kamoaakiiheva's;
Makai by Moanalua stream; Ewa by Koiamai's.
Claimant had this land from Kilimahi who is living
at the present time; Cl^t has held it without dispute
to the present time. Not a Woronohiki. It was in time of
Kamohaemaha 1^o. Claimant received it.
Kilimahi - sworn - and Confirmed the entire statement
made by Koomoaipule.

C. 1340. Piki

18
Sep 18

Waukahu sworn - I know this place - it is in ili of Ni'a,
district of Waaiti - it is in one piece - and garden grounds
only - having potatoes - and 1 house of Claimants without
fence - it is bounded mauka by my land; Kuhio on
side

Pao's land; Makai by Pohikapa's, Honolulu by Kamahā's. Claimant had this land from Pohikapa in 1846.

Pohikapa sworn - I am luna of this land under Alice Capt. Adams who is Honolulu. I gave it to Claimant under him in 1846, and he did not approve of it - but he did not dispossess him - We both live here to this time - Claimant is a school teacher - and has only paid taxes to the luna auau Kooliama.

Attend^{ce} of Captain Adams wanted.

See Page 103 V. III. Ses.

C. 1321. Nanakoa

Ep. 18

Kuna sworn - I know this land, it is in Punaaloa (ili) in Nuuanu - in one lot - Kalo and upland - Contains - 7 Kalo patches, and 1 house jointly owned by Claimant and my self - it is bounded Makai by Moo's land; Waiiti by J. Booth's, Makai by J. Phillips; Ewa by J. S. Lewis. Claimant had this land from Kalaiheana in 1831. Kuakini's time - and has ever since held it without any dispute. I have no claim upon the land - only on a share of the house.

Nakea sworn and Confirmed the testimony as above given -

C. 1322. Naimu

Ep. 18.

Pitihua sworn - I know the place, it is in the ili of Puhia & Nuuanu - it is in two pieces - both having Kalo & Kula - Claimant having 1 house no fence there - 1 house lot - without fence - 1 house and 2 Kalo patches

1828

187

bounded Waiteki by Puahiki's lands, Makai by Ruau's;
Ewa by Pakaona's; Mauka by Paka's.

2. This piece has 9 kapa patches and uplands. Mauka is Puahiki's
Waiteki by "Kewalo" lands of Booth, Makai by Mylanis, Ewa
by Koiama'i - land of the land.

Claimant had this place (two lots) from Koiama'i
about 1836 - and has ever since held it in peace to this time.
without any dispute. - Nekuanaoa is Konohiki.
Paciki sworn and knew the particulars aforesaid as
stated in the preceding testimony

C. 1343. Punali

Sept 18.

Ulu sworn. This land is in the ili of Waawaloa, in
Moanalua - in one piece of kapa and uplands - having
about four kapa patches - and 1 house of Claimants - no fence
but Government one: it is bounded Mauka by Kairi's
land; Pounala by Kalamas' and Waipua's, Makai by a
stream dividing from main roads leading from Ewa, Ewa
by Kekuapohi's land. Claimant had this land from
Koaipili Kane who died in 1820 - and has ever since
held it in peace to the present time without any dispute.
Nilinghi sworn - and Confirmed the previous testimony
in full.

Koaipili Counted 201

C. 1344. Wahiwele W.E.

Sept 18.

Ulu sworn. I know this place - it is in the ili of Waawaloa
it is in one piece of kapa and uplands - and having one
house, without fence except Gov's fence -
It is bounded Mauka by Keon's, Waiteki by Kalamas',
and Auakailona's; Makai by Ross, Ewa by W. Sumner's.

Lot is Konohiki and McKapuahi is luna.

Claimant had this from Hoapili Kame when she was young, and she has ever since held it without any dispute in peace to the present time.

Kilinahi sworn - and Confirmed the entire testimony as above.

C. 1375 Lililehua

Sp. 18.

Puakiki sworn - This land is in Puhiva Mauana - it is in 4 separate pieces.

- 1 House Lot - no fence - now 1 house of Claimant (all Kula).
Mauka by my place, Waitehi by Moos ;
Makai by Liana's ; Ewa by Naimis .
- 2 Kalo Land - 8 patches - Mauka by Keoni's place ;
Waitehi by Paka's ; Makai by Naimis ; Ewa
 by Pakaoana's .
- 3 Kula Land only - Mauka by my Land ; Waitehi by
Moos ; Makai by Manuela's ; Ewa also .
- 4 Three Kalo patches - Mauka by Naimis ; Waitehi
 by Kewalo's land ; Makai by Koamais (Konohiki's) ;
Ewa by Kapali's .

Claimant had these lands all from Koamais in 1836 or 7 - Keoni's was then dead - and has ever since held them all without any dispute to this time .
Naimis sworn and Confirmed the truth of the above Statement in all its parts -

1293

Sp 11

From Page 483

20th Sep

Kalooalani sworn - I knew Claimant who died in March last - I heard him make his will before he died - in presence of Pas and others ;

it was not written - it was a little more than a month before his death - his mind was clear though his body was weak - We enquired of him about his property and he wished it to be disposed ^{to Pao} he said his son was not worthy of it, and he would give it to Pao - (he afterwards said (that is witness) that he did not mean to say his son was not worthy, but that he was not present; or had he been present, he would have given him the land, but being away, and provided for acting as School teacher, he would give it to Pao, in this disposal he only included the Kalo patches. This land is in the ili of Kaloa palena Kaloa - Consisting of 4 Kalo patches only - bounded north by Pao's land; Honolulu by Kamehameha's, Makai by Kamehameha and Kamehameha's; Ewa by Kamehameha's. Claimant Opu had it from Pao in time of Kamehameha's and ~~dedicated~~ dedicated it in peace till his death. Pao is tunc under Kamehameha's. Pao - sworn - This land fell to me from my father, and Opu was living on it. When Opu made his will he said his son was not provided for and being away was unable to do so, and he therefore thought it better for the land to return into the hands of Pao - Kamehameha - said he relinquished his claim to this land.

Mr. Lee
notes

C. 1331.

Koa W. from P. 1, 2, 1, Sept 20

Pili-tahua sworn. This land is in the ili of Piliwa - Muanu - Consisting of 6 Kalo patches - and one Kalo land a house lot in 4 pieces.

1 House lot - bounded north by Pili-tahua's land, Wai-titi by Muanu's, Makai by Kamehameha's, Ewa by my land. There is one house on it. Moo is Claimant's husband.
2 Four Kalo patches - Muanu is Kamehameha's land; Wai-titi is Kamehameha's; Makai is Kamehameha's; Ewa is Muanu's.

3 Two kalo patches - Mauka is Kauai's land; Waialeale
Puhills; Makai Naimui's; Ewa my land.

4 Kula - no house or fence. Mauka is Puahulu's land;
Waialeale Koiama's; Makai a little road between
Puahulu's and this land. Ewa Mauka's.

Claimant had this land from Koiama in time
of Kamehameha II. and has lived there in peace ever
since - Koiama was and is a konohiki under
Kekoa - Koa is under Koiama as other tenants.
Puakaha sworn - Confirmed the above.

Cl. 1346. Kiipts W.E. Sp. 20

Punalau sworn - This land I know - it is in the
iti of Semi, in Alia, Moanalua - in two pieces -

1 House lot in Alia and two kalo patches having one
house on it - bounded Mauka by Kama's land,
Honolulu by Kaawa; Makai by stream between
it and Ahua's; Ewa by Pepekui's - it has no
fence

2 One kalo patch in Semi - Mauka is Punalau's,
Honolulu also; Makai Ahua's, Ewa a stream
named Waieka.

Claimant had this land from Piliha Pooki's wife -
before her death - and has held it to this time in
peace - Lot is her konohiki.

Puho sworn - Confirmed the above test? and Pono
of No Counter Claimant.

Cl. 1347. Kapahi

Sp. 20

Pae sworn - This is a house lot in Honolulu - bounded
Mauka by Hotel Street; Waialeale by John Mack's land;
Makai by Nakala's; Ewa by Kahuawakani's

It is fenced. Claimant had this land from Mahana.
 Mahana sworn, and confirmed the boundaries just given
 he said it is fenced Maureka and Waititi sides and has
 one house on it. Claimant had this land from me -
 about 1829 when Pori left, and has ever since held it
 in peace. I had it from Kaakaa of Koolau.
 Resumes R 281 VIII

C. 1348 Kapohaka

Sept 20

Claimant said his claim was written in error, and
 comprises more land than he is entitled to - a piece of it
 being Kaiwa's.

Kahale Rai W.E. sworn - This land I know it is in
 Konoitu - fenced and has 3 houses of Claimants on
 it, bounded Maureka by Kaia's land; Waititi by mine,
 Maureka Peretane street; Ewa by Kavel Smiths Chapel lot.
 I gave Claimant this land when the Chapel lot was
 given. Claimants lot was destroyed for its erection, and
 I gave him this place - about 1837, and he has ever since
 held it in peace. I held it under Ronia and Peki
 and Claimant holds it in the same way. He has a right
 to live on the land.

Naniana W.E. sworn - Confirmed the above account.

C. 1350 Namamaka Counter E. Nuhia C. 8879

Sept 30th

Wekuanoni sworn - I know this land - it is in the ali of
 Nupua Paua - it is in one piece of Nuhia and 3 Nalo patches
 bounded Maureka by Maiajulis; Waititi by Nuhia's;
 Maureka by the same; Ewa by Peki's.

Claimant had this land from Nuhia in time of

Keahea Kēkaulānohī before 1839 - and has held it undisturbed till since last January, when Kūhia claimed it again - and drove him away, when he appealed to Judge Kalamā who reinstated him after trial. Claimant now lives on it. Kūhia is Nonohitē under Kēkuanāoa -

Wamākaīnau Wē, sworn - Confirmed the above; and said I know well Kūhia gave Claimant this land in July 1839 when the French took the money, who lived there till a few months since, when Kūhia went to him and asked for \$10 - when Claimant refusing to give it, Kūhia said I shall then take your lands - which he did, and kept him out of it 6 months when Kalamā restored it.

Claimant has a house lot besides the above lands, in Auwāiolimā, bounded Maunā by Im Lot, Waititi by Kāhūa inū's; Makāi by Nāhele hele's; Kūka lands; Ewa by Pūoa stream.

He had this house lot from Keahea Kēkaī long ago in Kēkaulānohī's time, and has ever since lived there in peace.

Kēkuanāoni recalled verified the last testimony about the house lot.

Q. 1357. Wamākaīnau Wē 20 Sep

Kēkaulānohī sworn Wē, This land is in Nāpaloa - Pūoa - in one piece part Kūka and Kāla - without a house - She has besides a house lot in Auwāiolimā House lot - with 2 houses belong to Claimant and an imperfect fence in part, bounded Maunā by a stream between it and Nāpaloa, Waititi by Kāhūa inū's land; Makāi by Kāmākaī's; Ewa by Pūoa fence

2. Nuka land & 12 Kalo patches, Mautai is Nohomua's, Waititi Govt fence, Matakai Moka's, Ewa Pehi's land. Nukia gave Claimant this land in time of Kinau, and her parents held it long before her, and she has ever since lived there in peace.

Nukia is her Honohike

Keturauoni sworn Confirmed the above testimony
See next page

C. 1352. Amaamau

Sept 20

Nakuramoka sworn - I know this land - it is the walo - it is in one piece - 10 Kalo patches and Nuka land with two houses. Raapua lives in one house - and Claimant ^{and} Raapua's wife live there named Wookhike

It is bounded Mautai by Rae's land, Waititi by Rangiaes, Matakai by Waitipulus, Ewa by Joseph Booths.

Claimant had this land from Raapua in October last - he gave it as a friend - he has a child by a former wife - he does not dispute Amaamau's rights to the land at the present time, but seems entirely indifferent as to who has his land, he is now in the fort in irons. I was present at the giving of the land for which the Claimant gave him nothing

Wookhike wife of Raapua appeared and disputed the Claimant's rights, she said he gave nothing for the land, and had no right to it.

Postponed to 22^d Inst. for the attendance of both parties, and to discover the claim of Raapua if any has been presented to the Board.

See next Page

194

C. 959 Kamamaka

Sep 22

Keititaula sworn - This place is in the di. of
Kaakaaiahu Pooou - in one piece of Waiata and
Kata land of 6 patches: Maula is Pehu's land,
Waiiti Kuhia's; Makai Pehu's; Ewa Keuakawa's.
Pehu gave this land to Clamant in time of Keakuliohi
 just after Kuhia's death, and has ever since held it
 without any dispute. Pehu has said something about
 taking away the Waiata land, but he has not done it
 He is Honohike of it -
Kamamaka sworn - Confirmed the testimony as above.

C. 1282 Keli Hanakaole

Sep 22

Keakuliohi who had been stated to be a Coariter
Clamant appeared and denied it; but said he saw
 some of the Kata land in 1282 going to waste, and in duty
 he told Keli Hanakaole that unless it was cultivated
 he would lose it, and some one would have it, who
 would attend to it - this was the substance of his
Coariter claim - nothing more. See Page 503.

C. 1350 Kamamaka from 1298. Sep 22

E. Puhia sworn - stated to be Coariter Clamant, said
 he had no claim to the 3 Kata patches and the one
Waiata land; nor to the house lot testified to as belong-
 -ing to Clamant on the 20th Inst.

C. 1352 Amaama G.P. 1298.

Sep 22

Keapua - from whom Clamant professes to have had
 the land, by Gift, said that he never intended to
 give this land away from his wife and child. He

had been sick and in bed; and neglected to bring in his Claim - leaving it all to his wife.

Amaamau said - he was living on the land and by Wookuk's instructions put in this Claim in his own name rather than in her name - and that the land would be perhaps the land of Ticapua.

Waiwi sworn - I know this land - it consists of 12 Nalo patches and one Nala land with 2 houses on it - it is bounded Mauka by Uluaki's land (Waiteiti) by the stream dividing it from Kuwaia's, Makai by Kaelepuhi's, Ewa by the road from Mauanu to Little Greenwich hospital.

Wapua had this land from Tinapu when he was a little child in time of Tinian; and he has lived there ever since without any Counter Claimant but Amaamau.

Wepuawoni sworn - and knew the particulars just stated to be true.

C. 1353 Wamea W. E.

Sp. 22

Omanai W. E. sworn - I know this land, it is in Pooa -
 ili of Wakaukukui - in 2 pieces -

1 House lot in Waiolinu - 2 houses of Caamiant's and enclosed by a low stone fence; bounded Mauka by C. Kihia's; Waiteiti by Gov's fence; Makai by Wanone's; Ewa by Piikoi's.

2 Nalo land in Wakaukukui of 9 patches. Mauka is Uluaki's; Waiteiti Kuwaia's; Makai Kuaima's; Ewa Kaita's. Caamiant had the Nalo land from Pehu in time of Kachumaneu (1827 or 8) and has it ever since in peace, but Waiwiwa I think has put in a claim for some part of it. Caamiant had the house lot from Kauelua at same time, and has lived there to this time undisputed.

Kekuanoni - sworn - I know the testimony is true as now given - I do not think Kuaiwa has made any claim upon the Kalo lands - they live side by side and have no difference about the land but in words. Claimant's husband Patau alelo lives with her - he owns no land; his wife is his only real Estate.

See Certificate C. Kuaiwa

C. 1354. Kaitiino

Sept 22

Kaitiataata sworn - This land is in Paooa - it is of Kanulree; in one piece of 4 Kalo patches and some Rota - no house or fence; Mauka is Maemahi's; Waititi, Pehi's; Makai Pitkois; Ewa J. Booth's. Claimant had this land from me in 1846 and has held it since in peace. I had it from Pehu in Kinau's time; and held it in peace till I gave it to Claimant - Pehu is the Nonohika of it - I know of no Claimant opposed to Kaitiino - he lives with me.

C. 1355 - Kekuanoni

Sept 22

Namamaka sworn - This land is in the iti of Kapaloa Paooa - in two pieces -

1 House lot - fenced round; Mauka is Pehi's; also on Waititi and Makai; Ewa Tuhia's. Claimant has one house on it.

2 Kalo land 11/2 patches. Mauka is Tuhia's; Waititi Poo! - fence; Makai Kapule's; Ewa Tuhia's.

Claimant had this land from Tuhia in Kinau's time; and has ever since held it undisputed to this time; Tuhia is the Nonohika.

Kamea sworn - was a neighbor of lastness and know his testimony to be true.

Cl. 1356

1848
Namatā

Ep. 22 497

Neaha sworn. This land is in Niokapu, Wāititi. Oahu
Kala land only of 2 patches and a Kalo Stream (auwai) in one.
Mauka is Kūaiwa's; Waiatae Kawaa's; Makai
Kāne's; Honolulu Kūaiwa's.

Claimant had this land from Kāne in 1835 who
was then and is a Honolulu under the King, and he has held it
ever since undisputed.

Kaweloa sworn Confirmed the above testimony.

Cl. 1357

Kuahine - W. E.

Ep. 22

Neaha sworn. This land is in the ōhi of Niokapu - Wāititi -
in 3 pieces

- 1 House lot - 3 houses - 1 Claimant - and 2 belonging to those
who live under her. The yard is however divided - she
occupies half, and they half. Kāne and my self live
in the half adjoining Claimant's half, and Pihohoi is
another who lives there. It is bounded Mauka by Aea's
Kula land; Waiatae by Liakine ni's; Makai by Kahaka's
Honolulu by Kāhaka's Kala lands.
- 2 Kalo lands - 1 patch - Mauka is Kāhaka's; Waiatae Kāne's;
Makai Kapāhaka's; Honolulu Lili'ikalani's
- 3 One Kalo patch and privilege of planting in the auwai.
Mauka is Kahalehale's; Waiatae by stream between it and
Mokas; Makai Kāhaka's; Honolulu Paūhūwahi's.

Claimant had these lands from Paūhūwahi who is
Honolulu of them - in time of Pele and has ever since
held them undisputed.

Kapāhaka sworn Confirmed all the above testimony.

C. 1358. Wahue

Sep 22

Puniatua sworn - This land is in the iti of Kamohia atua
Wairiti - in two pieces -

1. House lot - and 1 house - fenced with stone - Mauka
is "Pakea" Wairatae Kake's land; Makai also,
Honolulu Naaka's; "Pakea";

2. Two lots & Patches - Mauka is Kuluwailehua's;
Wairatae - Onas; Makai Nanimirmis, Honolulu
Deleule's. Claimant had this land from Kanewhi

in time of Kamehameha II and has ever since held
it undisputed to the present - Kuluwailehua is the

Konohiki of it now.
Napawaa sworn Confirmed the above.

C. 1359 Waipio

Sep 22

Napu sworn - This land is in the iti of Kaloepohaku
lalo - Wairiti; it is in one piece of two Kalo patches.

Mauka is my land; Wairatae also; Makai and
Ewa also. I gave this land to Claimant 4 or 5
years ago, and he has held it ever since undisputed.
He does no poaluna work. I am Konohiki of it
under the King - and I know of no Claimant to it
but Waipio -

Waipio said - he claimed no more of land than other
tenants - Napu has been kind to him - but he did
not claim this land as belonging to him absolutely.

C. 1360 Napuni'ai

Sep 22

Napawaa sworn - This land is in the iti of Kiki

Wairiti - in 2 pieces -

1. House lot - one house and fence. Mauka is Kiohaka's

1848

199

Maiaae Kaihi's; Makai also; Ewa Naahai; Pakea.
2. Nalo Land - 1 Patch. Mauike is Paikaloahies; Maial
Pakea's; Makai Kikohihiko's; Nonolulu Ehi's.

Claimant had the Nalo Land from his father who in
time of Kamehameha II - and has ever since held the
same undisputed to this day - The house lot he had
from his Ancestors who have lived there from times
immemorial

Nahie sworn - Confirmed the testimony as above.

C. 1362

Naholowaa

Sept 22

Kohanea sworn This Land is in Koneida-Kono-
kuluania - 2 pieces of Nalo Land.

Claimant said he had no claim to it - he was only
a working man under Koa (Nahie). She told me
to send in a claim for it as she was afraid
she should not get her claim in before the Com-
-mission -

Claim of Naholowaa dismissed -

C. 1363

Waholoo

Sept 25

Nonolulu sworn - I know this place; it is in the di-
-trict of Nonolulu - in two pieces of Nalo Land and some Kula

1. Nalo Land - 2 patches and some Kula for a house. Maucka
is land of the Nonohiki Limahuanis; Waititi, Kapeliela's
Makaa, Kamai Kahulapuu's; Ewa, Naneeki's.

2. Nalo Land 1 patch. Maucka is Kihahia's; Waititi is
Limahuanis; Makai is Kihapai's; Ewa is Kaeu's.

Claimant had this land from Kahunia long in time
of Kamehameha; and has held it without dispute to the present

time. Pape is Honohiki at present under the King.
Piana suvon and Confirms the preceding testi-
 mony.

C. 1363. Voloe

Sept 25

Naanaana suvon - This lot is in Maliki-ili of
Pohakalawaia - in one piece of 6 Kala patches and
 some Kula - and one house of Claimants; bounded
Mautra is land of Naawaiwai; Honohiki is
Nuanua's; Makai is Government Land; Ewa
 is Naawaiwai's.

Claimant had this land from me in time of Naahu-
 manu - in that time I gave him 3 of the patches and
 the other 3 about 6 or 8 years ago - and he has never
 been disturbed in the possession to this time.
Kaahaa is the present Honohiki under the King.

C. 1365 Mahaaula -

Sept 25.

Mahaana suvon - I know this place it is in the ili
 of Pohaka - Kalua - in one piece of Kala & Kula
 House lot - containing 3 houses of Claimants and
 6 patches of Kala - bounded Mautra by Kalaka's
 land & Kanoohe by Nahunas; Makai by Mahua's;
Waimanalo by Kalaka's.

Claimant has this from Kamakahaloa in time of
Kameta meka I and has ever since held it without
 dispute until this time - excepting a verbal claim
 made by Kamakahaloa for a part of it lately.
 Claimant acts as Honohiki - Kamakahaloa is Honohiki
 under the King - Kamakahaloa's test wanted.

C. 1366. Waikeia

Sep. 25

Hakoolati sworn. I know this land: it is in the ili of Puunui. Honohitu-makai in one lot - consisting of 3 salt pits - twelve in number. No house at present on fence. Mauka it is bounded by Honohau's lands; Waitehi by Pahi's; Makai by Papa Waikeia's; Ewa by Puniakani's. Claimant has this land from Honohau in time of Kinoo - he was haku-ania at the time under Puhau, who was haku-ania Keturangoo - who owns the land. Claimant had held this lot undisputed to the present time.

Hakoo sworn and Confirmed the preceding testimony

C. 1367. Kaniine No.

Sep. 25.

Kaao sworn. I know this place: it is in Palama - ili of Kaia moa - in one piece of kula and kala - number of patches not exactly known. There are 4 houses of Claimant - it is bounded Mauka by Natolo's land; Honohitu by P.; Makai by Kaumo's; Ewa by Kaia's (land) and Kuakini's land. Claimant has this land from Kaia-ani in time of Naomi - about 1835. and has held it undisputed to this time. Kuakini is present Honohitu under Mose.

Kaia sworn - and Confirmed the preceding

C. 1369. Kaniine

Sep. 25

Puhau sworn. This land is in Palama - ili of Nakai-pohaka in one piece kula and kala with one house of Claimant's and 3 kala patches with awa-awa bounded

Mauka by Land of T. Kanoa's; Nonohiki by Kapa's;
Makai by Naluwai's and Ewa

Claimant had this Land from me in time of
Kinou - about 10 Years ago; and has never been
disturbed - The Land is Kekuaraaoa - Kalaawai
is Nonohiki under him - I was Luncu under
him at the time of the gift to Claimant

1371. Pahuia - 25th Sep^r

Koalitihi sworn. Kinou this Land - it is in Palama
iti of Kalaipohaka; in two pieces:

- 1 House lot in iti of Kamaupuaa - Claimant has 1 house there
bounded Mauka by Naluwai's; Nonohiki by Kukumana
Land - Makai by Suppliers Land; Ewa by Kookini's.
- 2 Kala Land of 8 patches - bounded Mauka by Kookini's
Land Nonohiki by Kapa's; Makai by my Land;
Ewa by Naluwai's.

Claimant had this Land from Naluwai in
time of Kinou - he was Nonohiki under Kekuara-
aoa - and held it undisturbed to the present time.

Kekupiriana sworn, and Confirms the entire evidence
as above given.

A. 1372 TeKa We Sep 25

Anna We sworn I know this place - it is in Palama
iti of Kalaualoa - it is a lot of Kula on which stands
one house belonging to Claimant - Mauka is Kapa's
Land; Nonohiki is Boki We; Makai is Kamaupuaa
of P. Kanoa; Ewa is G. Pelly's.

Claimant had this Land from me last Year for \$13-
Cash. which I received - Keaniani formerly held
this Land as Nonohiki under the King - when he died
about two Years, it fell to his Son Kalaumamaku;

who is my husband - and he sold it forth to Claimant on 3rd November 1847 for which he gave an acknowledgement in writing under that date - (The paper was produced signed as stated and having 6 addresses names attached upon a stamped sheet) and gave up all our rights in it & her accordingly. There was never any dispute about this place at the time of Keonani or since up to the present. I signed that Paper and my husband.

Kulaim

Cl. 1374. Kihieleloa

Apr 25

Mahoe suam This place is in Pauwaa Waititi -
Consisting of two lots

1 House lot with two kato patches - one house of Claimant bounded Maika by Chikri's land; Waiatae, Kuakia's Maikao by Cofa's; Honolulu by Nawela's.

2 Kato land 6 patches Maika is Kaelei, Waiatae Puanuis, Maikao, Tahooku, Honolulu, by John Si's.

Claimant had this land from John Si in time of Kamehameha I. Kahakumaka is Claimant's wife; and she then received it when she had another husband.

Claimant has been married to about 3 years and puts in the claim for his wife. I know of no dispute ever having occurred about it to this time - John Si is Honolulu of it - and Cofa under him - (Claimant said his wife wished the award in his name, the same as this claim and not in hers.) W. S. Confirmed the above 2 Nov 1849

Cl. 1282. Keli Hanakaole Nov. 194

Apr 25

Kanu suam - I know this place - it is in Honolulu - a house lot. Claimant has two houses on it; there are 5 or more kato patches on this lot - which is partly fenced.

bounded Mauka by Malakini's land; Waititi by Kuanu
roads Maikai by Kapanai's; Ewa by Keali'iahonui's.
Claimant had this place from Nawai - in time
of Kakuenaena (10 years or more; Kakuenaena under
use of Keali'iahonui - and has held it without dispute
till the present times.

- 2. Kala - Patch - bounded Mauka by Livingstone's lot; Waititi also; Maikai, Kopoluwa's; Ewa Kaaea's.
- 3. One Kala patch - Mauka is Kaaea's; Waititi Keaweluai's; Maikai by my land and Ewa.

4. One Kala patch - Mauka is Makuhia's; Waititi is
Keali'iala's; Maikai by Puaihi's; Ewa also.
Claimant had all these lots from Nawai,
in time of Kakuenaena - and held them without
any dispute except that referred to in a former day
which was then explained; (see page 494.)
Keni - sworn - Confirmed all the preceding testimony.

see last
notes!

C. 1376 Nawho Sep. 27.

Nakuwaha sworn - I know this land - it is on the side
of Nuhumilohi's land Waititi - in two distinct pieces
of 3 Kala patches.

- 1. Two Kala patches - Mauka is my land; Waialae
Kahapeva's; Maikai Puaihi's; Honolulu
Wailehua's.
- 2. One Kala patch - Mauka is my land here under the
King; Waialae Kaaea's; Maikai my land; Honolulu
Nahai Kaaea's.

Claimant had this land from me in time of
Kakuenaena 1. and has ever since held it in peace
without dispute - I am Honolulu of Nuhumilohi's
- land under Victoria.

1848
C. 1378. Kawaihapai

505

Nataweka sworn - I know this land - it is in the div. of Nukunukuaula - Waaititi. Oahu, in two pieces of 4 Kalo patches.

1. Three Kalo patches - Maunā is Opio's land, Waialae Naaihuas' (Makāi) Nahaikauas', Honolulu Opio's.
2. One Kalo patch - Maunā, Nahaikauas', Waialae Foot Land (Nahelohelo), Makāi, Kalauleuli's, Honolulu, Paupū's land.

Claimant had this land from me through the Honohiki of it in time of Waahumani 1. and has ever since held it without any dispute: he does protema work except when required to act as soldier at the Fort.

C. 1380. Kahaheo.

Sept 27.

Nataweka sw. I know this land. it is in div. of Nukunukuaula - Waaititi: in 3 pieces of 3 Kalo patches.

1. One Kalo patch - Maunā is Paupū's land; Waialae is Opio's; Makāi is my land; Honolulu Waialehu's.
2. One Kalo patch: Maunā is Kauas'; Waialae is Naaihuas'; Makāi, Opio's; Honolulu my land.
3. One Kalo patch - Maunā, Kalauleuli's, Waialae Foot Land (waite), Makāi, Naaihuas', Honolulu Naohō's. Claimant had this land from me in time of Waahumani 1, and has ever since held it in peace to the present time without any dispute. He does protema work.

C. 1384. Paale

Sept 27

Nehoeaeae sworn - This land is in the div. of Paawa Waaititi

Consisting of a house lot, Kato Land, and some upland in 3 lots. There are 6 Kato patches in all and 2 houses -

1 House lot fenced including 4 Kato patches - Mauka is road to Waititi dividing it from D^r Judd's; Waiatae, Kahuwahinemai's, Matakai Kaaua's; Nonotulu, Kaperau's.

2 One Kato patch - Mauka is Kaawaokhama's; Waiatae, Paahoa's; Matakai Keatitukuhis; Nonotulu, Pili Kalani's.

3 One Kato Patch, Mauka is Kaaua's land; Waiatae - Kairiwa's; Matakai Kaaua's; Nonotulu, My Land.

Claimant had this Land from Gov^t Kereha-nava, in time of Kinara; and he has held it ever since without any dispute - I believe Kereha-nava is his Nonohiki, and his work is poalima, and to cultivate his lands.

John Si' sworn - Confirmed the above testimony.

C. 1373 - Kuekue

Feb 29

Waitekua sworn - This Land I know - it is in the U^r of Pakupakupua - Waititi - in two pieces, 1 Kato patch and auwai - Mauka is Puhai's land; Waiatae My Land; Matakai Matakai's; Nonotulu, Keturapua's.

2 Keta Land - Mauka is Napahi's; Waiatae Keoko Kato's; Matakai Nonotulu's; Nonotulu Aahai's - I gave Claimant this Land in time of Kaahimani's 7th and he has held it ever since in peace - I am Nonohiki of it; under Victoria and Claim - does poalima work when not acting as a soldier.

Waikua sworn - This land is a house lot in Wehewehe, Waitei Kai, fenced and has 1 house.
Mauiha is Hekeuangaos Gish-poua, Waitei Kai lands; Makai, is the sea beach, Honolulu Govt vacant lands.
Claimant had this land from Kahuahinehu in time of Pihoriko, and has ever since held it in peace. he has gone and come without dispute.

Waikua sworn - This land is in the ili of Auaukai - Waitei - Claimant has a house lot in the west ili of Heaumokai - of several pieces.
1 House lot - Mauiha is Auwa's land; Waialae, Ohi'o; Makai Kaele makai's. Honolulu Govt land (Kaele kaele) it is fenced and (C. has 1 large and 1 small house on it.
2 Two Kalo patches - Mauiha is Neohokalole's; Waialae and Makai also; Honolulu Peter's.
3 Part of a Kalo patch - Mauiha is a large Kalo patch of many owners; Waialae Pahi's; Makai Neohokalole's; Honolulu Kahuahinehu's.
Claimant had this land from Kamaunote, lord of it in Kaakumanu's time; and has ever since held it without dispute; he does produce good Kamaunote is his Konohipa.

Kapute II sworn - This land is in the ili of Auaukai; Waitei - in two pieces
1 House lot - Mauiha is Kahuahinehu's Cocoa nut Grove

Maialai, Katauloles land; Malikai, sea beach;
 Nonohili, Opupatao - it is not Geneed - and has
 1 house on it - there is a fence around ~~the~~ house
 and many others.

2. One Kalo patch - Mauika is Kameheis, Waialai
 Neohokales, Malikai Habues; Nonohili is
 Kaelemaheles. Claimant had this from Nam
 - Au Kolo - Nonohili of it - in 1846 and has lived
 there in peace ever since.

Kamaulole wanted

C. 1100 - W^m Livingston

Sept 29

Naome sworn - I know this land - it is in Nonohili
 aina - called Kabawahine - in two pieces -

1. Horse lot and 3 Kalo patches - Mauika is land
 of Kahuakihi; Waititi Kelaueles; Malikai is
 Kapohua's; Ewa Pahawai - Claimant has one
 house on it.

2. Two Kalo patches - divided by Niuanu road -
 One is bounded Mauika by Unauua's land; Waititi
 by Niuanu road; (Malikai) by Kahoe's; and Ewa -
 the other Mauika by Kahaunohi's; and Waititi;
 Malikai Kahoe's; Ewa Niuanu road.

Claimant sec^d the horse lot from Mahoe in time
 of Kanihi, and has held it undisputed to this time.

Claimant had the second lot from Nawae in time
 of Kanihi, and held them ever since undisputed.

Wahineaea sworn - Confirmed the testimony as above,
 and knew well the land being a neighbor.

Claim - 152 William Sumner (Cop. 108. V. 1.) Page 29

Wm Sumner J^r presented a deed of the lands Comprised in this claim dated 6 Nov^r 1839 - signed Kamehameha and Koaipili Kame - whereby it is conveyed to Wm Sumner for 55 Years for the Annual Rent of 50[¢]. The Board being satisfied of the genuineness of the genuineness of the deed, dispensed with any further proofs of his title, the deed was returned to Claimants son William after being compared with the copy on record - the name of this land is Moanahua. - See Copy of deed Page 512.

Claim 153

William Sumner J^r presented a deed for this land situated in Honolulu, Oahu and called Nahaokao, with a fishing ground Nahaokao Connected - which deed was ^{and} M. Kamehameha III and Kekaunohi dated 17 April 1840 - Conveying this land to Wm Sumner and his Hawaiian Cousins Gal east. The signature of the King being under his seal, and Wm Richards and Pikes (Sister) being witnesses - Wm Richards being Clerk - the other witness Tute Swain - (The deeds being shown him) I am a witness to these deeds. I saw the King, Kekaunohi and ^{and} Wm Sumner sign them as their deeds - See copy of deed 511

Cl. 154,

A tract of Land Called Kulei, Nona. Waialeale. Pahi Lahi Swain - I know this Land Called Kulei - it consists of Nalo Land principally, and some Nua - I was born near it - and have lived there all my life. I cannot give the exact number of Nalo patches - it consists of 4 distinct pieces. and one of sea, Called Ete, he, and Diamond Hill. I went with Kalamitakua (Surveyor) when he surveyed it, and the bounds given in these surveys, are correct - which I can point out - at any time - there are

several tenants living on this land and having rights therein.

Mr Sumner got this land in town of Naimahameha 2 in 1822 or 1823; and he and his heirs have held them ever since in peace and quietness. I am headman of this land.

Mr Sumner on part of the heirs said he did not wish to disturb the right of the tenants there - he fully recognized their rights.

Napanai's sworn - I know this land of Nuikei - formerly lived on it - I know it was given to William Sumner by Kametiamelia II and he and his heirs have occupied it ever since that time.

Claim 155

The evidence taken in Claim 156 covers this Claim (see page Testimony vol. 1 -) and renders it unnecessary to take more. This claim to the lot now occupied by Henry Lea and Wm Sumner.

Claim 157

This is a claim for a lot opposite the residence of Henry Lea - corner of Hotel and Richards Street.

John N's sworn - I know the land comprised in this claim - it is an old place of residence of Mr Sumner - I know that he and his heirs have had possession of it ever since 1825 - There was a woman then living on the land named Kaiakihia and she was a friend of Mr Sumner's wife; and she died when she gave this land to Mr Sumner. Since her death he has occupied it as a sort of store house grounds - it is fenced and has several houses on it - I know of no counter claimant - There are some natives living on it but under him. It is bounded Mauka by Hotel St. Waikei, Richards St. Mahai, Nihela's, Ewa, Amow.

1848

B. C. 153. From Page 509. translated deed. see original in
in Native Register Vol. 1. Page 137. (Compared Copy)

We Kamehameha III King of the Sandwich
and Kekeauloiki, Queen Mother, and Premier of the
hereby transfer for ever to W. M. Sumner, a British
and to his Sandwich Island born heirs, a certain
situated in Honolulu, Island of Oahu, called by
name of Kiahaoaha, and having connected with
a fishing ground, named Kahoalaha, situated
of the Kahoalaha, and bounded as follows:-

Beginning at the reef where the water is about
feet deep, and following the reef in that depth
westwardly direction about 785 fathoms to the entrance
called Kato - then turning northerly and running
the boundary of said fishing grounds and a place
called Kaho, about 965 fathoms, the water being about
feet deep high tide, and the land being left dry and
different water - then turning in a South East direction, being
a crooked course to about 5 feet depth of
and following that depth to the first mentioned
boundary.

the words
lined do
not appear
in the orig.
being in
of a different
hand, without
note.

One portion of dry land connected with said
ing grounds is 220 fathoms long and 92 wide,
the Kato ground is 120 fathoms long and 110 wide.
Said grounds as thus described, are for William
Sumner and for his Sandwich Island born heirs
but they have not the right to transfer the grounds
to any other than a native born citizen of the
Islands.

In testimony of our mutual consent
above, we have hereunto affixed our names this 17th
in the Year of our Lord 1840.

Witnesses William Richards Kamehameha III
Kekeauloiki
Sumner
(Acknowledged to W. M. Sumner before Dr. Soper Reg.
November 29. 1846 and registered)

C. 152 From Page 509. translated deed. See original
Newspaper in Native Register VI Page 1737 - Confused.
By W. Andrews

Koapiti Wane bargains with William Sumner,
for a piece of upland, and lands up the mountain,
of Moanaluia for the term of 55 years from this date,
in which the said W^m Sumner shall give to the
said Koapiti Wane, or to his heirs the sum of 50:
(fifty dollars) so he shall continue to do, and also his
heirs to pay the sum of 50 Dollars for every year
for the above said number of years, after which
time, the said W^m Sumner and his heirs may
continue to live there without paying the above
sum - they shall pay however the accustomed
land tax, or be liable to lose it. The said
W^m Sumner shall not sell the same, but it shall
be heritable by his heirs born on these Islands,
his herds shall enjoy protection on the above place
called Moanaluia, but in no other place should
they go thither. His herds also shall be protected
by the Mōrohiki, lest they be killed without cause -
but if the common people wish to go up the hill
for house timber or fuel, or any other property,
the produce of the mountain, they may go up
for the supply of their wants - This privilege
belongs only to the Residents of Moanaluia -
it belongs to no others, lest the herds should
receive injury by others not belonging to the place.
If the herd shall not remain unmolested ac-
cording to the provisions herein mentioned, then
all men shall be prohibited from going to the
mountain, no one of the common people of
Moanaluia shall go up without the consent of
the keeper of said herd: that shall be the

result of disturbing the peace of the herd. And if the herd trespass and eat the food of the common people then each animal shall pay according to the food destroyed. If the common people of Manatua may wish to bargain for any thing that grows of itself within the region that is otherwise prohibited from them, they may do so, by paying to the said William Sumner one fourth part received from such place.

For the truth of this agreement we affix our names this 6th day of November in the Year of our heads 1839 at Honolulu Oahu

Signed Kaunameta III *King*
 Na Hoapili Kane *King*
 William Sumner *King*

Witness
 William Richards.

Document (u)

Relating to Claim No 272. Joseph Booth - from 429 P.

To all whom it may Concern, this is to certify that I Na Kapiki do this 12th day of August 1840 agree of my own free will and consent to give up to Joseph Booth, the premises on which stands thereon the house, formerly known by the name of the "Eagle Tavern" situated between the premises of William Handbottle in the front, and in the back by the premises held by Mons^r Gravier, the said premises to be held by Joseph Booth on lease during the term of his natural life at a Rent of 40^s per Year, which rent is to be paid every 6 months to the said Na Kapiki or any person or persons whom he shall appoint, and on the decease of the said Joseph Booth, all buildings standing on the before mentioned premises to belong to the said Na Kapiki as witness whereof I hereunto affix my hand & seal this 12th August 1840

Witness Thomas Richardson Johnⁿⁱ Nicholls Joseph Booth
 Acknow^d by J Booth 3 Dec 1846 be^{re} J. S. Sarsu and R. istant by John Ricord

See next Page

Document B. C. 272: Joseph Booth

See N. B. Testimony VIII Page 330 for deed in Native
to which is attached in English the following:

"For and in consideration of Two hundred
dollars to me paid in hand, the receipt of which
I hereby acknowledge, I hereby bargain and sell
and have bargained and sold, to the Hawaiian-
born Children of Joseph Booth, all my right, title,
and interest in the within document, for them and
their heirs, to have and to hold for ever, but not
to sell or transfer the lands therein mentioned
to any foreigner without the Consent of the Hawaiian
Government, or such authorities as may be by them
Aldy authorized.

And I do hereby bind my self, my heirs,
and assigns to guarantee the said Hawaiian
born Children of Joseph Booth their heirs and
assigns in the legal possession of the same,
for ever, against all let and hinderance what-
soever. In testimony whereof, I have set
my hand and seal this 6th day of September 1846.

In presence of
Robert C. Myllie
H. B. M. Pra. Consul.
John Ricord.

J. Cha^s Ryde Rooker

Acknowledged by J. C. B. Rooker before J. R. Jasper 3 Dec 1846
ack^d by Kamehameha III for Kihaukuohi on
4 October 1847 before J. R. Jasper; and indorsed
by John Ricord as having been Rec^d & reg^d on
2nd Dec^r 1846

1848

55

Translated document C. by Corrin Andrews

Islands of Hawaii Honolulu Oahu
6 September 1844.

This document sets forth the will of his Majesty the King -
Whereas for services rendered by D^r F. C. B. Rooke our
faithful subject, therefore we, by this document do give
certain places, called Kewala, now in possession of Joseph
Booth, and to be his until his death, also a certain house
lot in Honolulu, known by the name of the Eagle Tavern
adjoining the present residence of William Kamehameha, it
became the property of Joseph Booth, and is to remain
his to the period of his death. Before these lands for-
merly belonged to Kapihii, now deceased, and were
left by will to Kamehameha III

On the death of the said Joseph Booth, both these
places are to become the property of D^r Rooke, and his
heirs born within the King dom of Hawaii. If the
said D^r Rooke shall wish to give away or sell to any
person born within the Kingdom of Hawaii, he shall
be at liberty to do so, but not to any subject of a Foreign
Country, he living subject to the laws of the Hawaiian
Islands without resistance, and yielding compliance
with the laws of the Land.

Know all men that Kamehameha III consent
that Joseph Booth may live on the places given him by
Kapihii, and enjoy all the privileges allowed in their
mutual written agreement, as he does at the present
time. This document is agreed to by me in this month
of August 24th day in the Year of our Lord 1844.

Signed Kamehameha III

We have hereunto set our names and seals of the King dom this 6 Sep 1844

Signed E. B. Kamehameha III
Kamehameha III

This clause and signature underlined
do not appear in the original
instrument

Relu 250 Namaiu omitted in Native Poet by N. Collie

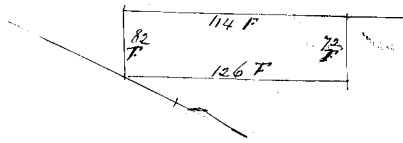
Hoona Kuleana ana i

Ke hai aku nei au i Kou Kuleana Pahale
 o Kotope. Honolulu nei
 No ka (Moi mai no Keia Pahale i kaawi
 Mai i Kou Kauhahine oia hoi i Kauhahine a hiki
 i Kou wa i Make aku ai koolona (mai la ou
 i au i Keia Pahale non, et Ke me ka kaawi ana mai
 a ka Moi iaia a lilo, peta no e lilo ai i au me ka
 Malama pono no (malama aku o ka Moi

(Mai Kou Koolona ana (mai i au i Keia
 Pahale a hiki i Keia wa oia mau no Kou malama
 ana aole i hiki ae aole hoi i paco aku a paco mai
 Ua loaa i au Keia Pahale mai ka Malahiki
 hooakahi tausani ewahu kaneri Nanakohu Kumamaono
 a hiki i Keia wa

Eia no Koua Kii Pahale
(Presented by Namaiu)

Paha Honolulu
 10 November 1846




Land Measures


7 inches 92 parts 1 make 1 Link
 25 Links 1 Pole
 5 1/2 Yards 1 Rod pole
 or perch
 40 Poles = rods or perch 1 Roods
 4 Roods (or 1210 fathoms) 1 acre
 30 acres 1 Ward of Land
 100 acres 1 hide of Land
 144 in: 1 ft.
 9 ft.
 100 ft. - ~~100~~
 30 1/2 fms (16 1/2 feet or 25 links length) 1 Pole
 square Pole 2 1/4 sq ft
 16 Poles = 625 sq links
~~10 Poles~~
 10 Chains 1 acre
~~10 Poles~~
 160 poles 1 acre
 48 1/2 Yards 1 acre
 640 Poles 1 mile
 10 sq chains 1 acre
 12 1/4 ft 1 chain
 1210 fathoms (160 sq Poles or
 43,560 sq ft
 or 100,000 sq links) 1 Chain
 66 feet 1 Chain
 or Chain 100 links (7.92 inches each)

A. 165 3/4 75
 2. 284 1/2 50
 1. 41 1/3 33
 1291 - 58
 1210
 1. 81 .. 58


Arum Fathom
 Rantaras Chain
 Nap. Foot
 Par. Link
 7.91
 3.57
 11.78



A.			D.		
962	Amas	66	536	Davis A.S.	201
570	Anow	69-71	850	Dominis	347
196	Akahi	108			
801	Adams A.	149		E	
702	Amara A.	183	1073	Hele	330
699	Auwahi	185	1189	Eva	423
636	Ariona (Abyong)	201	1201	Ekuino	434
6506	Auu	207-235			
1092	Aylett G.	358, 363		G	
892	Aoao	317	51	Farmer H. Lu	257
807	Auld A.	321	817-21	Fayerweather H.W.	349-52
1020	Akaaka	412	4882	French W. P. 167-171	177-186
1185	Akaina	423		G	
1352	Amaamau	493-6	689-92	Gravies Louis	135-17
	B				
596	Bruer S.C.	7		H	
618	Bika	76	255	Hakau	5
796	Batamia	236	536	Hikiau	40
596	Bahman	328	601	Hobbs J.	40
2272	Bandraft	407	238	Maalelio H.	59-99
2622	Bush G.	26	639	Hirau	81
27234	Booth J. (583) 27-28	401-26	661	Hawaii (Ho'opa)	140
1177	Belle W.	92-179	529	Hzatt J.	162
1329	Boopuu	485	696	Hale	170
1340	Bika	"	704	Houannan	178
	C		603	Houannan H.L.	182
2582	Summins J. 15-15-17-73	6209	714	D.	16
364	"	364	698	Helela	10
198	Castle D.	161	710	Hochau	10
206	Catalena A.	359	728	Holualoa	17
			743	Huilama	26
			813	Hooliomannu	2
			927	H.	
			1776	Huen	



No continued		I		
851	Kiwaui S.	249-258	268-9 Si S.	21
937	Kawaiinaamoo	249	271 S	33
752	Kaee	278	660 Sudd G.P.	147
977	Kabakala A.	294-7	702 Jason (amooes)	183
981	Kolohua	301	809 Mikiu Lu	233
1033	Kalaalani	305-9	837 Ihnula	239
1037	Kanana	309-39	810 Jones F.R.D.	240
1044	Komoeapule	313	934 Kimealani	265
1066	Kauna	326	1074 Amikia	330
1070	Kikoula	"	888 Mikealani	467 484
1080	Kueu	335	1290 Mipaha	465
867	Kinaa	340		
854	Kulukulu	342	247 Kanaina C (N. 277. 325)	69-90
1112	Kune	345	192 " "	24
1123	Konu	364	640 " "	80
1139	Kolona	370	146 " "	79
902	Kaakae	388	256 Kolutini	3
1012	Kolowaliali	409	249 Kelewa	6-37-50
1016	Kahe	411	392 Kelewa P. Kuniyaka	66
1170	Kalai	418	257-8 Keuhole	19
1200	Kaleka	434	265 Kaahu P. Pahau	31
1207	Koania	436	187 Kalama Koaipalali	33
1238	Koenui	446	187 ⁸ Kekuanaoa	150
1266	Koania	453	188 ⁸ "	150
127 ⁸	Kawaii	461	3029 Kaapuni's count 110206 Kiko	25
1274	Kulilau	462	128 Kahikona	28
1299	Kepa	467	276 Kaholo	32
1331	Koa	486-9	280 Kaaha P. Kamaile	36
1353	Kamea	495	147 Kalunaaia	36
			238-304 Kaluakinenui	38-43
			141 Keikienui	39
			226 Keanioble	42
			558 Kahalewiliwili	43



267	Keawenuiamui	44-7	15	Katauan Keoni	107
279	Kaakumamu	45	658	Kahaleaau	108
68	Kapahoanui	46	652	Kaemahale	124
540	Kekapa W ^e	47	191	Kekauorohi	136-140
543	Kapuaa	50-58	669	Kaehu	129-153
783	Kuakolu	" "	669 ⁸	"	153
227	Kanetake W ^e	47	656	Kuhia	150-173
544	Kahamu Ke	53	657	Kalanikahua D.	152
548	Kinofu	54	666	Keikiomi	154
30	Kahoowaha	"	658	Kekoa	157
552	Kaana	55-57	675	Kekuanooa Ptanaina	157
550	Kapahu	55-6	677 ⁶	Kekuanooa	159
534	Kekai (W ^e)	57-168	683	"	"
553	Kunba	58	676	Kapuu	162-165
561	Kalei	60	688	Kanaua	163
562	Kuapuu L Kapaa	60	688	Kaapunihi	171-183
783	Kuakolu	"	701	Kaakiwai	184
563	Kapuaa	"	712	Kahaias	186
187	Kalama	63	6200	Keahi Kuleia (Steele)	187
574	Kahuna	64	324	Kekaliai	188
550	Kaleimakahii	"	722	Kapuu Keoni	194
590	Kauiokamoa	65	708	Kapehana	195
597	Kaleimoku	66	733	Kawahawila	"
703	Kealoha Lu	67	715	Kalama W.	197
773	D: 2	228	724	Kelii Kaloa	"
613	Kulewailahua	69-196 = 1262	727	Kimano W.	199
1027	Kellett's Ohu	75	729	Kekuhaniho	"
586	Kumana	77	732	Kuipuni	200
697	Kaunuuohua	77-96	733	Kamaoko (W ^e)	201-6
127	Kauii Pt.	97	635	Kawaihaa Chuk	203
78	Kamakahonu	98-106	724	Kelii Kaloa	205
1043	Kehonu	" "	732	Kuipuni	"
495	Kamahai	98	738	Kaunuuohua	206

The first part of the document discusses the importance of maintaining accurate records of all transactions. It emphasizes that every entry should be clearly documented and verified. The second section details the various methods used to collect and analyze data, highlighting the need for consistency and precision. The third part describes the challenges faced during the process and the strategies employed to overcome them. Finally, the document concludes with a summary of the findings and recommendations for future work.


The data collected over the course of the study shows a clear trend of increasing activity over time. This is supported by the statistical analysis, which indicates a significant positive correlation between the variables being measured. The results are consistent with the theoretical model proposed at the beginning of the study.

In conclusion, the study has provided valuable insights into the underlying mechanisms of the process being investigated. The findings suggest that further research is needed to explore the long-term effects and potential applications of the results.


762	Kamahale	211-14	933	Kamae	264
736	Kuhalahala	211	935	Keka	266
735	Kaakimann	213	868	Kaikawali	"
741	Kakahu	214	938	Kalama W	269
744	Kaanuana	217	751	Kalanti	272
777	Kela	221	754	Kaunahi	274
463	Kahelani	226	755	Keiohanani	275
795	Kaankauhala	230-3	756	Kaouo	"
773	Kealoha	228-252	760	Kuheni	276
811	Kenaku	232	761	Kiokua	"
809	Kaahu	233	942	Kapuka	279
805	Kahea	"	957	Kes	"
775	Kaievi	235-334	945	Kaheua	281
1082	Kekuani <i>Coast</i>	"	948	Kahukiolo	"
814	Kepahu Kepau	"	952	Keahile	282
825	Kaaihanaha	"	762	Kalama	284
826	Keakahiwa	236	763	Kelaa	"
842	Kaholohua	240	765	Kamala	286
748	Kaiahala	241	759	Kaiaua	287
772	Kakua	242	179 ^B	Kekuanaoa <i>Sen</i>	292
745	Kaiaholi	243	974	<i>D.</i>	296
841	Koia	247	954	Kaha	292
838	Kaiawahakina	"	961	Kaiauhana	293
852	Kauewela	248	973	Kahikikauoa <i>WE</i>	295
855	Kamahalo	"	984	Kaoua P.	297
857	Kapepee	250	975	Kaoua S.	"
827	Kanakahitau	"	992	Kalama W	299
828	Kawahakia	251	980	Keone	"
831	Kakua	"	982	Kakao	301
808	Kakaloa	254-9	979	Kaiakeoho <i>Hauakahi</i>	302
919	Kaueleahi	259	1029	Kaueopuu	303
926	Kamalanai	261	1034	Kapanui	304
866	Kaha	263	533	Kekupuhi	305
932	Kaha	"	1003	Kerimai	306

The first part of the document discusses the importance of maintaining accurate records of all transactions. It emphasizes that every entry should be clearly documented and verified. The second section details the various methods used to collect and analyze data, highlighting the need for consistency and precision. The third part describes the results of the experiments, showing a clear trend in the data that supports the initial hypothesis. Finally, the document concludes with a summary of the findings and suggestions for further research in this area.


1039	Kaianihi	309	1148	Kekahikaha	375
1041	Kaianaana	311	1150	Kaiahi	377
1031	Kapoi	305	1052	Keoni	378
995	Kaiaana	"	881	Kekaha	379
1048	Kahuahine	316	875	Kane	381
839	Kaiaawaawa	308	886	Kahakawai	382
1050	Kaikaiahi	322	887	Kaikiapua	383
1053	Kahenawai	"	97	Kaohiapa	"
1057	Kaoni	325	890	Kuhano	385
1060	Kualaha	327	891	Kaahihihihi	"
1069	Kaiaawa	"	898	Kaiaaha	387
1082	Kaialawaia	323	899	Kahowehiwehi	"
1077	Kaiaawaia	332	900	Kaahine	388
1085	Kahonohi	337	905	Kaiauaa	390
1071	Kawelo	338	906	Kaiahi	"
1086	Kahi	"	909	Kaiauaa	391
865	Kekahikaha	340	911	Kaiauaa	392
408	Kapua	341	1051	Kaiauaa	393
1090	Kapua	342	1047	Kahale	395
1089	Kapeha	343	947	Kaopala	397
1101	Kaha	351	916	Kama	398
858	Kaialoha	352	944	Kahou	399
860	Kaiaha	359	917	Kaahu	"
862	Kahalehiki	360	914	Kamaaha	400
859	Kalaau	361	1005	Kahiki	404
865	Kahale	362	1008	Ka	405
1027	Kalewa	"	1009	Kahani	406
1024	Kahaauka	363	1010	Kahohihi	"
1130	Kahi	364	1007	Koona	408
1103	Kaiahaana	366	1011	Kaiauaa	409
872	Kahakuhiki	369	1014	Kamaana	410
1117	Kahakuhiki	"	1015	Kahaleha	"
1141	Kapelaumoku	371	1017	Kapahuaa	411
1042	Kaiauaa	372	1019	Kahakuhiki	412
1038	Kaiauaa	"	1161	Kahakuhiki	413
1046	Kahakuhiki	374			



1158	Kaieue	415	1237	Kaiaa	465
1162	Kaiehina	416	1243	Kahowaha	467
1163	Karas	"	1244	Kaiki-tauka	468
1165	Kanakanni	417	1250	Kaieue	"
1167	Kahoolua I.	"	1251	Kinopu	469
1171	Kalulu	418	1252	Kauwaa	"
1174	Kaewe	420	1253	Kahuakai	450
1180	Kaia	421	1254	Kanaloa	451
1184	Kau	422	1266	Kaulunae	"
1186	Kaikalahannu	423	1257	Kahalekai	452
1187	Kelani	"	1260	Kapa	454
1190	Kahaumannu	424	1261	Kakunee	"
1191	Kula	"	1262	Kapa	"
1192	Kawaihae	425	1263	Kauhane	455
1193	Kalai	"	1265	Kamoho	"
1196	Kahopukahi	430	1269	Kaluaikine	457
1214	Kana 2	426	1281	Kahuwailaha	458
1195	Kahi	"	1271	Kamana	459
1198	Kahele	428	1270	Kalalakaau	461
1230	Kawaihele	"	1280	Kaaha	464
1221	Kekoaiaa	433	1288	Kaoo Aa	465
1204	Kahola	435	1198	Kahele	"
1205	Kameha	436	1291	Kane	466
1208	Kamalalama	437	1292	Kanakanni-Kauihakaia	474
1211	Kikiki	438	1283	Kahanaumua	467
1194	Kana 1	"	1284	Kawehi	468
1213	Kamahi	439	1285	Kaluan	473
1218	Kahinalua	441	1295	Kasawa	469
1220	Kaloha	442	1303	Kukuanueme	470
1225	Kihe	"	1304	Kaewe-kohaka	471
1227	Kawaw	443	1305	Kahualua	"
5573	Kualii	"	1306	Kaiwi-kokoole	472
1229	Keliumu	444	1308	Kaha	"
1235	Kahakai	445	656	Kuhia E.	473
1296	Kane	"	1228	Kahualua	"



1288	Kivini W.	474			
1295	Kaawa	"	611	Leiki	70
1313	Kalamae	476	653	Laakalani	123
1315	Kahakailoa	"	686	Luhir L. Mani	163-205
1318	Kahalepalatoo	477	278	Laanui	164
1319	Kalohe	478	585	Lewis J.	188
1321	Kalanikilo	479	793	Leamati	225
1322	Kalematuilo	480	950	Laumalo	282
1326	Kamaunu	482	972	Livai S. K.	294
1328	Kahaukomo	"	968	Lanai S.	296
1329	Kaa	"	996	Lae	300
1330	Kepulon	483	759	Liliu	369
1336	Kaahua	484	874	Laanakaikika	381
1337	Kukoa	"	907	Luaana	391
1338	Kahunas	485	903	Lauhulu	407
1341	Kanakahou	486	1173	Laau	419
1346	Kaipo	490	1266	Loioa	456
1347	Kapahi	"	1298	Lui	475
1348	Kapohaku	491	1323	Limalalau	480
1350	Kamamaka	491-3	1324	Laaloa	481
8879	Kuhia C.	491	1345	Lilikupua	488
1351	Kamakamau	492	11100	Livingston (W.) Mo	508
959	Kamahai	494			
1282	Kelikanakole	" 1503	270	Maau	22
1354	Kaikiino	496	271	Mahu L.	33
1355	Kekuanooi	"	587	Manuel M. L. S.	41
1357	Kuakine	497	556	Makelaulewe	59
1358	Kahue	498	560	Miha	60=63
1360	Kapuniac	"	591	Meko C.	71
1363	Koioa	500	739	Moehonna	79
1367	Kanirui	501	634	Michel S.	81
1369	Kaukini	"	652	Mahana	109
1374	Kuheletoa	503	3660	Munu J. G.	157
1378	Kawarohapai	505	659	Mataulu	157
1380	Kahaheo	"	1178	Moore J. M.	
1381	Kuehu	506			




M continued

N

693	Malikini	170
717	Moanauhi	193
720	Maunuka	194-233
387	Mission Protestant Nov. 2103	
739	Mochoona	209
750	Motomakuaole	243
729	Makohikahi	265
745	Makina	272
753	Mannua	273
764	Mavaca	285
179	Maalea	292
1028	Maunuka	303
1035	Maa	307
1064	Mai	324
1079	Mochau	336
1114	Makanoenoo	358
1125	Mau	363
641	Makahi M	393
211	Maina	"
1058	Mana	394
1006	Makani	405
1013	Munhu	410
1021	Maawe	413
1168	Makahiwaai	418
1202	Manini	435
432 1209	Matinai	437
1242	Maieka	439
1272	Manele	459
1275	Motokini	462
1316	Moo	477
1363	Makaula	500
1377	Malo	507

250	Namauu	50092
537	Napalapala	59
563	Napuka	62
573	Napahi Lapa	63
587	Namohala Lu	67
673	Naiwi	177
706	Neki Kauhuna	"
746	Naholowaa	206
794	Naihe	225-232
800	Naoe	229
778	Napae W	231
6116	Ni'au	245
939	Naimaneo	258
758	Nihua	275
867	Nehopuni	277
969	Nuuanu	296
1072	Nawaa	329
1678	Naihi	332
1084	Nuuanu	335
19	Nauhu	339
1111	Nia	346
1105	Nuuanu	347
1120	Namaka	357
63	Namauu	367
876	Nohuohu	382
880	Niuli	384
896	Nalii	386
904	Nahana	389
910	Nuun	392
913	Napihe	396
1004	Niaken	"
1155	Nauuete	414
1157	Napohaku	415
1203	Naka	435




N. continued

1206	Nawauke	436
1205	Nahua	440
1066	Namaitala	449
1268	Nakai	460-7
1296	Nakaikunani	469
1209	Natoo	475
1325	Nakea	481
1342	Naimu	486
1356	Namaka	497
1362	Naholowaa	499
1376	Naoho	504
1382	Niuamu 2	507
O		
422	Opumui	45
856	Ohuk	349
897	"	396
822	Ohiopuo	252
922	Ohuu	262
834	Omi	317
1047	Ohiotua	374
1054	Ohiolau	414
1216	Ohia	440
1317	Oleloino	477
1293	Ohu	483-8


P.


547	Poka	4
10806	Pikoi for King	25
532	Panuwahie	38
141	Puaa	39
563	Poeha	62
589	Punivai	63
592	Punipaha	66
608	Pahuki L.	70-71
		76-80


774	Puaa	95
670	Pakohana	157
674	Papohi	158
671	Pakua	"
685	Pehu	164
709	"	165
687	Pole L.	166
694	Paniani	169
701	Pi	190
730	Punalua	198
731	Palila	201 238
734	Pikoi J. 207-210-214	244-2
798	Pio	231
940	Paele	238
840	Poola	240
853	Poo	253
836	Paele	268-338
936	Palea	270
930	Pena	280
952	Paeimua	283
766	Paele	286
1038	Pepi	330
835	Paa 323-329	344
1063	Puhupuluole	324
1071	Pili	329
1077	Pawaepu	338
19	Punivai Cu	339
1113	Pipili	345
858	Puolohiano	352
858	Pokini	353
1021	Paniani	357
1118	Puhi	362
1131	Pilani	365
768	Pio	368
1136	Paha	





The first part of the document discusses the importance of maintaining accurate records of all transactions. It emphasizes that every entry should be clearly documented and verified. The second section details the various methods used to collect and analyze data, highlighting the need for consistency and precision. The third part describes the results of the experiments, showing a clear trend in the data that supports the initial hypothesis. Finally, the document concludes with a summary of the findings and suggestions for further research in this area.











FT. 2

P. Continued			P. Continued		
1145	Paahana	373	609 to 632	Reynolds	82 to 76
1146	Palikua	374	100 to 106 - 110 to 123 - 143 - 154	169 - 174	395
1153	Pahiki	376	78 to 79	Robinson & Kemp	7 125 to 134
869	Pae	378	3202	Pice	P
882	Ponui	379	190	Papatale	161
879	Puatai	380	231	Robinson	R
97	Phillips St	383	193	Rees Lewis	287-92 374
32	"	402	62	Rives A. G.	307-358
85	"	425	596	Rhodes G.	328-358
998	Paa	400-395			
960	Poipuu	397			
1018	Patawalele	411	259	Smith Samuel	25
1032	Pi'mahine	423	644	D. Dany	79 209
1172	Palapaa	419	719	Sampson	162
1175	Pahohana	420	6200	Steele M.	187
1181-1183	Pakele	421	4887	Stans E.	224-254
1210	Paeuae	437	985	Stappelen	321-323-332
1217	Puhiki	441	2272	Skinner M.	407
1219	Pawaa	442	1277	Samuela	464
1234	Palan	444	12153	Summer M.	509-11
1239	Pini	446		U	
1242	Pi	447	863	Umokalani	198
1240	Paahana	450	779	Uaia	223
1248	Pali	452	918	Upai	263
1249	Peapea	"	179	Umauna	292
1286	Piho	460	956	Uaualekahan	293
1276	Poi	463	1042	Umauna	310
1314	Puahiko	479	1060	Umukahi	326
1323	Pumali	487	1075	Umi	330
1371	Pahua	502	1087	Uluoa	337
1372	Peta	"	1135	Umauna	370
1384	Paele	505	1199	Uku	431
				Umokalani	478

597
600

Poete

Po

W

262	Waiakea	20
288	Wood John	33-243
602	Wood W.	8576.157
588	Wilson W. D.	79
70	Waiaha	97
574	Wallace W.	124
778	Wahie	246
942	Wahineaca	278
1084	Waiwaiole	334
849	Wright W.	276
1162	Waiamanu	273
564	White J.	429-443
1255	Waiulua	453
1344	Wahineole	487
1350	Waiupio	498
275	Waiupii W.	34

97
767