


Vol. 14.

Oahu

Koolaupoko to Waititi.

Note. The following Book is copied from a mass of papers <sup>Mr Parker</sup> from sent to the Commission without order - several apparently wanting the conclusion - possibly attached to another claim - and by the numbers of the original pages of the sheets (retained) apparently, deficient of many entire claims in Evidenced as far as the absence of many whole sheets can be deduced from the vacant spaces.

J. H. Smith  
Esq. B. G.



# Kaneohe

N. L. 108. Kane

Mahinaole sw. I know the land of Claimant in Kaneohe the Ni of Malae, it consists of a house lot, Potato fields, and two fish ponds.

N<sup>o</sup> 1 House lot & two fish ponds.

2 Potato field.

N<sup>o</sup> 1 is bounded

M by the House lot of Kitea

K " Sea beach

M " a Creek

K " Upland

N<sup>o</sup> 2 is bounded

M by Upland

K " "

M " "

K " "

Claimant had his land from Kaiakouli about the Year 1830 - and has had it in peace, till within about two Years, when the Konohe took the Fish Ponds, and Potato field from Claimant.

O Mahela swears to the truth of the above.

2  
No. 1. 183. Mahina etele.

Mahela Sw. says, I know the land of  
Claimant in the W. of Kuapemana - and  
consists of

- No. 1 5 Taro patches
- 2 a fish pond
- 3 House lot
- 4 Potato field.

No. 1 is bounded  
M by the land of Kapuamea  
K " a Creek  
M " " land of Kuen  
K " Upland.

No. 2 is bounded  
On all sides by Upland

No. 3. is bounded  
M Ma --- by sea beach  
K by the Sea  
M " a fence  
K " Fishpond of Kanaau.

No. 4. (Potato field) is bounded  
On all sides by the upland of Uluatoha -  
Claimant had his land from Kailikea, about  
the year 1845, and has had it in peace to this  
time.

Kanaau Sw. says the above testimony is true.

N<sup>o</sup> 8394 Kamalii

Mahele Sw. says - I know Claimants land in the N<sup>o</sup> of Kamalii and is as follows:

N<sup>o</sup> 1 House lot

- 2 5' Lois
- 3 Fish pond
- 4 Potatoes

N<sup>o</sup> 1 is bounded

- M By sea beach
- K " a path
- M " Sea
- K " House lot of Makinaelele.

N<sup>o</sup> 2 is bounded

- M By taro land of Kanaau
- K " " " Makii
- M " " " Mapai
- K " " " Upland.

N<sup>o</sup> 3 is bounded

- M By a Creek
- K " " Pond
- M " Taro land of Claimant
- K " a Creek.

N<sup>o</sup> 4 is bounded

On all sides by Upland.

Claimant had his land from Makii in the Year 1830 or about that time; and has had it undisturbed.

Kanaau Sw. says the above Testimony is true.



Mc 3692 B Keata

Claim not found.

Naiwicha swears he wrote the claim for Keata and sent it to the Land Commission.

Naiwicha sw. says I know the land of Claimant - it is in Kaneoke - in the ili of Waikakua consists of four divisions.

Mc 1 2 lots Mc 3 1 lot  
2 1 " " L. House lot.

Mc 1 is bounded

M.	by the	lot of	Napupupala
K.	"	"	Kawana
M.	"	"	Kakuna
K.	"	"	Poalima lot

Mc 2 is bounded

M.	-	Tri mupali
K.	-	lot Napupupala
M & K	-	" "

Mc 3

M.	-	lot o Kawana
K.	-	" Matatiaua
M.	-	" Naiwicha
K.	-	" Kaitiokabau.

Mc 4

M.	-	Pahale of Niole
K.	-	Government Road
M.	-	" "
K.	-	Creeks of Waikakua

Claimant's land was given him by Teitea-  
kamaui, about the year 1830 - and had had it  
undisturbed to the present time.

Kachimaku swears to the truth of the  
above testimony.

C. L. 472 Pitika

Mahela Sw. Says I know the land of Pitika  
in Kaneshe - in the Iki of Waikanae & Mahae  
& consists of one taro patch - two fish ponds &  
a House lot.

N<sup>o</sup> 1 (Iki in Waikanae is bounded

N. by the Iki of Katakama

K " " Pitikana

M " " Mahuae

K " " Kamaekahi

N<sup>o</sup> 2 (2 fish ponds & House lot)

M. " Sea beach

K " Fish ponds

M " Upland

K " Creek.

N<sup>o</sup> 3 Potato patch

Bounded on all sides by Upland.

Claimant had the land from Kamaui, Koroitihi of  
Kaneshe about 1830 & had it up to the present time.







Hulu 3706<sup>B</sup> Hawaii

Claimant not found. Claimant made oath his Claim was written by Maunioha, and sent to the Land Commission - admitted a hearing.

Maunioha in his oath says I am an old inhabitant of Kaneohe I know the land of Kawai - in the Iki of Kaulapuhi & Keana in Kaneohe and consists of 5<sup>th</sup> two patches.

No 1 L. Patches in Kaulapuhi

2 " " " Keana

No 1 is Bound.

- M - by tois of Kaneohe
- K - " Crest of Waikolu
- M - " Land of Kanaau
- K - " A hill - Kumu-pali.

No 2

- M " tois of Kapuhi
- K " " Keawakuhia
- M " " Kapupupala
- K " " Kekeku

Claimant had his land from Keau, Konohipi about 1835 - and has had it in peace to this time.

Pilipuni swears to the truth of the above witness.

Keli 3432<sup>B</sup> Kane ililepo

Claim not found. Claimant was put under oath and swears that he had his claim written for the Land Commission as required by them.

Kahookahookano sworn say I know the claimants land in Kaneohe in the ili of Kalaupuhi, and includes two divisions. 6 taro patches & house lot.

N<sup>o</sup> 1 is bounded.

M.  
H.  
M.  
H.

by the land of Kaui:  
" Creek " Waikaloa.  
" land " Kawai.  
" " " Pihai.

N<sup>o</sup> 2 house lot.

Claimant had his land from his father who had held it many years before his death, he received it from Punahelu Konoehi of the King, no one disputed his claim.

Kaui sworn says the testimony is true.

No 423813 Kauihi Claimant.

74

Claim not found. Claimant under oath says his claim was written by Kawieha & sent to the Land Commission.

Koohauohano sworn says claimant's land is in Kanoho in the ili of Kaluapuhi and a house lot in the Anapuni or land of Pukui.

No 1 is bounded.

H.  
H.  
H.  
H.

by the taro land of Hala.  
" Creek of Waikalua.  
" the taro land of Kanoho.  
" " fence " Pukui.

No 2. house lot.

It is bounded on all sides by Upland.

It had his land from Punahele a Konohele of the king about the year 1830 and has had it in peace to this time except.

Kawai to the truth of this.

No. 3694 B. Kaunimahu Claimant.

Claim not found. Claimant sworn says he had his claim written by Kawiika for the Land Commission.

Mehetuku sworn says this land is in Kaneshe in the ili of Kaeluhu & Waitakua.

No. 1. 5 Lvs. is bounded.

M.	by the land of Kanaau
H.	" " " " Kikuma.
M.	" " " " Kawaekuhia.
H.	" " " " Palanaki.

No. 2. house lot in Waitakua.

M.	by the house lot of Meheteuku.
H.	land of Kikuma.
M.	house lot of Kapihiki.
H.	land " Kanaau.

Claimant had his land in the year 1845. from Mumuku the Konoiki, and has had it in peace to this time.

Kawai swears to the truth of the above statement.

13  
Hanoche March 19, 1850.

Hele 8311 Haka.

Honokaiia Hooihikiia. Wa ike au i kona aina ma ka Ili  
o Waikapoti ma Hanoche nei, e 6 Li me ke Kula.

Mauka.	Kula o Waikapoti.
Hoolaula.	na li o Hanoche.
Hakai	
Hailua	Ili o Punahou.

No Kula mai kona aina i ka wa i hui mai ai o Hoani  
ma, mai ka hiki mai, aole mea keakea ia ia.

Kula Hooihikiia. Wa oiaio kana hiki ana, pela au ko ana.

Hele 2496 Heleholomoku

See Page 147.

Wahaulaula Hooihikiia. Wa ike au i kona aina ma ka Ili  
o Lipuna ma Hanoche nei, mai ka Moana a ke Kula  
a me ke Hahuahale.

Mauka.	ko Puhia me ke Kula o Lipuna.
H.	Kula o Lipuna.
M.	Ili o Hanohouliu.
H.	Owau.

Wa kono na li pualima e 4 o ke Hooihiki maoko. No  
Hinaiu mai kona aina i ka manawa o Hinaiu ke li hua-  
na, aole mea keakea.

Hakuakane Hooihikiia. Wa oiaio kona.

Heleu Kooohitiia. Wa ike au i kama, aina ma ka ili o  
Kaloohou a one ka ili o Waikapote ma Kaneoke.

Ap. 1. 1. Loi one ke Hula Ili o Kaloohou.

" 2. 1. " one ka ili o Waikapote.

Ap. 9  
M. Mo'aina o Kapula me ke kau wahi o ke kula o Kaloohou  
H. na lili o Hakawai.

M. Lohia o ke Enohiki.

H. kii Mo'aina.

Ap. 2.  
M. Aina o Kapau.

H. " " Kala.

M. " " Kaili.

Wa loa keia aina ia ia no Pihui mai, no Hamakouma  
mai ho Pihui i ka manawa o Lika ke lili kuaana.  
aole mea heakea ia ia nei. No Kaili mai ka Ap. 2.  
i ka wa i hui mai ai o Lika ma aole mea heakea.  
Hakawai Kooohitiia. Wa oiau kana huike ana.



Makua Kane Koohitia. Wa ike au i kona mau aina ekele  
mau Aprana ma ka ili o Kalohou ma Hanuwa.

Aprana 1. 4 Ili o Kalohou.  
" 2. Kula " "  
" 3. Kulanahale "

Aprana 1.  
M. Ma Ili o Hanuwa.  
H. Kapa.  
M. Loko "Palima"  
H. Aina o Manere.

Apr. 2. Wa puni i ke kula o ke Koohitia ma na awa  
a pau.

Apr. 3.  
M. Ili o Lipuna.  
H. Kula " " o Kalohou.  
M. Kulanahale o Keliwairaike.  
H. Ili o Hanohuliwi.

No Humekeua mai kona aina i ka wa o Hamakakou  
ia ka M. H. 1841. ole mea heakea ia ia.  
Kahawai Koohitia. Wa oia kana.

Kulu 8239. Nimele.

See Page 419.

Puaapitau Koohtikiia. Ua ike au i kama aina ma ka  
li o Heale ma Hanalei, ma ka Moana o Kapiaeli  
& Loi me ke kula, no Kuu mai i ka M. H. 1839, aole  
mea keakea.

M. Aina o Nahalitaau.

H. Hana.

M. Hanawai o Hanalei.

H.

Hana Koohtikiia. Ua ike au i kua kuleana o Nimele,  
ua keakea o Kuu, no ko Nimele hana hewa ana,  
a hele i ke Hanawai, a no ko Nimele hana ino pimepime  
ana ia Kuu i ke alakai imua o ka Luna Auhau, a me  
ka hookaa ole aku i ka ukui o ka Poalima, oia ke kumu  
o ko Kuu keakea ana, a lawe i ka aina i ka Malama  
o Angate M. H. 1849 aole kumu o ka lawe ana.

Pi Koohtikiia. Ua like hana ike me ko Puaapitau ike  
he oiaio no, aole mea keakea.

Hele 2555 Waiakapoua.

Con Page 150.

Helihohomoku Korohikua. Wa ike au i kona aina ma ka ili  
o Waiakapoua ma Kaneohe Kulanahale ma Hanohuliuui.

Apana 1. Moaia one ke Kula o Waiakapoua.  
2. Kulanahale ma Hanohuliuui.

- Ap. 1. Koa Aina.
- M. Loko o Hanohuliuui
- H. Waiakapoua.
- Ap. 2.
- M. Kula o Lipuna.
- H. Kalohohou.
- M. Kulanahale o Hauwa.
- H. Auwai o Lipuna.

No Apana mai ka Apana mua i ka M. H. 1844. Nona  
kua mai ka Apana 2. ea wa no aole mea keakea. ia ia.  
Hauwa, <sup>he</sup> Wa oiaia na mea a Helihohomoku i hoi mai nei.

Hele 2417. Hamanene.

Con Page 150.

Huakohia Korohikua. Wa ike au i kona aina ma ka ili o  
Kalohohou. Eiaa ke one ke Kula a hiki aku i kahi loi i  
i pili ana me ka Poalima ma Kaneohe oia.

- M. Aina o Hauwa.
- H. He au.
- M. Loko o Poalima.
- H. Moa "

Kau aku kona aina, no Hamanene mai kua i ka  
M. H. 1844. Wa noho one ka maluhia. aole me a keakea.  
Hauwa Korohikua. Wa oiaia kona hiki ana.

Hehētuku Kōwhiriā. Ua ike au i kona aua ma  
ka iti. Waikatuatoko ma Hanohi nei.

- Apana 1. 3. Lū me kahi. Kula Hale  
" 2. Ehuā maui puuone.  
" 3. Eholu Mōo Kula Hale.

Ap. 1.  
M.  
H.  
M.  
H.

Mi. or Pūiti.  
" " Waikatuawaho.  
" " Aina o Kahu.

Ap. 2.  
M.  
H.  
M.  
H.

Hai Moana.  
Aina puuone o Pitka.  
Apana 3.  
Mi. o Pau.

Apana 3. Ua kono keia amatoko, ka Apana 2.  
ua hui puuone Apana 2. via ma puuone.

Ua loaa keia mau Apana a pau mai kona mau  
mātua mai i ka wa. Hāiakoiti e noho Kōwhiriā ana,  
a i ka wa o Liliha, aole meā hekeka ma ka Apana  
mua. Ua hekeka o Nākahuna i ka Apana 2. via  
ma puuone, aole kumu o kona lawe ana, aole ia he mau  
loko Pōalima mai mua mai i ka wa o ma Kōwhiriā  
mua o Hāiakoiti me Haina a me Hawana, aole i  
hekeka ka keia mau puuone.

Ua olelo mai o Nākahuna, ua lawe via i keia  
mau puuone, maanui a ka olelo a kona mau pros  
a Hekeka a me Kōwhiriā Ahi wahine, a o he kumu o kona  
lawe ana, he lilihi mua mo kela mau loko, mo ka loko  
mua ia mau loko e hōhōlo ai i ka puu, a mui, alaila  
hōhōlo mai i ka loko mui, mai ka lawe ana a hiki i  
keia wa 4 Makahiki.

Hehētuku Kōwhiriā Ua viaio kona Kula ana.

For 1883  
The  
of

of  
of  
of

of  
of  
of

of  
of  
of

of  
of  
of

Kotiki Kookitua. Wa ike au i kona aina ma ka ili  
o Kahuahuawa ma Haneshi. Eha mau Aprana.

Aprana 1.	2	Loi.
"	2	1
"	3	1
"	4	Kutanahale.

Aprana 1.

M.	kini Aina.
H.	Kula o Kahuahuawa.
M.	kini Aina.
H.	Kula o Kahuahuawa.

Aprana 2.

M.	kini Aina.
H.	Kula o Kahuahuawa.
M.	Aina " Kahuahuawa.
H.	Kula " Kahuahuawa.

Apr. 3.

M.	Kula o Kahuahuawa.
H.	" " "
M.	" " "
H.	" " "
M.	Loi " Moae.

Apr. 4. Wa puni i ke kula o Kahuahuawa ma aroo  
a pau.

No Huanana mai ke Naiti mau aina a pau. i ka  
M. H. 1847. ase mea heakea.

Koenukaia Kookitua. Wa oia, keia mau olele  
maluna.

Hulu 10739 Pa.

See P. 153.

21

He awetukia Korohitua. Eia ihi au i ka aina o Pa ma  
ka ihi o Hahokoeai, ma Hanehe. Eia ihi au i ka moe  
ma ka ihi hohokahi o kuu kahua hale ma Waikakua.

Apana 1 3 Lii ma Hahokoeai.

2. Kahua hale.

Ap. 1.

M.

Aina o Kahilikoolani.

H.

Muliwai o Waikakua waha.

M.

Mi o Koolihohokahi no Nuole.

H.

Pahina o Hawana.

Apana 2. Ua pumi kua kahua hale i ka wai aia  
ka pa mana i koo pumi.

Nau aku kona aina i ka wa o M. Hehuamara i  
ka pumi mai ai M. H. 1846. ua noho malu, aole ma  
kahea.

Nuole Korohitua. Ua oiaio kua

Hetu 1836. Name.

See P. 153.

Alimete, Hoohikina. Ua ike au i kona aima ma ka  
iti o Kahalekaiula ma Hanalei.

Apr. 1. 3 Loo ma Uka.

" 2. 8 "

" 3. Kahuaakale.

Apr. 1.

M. Aina o Kapupukaiki.

H. Kahawai o Hanalei.

M. Aina o Kahuau.

H. Iki o Hele & ka Auwai.

Apr. 2.

M. Aina o Kahuau.

H. Iki " Kahuakahuaua.

M. Ma Loo Palima.

H. Kahawai o Hanalei.

Apr. 3.

M. Kula o Kalekavila.

H. " " Kahuakahuaua.

M.

H. " " " "

Ua loa mai keia mau Aprana a pau ia ia mai a  
Taakua mai i ka wa o Hinani, aole mea keakea ia ia,  
a hiki i ka la o Name i makai ai i ka M. H. 1849.

Januari, a ua hooi o Name i keia aima ia Name i  
ka wa a lona i olelo ai e Mare, a ua paa no me  
ke keakea olelo, a ia no ma kona lina ka palapala  
a Name e olelo ana nona ma mea a pau, a ua hana  
ia no imua o ka Luna Kuhau, a ua hooi no o  
Name mai ia manawa a hiki ia nei.

Mahoe Hoohikina. Ua oiaio ma olelo a Alimete.



Hulu 2098 Kohiki.

Dec 1. 1847

Kava Kohikiia. Ua ike au i kua, ana ma ka ike o  
Kele ma Hanashe. Cholu ma Apana.

Apana 4 Lii Kalo.

2  
3

Puhale ma ka ike o Mataepoa.

Apr.

M. Pralima o Kohiki.  
H. Ana " Kahuau.  
M. Kahawai " Hanashe.  
H. Pralima " Kohiki.

Apana 2.

M. Kula o Kele.  
H. Ana " Nimele.

M.  
H. Kahawai o Hanashe.

Apana 3.

M. Kahuahale o Pupu.  
H. Kahawai " Hanashe.  
M. Kele " Kahuahana.  
H. ma lio " Fuki.

No Kuu mai kua mau Apana a pau i ka M. H. 1846.  
ua noho me ka maluhia, aole ona keakea, a ua hoili i  
kua kuleana i kana keiki o Pii ka iwa, o ke Kahuahana  
hale no Pupu mai ia i ka M. H. 1849, aole ona keakea.  
Nimele Kohikiia. Ua oia o.

Ketu. 7522 Haia.

La 1846

W. C. Pii. Hoohikua. Wa ike au i kona aina ma  
keia ili o Hele o Himanahane ka Moaia a me  
ke kula, a ua haalele ua i na loi loli ma kekahi  
mau ili. Kapalai a me Kapunahala, malalo aku  
no o Lakou e mahi ai.

M.	Pali o Hele me ke kula o Punahala.
H.	Loi o Kouu me Heleahipuna loi
M.	Kahawai o Kamehe.
H.	ko Himela Aina.

No Kouu mai kona aina i ka M. H. 1846. ua  
noho maluhia, aole oua keakea.

Himela Hoohikua. Wa vao na ole a W. C. Pii.

Palapa Hoohikua. Ua ike au i kona aina ma ka ili o Kaale-  
hu, ma Hamohe nei. 8 Loi me kahi Hula, Hoohahi loi  
pualima maloko o kua Apapa.

M. Ma Loi o Manana.  
H. Ma o Keakahala.  
M. Aina o Kauhii.  
H. Pahi o Pahu.

No Waalani mai kona aina i ka wa o Hinan, ua mohe  
matuhia oia, aole mea keakea ia ia.  
Kauhii Hoohikua. Ua oiaia.

Hele 7170 Kekuma

See 156

Kauhii Hoohikua, Ua ike au i kona aina ma ka ili o  
Waikahuatoko. 5 Loi me kahi Hula a me kahi Auwai i kani  
ia ma kahi hoohahi keia mau a pau.

Mauka aina o Kahau, ma Hoolau, aina o Hawana,  
Makai Waikahuawaho, no Kahalo, ma Kailua, aina o  
Kahu.

No Natakuma mai i ka M. 26. 1846. a o ka lina o  
ka loi ua lawe ia e ke Hoohiki o Natakuma ka inoa,  
a o ua loi nei a ke Hoohiki i lawe ai me ke kumu ole ke  
waika ia nei, ma na Luna Kona e hoohi mai no na  
awa ehu.

Mauka Hoohikua. Ua oiaia ma ole a Kauhii.

Hele 24/4/44 Heawetukahi via (o) Heawetukahi.)

Pa Kookitua. Wa ike au i kona aina ma ka ili o  
Kaloheoi. Eiaa Lii a me kahi hale ma Waikahuawaho  
ma Hanohu.

Apana 1.	2 Lii ma ka ili o Kaloheoi.
" 2.	Pahale ma Waikahuawaho.
" 3.	3 Punone me ke Kula ili o Kaloheoi.

Ap. 1. Mauka, aina o Paala, ma Hooulu. Punone o  
Kekia. Mauka; Punone o Paala, ma Kailua, aina kaka  
o Wahiunui.

Ap. 2. Mauka, Waikahuawaho, paha ma na awa a paau.

Ap. 3. Mauka, Ili o Papaa, ma Hooulu. Loko o Kookitua,  
Mauka; Loko o Kalamapuhi, ma Kailua. Ili o Oueawa.  
He kula nui loa heia, via ma ke ka lili o heia aina  
o Kaloheoi.

No Kekia mai kona aina i ka M. H. 1846. ma naha  
maluhia mai, me ke heahea oleia.

Haulaha Kookitua. Wa via na oleia a Pa. See 157. P.

Keolu 3431<sup>B</sup> Hawaii (Kaule.) See Page 157. N<sup>o</sup> 4244<sup>B</sup>

Koohikua ka mea kuleana a olelo mai ka ida hookomo au. i kin kuleana, a ua kakan ia e kamalii o Kaauwai a ua lilo kuu hapaha ia lakou, aole nae puka mai nei, ua haule ma Honolulu paha, ma ka Hale Kona.

Kuaitalia Koohikua. Ua ike au i kona aina ma ka ili o Kahuakau ma Hanuaka, he 11 Lii me na kumu Ulu eua a me kahi Kula.

Ap. 1. 11 Lii o Ulu me Kula Kalokohou.

" 2. Pahale ma Hanohiwi.

Ap. 1. M. Moa Keliuwaiwaiole.

H. " " Manene.

H. " " Pihama.

Ap. 2.

M. Pahale o Wahanaula.

H. Ni " Kalokohou.

M. Pahale " Kopeuwaiole.

H. Anwai " Hanohiwi.

No Kamakahonu mai ka Apana mua i ka wa i Laha no Puhalahua mai ka Apana 2. ia wa, aole mea heakea.

Pa Koohikua. Ua oiaio na olelo.

Honolulu March 20 1850.

Kele 8456. M. Hauka.

Palaui Kookihia. Wa ike au i kona aina ma ka ili o  
wailele ma Hauka. Ehua mai Aprana.

Ap. 1. 1 Liri

" 2. 6 " me kahi Kula.

Ap. 1.

Hauka.

Aina o Koonakaia.

H.

" " "

M.

" " Opu.

H.

" " Koonaku i Waikapohi.

Ap. 2.

M.

Aina o Koonakaia.

H.

Kanui hiki o Pa Opu.

M.

Auwai o Wailele.

H.

Pali " "

No Kikiai mai i ka M. K. 1839. wa noho me ka maluhia,  
ole mea keakea.

Haina Kookihia. Wa oiaio ma ole.

Haina Korohititani. Wa katei<sup>au</sup> i kona hutaana, a ua hoo-  
ima ia ma Korohititani, aole nae hiki mai nei.

Pahau Korohititani. Wa ike au i kona aima ma ka ili o  
waitakua ma Haneke. Eha mau Apana.

Ap. 1. 2 Lii.

" 2. Pahale ma waitakuaawaho.

Ap. 1. Mautia, Ihi, Heaahala, ma Hoolau, aima o Hahin-  
aha, Makai, Lii o Hahuna, Hahua, Lii Pahua.

Ap. 2. Mautia, Apanu, ma Hoolau, Apanu Aupuni,  
Makai, Pahau, Hahua, aima o Hawana.

Mai a Haniau mai kona mau Apana i ka mana-  
wa o Liliha, aole mea kaka.

Kuole Korohititani. Wa oia ma olelo a haka hiki.

Hele 3748. Hanakoa (Kauai). See Page 464

Kahikūhāni Kōhikūhā. Ua ike au i kekahi ana o kona  
kuleana a ua haule nāe ma Homolū, aole hiki mai aie.

A ua ike no hoi au i kona aima ma ka ili o Hāloawai,  
ma Hanalei, Eua mau Apāna.

Ap. 1. 4 Lōi

" 2. Pahale

Ap. 1. Mahele aima o Pa. Ma Kōloa. Hāhawai o  
Hanalei. Mahele aima o Heawe. Ma. Hanalei, na ili o  
Kihikūhā a me Waikūhā.

Ap. 2. Mahele pahale o Mahele. Ma Kōloa. Mahele  
Kūpuni, Mahele pahale o Heawe. Ma Hanalei. Loko o  
Hāhawai.

Ua mahele o Hanakoa M. H. 1848. a ua hōi i  
Kūloa, no ka mahele ana o kona wahine. No Heawe-  
Kūhā mahele i ka M. H. 1846. aole mahele.

Mahele Kōhikūhā. Ua ike au ma ole a hēle hōi.



Hakuhau Huihitiia. Ua ike au ma ka iti o Keana, a ma ka  
iti o Puuki ma a Hanehe.

- Ap. 1. 1. Loe ma ka Auwai kaia i Keana.  
" 2. 2. " ma Puuki Hula.  
" 3. Pahala i Waitakaua.

- Ap. 1.  
M. aima o Hane.  
H. " " Kawai.  
M. " " Hekalei.  
H. " " Paitu.

- Ap. 2.  
M. aima o Hauhi.  
H. Ni o Heaahala.  
M. Poahina o Huihitiia.  
H. Hakaawai o Puira.

- Ap. 3.  
M. Pahala o Naihetele.  
H. Hanuu Apunui.  
M. Koa o Haula.  
H. Hanuu hele.

Ua loa ka Apiana 1 me 3 i ma la o Hametameta I.  
Apiana 2, no Nahau mai kona aima i ka M. H. 1839.  
Ua noho me ka malu, aole ona heakea, ua mate o Huihitiia  
ma hulu, a ua hooli i keia mau kuleana no kana Apunui  
no Haina, i ka M. H. 1849, kona mate ana.  
Palau Huihitiia. Ua oia.

Kolu 4216 Nāihetoku (oia o Nāihetoku) He Kōi?

Kōi Kōhikū. Wa ika au i kōia āna ma kōia i.  
Waikāua a me Kōmōua ma Kōnōhe.

Apana 1. 1. Lōi ma Waikāua.

" 2. 7. Paakai.

" 3. Kōhāpai. Ape.

" 4. Kōhāhāhe me Kōua.

Apana 1. Kōnōhe. Lōi Pōhōia. Ma Kōhōlōua.  
Lōi. Waikāua. Paakai. Kōi. Kōnōhe. Ma Kōhōia.  
Kōnōhe.

Apana 2. Kōnōhe. Kōi. Kōhōpōhōi. Ma Kōhōlōua.  
pōhōi. Paakai. Pōhōia. Paakai. Ma Kōhōia. Kōua.  
Kōhōpōhōi.

Apana 3. Kōnōhe. Kōua. Pōhōi. Ma Kōhōlōua.  
Lōi. Kōnōhe. Paakai. pōhōi. Ma Kōhōia. Kōua. Pōhōi.

Apana 4. Kōnōhe. Kōua. Kōnōhe. Ma Kōhōlōua.  
Kōua. Waikāua. Paakai. Kōua. Kōnōhe. Ma Kōhōia. Pōhōi.  
Waikāua.

Ke Kōhōi māi kōia āna i kōia wa. Lōi. a ua  
kōia ke Kōhōi. i kōia Apana 1. a me kōia Apana āna me  
ke kōia o kōia lōi āna. Wa kōhōlōua i āna o  
ka L. K. Kōnōhe, me kōia āna i kōia i a Kōhōlōua,  
a ua kōhōi ka L. K. i āna, a ua kōia i āna, a lōi kōi  
kōi o Kōhōlōua i kōia lōi i āna. āna ka kōi āna. ke  
me kōhōlōua i āna.

Ke kōhōi āna nei ma Lōi me Nāihetoku. Oia lōi  
paakai. 7. ua lōi o Kōhōlōua me ke kōia o  
a ua kōhōlōua i āna o ka Lōi āna. a ua kōi o āna.  
a ma kōia āna paakai wale oia, ke āna nei. me.  
a i āna ka mea i kōia i ka Lōi Mr. Paakai. e kōi o  
me Nāihetoku.

Kōi Kōhōi. Wa i āna me kōia āna o ka  
Kōi.

1852  
The ... ..

...

...

...

...

...

Kolu 4232. Keauhee.

See 163 P.

Konuwaiwa Kooohitiia. Ua ike au i kona aina ma ka ili o Keana ma Hanooke.

Apana 1. 4 Lii me ke Kula.

" 2. 3 "

Apana 1. Kaula, Kula o Puaihi; K. Ni o Kaula apuhi;  
M. Ni o Waipuu. H. ~~Kaula~~ <sup>Lii o Hanooke</sup> ~~Maunaloa~~.

Apana 2. M. aina o Kelau. H. Puaihi o Hanooke.  
M. aina o Hanooke. H. Hanawai o Hanooke.

No Palau mai kona aina i ka wa o Hinan. ua noho me ka maluhia, aole mea heakea.

Kapuanii Kooohitiia. Ua oiaio ma ole a hela hoike.

Kolu 4470 Kelau.

See 164 P.

Kabuna Kooohitiia. Ua ike au i kona aina ma ka ili o Mahini ma Hanooke.

Apana 1. 1 Lii;

" 2. 3 Puumo o Kula o Ni.

Apana 1.

M. aina o Halo.

H. Puaihi o Hanooke.

M. aina " Keauhee.

H. " " Kaula o Hanooke.

Apana 2.

M. Ni o Kikiola.

H. Loko Puaihi.

M. Puumo o Hanooke.

H. Kula " Mahini.

No Kapu mai kona aina Apana. i ka M. H. 1843. ua noho maluhia me ke heakea le ia.

Kaina Kooohitiia. Ua oiaio.

Hotu 3707<sup>e</sup> Heawe Heawe. (See 165. 1<sup>o</sup>)

Haina Korohitua. Wa ike au mau no i kakaau tonu a pata-  
pala, aole nae i hiki mai nei.

Heawehua Korohitua. Wa ike au i kona aina ma ka  
iti o Kalohoi ma Hanuho. Eholu mau lei wale no.

Eia na palena. Hakauna o Nure ma Hoolanua  
Tialina o Korohitua. Kakaau pua no. Ma Haina, aina  
o Copu.

Kau aku no i ka M. H. 1846. wa nohu me ka maluhia  
aole mea heakea.

Haulaha Korohitua. Wa oia na olelo maluhia.

Kapuni Horohitiia. Wa ike au i kona aina ma ka ili,  
 Kalohohou ma Hanohou.

Apana 1. 16 Loi me kaiahi Hula.

" 2 2 "

" 3 Hula

" 4 Pahale.

Apana 1.

M. aina o Heiuholomoku.

H. " " Hanuwa.

M. Mo. " Hanohiti.

H. aina " Laahana.

Apana 2.

M. aina o Makuaikane.

H. " " Hanawai.

M. Loko Pahiina.

H. aina o Kapala.

Apana 3.

M. Pahi o Kipiulawela.

H. Hula o Hanuwa.

M. Hui.

H. Hula o Makuaikane.

Apana 4.

M. Hanuahale o Heau.

H. Hula " Kalohohou.

M. Auwai me ka Apana mua.

H. Pahale o Hanuwa & Wahaulaula.

No Kamakahonu mai kona aina i ka M. H. 1843.  
 wa nohu me ka maluhia, aole me ka hekea.

Hahinu Horohitiia. Wa oia no.

Keaurea. He rohihia. Ua ike au i kama oia ma ka ike o  
Makimui ma Hanalei

- Apana 1. Puumo me Kula.
- " 2. Hahaione ma Makimui
- " 3. 2 Lei Kula.

- Apana 1.
- M. Loko o Kula.
- H. " " "
- M. " " "Hapuni.
- H. Kula " Makimui.

- Apana 2.
- M. Kula o Niihola.
- H. " " "
- M. " " "
- H. " " "

- Apana 3.
- M. Oia o Heawehewa.
- H. " " Heawe.
- M. " " Paie.
- H. " " Paieka.

No Nawai mai kona mau Apana a pau i ka wa  
o Hinai, ua lawe ke Honolulu i kaha Apana mua o ka lilihi  
i ka manawa a ke Honolulu i lawe ai e 7 mau Makimui,  
ua lilihi loa ka lawe ana, mai na Honolulu mua mai ka  
lawe ana oia mau ka noho ana o ke Honolulu, mai a  
puumoe Apana 2 me 3, aole mea keakea.

Humu Heohihiia. Ua ike au ke oiaio kona kuleana  
ma kila mau Apana 2 me 3, a ma ka Apana mua,  
aole au he huike no ka mea, ua lilihi ka lawe ana a  
Honolulu.

Kulu 4480 Kahuena.

1847

Houou Houhikua. Ua ike au i kama kule ana ma ka  
ili o Pikoia ma Kaneohe, a me Mahini, a ma  
Keana hoo.

Apr. 1	4	Loi	ma	Pikoia.
" 2	2	"	"	Mahini.
" 3	1	"	"	Keana.
" 4		Hulanahale	"	
" 5		Kula kame	ma	Mahini.

Apr. 1				
M.		aina	o	Hawana.
H.		Auwai.		
M.		aina	o	Keala.
H.		Kahawai	o	Kaneohe.

Apr. 2.				
M.		aina	o	Kane.
H.		"	"	"
M.		"	"	Paitia.
H.		Poalima	"	Honohiki.

Apr. 3.				
M.		aina	o	Kane.
H.		Owau.		
M.		Auwai	kahe.	
H.		Poalima.		

Apr. 4.				
M.		Kahuahale	o	Kaula.
H.		Alani	Aupuni.	
M.		Kula	o	Keana.
H.		"	"	"

Aprana 5. Ua puni ma ma aoo a pau i ke Kula  
o Mahini.

No Malua mai ka Aprana 1. i ka M. H. 1837.  
Aprana 2. me 5. noia aku i ka M. H. 1843. ka Aprana  
3 me 4. no Kahoolii mai. I ka manawa o Liliha,  
ua noho maluhia, aole mea keaka.

Houou Houhikua. Ua oiaio.



*[The page contains extremely faint, illegible text that appears to be bleed-through from the reverse side of the document. The text is scattered across the page and is not readable.]*

Kueu Kōwhiriā. Ua ike au i kōna ama ma kōna mau iti malalo nei: ma Hanesehe.

- Apana 1 & 2. Lōi ma Keana iti;  
 2. 1. " " Mitiola "  
 " 3. Kāhuahale ma Keana.  
 " 4. Kihapai Lauhala.

Ap. 1.

- M. ama o Paeh.  
 H. " " Wāhineino.  
 M. " " Kōnuaiwa.  
 H. " " " D. Paitū.

Ap. 2.

- M. ama o Paeh.  
 H. " " Wāhineino.  
 M. " " Kōnuaiwa.  
 H. kela Apana mua.

Ap. 3.

- M. Kula o Keana.  
 H. Kāhakai;  
 M. Pūmone ma Mitiola  
 H. Kula o Keana.

Ap. 4. Ua pūni i ke kula o Pūmaluu ma ma awas a pūni.

Ua loaa mai ka Apana 1 me 3. no Pālu mai i ka M. H. 1846. no Paitū mai. ka Apana 2. va wa no. No Haniau mai ka Apana e 4. i ka wa o Liliha, ua noho me ka malu ma ma Apana 1. 3. 4.

Ua keakea ke kōwhiri, i ka Apana 2. me ke kumu ole, a ke hihoi nei o Mr. Paletka no Kāiwiha, aole mea keakea.

Kōnuaiwa Kōwhiriā. Ua oiaio kela mau olele maluna.

Kula 4481 Koumoua (via Koumoua)

Koumoua Koumoua, Ua ike au ma ka ili o Pahihoiwale ma keia mau ili kekahi malalo oia,

- Apana 1. 1 Loko kolo i Keana ili.
- " 2. 4 " " " "
- " 3. 2 " " " "
- " 4. 1 " " ma Waikaloa.
- " 5. Kahunahele " Keana.

Apana

- M. aima o Kaimohele
- H. " " Pa.
- M. " " Paaka.
- H. " " Paitu.

Ap. 2.

- M. aima o Manene.
- H. Kahawai o Waikaloa.
- M. aima " Pahihoiwale.
- H. Palima.

Ap. 3.

- M. aima o Paala.
- H. " " Kaimohele.
- M. " " Pahihoiwale.
- H. " " Keawe.

Apana 4.

- M. ko Pa Loo.
- H. aima o Kahilitulani.
- M. " " Kahueno.
- H. Kahawai o Puiwa.

Apana 5.

- M. Kula o Keana.
- H. " " " "
- M. " " Mikiola.
- H. " " Keana.

No Palu mai na Apana 1, 2, 3, 5, i ka wa o Hinan, Apana 4 no Kahunahele koma. Ua loa keia i ka wa o Lo. George Paulita. M. H. 1843.

a ua lawe o Hawana e keia lei owa. Waikatoa, no ka  
hemo ana o Hahunahana, ua hooukua o Koumawa  
e Hawana § 4 1/2 no kona hui ana e ai i ka ai.  
Kona lei i Hanu ai: ua ai aku no hoi a hoi ma lalani  
e 7 hui aku no au me ka manao mau no ka ai, hopena  
wan e ke kanaka o Hawana. a olelo aku au e ai au e kiai  
ai a pau, hoolo mai o Hawana.

Holaila minamina au i hui ai, a hui hoi aku la  
me Hawana, manahi o ke ano maoupo ka hana ana,  
a ke waiho aku nei, au o Mr Paleka imua o na Luna Kona.  
na lakou e hoko mai no na aoao eua. Ua noho me  
ka maluhia i na Apana 1. 2. 3 5. aole mea keakea.

Ua hui ia o Hawana e hili mai e hooloholo pu  
no keia lei 1. ana i keakea ai, a ua holo penei, e pili  
no me Hawana keia lei, e hoihoi mai owa o Hawana  
i na Dala § 4 1/2. ana i lawe mua ai, mai a Koumawa  
aku.

Houu Kouhikina. Ua oiaio. See 169 P



Kobau Kookitiiia. Ua ike au i koma aina ma ka ili o  
 Mahimui a me Keana ma Hanoho.

- |          |   |                         |
|----------|---|-------------------------|
| Apana 1. | 2 | Loi me kahi kumu Auwai. |
| "        | 2 | 1. " ma ka ili o Keana. |
| "        | 3 | 1. " " " " " "          |
| "        | 4 | Hakuhakale " " " " " "  |
| "        | 5 | Hula ma Mahimui.        |

- Ap. 1.
- |    |                       |
|----|-----------------------|
| M. | aina o Kalo.          |
| H. | Poalima o Kookitiiia. |
| M. | Loi " Kaina.          |
| H. | Poalima " Kookitiiia. |

- Ap. 2.
- |    |                 |
|----|-----------------|
| M. | Poalima         |
| H. | aina o Paiku.   |
| M. | " " Kabinialua. |
| H. | Auwai kahi.     |

- Ap. 3.
- |    |                 |
|----|-----------------|
| M. | Auwai kahi.     |
| H. | aina o Nawiika. |
| M. | " " " "         |
| H. | Auwai kahi.     |

- Ap. 4.
- |    |               |
|----|---------------|
| M. | Hula o Keana. |
| H. | " " " "       |
| M. | " " Mikiola.  |
| H. | " " Keana.    |

Ap. 5. Ua pumi i ke hula o Mahimui ma na aoas  
 a paau.

No Kapu mai ka Apana 1 me 5. i ka wa o Hinai,  
 ka Ap. 2, 3, 4 no Palu mai o M.H. 1844. Ua noho me ka  
 Maluhia, aole mea keakea.

Koenu Kookitiiia. Ua ikaia na olelo a kala hoika.

Kōwhiri Kōwhiriā. Ua ike au i kona kuleana ma keia mau  
iti malalo nei, ma Hāmohe.

- Apāna 1. 2. Lōi iti. Māhinui.
- " 2. Hūlanahale i Mikiola.
- " 3. Hūla " Māhinui.

- Ap. 1.
- M. aima. Kōmāiwa.
- H. " " Opa.
- M. " " Wāikāhua.
- H. Pōalima. Kōwhiri.

- Ap. 2. Ua pūni i ke hūla o Mikiola ma na awas a pūni.
- " 3. Ua pūni ma na awas a pūni i ke hūla o Māhinui.

No Kōwhiri māi ka Apāna 1.3. i ka wa o Hināu, no mā kā  
waina māi ka Apāna 2, ia mānawa no. Ua nohu māhūia,  
o ka pūnōne i ulōia ma kona palapala kōwhiri kuleana, ua  
hāalāle māi ka wahine o Hūlalāhiki, no ke Kōwhiri ia, pēla māi  
oa.

Kōwhiri Kōwhiriā. Ua oiaio kona.

Hanoke March 21. 1850.

Kelu 2491. Hatanikilo

She 173. 1. P

Meemano Hoohikia. Ua ike au i kona ama ma ka ili  
o Punaluu, ma Hanoke, ua hanaia nae ma kii huleana  
a ua pau oia palena mataira, i ka hui ia, Eima mau  
loi i kimo maloko o kii huleana, a ke manas nei au no  
Hatanikilo no ia, ua noho oluolu mo omou, aole e hahaka,  
no ka mea, o kii hoohikanau no ia.

Huunehouua Hoohikia. Ua oiaio kua mau mea malama.



Helu 1964. Aipuaa

See 173 P.

47

Hommuhouua, Hoohikua. Wa ike au i kona kuleana, ma ka ike  
o wailele ma Haneehe nei; a-ia hihoi mai ka waiwai a  
Aipuaa o Natipielua i keia kuleana no kuu waiwai no M.  
Kauitea, a penei na palena o keia Moarua.

M.

M. o Ekalae-paa.

H.

Hahawai o Naitle.

M.

ama " Koonakaia.

H.

" " Pii-puu.

Wa loa keia ama ia ia no M. Kauitea, mai i ka M. H.  
1834. aole onca keakea, a ke hihoi nei no M. Kauitea.

Natipielua Hoohikua. Wa iaia kuu hihoi ana ia M. H.

Kaili: Hovhikiia. Wa ike au i koma aima ma ka ili.  
 Kaluaahuawa ma Haneeke.

Apr. 1. 2 Lii.  
 " 2. 1 "  
 " 3. Kakuahale.

Apr. 1.  
 M. kuu Lii.  
 H. Kula.  
 M. kuu Lii.  
 H. Kula o Kaluaahuawa.

Apr. 2.  
 M. Lii o Kaupuu.  
 H. Kula o Kaluaahuawa.  
 M. kuu Lii.  
 H. Kula o Kaluaahuawa.

Apr. 3. Wa pumi i ke kula o Kaluaahuawa ma ma  
 aao a pan.

No Kuuana aiai i ka M. H. 1846. wa noho malu. ole  
 mea keakea.

Maie Hovhikiia. Wa oiaio ole mea wahahae.

49  
Kameshe Maratu 21/1850

Helu 8083. Kaupē; (via o Kaupū)

Kaiti Kōwhiriā. Ua ike au i kona aina ma ka il. o  
Kaluāahuāwa ma Kameshe.

Apana 1. 2 Loi.

" 2. 1 "

" 3. 2 "

Ap. 1.

M.

kūi Loi.

H.

Kūla o Kaluāahuāwa.

M.

kūi Loi.

H.

Kūla o Kaluāahuāwa.

Ap. 2.

M.

Loi o Maē.

H.

Kūla.

M.

aina o Kōkūi.

H.

Kūla " Kaluāahuāwa.

Ap. 3.

M.

Loi o Maē.

H.

Kūla " Kaluāahuāwa.

M.

Loi " Maē.

H.

Kūla " Kaluāahuāwa.

No Kūaana mai i ka M. H. 1846. ua noho māku aole  
mea keakea.

Maē Kōwhiriā. Ua iāo kēia māku aole i kaia mai  
nei.

Helu 10165. Maluae.

See 175. P.

Kekukui Koohekiia. Ua ike au i kona aina ma ka  
ili, Waikakua waho, ma Haneehe. Kooheki wale no  
Apana 1 Loi me kaahi kumu Auwai. ke pili pu la no.

M.	Loi, Mahu.
H.	" " Kahiolo.
M.	" " Kaahimahu.
H.	" " Hawana.

No Hanian mai i ka Mo. H. 1845. Ua noho maluhia,  
aole mea heakea.

Haina Koohekiia. Ua oiaia.

Helu 5829. Hanekohipuu.

See 175. P.

Wahaulaula Koohekiia. Ua ike au i kona aina ma ka  
manu ili malalo nei ma Haneehe.

Ap. 1.	2	Loi ili, Kaluaahuawa.
" 2.	3	" " Kaapuholia.
" 3.		Kulanakala me na kumu hau elua.

Ap. 1.	
M.	Loi, Auaana.
H.	Kula " Waiohaku.
M.	Loi " Koki.
H.	Kula " Kaluaahuawa.

Ap. 2.	
M.	aina, Kalawaia.
H.	" " Kipoho.
M.	" " Mahulu.
H.	Kahawai, Wailele.

Ap. 3.	
M.	Kale, Keliikolomoku.
H.	Kamui
M.	Kale, Koomuu.
H.	Auwai.

No. Ihuana mai ka Apiana 1. i ka M. Ho. 1844. no Puhalahua mai ka Apiana 2. i ka M. Ho. 1844. o ka Hahuahale ua loaa i ka wa o Liliha, pela no na Apiana mua, Ua lawe wale ia ka Apiana 1. ma Hahuahale i lawe a haamu ia Kaiti, i ka M. Ho. 1848. aole huna o ka lawe wale ana, ua hele no i ka poalima, a ua hohokupu no i ka auhau a ka Lumaauhau, eia manawa aole i hohokupu no ka pilihia i ka mai Hebeta. i ka M. Ho. 1848, aole mea keakea i na Apiana e ae.  
 Mahulu Hooihikua. Ua oiaia loa.

Keolu 4466. Nattahuna. See 176. 10

Pihohowale Hooihikua. Ua ike au i kona aina ma ka ili o Waikatua loko ma Egnese, a ia hoi ma ka ili o Oneawa ma ke Ahupuaa o Kaitua.

- |        |   |                        |
|--------|---|------------------------|
| Ap. 1. | 1 | Loi ili o Waikatua.    |
| " 2.   | 2 | " " " Oneawa Kaitua.   |
| " 3.   |   | Hahuahale. " Waikatua. |
| " 4.   |   | " " " Waikatua.        |
| Ap. 1. |   |                        |
| M.     |   | Aina o Heonepahu.      |
| H.     |   | " " Paale.             |
| M.     |   | Loi " Waiuineins.      |
| H.     |   | " " Haula.             |
| Ap. 2. |   |                        |
| M.     |   | Loi o Nahuina          |
| H.     |   | " " Kaiwikahi.         |
| M.     |   | " " Lulauhoe.          |
| H.     |   | " " Hahowaha.          |
| Ap. 3. |   |                        |
| M.     |   | Hula o Oneawa.         |
| H.     |   | " " Aitahi.            |
| M.     |   | " " Kapoho.            |
| H.     |   | " " Oneawa.            |
| Ap. 4. |   |                        |
| M.     |   | Hula o Waikatua.       |
| H.     |   | Pali " Kalkohou.       |

M. Pali. Kone  
H. Pahale. Kahuena.

O na Aprana a fan ma Kamehe nei, no Kekai mai  
i ka M. H. 1846. O ka Aprana ma Kahuena no Kamehe  
mai i na la. Kamehameha II. Ua noho me ka maluhia  
aole mea hekeke.

Kama Kookihia. Ua oiaio.

Hele 8232. Ili. See 178. P.

Kooki Kookihia. Ua ike au i kona aina ma ka ili  
o Kahuahuawa ma Kamehe.

Ap. 1. 2 Ili

" 2. 1 "

" 3. 3 "

Ap. 1.

M. Kahu.

H. Kula o Kahuahuawa

M. na Ili o Kahu.

H. Kula " Kahuahuawa.

Ap. 2.

M. Kahu.

H. Kula o Kahuahuawa.

M. na Ili o Kahu.

H. Kula " Kahuahuawa.

Ap. 3.

M. na Ili o Kahu.

H. Kula " Kahuahuawa.

M. Ili " Kahu

H. Kula " Kahuahuawa.

No Kahu mai keia mau Aprana a fan i ka  
M. H. 1846 aole mea hekeke.

Kahuahuawa Kookihia. Ua oiaio no.

Kaiti 3749<sup>B</sup> Paikohikowale Kaule. Dec 1791<sup>P</sup>

Koohitikiia keia mea kekeana a olte mai la, ua ike pono au i ke kakau ana a Paakai tumu kula o ka Aprana a L, Hamika ma Honolulu a ua lilo \$1.00 no ke kakau ana, ole nae i hiki mai nei, kiu palapala.

Hama Koohitikiia. Ua ike au i kama aina ma ka ite o Keana ma Hameshi mei.

Apr. 1. 1. Loi Kalo

" 2. 5 " "

" 3. 2 " "

" 4. Punone

" 5. Kulanahale

" 6. ~~Kahanaia o Puniwa~~ Kula Wala.

Apr. 1.

M. Loi o Komauwa

H. " " Kawieha.

M. " " Kapuhi.

H. Kahawaa o Puniwa.

Apr. 2.

M. Loi o Opunui.

H. " " Komauwa.

M. " " Opunui.

H. Kula " Keana.

Apr. 3.

M. Kula o Keana.

H. Loi o Hamiau.

M. Kula " Keana via hoi ka Aprana 6.

H. Kula Wala

Apr. 4.

M. Loko Pualima.

H. Kahakai.

M. Loi o Hamiau.

H. Kula " Keana.

Aprana 5. Ua homo keia iloko o ma palena o kela  
Aprana 4.

No Palu mai kona mau Aprama apan i ka Ma. Ho.  
1846. ole mea keakea. ia ia.

Kakihuna Kohikua Wa oiaio na ole a keke hiki.  
a ua ike maka au i ke kaka ana a Paakai i kona  
hule ana.



3  
Kolu 8986 Kueu.

55  
See 180 P.

Kanuililefu Koohtikiia. Wa ike au i kona aina ma ka ili o  
Kauapuni ma Kaneohe.

Ap. 1. 7 La kaula me ke Kulanahale a ou ke kula  
e pili pu ana no.

M. ma Loi o Mahinialele.  
K. Pualima " Koohtiki.  
M. Aina o Opunui.  
K. Kula " Puaiki.

No Heawe mai i ka wa o Kaakumanu, aole mea keakea.  
Kama Koohtikiia. Wa oiaio.

---

Kolu 8378. Kahawaii

See 180 P.

Kauiwili Koohtikiia. Wa ike au i kona aina ma ka ili o  
Kaloohananu ma Kaneohe. ke 12 Loi me ke Kulanahale  
ua pili pu ma kahi hookahi.

M. Kula o Kaloohananu.  
K. " " Keliwaiwaiole.  
M. Loko Pualima.  
K. Aina o Matuakane.

No Kapala mai i ka M. H. 1845. ua noho me ka maluhia  
aole mea nana i keakea.

Kahimu Koohtikiia. Wa oiaio no.

Helu 375<sup>13</sup> Puumi Kaule.

Lei 1846

Kuau Kohitua. Ua ike au i ke kakanu ana a  
Militi i kona kuleana o ko makou kakanu hookehu ana  
a lilo aku ka kapahe no ia kakanu ana. A ua ike hoi  
au i kona aina ma ka ili o Hawaii ma Hanalei.

Ap. 1. 7 Lei me kahi kula Kahuahale

" 2. Puuone a me kahi Kula.

Ap. 1.

M.

H.

M.

H.

Poahima o Kohitua.

Kahawai o Kahieli.

Lei o Mahinaelele 7 Kula Puuone.

Kula Anapuni.

Ap. 2.

M.

H.

M.

H.

Loko Poahima

na Puuone o Hanalei.

Alanui Anapuni.

Puuone o Mahinaelele.

No Kaule mai i ka M. H. 1846. aole mea keakea.

Kuau Kohitua. Ua viaio no.

57  
Koleu 7531. Hulaitea.

Ua olelo maopopo mai keia mea kuleana, ua kuai Arodis  
oia i kona Apana aina ma ka ili o Waikaha, a ke waiho  
mai nei kona palapala Lila Nui i hanai i ka la 17 o  
Januari 1850. Emama ma ke Keena o ke Hiki-  
na Halaia, ma ka Koleu 195 Lila Nui.

58

1881

*[Faint, illegible handwriting]*





Honolulu Mei 2, 1850.

Keolu 4471. Kuapua

See 183 P

Hea ka hoike, Ua ike au i kona hulaana ma ka ili o  
Kaua ma Hanalei, he Mo'ama'ama no.

Ap. 1. he Mo'ama'ama me kahi Kula.  
" 2 " Kahuahale.

Ap. 1. Na palena. Maui, Kahawai, ma Hoolau.  
Kahuahale; Maikai, ko Maunahua, Kailua, ko Kau.

Ap. 2. Na palena. Maui, ko Maunahua, hale, H.  
Kula o Luluku, M. Kula o Luluku, H. Kula o Maunahua,

No Hanalei kamoku mai loa i ka wa o Lihia, aole mea  
keakea.

Heho hoike. Ua like pu no ko maua ike me Hea, a  
ua oia i kona hoike ana.

Keolu 4484. Heho.

See 184 P

Hewahewanui Hoohikua. Ua ike au i kona ana ma ka  
ili o Luluku Hanalei, Mo'ama'ama o Aiehua, 7 Lei.

Ap. 1. Penei na palena  
M. he Pali.  
H. ko Kihane Lei.  
M. Kahawai.  
H. ko Hewahewanui ana hale.  
Ap. 2. 1 Lei Penei na palena.  
M. ko Makaihue  
H. " "  
M. " "  
H. " "

Heho hoike ma ko Kaua, Ua like pu no ko maua ike me  
Laila i hui ae nei, aole mea keakea.

Helu 7233. Luluu (mate) See 188 P.

Hekikie Hoike. Wa ike au i ka aina o Luluu ka mea i mate, a ua hooi i ka mauna o Kana wahine o Puwahine, a me ka tana keiki ma ka Ili o Kapalai. Hanehe, he 13' loi, he kula no kekahi, he Hakuahale no kekahi, e pili ana no keea mau mea a paa, ma kahi hooi. Hooi no Apana.

M. Kula o Kapalai.  
H. ko Luluu aina.  
M. kahawai o Hanehe.  
H. ko Hauhaupepe aina.

Na Luluu mai, loa ian i ka M. H. 1844. aole mea keakea.

Hapi Hoike. Wa ike au i kona aina, ua like pu no ke maua ike me Hekikie.

Helu 7534. Kahawai (mate) See 188 P.

Hekikie Hooiikiia. Wa ike au i ka aina o Kahawai ka mea i mate, a ua hooi mauna o Piteli ka wahine a me na keiki etolu, aia ma ka Ili o Kapalai, Hanehe, he Moana o Humunoni, he kula no e pili ana a me ke Hakuahale no. Hooi no Apana.

Na palena. M. Kahawai ko Hawaii, H. Hauhaupepe o Hauhaupepe, M. Kahawai o Hauhaupepe, H. ko Hawaii aina.

Na Hekahimoku, mai na kupuna mai ka noho ana aole mea keakea.

Hamauna Hoike. Wa like no ke maua ike ana me Hekikie i kai ae nei.



Hele 2539 Piko

See 185 P

Huapuni Kōhika. Ua ike au i kona aina ma ka Mōi o Kahooleuna-  
wa ma Hanalei. Hoohahi Apapa. 5 Lei me Kahuahale.  
Ka palena.

- M. Kula o Kahooleunaiwa.
- H. ka Mōi o Hanalei.
- M. ko Pūhōi aia o Moelana.
- H. " " " " " "

No Kūiakoiti mai kona aina i ka wa e ola ana o Liliha.  
aole mea heahea.

Hea Kōhikua. Ua like pu no ko mana ike me Huapuni i  
kona aina.

Hele 2539 Upai

See 185 P

Huapuni Kōhikua. Ua ike au i kona aina ma ka Mōi o Kahoole-  
unaiwa ma Hanalei. 5 Lei me Kahuahale.  
Ka palena.

- M. ko Piko Lei.
- H. " " " "
- M. " " " "
- H. ko "Pūhōi" Moelana.

Ua pili pu no lakou a puu ma kaahi hoohahi. No Kūiakoiti  
mai waa i ka wa e ola ana o Liliha, aole mea heahea.

Hea Kōhika. Ua like pu no ko mana ike me Huapuni  
i hāi ae nei.

Hele 7620 Hea.

Huapuni Kōhika. Ua ike au i kona aina ma ka Mōi o Hanalei  
ma Hanalei.

Ua hōhōi ia i kona aina i ke Hanalei, a ua puu kona  
mai kona manaa no ke Moelana.

Hele 4236. Hamana

See 186 P.

Huapum Hoike. Wa ike au i kona aina ma ka ihi o Heapuna.  
Haneke. 14 lei he kula no, he Hahuahale kekahi.

Hookahi Apana.

M.

Lulutau.

H.

Kapalai o Makualamiki.

M.

Kahawai o Haneke.

H.

" " kula o Lulutau.

Na Pitui mai kekahi mau lei 11. a me ke Kula  
no Pimpun mai 3. lei a me ke Hahuahale, ma lei o  
Pitui mai. loa i ka M. H. 1847. ka Pimpun mau lei  
mai M. H. 1839. ka loa ana, aole mea keakea ia ia.

Laka Hoike. Wa like pu no ko maua ike ana me Huapum  
i kai ae nei, aole mea keakea.

Hele 8146. Hucu.

See 187 P.

Lalwa hoike. Wa ike au i ka aina o Hucu, he Iki o Hele  
ka inoa ma Haneke, he wahi kula no kekahi.

Hookahi Apana.

M.

Iki o Hapunahala.

H.

" " Kahalekaiula.

M.

Kahawai o Haneke.

H.

" " kula o Puawaahaka.

Na Hanehameha III mai, mai ka holo ana o Iki, aole  
mea keakea, wa kumu kekahi mau kuleana e ae ike,  
a o ke koma, a me na poalima.



M. Ap. 2. 4 Lōi. Penei na palena  
 H. ko Mākaiāhuna Lōi.  
 M. " " " "  
 H. " " " "

M. Ap. 3. 1 Lōi. Penei na palena  
 H. he Kahawai.  
 M. ko Hīkane Lōi.  
 H. " " " "

Na Hawaia mai i ka wa e ola ana o Hāiāhiki, ahe  
 mea hekeka.  
 Hāneho Hōhōhika. Wa like no hōi ike me Kewahewani.

Ede 2514. Mākaiāhuna See 1917

Kewahewani Hōhōhika. Wa ike au i kona aima ma ka  
 Ili o Luluku. Hāneho.

M. Apana 1. 4 Lōi. Kapuka. Penei na palena.  
 H. pati o Kahalapa.  
 M. ko Pāpohaku Lōi.  
 H. " " " "

M. Apana 2. " pati " Lōi ma " Kapuhānui. Penei na palena  
 H. pati o Luluku.  
 M. Kahawai.  
 H. " " " "

M. Ap. 3. 4 Lōi. Penei na palena.  
 H. Hehe.  
 M. Kahawai.  
 H. ko Kewahewani Lōi.  
 M. Hula o Luluku.

M. Ap. 4. 24 Lōi ma Kamani. Penei na palena  
 H. he lōi no Hīkane.  
 M. Hula o Luluku.

M. Li no Kawela.  
 H. " " " " " " " "  
 H. " " " " " " " "  
 M. Apama 5. " " " " " " " "  
 H. " " " " " " " "  
 H. " " " " " " " "  
 H. " " " " " " " "

Na Kawela mai i ka wa e ola ana o Liliha, aole mea  
 he ake a.  
 Maano Koolikiia. Ua like no ke maua ike ana me Hewahewana.

Helu 4223. Kapiawa. See 193. 1. P

Maano Koolikiia. Ua ike au i kona aina ma ka Iki o  
 Luluku. Kameoha. he Moaraina. Okea, he Kahuahale no  
 e pili pu ana me na loi, he Apama kula kekahi.  
 Kookahi Apama. Penei na palena.  
 H. " " " " " " " "  
 H. " " " " " " " "  
 M. " " " " " " " "  
 H. " " " " " " " "

Na Kawela mai i ka wa e ola ana Liliha. aole mea hea-  
 kea.  
 Maano Koolikiia. Ua like no ke maua ike ana me  
 Maano

Mano Koohipua. Wa ike au i kama aina ma kea ili  
o Luluku. Kanihoke.

Apana 1. He Moarua o Kahala.

Penei na palua.

M. Kula o Luluku.

H. " " "

M. " " "

H. " " "

Apana 2. 2 " Lei, Penei palua.

M. palua o Koohipua.

H. Kula " Luluku.

M. no Kanihoke.

H. " Kahawai.

Ap. 3. He Moarua o Kaana. Penei na palua.

M. ke Matakaihua Lei.

H. Kula o Luluku.

M. " " "

H. " Kahuapua.

Ap. 4. He Kahuakala. Penei na palua.

M. Kula o Luluku.

H. " " "

M. " " "

H. " " "

Kolu 7920 Luta.

See 371 P

69

Ainui Kookitua. Ua ike au i kona aina ma ka Ili o  
Hikiwelawela keia.

Apana. 3 Loi  
2. Kahuahale

Ap. 1. Penei na palena.

- M. ke Kuakapiko aina.
- H. ke loko no Hanua.
- M. ke Kekohai mau Loi.
- H. Hula o Hikiwelawela.

Ap. 2. Penei na palena.

- M. Kahuahale o Kapule.
- H. ke Kapule ma Loi.
- M. Hale o Kapule no.
- H. Hula o Hikiwelawela.

Na Palena mai loa iau i ka M. H. 1845. aole me keakea.  
Kahuena Kookitua. Ua like no kou ike me ke Ainui.

Kolu 7516 Kavitoli.

See <sup>372</sup> 371 P

Kahuena Kookitua. Ua ike au i kona aina ma Ili o  
Hikiwelawela kai keia. Kookahi no Apana. o na loi  
6. Hale. 1 pumona, wahi Hula no e pili ana.

Penei na palena.

- M. ke Kekohai aina me ke Hula.
- H. Kahuahale.
- M. Hula o Hikiwelawela kai.
- H. " " " "

Na Palena mai loa iau i ka M. H. 1844. Ua keakea  
ia 1 Loi e Hanua.  
Ainui Kookitua. Ua like pu no ke maua ike me Kahu-  
ena i kai ae nei.

Hulu 7517 Kapule

See 372. P

Hahuna Hooitua. Ua ike au i kona aina ma  
ka ili o Hikiwelawela. Heeia.

Apana 1. 3 Loi ma Hikiwelawela uka.

2. 8 " " " " " " " " " " " " " "

Ap. 1. Penei na palena.

M. ko Hamai aina.

H. aina kato Kahelohelo.

M. Kula o Hikiwelawela.

H. ko Hahuna aina.

Ua kumu ka Apana 2. i toka olata.

Na Palaaui mai waa iau i ka M. H. 1846 ole mea  
heakea.

Ainui Hooitua. Ua like no ko maua ike me Hahuna  
i hai ae nei.

Hulu 7510 Hauwauwa

See 373. P

Ainui Hooitua. Ua ike au i kona aina ma ka ili o  
Hikiwelawela. Heeia.

Apana 1. 2 Loi

2. 1 " me ke Kahuaakahi.

Ap. 1. Penei na palena.

M. ko Hekem aina kato.

H. Kula o Hikiwelawela.

M. ko Hahanu aina kato.

H. Kula o Hikiwelawela.

Ap. 2. Penei na palena.

M. ko Kapule aina.

H. Kula o Hikiwelawela

M. " " "

H. " " "

Na Palaaui mai, ole mea heakea. waa iau i ka M. H. 1844.  
Hahuna Hooitua. Ua like no ko maua ike me Ainui.



Helu 5435 B. Heau (Maki)

Hahuena Kookitua. Ua ike au i kona aina ma ka Iki o  
Hikiwelawela, Heeia, a ua hoili ia maluna o kana wahine  
o Hamakolu, a me ka lāua keiki.

Apana 1. 1 Lōi  
2. 8 "

Ap. 1. Penei na palena.

- M. ko Kēkōhai aina kōlo.
- H. Kōhakai.
- M. ko Kōwaitōhi aina kōlo.
- H. Kūla o Hikiwelawela.

Ap. 2. Penei na palena.

- M. wa aina o Pōkane.
- H. Kūla " Hikiwelawela.
- M. aina " Palāau.
- H. " " Aini.

Ua pili ke Hahuahale iloko o ka Apana 2.  
Ka Palāau mai loa iāu i ka M. H. 1844. aole meā hea-  
hea.

Aini Kookitua. Ua like nō ke maua ike me Hahuena.

Helu 5435. Hahuena See 375 P.

Aini Kookitua. Ua ike au i kona aina ma ka Iki o  
Hikiwelawela, Heeia, Kōkahi Apana 5 Lōi.

Apana 2. Hahuahale.

Ap. 1. Penei na palena.

- M. ko Kapuni aina.
- H. Kūla o Hikiwelawela.
- M. ko Pōkane aina.
- H. " Makāiōhiu aina.

Ap. 2. Ua pūni i ke Kūla o Hikiwelawela.

Ka Palāau mai loa iāu i ka M. H. 1844. aole meā hea-  
hea.

Hulu 1970 Ainiui

See 376. P.

Hahuna Hoohtia. Wa ike au i kona aina ma ka  
iti o Kikiwelawela Heeia.

Ap. 1. 3 Loi.

" 2. Hahmahale.

Ap. 1. Penei na palena.

M. ke Kama aina.

H. Kula o Kikiwelawela.

M. Aianui.

H. ke Hekehi aina.

Ap. 2. Penei na palena.

M. Komamepahi Hale.

H. Kula o Kumu-pahi.

M. " " "

H. " " "

Na Palaaui mai loa iau i ka M. H. 1844. aole mea  
heakea.

Hulu 10743. Palaaui

See 376. P.

Ainiui Hoohtia. Wa ike au i kona aina ma ka  
iti o Kikiwelawela Heeia.

Ap. 1. 5 Loi.

" 2. 1 Hahmahale.

Ap. 1. Penei na palena.

M. ke Mooring o Kalamoaka.

H. Kula o Kikiwelawela.

H. ke koele.

M. Kula o Kikiwelawela.

Ap. 2. Ua puni i ke kula na awa a pau.

Na Kamaui loa iau i ka M. H. 1844. aole mea heakea.

Hahuna Hoohtia. Wa ike au i kona aina ma ka  
iti o Kikiwelawela Heeia.

Kelū 7512. Kūakapiko

See 377 P.

79

Amui Kōwhiriā. Ua ike au i kona aina ma ka ili. Kūi-  
wela-wela hāi Kōwhiriā.

Apana 1. 4 Loi.

2. Kahuahale, a me kahi Kūla.

Apr. 1. Penei na palena.

M. Kūla o Kūi-wela-wela.

H. he poalima.

M. Kahuahale.

H. he Kūla.

Apr. 2. Penei na palena.

M. he Kahuahale.

H. "Kūla" o Kūi-wela-wela.

M. " " "

Na Pālaau mai loa iāi i ka M. H. 1844. aole mea  
heakea.

Kahimena Kōwhiriā. Ua like no ke maua ike me Amui  
i hāi aē nei.

Kelū 7533. Kāiwi

See 378 P.

Lihue Kōwhiriā. Ua ike au i kona aina ma Kahuēiki.  
ili o Pūmānu. Kānehe. Mo-aina o Pūmānu.

Kōwhiriā Apana,

Penei na palena.

M. he Chu aina.

H. "Uihē"

M. Ili o Kēapuka.

H. " " "

Māi na kupauna mai, aole mea heakea. kōwhiriā nae lo  
i heakea ia e ka haole Umiumi nui.

Kepani Kōwhiriā. Ua like no ke maua ike me Lihue  
i hāi aē nei.









Helu 2462 Hekeni

See 380 P.

Pekane Kookihia. Ua ike au i kona aina ma ka ili  
o Hikiwelawela. Heeia, he Moarima o Hahikikapu.

Kookahi Apama o na loi me kahu Hula.

Penei na palena.

M. ka M. Hikiwelawela ukia 7 Anuu.

H. ko Heau aina.

M. " Puuaua "

H. " Waipualohua.

Na Palaaui mai loa ia i ka M. H. 1841.

Ua heatea ia e ke Kookihiki 1 loi mamuli o ke kauhā  
a Hanua, i ka M. H. 1849. aole nae he kuleana o ke  
Kookihiki iloko, aole he palima mamua.

Hanua Kookihia. Ua like no ke manua ike me Pekane  
i hāi ae nei.

Helu 5815 Hekohai.

See 381 P.

Pekane Kookihia Ua ike au i kona aina ma ka ili  
o Hikiwelawela. Heeia, he Moarima o Ohope.

Apama. 1. 16 Loi.

2. Hahuahale.

Ap. 1. Penei na palena.

M. aina o Lulu.

H. Loko ia o ke Kookihiki.

M. ko Kaahole aina.

H. Hula o Hikiwelawela.

Ap. 2. Penei na palena.

M. ko Hahakai.

H.

M. " Hula " Hikiwelawela.

H.

" " "

Na Palaaui mai loa ia i ka M. H. 1843. aole mee  
heatea.



Kekene Kooohikua. Wa like no ko maua ike me Pehane  
i hai ae nei.

Kelū 8194. Kōka.

See 382 P.

Puakiki Kooohikua. Wa ike au i kona aina ma ke Ahu-  
puaa. o Heeia.

Apana 1.

Loi

2

Kahuakale.

Ap. 1. Penei na palena.

M.

Nahelohelo no ke Kooohiki.

H.

Kahawai o Heeia.

M.

Nahelohelo " ke Kooohiki.

H.

" " " "

Ap. 2

M.

ke Puakiki Hale.

H.

Kula o Heeia.

M.

ke Pookiwi Hale.

H.

Loko ia.

Na Uhunhu mai, loa ia i ka M. C. 1832. aole mea  
heakea.

Pookiwi Kooohikua. Wa like no ko maua ike me Puakiki  
i hai ae nei.

Kelū 3883. Puhene

See 382 P.

Pookiwi Kooohikua. Wa ike au i kona aina ma ke Ahupuaa  
Heeia. Moraina o Kohai.

Apana 1.

ke Moraina 6 Loi.

2

Kahuakale.

Ap. 1. Penei na palena.

M.

ke Auwai.

H.

aina o Wahanui.

M.

"Kahawai" o Heeia.

H.

M. Apana 2. Penei na palena.  
 H. Manui Anupua.  
 M. he Kula.  
 H. " "  
 H. " "

Na Paele mai lona ia i ka M. H. 1847. ua make-  
 make Paele e lawe i Li o ka li nui ia, aka; ua paa  
 no o Puhene, nolaita oia kahi keakea.

Puahiki Koohikiua. Ua like no ho maua ike me  
 Puhini i hoi a nei.

Kulu 260813. Puahiki. See 383 P.

Uhuuhu Koohikiua. Ua ike au i kona aina ke Ahupuaa,  
 Heeia.

Apana 1. 1 Li.  
 " 2. 1 "  
 " 3. Kahuahale.  
 Ap. 1. Penei na palena.  
 M. he Ahuwa.  
 H. " kahawai o Heeia.  
 M. aina o Uhuuhu.  
 H. kula " Heeia.  
 Ap. 2. Penei na palena.  
 M. Kahawai.  
 H. " "  
 M. Liko o Heeia  
 H. ke Puhini aina.  
 Ap. 3.  
 M. kula o Heeia  
 H. " "  
 M. ke "Koha" hale.  
 H. Liko o Heeia.

Na Uhuuhu mai, lona ia i ka wa e ola ana  
 o Lihua, ake mea keakea.

Hippapa Koohtikiia. Ua ike au ke maaua ike me Uhuuhuu  
i haa ai nei.

Helu 5541. Hekipi.

See 384. 1<sup>o</sup>

Uhuuhuu Koohtikiia. Ua ike au i koma aina ma ke Ahu-  
puaa o Heeia.

Apana 1. 6 Loi.  
2. Hahuahale.

Ap. 1. "Tenu na palena.  
M. Hula o ke Ahupuaa.  
H. " " " "  
M. " " " "  
H. " " " "

Ap. 2. "Tenu na palena.

Ua puni ha hale i ke Hula ma na awa a pau.  
Na Uhuuhuu mai waa iau i ka M. H. 1848. Ua lilo 2 loi  
o loko o na loi a 6 hae 4 loi ia ia ia Hekowai.

Helu 7165. Hahaku.

See 385. 1<sup>o</sup>

Pookiwi Koohtikiia. Ua ike au i koma aina ma ke Ahupua-  
aa, Heeia, Moovaina o Haniloa.

Apana 1. 6 Loi.  
2. Hahuahale.

Ap. 1. "Tenu na palena.  
M. ke Uhuuhuu Loi.  
H. Hahawai.  
M. Loi Hahelohelo.  
H. poalima mo Taki.

Ap. 2. "Tenu na palena.

M. pa puua.  
H. hale mo Kapahukapa.  
M. Hahakai.  
H. hula o Heeia.

Na Uhuuhuu mai waa iau i ka M. H. 1845. aole mua heke

Kapapa Hoohikua. Wa like no ko maua ike me Pohoia.

Kele. 5534. Hahikamoku. Onake See 386. P

Pohoia Hoohikua. Wa ike au i kua aina ma ke  
Aupuaa. Heia. a ua hoole aku oia i kana wahine  
ia Huoi. he Moana. Kaluakine.

Hoohahi Aprana 3 Loi me Hahinahale.  
Penei na palena.

M.

Loi. o Kama.

H.

Hula. " Heia

M.

Loi. " Hahalan.

H.

Kahelohelo. Wahanui.

Na Wahanui mai loa ia i ka wa e ola ana. Lika.  
ole heakea.

Whunhu Hoohikua. Wa like no ko maua ike me Pohoia.  
i hae ae nei.

B

Hele 10713. Haato. See 386. P.

Kamaka Koohikii. Ua ike au i kona aina ma ke  
Mupuaa, Heeia.

Apana 1. 4 Loi me Kula  
2. Kahuakale.  
Ap. 1. "Penei na palena.  
M. he Auwai  
H. ko Kama. Kahaonui aina kato.  
M. Kahuakale o Kahaonui.  
H. Loi " "

Ap. 2  
Ua puni i ke kula ma na araa a pau.  
Ka Uhuuhu mai loa ia i ka wa e ola ana o Liliha, ole  
mea heakea.  
Uhuuhu Koohikii. Ua like no ko maua ike me  
Kamaka i hai ae nei.

Hele 4407. Kahaato. See 387. P.

Uhuuhu Koohikii. Ua ike au i kona aina ma ke Mupuaa  
Heeia. Koohiki Apana. 2 Loi me Kahuakale me kahi  
Kula.

Penei na palena. M. aina o Kuu, H. kula o Heeia.  
M. Alanui Anupuni, H. Loko o ke Koohiki.  
2 Alanui i kono iho o kua Apana. 1 Alanui mauna.  
he Ohe kakaiki.

Ka Uhuuhu mai loa ia i ka wa e ola ana o Liliha.  
ole mea heakea.

Hele 10713. Poohiwi. See 388 P.

Uhuuhu Koohikii. Ua ike au i kona aina ma ke  
Pahale. Heeia.

Apana 1. 5 Loi  
" 2. 2 " no Koolu

Ap. 3. Kahuakale.  
 Ap. 1. Penei ma palena.  
 H. Kahulihule.  
 H. Loko no Puhiki.  
 H. Kula pali.  
 H. he Loko no Puhiki.

Ap. 2.  
 H. he Kahaonu aina.  
 H. Kula.  
 H. Loko no Kuu.  
 H. Kahulihule.

Ap. 3.  
 H. he Koka hale.  
 H. Kula pali.  
 H. he Paele hale.  
 H. he Loko ia.

Na Puhiki mai, loa ia i ka M. H. 1838. aole mea  
 huaka.

Helu <sup>2562</sup> 3347. Nauka See 389. 1.

Kawanui Hoohikua. Ua ike au i kona aina ma ka iti  
 o Koaana. Heeia,

Apana 1. 4 Loko 1 Loko o Kahuakale.  
 " 2. 1 "  
 " 3. 1 "  
 " 4. he Moaraina. o Kakuwini.

Ap. 1. Penei ma palena.  
 H. Kula o Heeia.

H. "Kahakai"  
 H. Kula o Heeia.

Ap. 2.  
 H. aina o Puhina.  
 H. Apani.  
 H. Kula o Heeia  
 H. he Puhia ama.

Ap. 3.  
M.  
H.  
M.  
H.

Auwai:  
pualima.  
he Kula.  
he Hinuua aima.

Ap. 4.  
M.  
H.  
M.  
H.

Kahawai o Nakaawiliwili:  
kula.  
pale.  
kula.

Ka Pahi mai loa ian i ka M. 16, 1832. aole mea heahea.  
Kana Hoohehiia. Wa like no ko maua ike me Kawanui i  
hai ae nei.

Kelu 6062. Uluuhu

See 390. 1<sup>o</sup>

Lihue Hoohehiia. Wa ike au i kama aima ma Heeia, ma  
ke Ahupuaa.

Apana 1.	2 Loi	Apana 2.	1 Loi	Ap. 3.	1 Loi
" 4.	1 punone	" 5.	1 " Kula.	" 6.	1 puno-
one Ahuakole, "	7.	1 hio pua.	" 8.	Mi o Heeia-ka	" 9.

Kahuahale.

Ap. 1. Tenei na palena.

M.  
H.  
M.  
H.

Kahelohelo.  
Kahawai:  
he Pahi.  
kula o Pahelo.

Ap. 2

M.  
H.  
M.  
H.

Kahelohelo.  
Kahawai,  
Mamui Aupuni:  
kula o Pahelo.

Ap. 3.

M.  
H.  
M.

pualima o Pahi:  
Mamui Aupuni,  
Lho ia.

H.		aina kato o Huahala.
M.	Apr. 4.	Alamui Aupuni.
H.		"Loko nui" o Heeia.
M.		he pali.
H.	Apr. 5.	he pali.
M.		Hahaleu.
H.		Hahawai.
M.		pui pali.
M.	Apr. 6.	kahakai o Mothapu.
H.		he Hoi " "
M.		" Hula.
H.		" Hoi.
M.	Apr. 7.	Alialia.
H.		he Hoi.
M.		Alialia.
H.		"
M.	Apr. 8.	he pali.
H.		Hahawai.
M.		he Hoi.
H.		he Ahupuaa.
M.	Apr. 9.	Alamui Aupuni.
H.		he Loko.
M.		"Hula" o Pahole.
H.		

Na Pahi loa ia i ika hannaale ia Naamii M. No. 1830.  
 aole omea keakea.

Pekane Hoolukia. Ua like no ko maua ike me Lihue  
 i hoi ae nei.



Kolu 7515. Hekeuamarae.

See 392. 1<sup>o</sup>

Wahamui Koshitua. Wa ike au i kona aina ma ke Ahupuaa  
o Heeia.

- Apana 1. 1 Loi.
- " 2. 1 Akala Maaka.
- " 3. Hahuakale ma Heeia - kea.

Ap. 1. Tenei na palena

M. he poalima no Pahi.

H.

M.

H.

" ke "Hahaku" aina kato  
poalima o Pahi.

Ap. 2.

Wa puni i ke kula ma aoo a pan.

Ap. 3.

Wa puni ma aoo eha i ke kula.

Na Uhuuhu mai loa ia'u i ka wa o Lokehi, aole mea hekaea  
Uhuuhu Koshitua. Wa like mo ke maua ike me Wahamui i  
hai ae nei.

Kolu 2370. Homomua.

See 393. 1<sup>o</sup>

Kauka Koshitua. Wa ike au i kona aina ma ka Ii o  
Koaena. Heeia. Koshaki Apana. 12 Loi ke Kula me  
Hahuakale. Tenei na palena.

M.

H.

M.

H.

he Pahi.

" Hahawai.

aina kato o Piena.

kula " Heeia.

Na Kauka mai loa ia'u i ka M. H. 1839, aole mea hekaea.  
Pohina Koshitua. Wa like mo ke maua ike me Kauka i  
hai ae nei.

Koti 8193. Hina

See 3915. R.

Uhuwhu Kohitua. Ua ike au i kua ana ma ke Ahupuaa.  
Heeia.

Apana 1. 4 Lei.

" 2. Hahwahale.

Ap. 1. Penu ma palua.

H. Nahlehete.

H. he " Auwai.

H. Heeia - kea.

Ap. 2.

H. he Kula.

H. " "

H. " "

H. " "

Na Uhuwhu mai loa i'au i ka M. C. 1834, aole mea  
hekea.

Haimewena Kohitua. Ua like no ke mana ike me  
Uhuwhu i hoi a'e nei.

Kelū 2058. Arotatio.

See 395. 10

Helikanakaole Koroitika. Ua ike au i kona aina ma ka Ni.  
i Kukuwela - nka Heeia.

Apana 1. 7 Lō.  
2. Kahuakale.

- Ap. 1. Tenei ma palena.
- M. ko Matateti aina kato.
- H. " Helikanakaole " "
- M. " Kama.
- H. " Helikanakaole.
- Ap. 2.
- M. Kula o Kama.
- H. ko Kapule aina
- M. Kato
- H. ko Kahuena aina kato.

Na Helikanakaole mai loa iau i ka M. H. 1846. ole keakeaia.  
Pekane Koroitika. Ua tiki no ke maua ike me Helikanakaole.  
a kai ae nei.

Kelū 2161 Kairiwehena

See 395. 10

Uhuuhū Koroitika. Ua ike au i kona aina ma ka Ni.  
Kahimūka; Heeia.

Apana 1. 6 Lō.  
" 2. Kahuakale.  
" 3. He laau kama ma kōu Matua mai

- Ke hau ma ke Ahupuaa.
- Ap. 1. Tenei ma palena.
- M. ko Maturatime aina kato.
- H. " Kula o Kahimūka "
- M. " Kula o Kahimūka "
- H. " Kula o Kahimūka "
- Ap. 2. Ua pūni i ke Kula o Pāhele.
- " 3. Tenei ma palena. Māuka. ke Kula. Kōlan. pēla no.  
Makai. ke Kai. ma Kāiwa. ke Han na Omira.

Mai na hupuna mai aole keakeasa.  
Pekani Kooikiia. Wa laka no ko manua ike me Uhuuku  
i havi ae nei.

---

Helu 2163. Hawahineai. (Make. See 396. P)

Uhuuku Kooikiia. Wa ike au i kona aina ma ka Ii.  
Pahela. Heeia. a wa hooi i'aku ia Paaluki kana wahine.

Apana! 3 Lei.

" 2. Hahuahale.

Ap. 1. Tenei ma palua.

M. Auwai  
H. he lei no Awatea.

M. " Hula

H. " lei no Puhiki.

Ap. 2.

M. he Hula.

H. "

M. " Hahakai.

H. " Hale o Huiwewena.

Ma Puhiki mai loa ia i ka wa e la ana. Lilihiko  
aole mea keakea.

Huiwewena Kooikiia. Wa laka no ko manua ike me Uhuuku  
i havi ae nei.

---

Helu 2595. Poshina See 397. P

Nauka Kooikiia. Wa ike au i kona aina ma ka Ii.  
Hoama. Heeia. Hookehi Apana. 5 Lei me ke Hula  
me ke Hahuahale.

Tenei ma palua.

M. he lei palua

H. ko Pahia aina kale.

M. Hula

H. aina kale o Pahia.

Na Nautka mai loa iau i ka M. Co. 1846. 3 Lei i hooiho ole ia maloko o keia kuleana, a ua hooapaapa ia no hoi. Molaila, ke waiho ia aku nei. keia ma outou e hana ma Honolulu.

Homomua Kooihikii. No ka hooapaapa ana o Nautka me Poshina no oia lei 3. Ua haaui i Nautka e 8 Lei i ke waapuni ana o Kekuanaoa, ia Poshina.

Helu. 1972. Pahia

See 399 P.

Pekane Kooihikii, Ua ike au i kona aina ma ka M. o Koaana Keia.

Apuna 1. 7 Lei.  
" 2. Hahuaahale.

Ap. 1. Penei ma paha.

- M. he Pahi.
- H. ke Poshina aina.
- M. Hula.
- H. ke Hahulohuauiwa aina.

Ap. 2.

- M. Pahale o ka haole, a me kahi Hula.
- H. Hula.
- M. Maunui Aupuni.
- H. Hula.

Na Nautka mai loa iau i ka M. Co. 1832. no Pahia mai ma lei 3. i kono ole ike o ke Poshina kuleana, molaila, ua hooiho o Pareka no Pahia.

Mahi Kooihikii, Ua like no ke maua ike me Pekane i hoi ae nei.

Hele 4221. Heleua

See 400 P.

Lihue Hoohikua. Wa ike au i kuma ana ma ka Ali.  
Solakaa. Heeia

Apana 1. 3 Lii.

" 2 1 "

" 3 1 "

Ap. 1. Penui na palena.

M. he Pali.

H. " "

M. " Kahawai.

H. " "

Ap. 2.

M. he Pali.

H. " "

M. " Kahawai.

H. " Pali.

Ap. 3.

M. he Pali.

H. " "

M. " Kahawai.

H. " "

Na Kalua mai loa i au i ka M. H. 1845. Wa lawe  
ia heeia mau li mahope iho o kuni hoopi ana i ke Huleana,  
ole mae oi hewa a lawe ia. Molaila, via ke keakea, na  
Kalua i lawe.

Naipu Hoohikua. Wa ike au ko maua ike me Lihue  
i haa ae au.

Helikanaakahe Koohtikiia. Wa ike au i kuma aina ma ka  
Ii o Kihioelawela - uka. Heeia.

Apana 1. 6 Lsi.

" 2. 1 "

" 3. Kahuahale

Ap. 1. Penu na palena.

M. Ii o Hoama.

H. he Auwai.

M. ko Nakaionlu aina halo.

H. " Matatiti Lsi.

Ap. 2.

M. Ii o Hoama.

H. Auwai.

M. ko Kapule Lsi.

H.

Ap. 3. Wa puni i ke "Hula" ma aua eha.

Ma Helikanaakahe mai loa idu i ka M. H. 1846.

Mahe Koohtikiia. Wa like no ko maua ike one Helikanaakahe  
i hai ai nei.

Koli 6847. Wahine

See 102. 10

Kaiwewena Koolikiia. Ua ike au i kona aina ma ka  
Ii o Kumuipali. Heeia.

Apana 1. 2. Lii.

" 2. 8 "

" 3. Kahuakale.

Apr. 1. Puni na palena.

M. Kula o Kumuipali.

H. kahawai o Heeia.

M. aina " Matakakau.

H. Pali.

Apr. 2.

M. ko Kalaau aina.

H. Kahilehele.

M. ko Makuahine.

H. Poalima.

Apr. 3.

M. he Kula.

H. ko Kaiwewena. hale.

M. Kahakai.

H. he Kula.

Na Ahukai mai loa ia iin i he kawa ana ia Hawaii.  
ole kaaka.

Pookina Koolikiia. Ua like no ko maua ike me  
Kaiwewena i hoi ae nei.



Ketu 3573. Haitaa

See 403 P.

95

Haiwewena Koohtikiia. Ua ike au i hona aina ma ka Iki  
o Kaimuloo, Heeia.

Apana! 4 Loi.  
" 2 Hahuahale.

Ap. 1. Penei na palena.  
M. Iki o Pahale.  
H. Nakehehe.  
M. Mo'aina o Haina.  
H. ho Ehuiki aina.

Ap. 2.  
M. he Kula.  
H.  
M. "ho" "Wahine pahale."  
H. he Kula.

Na Kaunimimi mai loaa i'au i ka wa o Kamihameha II,  
ole he'alea.

Kahi Koohtikiia. Ua like no ho maua ike me Haiwewena  
i hoi ae nei.

Ketu 7521. Keliikanakaole

See 404 P.

Pepane Koohtikiia. Ua ike au i hona aina ma ka Iki o  
Kihivelaawela - uka. Heeia.

Apana! 10 Loi.  
" 2 Hahuahale.

Ap. 1. Penei na palena.  
M. kula o Hoana.  
H. ho Matatiti aina.  
M. Auwai.  
H. Waipualahu.

Ap. 2.  
M. ho Matatiti pahale.  
H. "Taulo"  
M. "Aunni Aunni".

H.                      Kānani hēle.

Na Pahiā mai loa iān i ka M. H. 1833. aole mea  
heakea.

Mahi Kōwhiriā. Ua like no ko maua ike me Pehane  
i hāi ae nei.

---

Hele 2498.      Churiki.

See 405 P.

Kana Kōwhiriā. Ua ike an i kona aina ma ka Ili.  
Kālimūba, Heeia.

Apana 1.      2 Lōi.  
                  2.      Kāhūhale.

Ap. 1.      Penei ma palana.

M.                      ka Lōi i'itilo iā Kāuani.

H.                      Meraina      Kāina

M.                      "              Kātaau.

H.                      "              Kūla.

Ap. 2.

M.                      he Kūla

H.                      ka Kāiwiwena mabete hau.

M.                      Kāhakai.

H.                      Pa Pūaa.

Mai ka wa ka hiki mai na kupuna ma Makua,  
aole heakea.

Na ka Kōwhiriā. Ua like no ko maua ike  
me Kana i hāi ae nei.

Hele 10204. Mahi

See 406. P.

97

Pekane Korohitua. Ua ike au i huna aina ma ka Ii. o Hiki-  
welawela - kai. Heeia.

Apana 1. 4 Lei.  
" 2 1 "  
" 3 Hahua hale.

Ap. 1. Penu na palena.

M. ho Naithe aina a he Kula.  
H. Hama Anunui.  
M. Pa Puaa.  
H. Kula.

Ap. 2.

M. he Palu.  
H. Hahakoi.  
M. "  
H. Hale o Paa.

Ap. 3.

M. Kula.  
H. "  
M. "  
H. ho Pekane hale.

Na Palaan, ua laue ke Korohitua a ua hiki mai.  
Hakimulua Korohitua. Ua ike no ho maua ike one  
Pekane, i hoi ae nei.

Hele 7523. Kalaan

See 407. P.

Pekane Korohitua. Ua ike au i huna aina ma ka Ii.  
o Hakimulua, Heeia.

Apana 1. 7 Lei.  
" 2 1 "  
" 3 Hahua hale.

Ap. 1. Penu na palena.

M. Morama o Kaina.  
H. Ii " Pualani.

1

M.  
H.

Apr. 2

ko Wahine aima:  
pratiina, he Honolulu.

M.  
H.  
M.  
H.

Tau.  
Pratiina.  
Hula.  
ko Pookina aima.

Apr. 3

M.  
H.  
M.  
H.

Ta Puaa.  
ko Kapa pahala.  
he Hula.  
" "

Na Kalihua mai loa ian i ka M. H. 1846.  
aole mea heapea.  
Kupapa Kookilikia. Na like no ko maua ike me  
Pekane i hoi ae nei.

Hulu 10424. Kāipū

See 408 P.

Heliukanakaale Hoolihiia. Ua ike au i kona aina ma ka  
Ki o Iolika. Heeia

Apana 1. 1 Mowaina o Iolika.

" 2. 1 Loi.

" 3. Wahuahale.

Apr. 1. Tenei na palena.

he Pahi.

M.  
H.  
M.  
H.

"  
"aina o ke Hoolihiia.  
he Pahi.

Apr. 2.

M.  
H.  
M.  
H.

he Calemakule aina.

"  
"Poalima  
na Calemakule.

Apr. 3. He kula a puni na awa a pua.

Na Kalaawahu mai loa i'au i ka M. H. 1836. aole  
heakea.

Lihue Hoolihiia. Ua like no ko mana ike me Heli-  
kanakaale i havi ae nei.

Helu 1971. Lihue.

See 409. P

Mahoe Koolihika. Ua ike au i kuma aina ma ka M<sup>o</sup>  
Ilekaa. Heeia.

Aprana 1. Moraina Kapawale.

" 2. / Loi.

" 3. Kahuahale.

Apr. 1. Penei na palena.

M. Moraina o Koolihika.

H. he Pali:

M. Kahuawai.

H.

Apr. 2

M.

he Pali:

H.

aina o Kahuawai.

M.

Kahuawai.

H.

Apr. 3.

M.

Mauu' Anuini:

H.

Kula.

M.

he Auaua.

H.

Mauu'.

Na Kahuawai mai loa ia i ka M. H. 1839.  
ole mea heaia.

Unihapa Koolihika. Ua lile no ho maua ike  
me Mahoe i hai ae nei.

Hulu 6097 Unihēpa

Le 410 P.

Mahoe Kōwhiriā. Ua ike au i kona aina ma Iolekaa.  
Kōwhiriā.

- Apana 1. 1 Mōwaina.
- " 2. 5 Lōi ma Kipawala.
- " 3. 1 Kahūahake.

Ap. 1. Tenei na patena.  
 M. he Kahawai  
 H. " "  
 M. " "  
 H. he Tāli.

Ap. 2.  
 M. aina no Kōwhiriā.  
 H. kūauna, Lihue.  
 M. " "  
 H. " Kahawai."

Ap. 3.  
 M. he Awawa.  
 H. " Kula.  
 M. " "  
 H. " Kahawai.

Na Katarawahu mai loa iāi i ka M. H. 1839. aole  
 heakea.  
 Pōhina Kōwhiriā, Ua like no ko maua ike me Mahoe  
 i hāi ae me.

Helu 2594. Piena

See 411 P.

Pohina Hoohikiiia. Ua ike au i kona aina ma ka  
Mi o Hona. Heeia.

Apana! 6 Loi  
" 2 Hahuahale.

Ap. 1. Penei ma palena.

M. aina halo o Homomua.  
H. Hahawai.  
M. Hoakima.  
H. he Pahale, he Kula.

Ap. 2

M. he Kula.  
H. Hahawai.  
M. Hale o Homomua.  
H. Hahawai.

Na Nanka, loa ia i ka M. H. 1844, aole mea haka  
Kipapa Hoohikiiia. Ua like no ke maua ika ome Pohina  
i hae ae nei.

Helu 2608. Puhiki.

See 411 P.

Uhuuhu Hoohikiiia. Ua ike au i kona aina ma ka Mi  
o Pahale, Heeia.

Apana! 5 Loi me Hahuahale  
" 2 5 "

Ap. 1. Penei ma palena.

M. Auwai.  
H. he Ahupuaa.  
M. Aaruu Ahupuu.  
H. Kula.

Ap. 2

M. he Auwai.  
H. Loi no Halewahala.  
M. Pahi.  
H. aina o Kiwi.



Na Uhuuahu mai, loa i'au i ka M. No. 1832, ole mea heahe.  
Pohani Hoohikina. Wa like no ko maua ike me Uhuuahu i  
hau ae nei. Wa hono ko Heu, a me ka Helu 7513 itoko o heia  
Kuleana.

Helu 3306. Makakahi

See 413 P.

Hohai Hoohikina. Wa ike au i kona aina ma ka Ili o  
Kawahamano, Heia:

Apana 1. I Mo'aina o Ha'aintu.  
Penei na palena.

- M. he Kaha'awai
- H. aina o Kaulahoa.
- M. he Pali.
- H. ka aina o Helehai.

Na Kaiakila mai loa i'au i ka M. No. 1845, ole mea  
heakea. Wa huai ia heia kuleana ia Hauani p 11.00  
Iekemaba 28, 1849, na lilo ia ia.

Kalehua Hoohikina. Wa like no ko maua ike me Hohai  
i hau ae nei.

Hoku 5537 Keliwahamui

Lee 413. P.

Uhuuhu Kooohikii. Ua ike au i koma aima ma ke Ahupuaa  
Keewa

Apana 1. 9 Lei me kahi Kula.

" 2. Kahuahala.

Ap. 1. Puni ma palua.

he Pali.

M.

H.

M.

H.

" Kahuahala.

Kahawai nui o Keewa.

Ap. 2

M.

H.

M.

H.

he Pali pahala.

he Pali.

Kahakai.

Loto nui.

Na Uhuuhu mai loa iau i ka A. G. 1834 aole  
mea heahea.

Pikane Kooohikii. Ua like no ke maua ika me Uhuuhu  
i kahi ae nei.

Hele 10710 Pa

See 415 P

Pekane Hoohikua. Wa ike au i kona ana ma ka Ii. Humu = pali: Heia.

- Apana 1. 14 Leri
- " 2. 2 "
- " 3. 5 "
- " 4. Kahuaahala

Ap. 1 Puni na palena

- M. he Pali;
- H. " Hula
- M. Kahawai.
- H. "

Ap. 2

- M. Kahawai.
- H. "
- M. Pali.
- H. "

Ap. 3

- M. Kahawai.
- H. "
- M. Hula.
- H. he Pali.

Ap. 4

Wa puni i ke hula ma aiao apana, o ka hale hula o Humupali;  
 Aa Ukihi mai loa ia'u i ka M. H. 1832. aole mea keakea.  
 Nanea Hoohikua. Wa like mo ko maua ike me Pekane i hoi  
 ae nei.

Kolu 3572. Hanuaa

See 416. 1?

Pekane Kookitua. Wa ike an i kona aina ma ka Ili o Papala.  
Keeia, Mowaina o Puolo.

Apawa 1. 8 Lei.  
" 2. 1 "  
" 3. Hahuaahale.

Ap. 1. Penei na palena.  
M. Nihilahete o Papala.  
H. Pali.  
M. Aina o Pahia.  
H. Pali.

Ap. 2.  
M. ko Hanuaa aia.  
H. " Kalaau "  
M. " Wahine "  
H. " Kalaau "

Ap. 3.  
M. ko Wahine hale.  
H. " Kaimuena "  
M. Kihakahi.  
H. Hanuaa Kaimuena.

Ka Uhuuku mai loa ia i ka M. H. 1834. aole mea  
heakea.

Kauka Kookitua. Wa like ma ko maua ike me Pekane  
i havi ae nei.

Kolu 4222 Kohai

See 417. 1?

Kalehua Kookitua. Wa ike an i kona aina ma ka Ili o  
Hawahamano, Keeia Mowaina o Hawahamano.

Apawa 1. 1 Lei.  
" 2. 5 "  
" 3. 2 "  
" 4. Hahuaahale.

Ap. 1. Penei na palena.

M. he Auwai.  
 H. ko Kōwānua aima,  
 M. Pōhina.  
 H. ko Lua Mōraima.

Ap. 2  
 M. he Pali Kahawai,  
 H. Lei mo Kautakea.  
 M. Pali  
 H. aima o Lua.

Ap. 3  
 M. Kahawai o Teua  
 H. Pōhina;  
 M.  
 H. ko Lua i Kahulehele.

Ap. 4  
 Ua pumi i he hula na arao a pan o ka Hale.  
 Na Nāiāhala, loa iāi i ka M. H. 1840. aole mea heakea.  
 Pōhina. Kōwhiriā. Ua like mo he māua ike ome Kahua i hāi  
 ae nei.

Kele 5828. Wapakai. See 418 P.

Makuaime. Kōwhiriā. Ua ike au i hōua aima ome ka Ili o  
 Kōwhiriā, Teua.

Apāna 1. 2 Lei  
 " 2 2 "  
 " 3 1 "

Ap. 1. Teua na palua.  
 M. Pōhina o Kōwhiriā,  
 H. ko Kōwhiriā aima.  
 M. "  
 H. " Makuaime "

Ap. 2  
 M. aima hale o Kōwhiriā.  
 H. " " " Kōwhiriā,  
 M. " " " Kōwhiriā.  
 H. " " " "

Ap. 3.  
M.  
H.  
M.  
H.

he Kahawai.  
Mi. o Kaitimutua mo Puhiki.  
Lei. o Churiki.  
" " Kabowahalan.

Na Maktuatine, laa ia i ka M. H. 1846. aole mea keakea.

Hauka Kookitua. Wa like mo ho maua ika me Maktuatine i kai ae nei.

Kodu 10192. Manuahi Mata See 419 P.

Uhuuku Kookitua. Wa ika au i kona aina mo ka Mi. o Kawae, Heeia, a ua hooli ia i kana moopuna ia Heepuhua / Apama. 4 Lei he wahi kula i fili ana.

Penei na palena.  
M. Kakekete.  
H. Mi. o Pakele.  
M. kula o Heeia.  
H. Lei " o Kakaupuka.

Na Uhuuku mai laa ia i ka M. H. 1844. aole mea keakea.

Heiuewena Kookitua. Wa like mo ho maua ika me Uhuuku i kai ae nei.

Kolu 7241 Papa

See 420. P

109

Umuutu Kookitua, Wa ite au i kona aina ma ke Ahupuaa.  
Keea.

Apana 1. 4 Lei.  
" 2. Hahuahale.

Apr. 1

M. aina o Kaharuu.

H. Pali.

M. aina o Ihu.

H. Kakehale.

Apr. 2

M. Pa Puua.

H. Han.

M. Kahakai.

H. Han.

Na Umuutu mai loa iau i ka M. H. 1843. aole mea heakea.  
Pukiki Kookitua. Wa ite au i kona aina ma ke Ahupuaa i hoi ae  
nei.

Kolu 2515 Makuahine. (Kulana haule See 420. P)

Kipapa Kookitua ka mea nana i kaku i keia kulana.  
Makuahine, ua ae mai oia nana i kaku.

Kaiwewena Kookitua. Wa ite au i kona aina ma ke Ii o  
Kakimaha, Keea.

Apana 1. 1 Lei

" 2. 4 "

" 3. Hahuahale.

Apr. 1. Ioni na palena.

he Iula.

Kakehale o Kawae.

na Lei " Kaiwewena.

Iula.

Apr. 2

M. Iolima.

H.                      Nahulehale  
 H.                      to Hainewena ana  
 H.                      " Kapakai       "  
     Apr 3  
 H.                      to Haama hale  
 H.                      huapa o Heia  
 H.                      kahakai  
 H.                      to Nahuina hale

Na Haimiimi mai loa iau i ka M. No. 1837, aole mea heakea.

Nauka Hoohikina. Ua like no ke maua ike me Hainewena i hoi ae nei.

Helu 3269<sup>B</sup> Halehua (Kulana hauh See 421 P)

Kopapa Hoohikina. ka mea nana i kakaau, a ua ae mai no ia i ke kakaau ana.

Poshina Hoohikina. Ua ike au i kona aina ma ka Ni o Kahimuloo, Heia

Apana 1	5	Loi
" 2	2	"
" 3		Kahuahale.

Apr. 1 Peni na patana.

H.	Ahuwai
H.	Loi no Hauama
H.	" patana
H.	" "

Apr. 3

Ua puni i ke kula na aooa a pan.

Na Hauhui mai loa iau i ka M. No. 1832, aole mea heakea Nauka Hoohikina. Ua like no ke maua ike me Poshina i hoi ae nei.



Kupapa Kōwhiriā, ha mea nana i kōkōu ua ae mai iā.  
Uhuuhu Kōwhiriā. Ua ike au i hona ana ma ke Ahupuaa.  
Heeia.

- Apana 1. 1 Lei
- " 2. 1 Pūnane
- " 3. 1 Kala i Tuahiri.
- " 4. Kōkōu hāle

Ap. 1. Pūnei na pātana.  
 M. Auwai.  
 H. Tōtina.  
 M.  
 H. Auwai.

Ap. 2.  
 M. pūnane o Uhuuhu.  
 H. Ala Ahupuaa.  
 M. pūnane o Uhuuhu.  
 H. Loko nui o Heeia.

Ap. 3. Ua pūni i ka Nāhēhēhē.  
 " 4.  
 M. ke Kōi hāle.  
 H. ke kula o ke Ahupuaa.  
 M. pātāle " Wāhanui.  
 H. Heeia Loko.

Na Uhuuhu mai lona iāu i ka M. H. 1833. aole mea keake.  
Kupapa Kōwhiriā, Ua like no ke maua ike me Uhuuhu i hāi  
ae nei.

Hele 4238. Kanakao

See 423 R

Mahoe Koohekiia. Ua ike au i kua aina ma ka  
Ni'i Iohkaa. Heia.

Apr 1. 8 Lvs.

" 2. 1 "

" 3. Kahuahale.

Apr 1. Penei na palena.

M. Kahuahale.

H. Pali.

M.

" Kahuahale.

H.

Apr. 2

M.

ko Kahuahale aina

H.

Kahuahale

M.

ko Kahuahale "

H.

" Mahoe "

Apr. 3

M.

he Pa

H.

" "

M.

" "

H.

" "

Ma Kahuahale mai loa ia i ka M. H. 1838 aole  
mea keakea.

Mauka Koohekiia. Ua ike no ho maua ike me Mahoe  
i hoi ae nei.



Kelū 6040. Chu.

See 425 P.

Kamoharali Koochikua. Wa ike au i kona aina ma ka Ni.  
o Pinawai, Heeia.

Apana 1. 4 Loi.  
2. Hakunahale.

Apr. 1. Penei na palena.

M. ko Kamoharali Loi.  
H. Kakehikete  
M. Ii o Pahala.  
H. " " "

Apr. 2

M. kula o Pahala.  
H. Pali.  
M. Hakakai.  
H. Pali.

Na Kamoharali mai loa iāu i ka wa iā Lō George 1843.  
aole mea heakea.

Nauka Koochikua. Wa like no ho maua ike me  
Kamoharali i hāi ae nei.

Kelū 3574. Hakuhū.

See 426 P.

Peeokahi Koochikua. Wa ike au i kona aina ma o  
Kalinukete. ka Ii Heeia. o Kalinukete ka moa o  
ka Moawana o Hakunahale o kahi Kula.

Penei na palena.

M. Alamu.  
H. he wahi Awaawa.  
M. ko Halehuna aina.  
H. Uhi Pali.

Na Pali mai loa iāu i ka M. H. 1839. aole mea  
heakea.

Elemakule Koochikua. Wa like no ho maua ike me  
Peeokahi i hāi ae nei.

Hōi 7511 Huwelouka Lee 426. P

• Clematuke Hoohikina. Wa ike au i kona aina ma ka Iki  
• Hoi. Heua. Hoohahi Apana. 3 Li me kahi Kula.  
Pine na palua.

M he Pal.  
H  
H "Kahawai."  
H "

Na Clematuke mai lona iā i ka M. 1845, aole mea  
huaka.

Hahuku Hoohikina. Wa like no ko maua ike me Clematuke  
i hoi ae nei.

Kolu 3308. Makatehau. L. 427

Elemakule Koochikua. Ua ike au i kona iina ma ka Ni.  
Papala. Ewea.

Apana 1. 1 Marama ma Papala. & Kula.  
" 2. 1 Lela no Papala Manka.  
" 3. Hahuahale.

Ap. 1.

M.

H.

M.

H.

he Kula.

Ni. Koaena.

Pali.

he Kula.

Ap. 2.

M.

H.

M.

H.

Pali.

" Ni. Waipaa.

Pali.

Ap. 3.

M.

H.

M.

H.

Pahale o Elemakule.

Pali.

Kula.

Anawai.

Na Pahi mai loa iau i ka M. Ho. 1839. aole mea hekea.  
Ewekahi Koochikua. Ua ike no ko maua ike me Elemakule  
i kai ae me.

Kauhū Kōwhiriā. Wa ike au i kona aina ma ka M. o Kauhū  
hete. Heeia.

Apana 1.  
" 2.

Moraina.  
Kauhūhale.

Ap. 1.

M.  
H.  
M.  
H.

ho Kauhū aina holo.  
Pāi.  
Mor. o Kōpūmū.  
Pāi.

Ap. 2.

M.  
H.  
M.  
H.

Pahak o Kauhūhane.  
Pāi.  
Hula.  
Anwai.

Na Pāi mai loa iāu i ka M. H. 1839, aole mea hekea.  
Pūwhiri Kōwhiriā. Wa like no ki maua ike me Kauhū i  
hāi ae nei.

Kapua Kōwhiriā. Wa ike au i kona aina ma ka M. o Pūwhiri.  
Heeia. Kōwhiri Apana. 8 Loi me ke Kauhūhale.  
Pūwhiri na palua.

M.  
H.  
M.  
H.

Kahawai.  
Hula.  
ho Heawe aina holo.  
M. o Kauhūhale.

Na Pāi mai loa iāu i ka M. H. 1839, aole hekea iā.  
Kauhūhale Kōwhiriā. Wa like no ki maua ike me Kapua  
i hāi ae nei.

Helu 7526. Kamohoa. See 1829, P.

Wivi Hoohikua. Ua ike au i kona aina ma ka Ili o  
Punawai, Heeia, Hoohahi Apana. 5 Loi me Hahuakala  
me kahi Kula.

Penu na palua.

M.

Ili o Punani.

H.

Nahelohelo.

M.

ho Ehu aina kato.

H.

Nahelohelo.

Na Pahi mai loa ia i ka M. H. 1839. aole mea hekae.  
Puhiki Hoohikua. Ua like no ho mana ike me Wivi i hoi  
ae nei.

Helu 5755 Kahuakala. See 429, P.

Nauka Hoohikua. Ua ike au i kona aina ma ka Ili o  
Wawae, Heeia.

Apana 1.

2 Loi.

" 2

9 " me Hahuakala 5 Kula.

Apr. 1.

M.

aina o Kahuakala.

H.

Nahelohelo.

M.

aina o Heeia,

H.

Pahi.

Apr. 2.

M.

he Kula.

H.

" Awawa.

M.

Kahuakala

H.

Na Pahi mai loa ia i ka M. H. 1839. aole mea hekae.  
Wivi Hoohikua. Ua like no ho mana ike me Nauka i  
hoi ae nei.



Kote 5816. Kapai.

See 430 P.

119

Makakihau. Kookitua. Na ike au o kuma aina ma ka Ii.  
Koi. Kooia. Kookahi Apana. he Kooia me ke  
Kula a me ke Kahuahale.  
Penei ma palena.

M. he Kookipahu aina o Kula o Kahuahale.  
K. Kula o Koi.  
M. Loo pookina me ke Kula.  
H. Auwai.

Na Pahi mai loa iai i ka M. H. 1839, aole mea heka.  
Clemahule Kookitua. Na like no ke maua ike me Makakihau.  
i hoi ae nei.

Kiuli 3307. Kamalalawatu

See 430.19

Puokahi Kōwhiriā. Wa ike au i huna ana ma ka Ali.  
Pulama, Heeia.

Apr. 1. 1 Mirama 10 Lei.

" 2 1 "

" 3 Kahuahele me Kula.

Apr. 1. Peni na palena.

M. Hāiku.

H. Kahawai.

M. Auwai.

H. Uhi Pahi.

Apr. 2.

M. Kahawai.

H. Kula.

M. he Kan.

H. Kahawai.

Apr. 3.

M. he Kula.

H. Auwai.

M. Tahale o Paiaia.

H. Hanui.

Na Pahi mai loa iāu i ka M. No. 1839, aole mea  
hekepa.

Kahuhu Kōwhiriā. Wa like no he mana ike me  
Puokahi i hāi ae au.

Kolu 3392. Turokahi.

See 431-12

Kakuhū Kōwhiriā. Ua ike au i kona aima ma ka Ali.  
Kakimukete, Heia.

Apuna 1. 1 Kōwhiriā.  
" 2. Kakuhāhale.

Ap. 1. Puni na palena.

M. Kōwhiriā.  
H. Kōwhiriā.  
M. Kōwhiriā.  
H. Kōwhiriā.

Ap. 2.

M. Kōwhiriā.  
H. Kōwhiriā.  
M. Kōwhiriā.  
H. Kōwhiriā.

Na Pahi mai loa iāu i ka M. No. 1839, aole mea heahea.  
Kakuhāhale Kōwhiriā. Ua like no ko maua ike ma Kakuhū i  
hāi ae nei.

Kolu 10423 Napua.

See 432-12

Kakuhū Kōwhiriā. Ua ike au i kona aima ma ka Ali.  
Punani, Heia.

Apuna 1. 4 Loi.  
" 2. Kakuhāhale me kahi Kōwhiriā.

Ap. 1. Puni na palena.

M. Kōwhiriā.  
H. Kōwhiriā.  
M. Kōwhiriā.  
H. Kōwhiriā.

Ap. 2.

Ua puni i ke kula ma aoao a puni, Kōwhiriā.  
Na Pahi mai loa iāu i ka M. No. 1839, aole mea heahea.  
Kakuhāhale Kōwhiriā. Ua like no ko maua ike ma kakuhū  
i hāi ae nei.

Kolu 5530 Hauhane

Leu 433 19

Kalokuma Koolikiia. Ua ike au i kona aina ma ka Ii.  
Waipaa, Heeia.

Aprua 1. 5 Lei.

" 2. 7 "

" 3. Pahale.

Apr. 1. Puni na palena.

M. Auwai.

H. ko Auua aina.

M. Pahi.

H. "

Apr. 2.

M. Kumuwai.

H. Pahi.

M. ko Hauhane aina

H. Kahawai.

Apr. 3.

M. ko Kaniupio aina o Pahale.

H. Pahale.

M. ka hale o Kalokuma.

H. Auwai.

Na Havi mai loa ia i ka M. H. 1832.  
Auua Koolikiia. Ua ike no ko maua ike me Kalokuma,  
i havi ae nei.

Helu 3849. Paria (Kulenn Hau) See 436. P.

Makakihau Hoohikua. Ua ike au i ke haka ana i kona  
kule ana ma China, a ua lilo ka 1/4 ia ia.

Ua ike au i kona aina ma ka Ii. Waipaa. Heeia.

Apana 1. 7. Li.

" 2. Hahuahale me kahi Hula.

Apr. 1. Tenui ma palena.

M.  
H.  
M.  
H.

Hahawai.

Pahi.

"  
aina o Hupa.

Apr. 2.

M.  
H.  
M.  
H.

paahale o Hamalalawaku.

Auwai.

Hula.

Hanui.

Ka Huiwi mai loa ia i ka M. H. 1843. ole mea  
keakea.

Hupa Hoohikua. Ua like no ke maua ike me Makakihau  
i hui ae nei.

Kolu 4468. Kōma.

See 436. 13

Mūi Kōwhiriā. Ua ike au i kōna aina mā ka Mī.  
Pahle. Kēia.

Apana 1. 1. Mōrama.

2. Hahuahele.

Ap. 1. Penu' ma palena.

M. Nahlehele.

H. Mō o Heawe.

M. he Kula.

H. Mī o Wawa.

Ap. 2.

M. he pa Tuua.

H. Kula Awaawa.

M. he " Kalaan hale.

Na Kōwhiri māi loa iāu i ka M. H. 1845. aole me haka.  
Kahaan Kōwhiriā. Ua like no ko māua ike me wīwi i  
hāi ae nei.

Kolu 7527. Mupali.

See 437. 13

Mūi Kōwhiriā. Ua ike au i kōna aina mā ka Mī.  
Tunlani, Kēia.

Apana 1. 10. Li me kahi Kula a me Hahuahele.

2. 1. "

Ap. 1. Penu' ma palena.

M. Hahawai.

H. he wahāke aina.

M. " wīwi

H. " Kalaantina."

Ap. 2.

M. Hahawai.

H. Pali.

M. Auwai.

H. Nahlehele.

Na Pahi mai loa iau i ka M. H. 1843, aole mea heahea.  
Kahau Kooohikua. Ua like no ko maua ike me Uuii i hui  
ae nei.

Helu 10977 *Mui*

See 438 P

*Hupatii* Kooohikua. Ua ike au i kona ama ma ka *Mi*, *Hahelu*,  
*Hesia*.

*Apana*! 3 *Loi* hui me kahi *Hula* me *Hahate*.  
*Tenei* na palena.

*M.*  
*H.*  
*M.*  
*H.*

*Hahelohelo*.  
*Loi* no *Moalea*.  
*Hannu*, *Hupuni*.  
ko *Hahuele* ama.

Na Pahi mai loa iau i ka M. H. 1843, aole mea heahea.  
Kahau Kooohikua. Ua like no ko maua ike me *Hupatii* i hui  
ae nei.

Kelū 7736. Wāhāhee.

Lū 439<sup>th</sup>

Makakēhau Kōwhiriā. Ua ike au i hona aina ma ka  
Nī o Hanawēke Kōwhiriā.

Apr. 1. 4 Lū  
" 2. Kōwhiriā

Apr. 1. Pēni na pālenā.

M. he auwai.  
H. Kōwhiriā.  
M. aina o Kōwhiriā.  
H.

Apr. 2.

M. Pāli.  
H. Kōwhiriā.  
M.  
H. Pāli.

Ma Pāli mai loa iāu i ka M. H. 1839, aole mea  
keāka.

Pūwhāhi Kōwhiriā. Ua lūke no ke maua ike me  
Makakēhau, i hōi aē me.





H.

Nahelohelo.

Ap. 3.

H.

Hula.

H.

hale o Kupahimu.

H.

Hahakai.

H.

Punawai.

Na Pahu mai loa i'au i ka M. H. 1832, aole mekeakea  
Hoohina Hoohikua. Ua like no ho maua ike me Puhiki.  
i havi ae nei.

Hehu 2159. Hamai.

See 441. P.

Helikanakaele Hoohikua. Ua ike au i kona aina ma  
ka Ni o Kraena. Heia.

Apana 1.

7 Lei.

" 2.

Hahukahale.

Ap. 1. Penei na palena.

ho Makakohau aina.

H.

Hula.

H.

ho Karaiiui.

H.

Hula.

H.

Ap. 2.

Hula.

H.

H.

H.

H.

aina kato o Kapua.

Na Kauhā mai loa i'au i ka wa o Liholih, aole mea  
heakea.

Kauhā Hoohikua. Ua like no ho maua ike me Helikanakaele.  
i havi ae nei.

Kete 425. Hurokane. (Hurokana Hauke. See 442 1<sup>o</sup>)

Puehahi. Hurohitiia. Wa ike au i ke kakaau ana a etaiiitia  
a wa lilo 1/4 ia ia.

Wa ike au i kona amama ka Mi. Waipao. Heeia.

Apana 1. 7 Loi.

Pemi na patena.

M.

Moraina i Kauhane.

H.

Pali.

M.

"Kahawai'.

Na Kaiwi mai loa ia i ka M. H. 1843. aole mea kua-  
ka.

Hupā Hurohitiia. Wa lilo no ke maua ike me Puehahi.

Helu 5969. *Moitea Kuleana Hanu. See List 3. 19*

Puhiki. *Hoohikua. Wa ike au i ka kakan ana o Okuna.  
wa lu ka hapaha ia ia.*

*Tuekahi Hoohikua. Wa ike au i kona ana ma ka ki  
o Kaiku. Heia*

Apana 1	8	Loi.
" 2	6	"
" 3	10	"
" 4		Kahuaahau.

Ap. 1.

M.

Pali.

H.

M.

"  
Kahelohelo - uka.

H.

"

Ap. 2.

M.

Pali.

H.

"  
Han.

M.

Pali.

H.

Ap. 3.

M.

Pouwa.

H.

Kahawai.

M.

to Kamalalawale ana.

H.

Pali.

Ap. 4.

M.

he Kula.

H.

Pali.

M.

Kula.

H.

Anuwai.

Na Pali loa ia i ka M. 1841. ole ma ka kaka.  
Puhiki Hoohikua. Wa like au ka maua ike me Tuekahi.

Helu 8143. Hoa.

See 446 P.

131

Pekane Hoohikua. Wa ike au i kona aina ma Mokapu. he mau ili Wata, a ma ke Ahupuaa, Heeia.

- Apana 1. 1 Li.
- " 2. Maba Wata.
- " 3. 1 Pume.
- " 4. Kahukahale.

Ap. 1. Penei ma palama.

- M. ko Uluhuhu Li.
- H. Kahawai.
- M. ko Uluhuhu "
- H. "

Ap. 2. Wa puni i ke Kula.

- " 3. " " " " Nihoa.
- " 4. " " " "

- M. Kahakahi.
- H. ko Makaike hale.
- M. he Pa.
- H. kula o Mokapu.

Na Uluhuhu mai loa iau i ka M. H. 1844. aole he mea ia a hifi i keia la.

Kapuaa Hoohikua. Wa like no ke maua ike ome Pekane i hoi ae nei.

Helu 3570 Kaawamoa. (Maka

See 447 P.

Pekane Hoohikua. Wa ike au i kona aina ma ka Ni. Pahale. Heeia. Wa hoawia keia huleana e biwi ia Kahalo.

Hoohahi Apana, 1 Li.

Mauka. Nahahehele, Hoalan. ko Kahinu aina, Matai. Pahi. ma Hailua, ko Hina aina.

Na biwi mai loa iau i ka M. H. 1843. aole mea he mea Kapuaa Hoohikua. Wa like no ke maua ike ome Pekane i hoi ae nei.

Hulu 4467. Heawe

Lee 448. X<sup>2</sup>

Pekane Hoohikua. Wa ike au i huna aia ma ka Ali.  
Pahle. Heeia. Wa hoohua ia Hahine kana haitamahu.

Apana 1. 3 Loi.

" 2. Hahuahale.

Apr. 1. Penei na palena.

M. Kahulehale.  
H. ho Hana aia.  
M. Pal.  
H. ho Hahuale Loi.

Apr. 2.

M. pa Puaa.  
H. Hula  
M. ho Hana pahale.  
H. Hula.

Na wai mai loa a iau i ka M. H. 1843. aole mea hekea.  
Kapuaa Hoohikua. Wa like no ke maua ike me Pekane i  
hai ae nei.

Hele 4247<sup>B</sup> Hakau. (Kulvana Haule See 4441<sup>P</sup>)

Kauka Koroitika, Wa ike au i ke kakau ana o Okena, ua lilo ka 1/4 ia ia.

Wa ike au i kona aina ma ka Iki o Kihiwelawela, Heeia.  
Korokahi Apana 2 Loi.

Penei ma palena.

M.	Palima.
H.	Kula.
M.	Palima.
H.	Kula.

Na Pabaau mai loa ia i ka M. H. 1846. aole mea keakea.

Heiikranakaole Wa like no koin <sup>ika</sup> me Kauka.

Hele 4266<sup>B</sup> Chumakawewewu (Maka Kulvana Haule See 4445<sup>P</sup>)

Hakau Koroitika, Wa ike au i ke kakau ana o Niiwika, ka mea nana i kakau, ua lilo ka 1/4.

Wa ike au i kona aina ma ka Iki o Kawaena, Heeia, a ua hoii aku ia i kana wahine o Pan.

Apana 1. 3 Loi.  
" 2. Kahuahale.

Ap. 1.	
M.	Palima
H.	ko Poshina aina,
M.	Pali
H.	ko Poshina "

Ap. 2. Kula a puni o Pihola.

Na Kauka mai loa ia i ka M. H. 1832. aole mea keakea.

Poshina Koroitika. Wa like me ke Hakau koin ike.

Helu 7271. Hooulu.

See 446. P.

Huheana Hoohikua. Ua ike au i kona aina ma ke  
Ahupuaa. Heeia. Hoohahi Apana. 4 Lei me kahi  
Kula e fiki ana.

Tenii na palena.

M. aina o Kahaouii.

H. Pali.

M. aina o Kuroi.

H. " " Hanuioalani.

Ka Uhiuku mai, mai ma kumpua mai, ua lawe  
ia i Uhiuku, aole nae ke kumu o ka lawe ana wahi a  
ka Hoike. Malaila, ua fiki no ia Hooulu heia kahaana ona.  
Tehame Hoohikua. Ua like no ke onaua ike me Huheana  
i hai ae me.



Helu 10627. Paete

Lu 247 10

135

Kaiti Kōwhiriā. Wa ike au i hōna aima ona ka Mī.  
Ka anatau. Kahakau. Kōwhiri Apana. 4 Lōi me ke  
Kahuakate

M.	Amanu.
H.	Mī, Kaniāia.
M.	" " Kuitiūpapa.
H.	" " Mahani.

Na Ihu mai baa iāu i ka wa e ola. ana o Liliha.  
ua hekeāia e Huarole 1 Lōi; ake; ake hōmu o hōna lawe ana  
wahi a Kahi, i ka M. H. 1849. ke hekeā ana.

N<sup>o</sup> 6948  
Helu 1222<sup>o</sup> Kahakuaui. (Māke.)

Laipe Kōwhiriā. Wa ike au i hōna aima ona ka Mī.  
Kuitiūpapa. Kahakau. Wa hōiili iā Kahakuaui.

Apana 1. 10 Lōi  
5 " Kauakini.

Apr 1. Pōnei na palana.

M.	Auwai.
H.	Kahawai.
M.	"
H.	Auwai

Apr 2.

M.	Kula, Kauakini.
H.	Auwai.
M.	ke Hōau.
H.	Pati.

Na Kauikoa mai baa iāu i ka M. H. 1841. aole  
mea hekeā.

Helu 2235. Kolowale. La 248V?

Kupau Koshikua. Ua ike au i kama ama ma ka Mi.  
Kapapaalala. Kahakui.

Apana 1. 6 Loi;  
" 2. 2 "  
" 3. 2 " + Kahuahale.  
" 4. Kahuahale.

Ap. 1. Penei ma palena.  
ama kato. Kawaiawaha.

M. " " " "  
H. " " " Keatawa.  
" Kahawai.

Ap. 2.

M. ama. Kipo.  
H. " Kawaiawaha.  
M. " Kumalolo.  
H. Kahawai.

Ap. 3.

M. kula. Kawaiawaha.  
H. Kahawai.  
M. Loko. Ioba.  
H. Kakelehele.

Ap. 4.

M. kula. Kahakui.  
H. hale. Kaniho.  
M. kahakui.  
H. Loko. Kapalawa.

Na Ihu mai loa ia i ka haunaele ia Karmi.  
ole mea keakea.

Omas Koshikua. Ua like no ko maua ike me Kupau.  
i hai ae me.

Hoku 4047. Kaluakani. Lec 250 P

Kuauau Koolikiia. Wa ike au i kama aina ma ka Ni,  
Lunhui, Kahakuu.

Apama 1. 5 Loi.  
" 2. 6 "  
" 3. Kahuahale.

Ap. 1. Penei na patena.

M. Kahawai.  
H. aina kaka o Makwe.  
M. Pali.  
H. Puahina.

Ap. 2.

M. Kahawai.  
H. Kahuhehe.  
M. Pali.  
H. aina o Koolikiama.

Ap. 3.

M. Kula.  
H. "  
M. "  
H. "

Na Kuauau mai lona iau i ka <sup>wa</sup> e ola ana. Laha,  
ole heakea ia.

Kele 4048. Kuauau.

See 257P

Kalualani Hoohikua. Ua ike au i kua aia ma ka  
Mi o Lunkoi i Kahaluu.

Apr. 1. 4 Lei.

" 2 4 "

" 3. Kahuahala.

Apr. 1. Penei na palena.

M. Kahawai.

H. Palima.

M. Pali.

H. he kau laau.

Apr. 2.

M. Kahawai.

H. Kahuahala.

M. Pali.

H. aia o Hoohikua.

Apr. 3.

M. he Kula.

H. " kuapa.

M. " kahakai.

H. Manu.

Na Kukuiku mai loa iau i ka M. H. 1837.  
aole mea haka.

Kupau Hoohikua. Ua like no ho maua ike me  
Kalualani, i hoi ae nei.

Kūpan Hoohikūia. Wa'ike au i huna ana ma Kahaluu,  
Koolau-pūko, ma Waikē hekaiki.

- Apana 1 1 Loi.
- " 2 1 "
- " 3 Kahua-hale.
- " 4 3 Loi.
- " 5 1 "

Ap. 1. Pūni na palena.

- M. Loi o Kēau.
- H. " " Kūku.
- M. " " Iōa.
- H. Kāhūhū.

Ap. 2.

- M. Kahawai.
- H. Loi o Keatawaa.
- M. Auwai.
- H. Loi o Mahua.

Ap. 3.

- M. Manu' Aupuni.
- H. Pāi.
- M. " kau.
- H. Manu' Aupuni.

Ap. 4.

- M. aima o Maab.
- H. " " Mahue.
- M. aima o Hanikahiki.
- H. Kahawai.

Ap. 5.

- M. aima o Mahue.
- H. " " "
- M. " " Hanikahiki.
- H. " " Maab.

Na Kūpan mai a me Mas, loa iāu manua o ka  
hau-nae'i iā. Kāomi, aole mea hekaea.

Mas Hoohikūia. Wa like no ko maua ike me Kūpan i hā'ae  
nei.

Helu 2167. Heawakaahu. Omas See. 253 P.

Hupau Hoohikua. Ua ike au i kona aina ma ka M.  
Kuhakala. Kahaluu. Hoohahi. Apana. 13 L.  
me kahi Kula. me kahi hale.

Puni na palena.

M. aina o Kalaunakakui.  
H. Nalehale.  
M. Kahawai.  
H. "

Na Pihai mai loa ian i ka M. J. 1839. aole  
mea heahe. ua make ka mea nona kia huiana i ka  
M. J. 1848. ua hoilua i Kanikahiki kona mahuahine.

Omas Hoohikua. Ua like no ke maua ike me Hupau  
i hai ae ni.

Helu 2168. Mas. See 254 P.

Hupau Hoohikua. Ua ike au i kona aina ma ka M.  
Paawoo. Kahaluu.

Apana 1 4 L.  
" 2 Kahawahale.  
" 3 4 L.

Ap. 1. Puni na palena.

M. aina o Anmalolo.  
H. " Nalehale.  
M. " Kuku.  
H. " Kahawai.

Ap. 2.

M. Loko ia.  
H. " Kahakai.  
H. Pali.

Ap. 3.

M. aina o Kolaakae.  
H. " Nalehale.

M.  
H.

ama i Kaula.  
" Kahilakeli.

Na Mas mai loa iau i ka M. Ho. 1846. ole mea heahea.

Hebe 2169. Kahakaua.

See 255 P.

Kaupau Koroikiia. Ua ike au i kona ama ma ka Ii.  
Ehanna. Kahaluu. Koroikiia Apuna. 14. Ole me haki  
hula me Kahale.

Peni na palua.

M.  
H.  
M.  
H.

Kahawai.  
Hula.  
Pali.  
Kahawai.

Na Mas mai loa iau i ka M. Ho. 1839. ole mea heahea.

Hulu 2170 Heabawaa. (Make Lee 255)

Kolowale Koroitikiia. Ua ike au i hona aina ma ka  
Ni o Kapapa-waho. Kahakani.

Apana 1. 4 Lei.

" 2. 1 hio-pua.

Ap. 1. Penei na palena.

M. aima o Kuumatolo.

H. " " Kahakani.

M. " " Kulu.

H. " " Heabawaa.

Ap. 2.

M. Kulu.

H. loko o Alapai.

M. kahakani.

H. Pali.

Na Alapai mai loa i ka M. H. 1846. aole hekeia,  
na make ka mea nona heia huihana i ka M. H. 1848. ua  
hoolia ia Ma i kona kaitiavana pono.



Keolu 2171 Kamelawaia

See 256 P. 143

Kupau Korohikii. Ua ike au i kona aina ma ka Ii.  
Iuhaihala, Kahalaui.

- |        |                  |                       |
|--------|------------------|-----------------------|
|        | Apana 1.         | 9 Loi.                |
|        | " 2              | Kahunahele.           |
| Ap. 1. | Penei na palena. |                       |
|        | M.               | aina o Kalaunakuhiki. |
|        | H.               | Kahelohelo.           |
|        | M.               | aina o Kamikahiki.    |
|        | H.               | Kahawai.              |
| Ap. 2. |                  |                       |
|        | M.               | he kula               |
|        | H.               | " "                   |
|        | M.               | " kahakau.            |
|        | H.               | lii o Kaha.           |

Na Mas mai loa ia i ka M. To. 1846. aole mea heakea.

Keolu 2230 Kupau.

See 257 P.

Kolowale Korohikii. Ua ike au i kona aina ma ka Ii.  
Kanehoa, Kahalaui.

- |        |                  |                 |
|--------|------------------|-----------------|
|        | Apana 1.         | 4 Loi.          |
|        | " 2              | 2 "             |
|        | " 3              | 6 "             |
|        | " 4              | 1 hio pua.      |
|        | " 5              | Kahunahele.     |
| Ap. 1. | Penei na palena. |                 |
|        | M.               | aina o Punahoa  |
|        | H.               | " " Kawacholo.  |
|        | M.               | Kahawai.        |
|        | H.               | "               |
| Ap. 2. |                  |                 |
|        | M.               | na lii o Kukun. |
|        | H.               | Kahawai.        |
|        | M.               | aina o Kukue.   |

Ap. 3. H. aina o Kalaupapa

H. Kakaia

H. " Pali.  
H. Kakekake.

Ap. 4. H. Kakaia

H. "

H. " Pali.

Ap. 5. Ua puni i ke kula ma aia a paan  
Na Kapiki mai loa iau i ka hamae ia Hami.  
M. H. 1830 aole mea keakea.

Kolu 2232. Lono Umaka See 2581, 2

Kobuata Kookuia, Ua ike au i kona aina ma ka  
Iki o Pahiki. Kakaia. Kookahi Apana 4 Loi  
Kakuahala.

Penei na palena.

M. ke Hamohaniolo.

H. " Hale.

M. " Kawakalo.

H. " Kakekake.

Na Kupau mai loa iau i ka M. H. 1839, aole keakea  
ua make ka mea nona keia huleana i ka M. H. 1848.  
ua hoolia ia Kupau kona kaituaana.

Hetu 2233 Puhiki

Le 259 P

Holowale Hoohikiiia. Ua ike au i kona aina Ni'o Mamas  
Kahalaue.

	Apana 1	7	Lei
	" 2	12	" Kahalahale
Apr. 1.			

M.	Kahawai.
H.	"
M.	Kahelohole.
H.	mau lei no Ibo.

Apr. 2.

M.	Kahawai.
H.	mau lei no Heau.
M.	Kahawai.
H.	Kahelohole.

Na Kapiki mai loa ia i ka M. H. 1839, aole heaia.  
ua make ka mea nona heia huleana i ka M. H. 1848 ua hwiitia  
ia Hea kana wahine pono.

146

March 19. 1850.

No 8311. Haili Clm

Hoenatia sworn say clants land is in the ili Waikapohi.  
Hanehe.

No 1 is bounded.

- M. the Upland of Waikapohi.
- H. " taro land " Hakeau.
- M. " " " " "
- H. " ili " " " Punaluu.

The land was given to clt by Kala, about the time of Healii's death, no one has disputed, his right in this land up to the present time.

Kala sworn testifies to the truth of the above statement.

No 2496. Heleholomoku Clm. from 13 P.

Wahaulaula sworn say clants land is in the ili Lepuna, it is a Morama.

No 1 is bounded.

- M. by the taro land of Puluhi & the upland of Lepuna.
- H. " " Upland " Lepuna.
- M. " ili " Hanohouliwi.
- H. My land.

Witness says there are two patches included in the above, but claim has had their is claims is from Hinan, in the time of Hinan, before 1839.

Makuaane testifies that the above is true.

N<sup>o</sup> 2531 Makuakane.

from Page 14.

Hear sworn testifies that cto land is in the ili of  
Kalohohou and 1 Li. in Waikapohi.

N<sup>o</sup> 1. 9 Lis and the adjoining uplands

" 2. 1 " in Waikapohi

N<sup>o</sup> 1 is bounded.

M. the taro land of Kapela.

H. " " " " Kahawai.

M. fish pond

H. My taro land.

N<sup>o</sup> 2 is bounded.

M. the taro land of Kapaau.

H. " " " " Kala.

M. " " " " Kauli.

H. " " " " Kauli.

Cto title to n<sup>o</sup> 1 is from Pookiwi the Kauhiki in the  
time of Liliha. no one has disputed his title. n<sup>o</sup> 2 is  
from Kauli in the year 1845. or about that time.  
no one has disputed this title.

Kahawai. swear to the truth of the above.

N<sup>o</sup> 2345 Hear Cto.

from 15 P.

Makuakane sworn says I know cto land is in  
the ili of Kalohohou. Kameho.

N<sup>o</sup> 1. 4 taro patches.

" 2. a piece of upland a potatoe field.

" 3. Home lot.

N<sup>o</sup> 1 is bounded.

M. the taro land of Hauwa.

H. " " " " Kapela.

M. fish pond.

H. taro land of Mamee.

N<sup>o</sup> 2 is bounded. On all sides is the upland of  
Kalohohou. It is a small potatoe field.



N<sup>o</sup> 2555. Wahaiauta Cm. From Page 17.

Kūhūāhūāhū sworn say I know unto land it is in the ili of Waikāpōhi.

N<sup>o</sup> 1. taro land & a little upland.

" 2. House lot.

N<sup>o</sup> 1. is bounded.

H. My taro land.

H.

H. "the fish pond of Hanohūāhūāhū.

H.

" " " Waikāpōhi.

N<sup>o</sup> 2. is bounded.

H. by the upland of Lūpūā.

H.

H. " " " Halohohū.

H.

H. "house lot " Hauwa.

H.

H. "brook " Lūpūā.

Cm. land is from Kapai in the year 1844 the house lot is from Kāpōā, given recently in 1844, he has had it in peace up to this time,

Hauwa sworn say the above is true.

---

N<sup>o</sup> 2471. Hamanene Cm. from P. 17.

Kūhūāhūāhū sworn say unto land is in the ili of Halohohū.

It is bounded.

H. the taro land Hauwa, Hūmūpāi.

H.

" " " " Hean.

H.

" fish pond.

H.

the pūāhina land of Halohohū.

This land was given him by my self in the year 1844, no one has disturbed him.

Hauwa swear to the truth of the above.

---



October 27, 77. Hakon. ... Sent ... from ...

As stated sworn say that land is in the ill of Warkalua at Hanuhe.

- N<sup>o</sup> 1. 2 taro patches & house lot.
  - " 2. 2 small fish ponds.
  - " 3. 3 potatoe patches.
- N<sup>o</sup> 1 is bounded
- M. by the land of Eukia.
  - H. " Warkalua = wahu.
  - M. " " "
  - H. " the taro land of Mahu.
- N<sup>o</sup> 2 is bounded.
- M. the sea beach.
  - H. " fish pond of Pika.
  - M. " potatoe field.
  - H. " ill of Pau.

Witness says no 3. is included in the boundaries of N<sup>o</sup> 2.

Claim land is from Kaiakihiki to his parents in the time of Liliha. no one has disturbed claim in his possession of the taro land. The two fish ponds have been taken away by the Hanuheke although he has had them undisturbed under all the former Hanuheke. There is no reason for his taking them but the order of his chief, he wished it as a place to get fish from to put into the large fish pond. It is about 4 years since the Hanuheke took them. The claim offers to give up one fish pond.

Hehuku testifies to the truth of the above.

N<sup>o</sup> 10483. Naili Elm. from P. 18.

Leokii sworn say I know this land it is made of  
at Hameohe.

N<sup>o</sup> 1. 2 taro patches.

" 2. 1 " "

" 3. 1 " "

" 4. House lot.

N<sup>o</sup> 1. is bounded.

M.

My taro patches.

H.

Upland of Kaluaahuawa.

M.

My taro land.

H.

Upland of Kaluaahuawa.

N<sup>o</sup> 2. is bounded.

M.

My taro land.

H.

Upland of Kaluaahuawa.

M.

taro land of Kaupu.

H.

Upland " Kaluaahuawa.

N<sup>o</sup> 3. is bounded.

M.

Upland of Kaluaahuawa.

H.

" " "

M.

" " "

H.

taro land of Kaupu.

N<sup>o</sup> 4. is bounded. On all sides by upland of Kaluaahuawa.

Clmto land is from, Auaana in the year 1848 and  
has had it in peace since.

Koenakara testifies to the truth of the above.

N<sup>o</sup> 10739. Ha. Clm. Form P<sup>o</sup> 21.

Keawekuhia sworn says I know the land of clm. It is in the ili of Kāhaka-ai in Kameho.

N<sup>o</sup> 1 Three taro patches

" 2 House lot

N<sup>o</sup> 1 is bounded

M. by the taro land of Kāhili'hoalani

H. " " creek " Waikālua.

M. " " land " Kūle.

H. a pūhima " Kāwana.

N<sup>o</sup> 2 It is bounded on all sides by the upland of Waikālua.

I gave the land to clm in the year 1845. or 1846. no one has disturbed clm.

Kūle sworn says the above is true.

N<sup>o</sup> 10362. Maone Clm. Form P<sup>o</sup> 22.

Simela sworn says the clm is dead in the year 1848 the land is in the ili of Kālekaunila.

N<sup>o</sup> 1 3 taro patches.

" 2 8 "

" 3 House lot.

N<sup>o</sup> 1 is bounded

M. the ili of Kapunikaunika.

H. " river of Kameho.

M. " taro land of Kāluau.

H. a small brook.

N<sup>o</sup> 2 is bounded

M. the taro land of Kāluau.

H. " Upland " Kāluāāhuāwa.

M. a pūhima " the Kūhiki.

H. the large river of Kameho.

N<sup>o</sup> 3 is bounded

M. the Upland of Kālekaunila.

H. " " " Kāluāāhuāwa.

M. the Upland of Kaluaahuaua  
H. " road leading in land.

Clm land is from Paalua in the time of Hiniau and has had it undisturbed until the present time.  
None is the heir of Kaone, a woman who was to have married him if he had lived, he left all his property to her, no one has disputed the title.  
Mahu sworn testifies to the truth of the above.

N<sup>o</sup> 2098. Kahuli Clm. from p. 23

Kava sworn say clmt land is in the ili of Keok.  
N<sup>o</sup> 1. 4 Loi taro.  
" 2. 1 " "  
" 3. House lot.

N<sup>o</sup> 1. is bounded.  
M. by the taro land of Hinohiki.  
H. " " " " " Kalua.  
M. " " " " " Kanohe.  
H. a pivalima " Hinohiki.

N<sup>o</sup> 2. is bounded.  
M. by the Upland of Keok.  
H. " " taro land " Nimele.  
M. " " " " " Kanohe.  
H. " " " " " Kanohe.

N<sup>o</sup> 3. is bounded.  
M. by the house lot of Pupuun.  
H. a brook.  
M. the house lot of Keturahane.  
H. " taro land " Puhu.

Clmt land is from Luuu in the year 1846, no one has disputed clmt in the year 1847, clmt has given his title to Pa his son.  
Nimele testifies to the truth of the above statement.

No 7522. *Heiva Clmt* from 1824. 155

The sworn say he know the clmt land in the is. of Hele.  
It is a *Moama* called *Humuhahane*.

It is bounded.

N. by the pale of Hele and Ufiland.

E. " " taro land of *Hiliaiberema*.

S. " " Creek. " *Hanoke*.

W. taro land " *Simela*.

Clmt land was given clmt by *Heiva* in the year 1816. and has  
had it in peace to the present time.

*Simela* testifies to the truth of the above.

N<sup>o</sup> 8144. Hulo Clmt. from P<sup>o</sup> 25. Page.

Hauhi sworn say Clmt. land is the ili of Haetoku on Kaula.  
It is bounded

N. by the taro land of Manana.

E. " " ili of Haehata.

S. " " taro land of Kaula.

W. " " hill " Puiwa.

Clmt's land is from Waalame in the time of Kinau, no one  
has disturbed, claimant.

Hauhi sworn says the above is true.

N<sup>o</sup> 7170. Kekuna Clmt from P<sup>o</sup> 25.

Hauhi sworn say I know the clt land it is in Waikalua.  
It is bounded.

N. by the taro land of Kahau.

E. " " Upland " Waikalua.

S. " " taro land " Kahiole.

W. " " " " " Mahu.

Clmt had his land from Nakaunna in the year 1846.  
he had 5 taro patches the Honoiki has taken 1. and left  
4 to clmt. they are not cultivated, and do not appear to  
have been under the care of clmt for the last year, one  
of the taro patches has food in it.

Mahuai says the above is true.

N<sup>o</sup> 2444. Heawekukahi. <sup>the claim name supposed</sup>  
to be a mistake for Heawepukia. from P. 26.

Pa sworn say claim land is in the ili of Kaloaia.  
N<sup>o</sup> 1. 2 taro patches.  
" 2. House lot  
" 3. fish pond and Upland.

N<sup>o</sup> 1 is bounded.  
N. by the taro land of Paek  
E. " fish pond " Kekia  
N. " " " " Paek  
S. the taro land " Wahiama.

N<sup>o</sup> 2 is bounded on all sides by Waikahaia,  
" 3. " " "

N. by the land of Papaa.  
E. " " " " Nypia.  
N. " " " " Kahuapuhi.  
S. " " " " Omeawa.

The above (no 3) contains a large piece of Upland in Kaneshe, toward the sea on the extreme point, but his claim does not appear to be good to this Upland. Claim land is from Kekia in the year 1846. No one has disturbed him in his possession. Kauhalaheo, testifies to the truth of the above witness.

N<sup>o</sup> 2445<sup>12</sup> Kahuwa Claim not found. <sup>This claim is awarded under N<sup>o</sup> 3131 P. 27.</sup>

Kahuwa sworn say he sent his claim to the Land Commission. It is not found among the claims. He paid for the writing to an individual who came from Honolulu to take the claims.

Kauaholeia sworn says I know the land of claim in the ili Kaloaia.

N<sup>o</sup> 1 is bounded.  
N. the taro land of Keliuwaiaide  
E. " " " " "  
N. " " " " Manene  
S. a paahina taro patches.

N<sup>o</sup> 2 is bounded  
N. by the house lot of Waihoaula.  
E. " " do " Kalohou.  
S. " " house lot " Mokuwaile.  
W. a brook.

Cluit land is from Hamakoum in the time of Laha,  
the house lot is from Pualahua, no one has disturbed the  
cluit to the present time.

Ta testifies to the truth of the above





No. 2. is bounded.

M. a road.

H. Government road.

M. hau trees.

H. by the di of Waikanae.

Elm had his land from Kaniua in the time of Iliha and has had it in peace.

Kuole testifies to the truth of the above statement.

No. 2. Kanakaole. Claim not found. See 37-28.13 Page 30

Kahelikanani sworn says I know the deut he sent in his claim. I saw it written and paid for.

I know deut land It is in the di of Halohani and is as follows.

No. 1. 4 Lu of Kalo

2. house lot.

No. 1. is bounded

M. by the taro land of Pa.

H. " creek. " Kaneke.

M. " taro land " Keawe.

H. " " " " Wakinino. & Howana.

No. 2. is bounded.

M. house lot of Mahoe.

H. Government road.

M. house lot of Saka.

H. fish pond " Howana.

Elm land is from Keawakuhia in the year 1846, and has had it in peace. Elm died in 1849, his widow is his heir, and she has given it to Kuole brother in law.

Palaau testifies to the truth of the above.



N<sup>o</sup> 426. Waikatoa. Ch. correct Waikatoa from 32, 19

Koou sworn say. I know Ch. land word is as follows.

N<sup>o</sup> 1 1 Lo taru in bōrahāhi

" 2 7 " Salt

" 3 1 a Ape field.

" 4. House lot

N<sup>o</sup> 1 is bounded.

M. a lo foralima.

H. Fish pond.

M. the ill of Keana.

H. Govt road.

N<sup>o</sup> 2. is bounded.

M. Kaluapuhi.

H.

M. Salt pond of Nakahuna.

H.

Kaluapuhi.

N<sup>o</sup> 3. is bounded.

M. Upland Pūki.

H. taru land of Heana.

M.

H. " " Upland of Pūki.

N<sup>o</sup> 4. is bounded.

M. Upland of Heana.

H. " " Waikatoa.

M. " " Heana.

H. the " " Waikatoa.

Oluto land is from Mahoe in the time of Liliha, no one has disturbed him till, 1849. when the Honohiki Nakahuna took his only taru patch with the food. no reason is given for his taking it. but Chm was accused by the Honohiki of taking some fish by theft the same Honohiki took also the salt ponds without any good reason.

Keana sworn testifies to the truth of <sup>the</sup> above statements

No. 232. Heaheha Clm from 34. P.

Komuaawa sworn say clm land is in the ili of Heaheha and consists of  
No. 1. 4 Lc of taro.

No. 1 is bounded.  
M. Upland of Tuiaki.  
H. " " Kahuapuhii.  
M. " " Waikehu.  
H. taro land of Hamano.

No. 2 is bounded.  
M. taro land of Kelax.  
H. a prealima taro patch.  
M. taro land of Hamano.  
H. river Kahuaki.

Clm's land is from Tulu in the time of Kinan, and has had it in peace.

Kapuomi sworn says the above is true.

N<sup>o</sup> 4470 *Habeena* *Elmit* or *Helan* from 34. P

*Hakimena* sworn say *Elmit's* land is in the *iti* of *Mahimui*, and is as follows.

N <sup>o</sup> 1	1 taro patch.
" 2	3 Salt pits & Upland.
N <sup>o</sup> 1 is bounded	
M.	by the taro land of <i>Kea</i> .
H.	a <i>Lu</i> <i>foalima</i>
M.	by the taro land of <i>Keauke</i> .
H.	" " " " " <i>Kaulahoa</i> .
N <sup>o</sup> 2 is bounded	
M.	Upland of <i>Mihiola</i> .
H.	Fish pond.
M.	" " of <i>Kapu</i> .
H.	Upland " <i>Mahimui</i> .

*Elmit* received his land from *Kapu* in the year 1843, and has had it in peace to the present time.

*Haina* sworn says the above is true.

N<sup>o</sup> 3707<sup>12</sup> *Keawe* Claim, not found. from 35. P

*Haina* sworn say I wrote the claim of *Keawe*, *Keawakuhia* sworn says, *Elmit's* land is in the *iti* of *Kalokoai* as follows.

It is bounded

M.	by the taro land of <i>Kuide</i> .
H.	a <i>foalima</i> .
M.	" " " "
H.	the taro land of <i>Copa</i> .

I gave *Elm* his land in the year 1846, and he has held it in peace.

*Kaulahoa* sworn says the above is all true.

N<sup>o</sup> 2343. Keliuawaiolo. Ctm. from 36. P

165

Kapule sunn day ctm land is in the iti Kalokohou at  
Kanehe & is as follow.

- |                   |               |
|-------------------|---------------|
| N <sup>o</sup> 1. | 16. Lis taro. |
| " 2               | 2 " "         |
| " 3               | " Upland "    |
| " 4               | " House lot " |
- N<sup>o</sup> 1. is bounded.
- |    |                         |
|----|-------------------------|
| M. | by the iti of Lippuna.  |
| H. | " " taro land of Hauwa. |
| M. | a. potalima.            |
| H. | taro land of Lahana.    |
- N<sup>o</sup> 2. is bounded.
- |    |                                |
|----|--------------------------------|
| M. | by the taro land of Makuakane. |
| H. | " " " " Kahawaii               |
| M. | " Fish pond "                  |
| H. | the taro land of Kapela.       |
- N<sup>o</sup> 3. is bounded.
- |    |                             |
|----|-----------------------------|
| M. | high hill.                  |
| H. | Upland of Hauwa.            |
| M. | Sea beach.                  |
| H. | potatoe patch of Makuakane. |
- N<sup>o</sup> 4. is bounded.
- |    |                                 |
|----|---------------------------------|
| M. | by the house lot of Heau.       |
| H. | Upland of Kalokohou.            |
| M. | a river                         |
| H. | by the house lot of Mabuaitulo. |

Claimant land is from Kaimakakou in the year 1843, and  
has had it in peace.

Kahimu To. testifies to the truth of the above statement.

No. 10668 B. Copy of the Claimant's form of Page  
Kaunee Tunn says. Claimant's land is in the  
ili of Mahimui and is as follows;

- No. 1 Fish pond.
- " 2. a house lot
- " 3. 2 lots of taro

No. 1 is bounded.

- No. by the fish pond of Kahelaw.
- H. " " " " " "
- No. " " " " " " Kapuhi-
- H. " " upland " Mahimui.

No. 2 is bounded.

- No. by the upland of Mikiola.
- H. " " " " " "
- No. " " " " " " Government road
- H. " " " " " "

No. 3 is bounded.

- No. by the taro land of Heawekuhia.
- H. " " " " " " Heawe
- No. " " " " " " Paale
- H. " " " " " " Paken.

Claimant's land is from Nawai in the time of Kinaw. No. 1. the  
fish pond was taken from Claimant about 7 years ago and  
Claimant has not had it since. But now wishes its peace  
restored the other portion he has had in peace to the present  
time.

Kama testifies to the correctness of the above.



N<sup>o</sup> 4480 *Nakunua* Claimant from 38 Page.

*Nakulau Tuoro* says Claimant's land is in the ili of *Tahitua* as follows,

- N<sup>o</sup> 1. 1 taro patches
- " 2. 2 taro patches in *Mahimie*.
- " 3. 1 " " in *Tuana*
- " 4. a house lot in "
- " 5. Melon & potatoe field

No.  
H.  
No.  
H.

N<sup>o</sup> 1. is bounded  
by the taro land of *Kawana*.  
a river  
by the taro land of *Halo*  
a river from *Puaa*.

No.  
H.  
No.  
H.

N<sup>o</sup> 2. is bounded  
by the taro land of *Hane*.  
" " brook & taro land of *Hane*.  
by the taro land of *Paku*.  
a *loi foalima*.

No.  
H.  
No.  
H.

N<sup>o</sup> 3. is bounded  
by the taro land of *Hane*  
by my lands  
a river  
a *loi foalima*

No.  
H.  
No.  
H.

N<sup>o</sup> 4. is bounded  
by the house lot of *Kaula*.  
" " Government roads  
" " uplands of *Keana*  
" " " " "

N<sup>o</sup> 5. is bounded.

Mahini is on each side of N<sup>o</sup> 5. It is a Melon & potatoe field in the ili of Mahini.

Claimant's land is from Malua, and myself in the year 1837 from myself in 1843 a portion of Claimant's land is from Kahoolie in the times of Liliha, in one has disturbed Claimant.

Kuu Sworn says the above is true.

---

N<sup>o</sup> 3344. Kaiwika Claim from P. 40.

Kuu Sworn Says I know claimant's land it is as follows.

- |                   |                            |
|-------------------|----------------------------|
| N <sup>o</sup> 1. | 2 Lis in Keana             |
| " 2.              | 1 " " Kahiola.             |
| " 3.              | A house lot.               |
| " 4.              | Se mau Lauhala ma Punahoa. |

N<sup>o</sup> 1. is bounded.

- |    |                        |
|----|------------------------|
| N. | the taro land of Paie. |
| N. | " " " " " Kahineins.   |
| N. | " " " " " Hornaiwa.    |
| N. | " " " " " "            |

N<sup>o</sup> 2. is bounded.

- |    |                      |
|----|----------------------|
| N. | taro land of Paie.   |
| N. | " " " " " Kahineins. |
| N. | " " " " " Hornaiwa.  |
| N. | by N <sup>o</sup> 1. |

N<sup>o</sup> 3. is bounded.

- |    |                      |
|----|----------------------|
| N. | the Upland of Keana. |
|----|----------------------|

No. Sea beach.  
No. A fish pond.  
No. the Upband of Keana.

No. 4. is bounded.

Is a clump of Lauhala trees in Tunaluu. Claimant formerly lived in the ili of Tunaluu, and planted the Lauhala trees himself though he has not lived in the ili for the last year.

Claimants land was given him by Palu, and Paehu, and Haniau in the year 1846. the land where the Ala trees are was given by Haniau in the year 1835. or about there.

Claimants title has not been disturbed to the present time except the one taro patch in Keikiola, the Kowhiki has taken it during the past year, without any apparent reason.

Konauwa sworn says the above is true.

No. 4481. Konuaino Konuauwa the correct name. f. P. 41

Kama sworn says I know Claimants land it the ili of Keana and is as follows.

- No. 1. 1 Loi taro.
- " 2. 4 " "
- " 3. 2 " "
- " 4. 1 " " in Waikahu.
- " 5. House lot in Keana.

No. 1. is bounded.

- No. Loi of Kairiwa.
- No. " " Pa.
- No. " " Pahea.
- No. " " Paehu.

No. 2. is bounded.

No. the lvi of Manana.  
 No. A river " Kaikalia.  
 No. the lvi " Pāhoihowale.  
 No. A lvi forama.

No. 3. is bounded.

No. by the lvi of Paete.  
 No. " " " " Kāuika.  
 No. " " " " Pāhoihowale.  
 No. " " " " Heawe.

No. 4. is bounded.

No. by the lvi of Pa.  
 No. " " " " Kahikūlani.  
 No. " " " " Kahuana.  
 No. " river of Pūwa.

No. 5. is bounded.

No. by the Upland of Heana.  
 No. " " " " "  
 No. " " " " " Kōhiola.  
 No. " " " " " Heana.

Claimants land was from Pahe the Sonohiki of Pāhoihowale. the 1 taro patch in Kaikalia was given Claimants by Kahuana about 1843. In the year 1849. Kawana the new Sonohiki took the taro patch from Claimant with a part of the taro; 7 lines of ripe taro. Claimants paid to Kawana \$4.50 for remaining taro which Claimant had himself planted. Kawana has consented to give back to Claimant the \$4.50 and Claimant consents to give up his right in the taro patch No. 4. and restore it to Sonohiki.

Kūeu sworn says the above is all true.

171

No. 4486 Name Claimant from 441 P.

Mahelaw sworn say I know Claimants land, it is as follows

- No. 1 2 Lois of taro in the ili Mahiniui.  
" 2 1 " in Keana.  
" 3 1 " " "  
" 4. House lot "  
" 5. A Melon Garden.

No. 1. is bounded.

- No. taro land of Keala.  
No. A. taro patch foralima.  
No. taro land of Haina.  
No. a Foralima.

No. 2. is bounded.

- No. A Foralima.  
No. " taro land of Paiku.  
No. " " " " Mahimalua.  
No. " river.

No. 3. is bounded.

- No. A river or brook.  
No. taro land of Kairika.  
No. " " " "  
No. A river or brook.

No. 4. is bounded.

- No. Upland of Keana.  
No. " " "  
No. "Kula " Moikiola.  
No. " " Keana.

No. 5. is bounded.

On all sides by the Upland of Mahiniui.

Claim land is from Kapu and the lots in Heana from  
Pala in the time of Kinau, but the lots from Pala were  
given in the year 1844. No one has disturbed Claim.  
Henu sworn says the above is true.

---

No 4474. Kulalahiti Claim. from 45 P

Kahelan sworn say Claimant land is in the ili of  
Makinui and Mikiola. It is as follows

- No 1. 2 Lois taro.
- " 2. " House lot.
- " 3. " Upland in Makinui.

No 1. is bounded.

- |     |               |                     |
|-----|---------------|---------------------|
| No. | by the loi of | Hemaiwa.            |
| No. | " " " "       | Opa.                |
| No. | " ili "       | Kaikaha.            |
| No. | A             | pralima taro patch. |

No 2. is bounded.

On all sides by the Upland of Mikiola.

No 3. is bounded.

On all sides by the Upland of Makinui.

Claim land is from Kapu in the time of Kinau, and  
he has had it in peace to this time.

Henu sworn testifies to the truth of the above statement.

---

173

No 2496. Kalarikato (Kalamukia). Claim of P. 47.

Moemano sworn say I know Claim to land. It is in the ili of Funaleu and is included in my claim which has been heard, and I wish to give up to Claimant five of <sup>the</sup> taro patches included in my Claim.

For boundaries see claim of Moemano

Mumuhonua testifies to the truth of the above.

---

No 1964. Aipuaa Claim. from 47 P.

Mumuhonua sworn says claim is dead and the widow is the heir. She has of her own accord returned the land to Haukea the Anohiki. It is in the ili Waile.

And is bounded

- No. by the ili of Kalaepaa.
- No. A brook.
- No. taro of Koenakaia.
- No. the land of Tuipee.

It was given to claim by Haukea in the year 1844. and had it in peace to the time of his death.

Kahipielua the widow testifies that she has returned Claimants land to the Anohiki.

No. 8082. Kōwhiri Claim. p. 48 P.

Kaiti sworn says I know claim land it is in the ili of Kahuahūawa, and as follows.

No. 1. 2. Lois  
" 2. 1. "  
" 3. House lot.

No. 1. is bounded.

No. My Lois.  
No. Upland of Kahuahūawa.  
No. My Lois.  
No. Upland of Kahuahūawa.

No. 2. is bounded.

No. Lois of Kaupū.  
No. Upland of Kahuahūawa.  
No. My Lois.  
No. Upland of Kahuahūawa.

No. 3. is bounded.

On all sides by the Upland of Kahuahūawa.

Claimants land from Kūana in the year 1846. and has had it in peace.

Kaiti sworn says the above is true.

---

No. 8083. Kaupū Claim. p. 49.

Kaiti sworn says claimants land is in the ili of Kahuahūawa and is as follows.

No. 1. 2. Lois  
" 2. 1. "  
" 3. 2. "



No. 1 is bounded.

No.	by My Loo.
No.	Upland.
No.	My Loo.
No.	Upland.

No. 2 is bounded.

No.	Loo of Stae.
No.	Upland.
No.	Loo of Hookii.
No.	Upland.

No. 3 is bounded.

No.	Loo of Stae.
No.	Upland.
No.	Loo of Stae.
No.	Upland.

Claimants land is from Anaana in the year 1846. and has had them in peace to this time.  
Stae Sworn says the above is true.

No. 10165. Maluaa Claimant. from 50. P

Hekaha Sworn Claim land is in the ili of Maikalua and consists of 1 Loo and a piece of an Auwai.

It is bounded.

No.	Loo of Mookii.
No.	" " Mahiolo.
No.	" " Mookii.
No.	" " Hawana.

Claimants land is from Namiau in the year 1845. and has had it in peace to this time.

Hanna testifies to the truth of this.

No. 5829. Manekohipuu. Claimant. fr. 50. P

Wahautaula sworn says Claimant land is in the ili of  
Kaluahauawa & Kōhōhōhō & Līpuna, and is as follows.

N<sup>o</sup> 1. 2. Lōi  
" 2. 3. "  
" 3. House lot.

N<sup>o</sup> 1. is bounded.

No. Lōi of Kuaana  
No. Upland of Kōhōhōhō.  
No. the lōi " Kōhōhōhō.  
No. Upland.

N<sup>o</sup> 2. is bounded.

No. Lōi Kalawāia.  
No. " Kōhōhōhō.  
No. " Kōhōhōhō.  
No. Creek of Kōhōhōhō.

N<sup>o</sup> 3. is bounded.

No. House lot of Kōhōhōhōhō.  
No. a road.  
No. House lot of Kōhōhōhōhō.  
No. A brook.

Claimants land is from Kuaana the Kōhōhōhōhō of Kalu-  
ahauawa and from Pūhālahua the Kōhōhōhōhō in the time of  
Līhā. No one has disturbed, Claimant till the year 1848,  
when Kuaana took the lōi in Kaluahauawa, because  
claim did not pay the land tax that year. the claim  
was willing to pay it, but it was a year of sickness &  
claim was sick, but did not refuse to pay it. The land  
should go back to claim.

Kōhōhōhōhō sworn says the above is all true.

---

N<sup>o</sup> 4466. Kōhōhōhōhō Claimant fr 51 P.

Kōhōhōhōhōhō sworn says. I know Claimants land.  
It is in the ili of Kōhōhōhōhō & Kōhōhōhōhōhō in Kōhōhōhōhōhō.

and is as follows.

- N<sup>o</sup> 1. 1 Lot.
- " 2. 2 " in Kairua Iti. Omerua.
- " 3. House lot " " " "
- " 4. " " in the iti of Waikareua

N<sup>o</sup> 1. is bounded.

- No. Lot of Stone Pahu.
- No. " " " Pale.
- No. " " " Kahineim.
- No. " " " Kaula.

N<sup>o</sup> 2. is bounded.

- No. taro land of Kahuina.
- No. " " " Kaiwikahi.
- No. " " " Lulauhoe.
- No. " " " Kahowaha.

N<sup>o</sup> 3. is bounded.

- No. Upland of Keawa.
- No. the iti of Aikahi.
- No. " " " Kapoho.
- No. Sea beach.

N<sup>o</sup> 4 is bounded.

- No. Upland of Waikareua.
- No. Pale " the iti of Makohou.
- No. " " " " Keana.
- No. "House" lot " " Kahuina.

Claim land is from Kanihou & Sekai in the year 1846. but the land in Kairua from Kanihou, is from the time of Liholih, and has had it peace.

Kama Sworn says the above is all true.

N<sup>o</sup> 8232. *Māui* Claimant from 52 P.

*Hōhū* sworn says I know Claimant's land. It is in the  
ile of *Kāluāhūawa* and is as follows.

N <sup>o</sup> 1.	2.	Lois	
" 2.	1.	"	taro.
" 3.	3.	"	"

N<sup>o</sup> 1. is bounded.

No.	a road.
No.	Upland.
No.	the lois of <i>Hāupū</i> .
No.	" Upland of <i>Kāluāhūawa</i> .

N<sup>o</sup> 2. is bounded.

No.	a road.
No.	Upland.
No.	lois of <i>Hāupū</i> .
No.	Upland.

N<sup>o</sup> 3. is bounded.

No.	Lois of <i>Hāupū</i> .
No.	Upland.
No.	a loi of <i>Māaana</i> .
No.	Upland.

Claimant's land is from *Māaana* in the year 1846. No  
one has disturbed Claimant to the present time.  
*Mākuākane* sworn says the above is all true.



*Nakabunna Sworn says the above is all true. I was witness to the writing of Claimants title by Paakai as testified by claim.*

---

No<sup>3</sup> 8986 *Houou Claim* from 53 P

*Kanieldapo Sworn say Claim land is in Kahuapuhi and is follows. 7 Lots and house lot and Upland and is bounded as follows.*

No. Lot of *Maahinaalele,*  
No. " *Paalua.*  
No. " of *Opunui,*  
No. Upland of *Tuniki.*

*Claimants land is from Keawe in the time of Maahumani, and has had it in peace to this time. Kama Sworn says the above is true.*

---

No 8378 *Mahawai Claimant.* from 58 P

*Kaaiwi Sworn say the Claimants land is in the ili of Kalohehane, Hanalei, and is as follows.*

*Claimants land is bounded.*

No. the Upland of *Kalohehane.*  
No. " " " *Neliuawawale.*  
No. "Fish pond."  
No. Lot of *Maahuakane.*

*Claimants land is from Kapela about the year 1845. and has had it in peace to the present time. Mahini Sworn says the above statement is all true.*

*See P 168 V10*

---

N<sup>o</sup> 3845. *Thomii* Claimant. (Claim not found) fr. 1856.

Heene sworn says I saw the claim of *Thomii* written. It was written by *Nadute*. Claimant's land is in the ili *Hanalea*, and is as follows

- N<sup>o</sup> 1. 7 Lois of taro & house lot.  
 " 2. Fish pond and potatoe field.

N<sup>o</sup> 1. is bounded.

- No. A *Palima*.  
 No. " brook. *Kohialii*.  
 No. the loi of *Moahinaele* & Upland.  
 No. " Upland of *Anapuni*.

N<sup>o</sup> 2. is bounded.

- No. Fish pond.  
 No. " of *Kanaau*.  
 No. A road.  
 No. " fish pond of *Moahinaele*.

Claimant's land is from *Hanki* in the year 1846. no one has disturbed Claimant till this time.

*Heahee* sworn says the above is all true.

N<sup>o</sup> 7531. Mubaitua. Claimant. From Page 57.

Claimant has bought the whole in which he had his claims, and took his deed on the 17<sup>th</sup> of June 1850.

See records of land department. N<sup>o</sup> 195 the above is the N<sup>o</sup> of the deed.



Honolulu May 2, 1850.

No 4491. Anapuu Claimant from G. P.

Keva sworn say I know the land of Anapuu. It is in Kamehameha's name in the id of Keva. It is a Moaia.

No 1. is bounded.

No. by the pale of Kaluaiti  
 No. " " land " Moanahina.  
 No. " " " " " "  
 No. " " " " " " Heau.

No 2. is bounded

No. by the house lot of Moanahina.  
 No. " " Upland " Luluku.  
 No. " " " " " " Moanahina.

Claimant had his land from Kamehameha in the time of Liliha. No one has disturbed Claimant his land up to the present time.

Keva sworn says the above testimony is true.

No. 4484 Hekeha Claimant

from 61.12

Hewahewani sworn says I know Claimants land. It is in the ili of Luluku, and consists of taro land a house lot and Upland.

No. 1	7 taro patches.
" 2	1 " " "
" 3	1 " " "
" 4	1 " " "

No. 1 is bounded.

No.	by the pali of Luluku
No.	" " taro land of Hekeha.
No.	A Creek.
No.	by my taro land.

No. 2 is bounded.

No.	by the taro land of Matakiahu.
No.	" " " " " "
No.	" " " " " "
No.	" " " " " "

No. 3 is bounded.

No.	by the taro land of Manihokea.
No.	Upland " Luluku.
No.	my taro land.
No.	A Creek.

No. 4 is bounded.

No.	by my taro land.
No.	" " " "
No.	" " " "
No.	" " " "

Claimant had his land from Kawelau in the year 1847 and has had it in peace to this time.  
No one sworn says the above is true.



N<sup>o</sup> 7620 Heva Claimant

Anapuu sworn say I know the land of Heva. he has returned his land to the Konohiki and relinquishes his claim.

---

N<sup>o</sup> 4236 Hamanna Claimant from 6418

Anapuu sworn say I know claimants land, it is in Hanuaka the ili of Peapuka, and consists of the whole ili.

It is bounded

No. by the ili Luluku.

No. " " " Palai and Alamahi.

No. " " " broho of Kaneohe.

No. " " " " " and the Upland.

• Luluku.

Claim had his land from Pihai, in the year 1847 to hold as Konohiki, but he had the 3 taro patches from Puhunu mai in the year 1839 - No has disturbed claim up to the present time.

Luluka sworn says the above is true.

N<sup>o</sup> 8146. *Hea* Claimant. From Page 64.

*Lea* sworn say I know claimants land. it is an ili (in *Kaneshie*) *Hea* and consists of two lands and a little Upland.

It is bounded

- N. by the ili of *Punahaka*.
- No. " " " " *Kahalekaiula*.
- No. " Creek " *Kaneshie*.
- S. " " " " & *Punahaka*.

Claimant had his land from the King *Kamehameha III*, in the time of *Liliha*, and has had it in peace up to the present time. *Hea* has his land as *Konohiki* and the above includes the land of *Puhaka* & *Minole*, whose claims have been heard. *Konohiki* objects to the claims of *Minole* because of his not willingly going to the *Konohiki* days.

*Hehiekie* sworn says the evidence is true.

N<sup>o</sup> 7233. Lihue Claimant. From Page 62.

Kehikie Sworn say Claimant died about two years ago, his widow and three children and his successors to the land.

Claimant land is in the ili of Kapalai a Noorana, and consists of 13 taro patches a little Upland, and the house lot.

It is bounded.

No. by the Upland of Kapalai

No. " " Noorana " Lihue.

No. a Creek.

No. by the taro land of Kauhupae.

Claimant had his land from Lihue about the year 1844, and has had it in peace to the present time.

Kapio Sworn testifies to the truth of the above testimony.

---

N<sup>o</sup> 7534. Kauhawai Claimant From Page 62.

Kehikie Sworn say Claim died in the year 1849, the widow and 3 children are his heirs.

Claimants land is a Noorana in the ili of Kapalai and consists of taro land and house lot, with a little Upland.

It is bounded.

No. by the land of Kairi Pumaia.

No. " " " " Kauhupae.

No. a Creek.

No. " " and the land of Kairi.

Claim land come to him from his ancestors, and has had it in peace to this time.

Kamaua Sworn says the testimony given above is true.

---

No. 4490. Kawaiahoi Claimant Form Page 65

~~Wahawa~~ sworn say I am an old inhabitant & know claimants land. It is in the di. of Luluhi, and consists of two land and a house lot.

No. 1. House and 2 tars patches

" 2. 2 tars patches.

" 3. 1 " "

No. 1. is bounded.

No. tars land of Kanihoo.

No. Upland " Luluhi.

No. " " " and a Poalima.

No. a creek.

No. 2. is bounded.

No. by the tars land of Makaihoa.

No. " " Upland " Luluhi.

No. " " tars land " Kanihoo.

No. " " " " " "

No. 3. is bounded.

No. by the tars land of Makaihoa

No. " " " " " "

No. " " " " " Kanihoo.

No. a creek.

Claim had his land from Namahonohi in the time of Namahameha I. and has had it in peace till the present time.

Kahewahewamui sworn say the testimony above is true.

No 2589. Tabapu Claimant. *Mara* Page 65

Huwakwami sworn says I am an old inhabitant of Kaniho, and know Claimant's land. Claimant died during the present year & left his land to his wife.

Claimant's land is in the ili of Lulukū, and consists of a Moraina called Mahalepar, and other two patches.

No. 1. (Moraina Mahalepar.) is bounded.  
No. by the Upland of Lulukū.  
No. " " " " "  
No. " " Creek.  
No. " " "

No. 2. is bounded.  
No. by the two land of Makaiokua.  
No. " " " " "  
No. " " " " "  
No. " " " " " Hawelan.

No. 3. is bounded.  
No. by a Creek.  
No. " " two patches of Nihane.  
No. " " " " "  
No. " " " " "

Claimant's land was given by Kaiakiri in the time of Liliha, and has had it in peace up to the time of his death.

Kaniho sworn says the above is all true.



No. 2514. *Moakawaka* Claimant. From Page 66.

*Howaheawani* *Surri* Bay. Claimant land is in *Lulukū* and consists of *tar* land a house lot & *Upland*.

- No. 1. 4 *tar* patches
- " 2. 2. " "
- " 3. 4 " "
- " 4. 24 " "
- " 5. a house lot

No. 1. is bounded.

- No. by a hill.
- No. " the *tar* land of *Palapu*.
- No. " " " " " & *Papohaku*.
- No. " a hill.

No. 2. is bounded.

- No. by a hill.
- No. " creek.
- No. " "
- No. " "

No. 3. is bounded.

- No. by the *tar* land of *Neoho*.
- No. a creek.
- No. My *tar* patches.
- No. *Upland* of *Lulukū*.

No. 4. is bounded.

- No. by the *tar* land of *Mikane*.
- No. *Upland* " *Lulukū*.
- No. *tar* land " *Kawelau*.
- No. a creek.

No. 5. is bounded.

It is surround on all sides by the *Upland* of *Lulukū*.

Claimants land is from Hauwelan in the time of Liliha,  
and has had it in peace up to this time.

Hano Sworn says the testimony is true.

---

N<sup>o</sup> 4223. Kapawa Claimant. From Page 67

Hano Sworn say I know Claimants land, It is in  
the ili of Luluken, and consists of two band, a house lot  
and a little Upland.

It is bounded.

No. by the Upland of Luluken.

No. a Creek.

No.

No. by the "Upland of Luluken.

Claimant had his land from Hauwelan in the time  
of Liliha, and has had it in peace up to this time.  
Hikane Sworn says the above is true.

No. 225. Kanihoo. Claimant.

From Page 68.

Kawane sworn says claimants land is in the of  
and consists of two land a house lot.

- No. 1. 1 taro patch.
- " 2. 2 " "
- " 3. a Korrana
- " 4. " House lot.

No. 1 is bounded.

- No. by the Upland of Luluku.
- No. " " " " "
- No. " " " " "
- No. " waste taro land,

No. 2 is bounded.

- No. a taro patch Koralima.
- No. Upland of Luluku.
- No. waste taro land.
- No. a Creek.

No. 3. is bounded.

- No. by the taro land of Kanihoo.
- No. " " Upland " Luluku.
- No. " " " " "
- No. " " taro land " Kahuapuna.

No. 4. is bounded.

- No. by the Upland of Luluku.
- No. " " " " "
- No. " " " " "
- No. " " " " "

Claimants land was given him by Kawane about  
the year 1839. and has had it undisturbed up to the  
present time.

Kawane sworn says the testimony above is true.

No. 7619. *Hikane* Claimant. <sup>See</sup> #61. P.

Sworn says claimant's land is in the ili of  
Luluha, Kanehe, and consists of taro land, a house lot  
and Upland.

No. 1. a *Morraina*.  
" 2. 1 taro patch.

No. 1. is bounded

No. by the taro land of *Kesho*.  
No. " " Upland " *Luluha*.  
No. " " taro land " *Makawihua*.  
No. a Creek.

No. 2. is bounded

No. by the taro land of *Kamihokea*.  
No. " " Upland " *Luluha*.  
No. " " taro land " *Hewahewani*.  
No. " " " " " "

Claimant's land is from *Kawelan*, he had it in the time  
of *Liliha*, and has not been disturbed to the present time.  
*Kanikoe* Sworn says the above is true.

No. 2574. Huiwahuanui Claimant. See 4619

Neke Sworn says Claimants land is at Nekehe in the  
is. of Luluku.

- No. 1. a Koruana
- " 2. 8 tars patches
- " 3. 10 "
- " 4. House lot

No. 1. is bounded:

- No. by the Upland of Luluku.
- No. " My tars land.
- No. " tars land of Kapawa.
- No. " " " " "

No. 2. is bounded.

- No. by the Upland of Luluku.
- No. " " land " Tikane.
- No. " My tars land.
- No. " " " of Kapawa.

No. 3. is bounded.

- No. a poruana tars patch.
- No. by the Upland of Luluku.
- No. " " tars land, Papohaku.
- No. a Creek.

No. 4. is bounded.

On all sides by the Upland of Luluku.

Claimant had his land from Kawelaw, in the time of  
Lilika, and has had it in peace up to this time.

Neke Sworn says the testimony of Neke is true.

No 4224. Hesiwhaka. Claimant. See 462. P

Koaro sworn says the claimant is died in the year 1848.  
and left his land to his son Hewahewani. Claimant  
land is in Luluku and consists of taro land & house lot.

It is bounded

No. by a taro patch Peahina.

No. " the Upland of Luluku.

No. " " taro land, Hewahewani.

No. a Creek.

Claimant land is from Nukahuna in the year 1847.  
and has had it undisturbed to this time.

Koaro sworn says the above is true.

N<sup>o</sup> 6973 *Muniochi* Claimant.

*Muniochi* knows the land of *Claimant* in *Hawaii* the ili of *Maunawili* the *Morraina Kunalalai*, and consists of 9 taro patches and house lot.

N<sup>o</sup> 1. is bounded.

- No. by the land of *Kala*.
- No. " " " " *Pohuli*.
- No. " " " " *Kuheloa*.
- No. " " *Upland*.

N<sup>o</sup> 2. House lot. joins the above N<sup>o</sup> 1.

*Claimant* had his land from *Kala* in the time of *Liliha*, and has had it in peace to this time. *Pohuli* swears to the truth of the above testimony.

N<sup>o</sup> 6164. *Pohuli* Claimant.

*Muniochi* Claimant. Knows the land of *Pohuli* in *Hawaii*, in the ili of *Maunawili*, a *Morraina Kunalalai*, and consists of 18 taro patches and house lot.

N<sup>o</sup> 1. is bounded.

- No. by the land of *Kala*.
- No. " " *Upland*.
- No. " " land of *Kuheloa*.
- No. " " " " *Muniochi*.

N<sup>o</sup> 2. is bounded.

On all sides by *Upland*.

*Claimant* had his land from *Kasakuli* in the time of *Liliha*, about the year 1830. and has had it in peace to this time. *Pou* swears to the truth of above testimony.

N<sup>o</sup> 6171. Poi Claimant

Kekukui sworn say show the land of Claimant (Poi) in the ili of Puania a Mo'oraina Ohuau'i and consists of 10 taro patches and House Ct. Ahupua'a, Kailua.

It is bounded.

No. by the land of Kekukui.

No. Creek.

No. Upland.

No. the ili of Moanaiwili.

Claimant had his land in the time of Kamehameha I. and has had it in peace to the present time.

Pohuli sworn the above testimony is true.

---

N<sup>o</sup> 5544. Kalaau. Claimant

Kekukui sworn say the land of claimant is in Kailua, in the ili of Kalaikoa, and consists of 1 taro patch.

Claimants land is bounded.

No. the taro land of Poi.

No. Creek.

No. taro land of Kawaioli.

No. Upland.

Claimant has had his land from Kahauiwili in the time of Kiiwaw, and has had it in peace to this time.

Poi sworn, the above is correct.



No. 5550. Waikoa Claimant.

Moalohi sworn say the land of Waikoa is in Kailua, in the ili of Moabamalama a Mo'orana Kessahawele, and consists of 7 taro patches and house lot.

No. 1 is bounded.

- No. to Ipa'ama taro patch.
- No. Upland.
- No. taro land of Wana.

No. 2 (House lot) is bounded by Upland on all sides.

Claimant had his land from a former Kauhiki of the ili Hoona'u, and has had it in peace to this time. Claimant had this land in the time of Liliha about the year 1830.

No. 5987. Mo'aloa Claimant.

Kapahoa sworn say the land of Mo'aloa is in Kailua, in the ili of Kailipuu a Mo'orana Kamaku, and consists 32 taro patches, and house lot.

No. 1 is bounded.

- No. by the land of Ho'okano.
- No. Upland.
- No. "
- No. "

No. 2 (House lot) is bounded on all sides by Upland.

Claimant had his land in the time of Liholiho from Kahuna the Kauhiki at that time, and has had it in peace to this time.

N<sup>o</sup> 5924. Kapahua Claimant.

Shaw says the land of claimant is in Kaia, in the ili of Wailepulu a Mo'oiwa Kauhalepulu, and consists of 18 taro patches, and 4 taro patches in the Mo'oiwa Kapahua and house lot.

N<sup>o</sup> 1. is bounded

No. taro land of Kapaimama.

No. Upland.

No.

No.

N<sup>o</sup> 2. is bounded

No. by the land of Oneard.

No. " " Opunui.

No. Upland.

No.

Claimant had his land from Makuna in the time of Kaahumahu, and has had it in peace to this time.

No 6975. Kabele Claimant

Kabele sworn say I know the land of Kabele, It is in  
Mauiwa, Kukanono. It is a half land of which claimant  
was Koushiki.

Claimant has 3 taro patches in the ili of Kawainui,  
and a house lot in Kawainui.

- No 1. is bounded
- No. by the ili of Aniani.
- No. " " " " Maunawili.
- No. " " " " Puakuaia.
- No. " " " " Pukaeo.

- No 2. (2 taro patches) is bounded.
- No. by the taro land of Keoni.
- No. " " " " Holo, Kohalo.
- No. " " " " Makalaau.
- No. " " " " Kohalo.

- No 3. (1 taro patch) is bounded.
- No. by the taro land of Makalaau.
- No. " " " " Napuau.
- No. " " " " Poalima taro patch.
- No. " " " " " "

- No 4. (House lot) is bounded.
- No. by Upland.
- No. " " " "
- No. " " " "
- No. " " " "

Claimant had his land Kukanono from the King, about  
the year 1842. and has not been disturbed in the possession  
of it to this time.

The three taro patches in Kawainui were given to Claimant  
by Ho-ainia of that ili about the year 1845.

The house lot in Kawainui was given to Claimant.

by Kekai the Sonhiki of Kauihoa.

The last year Kohaloole took from claimant two of the two patches in Kauihoa, but without any good reason.

Claimant died in the year 1848, and left his land to his widow.

April 22, 1854.

Kalanivahine (w) Kookihia a lele mai ka Uu ike au ikeia mau kuleana o Kahale ma ka Ili o Kinoni ana Kukanono ana Palawai o Kailua, Koolanipoko, Pahoa.

Ap. 1. Moo Kalle ili o Kinoni. Mo. aino Konehiki, Kaneshe, Ili o Maunawili, Mo. Kaulapali, Wainanalo, ke Kahawai.

Ap. 2. Moo Oha ili o Kukanono. Mo. Ka aino o Mo. Kaneshe ke akakaai, Mo. Kuniu, Wainanalo ke paaina me kula o Kona-

Ap. 3. Eua loi ma Palawai. Mo. aino o Kinoni, Kaneshe aino o Kahaloole. Mo. aino o Konehiki, Wainanalo aino o Kahaloole.

Uu loa iaia ka Apana 1. ana 2. no ka Mo. Kamehameha mai, a ua loa iaia ka Apana 3. no Kahaloole mai i pauna kahiko loa no, a ia ma kou no ka mahi ana ma keia mau wahii a hiki i keia wa, ole ma keia. Uu keia ia ka Apana 3, a ma kou aku no o Kahaloole ia wahii, aka, ole i ae aku o Kahale ana Kamehameha i ke lawe ma mai ka Mo. H. 1851 mai a hiki i keia ka. Uu ma kou no o Kahaloole i keia wa i lawe ai o Kahaloole ikeia mau loi.



Claimant had his land from Hoakaa in the time of Waahumanu, and had it in peace to the year 1848. when it was taken from them by the British, but without any good reason, It should be given to claimant.

O Hob sworn says the above is true.

Claimant has a small Orange & Lime grove in the ili of Hoaroboo, which was planted by himself.

---

No. 954.1. Koopuhonuu Claimant.

Hekaleu sworn say I know the land of Claimant in Mauiua. in the ili of Olohana, and consists of 4 ~~two~~ patches.

Claimants <sup>land</sup> is bounded.

No. by a two patch of Hekona.

No. the ili Napuu.

No. a Nooraino Hamoiki.

No. Creek.

Claimant had his land from Hekina about the year 1845. and has had it in peace to this time.

Hakuna sworn says the above is true. Koopuhonuu died in the year 1848. and his Mother in law, Hob is his lawful heir.

<sup>B.</sup>  
 No. 1226 *Wahawai'ala* Claimant

Claim not found.

Claimant swears that his claim was written by Ukena and sent to the Land Commission.

Mohuhi sworn says I know the land of claimant. It is in Kailua, in the ili of Waimeaauau, and consists of 4 taro patches and house lot.

No. 1 is bounded.

N.	"	"	by the lvs Akapi.
N.	"	"	Upland.
N.	"	"	by the land Puaiolo
N.	"	"	Upland.

No. 2 is bounded.

All sides by Upland.

Claimant had his land from Kalawai'anui in the time of Lili'a about the year 1832, and has had it undisturbed to this time.

<sup>B.</sup>  
 No. 1227 *Haihikeanui*. Claimant

Claim not found.

Claimant sworn says his claim was written by Ukena and sent to the Land Commission.

Mahu sworn says I know the land of Claimant, it is in Kailua in the ili of Maalepulu in Makawao in the Mowaina Kahu and consists of 8 taro patches and house lot.

No. 1 is bounded.

N.	"	"	by the land of Ofunou
N.	"	"	" " " " " Kiki
N.	"	"	Upland.
N.	"	"	"

No. 2 is bounded.

All sides by the Upland.

Claimant had his land from his Ancestors, Madama  
in the year 1847, and has held it undisturbed.

---

N<sup>o</sup> 1248<sup>13</sup> Kiheleroa Claimant  
Claimant not found.

Kiheleroa swears that his claims was written by Ukena  
and sent to the Land Commission.

Kaaioli sworn says I know the land of Claimant.  
It is in Hailua, in the ili of Mannaui a Moraina  
Kaake, and consist of 14 taro patches and house lot.

N<sup>o</sup> 1. is bounded.

N. by the land of Kaiole.  
S. Upland.  
N. the land of Waipunali.  
S. Upland.

N<sup>o</sup> 2. is bounded.

On all sides by Upland.

Claimant had his land from Kaiatoli, about the  
year 1830. and has had it in peace to this time.



No 8181. Haka Claimant

Kawahariki sworn say I know the land of Claimant. It is in Kaitia, in the ili of Kaitiki and consist of two patches.

No 1 is bounded.

N.		by the two land of Neawa.
E.	" " " " "	Panawa.
N.	" " " " "	" "
N.	" " " " "	Creek.

Claimant had his land from the King in the time of Kinaw, and has had it undisturbed, to this time.

Kohake sworn the above is true.

No 5338 Heatohua Claimant

Peleu sworn say I know this land. It is in Kaitia, in the ili of Waimaanau, and Matamatama.

[The page contains extremely faint, illegible text, likely bleed-through from the reverse side of the document. The text is scattered across the page and cannot be transcribed accurately.]

Hailua

N<sup>o</sup> 6113 Manau Claimant.

Kaaloanui sworn I know the land of Claimant in Hailua in the ili of Rinoni, a Moraima and consists 46 taro patches

N<sup>o</sup> 1 is bounded.

N. by the taro land of Joain and Upland.

N. a Creek.

N. the land of Tukichu.

N. Upland.

N<sup>o</sup> 2 house lot is bounded

On all sides by Upland.

Claimant had his land from Kaala in the time of Kaahumanu, about the year 1830, and has had it in peace to this time.

Kaaioli sworn says the above is true.

N<sup>o</sup> 6036. Mhia. Claimant.

Kaaioli sworn I know this land. It is in Hailua in the ili of Naimi, and consists of 4 taro patches are in the ili of Ahulohulu.

N<sup>o</sup> 1 is bounded.

N. taro land of Kaaloanui;

N. a pualua taro patch

N. taro land of Kaaloanui;

N. Upland.

N<sup>o</sup> 2 is bounded.

On all sides by the Upland. of Naimi.

Claimant had his land in the time of Likia, about the year 1832, and has had it in peace to this time.

Kaala sworn the above is true.

N<sup>o</sup> 5535 Heaohani Claimant

Mahe sworn say I know this land, It is in Waialea in the ili of Ahialuhulu, and consists of 10 taro patches and house lot in Ahialuhulu.

N<sup>o</sup> 1. is bounded.

N. by the taro land of Maipaa.  
S. " " " " " " Malani.  
W. " " " " " " Upland.  
E. " " " " " " "

N<sup>o</sup> 2. is bounded.

On all sides by Upland.

Claimant had his land from Kawana in the time of Liliha about the year 1835. and had had it in peace to this time.

---

N<sup>o</sup> 6162 Timifehi Claimant

Moimioi sworn. I know this land, It is in Waialea in the ili of Olohana and consists of 2 taro patches

N<sup>o</sup> 1. is bounded.

N. by the land of Kimikahiko.  
S. taro patch of Konoiki.  
W. Waste land.  
E. the taro land of Uhihoko.

Claimant had his land from the Konoiki Kekoa, about the year 1846, and has had it in peace to this time.

No 5752. Hawaii Claimant

21

Washu sworn says I know the land of claim out in Hawaii in the di of Hawaii and consists of 15 taro patches and house lot.

No. 1. is bounded.

No. by the taro land of Pohuli;  
No. Creek.  
No. the taro land of Waipunnalii.  
No. Upland.

No. 2. House lot is bounded.

On all sides by Upland.

Claimant inherits his land from his ancestors given them by Kamehameha I. and has had it in peace to this time.

No 6099. Moiomioi Claimant.

Punipeke sworn says I know this land. It is in Hawaii, in the di Kaula and consists of 10 taro patches and a house lot

No. 1. is bounded.

No. by the taro land of Keonelauea.  
No. " a Creek.  
No. " land of Kamehameha.  
No. " Upland.

No. 2. is bounded.

On all sides by Upland.

Claimant had his land from Kalechano in the time of Pahi, about the year 1824, and has had it in peace to this time.

N<sup>o</sup> 5471. Lapeuwaite Claimant.

Kaaloheani sworn I know Claimants land. It is in Kailua. It is of Pohakupu the Morama Hoehala and consists of 77 taro patches and a house lot.

N<sup>o</sup> 1. is bounded.

- M. waste land.
- K. by a Heau grove
- M. " " Upland.
- K. " " Creek.

N<sup>o</sup> 2. House lot. is bounded.

By Upland on all sides.

Claimant had his land from Kaiaker the Honolulu. about the year 1846, and had it in peace till his death in the year 1848. his heir is an adopted son, Kaipaa a son of Claimants brother.

Kaalohe sworn the above testimony is true.

11 June 1854.

Ulu 6974 Manihou 1. (Kathu. Woodina)

Kaikupe. Hoohikina. Ua ike au i Kona Morama o Puanea ma ka Ihi o Kauni Kailua. Koolaupeke. Pahu.

Hoohaki Opama.  
Tinei na palena. Maaka. Pohakea.

Kamehe. Kahawai. Makai. Ke Kahawai. Wamanalo.  
Kula o Kauni.

Ua loa ia fu Keia wahi no Toka mai, mamua  
Kaawa o Kauni, a ua nohi Keakea leia a hiki i Keia  
manawa.

Makakihau Hoohikina. Ua like pu no ka mana ike.

N<sup>o</sup> 267<sup>10</sup> Matakia Claimant  
for Keaupuni  
Claim not found

See Page 194 Vol. 10.

Keaupuni sworn says I saw the claim of Matakia written by Hrohulikea the school inspector for Palikoolau.

Katawamiani sworn says I know the land of claimant in Mailua in the ili of Hahia, and consists of

- N<sup>o</sup> 1. two taro patches.
- " 2 One "

N<sup>o</sup> 1. is bounded by the li of Puahiki

- H. " " " " " " " " " " " "
- H. " " " " " " " " " " " "
- H. " " " " " " " " " " " "
- H. " " " " " " " " " " " "

N<sup>o</sup> 2. is bounded.

- H. by the land of Kawahaoi.
- H. " a haw grove.
- H. " taro land of Puahiki.
- H. " a creek.

Claimant had land from Puahiki in the time of Pahi, and had it in peace till the time of his death, Claimant died in the year 1848. His son Keaupuni is his heir.

N<sup>o</sup> 3686 B. Anukalepa Claimant.  
Claim not found.

Keaupuni swears that he saw the claim of Anukalepa written by Hrohulikea.

Katawamiani sworn says I know the land of Claimant It is in Mailua, in the ili of Oneawa and consists of three taro patches.

Claimants land. is bounded.

- H. by the taro land of Namanohu.
- H. " " " " " " " " " " " "





N<sup>o</sup> 4249<sup>b</sup> Hau Claimant  
Claim not found

Claimant swears that his claim was written by Okena for the Land Commission. Okena also writes a letter saying that he wrote and carried to the office of the Land Commission the claim of Hau.

Moolihi sworn says I know the land in Waikua, in the ili of Kaelepuke a *Wairaina* *Wairama* and consists of 6 tani patches and house lot

N<sup>o</sup> 1. is bounded.

- No. by the land of Mahoe
- No. " Creek.
- No. " the land of Manakamui.
- No. Fish pond " Kaelepuke.

N<sup>o</sup> 2. is bounded.

- No. by a creek.
- No. Upland.
- No. "
- No. "

Claimant had his land from Nahuna in the time of Kaahumanu, and has had it in peace to this time.

Hau Claims a fish pond by his house lot, the *Wairaina* objects to his having it. It is doubtful whether Hau can sustain his claim to the fish pond.

216

*Hawaiia*  
No. 1250<sup>B</sup>. *Heliopunui*. Claimant  
Claim not found.

Claimant swears that his claim was written by Haina  
Hekale sworn says I know the land of Claimant in *Hawaiia*  
in the ili of *Hakoa* and consists of 24 *taro* patches and *hous*  
lot.

No. 1. is bounded  
M. by the land of *Hawaikohia*.  
H. Upland.  
M. by the land of *Houia*.  
H. a Creek.

No. 2. is bounded  
M. by Upland.  
H. " "  
H. " "  
H. " "

Claimant had his land from *Hane* in the time of  
*Liliha*, and has had it in peace up to this time.  
*Hakoa* swears that the above testimony is true.

N<sup>o</sup> 6100 ~~Mo~~ Moelan Claimant.

Claim not found.

Peleu sworn I saw the claim of Moelan written by Okua.  
Kauaki sworn says I know the land of Claimant.  
It is in Kailua in the di of Kahanaiki and consists of

- |                   |                 |
|-------------------|-----------------|
| N <sup>o</sup> 1. | 9 tars patches. |
| " 2.              | 5 " "           |
| " 3.              | 2 " "           |
| " 4.              | 3 " "           |
| " 5.              | House lot.      |

N<sup>o</sup> 1. is bounded.

- |     |                         |
|-----|-------------------------|
| M.  | by a Pali.              |
| No. | " " Creek.              |
| M.  | " tars land of Kikukuk. |
| No. | " Upland.               |

N<sup>o</sup> 2. is bounded.

- |     |               |
|-----|---------------|
| M.  | by a Pali.    |
| No. | " " Creek.    |
| M.  | " waste land. |
| No. | " a Pali.     |

N<sup>o</sup> 3. is bounded.

- |     |            |
|-----|------------|
| M.  | by a Pali. |
| No. | " " Creek. |
| M.  | " Road.    |
| No. | " Upland.  |

N<sup>o</sup> 4. is bounded.

- |     |                               |
|-----|-------------------------------|
| M.  | by the tars land of Pihikoli. |
| No. | " Upland.                     |
| M.  | " waste land                  |
| No. | " a Pali.                     |

N<sup>o</sup> 5 House lot. is bounded.

On all sides by Upland.

Claimant had his land from the King in the time of  
Kinau, and has not been disturbed in the possession of

At this time

Claimant does not appear for his claim, but Pihiki comes in his name and as his heir.

No. 4263<sup>P</sup> Fonahoroa. Claimant  
Claim not found.

Kohake sworn say I saw the claim of Fonahoroa written by Okena.

Nawakaohi sworn I know Claimants land in Kaikua in the di of Papawoa and consists of 4 taro patches and a house lot.

No. 1 is bounded.

- No. by the taro land of Kaulu.
- No. " " " " " Laamu.
- No. " " " " " Kohoa.
- No. " " Upland.

Claimant had his land from Keala about the year 1839, and had it in peace till his death in 1848. His brother in law is his heir.

Kohake sworn, the above is true.

N<sup>o</sup> 2656 *Kaunakulohi*. Claimant

*Puu Suva Say* I know the land of Claimant. It is in *Kailua* it is in the *ili* of *Kaunakulohi* and consists of 10 *tava* patches and house lot.

N<sup>o</sup> 1. 8 *tava* patches. is bounded.  
M. by the *tava* land of *Kekeanana*.  
K. " Creek.  
M. " the *tava* land of *Kahoa*.  
K. " Upland.

N<sup>o</sup> 2. 1 *tava* patch <sup>House lot</sup> is bounded.  
M. by Upland.  
K. " a Creek.  
M. " " Upland.  
K. " land of *Kekeanana*

N<sup>o</sup> 3. 1 *tava* patch. is bounded.  
M. by Waste land.  
K. " Upland.  
M. " land of *Kekeanana*.  
K. " Upland

Claimant had his land from *Kaunakulohi* in the time of *Pohi*, and has had it in peace to this time.

*Kekeanana* swears to the truth of the testimony given by *Puu*.

N<sup>o</sup> 4269<sup>B</sup> Okena Claimant  
Claim not found.

Okena swears that he wrote his claim and carried it to the Land Commission and gave to Kaawai in the Hale Hauia.  
Kookano sworn I know the land of Okena in Hauia in the ili of Halepulu in that part of the ili called Makawao. It is a Mowama called Pakehi and consists of 11 taro patches and house lot.

N<sup>o</sup> 1 is bounded.

- M. by the band of Kahukemui.
- No. " " " " Hapaimania.
- M. " " " " Maku.
- No. " " " " Manu.

Claimant had his land from Katuna the Kurohiki in the time of Niniau and has had it in peace up to this time.

N<sup>o</sup> 4251<sup>R</sup> Kaipo Claimant.  
Claim not found.

Okewa sworn I wrote the claim for Kaipo and carried it to the Office of the Land Commission.  
Okewa sworn says I know the land of Kaipo in Hauia in the ili of Halepulu in that called Makawao in the Mowama of Kaipo and consists of two taro patches.

N<sup>o</sup> 1. is bounded.

- M. by a Fish pond.
- No. " a Pali Mamahi.
- M. " " "
- No. " " "

Claimant had his land from Hahiwa in the time of Kauhuanu and had it in peace to this time of her death in the year 1848. Her husband Hookano is her heir, and comes for the claim of his deceased wife.

---

N<sup>o</sup> 270<sup>B</sup> Mahuna Claimant.  
Claim not found.

Okua sworn say I wrote the claim for Mahuna and carried it to the Office of the Land Commission.  
Hookano sworn, I know the land of Claimant in Hailua, in the di of Kaelipulu in Makawao. It is a Muraia Lufewa and consists of 6 taro patches.

N<sup>o</sup> 1. is bounded.

N.	by a Creek.
No.	" " Pali
N.	" " Road.
No.	" " Pali

Claimant had her land from Mahuna the Nonoliki in the time of Ninaw, and had it in peace to the time of her death in the year 1848.

Mahuna died and left her land to Okua a relative of her and who had for a long time had the care of the land and cultivated it for Mahuna.



N<sup>o</sup> 3752<sup>B</sup> Peleleu Claimant.  
 Claim not found.

Peleleu sworn says my claim was written for the Land Commission and I paid 25 cts to the writer as his fee for writing the same.

Pikohi sworn says I saw the claim of Peleleu written by Owaka.

Pikohi sworn says I know claimants land. It is in Maileua in the ili of Waimaauau and consists of two taro patches and a small piece of Upland.

N<sup>o</sup> 1. is bounded.

M.	by a fualima taro patch
No.	" the Upland of Konoiki
M.	" " land " Keliopunui
No.	" " Upland of Kapalai.

Claimant had his land from Malawaianui, in the time of Kinau and the Konoiki desires to take Claimants land. Anakolio is this Konoiki, the ili Waimaauau is a government land.

Claimant Peleleu has a banana & dry taro patch in the of Kahanaiti in Maileua.

N<sup>o</sup> 2. is bounded.

M.	by a Pali.
No.	" Upland.
M.	" Waste Land
No.	" Creek.

Claimant had this piece of Upland from Pikohi in the time of Kinau and has had it in peace to this time. Kauhaina sworn says the above is true.







N<sup>o</sup> 6970. Kohwa Claimant

Kahunahana Sworn say Claimants land is in the Ahupuaa of Waiaua in the ili of Papaloa and consists of 4 taro patches and house lot.

N<sup>o</sup> 1. is bounded.

- M. by my taro patches.
- No. " " " " Laanini.
- M. " " " " Kawahaohi.
- No. " Upland.

N<sup>o</sup> 2. is bounded.

- M. Upland of Kaohia.
- No. " " "
- M. " " Papaloa.
- No. " " "

Claimant had this land from Keala in the time of Liliha and has had it in peace to this time, He swears to the truth of the above testimony.

N<sup>o</sup> 10455 Nakaurna Claimant.

Kahunahana Sworn say the land of Claimant is in the Ahupuaa of Waiaua in the ili of Mianale and consists of 5 taro patches and a house lot in Kaohia.

N<sup>o</sup> 1. is bounded.

- M. by the taro land of Makepa.
- No. " " " " " " Pii.
- M. " " " " " " Laanini.
- No. " " " " " " of Hauke & Heu.

N<sup>o</sup> 2. is bounded

- M. by the Upland of Kaohia.
- No. " " Papaloa.
- M. " " Kaohia.
- No. " " "

Claimant had his land from Lāuini in the time of Liliha and has had it in peace up to this time. Claimant died in the year 1848, and his wife Nohoa is his heir.  
He sworn says the testimony of Nahunahana is true.

---

N<sup>o</sup>. 3687 B. Mahi Claimant  
Claim not found.

Kauihou sworn say I know the land of Claimant it is in the Ahupuaa of Nalua in the ili of Kaelouli and consists 6 bars patches. the Muroaina is Paauki.

N<sup>o</sup>. 1. is bounded.

M.	by the two land of Kalulu.
N.	" " " " " Nohouli.
M.	" " " " " "
N.	" " " " " Lutanhou.

N<sup>o</sup>. 2. is bounded.

M.	by the two land of Keoahu.
N.	" " " " " Nohouli.
M.	" " " " " "
N.	" " " " " Kauhou.

Claimant had his land from Keoahu in the time of Liliha and has had it in peace to this time.  
Kalaucaniami sworn says the testimony is true.

N<sup>o</sup> 1272<sup>B</sup> Aimoku Claimant.  
Claim not found.

Aimoku sworn say his claim was written by Kalamikahua in Honolulu, he says <sup>the</sup> claim is found in the Records at Honolulu in the Office of the Land Commission.

Kekilo sworn says I know the land of Claimant, It is in Kailua in the ili of Paoli and consists of 9 taro patches.

N<sup>o</sup> 1 is bounded.

- M. by the taro land of Mahe.
- No. " " " " Maile.
- M. " a creek.
- No. " " "

Claimant had his land from Keawe the Nonohiki of the ili in the year 1843, and had it in peace till some time in the year 1850. when the land was taken from Claimant by Ahwaka and the Linaauhau Pupule sustained Ahwaka the man who took the land from Claimant.

The reason for taking the land of Claimant was his arresting as constable, a man on the sabbath who was carrying fire and fowls, and a Pig to Niuanu from Kailua for the King on the sabbath.

Kaluki sworn says the above statements are all true.

N<sup>o</sup> 2657 Mahuia Claimant

Kanaielua sworn say I know the land of Mahuia. It is in Kaitua in the it. of Auailima and consists of 4 taro patches and house lot in Kaohao.

N<sup>o</sup> 1. is bounded.

M.	by the taro land of Pahi.
No.	" " " " " Kamanu.
M.	" " " " " Kapahi.
No.	" " " " " Kailikatio.

N<sup>o</sup> 2. House lot in Kaopa. is bounded.

M.	by Upland.
No.	" " " " " " "
M.	" " Sea beach.
No.	" " Upland.

Claimant had his land from Hema in the time of Liliha and had in peace till recently. It has now been taken from him by the Monohiki.



N<sup>o</sup> 5715 Kullailua Claimant.

Kahumahana sworn say I know the land of Claimant it is in Kailua in the ili of Kaaleka in the Mowama of Poo and consists of 6 taro patches and a house lot.

N<sup>o</sup> 1. is bounded.

- M. by the taro land of Keala.
- K. " Upland.
- M. " the taro land of Hou.
- K. " Upland.

N<sup>o</sup> 2. House lot, in Aikahi. is bounded.

By Upland on all sides.

Claimant had his land from Pahiwhale about the year 1845 and has had it in peace to this time.

Hou swears to the truth of the above testimony

N<sup>o</sup> 5552 Kahinalua Claimant

Claimant swears that his claim was written by Ukena for the Land Commission.

Kahumahana sworn says I know the land of Claimant in Kailua in the ili of Kaohia and consists of 3 taro patches in one place and two taro patches in another and a house lot in Oneawa.

N<sup>o</sup> 1. is bounded.

- M. by the taro land of Keala.
- K. " " " " " Launui.
- M. " " " " " Puahiki.
- K. " Upland.

N<sup>o</sup> 2. is bounded.

- M. by Upland.
- K. " land of Kakahe
- M. " " " "

M. by Upland.

N<sup>o</sup> 3. is bounded.

By Upland on all sides.

Claimant had his land from Puahiki in the time of Pahi, and has had it in peace up to this time.

Nimo swears to the truth of the above testimony.

The Page 166. Vol. 10. N. 1.

<sup>B</sup>  
N<sup>o</sup> 3753 Puahiki Claimant  
Claim not found.

Kaupuni sworn say I saw the claim written by Koachulaka the school inspector of Palikoolau.

Kataweaniani sworn says I know the land of Puahiki. It is in Kairua in the E. of Kaohia, and consists of 3 taro patches in one division and 3 taro patches in another and 4 in another and 2 in another. In all 12 taro patches in four division.

N<sup>o</sup> 1. is bounded.

M. by a hau grove

No. " " Road.

M. " taro land of Keala.

No. hau grove

N<sup>o</sup> 2. is bounded.

M. by the taro land of Kiamakua

No. Pahiua taro patch.

M. taro land of Makalii.

No. Upland.

N<sup>o</sup> 3. is bounded.

M. by the taro land of Kawakashi.

No. hau grove.

M. taro land of Keala.

No. hau grove

N<sup>o</sup> 4. is bounded.

M. by the taro land of Makalii.

No. by a Road.  
 No. " taro land of Keala.  
 No. " a Creek.

Puahiki had his land from Papiamahimahi in the time of Pahi, and has had it in peace up to this time.

Puahiki died in the year 1849. His sister is his heir.  
 See Page 166. Vol. 10. N. S.

No. 6066 Heu Claimant See Page 222 Vol. 10. N. S.

Kahunahana sworn say I know the land of Claimant.  
 (Heu) It is in Kaula in the di. of Kauhā, and consists of  
 2 taro patches in one division & in another, and house lot.

No. 1. 2 taro patches.  
 " 2. 5 " "  
 " 3. House lot.

No. 1. is bounded.

No. by the taro land of Keala.  
 No. " " " " " Kaula.  
 No. " " " " " "  
 No. " " " " " Keala.

No. 2. is bounded.

No. by the taro land of Kaula.  
 No. " Upland.  
 No. " taro land of Kahunahana.  
 No. " Upland.

No. 3. is bounded.

No. by the land of Kōkake  
 No. " " " " Kahunahana.  
 No. " house lot of Kaula.  
 No. a Fence.

Claimant had his land from his father in the time  
 of Kaakumahu and has had it in peace to this time.  
 Kaula swear to the truth of this testimony.

234





N<sup>o</sup> 5726. Kauaiwa Claimant

Kahurahana sworn say Claimants land is in Kailua in the ili of Oneawa and consists of 10 taro patches and a house lot.

- N<sup>o</sup> 1. is bounded.
- A. by Upland.
- B. " "
- C. " land of Muiuhonua.
- D. " " " Kokohe.

N<sup>o</sup> 2. House lot. is bounded.  
On all sides by Upland.

Claimant had his land from Liliha in the time of Kaahumanu, and has it in peace to this time.

Kuke sworn to the truth of this testimony.  
See Page 165 & 166. N. F.

No 5542. *Kauikahi* Claimant.

*Kahumakana* sworn say Claimants land is in *Haitia* in the *ili* of *Omeawa* and consist of 6 *taro* patches and a house lot.

No 1. (6 *taro* patches) is bounded.

No. by the *taro* land of *Nahuina*.  
No. " a *Palima* *taro* patch.  
No. " *taro* land of *Lulauhoe*.  
No. " " " " *Laamu*.

No 2. House lot is bounded.

No. by *Upland* and *sea beach*.  
No. " "  
No. " "  
No. " "

Claimant had his land from *Kauikahi* in the time of *Lilipha* and has had it undisturbed to this time.

*Kauikahi* swears to the truth of the above testimony.



N<sup>o</sup> 6007. Malima Claimant

Waipuralei sworn say I know the land of claimant. It is in Nalua ili Kapalae in the Mowama Kapuki, and consists of 3 taro patches, and house lot.

N<sup>o</sup> 1. is bounded.  
 N. by a Pali.  
 S. " " Creek.  
 N. " " brook.  
 S. Paimea taro patch.

N<sup>o</sup> 2. is bounded. See A.T. Jones's Letter July 1, 1853.  
 On all sides by Upland.

Claimant had his land from his brother who was the King Anohiki, about the year 1843, and has had it in peace to this time.

Kapaimama swears to the truth of the above testimony.

N<sup>o</sup> 5833. Kahaipuni Claimant.

Kapaimama sworn say I know the land of Claimant. It is in Nalua in the ili of Kaelefulu in the Mowama of Kapalei, and consists of 9 taro patches and a house lot.

N<sup>o</sup> 1. is bounded.  
 N. by the taro land of Kapaimama.  
 S. " " " " "  
 N. " Upland.  
 S. " Creek.

Claimant had his land from Kahuna about the year 1843 and has had it undisturbed to this time.

N<sup>o</sup> 5971. Maui Claimant.

Hapaimama sworn say I know the land of Maui. It is in Kauiua in the ili of Kaelepuhu, and consists of 11 taro patches and house lot.

N<sup>o</sup> 1 is bounded.

M. by Upland.  
H. " a Creek.  
M. " " Tali to Upland.  
H. " "

Claimant had his land from Nabuna the Sonohiki in the time of Kinau, and had it in peace to the time of his death. Claimant died in the year 1848. Claimant left no heir and on his death, Sonohiki who was a distant relative of Claimant took the care of the land and gave it to Keiki another relative of Sonohiki.

Keiki cannot be regarded as a Claimant for this land.

---

N<sup>o</sup> 6169 Opunuu Claimant.

Hapaimama sworn say The land of Claimant is in Kauiua in the ili of Kaelepuhu, Murraina of Pakaaba and consists of 11 taro patches, and a house lot.

N<sup>o</sup> 1 is bounded.

M. by the taro land of Oneawd.  
H. " " " " " Kahikieenwi.  
M. " Creek.  
H. " Upland.

Claimant had his land from Nabuna in the time of Kinau, and has had it in peace up to this time. Kerokeano sworn says the above is true.

No 6168 - Oneawa Claimant

Hapaimama sworn say I know the land of Claimant. It is in the Ahupuaa of Kailua in the ili of Kaelepulu in the Moraina Maunohaku and consists of 8 taro patches and house lot.

- No. 1. is bounded.
- A. by taro land of the Nonohiki.
- B. " " " " Opunui.
- C. " Upland.
- D. " "

Claimant had his land from Kahuna about the year 1836. and has had it in peace to this time.

No 6969 Kuruahine Claimant.

Kailihao sworn say I know the land of Claimant. It is in the Ahupuaa of Kailua, in the ili of Kawaihoa, and consists of 30 taro patches, and house lot. Claimant has 5 taro patches in the ili of Manu.

- No. 1. is bounded.
- A. by the taro land of Peni.
- B. " Upland.
- C. " "
- D. " "
- No. 2. is bounded.
- A. by the taro land of Lalapa.
- B. " " ili Kapia.
- C. " " Olohana.
- D. " " Creek.

Claimant had his land in Kawaihoa from Pitoe, the Nonohiki and that in the ili of Manu from Utiko to the Nonohiki, about the year 1845 or 1846, and has had the land in Kawaihoa undisturbed to this time.

The 5 taro patches in Niamu have been taken from claimant by the Konoiki a year since, but it does not appear there was any fault on the part of Claimant.  
Nanawanui sworn says the above testimony is true.

---

No 6077 Hookano Claimant.

Keapaimama sworn I know this land, It is in Kailua, in the ili of Kaelepu, a Mowana Malua, and consists of 4 taro patches and house lot.

No 1. is bounded.

- 227
- No. the taro land of Niamu.
  - No. a Creek.
  - No. by the taro land of Kahalewa,
  - No. waste land of Kaelepu.

No 2. (house lot) is bounded.

- No. by Upland.
- No. " "
- No. Creek.
- No. House lot of Konoiki.

Claimant had his land from Kahuna in the time of Kaahumanu and has it in peace to this time.

N<sup>o</sup> 9546. Kapolo. Claimant.

Makaloa sworn say I know the land of Claimant in Hailua in the ili of Talawai, it is a Moolania called Hailua-hashao, and consists of 9 taro patches.

N<sup>o</sup> 1. is bounded.

M. by the Upland of Mauvelua.  
 No. " " taro land of Amohu.  
 M. " " " " " Makaloa  
 No. " " " " " Muki-anana.

N<sup>o</sup> 2. is bounded.

On all sides by Upland.

Claimant had his land from Naki in the time of Poku and has had it undisturbed till the time of his death. Kapolo died in the year 1848 and his wife Mantailaa is his heir.

Kahumahana sworn says the testimony of Makaloa is true.

N<sup>o</sup> 9547. Kalamui. Claimant.

Makaloa sworn. I know the land of Kalamui in Hailua and consists of 1 taro patch in the ili of Anawhume, and 1 taro patch in the ili of Hailaan.

N<sup>o</sup> 1. is bounded.

M. by the taro land of Kawana.  
 No. " waste land " Anohiki.  
 M. " a Moolania (Ohua) of Muki-anana.  
 No. " " Creek.

N<sup>o</sup> 2. is bounded.

M. by the land of Kamaka.  
 No. " waste land " Muki-anana  
 M. Fish pond.  
 No. taro land of Kaumehameha.

Claimant had his land from Naki in the time of Pahi,  
 and has had it in peace to the time of his death, Kalamu.  
 Claimant died in the year 1848, and his brother wife  
 Kautaita is his only heir.  
 Kahunahana sworn says the above testimony is true.

---

N<sup>o</sup> 2003. Makawa Claimant.

Kahunahana sworn, I know the land of Claimant in  
 Mairua, the ili of Makali and consists.

- |                   |                          |
|-------------------|--------------------------|
| N <sup>o</sup> 1. | 10 taro patches          |
| " 2.              | 2 " "                    |
| " 3.              | 3 " "                    |
| " 4.              | 10 " "                   |
| " 5.              | a Melon & potatoe field. |
| " 6.              | House lot.               |

N<sup>o</sup> 1. is bounded.

- |    |                             |
|----|-----------------------------|
| N. | by the taro land of Makawa. |
| N. | a Creek.                    |
| N. | taro land of Pahi.          |
| N. | Upland of Makali.           |

N<sup>o</sup> 2. is bounded.

- |    |                          |
|----|--------------------------|
| N. | the taro land of Opunui. |
| N. | Creek.                   |
| N. | taro land of Makawa.     |
| N. | Upland of Waipakiki.     |

N<sup>o</sup> 3. is bounded.

- |    |                      |
|----|----------------------|
| N. | a Creek.             |
| N. | Upland of Waipakiki. |
| N. | " " Makali.          |
| N. | " " " "              |

N<sup>o</sup> 4. is bounded.

- |    |                               |
|----|-------------------------------|
| N. | by a patch of the tapan tree. |
|----|-------------------------------|

No. Upland of Makali.  
 No. " " "  
 No. " " "

No. 5. is bounded.  
 No. by the Upland of Makali.  
 No. " " " " "  
 No. two patches of Clamant.  
 No. " " Makali.

No. 6. is bounded.  
 By the Upland of Makali on all sides.

Clamant had his land from Nani about the year 1835.  
 or about the time of Kahienana's death and has had it in  
 peace to this time.  
 Nawahi sworn says the testimony is true.

No. 1273<sup>B</sup> Napuawa Claimant.  
Claim not found.

Napuawa sworn that his claim was written and sent to the Land Commission. Claimant also brought a letter from Kekai the former Konohiki of Naliua in which, Kekai states that this claim was written and given in to the Land Commission. Mahuna sworn, I know Claimant's land. It is in Naliua, the ili Palawai and consists of 15 taro patches & house lot in Nawaiini.

No. 1. (A Mo'amaa Koke) is bounded.  
N. by the taro land of Mahalaaw.  
S. a Paluma taro patch.  
W. " " " "  
E. " " " "

No. 2. (A Mo'amaa Kuelifun) is bounded.  
N. by a creek.  
S. " Upland.  
W. taro land of Holo.  
E. by a Paluma taro patch.

No. 3. is bounded.  
On all sides by Upland.

Claimant had his land from Liliha in the time of Peki and has had it in peace to this time. Claimant is an old resident in Naliua.

Liliha says on oath the above testimony for the land of Napuawa is true.



N<sup>o</sup> 10627. Pate Claimant. from 135 P.

Mahi sworn say I know the land of Claimant. It is in the Ahupuaa, Mahaluu, in the ili of Kaanaloa and consists of 4 taro patches & house lot.

Claimant land is bounded.

- M. by the government Road.
- No. " " ili of Hanalei.
- M. " " " " Kiihii'papa.
- No. " " " " Mahani.

Claimant had his land from Ihu in the time of Liliha, and has had it in peace to the last year, when Muaale wished to take one of Claimant 4 taro patches, but without any good reason.

N<sup>o</sup> 6948. Mahakualii Claimant.

Laepu sworn say I know Claimants land. It is in Kaha-luu, in the ili Kiihii'olo a Moraina and consists

- N<sup>o</sup> 1. 10 taro patches.
- " 2. 5 " "

N<sup>o</sup> 1. is bounded.

- M. by a Creek, or brook.
- No. " " "
- M. " " "
- No. " brook.

N<sup>o</sup> 2. is bounded

- M. by the Upland.
- No. a brook.
- M. " han grove.
- No. " Pali.

Claimant had his land from Kanika about the year 1841. and has had it in peace to the time of his death.

Claimant died in the year 1849 and adopted son, Hakakualii is his heir.

N<sup>o</sup> 2235. Hobowale Claimant. ~~From~~ 136. P

Kupia sworn say I know the land of Claimant. It is in Hakaluu, in the ili of Kapapala, as follows.

N <sup>o</sup> 1.	6	Lois
" 2.	2	"
" 3.	2	"
" 4.		House lot.

N<sup>o</sup> 1. is bounded.

M.	by the taro land of Maukawa.
K.	" " " " " "
M.	" " " " " " " " " " " "
K.	" a Creek.

N<sup>o</sup> 2. is bounded.

M.	by the land of Hojia.
K.	" " " " " " " " " " " "
M.	" " " " " " " " " " " "
K.	" a Creek.

N<sup>o</sup> 3. is bounded.

M.	Upland.
K.	a Creek.
M.	by a taro patch of Iota
K.	waste taro land.

N<sup>o</sup> 4. is bounded.

M.	by the Upland of Hakaluu
K.	house lot of Kanika.
M.	Sea beach.
K.	Fish pond.

229  
Claimant had his land from Ihu in the time of  
Liliha, and has had it in peace to this time.  
Omas sworn says the above testimony is all true.

N<sup>o</sup> 4047 Hakuatani Claimant from 137 A

Kuauau sworn say I know the land of Claimant. It is in Kahuahu in the ili of Lihou, and is as follows.

N<sup>o</sup> 1 . 5. Laid  
" 2. 6. "  
" 3. House lot.

N<sup>o</sup> 1. is bounded.  
N. a Creek.  
S. the land of Mahoe.  
W. a Pali.  
E. " Poahina two fratch.

N<sup>o</sup> 2. is bounded.  
N. by a Creek.  
S. waste land.  
W. a Pali.  
E. by the land of Hoohiamau.

N<sup>o</sup> 3. is bounded.  
N. by Upland.  
S. " "  
W. " "  
E. " "

I gave to Claimant his land in the time of Lihou and has had it in peace to this time.

No. 4048. Huanan Claimant - From 1839 P.

Hualalani sworn says I know the land of Claimant, it is in Hakaluu in the Tu of Lihui as follows.

- No. 1. 4 Lots
- " 2. 4 "
- " 3. House lot.

No. 1. is bounded.  
 N. by a Creek.  
 So. " " by Pralua.  
 W. " " Pali.  
 No. " " hau grove.

No. 2. is bounded.  
 N. by a Creek.  
 So. waste land.  
 W. a Pali.  
 No. land of Hooli'amaue.

No. 3. is bounded.  
 N. by Anla.  
 So. a Fish pond.  
 W. Sea beach.  
 No. the government Road.

Claimant had his land from Kukuehu in the year 1837, and has had it in peace up to the present time. Huanan sworn says the above is all true.

N<sup>o</sup> 2249. Kalanauakuhui Claimant. Jan 139 18

Kurpan sworn say I know the land of Claimant it.  
It is in Kahalun, & Washue.

N<sup>o</sup> 1. 1. Lvi.  
" 2. 1. "  
" 3. House lot.  
" 4. 3 Lvi.  
" 5. 1. "

N<sup>o</sup> 1. is bounded  
M. by the lvi of Keau.  
No. " " " " Muku.  
M. " " " " Iota  
No. " waste taro land.

N<sup>o</sup> 2. is bounded.  
M. a creek.  
No. " lvi of Keatawaa.  
M. " creek.  
No. " lvi of Makuo.

N<sup>o</sup> 3. is bounded.  
M. by government Road.  
No. " a Pali.  
M. Hau grove.  
No. government Road.

N<sup>o</sup> 4. is bounded.  
M. by the land of Maku.  
No. " " " " Mahoe.  
M. " " " " Hanakaliki.  
No. " a creek.

N<sup>o</sup> 5. is bounded.  
M. by the land of Mahoe  
No. " " " " "  
M. " " " " Hanakaliki.

No. by the land of Maw.

I gave to Claimant some of his land and Maw gave him some many years ago in the time of Liliha, and he has not been disturbed to this time.

Maw sworn says I know the above to be true.

No 2167 Keauwahaahu Claimant. from 140 P.

Mupau sworn say I know the land of Claimant. It is in Hakaluu, in the ili of Mukaikala as follows, two land and upland and house lot lying together.

No 1 is bounded by the lo of Kalaunakukui.

- No. " waste land.
- No. " creek.
- No. "

Pikai gave to Claimant this land in the year 1839, or about that time and has had it in peace to the time of his death in the year 1848. His Mother Naneikahiki is his heir.

Maw sworn says the above testimony is true.

N<sup>o</sup> 2168. Maav Claimant from 140. P.

Maapa says I know the land of Claimant. It is in Mahalaia, in the ili of Paawewe, and is as follows:

N<sup>o</sup> 1. 1/2 Lot  
" 2. House lot  
" 3. 1/2 Lot.

N<sup>o</sup> 1. is bounded.

N. by the land of Numalob.  
S. " waste land.  
W. " the land of Kukui.  
E. " a creek.

N<sup>o</sup> 2. is bounded.

N. a Fish pond.  
S. " " "  
W. " Sea beach.  
E. " Pali.

N<sup>o</sup> 3. is bounded.

N. the land of Melakalaia.  
S. waste land.  
W. a Pointina Naalan.  
E. waste land.

Maapa gave Claimant his land in the year 1846, and has had it undisturbed to this time.



N<sup>o</sup> 2169 Kalakawa Claimant from 141 P.

Kupau sworn say I know the land of Claimant it is in Kahaluu in the ti of Kahouma, and is two land a house lot.

- N<sup>o</sup> 1. is bounded.
- M. by a creek.
- No. " " Upland.
- M. " " Pali.
- No. " " Creek.

Claimant had his land from Mao in the year 1839 and has had it in peace to this time.

N<sup>o</sup> 2170 Kealawaa Claimant from 142 P.

Holowale sworn say I know the land of Claimant. It is in Kahaluu, in the ti of Kapapauaho an is as follows.

- N<sup>o</sup> 1. 4 Lais
- " 2. Fish fund.

- N<sup>o</sup> 1. is bounded.
- M. by the land of Kuumalolo.
- No. " " " " Kalakulu.
- No. " " " " Muku.
- No. " a creek.

- N<sup>o</sup> 2. is bounded.
- M. Upland.
- No. a Fish fund.
- M. Sea beach.
- No. a Pali.

Alapai gave to Claimant, his land in the year 1846. and has had it in peace. Claimant died in the year 1848. and Mao his brother is his heir.

N<sup>o</sup> 2171 Hanelawaia, Claimant from 143 P.

Supra sworn say I know Claimant land in the Ahupuaa  
of Nahaia, in the id of Kahaikala, 9 Lois.

N<sup>o</sup> 1. 9 Lois  
" 2. House lot.

N<sup>o</sup> 1. is bounded.

N. by the land of Matalaonakukui.  
S. waste land  
N. land of Kameikahiki.  
S. a creek.

N<sup>o</sup> 2. is bounded.

N. by Upland.  
S. " "  
N. " "  
S. " two land of Maha

Claimant had his land from Maat in the year 1846.  
and has had it in peace to this time.

N<sup>o</sup> 2230. Kupaia Claimant. from 1413 P.

Koolowale sworn say Claimants land is in Kahaaluu as follows.

- N<sup>o</sup> 1. 4 Lois
- " 2. 2 "
- " 3. 6 "
- " 4. w<sup>th</sup> Fish pond.
- " 5. House lot.

N<sup>o</sup> 1. is bounded.

- M. by the land of Punahele.
- M. " " " " Kawahole.
- M. " a creek.
- M. " " "

N<sup>o</sup> 2. is bounded.

- M. by the land of Anuku.
- M. " a creek.
- M. " the land of Anukae.
- M. " " " " Kahaunakuhui.

N<sup>o</sup> 3. is bounded.

- M. a creek.
- M. " " "
- M. " Pali.
- M. waste land.

N<sup>o</sup> 4. is bounded.

- M. Sea beach.
- M. " "
- M. " " "
- M. " Pali.

N<sup>o</sup> 5. is bounded.

On all sides by Upland.

Kapipi gave to Claimant his land in the year 1830, and about that time and has had it in peace to this time.

N<sup>o</sup> 2232. Sons Claimant. from 144 P.

Kolowale sworn say I know the land of Claimant, it is in the Ahupuaa of Kahaluu, in the ili of Pahuli.

N<sup>o</sup> 1. 4 Lots

It is bounded.

N <sup>o</sup> .	by the land of Kamohualuole.
No.	" " " " Halo
N.	" " " " Nawaholo
No.	" waste land.

Kupau gave Claimant his land in the time of Kapiki in the year 1839, and he has had in feece to the time of his death in 1848. Kupau brother is his heir.



260



262



Ketu 3199 Katalawa See P. 311.

Kamomi Hoohitua, Ua ike au i kona aina ma Kailua.  
Iki, Kaula

- Apana 1. 17 Loi
- " 2. 6 " mu ke manu apoko iho.
- " 3. Kukunahale.

- M. Apana 1. Penei na palena.
- K. Kula.
- M. Iki, Kulepulu.
- K. aina o Keawe.

- M. Apana 2. Penei na palena
- K. Kula
- " "
- M. "Pali"
- K. "

Apana 3. Penei na palena. Ua puni i ke Kula.

Na Keatina on ai loa ia i ka Mahekeheke 1832, aole keakea ia.

Kamomi Hoohitua, Ua ike no kou ike me Kamomi i kai  
ae nei.

Hulu 4795 Namani. See P. 312.

Kataiua Kohikiia, Wa ike au i kona ana ma Kaitua, Iki  
Kairo.

Apana 1. 13 Lii.

" 2 3 " nui he maui apoko kekahi.

" 3. Kahuahale.

Apana 1. Penei na palena.

M.

Kula.

Ko.

aina. Heawe.

M.

Kula.

Ko.

aina. Kataiua.

Apana 2. Penei na palena.

M.

Kula.

Ko.

Iki. Kula-puaa.

M.

Kula.

Ko.

"

Apana 3. Penei na palena, Wa pumi i ke kula Kairo.

Ma Hanakaipe mai loa ia i ka wa e ola ana o Liliha,  
Samomi Kohikiia, Wa like no hoi ike ma Kataiua i kai  
ae nei.

Hulu 5947 Piapoo

See 313 P.

263

Kawahaohi Koohikiia, Ua ike au i kona aina ma Kauiua,  
Ii o Puntreer.

Apana 1. 10 Loi.

" 2. 3 " ma ka Ii o Uualapua.

" 3. Kahuahale.

Apana 1. Puni na palena.

M. Kula.

No. aina o Koauroa.

M. Kula.

No. "

Apana 2. Puni na palena.

M. Kahawai.

No. Pali.

M. he haw.

No. Kula.

Apana 3. Puni na palena. Ua fumi ke kahuahale i  
ke kula ma na aoas a faaw.

Na Kamehameha III mai loa ia'u i ka Matakiki 1840. aole  
heakeaia.

Kikilo Koohikiia, Ua like no hoi ike me Kawahaohi i  
hai ae ou.

Kulu 2458 Kōwhiri.

See 314 P.

Kahumatana Kōwhiri. Ua ike au i kōwhiri ma Kōwhiri,  
Ki Kōwhiri.

Apana 1. 13 Lōi.  
" 2. 1 "  
" 3. Kahumatana.

Apana 1. Fenui ma fālena.  
M. ama o Kōwhiri.  
K. " " Kōwhiri.  
M. " " Kōwhiri.  
K. Kōwhiri.

Apana 2. Fenui ma fālena.  
M. Lōi o Kahumatana.  
K. " " Kahumatana.  
M. Pōhina o Kōwhiri.  
K. ama o Kahumatana.

Apana 3. Fenui ma fālena. Ua fūni i ke kōwhiri ma  
ma ara a fālena.

Ka Kōwhiri III mai loa iāu i ka Māhāhāhi 1843, aole  
keakea iā.

Kōwhiri Kōwhiri. Ua ike au i kōwhiri ma Kahumatana  
i hāi a e nei.

Hele 3156. Weheuta. See 315 P

Nataiutua Horohitua. Wa ike au i kona aina ma Kaitua,  
Ma o Nantua.

- Apana 1. 16 Loi.
- " 2. 2 "
- " 3. Nahuakale.

Apana 1. Teni na fealena. Wa fumi i ke kula ma a ma  
awa a fiau.

- Apana 2. Teni na fealena.
- M. Loi o Nataiutua.
- M. " " " "
- M. "Nahilehile."
- M. Kula.

Apana 3. Teni na fealena. Wa fumi i ke kula ka  
hale ma na awa a fiau.

Ka Nataiutua mai loa a iau i ka Makahiki 1832. aole hakea  
wa.

Kapikienui Horohitua, Wa ike no hou ike me Nataiutua  
i hai ae nei.

Hele 2765 Namome. See 361 P

Weheuta Horohitua. Wa ike au i kona aina ma Kaitua,  
Ma o Anapuaa.

- Apana 1. 12 Loi.
- " 2. 13 "
- " 3. 1 "
- " 4. Nahuakale.

- Apana 1. Teni na fealena.
- M. Kula.
- M. ma Loi o Namome

M. na Loi o Noiti.  
No. aima " Pahi.

Apana 2. Penei na falena.  
M. na Loi o Kameiautu.  
No. " " " Kameiautu.  
M. " " " Kameiautu.  
No. " " " Kameiautu.

Apana 3. Penei na falena.  
M. aima Kakekete.  
No. Loi o Mahoe.  
M. aima " Kimeku.  
No. Loi " Mahoe.

Apana 4. Penei na falena. Ua pumi i ke kula.

Na Kanakaohai mai a me Kukelepa i ka wa ia Liliha  
aole heakea.

Hekilo Hoohikua, Ua like no hou ike me Moheula i  
hai ae nei.



Apana 2. 3 Loi:  
" 3. Natuakate.

Apana 1. Penei na palena.  
No. Aua.  
No. aua o Namomi.  
No. " " Kaniiki.  
No. " " Namomi.

Apana 2. Penei na palena.  
No. na loi o Matute.  
No. " " " Puki.  
No. Aua.  
No. na loi o Matute.

Apana 3. Penei na palena, Ua fumi i ke kula na  
aras a pau.  
Na Hanamauka mai loa i ka wa e ola ana o Kamehameha I.  
ole keakea.  
Haniko Koo-hikiia. Ua like no hoi ike me Namomi i hoi  
ae nei.



Helu 2791. Kamoho

See 319 P

271

Katawa Hoohikua. Wa ike au i kona aina ma Kailua.  
Ili o Keolu.

Apana 1. 4 Lii.  
" 2. 1 "  
" 3. Kahuahale.

Apana 1. Penei na palena.  
No. Aina o Katawa.  
No. " "  
No. Kula.  
No. aina o Katawa.

Apana 2. Penei na palena.  
No. Ii no Mahua.  
No. " " "  
No. " " "  
No. " " "

Apana 3. Penei na palena. Wa furu i ke kula ma awa  
a fau.  
Na Hanamau mai loa ia i ka wa ia Poho, ole hekeiaia,  
Hanamau Hoohikua. Wa ike no hii ike me Katawa i hai  
ae me.

Helu 4896. Kehoahale

See 319 P

Kahooka Hoohikua. Wa ike au i kona aina ma Kailua.  
Ili o Patawai.

Apana 1. 9 Lii.  
" 2. 7 " Ili o Pohakupu.  
" 3. Kahuahale.

No. Apana 1. Penei na faalena.  
 No. na loi i Holoh.  
 No. kula.  
 No. aima o Matakalau.  
 No. kahawai.

No. Apana 2. Penei na faalena.  
 No. aima o Pahi.  
 No. kahawai.  
 No. Loi i Holohaa.  
 No. kula.

Apana 3. Penei na faalena Wa fumi i he kula ma  
 araa a pau.  
 Na Pahi a me Holohaa mai i ha wa ia Lohesi ka loaa ana  
 aole heakea ia.  
 Kahmahana Kohikiia, Wa like mo kuu ike me Ahoaka.

Kelu 2680. Wa. See 320 P.

Ketiko Kohikiia, Wa ike au i kona aima ma Kaitua, Mi.  
 Puhete.

Apana 1. 13 Loi.  
 " 2. 9 "  
 " 3. Kahmahale.

No. Apana 1. Penei na faalena.  
 No. aima o Kaitikakio.  
 No. " " Katakra.  
 No. kula.  
 No. aima o Namiki.

No. Apana 2. Penei na faalena.  
 No. aima o Pahi.  
 No. kula.  
 No. " aima o Namomi.

273

Apana 3. Penei ma paterā. Ua pūni i he kula ma  
awar a hau.  
Nā Kekai mai lōwa iāu i ha Makahiki 1845, aole he pēaia,  
Māiaelua Kōwhiriā. Ua like no hūi ihe me Kekilo i hāi ae nei.

---

Helu 4253 Keahina See Page 298. N<sup>o</sup> 3190.

Nāmoni Kōwhiriā. Ua ike au i kōna aino ma Māitua, ali.  
Kānu.

Apana 1. 3. Lōi.

Hetu 2509. Amokū (Mate. See 322 P)

Meheula Hoohtūia. Ua ike au i kōna aima ma Kaitiā, Mī'o  
Kūapuaa.

Apana 1. 2 Lōi  
" 2. 1 "  
" 3. Kāhūakale.

Apana 1. Penei na' pātenua.  
No Kūla.  
No Lōi o Kāneiaulu.  
No " " "  
No " " "

Apana 2. Penei na' pātenua.  
No Lōi o Kānōmō.  
No " " "  
No " " "  
No " " "

Apana 3. Penei na' pātenua. Ua funi i ke kula ma  
arao a fau.

No Kānāmāulu mai i ka wa iā Kūlōla, aole keakea iā. Ua  
mate ka mea nōma kē iā kuleana i ka Makahiki 1848. a ua hōiia  
iā Kānāmāulu kane kane funi kōna hōa kēhi hōa mea funi-  
ni ai oē.

Kāneiaulu Hoohtūia. Ua lēke no hōi ike mi Meheula i hāi ai nei.

Kele 6972. Kaitiaki

See 323. P.

Kataiua Koroitikiia. Wa ike au i kona aina ma Kaitua. Ii.  
Kaitiaki.

Apana 1. 20 Lvi.  
" 2. Kaitiaki.

Apana 1. Tenu na fatarua.

- No. Kaitiaki.
- No. aina o Tahi.
- No. " " Namoni.
- No. " " Tahi.

Wa hono no ka hale ike o kona Apana, wa fumi<sup>mai</sup> i ke kula  
 Na Kawakahi mai hou loa ia i ka wa ia Tahi, aole he aha  
 ia.  
 Kaitiaki Koroitikiia. Wa like no hou ike me Kataiua i kai ae nei.

Kele 5125. Kaitiaki

See 324. P.

Kamau Koroitikiia. Wa ike au i kona aina ma Kaitua. Ii.  
Kaitiaki.

Apana 1. 2 Lvi.  
" 2. 4 "  
" 3. Kaitiaki.

Apana 1. Tenu na fatarua.

- No. Kaitiaki.
- No. aina o Keawe.
- No. " " Kaitiaki.
- No. " " Kamau.

Apana 2. Tenu na fatarua.

- No. aina o Kataiua.
- No. " " Kamau.

No. Nuta.  
No. ama o Nalaelua.

Apana 13. Penei na faletua. Ua faumi i ke kula ma  
avao a faau.

No Namamu mai toaia ia'u i ka Makahiki 1845. ole kea-  
ka ia.  
Nalaelua Hoohikina. Ua like no hoi ike me na Namamu i  
hai ae nei.

Hele 6967. Kalakoa. See 325. P.


Nalaelua Hoohikina. Ua ike au i hona amia ma Nalua.  
Mi o Neolu.


Apana 1. 15 Liri.  
2. Kahuakale.

No. Apana 1. Penei na faletua  
No. ama o Kamiki.  
No. " " Kapaki.  
No. Nuta.  
No. ama o Ua.

Apana 2. Penei na faletua. Ua faumi i ke kula  
ma avao a faau.

No Keataka'i mai hoi toaia ia'u i ka haunaele ia Kamii.  
ole keakoa. ia.  
Kekio Hoohikina. Ua like no hoi ike me Nalaelua i hai ae  
nei.







Helu 10629. Tuti

See 326 Page.

Namau Hoohikua. Ua ike au i kona aima ma Kailua  
Ii o Namu.

Apana 1	8 Loo
" 2	7 "
" 3	Kahuahale.

Apana 1

M. ----- Kula

H. ----- aima o Namou

M. ----- " " Mahuia

H. ----- " " Kailikahio

Apana 2.

M. ----- Kula.

H. ----- " aima o Heawe.

M. ----- " " Namau

Apana 3

Ua pumi i ke Kula ma wao a pau

No Kalamai mai wao iau i ka wa ia Peki, aole  
keakeaia

Kekilo Hoohikua. Ua like no ho maua ike me Nama-  
nu i hai ae nei.

278

Helu 9924 *Launui*

See 327 Page

Kahunahana Kookihia. Ua ike au i kona aina ma Hailua  
Mi Kimaole.

Apana 1. — — — — 4 Loi

" 2. — — — — 1 "

" 3. — — — — Kahuahale.

Apana 1.

M. — — — — Loi o Iihara

H. — — — — " " Lulauho.

M. — — — — " " Pinaewo.

H. — — — — " " Kahunahana.

Apana 2.

M. — — — — Aina o Kahunahana.

H. — — — — Aina o Keawa.

M. — — — — " " Aina o Kahunahana.

H. — — — — " " Aina o Kahunahana.

Apana 3.

Ua puni i ke Aina ma awa a pau.

No Panalau mai loa iau i ka wa ia Toki aole hekeane  
Kokake Kookihia. Ua ike au i kona aina ma Hailua  
i hui a e nei.

Helu 6966 *Keala*

See 328 Page.

Kokake Kookihia. Ua ike au i kona aina ma Hailua  
Mi o Kapala.

Apana 1. — — — — 4 Loi.

Apana 2. ----- 7 Lii  
" 3 ----- Kahuahale.

Apana 1. na palena.

M. ----- Lii o Tokashe.  
H. ----- " " Hu.  
M. ----- " " Kahuahale  
H. ----- Kula.

Apana 2.

M. ----- na Lii o Kaula.  
H. ----- Kula.  
M. ----- aina o Katulu.  
H. ----- Kula.

Apana 3.

Ua puni i ke Kula.

No Kahu mai loa iau i ka wa ia Poho, aole heaheia  
Oia no ke Kula iloko o Pohaka ka Ii.  
Kawakashi Kookikiia. Ua like no hoi ike one Tokashe  
i hoi ae nei.

Kolu 6968 Kawakashi. See 329 Page.

Kahumahana Kookikiia, Ua ike au i kona aina ma  
Kaula Ii o Papawa.

Apana 1. ----- 3 Lii

" 2 ----- 6 "

" 3 ----- Kahuahale.

Apana 1. na palena.

M. ----- aina o Tokoo  
H. ----- " " Launui.  
M. ----- " " Pupu.  
H. ----- Ii o Kaakopa.

Apana 2.

M. ----- Kahuahale.

K. ----- Kahawai  
 M. ----- aina o Hauka.  
 H. ----- Kula.

Apana 3  
 Ua pūnua i ke Kula.

No Keala mai loa iāu i ka Mak. 1846, aole heaheia,  
 Kōhāhe Kōhōkūia. Ua like no kōu ike me Kōhōmahana i kōu  
 ae nei.

Kolu 2507. Aahauka.

See 330 Page.

Maile Kōhōkūia. Ua ike au i kōu aina ma Kōhōka  
 i ke Kōhōmahana.

Apana 1. ----- 2 Lū.  
 " 2 ----- 3 "  
 " 3 ----- 1 "  
 " 4 ----- 3 "  
 " 5 ----- 1 Auwai Kōhōka.

Apana 1. na palena

M. ----- na lū o Kōhōka.  
 K. ----- Kahawai.  
 M. ----- Auwai.  
 H. ----- Kahawai ma o Kōhōka.

Apana 2

M. ----- Kōhōkūia.  
 H. ----- aina o Kōhōka.  
 M. ----- Kahawai.  
 H. ----- "

Apana 3

M. ----- Kōhōkūia.  
 H. ----- Kahawai.  
 M. ----- aina o Kōhōka.  
 H. ----- Kahawai.

Apana 4

M. ----- Kōhōkūia.

H. ----- Kahawai.  
M. ----- aina o Kawana.  
H. ----- Kahawai.

Apana 5  
M. ----- Kahawai  
H. ----- Kahelohelo.  
M. ----- aina o Kawana.  
H. ----- Kahawai.

Na Keli nui Kamehameha III mai i ka wa e ola ana  
o Hinan, ole keakeaia.

Makalani Kookihia, ua like no kiu ike me Maile i hai  
ae nei.

Hulu 10205 Maile See 331 Page.

Kelilo Kookihia. Ua ike au i kona aina ma Kailua Ili o  
Waipatiki.

Apana 1. ----- 7 Lii.  
" 2 ----- 1 " ma ka Ili o Kaaihee.  
" 3 ----- Kahuahele.  
Apana 1. ma palena.

M. ----- Auwai kahu.  
H. ----- aina o Mohiki.  
M. ----- Kahawai.  
H. ----- aina o Kurawili.

Apana 2.  
M. ----- Auwai.  
H. ----- Ili o Timoteu.  
M. ----- " " Uhihilo.  
H. ----- Kahelohelo.

Apana 3.  
Ua puni i ke Kula na aiao a pau.

Keia Kamehameha I mai ka loau ana iau o keia kuleana,  
ole keakeaia.

Araanaana Kookihia, ua like kiu ike me Kelilo i hai ae nei  
he moouala kekahi ma ka Ili o Moapian, o keia moouala  
loa iau i ka Mak. 1840.

Helu 8873. *Tetilo*. See 332 Page.  
Maile *Kookitiria*. Ua ike au i kona *Kuleana* ona *Kailua* *Uli* o  
*Patalawai*.

*Apana* 1. ----- 6 *Loi*.  
" 2. ----- 1 " ma ka *Uli* o *Kahowahakau*.

*Apana* 1. na *palena*.

M. ----- *Ouwai*.  
K. ----- *Nahelohelo*.  
M. ----- *Kahawai*.  
K. ----- *Aina* o *Kapolo*.

*Apana* 2.

M. ----- *Kahawai*.  
K. ----- *Apana*.  
M. ----- *Kahawai*.  
K. -----

Na *Tekai* a me *Kareakachumai*; lona iāu i ka *M.H.* 1846. aole  
he *akeaia*, ua louseia kela *li* i ona *Kahowahakau*.  
*Kaanaana Kookitiria*. Ua ike au i kona *Aina* ona *Kailua* *Uli* o  
*Kaaihee*.

Helu 5825 *Kaanaana*. See 333 Page.

Maile *Kookitiria*. Ua ike au i kona *Aina* ona *Kailua* *Uli* o  
*Kaaihee*.

*Apana* 1. ----- 4 *Loi*.  
" 2. ----- 8 "  
" 3. ----- 1 " ma ka *Uli* o *Pohatupu*.  
" 4. ----- *Kahuakala*.

*Apana* 1.

M. ----- *Ouwai*.  
K. ----- *Kahawai*.  
M. ----- *Nahelohelo*.  
K. ----- *Kahawai*.

*Apana* 2.

M. ----- *Nahelohelo*.  
K. ----- *Kula*.

M. ----- na Cei Eha.

H. ----- Kahawai.

Apana 3.

M. ----- Cei o Kohakalo.

H. ----- " " Suatu.

M. ----- " " Heulu.

H. ----- Pali.

Apana 4.

Ua puni ke Kula na avao a pau.

No Katalina mai loa iai i ka M. H. 1840. Ua lawe ia e 2 Cei e Ami ke Honolulu hon.

Kahiloopua Kohikua. Ua like au hon ike me Maile i hoi ae ou.

Hulu 2588 Panoewa.

See 334. Page.

Kuma Kohikua. Ua ike au i kuma aia ma Hawaii M. Taala.

Apana 1. ----- 4 Cei.

" 2. ----- Kohakalo.

Apana 1. na palena.

M. ----- aia o Heoahu.

H. ----- Kula.

M. ----- Kohohole

H. ----- aia o Heoahu

Apana 2.

Ua puni i ke Kula na avao a pau.

No Pupu mai loa iai i ka M. H. 1843. Ua heaia ia e Pupu ke Honolulu keia Kuleana.

Kalaelua Kohikua. Ua like hon ike me Kuma i hoi ae ou.



Kelū 10. 1164. Nawai' Māke.

Leu 335-1-2.

Keina Kōwhiriā. Ua ike au i keina Oina ma Kailua U. o  
Kahra

Apana 1. - - - - 3 Lei.

" 2 - - - - 1 "

" 3 - - - - Matmakale.

Apana 1. ma palua.

M. - - - - Kula.

H. - - - - Oina o Keliopunui.

M. - - - - " " Kilia.

H. - - - - Auwai.

Apana 2.

M. - - - - Oina o Keliopunui.

H. - - - - Auwai.

M. - - - - Kāhelihele.

H. - - - - Kāhawai.

Apana 3.

Ua puni i ke Kula na awa a pan.

Na Kame mai i ka wa ia Tōti. aole ke akeia, ua make ka  
mea nona keia Kuleana i ka M. H. 1848. a ia hoolia ia Kēkē,  
kana humona.

Maile Kōwhiriā. Ua like no hōu ike oue Keina i hāi'as oue.

Helu 8367. Kuma

See 336 P.

Nalaitua Koohtikiia. Ua ike au i kuma oina ma Kailua Ili's  
Pahuehe.

Apana 1. ----- 6 Liri.

" 2 ----- Kahuahale.

Apana 1 ma palena.

M. ----- aima o Tukie.

H. ----- Kula

M. ----- aima o Kaale.

H. ----- " " Koolaa.

Ua pumi i ke Kula ma awas apau.

Mai na kupuna mai keia Kuleana, ole keakea.

Mai Koohtikiia. Ua lile no kin ike me Nalaitua i hai ae  
nei.

Helu 10.183 Makena. (Maka See 337 P.

Nalaitua Koohtikiia. Ua ike au i kona aima ma Kailua Ili's  
Kumu.

Apana 1. ----- 14 Liri.

Penei na palena.

M. ----- aima o Makalani.

H. ----- Kahuahale.

M. ----- Kula.

H. ----- "

Mai na Makena mai, ole keakeaia. Ua make ka  
mea oina keia Kuleana i ka Makahiki 1850. mai,  
ua koolia ku ia M. Kuma keia Kuleana.

Mai Koohtikiia. Ua lile no ko onau ike me Nalaitua  
i hai ae nei.

Hulu. 5835 Kaloikane. (Maka. Lee 3381.

Humā Hōhitiā. Ua ike au i humā aīna ma Hāiua Ii.  
Kohewakua

Apana 1. - - - - - 6 Lū.  
" 2 - - - - - Kahuahale.

Apana 1. na patoua.

M. - - - - - aīna. Kaumehameha  
H. - - - - - Nāhēhēhē.  
M. - - - - - aīna. Humā.  
H. - - - - - Hūla.

Apana 2.

Ua pūmi i ke Hūla na wai a pau.

No Nāhi mai i ka wa ia Liliha, aole heaheaia, ua māku  
ka mea moni keia Hūlana i ka Māhāhiki 1848. ua hōlūia  
ia Māhāhiki Kama wahine.

Kāhāhā Hōhitiā. Ua lūke no kīu ike me Humā i hāi ae oei.

Hele 2575 Kōkōna. Onake

See 338 P.

Kūna Kōhikūia. Ua ike au i kōna aina ona Kailua Uli.  
Manulele.

Apana 1. - - - - - 10 Loi  
" 2 - - - - - Kahuahale.

Apana 1. na palena.  
M. - - - - - aina o ke Oupuni.  
H. - - - - - Kahuahale.  
M. - - - - - Uli. Kāpua.  
H. - - - - - Kūna.

Ua pūni i ke Kūna na awa a pau.

Na Kōnaunau mai loa iā i ka wa ia Liliha, aole hekeia.  
Ua mate ka mea oia keia Kūna i ka M. H. 1849, aia  
hoi i kōna Kāhine, ia Kahuahale.

Maile Kōhikūia. Ua ike au i kōna aina ona Kūna i kai a eue.

Hele 6806 Kahuahale.

Kanakahe Kōhikūia. Ua ike au i kōna aina ona Kailua  
Uli. Kahuahale.

Apana 1. - - - - - 6 Loi.  
" 2 - - - - - 1 " ma ka Uli. Kāpua.  
" 3 - - - - - Kahuahale.

Apana 1. na palena.  
M. - - - - - aina o Kahuahale.  
H. - - - - - " " "  
M. - - - - - ka Uli. Kāpua.  
H. - - - - - aina " Kahuahale.

Apana 2.  
M. - - - - - Uli. Kahuahale.  
H. - - - - - na li'o Kahuahale.  
M. - - - - - " " "  
H. - - - - - " " Mahoe.

Apana 3.  
 Puni i ke Kula ma na awa a pau.  
 Na Kupaun mai i ka wa ia Hinan, ole kaheia. He  
 Mowwala kekahi ma ka Ii o Moapitan, ole masopu loa  
 ke Kuleana malolo

Helu 6807 Kapano,  
 Keliikanakale Kookitua. Ua ike au i kona Oina ma Kailua,  
 Ii o Hamakalepo

Apana 1	-----	4 Lei
" 2	-----	8 "
" 3	-----	4 " ma ka Ii o Pehaii <sup>Kaimelo</sup>
" 4	-----	Kahuahale

Apana 1. na palua.

M.	-----	ma lei o Kula.
H.	-----	" " " Kuleo
M.	-----	Kahelohelo.
H.	-----	"

Apana 2.

M.	-----	Kula.
H.	-----	ma lei o Hamakalepo.
M.	-----	" " " Kaaimoku.
H.	-----	" " " Mahoe.

Apana 3.

M.	-----	ma lei o Manoha.
H.	-----	" " " Kaumi.
M.	-----	" " " Manoha.
H.	-----	Ii o Kapalai.

Apana 4.

Puni i ke Kula na awa a pau.  
 Na Kupaun mai i ka wa ia Hinan, ole kaheia.

Hulu 6808 Napomiohua

See 341 P.

Kelikanahale Hookihia. Ua ike au i kona aina ma Hāiua

Mi. Hamakalepo

Apana 1. ----- 15 Loi.

" 2. ----- Kahuahale, ma ka Mi. Haimelo.

M. ----- Apana 1.

Mi. Haimelo.

K. ----- Kula.

M. ----- aina o Kawa.

K. ----- Kahuawai.

Apana 2.

Puni i ke Kula ma aia a pau.

Na Nākauhua mai loa iāu ika M. H. 1843 aole  
keakeia.

Kelua 6809. Kamakahihi.

See 342 P.

Keliikanakaole Koohehuia. Ua ike au i kona aina ma Kauiua  
Ili. Kamakahihi.

Apana 1. ----- 3 Loi  
" 2 -----  
" 3 Apana 1. ----- Kahuakahi.

M. ----- aina o Keliikanakaole  
H. ----- " " Nakauehua.  
M. ----- Ili " Waipatikiki.  
H. ----- ma loi o Kapanao.  
Apana 2.

M. ----- Kula  
H. -----  
M. ----- Kahawai.  
H. -----

Apana 3.

Puni i ke Kula na wao apana

Ma Nakauehua mai i ka wa ia Hinai, aole keakeaia.

Kelua 6811. Kula.

See 343 P.

Keliikanakaole Koohehuia. Ua ike au i kona aina ma Kauiua.  
Ili. Kamakahihi.

Apana 1. ----- 4 Loi.  
" 2. ----- 3 " ma ka Ili o Moapilan.  
Apana 1.

M. ----- Ili o Kaimiti.  
H. ----- Kahawai.  
M. ----- ma loi o Kapanao.  
H. ----- Kahawai.

Apana 2.

M. ----- Kahuakahi  
H. -----  
M. ----- aina o Keliikanakaole.  
H. ----- Kula.

Ma Pihia mai i ka wa ia Lihia, aole keakeaia.

Hele 6813. Kelikanaakaole.

See 343 P

Kapana Hoshikua Wa ike aua kana ana ma Hawaii.  
Ii, Kamakapa.

Apana 1. - - - - - 13 Loo.

" 2. - - - - - 2 "

" 3. - - - - - 4 "

" 4. - - - - - 1 ma ka Ii's Kapalai.

" 5. - - - - - 1 " " " Moapilau.

" 6. - - - - - Kahukaha.

M. - - - - - Apana 1. - - - - - Iiua

H. - - - - - "

M. - - - - - ma Ii's Kapakiki & Kasiha.

H. - - - - - 3 Kanaka epili pu ana.

M. - - - - - Apana 2. - - - - - Ii's Palawai.

H. - - - - - Iiua.

M. - - - - - Ii's Palawai.

H. - - - - - " "

M. - - - - - Apana 3. - - - - - ma Ii's Kapana.

H. - - - - - Kahawai.

M. - - - - - "

H. - - - - - "

M. - - - - - Apana 4. - - - - - Kahawai.

H. - - - - - "

M. - - - - - Iiua.

H. - - - - - "

M. - - - - - Apana 5. - - - - - ma Ii's Iiua.

H. - - - - - Kahukaha.

M. - - - - - ma Ii's Iiua.

H. - - - - - Iiua.



Apana 2.  
 Wa pumi i ke Tula ma arao a pau.

Na Naniwai mai i ka wa e ola ana i Hinai, aole hea-  
 keia, 2 kumu Aani i ka Ili. Naniwai, he mau kumu  
 hala 7 ma ka Ili. Hamilo.

Kelu 6108. Ni'imakani.

See 348 P.

Pelelu. Hoochikua. Wa ike au i kana ana ma Kaiua Ili.  
 Kaelepu.

Apana 1.	-----	4 Loo
" 2	-----	10 "
" 3	-----	Kakawahi.

	Apana 1.	-----	ana Nakelele.
M.	-----		Kakawai.
H.	-----		"
M.	-----		"
H.	-----		Pali.

	Apana 2.	-----	Kaiua
M.	-----		Kakawai.
H.	-----		"
M.	-----		"
H.	-----		Pali.

Apana 3.  
 Pumi i ke Tula ma arao a pau.

Na Naniwai mai loa iai i ka M. H. 1887, aole hea-

keia. Hoochikua, a ole i mai la, Wa ike ma au i keia kaulana e like  
 ma ka palena i Haina i Pelelu, a ka, hoochikua ma mai Apana mai ma Loo a ka  
 kakawahi a ka hui pua i pili ana, aua like ma hoi ike i ka wa o ka loa ana e like  
 ma ka Pelelu i hoi a nei maluna.

Koru 8989. Kaimu.

See No. 10

Humu Kooheka. Ua ike au i kona aima ma Kauiua Iki o  
Kaalepulu.

Apana 1	-----	5 Loo.
" 2	-----	1 Loo.
" 3	-----	Kahuakale.

M.	Apana 1. na palua.	-----	aima o Hanakani.
H.	-----	-----	Iki o Pahoe.
M.	-----	-----	aima o Kookano.
H.	-----	-----	Nahelohelo.

M.	Apana 2 & 3.	-----	Muliwai.
H.	-----	-----	aima o Han.
M.	-----	-----	Hula.
H.	-----	-----	aima o Pui.

Na Kahuana ma i ka wa e ola ana o Hanau, aole  
keakeaia. Ua keakeaia ka loko e ke Hanohiki.

Heleu 8990 Heawe.

See 347 P.

Heaunu Hoohekiia. Ua ike au i kona aina ona Heaunu Hei.  
Heiheki.

Apana 1. - - - - - 5 Loi.  
" 2. - - - - - 1 "  
Apana 1. na palena.

M. - - - - - aina o Pahi.  
H. - - - - - " "  
M. - - - - - " o Namomi.  
H. - - - - - " " Namamu.

Apana 2.

M. - - - - - Kula.  
H. - - - - - aina Hehelehele.  
M. - - - - - Hei o Paakea.  
H. - - - - - aina " Namamu.

No Heaunu mai i ka M. H. 1846. aole heakea a make  
i ka M. H. 1848. o Heaunu kona wahine ka heaunu.

Heleu 5358 Heaunu.

See 349 P.

Heaunu Hoohekiia. Ua ike au i kona aina ma Heaunu Hei.  
Heaunu.

Apana 1. - - - - - 5 Loi.  
Pena na palena.  
M. - - - - - aina o Hehekiie  
H. - - - - - " " Pahi.  
M. - - - - - " " Heaunu  
H. - - - - - palena o Heaunu.

No Heaunu mai loa ia i ka M. H. 1845. aole heakea ia.



Holu 7770 Hawana.

See 349 P

Uma Hoshikua. Ua ike au i kona aina ma Hailua Ii.  
Halekamaani.

Hoshaki hapalua o kua aina iai. Hoshaki hapalua i ke  
Aupuni. Hoshaki ma hooama matama.

Hoshaki Apana.

Tone ma palena.

- M. - - - - - Aina. Aihwaia.
- H. - - - - - Hahakui.
- M. - - - - - Aina o Hamaka.
- H. - - - - - Hahawai.

No Hamakama III mai i ka wa i ola ana. Haku-  
mamu, aole hakaia.

Holu 4254 B Hukuahaleole See 349 P Huleana haku Huku.

Ua Hoshikua ma mea noma kua Huleana no kona ike ana  
i ke hakaau ana a Huku.

Huku Hoshikua. Ua ike au i kona aina ma Hailua Ii.  
Hailua.

- Apana 1 - - - - - 2 Lei
- " 2 - - - - - 4 "
- " 3 - - - - - Matala uwala
- " 4 - - - - - Hakuahale.

Apana 1 ma palena.

- M. - - - - - Aina. Huku.
- H. - - - - - " " Heawe.
- M. - - - - - " " Namamu.
- H. - - - - - " " "

Apana 2.

- M. - - - - - Huku.
- H. - - - - - Aina o Heawe.
- M. - - - - - Huku.
- H. - - - - - Aina o Namamu.

Apana 3.

Puni i ke Tula na avas apau.

Apana 4.

Puni i ke Tula na avas apau.

No Namani mai i ka wa i Liliha, aole hakaia

Kulu 3190 Keolua.

See P. 321 & 350.

Namania Hoohikua. Wa ike au i kona ama ana Keolua  
Ki o Hauia.

See Page 273.

Apana 1. - - - - - 3 Loi.

" 2 - - - - - 5 "

" 3 - - - - - 2 " i ka Ki o Pohua.

" 4 - - - - - Kahuahala.

M. - - - - - Apana 1. na palua. - - - - - ki mau loi.

H. - - - - - " - - - - - " "

M. - - - - - " - - - - - aia Nahuahala.

H. - - - - - " - - - - - ki mau loi.

Apana 2.

M. - - - - - na loi o Keolua.

H. - - - - - Tula.

M. - - - - - loi o Kewahuanui.

H. - - - - - Pali.

Apana 3.

M. - - - - - Muliwai.

H. - - - - - na loi o Kalakoa.

M. - - - - - Tula.

H. - - - - - na loi o Namani.

Apana 4.

Puni i ke Tula na avas apau.

Ke Wa mai loa iau i ka M. Ho. 1846. aole hakaia  
a hiki i keia manawa.

Kulu 5882 Kekuku. See 352 P.

Naa Kauhikua. Ua ita au i kona aina ma Kaula Ma. Puna.

Apana 1	4 Lii
" 2	5 "
" 3	7 "
" 4	Kahurakale.

Apana 1. ma palena.

M.	Ma Hamakalepo.
K.	Kula.
M.	aina. Neau.
K.	Kahawai.

Apana 2.

M.	na lii. Pupu.
K.	Kahawai.
M.	Kula
K.	"

Apana 3.

M.	Kula
K.	Uluhala.
M.	Kula
K.	"

Apana 4.

Imu i ke Kula ma aua a pau.

Na Hamoouhu mai loa i ka M. H. 1843. aole keakeaia.

Kolu 1255<sup>B</sup> Kala. See 353 P. (Ua haule huna, Kuleana.)  
Ua Koolihia oia ou ke haka ana o Okema i huna Kuleana,  
a ua haule.

Kekuku Koolihia. Ua ike au i huna aina ma Kaula.  
Mi o Malama.

Apana 1 . . . . . 10 Loi.  
" 2 . . . . . 4  
" 3 . . . . . Kahuahale.

M. . . . . Apana 1. na palama  
H. . . . . Aina o Pihole.  
M. . . . . Kula.  
H. . . . . aina o Petito.  
H. . . . . Etula.

M. . . . . Apana 2.  
H. . . . . loi poalima  
M. . . . . Kahuawai.  
H. . . . . Kula.

M. . . . . Apana 3.  
Nimi i ke Etula na aoo a pau.  
Na Wana mai hira. loa iau i ka M. H. 1846. aole  
he akaka.



Hulu 343<sup>B</sup> Namo See 354 P. (Huleana hault.)

Ua Kōwhiriā . Namo au ke kakaū ana . Ekena i kōna Huleana  
Kekūku Kōwhiriā . Ua ike au i kōna āina ana Hāiua Ili . Hāi

Apana 1. 2 Loi  
" 2 " 2 "  
" 3 " 2 "

Apana 1. na palua

Kakua hale.

M.

āina . Kekūku.

H.

Kahawai.

M.

Kula.

H.

Kahawai

Apana 2.

M.

āina . Kekūku.

H.

Kahawai.

M.

Kula.

H.

Kahawai.

Apana 3.

Ua ike au i ke Kula ana āina a pau.

Ua Pōka mai loa iāi i ka M. H. 1843. aole keakeaia.

Hele 10.4.25 Nahuina See 4491<sup>a</sup>

Haiweuena Koshitua. Wa ike au i kana ana ma Heia.  
Ii, Halimua.

Apana 1.

1 Loi.

" 2

Hahuahale ma ka M. Pabelopka.

Apana 1. ma patea.

M.

loi o Nahuina.

H.

paatua.

M.

H.

"

loi o Nahuina.

Apana 2.

M.

he Heia.

H.

Pahi.

M.

Kahakahi.

H.

Hele o Paatua.

Na Pa mai, loa iau i ka M. H. 1846.

Wa lawia ka loi o Nahuina e Hahuahale ika, June 1850.  
ole kumu o ka lawe ana i keia loi, ole he paatua, eia ka  
mea i lawe ai, o ka hele ana o Nahuina i Honolulu, aka,  
ole kaatole o Nahuina i keia Heia.

Paatua Koshitua. Wa ike hoi ike me Haiweuena  
i kai ae nei.

Hele 5820 Kapuna. (Maka See 3571)

Huiaia Hoohikua. Wa ike au i kona aina ma. Hamahe Ni.  
Heaahala.

- Apana 1. 2 Lei.
- " 2. 2 " paakai ma ka Ni's Kapana.
- " 3. Mala uwala.
- " 4. Hahuahale.

Apana 1 ma palua.

- M. proalua
- H. bi, Koolau.
- M. " Kahuena.
- H. " Hu.

Apana 2.

- M. Hele Ahiia.
- H. na lei paakai, Kalaikio.
- M. " " Uhaou.
- H. " " Huiaia.

Apana 3

Puni i ke Ahiia ma was a pau.

Ma Opunui mai loa iau i ka wa e ola ana. Liliha, aole ke  
ia. a hiki i kona wa i make ai. Wa make ka mea nona keia Huleana  
i ka (Makalahiki) 1848. a na hoohikua ia Kapuna 2 kana kiki hana.  
Wa lawe ia ma keia Huleana i ke Honolulu hon i ka M. H. 1852.  
no kona kuki he proalua.

Hawakawa Hoohikua. Wa like no kon ike me Huiaia i hai  
ae me.

Apana 1 disallowed - See Vol 3. F. F.

Heli 5323 Kawana. See 357 <sup>1</sup> *Stuleana* haule.

*Hoohitia*. mo ke kapa ana. *Halanitakua* i kona *Stuleana*.

Pa *Hoohitia*. Ua ike au i kona ana ma *Hanohi Ii*'s

*Heakala*. *Purpas* ka inoa. ka lile.

*Apana* 1. . . . . 7-Loi.

" 2 . . . . . 9 "

" 3 . . . . . 1 " ma ka *Ii*'s *Waikaha*.

" 4 . . . . . *Hahuahala*.

*Apana* 1. na palua

M. . . . . na loi, *Huaana*.

H. . . . . " " " *Hauhinahu*.

M. . . . . " " " *Haulaha*.

H. . . . . " " " *Hauhulawaia*.

*Apana* 2.

M. . . . . ana, *Mupupurata*

H. . . . . " "

M. . . . . *Ii*'s *Waikaha*.

H. . . . . *Kahawai*.

*Apana* 3.

M. . . . . loi, *Pikea*.

H. . . . . " " *Matua*.

M. . . . . *Auwai*.

H. . . . . ana, *Heaka*.

*Apana* 4.

*Puni* i ke *Stula*. *Kaluaahuawa* ma ana ana a pau.

Na *Honamau* mai loa iau i ka wa ia *Stean*, aole  
keakeaia, a ua mana ke *Honohi* hon e lawe 2 loi mo ka  
hana ana, na hwaama malaila

*Mepitulu Hoohitia*. Ua like kuu ike one ia i hui a me.

Helu 3430 <sup>D</sup> Hawakawa See 3581. Kuleana haule.  
 Wa Koroitikiia oia, wa kakaau i kana Kuleana i Nadiwika.  
 Kiiiaia Koroitikiia. Wa ita au i kana oia oia Koroitikiia oia  
 Keaahala.

Apana 1. 10 Loi  
 " 2. Kahuahala.

M. Apana 1. na palena.  
 H. oia Nahuahala.  
 M. Kula.  
 H. Manui.  
 H. Kahawai.

Apana 2.  
 Tuni i ke Kula ma araa a pau.  
 Na Kahuahala oia i ke M.H. 1844. aob. Keaahala.

Kolu 3129 Kahakua. See 358 1. (Niteina hault.

Ua Koshikiia, oia mo ke kakauna ana o Naititi i kona  
Kuluana.

Kawakawa Koshikiia, Ua ike au i kona nina ana  
Kaneke Ali o Keashala.

Apana 1 . . . . . 1 Mowaina.

2 . . . . . 3 Loi e pili ana me ke Hale.

Apana 1 na palena.

M . . . . . ma Loi i Ihu.

K . . . . . Kakekake.

M . . . . . "

K . . . . . nina o Nake.

Apana 2.

M . . . . . nina o Kawakawa.

K . . . . . Pali.

M . . . . . Kula.

K . . . . . Loi mo Kuniia.

No Panalau mai kooa iai i ka M. H. 1840  
ole kakeaia.

Kuniia Koshikiia. Ua ike mo koi ike one Kawakawa  
i kai ae oia.

Hulu 4235. Kane. Mate See 359 P.

Kawakawa Kookitua. Ua ike au i kama ana ma Kaneehe  
Mi. Keakahala.

- Apana 1.
- " 2.
- " 3.
- " 4.

- 1 Kowama, Mirihi
- 6 Loi.
- 4 " ana ke Mi. Pau.
- Kakuaahala.

Apana 1. ma palua.

- M.
- H.
- M.
- H.

- ama. Kawakawa.
- " " Kahelua.
- " " " "
- " " " "

Apana 2.

- M.
- H.
- M.
- H.

- ama. Kawakawa.
- " " "
- " " "
- " " "

Apana 3.

- M.
- H.
- M.
- H.

- " " "
- " " "
- " " "
- " " "

Apana 4.

Puni i ke Kula ma aua a pau.

Na Mate a me Panataau mai. Ua ike au i ka wa ia Kaneehe  
aole keakeakea.

Ua mate ka mea nona keia Kuleana i ka M. H. 1848.  
ua hoolia ia i ka kama keiki.

Huiaria Kookitua. Ua ike au i ke ma Kawakawa i ka  
ae me.

Hulu 369<sup>B</sup> Kaunimahu.      Iki 360<sup>P</sup> Kuleana haule.

Ua Koshituaia ka mea oona keia Kuleana no ke kaohu ana  
o Kaurika.

Mehetulu Koshituaia. Ua ike au i ka ana o Kaunimahu  
ma ka Ii o Kaletu. Hanohu.

Apana 1      4 Lii  
"      2      Pihale.

Apana 1. ma pua.

M.      na Ii o Kawana.

M.      pa puaa.

M.      Ii o Kaletu.

M.      Apana 2.      aia o Palanaka.

M.      hale o Meheteulu.

M.      aia " Kikuna.

M.      hale " Kaopiti.

M.      aia " Kikuna.

Na Hato mai loa iau i ka M. H. 1846. no ke kaohu ana.  
Kahohohohu Koshituaia. Ua ike au i ka ike o Meheteulu  
i ha ai au.



Helu 4479 Kaitiakiāte See 361. P.

Kahohorohoro Kōwhiriā. Ua ike au i tona āma ma Hamohe  
Mi' o Hamohe.

Apana 1. 10 Lōi.  
" 2. Kahohorohoro.

Apana 1. na palana.

M. Hula.  
H. Kahawai.  
M. āma, Hala.  
H. Hula.

Apana 2.

Na Hamohe mai, loa iāu i ka M. 26. 1839. aole kōwhiriā.

Helu 4489 Kahohorohoro. See 362. P.

Kahohoro Kōwhiriā. Ua ike au i tona āma ma Hamohe.  
Mi' o Hamohe.

Apana 1. 4 Lōi.  
" 2. Kahohoro.

Apana 1. na palana.

M. Pāi.  
H. na lōi, Palau.  
M. Lōi, Hamohe.  
H. āma, Hala.

Apana 2.

Puni i ke Hula.

Na Hamohe mai, loa iāu i ka wa e ola ana. Liliha  
aole kōwhiriā.

Kolu 2483. Hamohuwaiole. See 363 P.

Kapule Kookikua. Ua ike au i kana aima ma Hamohu Ni.  
Hamohuhuiwi.

Kookahi Apama. he 24 Lei o ka Hale.  
Penu ma palua.

M.

kale o Hamuwa.

H.

aima o Halekai.

M.

Hahakau.

H.

aima o Kina.

Ma Puhaloehua i ka waia Liliha, aole keakeaia.

No 3199 Kalautua Ct. from 263.

Namomi sworn says I know this land It is in Hailua in the  
iti of Haulu and is as follows.

No 1	17	Lois
" 2	6	"
" 3		House Lot.

No 1 is bounded.

M.	by Upland.
H.	"
M.	the iti of Kaelepulu.
H.	land of Heawe.

No 2 is bounded.

M.	by Upland.
H.	"
M.	"
H.	a pali.

No 3 is bounded.

On all sides by Upland.  
Ct had his land from Heiina in the year 1832 and has had it in  
peace up to this time.

Namomi sworn says I know the above testimony to be true.

N<sup>o</sup> 4795. Namani Ct. from P. 264.

Namani sworn says I know this land. It is in Haiva in the ili Haiva as follows.

N<sup>o</sup> 1

" 2

" 3

13 Lots

3 " & some very small bare patches.  
Hous Lot.

N<sup>o</sup> 1. is bounded.

M.  
H.  
M.  
H.

by Upland.  
" the land of Heawe.  
" Upland.  
" My bare land.

N<sup>o</sup> 2. is bounded.

M.  
H.  
M.  
H.

by Upland.  
" the ili of Eulapuaa.  
" Upland.

N<sup>o</sup> 3. is bounded.

On all sides by the Upland of Haiva.  
Ct had his land from Homakaipe in the time of Liliha and has had it in peace up to this time.  
Namani sworn says I know the above testimony to be true.

N<sup>o</sup> 5947 *Purpur* *Alt* from 265 P.

*Kawakashi* *Savin*. *I know this land. It is in Florida in the illi of Shunkaco as follows.*

N <sup>o</sup> 1	10 L <sup>o</sup> s
" 2	3 " in <i>Ualapue</i> .
" 3	House Lot

N<sup>o</sup> 1 is bounded.

M.	by Upland.
H.	" <i>hara</i> land <i>Hoautoa</i> .
M.	" Upland.
H.	" "

N<sup>o</sup> 2 is bounded.

M.	by a Creek.
H.	" " <i>pai</i> <i>hau</i> grove.
M.	" <i>hau</i> grove.
H.	" Upland.

N<sup>o</sup> 3 is bounded.

On all sides by Upland.

*Alt* had his land from *Hamakameha III.* in the year 1840. *He* had it in peace to this time.

*Etels* *Savin* says the above is all true.

N<sup>o</sup> 2458. Kokohe Ct.

from 266 P.

Kahunatuna sworn I know this land It is in Waikua in the Hi of Kalaha. and is as follow.

N <sup>o</sup> 1	13	Lois
" 2	1	"
" 3		House Lot.

N<sup>o</sup> 1 is bounded.

M.	by the land Chia.
H.	" " " Onawa.
M.	" " " Papawa.
H.	" " " Upland.

N<sup>o</sup> 2. is bounded.

M.	bars land of Kahunatuna.
H.	the lo of Kahunina.
M.	" " Hale.
H.	Launui.

N<sup>o</sup> 3. is bounded.

On all sides by Upland.

Ct had his land from Kamehameha III in the year 1843. and has had it in peace to this time.

Kawakahi sworn to the truth of the above testimony.

N<sup>o</sup> 3156. Mekeula Ct. from 267 P

Kahaloa witness. Show this land It is in Haikua in the illi  
of Haiku, as follows.

N <sup>o</sup> 1.	16 Lis.
" 2	2 "
" 3	House Lot.

N<sup>o</sup> 1. is bounded.

M.  
H.  
M.  
H.

Upland.

N<sup>o</sup> 2. is bounded.

M.  
H.  
M.  
H.

My Lis.

"  
Waste land.  
Upland.

N<sup>o</sup> 3. is bounded.

On all sides by Upland.

It had his land from my self in the year 1832. & has had it  
in peace to this time

Hopikenui swears to the truth of the above testimony:

N<sup>o</sup> 2765 Namoni Alt. from 267 P.

Meheula sworn says I know this land. It is in the Ali of Tuapuaa. as follows.

N <sup>o</sup> 1	12	Low.
" 2	13	"
" 3	1	" in Palawai.
" 4		House Lot.

N<sup>o</sup> 1 is bounded.

M.	Upland.
H.	The loia, Namani.
M.	" " " Miti.
H.	" land " Tuhu.

N<sup>o</sup> 2 is bounded.

M.	The loia of Nameaulu.
H.	" " " Namani.
M.	" " " Namiti.
H.	" " " Nameaulu.

N<sup>o</sup> 3 is bounded.

M.	Wast land.
H.	loia of Mahoe.
M.	land " Amotou.
H.	loia " Mahoe.

N<sup>o</sup> 4 is bounded.

On all sides by Upland.

Alt had his land from Namatouai & Tuhalepa. in the time of Liliha and has had it in peace to this time.

Meheula swears to the truth of the above.



N<sup>o</sup> 3197 Kāhewāhewānui.

Alt. from 26918

Kehekehe says I know this land. It is in Horikua in the  
Iki of Hauke and is as follows.

N<sup>o</sup> 1.

2 Lots & House Lot.

" 2

5 "

" 3

1 " in the Iki Heke.

N<sup>o</sup> 1 is bounded.

M.

Upland.

H.

Lots of Kāhewāhewānui.

M.

"Upland."

H.

N<sup>o</sup> 2 is bounded.

M.

Upland.

H.

"

M.

"Paluma bars patches.

H.

N<sup>o</sup> 3 is bounded.

M.

Land of Kāhewāhewānui.

H.

"Lots of Kāhewāhewānui."

M.

Alt had his land from Kāhewāhewānui & Kāhewāhewānui in the 1816 & has  
had it in peace to this time.

Kehekehe swears to the truth of the above testimony.

N<sup>o</sup> 2792 Hanaiiaulu Alt. Form Page 269.

Namomi sworn says I know this land It is in the Hi of  
Tuaapua as follows.

N<sup>o</sup> 1 10 Lods  
" 2 3 "  
" 3 House Lot.

N<sup>o</sup> 1 is bounded.

M. Upland.  
H. the lods of Namomi;  
M. " " " Haniki;  
H. " " " Namomi.

N<sup>o</sup> 2 is bounded.

M. Lods of Matule.  
H. " " Tuhi;  
M. Upland.  
H. Lods of Matule.

N<sup>o</sup> 3 is bounded.

On all sides by Upland.

Alt had this Land from Hanamaulu in the time of Name-  
hameha I. and has had it in peace to this time.

Haniki sworn says the above is true.

N<sup>o</sup> 2791. Haniko Ct. Sworn Page 271.

Kabaewa witness: I know this land. It is in the of Heolu as follows.

N <sup>o</sup> 1.	4	Lois
" 2	1	"
" 3		House Lot.
M.		N <sup>o</sup> 1. is bounded.
H.		My Lois
M.		" "
H.		Upland.
		My Lois.

		N <sup>o</sup> 2. is bounded.
M.		Loi of Mahuia.
H.		" " "
M.		" " "
H.		" " "

N<sup>o</sup> 3 is bounded.  
 On all sides by Upland  
 Ct had this land from Hanamatu in the time of Pahi and has had it in peace to this time.  
 Kameaunu sworn says the above is true.

N<sup>o</sup> 4896 Kehoakatole. Ct. Sworn Page 271.

Aahwaka swears I know this land It is in Hailua the ili of Palawai, as follows.

N <sup>o</sup> 1	9	Lois.
" 2	7	" in the ili of Pohakupu.
" 3		House Lot.
		N <sup>o</sup> 1. is bounded.

M.		The Lois of Kolo.
H.		Upland.
M.		Land of Matealaau.
H.		a Creek.

N<sup>o</sup> 2 is bounded.

M.

H.

M.

H.

Land of Pahu.

a Creek.

Land of Holooa.

Upland.

N<sup>o</sup> 3. is bounded.

On all sides by Upland.

It had his Land from Nalii and Holooa in the year 1843.  
and has had it in peace to this time.

Kahunahana sworn says the above is all true.

N<sup>o</sup> 2680. Ua Ct.

From Page 272.

Hiti's sworn, says I know this land. It is in the Ili of Tuhete.  
as follows.

N<sup>o</sup> 1

13 Lots

" 2

9 "

" 3

House Lot.

N<sup>o</sup> 1 is bounded.

M.

H.

M.

H.

the Land of Hailikato's

Kalaeora.

Upland.

Land of Hamiti.

N<sup>o</sup> 2. is bounded.

M.

H.

M.

H.

Lois of Tuhie.

Upland.

"  
Land of Hannomi.

N<sup>o</sup> 3 is bounded.

On all sides by Upland.

It had his Land from Ketrai in the year 1845 and has had  
it in peace to this time

Katahua sworn says the above is all true.

N<sup>o</sup> 3190 *Heratima* Alt.

See 298 P. 229. 350

Namomi sworn says I know this land. It is in *Haritua* in the *Ai* of *Haritu* as follows.

N<sup>o</sup> 1

3. *Lois*.

*Haritua*

*Haritua*

*Haritua*

N<sup>o</sup> 2509. Aimeku At. From Page 274.

Mehula sworn know this land. It is in Hawaii in the Ili of Kuapua as follows.

N <sup>o</sup> 1.	2 Lots
" 2	1 " House Lot.
" 3	

N<sup>o</sup> 1. is bounded

M.	by Upland.
H.	Lots of Hanalei.
M.	" " "
H.	" " "

N<sup>o</sup> 2. is bounded.

M.	the Ili of Hanalei.
H.	" " " "
M.	" " " "
H.	" " " "

N<sup>o</sup> 3. is bounded

On all sides by Upland.

It had this land from Hanamahu in the time of Kalola, and had it in peace to the time of her death in the year 1848.

The husband of the deceased is the heir & possessor of the land of his wife.

Kalaieua sworn says the above is true.

N<sup>o</sup> 6972. Kailikahio. Ct.

From Page 275.

Kalailua sworn. I know this land in Kailua in the Ali of  
Kalaupaku as follows.

N<sup>o</sup> 1.

20 Lis

" 2

House Lot.

N<sup>o</sup> 1 is bounded.

N.

by Upland.

H.

the land of Puki.

N.

" " " Namome.

H.

" " " Puki.

N<sup>o</sup> 2 is bounded.

On all sides by Upland.

Ct has his land from Kawahakui in the time of Puki & has had  
it in peace to this time.

Kelalo sworn says the above is all true.

N<sup>o</sup> 5125 Ketilo Ct Form Page 275

Namamu sworn I know this land It is in Hailua in the Hi of Haira, as folls.

N<sup>o</sup> 1 2 Lois  
" 2 4 "  
" 3 House Lot.

N<sup>o</sup> 1 is bounded.

M. Upland.  
H. the land of Heawe.  
M. " " Ketuakaliolo.  
H. " " Namamu.

N<sup>o</sup> 2 is bounded

M. by the land of Katalua.  
H. " " " Namamu.  
M. " " Upland.  
H. " " Land of Katalua.

N<sup>o</sup> 3 is bounded

On all sides by Upland.

Ct had his land from Namamu in the year 1845 & has had it in peace to the present time.

Katalua sworn says the above is all true.



N<sup>o</sup> 6967. Kealaka. Ct. Form Page 276.

Mabaikea sworn says this land is in Heiaka in the M<sup>o</sup> of Heke, as follows

N<sup>o</sup> 1  
" 2

15 Lvs  
House Lot.

N<sup>o</sup> 1 is bounded.

M.  
H.  
M.  
H.

Land of Hamiki.  
" " Hapaki.  
Upland.  
Land of Uu.

N<sup>o</sup> 2 is bounded

On all sides by Upland.  
Ct had his land from Kealakai in the time of Liliha, has had it in peace to this time.  
Mehilo sworn says the above is all time.

See Page 165 v. 10. N. 2.

N<sup>o</sup> 10629 Pahi Ct.

From Page 277

Namamu sworn says ~~It is in iliti of Namu, as follows.~~ It is in iliti of Namu, as follows.

N<sup>o</sup> 1 . . . . . 8 Lois

" 2 . . . . . 7 "

" 3 . . . . . House Lot.

N<sup>o</sup> 1. is bounded.

M.	Upland
H.	Land of Namoni.
M.	" " Mahuia.
H.	" " Kaiti'katis.

N<sup>o</sup> 2. is bounded

M.	Upland.
H.	"
M.	Land of Heawe.
H.	Namamu.

N<sup>o</sup> 3 is bounded

On all sides by Upland.  
 It had his land from Namamu in the time of Pahi and  
 has had it in peace to the present time.  
 Hehilo sworn says the above is true.



N<sup>o</sup> 6966. Keala Ct.

From Page 279

Kohake sworn says I know this land. It is in Kaiana in the ili of Papaloa as follows.

N<sup>o</sup> 1 . . . . . 4 Leis  
" 2 . . . . . 7  
" 3 . . . . . House Lot.

N<sup>o</sup> 1 is bounded.

M. . . . . My taro patches.  
H. . . . . the bis of Hou.  
M. . . . . " . . . . . Hakimalua.  
H. . . . . " Upland.

N<sup>o</sup> 2 is bounded.

M. . . . . the bis of Hauka.  
H. . . . . " Upland.  
M. . . . . " bis of Kalulu.  
H. . . . . " Upland.

N<sup>o</sup> 3 is bounded.

On all sides by Upland.

Ct land was from Hakoe in the time of Pahi and has had it in peace to this time.

Ct has Kula in the ili Pihakes under cultivation.

Hawahashi sworn says the above is true.

N<sup>o</sup> 6968 Kowahooki Ct. Form Page 281

Mahuna sworn say this land is in Kailua in the Ili of Papeete as follows.

- N<sup>o</sup> 1. 3 Lods.
- " 2. 6 "
- " 3. House Lot.

N<sup>o</sup> 1. is bounded.

- M. by the land of Kotoa.
- H. " " " " Laamua.
- M. " " " " Papeete.
- H. Ili of Kakepa.

N<sup>o</sup> 2. is bounded.

- M. by waste land.
- H. a Creek.
- M. Land of J
- H. Upland.

N<sup>o</sup> 3 is bounded.

On all sides by Upland.  
 Ct had his land from Keala in the year 1845 & has had in  
 peace to this time.  
 Kokohe sworn says the above is all true.

N<sup>o</sup> 2507 Aahwaka Ct. Ann Page 281.

Makale sworn I know this land It is in Haikua in the  
Ni Hainamu, as follows.

N <sup>o</sup> 1.	2 Lis
" 2	3 "
" 3	1 "
" 4	3 "
" 5	a brook.

N<sup>o</sup> 1. is bounded.

M.	the Lis of Heulu
H.	a Creek.
M.	" brook.
H.	" Creek.

N<sup>o</sup> 2. is bounded.

M.	Waste land.
H.	Land of Hawano.
M.	a Creek.
H.	" "

N<sup>o</sup> 3 is bounded.

M.	Waste land.
H.	Creek.
M.	Land of Hawano.
H.	a Creek.

N<sup>o</sup> 4. is bounded.

M.	Waste land.
H.	a Creek.
M.	Land of Hawano.
H.	a Creek.

N<sup>o</sup> 5. is bounded.

M.	by a brook.
H.	Waste land.
M.	Land of Hawano.
H.	a Creek.

Ct had his land from the King in the time of Tinaw  
and has had it in peace to this time.

Makalani sworn says the above is all true.

N<sup>o</sup> 10205 Maile Ct. From Page 282.

Kekilo sworn says I know this land. It is in Kaialoa in the Ii of Waipahiki as follows.

N <sup>o</sup> 1.	7 taro patches.
" 2	1 " " in Kaiahee.
" 3.	House Lot.

N<sup>o</sup> 1. is bounded.

M.	by a Creek.
H.	Land of Mahiki.
M.	a Creek.
H.	Land of Kuuwili.

N<sup>o</sup> 2. is bounded.

M.	a Creek.
H.	Land of Timohi.
M.	" " Waiols.
H.	Wast Land.

N<sup>o</sup> 3 is bounded.

On all sides by Upland.

Ct had his land in the time of Kamehameha I. and has had it in peace to this time.

Kaanaana sworn says the above testimony is true.

Ct has a potatoe field in the Ii Moapilau. He has had since the year 1840 undisturbed.

N<sup>o</sup> 8893. *Hekilo* Alt. From Page 283.

*Maile* sworn says I know the land of Claimant. It is in the *Akupuaa* of *Haiaua* in the of *Palawai* as follows

N<sup>o</sup> 1.

6 Lois

" 2

1 ..

in *Hahowahakau*.

N<sup>o</sup> 1. is bounded

M.

a Creek.

H.

Waste land.

M.

a Creek.

H.

Land of *Mapolo*.

N<sup>o</sup> 2. is bounded.

M.

a Creek.

H.

Road.

M.

a Creek.

H.

Alt had his land from *Hekai* & *Hanakaahu* in the year 1845 or 46. and has had it in peace to this time. The one taro patch in *Hahowahakau* has been taken by the *Honohiki*.

*Haanaana* sworn, the above testimony is true.



No. 5825 Kianaana Ct. Annex Page 283.

Maile sworn says I know this land in Kailua, in the ili of Aiea, and is as follows.

- No. 1. 4 Lois
- " 2 8 "
- " 3 1 " in Pohakupu.
- " 4 House Lot.

No. 1. is bounded by a Creek.

M.  
H.  
M.  
H.

" " " waste land.  
a Creek.

No. 2. is bounded.

M.  
H.  
M.  
H.

waste land.  
Upland.  
Ct four two patches.  
Creek.

No. 3 is bounded.

M.  
H.  
M.  
H.

Lois of Krahalele  
" " Kialua.  
" " Heulu.  
a Pali.

No. 4 is bounded.

On all sides by Upland.

Ct had his land from Nakaia in the year 1840 or about that time & has had it in peace to this time.

A new Honohiki has taken two Lois but without any good reason.

Kahiloipua sworn says the above is true.

N<sup>o</sup>. 2588 Hanaewa Ctr. From Page 284.

Hana sworn says know this land, It is in Haidua in the Hi of Paalae as follows.

N<sup>o</sup>. 1.

4 Lis

" 2

House Lot.

N<sup>o</sup>. 1. is bounded.

M.

by the land of Heoahu.

H.

" Upland

M.

Waste Land.

H.

by the land of Heoahu.

N<sup>o</sup>. 2. is bounded.

On all sides by Upland.

Clt had this land from Pupuie in the year 1843. or about that time, and has had it in peace, but the Heoahiki took it & it was restored to Clt. but the Heoahiki wishes now to divide the four taro patches a taken two for himself leaving two for Claimant.

Kalaichua sworn says the above is true.

N<sup>o</sup> 10464 Kawai. Alt. From Page 285.

Kyma sworn says I know the land of Kawai. It is in Hailua in the Hi of Kaho-a as follows.

- N<sup>o</sup> 1. 3 Lois.
- " 2. 1
- " 3. House Lot.

N<sup>o</sup> 1. is bounded.

M.  
H.  
M.  
H.

by Upland.  
Lois of Keliopunui.  
Land of Kilia.  
a Creek.

N<sup>o</sup> 2. is bounded.

M.  
H.  
M.  
H.

by the Lois of Keliopunui.  
a Creek.  
Waste Land.  
a Creek.

N<sup>o</sup> 3. is bounded.

On all sides by Upland.

Alt had his land from Hame in the time of Peki and had it in peace to the time of his death in the year 1848. his son in law is his only heir.

Kaile sworn says the above is true.

N<sup>o</sup> 8367 Kuma Claimant. From Page 286.

Malaieua sworn. I know this land in Kailua in the  
Iki of Pahoeke as follows.

N<sup>o</sup> 1

6 Lois.

" 2

House Lot.

N<sup>o</sup> 1 is bounded.

M.

by the land of Kiki.

H.

" Upland.

M.

Land of Kuaale.

H.

Obaa.

N<sup>o</sup> 2 is bounded.

On all sides by Upland.

He had his land from his ancestors and has had it  
undisturbed to the present time.

Malaieua sworn the above is true.

N<sup>o</sup>. 10138 Makea Ct. From Page. 286.

337

Kabailua sworn says. I know this land. It is in Hailua in the Ili of Huumu, as follows.

N<sup>o</sup>. 1. 14 Lis.

It is bounded.

M.	by the land of Makalani.
H.	" Waste Land.
M.	" Upland.
H.	"

Ct had his land from his ancestors & had it in peace to the time of his death in May of the present year.

Huma is his heir and received from Ct this land a little before his death.

Maile sworn says the above is true.

No. 5835 Maliohane Ctr. From Page 287.

Kuma sworn says I know this land in Kailua, in the  
Ali of Kihwakuakua, as follows.

No. 1. 6 Lots  
" 2. House Lot.

No. 1. is bounded.

M. the land of Kamehameha.

H. " West Land.

M. " " Upland.

H. " " Upland.

No. 2. is bounded.

On all sides by Upland.

Ctr had his land from Nakin in the time of Liliha and  
had it in peace till his death in the year 1848. Makalani  
his widow is his heir.

Malaialua sworn says the above testimony is true.

---

No. 2575 Hekeua Ctr.

Kuma sworn says I know the land of claimant. It is  
in the Ali of Kahunulele in Kailua, as follows.

No. 1. 10 two patches.  
" 2. House Lot.

No. 1. is bounded.

M. by govt land.

H. " a Creek.

M. the Ali of Hekeua.

H. " Upland.

No. 2. is bounded.

On all sides by Upland.

Ctr had his land from Konaunau in the time of Liliha and  
held it in peace to the time of his death in the year 1849.  
his widow Hamakaku is his heir.

Kale sworn says the above is all true.

N<sup>o</sup> 6806 Nakaueua. Ct. From Page 289.

Hamakale says I know the land of claimant in Haina in the Ili of Hamakalepo as follows.

- N<sup>o</sup> 1. 6 Lois
- " 2. 1 " in the Ili Paoli.
- " 3. House Lot.

N<sup>o</sup> 1. is bounded.

- M. Wey Land.
- H. "
- M. Ili of Waipakiki.
- H. Land of Hanakaliili.

N<sup>o</sup> 2. is bounded.

- M. the Ili of Hamakalepo.
- H. " Ili " Hinohu.
- M. " " " "
- H. " " " Mahoe.

N<sup>o</sup> 3. is bounded

On all sides by Upland.

It had his land from Heapu, in the time of Hirau, and has had it in peace up to this time.

Claimant has Upland in the Ili of Moapilau, a potatoe field. his claime to it is not clear.

N<sup>o</sup> 6807. Napano. Ct. From Page 289.

Teiikamakaole says I know this land in Hailua in the Ili of Hamakalepo as follows.

N <sup>o</sup> 1	4 Lois
" 2	8 "
" 3	4 " in the ili of Hamale & Pehialii.
" 4	House Lot.

N<sup>o</sup> 1. is bounded.

M.	the Ili of Kulu.
H.	" " " Hales.
M.	" Waste Land.
H.	" " "

N<sup>o</sup> 2 is bounded.

M.	Upland.
H.	Lois of Hamakalepo.
M.	Land " Hamakalepo.
H.	Lois " Mahoe.

N<sup>o</sup> 3 is bounded.

M.	the Lois of Manoha.
H.	" " " Haimi.
M.	" " " Manoha.
H.	Ili of Hapalae.

N<sup>o</sup> 4 is bounded.

On all sides by Upland.

Ct had his land from Nakaualia in the time of Hinau & has had it in peace to this time.



N<sup>o</sup> 6808 <sup>N<sup>o</sup></sup> Poinohua Ct. Form Page 290.

241

Keitikanakoa. sworn says, I know this land in Hailua in the  
Ii of Hamakalepo as follows.

N<sup>o</sup> 1.

15 Lis

.. 2

House Lot in Haimilo.

N<sup>o</sup> 1. is bounded.

M.

Ii of Haimilo

H.

Upland.

M.

the land of Hara.

H.

a Creek.

N<sup>o</sup> 2. is bounded.

On all sides by Upland.

Ct had his land from Patakuwila in the time of in or about the  
year 1843, and has had it in peace to this time.

N<sup>o</sup> 6809. Hamakalili. Ct. From Page. 291.

Keliwanakale sworn says I know this land in Hawaii.  
in the Ali of Hamakalepo as follows.

N<sup>o</sup> 1. 3 Lois  
" 2. 7 " inland.  
" 3. House Lot.

N<sup>o</sup> is bounded.

M. My Lois.  
H. " of Nakauleua.  
M. Ali " Waipahiki.  
H. Lois " Kapanao.

N<sup>o</sup> 2. is bounded.

M. Upland.  
H. "  
M. Creek.  
H. "

N<sup>o</sup> 3 is bounded.

On all sides by Upland.

Ct had his land from Nakauleua in the time of Himau  
& has had it peace to this time.



M.  
H.

the Ili of ~~Palawai~~

No. 3 is bounded.

M.  
H.

by My Leis  
a Creek.

M.  
H.

No. 4 is bounded.

M.  
H.

a Creek.

M.  
H.

"  
Upland.

No. 5 is bounded.

M.  
H.

the Ili of Keaula.

M.  
H.

Waste Land.

M.  
H.

na Ili of Iki.

Upland.

No. 6 is bounded.

On all sides by the Upland.

It had his land from Kakauealua in the time of Kinan & has had it in peace to this time.

It has Orange trees in the Ili of Mahanaihi & Lauhala trees in the Ili of Haimilo.

N<sup>o</sup> 6108 ~~M~~ Kaimakani Ctt. From Page 293

Peleu Sworn says I know this land in Kailua in the U. of Kailua as follows.

- N<sup>o</sup> 1 . . . . . 4 Lvs
- " 2 . . . . . 10 "
- " 3 . . . . . House Lot.

N<sup>o</sup> 1. is bounded.

- M. . . . . Waste land.
- H. . . . . a Creek.
- M. . . . . "
- H. . . . . " "Pali"

N<sup>o</sup> 2. is bounded.

- M. . . . . Upland.
- H. . . . . a Creek.
- M. . . . . "
- H. . . . . " "Pali"

N<sup>o</sup> 3. is bounded.

On all sides by Upland.

Ctt had his land from Kahuna in the year 1847 and has had it in peace to this time.

N<sup>o</sup> 8989 Kaimu Ct.

Horn Page 294.

Kuma Sworn says I know this land of Ct in Kaimu in the Ii of Kaulapulu as follows.

N<sup>o</sup> 1

5 Lois

" 2

fish pond.

" 3

House Lot.

N<sup>o</sup> 1. is bounded.

M.

Land of Hamakani.

H.

the Ii of Paheshe

M.

Land " Kookano.

H.

Waste Land.

N<sup>o</sup> 2. is bounded.

M.

Creek of Kaulapulu

H.

Land " Kau.

M.

Upland.

H.

Land of Ii.

Ct had his land from Kahuna in the time of Ninan and has had it in peace to this time. Except the fish pond.

The Kouhiki has taken it and claims it.

No 8990 Heave Ct.

Annex Page 295

Kaimu sworn says I know the land of claimant in Hawaii in the Ili of Waipuhia as follows.

No 1. 5 Lis

" 2. 1 "

No 1. is bounded.

M. the Land of Puhi

H. " " "

M. " " " Namani

H. " " " Namani.

No 2. is bounded.

M. Upland.

H. Waste Land.

M. Ili of Paheo.

H. Land of Namani.

Ct had his land from Kuaana in the year 1846 & has had it in peace to the time of his death in the year 1848. his widow Malule is his heir.

N<sup>o</sup> 5358 Nāwaka Ct.

From Page 295.

Kuma sworn says I know the land of claimant in Hawaii in the Ai of Pahoeke and is as follows.

N<sup>o</sup> 1. 5 L<sup>o</sup>s

It is bounded.

M. the land of Hekekie  
H. " " Pahi  
M. " " My land.  
H. " " a l<sup>o</sup> Paikima.

Ct had his land from Kuma in the year 1845 and has had it in peace to this time.

N<sup>o</sup> 6153 Nanawahine Ct. From Page 296.

Kuma sworn says I know the land of Ct in Hawaii in Manulele as follows.

N<sup>o</sup> 1. 2 L<sup>o</sup>s.

" 2. a kapa field.

N<sup>o</sup> 1. is bounded.

M. the land of Matatani.  
H. Waste land.  
M. Land of Matatani.  
H. Upland.

N<sup>o</sup> 2. is bounded.

On all sides by the Upland of Kawaakoa.

Ct had his land from Kuma in the time Liliha and has had it in peace to this time.



N<sup>o</sup> 7770. Kaurana. Ct.

Ann Page 297.

349

Kuna sworn says I know this land of claimant in Hailua in the Ii of Halekamani as follows.

One half of the Ii of Halekamani.

It is bounded.

M.	the land of Ahuata.
H.	Waste land.
M.	Land of Hamata.
H.	a creek.

Ct had his land from the King in the time of Kaahuna and has held it in peace to this time.

N<sup>o</sup> 1,254. Kekuahaleole. Ct. fe. 1. 297

Ct swears that his claim was written & sent to the Land Commission

Kehilo sworn says I know the land of claimant in Hailua in the Ii of Hailua as follows.

N <sup>o</sup> 1.	2 Lois
" 2	4 "
" 3	a potatoe field.
" 4	House Lot.

N<sup>o</sup> 1. is bounded.

M.	by my Lois.
H.	Land of Moakeawe.
M.	the Lois of Namamu.
H.	"

N<sup>o</sup> 2. is bounded.

M.	Upland.
H.	Lois of Keawe.
M.	Upland
H.	Lois of Namamu.

N<sup>o</sup> 3. is bounded.

On all sides by Upland.

N<sup>o</sup> 4. is bounded.

On all sides by Upland.

Ct had his land from Namamu in the time of Lihou and.

has had it in peace to this time.

N<sup>o</sup> 3190 Healina Ct.

from P. 298

Malaeloa sworn says I know the land Ct in Healina in the Ii of Heala as follows.

N <sup>o</sup> 1.	3 Lois
" 2	5 "
" 3	2 " in the Ii Pohe.
" 4	House Lot
N <sup>o</sup> 1. is bounded.	
M.	My Ii.
H.	"
M.	Waste Land.
H.	My Ii.
N <sup>o</sup> 2. is bounded.	
M.	the Ii of Mchula.
H.	Upland
M.	the Ii of Hewahwanui
H.	a Pali & Upland.
N <sup>o</sup> 3 is bounded.	
M.	a Creek.
H.	the Ii of Kasawa.
M.	Upland
H.	Ii of Namoni.
N <sup>o</sup> 4 is bounded.	

On all sides by Upland.

Ct had his land from Wa in the year 1846 and has had it in peace to the present time.



N<sup>o</sup> 5882. Kekuia Ct. See Page 323 Vol. 10. N.S.  
8798 " " From Page 299.

Kaea sworn says I know this land in Kakuia in  
the Ili Puanea as follows.

N<sup>o</sup> 1. 4 Lois  
" 2. 5 "  
" 3. 7 "  
" 4. House Lot.

N<sup>o</sup> 1. is bounded.

M. Ili of Makalepa  
H. Upland.  
M. the Ili of Keau  
H. a Creek.

N<sup>o</sup> 2. is bounded.

M. the Ili of Pupu.  
H. a Creek.  
M. Upland.  
H. "

N<sup>o</sup> 3. is bounded

M. Upland.  
H. Lauhala grove.  
M. Upland.  
H. "

N<sup>o</sup> 4. is bounded.

On all sides by Upland.  
Ct had his land from Hamoouhu in the year 1843.  
and has had it in peace to the present time.

No. 255 Kava Clt.

L. P. 300

Claimant swears that his claim was written by Ukena.  
 Keku sworn say I know this land in Hailua in the Ili of Ma-  
 lamalama as follows.

No. 1

10 Lis

" 2

4 "

" 3

Hous Lot.

No. 1. is bounded.

M.  
H.  
M.  
H.

the land of Piholi.  
 Upland.  
 the lot of Pitero.  
 Upland.

No. 2 is bounded.

M.  
H.  
M.  
H.

a lot of Palima.  
 " Creek.  
 Upland

No. 3 is bounded.

On all sides by Upland.  
 Clt had his land from Hana in the year 1846. and has had it in  
 peace to this time.

~~No. 1274~~ <sup>B</sup> ~~No. 1274~~ <sup>B</sup> ~~see Page 1274~~

It swears that his claim was written by Ukena.  
Etukuku swore says I know the land of claimant in Haiden  
in the Ili of Hawaii as follows.

No. 1	2 Lois.
" 2	2 "
" 3	House Lot.

No. 1. is bounded.

M.	the land of Etukuku.
H.	a Creek.
M.	Kula.
H.	a Creek.

No. 2. is bounded

M.	the land of Etukuku.
H.	a Creek.
M.	Upland.
H.	a Creek.

No. 3. is bounded.

On all sides by Upland.

It had his land from Toha in the year 1843. and has had  
it in peace to this time.



Thiwaia sworn says I know the land of claimant in  
 Hanoho in the No of Hanakala as follows.

- |      |                 |
|------|-----------------|
| No 1 | 2 Lois          |
| " 2  | 2 Salt ponds.   |
| " 3  | potatoes field. |
| " 4  | House Lot.      |

No 1 is bounded

- |    |                   |
|----|-------------------|
| M. | a Poalima.        |
| H. | the lot of Hoolau |
| M. | " " " Hahelua.    |
| H. | " " " Hu.         |

No 2 is bounded.

- |    |                        |
|----|------------------------|
| M. | Upland.                |
| H. | Salt-pits of Halaikio. |
| M. | " " " Iihawa.          |
| H. | " " " Thiwaia.         |

No 3 is bounded.

On all sides by Upland.

No 4 is bounded.

On all sides by Upland.

Ct had his land from Opunui in the time Heaniani in  
 the time of Liliha and had in peace till the time of his death,  
 in the year 1848. an adopted son Kapunae is his heir. during  
 the present year the new Honohiki has taken the two last  
 patches of claim, and on the ground of it being a poalima  
 but it was not a poalima.

Hawakawa sworn says the above is all true.



N<sup>o</sup> 5323 Howana Ct. 5323 f. P. 304

357

It swears that his claim was written and sent to the Land Commission.

The sworn says I know this land. It is in the Ni of Keakaha in Tūpau a lūe of Keakaha, as follows.

N <sup>o</sup> 1.	7 Lōis
" 2	9 "
" 3	1 " in Waikaha.
" 4	House Lot in Kaliaahuawa.

N<sup>o</sup> 1 is bounded.

M.	loi of Auaana
H.	" " Kaahimahu.
M.	" " Kaalahoa.
H.	" " Kaahulawoa.

N<sup>o</sup> 2 is bounded.

M.	the loi of Tūpupala.
H.	" "
M.	Kahalekulani.
H.	a Creek.

N<sup>o</sup> 3 is bounded.

M.	the loi of Pikes.
H.	" " " Maluae.
M.	a Creek.
H.	the loi of Keaka.

N<sup>o</sup> 4 is bounded.

On all sides by the Upland of Kaliaahuawa. It had his land from Hoonanau in the time of Keano, and has had it in peace till the present year, when the new Kūhūhiki wished to take some of the loi.

Mehakula sworn says the above is all true.

See 171 P. V. 10 N. J.  
and 217 V 3 F. J.

N<sup>o</sup> 3230 Kawakawa Ct. From Page 305.

Claimant swears that his claim was written by Mairiako.  
Kiuaia sworn says I know the land of claimant in Hanuhe  
in the Ili of Keakahala as follows.

N<sup>o</sup> 1. 10 Lvs  
" 2. House Lot.

N<sup>o</sup> 1. is bounded.

M. Waste Land.  
H. Upland.  
M. a road.  
H. a Creek.

N<sup>o</sup> 2. is bounded.

On all sides by Upland.

Ct had his land from Keakahala in the year 1844. and has had  
it in peace to the present time.

---

N<sup>o</sup> 3229<sup>10</sup> Kahelua Ct. From 306 Page

Ct swears that his claim was written by Kaitiiti.  
Kawakawa sworn say I know this land it is in Hanuhe.  
the Ili of Keakahala as follows.

N<sup>o</sup> 1. 1 Morima.  
" 2. 3 Lvs & House lot.

N<sup>o</sup> 1. is bounded.

M. the lvs of Tu.  
H. Waste Land.  
M. " "  
H. the ili of Tan.

N<sup>o</sup> 2. is bounded.

M. the lvs of Kawakawa.  
H. Upland.  
M. " "  
H. the lvs of Kiuaia.

Ct had his land from Panalau in the year 1840 or  
about that time. and has had it in peace to this time.  
Kiuaia sworn says the above is all true.

N<sup>o</sup> 4235 Home Ct.

From Page 304.

359

Hawakawa sworn say I know the land of claimant. It is in Hanuho in the M<sup>o</sup> of Heerahala, as follows.

- N<sup>o</sup> 1. a Noaima (Mooiki)
- " 2 6 Lis
- " 3 4 "
- " 4 House lot.

N<sup>o</sup> 1. is bounded.

- M. Lis of Hawakawa.
- H. " " Kahuwa.
- M. " " "
- H. Upland.

N<sup>o</sup> 2. is bounded.

- M. Lis of Hawakawa.
- H. a Pahi.
- M. Waste land.
- H. a Creek.

N<sup>o</sup> 3 is bounded.

- M. a Poalima
- H. " "
- M. " "
- H. Upland.

N<sup>o</sup> 4 is bounded.

On all sides by the Upland.

Ct had his land from Panalau & Nati in the time of Henau. and has had it in peace to the present time. Ct died in the year 1848. and his son Hu is the heir & claims the land.

Aluicia swears says to the truth of the above testimony.

N<sup>o</sup> 369<sup>13</sup> Kaunimahu Ct. H. 1. 208

Claimant swears that his claim was written by Naniwa.  
Mehukule sworn say I know the land of claimant. It is  
in the ili of Kaleka in Hanalei. as follows.

N<sup>o</sup> 1. H. Lois  
" 2. House Lot.

N<sup>o</sup> 1. is bounded.

M. the loi of Kawakawa.  
H. " a fence.  
M. Ili of Kalakoi.  
H. loi of Palanaike.

N<sup>o</sup> 2. is bounded.

M. by my house lot  
H. land of Kekua.  
M. House lot of Kapaiki.  
H. land of Kekua

Ct. had his land from Hoalo in the year 1816. and has  
had it in peace to this time.

Horohano sworn says the above is all true.

N<sup>o</sup> 4479. Kahiakaale Ct. 361  
Ann Page 309.

Kahirohanshano sworn say I know this land in Kamehu in the  
Ii of Hamatua as follows.

N<sup>o</sup> 1.

10 Lois

" 2

House lot.

N<sup>o</sup> 1. is bounded.

M.

Upland.

H.

a Creek.

M.

Lois of Kalo.

H.

Upland.

Claimant had his land from Hamatua in the year 1838, or about  
that time, and has had it in peace to this time.

N<sup>o</sup> 4489. Kahoohanohano Ct. From Page 309,

Claimant swears that his claim was written and sent to the Land Commission.

Kalaikito sworn says. I know the land of claimant in Kahoohanohano in the N<sup>o</sup> of Punaluu as follows.

N<sup>o</sup> 1. 4 Lois  
" 2. House lot.

N<sup>o</sup> 1. is bounded.

M. by Upland.  
H. Lois of Palau.  
M. fish pond.  
H. Lois of Kalaiki.

N<sup>o</sup> 2. is bounded.

On all sides by Upland.

It had his land from Mamini in time of Liliha & has had it in peace to this time.

N<sup>o</sup> 2483 Kamohuaile. Ct. From Page 310.

Kapule sworn says I know the land of Claimant in Hanalei in the Ni of Hanohohuluini as follows.

N<sup>o</sup> 1.

24 Lois & house lot.

It is bounded.

M.

House lot of Hauwa.

H.

Land of Halaikau.

M.

sea beach.

H.

Lois of Hima.

Ct had his land in the time of Liliha from Puhalahua & has had it in peace to the present time.

364





366

N<sup>o</sup> 1,256<sup>o</sup> Kameiaulu Clt.

Kahukohai sworn say I am acquainted with this land of Clt in Waikane in the Ni of Kapunihoawa as follows.

- N<sup>o</sup> 1 . . . . . 3 Lots
- " 2 . . . . . 1 " Moa Haiau.
- " 3 . . . . . 6 " " Kaunahika.
- " 4 . . . . . House lot.

N<sup>o</sup> 1. is bounded.

- M. . . . . lot of Palauhulu.
- H. . . . . House lot of Kamakani.
- M. . . . . lot of Palauhika.
- H. . . . . waste land.

N<sup>o</sup> 2. is bounded.

- M. . . . . lot of Hakikauka.
- H. . . . . House lot of Hauki.
- M. . . . . lot " Huluaui.
- H. . . . . " Hauki.

N<sup>o</sup> 3 is bounded.

- M. . . . . foot road.
- H. . . . . Ni of Takalona.
- M. . . . . Sea beach.
- H. . . . . a Pali.

N<sup>o</sup> 4 is bounded.

- M. . . . . foot road
- H. . . . . Takalona
- M. . . . . a brook.
- H. . . . . Upland.

Clt had his land from Huaiwa about the year 1841. and had it in peace to his death. Claimant died in the year 1848. and his widow is his heir. Makapili sworn says the above is true.

N<sup>o</sup> 1257<sup>B</sup> Hamakakua. At-

Matapili sworn say I know the land of claimant in Waikane in the li of Humunui as follows.

- |                              |                       |
|------------------------------|-----------------------|
| N <sup>o</sup> 1.            | 5 Lois                |
| " 2                          | 2 "                   |
| " 3                          | a banana field.       |
| " 4                          | House lot.            |
| N <sup>o</sup> 1 is bounded. |                       |
| M.                           | a Creek.              |
| H.                           | " brook.              |
| M.                           | loi of Lani.          |
| H.                           | Hau grove.            |
| N <sup>o</sup> 2 is bounded. |                       |
| M.                           | the loi of Iomo.      |
| H.                           | " " " Healo.          |
| M.                           | " " " Hauhi.          |
| H.                           | " " " Tuta.           |
| N <sup>o</sup> 3 is bounded. |                       |
| M.                           | a Pali.               |
| H.                           | " Creek.              |
| M.                           | " Pali.               |
| H.                           | " "                   |
| N <sup>o</sup> 4 is bounded. |                       |
| M.                           | loi of Waikaima.      |
| H.                           | Lauhala grove.        |
| M.                           | Hahuahele of Waikaima |
| H.                           | a Creek.              |

At had his land from his ancestors by his wife and he had it in peace to the time of his death in the year 1848. At died leaving his land to his daughter in Waikane Hauhi.  
Heapan sworn says the above is all true.



370

N<sup>o</sup> 9920. Lulu c<sup>t</sup> From Page 69.

Ainu sworn says Innu c<sup>t</sup> land. It is in Kasia in the di-  
Kihiwelawela and consists of:

- N<sup>o</sup> 1. 3 Taro patches.
- " 2. House lot.

N<sup>o</sup> 1. is bounded.

- M. by the taro land of Huakapiko.
- K. a fish pond " Hanoo.
- M. taro land " Hekshai.
- H. by the Upland " Kihiwelawela.

N<sup>o</sup> 2. is bounded.

- M. by the house lot of Kapule.
- H. " taro patches "
- M. by " house of "
- H. Upland " Kihiwelawela.

Ant had his land from Palaaan about the year 1845, and  
has had it in peace to this time.  
Eahuena sworn says the above is true.

No. 7576 Kaaitoli Ct. From Page 69.

Kahuena sworn says I know the land of ct. it is in the di. Kikiwelawela in Keia and consists of 6 taro patches. 1 punone fish pond and has lot all lying contiguous to each other.

Ct land is bounded.

M.  
H.  
M.  
H.

by the taro land of Kekahi.  
Sea Shore.

Upland of Kikiwelawela.

" " "

Ct had his land from Palaau about the year 1848. and has not been disturbed except in one taro patch. one of the ct taro patches has been taken away by the land lord Hamoa without any reason given about 4 years since.

Hinuia sworn says the above is true

No. 7517 Kapule Ct. From Page 70.

Kahuena sworn says I know the land. It is in Keia the di. of Kikiwelawela and consists of

No. 1. 3 taro patches.

" 2 8 " "

No. 1 is bounded.

M.  
H.  
M.  
H.

by the taro land of Hamai.

" " waste taro land.

Upland of Kikiwelawela.

My taro land.

No. 2 is bounded.

M.  
H.  
M.  
H.

by the taro land of Hamai.

waste taro land.

by the Upland of Kikiwelawela.

My taro land and Pahanis & Keau's.



Cl- land is from Palaau about by years since and has had it undisturbed to this time.  
Ainui sworn says the testimony is true.

N<sup>o</sup> 7510. Hauwauwa Cl- Form Page 70.

Ainui sworn say Cl- land is in the Li of Tikivelauala Hevia and consists of

- N<sup>o</sup> 1. 2 taro patches.
- " 2. 1 " " 3 house lot.

N<sup>o</sup> 1 is bounded

- M. by the taro land of Kikeni.
- H. Upland " Tikivelauala.
- M. the taro land of Kikas.
- H. " Upland " Tikivelauala.

N<sup>o</sup> 2. is bounded.

- M. by the taro land of Kapua
- H. Upland " Tikivelauala.
- M. " " "
- H. " " "

Cl- land is from Palaau about the year 1844 and not been molested to this time.  
Kahuena sworn says the above is true.

No. 5435<sup>B</sup> Heau Alt.

From Page 71.

Hahuenā sworn says, Alt died the present year 1850. his widow Amakolu is his heir. he has left one son.

Witnays says, Alt land is in the ili: Tikiwelawela, and is as follows.

- |    |        |                              |
|----|--------|------------------------------|
|    | No. 1. | one taro patch.              |
|    | " 2    | 8 " "                        |
|    | No. 1. | is bounded.                  |
| M. |        | by the taro land of Hohaia.  |
| H. |        | " " sea shore.               |
| M. |        | " " taro land of Ailoli.     |
| H. |        | " " Upland " Tikiwelawela.   |
|    | No. 2. | is bounded.                  |
| M. |        | by the taro land of Paekane. |
| H. |        | " " Upland " Tikiwelawela.   |
| M. |        | " " taro land " Palaa.       |
| H. |        | " " " " " Anini.             |

Alt land is from Palaa about the year 1844 and has had it in peace to his death.

Anini sworn says the above is true.

N<sup>o</sup> 5435 Kakuena At. From Page 71.

Ainui sworn say know Ats land. It in Heeia the At of  
Tukiwelawela, and is as follows. 5 taro patches and a house lot.

N<sup>o</sup> 1.

5 taro patches.

" 2

House lot.

N<sup>o</sup> 1 is bounded.

M.

by the taro land of Kapulu.

H.

Upland .. Tukiwelawela.

M.

by the taro land .. Paekane.

H.

" " " " .. Makaiwetu.

N<sup>o</sup> 2 is bounded.

On all sides by the Upland of Tukiwelawela.

At had his land from Palaau in the year 1844. and has had it  
in peace to the present time.

N<sup>o</sup> 1970 Aini Ct. From Page 72.

Kahuena sworn say Cts land is in the Ii of Kikiwelawela and is as follows

N<sup>o</sup> 1. 3 taro patches

" 2. a house lot.

N<sup>o</sup> 1 is bounded.

M. by the taro land of Kama.

H. Upland " Kikiwelawela.

M. by the govt road.

H. " " taro land of Kekom.

N<sup>o</sup> 2 is bounded.

M. by the house lot of Kapakia.

H. " Kumu-pali Upland.

M. " " "

H. " " "

Cmt had his land from Paalaau in the year 1844 and has had it in peace up to the present time.

N<sup>o</sup> 10743. Palaau Ct. From Page 72.

Aini sworn say Cts land is in the Ii of Kikiwelawela Heeia, and is as follows.

N<sup>o</sup> 1. 5 taro patches

" 2. house lot.

N<sup>o</sup> 1 is bounded.

M. by a Mowama Kalamiki.

H. Upland of Kikiwelawela.

M. a prokina taro patch.

H. by the Upland of Kikiwelawela.

N<sup>o</sup> 2 is bounded.

On all sides by the Upland of Kikiwelawela.

Ct had his land from Hanoo in the year 1844. and has not been disturbed.

Kahuena sworn says the testimony of Aini is true.

N<sup>o</sup> 7512. Okakapiko Ct. Form Page 73.

Amiri sworn say I know the land of ct. It is in Heeia in the Ai of Kihuelawela and is as follows.

N<sup>o</sup> 1. 4 taro patches.  
House lot.

N<sup>o</sup> 1. is bounded.

M. by the Upland of Kihuelawela.

H. a proaima taro patch.

M. sea beach.

H. Upland of Kihuelawela.

N<sup>o</sup> 2. is bounded.

M. by the sea beach.

H. " " Upland of Kihuelawela

M. " " " " " "

H. " " " " " "

At had his land from Palau in the year 1844 and has not been disturbed to this time.

Hahuna sworn testifies to the truth of the above.

N<sup>o</sup> 7533. Kaiwi Ct.

From Page 73.

Lihue sworn say I am an old inhabitant of Hanalei and Kuni Ct-land, It is in the ili of Puniawau mauka called Hahiki. It is a Mowai called Puniawau, and is as follows taro land & house lot.

It is bounded.

M.		by the taro land of Ehu.
H.		" " " " " Uhele.
M.		" " " " " Ili Keapuka.
H.		" " " " "

Ct had his land from his ancestors, and has had it in peace up to the present year. The ili is bought by Watson, who wished to take one large taro patch planted and growing. Kepeani sworn says the above testimony is true.

N<sup>o</sup> 1349. Paekane Ct. Sworn Page 77.

Kekemi sworn say I know the land of Paekane. It is in the  
Ili of Tukiwelawela district of Heeia.

N<sup>o</sup> 1. 6 taro patches.

" 2. House lot.

N<sup>o</sup> 1. is bounded.

M.	by the taro land of	Kakumua.
K.	" " " " "	Maupule.
M.	" " " " "	Keau.
K.	" " " " "	Makawoulu.

N<sup>o</sup> 2. is bounded.

On all sides by the Upland of Tukiwelawela.  
Ct had his land from Palaau agent for Hauwa. about the year  
1844. and has had it in peace up to this time.

Hauwa sworn says the above testimony is true.

No 5984 Matakoulu Ct. From Page 77.

Kauwa sworn says Innow cts land. It is in the Ili of Kihiwelawela iika and consists of.

No 1. 4 taro patches.

It is bounded.

M. by a proaima taro patch.  
H. the land of Paekane.  
M. " " " Heau.  
H. " " " Malakiali.

Ct had his land from Matakoulu in the time of Liliha, and has had it in peace up to this time.

Paekane sworn says the above is true.

No 2462 Hekeni Ct. From Page 78.

Claim not found.

Kauwa sworn says. I saw Ct. <sup>claim</sup> written and paid for. It was written by an individual from Honolulu in the employ of Kaauwai.

Paekane sworn says. I am an old inhabitant of Heau, & know cts land. It is in the Ili of Kihiwelawela, a Mooraima Haihikapu.

It is bounded.

M. by the land of Kihiwelawela  
H. " " " Heau.  
M. " " " Kaauwai.  
H. " " " Waipualihua.

Ct had his land from Palaau about the year 1841, and has had it in peace up to the year 1849. In that year the Honohiki by the direction of his land lord Kauwa, took or wished to take one large taro patch from Ct for a proaima. he gave no reason for taking it. It never was a proaima.

Kauwa sworn says the above is true. the claim is found, it was over looked.



N<sup>o</sup> 5815 Ketohai Ct.

Area Page 78.

Pachane sworn say I know Ct land it is in the Ili of Kikiwelawela in Feeia, and is as follows.

N<sup>o</sup> 1.

16 taro patches.

" 2

House lot

N<sup>o</sup> 1. is bounded.

M.

by the land of Lulu.

H.

a fish pond.

M.

the land of Kaaitol.

H.

" Upland of Kikiwelawela.

N<sup>o</sup> 2. is bounded.

M.

by the sea shore.

H.

" Upland of Tamarlawela.

M.

H.

Ct had his land from Palaau in the year 1843, and has had it in peace up to the present time.

Kepeni swears to the truth of the above.

No 8196. Hooia Ct.

From Page 79.

Pohiki sworn say I am an inhabitant of Hooia, I know  
Ct's land. It is in the Ahupuaa of Hooia, and is as follows.

No 1.

1 taro patch.

" 2.

House lot.

No 1. is bounded.

M.  
H.  
M.  
H.

by Upland of Honohiki.  
brook of Hooia.  
Upland of Honohiki.

No 2. is bounded.

M.  
H.  
M.  
H.

by my house lot.  
Upland.  
by the house lot of Pohiki.  
" " fish pond.

Ct had his land from Whunhu about the year 1832  
and has had in peace up to this time.

Pohiki sworn says the above is true.

No 3883. Pehene Ct.

From Page 79.

Pohiki sworn say I know Ct's land. It is in Hooia,  
It is a Mo'aina.

No 1.

6 taro patches.

" 2.

House lot.

No 1. is bounded.

M.  
H.  
M.  
H.

by a River.  
taro land of Mahanui.

" by a "brook" "

No 2. is bounded.

M.  
H.  
M.  
H.

by the foot road.  
Upland.

"  
"

Elt had his land from Paale about the year 1847. Paale now wishes to take one large taro patch of his six leaving to elt five small taro patches. Etl wishes to retain it. he has had it 3 year.

Tushiki sworn says the above is true. there seems to be no reason for Paale taking the above named taro patch.

N<sup>o</sup> 2608. B. Puahiki Etl. Form Page 80.

Uhuuku sworn say I am an old inhabitant of Keesia and know elts land as follows.

- N<sup>o</sup> 1. 1 taro patch.
  - " 2. 1 " " "
  - " 3. "House lot.
- N<sup>o</sup> 1. is bounded.
- M. by a Creek.
  - H. " " "
  - M. " the taro land of Uhuuku.
  - H. Upland.
- N<sup>o</sup> 2. is bounded.
- M. by a Creek.
  - H. " " "
  - M. fish pond.
  - H. by the taro land of Toohina.
- N<sup>o</sup> 3. is bounded.
- M. by the Upland of Keesia.
  - H. "House lot " " Kooka.
  - M. fish pond.
  - H.

I gave to elt his land in the time of Liliha, and he has not been disturbed to the present time. Shipapa sworn says the above is true.

N<sup>o</sup> 5541. Kekihi. Ct.

From Page 81.

Whirahu sworn say I know cts land in the Mupuaa  
of Heeia, 6 taro patches & house lot

N<sup>o</sup> 1

6 taro patches.

" 2

House lot.

N<sup>o</sup> 1 is bounded.

M.

by Upland.

H.

" "

M.

" "

H.

" "

N<sup>o</sup> 2. is bounded.

On all sides by the Upland of Heeia.

I gave Ct his land in the year 1848. two of the six taro  
patches have been returned by Ct to land lord or his agent.

No 7165 Kahaku Ct. From Page 81.

Pohivi sworn say I know this land. It is in Heeia, and is as follows.

No. 1.

6 taro patches.

" 2.

House lot.

No. 1 is bounded.

M.

By taro land of Ahumahu.

H.

a Creek.

M.

Waste land (Bushes)

H.

By a waahina taro patch.

No. 2 is bounded

M.

By a fence.

H.

" the house lot of Napukaapu

M.

Sea Shore.

H.

Upland.

This land was given him by Ahumahu about the year 1845, and has had it in peace up to the present time.

Hiapapa sworn says the above is true.

N<sup>o</sup> 5534. Kohikamoku. From Page 82.

Pohui sworn the clnt is died in the year 1819. His is his heir. (Kui the widow).

I know clts land. It is in Keecia, a Morama called Kaluwahine and is.

It is bounded.

M.	by the taro land of Kama.
H.	" " Upland.
M.	" " taro land of Kahaiau.
H.	" " Upland.

Clts land is from Wahanui in the time of Liliha, and has had it in peace up to the present time.

Whuwu sworn says the testimony is true.

---

N<sup>o</sup> 10713<sup>B</sup> Kaalou Clt. From P<sup>o</sup> 83.

Kamaka sworn say I know clts land. It is in Keecia and consists of 4 taro patches and a house lot, a little upland with trees.

N<sup>o</sup> 1. 4 taro patches.

" 2. House lot.

N<sup>o</sup> 1. is bound.

M.	a Creek.
H.	taro land of Kama & Kahaiau.
M.	Upland
H.	taro land of Kamaui.

N<sup>o</sup> is bounded.

On all sides by the Upland of Keecia.

Clt had the land from Whuwu in the time of Liliha, and has had it in peace up to this time.

Whuwu sworn says the above is true.

N<sup>o</sup>. 4407. Kahalau Ct. From Page 83.

Whuwhu sworn say Ct's land is in Koeia, and consists of two land upland & house lying together. Ct's had<sup>d</sup> Orange trees and Bamboo.

It is bounded.

M.  
H.  
M.  
H.

by the two land of Thuoi.  
Upland.  
govt road.  
a fish pond.

I gave Ct his land in the time of Liliha, and has had it in peace to this time.

N<sup>o</sup> 10713. Pookivi Ct. Arrow Page B

Whunhu swam say I know the land, It is in Heeia  
in the Ct<sup>y</sup> of Pāhale.

N<sup>o</sup> 1 is 5 taro patches.

" 2 " 2 " "

" 3 " a house lot.

N<sup>o</sup> 1. is bounded.

M.

H.

M.

H.

by west land.

" the taro " of Puahiki.

" Upland.

" the taro land of Puahiki.

N<sup>o</sup> 2. is bounded.

M.

H.

M.

H.

by the taro land of Kahaomui.

" Upland.

taro patch of Kuri.

waste land.

N<sup>o</sup> 3. is bounded.

M.

H.

M.

H.

by house lot of Hoka.

a hill.

by house lot of Paale.

fish pond.

Ct had his land from Puahiki about the year 1838. and  
has had it in peace to this time.



N<sup>o</sup>. 2562 & 3347 Nanka - Clt. From Page 84.

Kauamu sworn say I know Clt's land. It is in Heeia. It is an *Mi* called *Moraima*. and is as follows.

N<sup>o</sup>. 1. is 4 taro patches & a fish pond & house lot.

" 2 " 1 " " "

" 3 " 1 " " "

" 4 " a *Moraima*.

N<sup>o</sup>. 1. is bounded.

M. by Upland.

H. " "

M. " Sea Shore.

H. " Upland.

N<sup>o</sup>. 2. is bounded.

M. by the taro land of Pookina.

H. " road.

M. Upland.

H. taro land of Pehia.

N<sup>o</sup>. 3. is bounded.

M. a Creek.

H. " *poalima* taro patch.

M. Upland.

H. a road.

N<sup>o</sup>. 4. is bounded.

M. a pond.

H. Upland.

M. a high hill.

H. Upland.

Clt had his land from Pahi in the year 1832. and has had it in peace to this time.

Kama Sworn says the testimony of Kauamu. is true.

These sworn say I am an old inhabitant of Heeia and know cts. It is in Heeia in the Ahupuaa as follows

- |                   |                            |
|-------------------|----------------------------|
| N <sup>o</sup> 1. | 2 taro patches.            |
| " 2.              | 1 " "                      |
| " 3.              | 1 " "                      |
| " 4.              | 1 fish pond.               |
| " 5.              | 4 taro patches and upland. |
| " 6.              | a fish pond at Mokepu.     |
| " 7.              | Small fish pond.           |
| " 8.              | and ili'ama Heeia kea.     |
| " 9.              | a house lot.               |

N<sup>o</sup> 1. is bounded.

- |    |                   |
|----|-------------------|
| M. | Waste land.       |
| H. | a Creek.          |
| M. | land of Honohiki. |
| H. | Upland.           |

N<sup>o</sup> 2. is bounded.

- |    |             |
|----|-------------|
| M. | waste land. |
| H. | a Creek.    |
| M. | govt road.  |
| H. | Upland.     |

N<sup>o</sup> 3. is bounded.

- |    |                           |
|----|---------------------------|
| M. | by a pu'alima taro patch, |
| H. | " " road.                 |
| M. | " fish pond.              |
| H. | taro land.                |

N<sup>o</sup> 4. is bounded.

- |    |               |
|----|---------------|
| M. | by govt road. |
| H. | " " "         |
| M. | " Upland.     |
| H. | a fish pond.  |

N<sup>o</sup> 5. is bounded.

- |    |                         |
|----|-------------------------|
| M. | by a hill               |
| H. | " the Upland of Hahalu. |
| M. | a Creek.                |
| H. | " pali.                 |

N<sup>o</sup> 6 is bounded  
 M. by the sea.  
 H. " "  
 M. " Upland  
 H. " the sea.

N<sup>o</sup> 7 is bounded  
 M. by the sea shore  
 H. " " " "  
 M. " " " "  
 H. " " " "

N<sup>o</sup> 8 is bounded  
 M. by a pali  
 H. " " Creek  
 M. " the sea  
 H. " " Upland of Heeia.

N<sup>o</sup> 9 is bounded  
 M. by the govt road.  
 H. taro land.  
 M. fish pond.  
 H. Upland.

Old land was from Pahi about the year 1830. and has had  
 it in peace up to this time.  
 Peckane sworn says the above is true.

N<sup>o</sup> 7515 Kekuamanoale. Ct. From Page 87.

Wahani sworn say cts land is in Keia, and is as follows.

N<sup>o</sup> 1. 1 taro patch.

" 2. Upland for taro & bananas.

" 3. House lot.

N<sup>o</sup> 1. is bounded.

M. by a puahina taro patch.

H.

M. " taro land of Tahaku.

H.

" a puahina taro patch.

N<sup>o</sup> 2 is bounded.

On all sides by Upland.

N<sup>o</sup> 3 is bounded.

On all sides by Upland.

Ct had his land from Whuhu in the year 1843. and has had it in peace to this time.

Whuhu sworn says the above is true.

N<sup>o</sup> 2370 Komomua Ct. From Page 87.

Nauka sworn say the land of Ct. is in Heeia, in the ili of Hoana. It is as follows. two patches a little upland, and house lot bying contiguous.

It is bounded.

M.  
H.  
M.  
H.

by a hill  
" " Creek.  
" two land of Pina.  
" Upland.

Ct had his land from witnesses about the year 1839. and has had it in peace up to the present time.

Pohina sworn says the above is all true.

N<sup>o</sup> 8193 Kima Ct.

From Page 88.

Whunhu sworn say ct-land is in the Ahupuaa of Keia and is as follows.

N<sup>o</sup> 1.

4 taro patch.

" 2.

House lot.

N<sup>o</sup> 1. is bounded.

M

by Upland.

H.

" "

M.

" a Creek.

H.

" taro band of Keia kea.

N<sup>o</sup> 2. is bounded.

On all sides by Upland.

I gave to ct-her land about the year 1834, and she has had in peace to this time.

Haivevema sworn says the above is true.

N<sup>o</sup> 2158 Klotaiti Ct. From Page 89.

Kūhikanakale sworn say I know the of Ct it is in Heeia in the ili of Kīkiwela as follows.

- N<sup>o</sup> 1 } taro patch.
- " 2 } House lot.

N<sup>o</sup> 1 is bounded.

- M. by the taro land of Malakiala.
- H. " my " "
- M. " a road.
- H. " my taro land.

N<sup>o</sup> 2 is bounded.

- M. by Upland.
- H. by taro land of Kapuh.
- M. " house lot.
- H. " taro land of Kahuena.

I gave to Ct his land about the year 1846. & he has had it in peace to this time.

Packane sworn says the above is true.

N<sup>o</sup> 2161 Kaiwewena Ct. From Page 89.

Uhuuhu sworn say Ct land it is in Heeia in the ili of Kalamulua and is as follows.

- N<sup>o</sup> 1 } 6 taro patches.
- " 2 } House lot
- " 3 } 8 hau grove (trees).

N<sup>o</sup> 1 is bounded.

- M. by the taro land of Makuahine.
- H. " " " " "
- M. " " Upland " Kalamulua.
- H. " " " " "

N<sup>o</sup> 2 is bounded.

On all sides by Upland.

N<sup>o</sup>. 3 is bounded.  
M. by Upland.  
H. " " of Waihue.  
M. " sea shore.  
H. a grove of Eou trees.

Alt had his land from his ancestors and has had it in peace to this time.

Tackane says the above is all true.

---

N<sup>o</sup>. 2163. Kawahineai Alt. From Page 90.

Uhuwhu sworn says Alt is dead in the year 1848 or 1849. his widow Paluhi is his heir. Alt's land is in Heeia in the di. of Pahole as follows.

N<sup>o</sup>. 1 is 3 taro patches.

" 2 House lot.

N<sup>o</sup>. 1 is bounded.

M. by a Creek.  
H. " " taro land of Mooka.  
M. " Upland.  
H. " the taro land of Puhiki.

N<sup>o</sup>. 2 is bounded

M. by Upland.  
H. " "  
M. sea beach.  
H. house lot of Huiwewena.

Puhiki gave Alt his land in the time of Liholihō, and has not been disturbed to this time.

Huiwewena sworn says the above is all true.



No. 2595 Pookina Ct. Form. Page 90.

39

Nauka sworn say cts land is in Heeia in the ili of Hoama.  
as follows.

No. 1. 5 taro patches & Upland.

It is bounded.

M.

taro patch pookina.

H.

" patches in disputed

M.

Upland.

H.

taro land of Pehia.

I gave cts his land about the year 1846. no one has disturbed  
cts in the possession of the five taro patches. cts claims 3 more  
taro patches given him at the same time, by the same man in  
the same ili.

Komomua sworn. I knew Nauka to give cts his land about  
the year 1846.

398

No. 1972. Pahia Alt. *Sworn Page 91*

Tachane sworn say I know etc. It is in Heeia in the di of  
Koaena as follows.

No. 1. 7 taro patches.  
House lot.

No. 1. is bounded.  
M. by a hill.  
H. " the taro land of Pihina.  
M. " Upland.  
H. " the taro land of Auauwa.

No. 2. is bounded.  
M. by the house lot of Matakiali.  
H. " Upland.  
M. " road.  
H. " Upland.

Alt had his land from Kautia about the year 1832, and  
has had it in peace, but the Nonohiki took 3 taro patches, but  
they ought to be restored.  
Maki sworn <sup>say</sup> I know the above to be true.

N<sup>o</sup> 4221. Heakua Ct. From Page 92

Liue sworn say cto land is in Heeia in the ili of  
Iolekua.

N <sup>o</sup> 1	3	taro patches.
" 2	1	" "
" 3	1	" "

N<sup>o</sup> 1 is bounded.

M.	by a pali.
H.	" "
M.	a Creek.
H.	" "

N<sup>o</sup> 2 is bounded.

M.	by a Pali.
H.	" "
M.	" Creek.
H.	" Pali.

N<sup>o</sup> 3 is bounded.

M.	by a Pali.
H.	" "
M.	" Creek.
H.	" "

Clt had his land from Heakua, about the year 1845.  
about two years since after clt had sent in his claim to the  
Land Commission Kowhiki took all cto land from, but  
without any good reason.

Naipu sworn says the above is true. I knew the  
Kowhiki to take the taro patch of clt but without any  
good reason.

N<sup>o</sup> 7528 Kimokeo Ct.

Form Page 93.

401

Kiikōanakahe sworn say cts land is in the Ili of Kikūwela-wela iika in Heeia as follows

N <sup>o</sup> 1	6 tars patches
" 2	1 " "
" 3	House lot.

N<sup>o</sup> 1 is bounded.

M.  
H.  
H.  
H.

My land an ili.  
a brook.  
tars land of Matakōuku.  
" " " Malakūiki.

N<sup>o</sup> 2 is bounded.

M.  
H.  
H.  
H.

tars land of Nautā.  
a brook.  
tars patch of Tapule.  
House lot " "

N<sup>o</sup> 3 is bounded.

On all sides by Upland.

I gave to Ct his land in the year 1846. and he has had it in peace to the present time. But one tars patch is taken by the Hōhōiki. claim to that tars patch not plain.

Mahi sworn says the above is true.

N<sup>o</sup> 6047. Waihue Ctt. Form Page 94

Kaiwewena sworn say I know ctt's land. It is in Heia as follows.

N<sup>o</sup> 1 2 taro patches.  
" 2 8  
" 3 House lot.

N<sup>o</sup> 1 is bounded.

M. Upland.  
H. a creek.  
M. taro land of Makakahu.  
H. a Pali.

N<sup>o</sup> 2 is bounded

M. by taro land of Kalaau.  
H. waste land.  
M. by the land of Makuahine.  
H. a proaima taro patch.

N<sup>o</sup> 3 is bounded.

M. Upland.  
H. House lot of Kaiwewena.  
M. sea shore.  
H. Upland

Ctt had his land in the time of Liholiho from Kaoutai and has had it in peace to this time.

Pohina sworn says the above is all true.

N<sup>o</sup> 3573 Kaitaa Alt. From Page 95.

Kauwewena sworn say alt is in Kooia in the di Kalmuloo as follows.

N<sup>o</sup> 1 1/2 taro patches.  
House lot.

" 2 N<sup>o</sup> 1. is bounded.

M. the land of Pahie.  
H. waste land.  
M. the land of Kaima.  
H. " " " Chuhie.

N<sup>o</sup> 2 is bounded.

M. Upland.  
H. " "  
M. House lot of Wahine.  
H. Upland.

Alt had his land in the time of Kamehameha I. and has had it in peace <sup>up</sup> to this time.

Mahi sworn says the above is true.

N<sup>o</sup> 7521. Kelikanakaole Ct. From Page 95.

Packam soon says ct-land is in Keia in the di of  
Kikiwelawela as follows.

N<sup>o</sup> 1. 10 taro patches.

" 2. House lot.

N<sup>o</sup> 1. is bounded.

M.

My land.

H.

taro patch of Aohakio

M.

a creek.

H.

the land uncultivated.

N<sup>o</sup> 2 is bounded.

M.

by the fence of Malakial.

H.

" " " " Paul.

M.

a road

H.

It had his land from Tehia about the year 1832 and  
has had it in peace to this time.

Mahi soon says the above is true.



No. 2498. Churiki. Ct. From Page 96.

Kana sworn say ct land is in Heeia in the ili of Kalimulua as follows.

No. 1. 2 taro patches.

" 2. House lot.

No. 1. is bounded.

M.		taro patch of Kawanui.
H.		" " " Haina.
M.		" " " Kalaau.
H.		Upland.

No. 2. is bounded.

M.		by Upland.
H.		Heau grove of Hauwena.
M.		sea beach.
H.		a fence.

He had his land from his ancestors and has held it in peace to this time.

Kana sworn says the above is true.

N<sup>o</sup> 10204 Mahi Ct. Sworn Page 97.

Parkane sworn says cts land is in the ili of Kikiwelaurea in Heeia as follows.

N<sup>o</sup> 1 4 tars patches.

" 2 1 " "

" 3 House lot.

N<sup>o</sup> 1 is bounded.

by the tars land of Naihe & Upland.  
a road.

M.  
H.

" fence.  
Upland.

M.  
H.

N<sup>o</sup> 2 is bounded.

by a pali  
sea

M.  
H.

by the house of Paa.

M.  
H.

N<sup>o</sup> 3 is bounded.

by Upland.

M.  
H.

House lot of Parkane.

M.  
H.

Ct had his land from Palacu about the year 1847.

Kunohiki took it but has restored it.

Kelikanakade sworn says the testimony of Parkane is true.

No. 7523. Kalaau Ct. From Page 97.

Parkane sworn says his land is in the ili of Kalimulua in Keena, as follows.

- No. 1 7 taro patches
- " 2 1 "
- " 3 House lot.

No. 1. is bounded.

- M. by the taro land of Hama.
- H. " " " " " uncultivated.
- M. " " " " " Wahine.
- H. a pualina taro patch.

No. 2. is bounded.

- M. by the taro patch of Kepau.
- H. Hunchiki.
- M. Upland.
- H. Pookina.

No. 3. is bounded.

- M. by a fence.
- H. " " house lot of Hama.
- M. " Upland.
- H. " "

He had his land from Kalaau in the year 1846. and has had it in peace.

Thupapa sworn says the above is true.

No. 10424 Kaipua Ct. From Page 99.

Kelukanakaale. Sworn says Ct's land is in the ili of  
Isakaa. in Heeia, as follows.

- No. 1 a Noaia
- " 2 1 taro patch.
- " 3 House lot.

No. 1 is bounded.  
a pali.

- M. " "
- H. " "
- M. taro land of Kurohiki.
- H. a pali.

No. 2. is bounded.  
by taro land of Chemakub.

- M. " " " " "
- H. " " " " "
- M. " " " " "
- H. " " " " "

No. 3 is bounded.  
On all sides by Upland.

Ct had his land from Kalauwale in the year 1836. and  
has had it in peace to this time.  
Lilue Sworn says the above is true.

No. 1971. Lihue Ct.

From Page 100.

401

Mahoe sworn says I know cts land. It is in the ili of  
Solekaa in Kea a Moaiaa Hijiawale as follows.

No. 1

a Moaiaa

" 2

1. taro patch.

" 3

House lot.

No. 1 is bounded.

M.

by a Moaiaa of Hinohiki.

H.

" pali.

M.

" Creek.

H.

No. 2 is bounded.

M.

by a Pali.

H.

Taro land of Hualahu.

M.

a Creek.

H.

No. 1. is bounded.

M.

by a road.

H.

Upland.

M.

a Valley

H.

" road.

Ct had his land from Kalauwale in the year 1839 and has  
had it in peace to this time.

Unihopa Sworn says the above is true.



No. 2594 Piena Ct

From Page 102.

Pohima sworn say Ct land is in the ili of Hoama in Heeia, as follows.

No. 1

6 taro patches.

" 2

House lot

No. 1 is bounded.

M.

by the taro land of Honomua.

H.

a Creek.

M.

" pohima taro patch.

H.

" Pali.

No. 2. is bounded.

M.

by Upland.

H.

a Creek.

M.

by the house lot of Honomua.

H.

a Creek.

Ct's land is from Nauka in the year 1844, and has had it in peace to this time.

Pipapa testifies to the truth of the above.

No. 2608 Puhiki Ct.

From Page 102.

Uhuuwa sworn say Ct's land is in Pahle in Heeia as follows.

No. 1

5 taro patches & house.

" 2

5 " "

No. 1. is bounded.

M.

by a Creek.

H.

Upland.

M.

Road.

H.

by the Upland.

No. 2. is bounded.

M.

by a Creek.

H.

by a taro patch of Kalowakalan.

M.

a Pali.

H.

by the land of Wini.

Cl had his land from my self about the year 1832. and  
has had it in peace to this time

Parkane testifies to the truth of the above

The above includes the claim of Hen (dead) No 7573 Cl is  
his heir.



No. 3306. Makahelu Ct. Form Page 103.

Kekohai sworn say ct-land is in Kezia in the ili of Kawahoumau, and consists of 6 taro patches a Moaia.

It is bounded.

- M. by a Creek.
- H. " the land of Haulaha.
- M. " a Pali.
- H. " my land.

Ct had his land from Paiahola, about the year 1845, and has had it in peace up to the close of the past year. when ct gave his taro patch to Kahuani for the consideration of \$11.00.

Kalahua. sworn says the above is true.

No. 5537 Kealiwahamui Ct. Form Page 104.

Whuahu sworn say I know ct's land it is in Kezia Mupua, a Moaia and consists of

- No. 1. 9 taro patches.
- " 2. House lot.

No. 1 is bounded.

- M. by a Pali.
- H. Upland.
- M. "
- H. a Creek.

No. 2. is bounded.

- M. by the house lot of Pali.
- H. a Pali.
- M. sea shore.
- H. fish pond.

I gave ct his land in the year 1834, and he has had it in peace to this time.

Pakane sworn says the above is all true.

414

N<sup>o</sup> 10710 Paq Clt.

From Page 105.

Paekane sworn say Clt's land is an ili'anna in Hoesia, called  
Stummupali and is as follows.

- N<sup>o</sup> 1. 14 tars patches.
- " 2. 2 " "
- " 3. 5 " "
- " 4. House lot.

N<sup>o</sup> 1. is bounded.

M. a Pali.  
 H. Upland.  
 M. a Creek.  
 H. " "

N<sup>o</sup> 2. is bounded.

M. a Creek.  
 H. " "  
 M. " Pali:  
 H. " "

N<sup>o</sup> 3 is bounded

M. a Creek.  
 H. " "  
 M. " Upland.  
 H. a Pali.

N<sup>o</sup> 4 is bounded.

On all sides by Upland of Stummupali.  
 Clt had his land from Ukeke an agent of Pahi about the year  
 1832, and has had it in peace to this time.  
 Nauka testifies to the truth of the above witness.

N<sup>o</sup> 3572. Kanika Ct.

From Page 106.

Parties sworn say I know the land of Ct. It is in Heia,  
a Moaama in the ili of Papala, as follows.

N<sup>o</sup> 1. 8 taro patches.

" 2. 1 " " "

" 3. a house lot.

N<sup>o</sup> 1. is bounded.

M.

H.

M.

H.

by Upland of Papala.

" a Pali.

" the taro land of Pahi.

" a Pali.

N<sup>o</sup> 2. is bounded.

M.

H.

M.

H.

by the land of Haina.

" " " " Halaau.

" " " " Wahiue.

" " " " Halaau.

N<sup>o</sup> 3. is bounded.

M.

H.

M.

H.

by the house lot of Wahiue.

" " " " " " Huiwewena.

" " sea beach.

" " Huiwewena.

Ct had his land from Uuhuhu in the year 1834,  
or about that time, and has had it undisturbed to  
this time.

Kauka sworn testifies to the truth of the above.

N<sup>o</sup> 4222. Hokai Clt

Form Page 106.

Halekua sworn say the land of clt is in Heeia in the ili of Hoahamano as follows.

- N<sup>o</sup> 1. 1 taro patch.
- " 2. 5 " "
- " 3. 2 " "
- " 4. "House" lot.

N<sup>o</sup> 1 is bounded

- by a Creek.
- " the taro land of Haulakea.
- " a Pali
- " the land of Lua.

M.  
H.  
M.  
H.

N<sup>o</sup> 2 is bounded.

- by a brook.
- " the land of Kauani.
- " a Palima.
- " the land of Holua.

M.  
H.  
M.  
H.

N<sup>o</sup> 3 is bounded.

- Creek of Heeia.
- by a Palima.
- " " "
- " land of Lua.

M.  
H.  
M.  
H.

N<sup>o</sup> 4 is bounded

On all sides by Upland.

Clt had his land from Nāiahola, about the year 1840. and has had it undisturbed to the present time.

Pohiva sworn says the above is true.



41

N<sup>o</sup> 10192 Manuahi Ct. From Page 108.

Whuwahu sworn says Ct is dead in the year 1848. a grand child  
is the heir Keopuhua the name of the heir. Ct land is in  
Keeia in the ili Haeae as follows. four taro patches.

It is bounded.

M.  
H.  
M.  
H.

by Upland.  
the ili of Pahie.  
Upland.  
taro patch of Hahaione.

Ct had his land from my self in the year 1844. and has  
had it in peace to this time.

Kawewona sworn says the above testimony of Whuwahu is true.

N<sup>o</sup> 7241. Papa Ct.

From Page 109.

Umuahu sworn say Ct-land is in the Ahupuaa of Heeia.

N<sup>o</sup> 1. 4 taro patches

" 2. House lot.

N<sup>o</sup> 1. is bounded.

M.

H.

M.

H.

by the land of Hahaione.

waste land (hill).

by the land of Hui.

Upland.

N<sup>o</sup> 2. is bounded.

M.

H.

M.

H.

by a fence.

grove of Kou.

sea beach.

grove of Kou.

I gave to Ct the land in the year 1843. or there about  
and Ct has had it in peace to this time.

Dubiki swears to the above.

N<sup>o</sup> 2575 Makuahine Ct.

From Page 109.

Claim not found.

Hipapa sworn say I wrote the claim of Makuahine  
and sent it in to the Land Commission.

Haiwewena sworn says Ct's land is in the ili of Hahimua  
Heeia.

N<sup>o</sup> 1. 1 taro patch.

" 2. 4 " "

" 3. House lot.

N<sup>o</sup> 1. is bounded.

M.

H.

M.

H.

by Upland.

waste land.

My taro land.

Upland

N<sup>o</sup> 2. is bounded.

M.

by a poalima.



H. Waste Land  
 M. My taro land.  
 H. by the taro land of Kapakai.  
 N<sup>o</sup> 3. is bounded.

M. Upland house lot of Kaanui.  
 H. a fence.  
 M. Sea Shore.  
 H. Upland.

It had his land from Umiumi in the time of Kinau, about the year 1837, and has not been disturbed to this time.  
 Nauka sworn says the above is true.

N<sup>o</sup> 3369 B. Halehua Ct. from P. 110  
 Claim not found.

Hipapa sworn say. I wrote the claim and sent it to the Land Commission.

Toohina sworn says I know the land of Halehua. It is in Heeia in the di of Kalimulua as follows.

- N<sup>o</sup> 1 5 lots
- " 2. 2 "
- " 3 House lot.

N<sup>o</sup> 1 & 2 is bounded.

M. by a Creek.  
 H. " " li of Kaanui.  
 M. " " poalima li.  
 H. " " "

N<sup>o</sup> 3 is bounded.

On all sides by Upland.  
 It had his land from Kahini in the year 1832, and has not been disturbed to this time.  
 Nauka testifies to the truth of the above testimony.

No. 4275<sup>B</sup> Paale cto. From Page 111.

Claim not found.

No. 3781<sup>B</sup>

Kipapa sworn says I wrote cto claim and sent it to the Land Commission.

Whuwahu sworn says. I know cto land. It is one taro patch in Heeia.

No. 1. 1 taro patch.  
" 2. 1 fish pond.  
" 3. an Ape patch  
" 4. House lot.  
No. 1. is bounded.

M. a brook.  
H. " foalima.  
M. " "  
H. " brook.

No. 2. is bounded.

M. by my fish pond.  
H. got Road.  
M. My fish pond.  
H. Large fish pond.

No. 3 is bounded.

On all sides by waste land.

No. 4 is bounded.

M. House lot of Nihi.  
H. Upland.  
M. House lot of Wahamui.  
H. fish pond of Heeia.

I gave cto his land about the year 1833, and he has had it in peace to this time.

Kipapa sworn says the above is true.

N<sup>o</sup> 4238 Hanakao Ct. Form Page 112.

Mahoe sworn says. Ct's land is in Heeia, in the ili of Iolokaa, as follows.

- N<sup>o</sup> 1. 8 taro patches.
  - " 2. 1 " "
  - " 3. House Ct.
- N<sup>o</sup> 1 is bounded.

- M. a Creek.
- H. " Pali.
- M. " "
- H. " Creek.

N<sup>o</sup> 2. is bounded.

- M. by the land of Kaluhi.
- H. " a Creek.
- M. " the land of Kaluhi.
- H. " " " " Mahoe.

N<sup>o</sup> 3. is bounded.

- M. by a fence.
- H. " " "
- M. " " "
- H. " " "

Ct had his land from Kalauwala in the year 1838, or about that time, and has not been disturbed to this time.

Mahoe sworn says the above is true.

No 5821. Kaniakipi Ct. Form Page 13

Native born say Ct's land is in Keia in the di of  
Iolekaa. as follows.

No 1. a Noaina

" 2. House Ct.

No 1. is bounded.

M.

by a Poalima.

H.

" Creek.

M.

" Pali

H.

" "

No 2 is bounded.

M.

by a taro patch.

H.

" " Pali.

M.

" " taro patch.

H.

" " Creek.

Ct had his land about the year 1838 from Kalamalu,  
and has had it in peace to this time.

Kauka swears to the truth of the above testimony.







N<sup>o</sup> 3571. Kaloama Ct. From Page 117.

Katoku sworn say the land of Ct is in Heeia, in the ili of Kalimulele. It is a Moama - as follows.

N<sup>o</sup> 1. One Moama  
House lot.

" 2. N<sup>o</sup> 1. is bounded.

M.  
H.  
M.  
H.

by my taro land.  
a Pali.

by the taro land of Kopenue.  
a Pali.

N<sup>o</sup> 2. is bounded.

M.  
H.  
M.  
H.

by the house lot of Haukani.  
a Pali.

Upland.  
a Creek.

Ct had his land from Pahi in the year 1839, and has had it in peace to this time.

Puekahii sworn says the above testimony is all true.

N<sup>o</sup> 7529. Kalaakame Ct. From Page 117.

Kapua sworn say I know the land of claimant in Heeia in the ili of Puulani, and consists of one Moama & house lot.

It is bounded.

M.  
H.  
M.  
H.

by a Creek.

Upland.

by the taro land of Keawe.  
" Ili of Kalimuloa.

Claimant had his land from Pahi in the year 1839, and has had it in peace to this time.

Hannohuali swears to the truth of the above statement.



N<sup>o</sup> 7526. Kamohoaiki. Ct. From Page 118.

Wini sworn say I know the land of claimant. It is in Heeia, as follows.

N<sup>o</sup> 1. 5 taro patches & house. Ct.  
It is bounded.

M.  
H.  
M.  
H.

by the di. of Puhani.  
Upland.  
by the taro land of Ehu.  
Upland.

Ct had his land from Pahi in the year 1839 and has had it in peace to this time.

Puhiki sworn testifies to the truth of the above witness.

N<sup>o</sup> 5755 Kalauhuakea Ct. From Page 118.

Nauka sworn say I know the land of claimant. It is in Heeia, in the di. of Waiwae, and is as follows.

N<sup>o</sup> 1. 2 taro patches.  
" 2. 9 "  
N<sup>o</sup> 1. is bounded.

M.  
H.  
M.  
H.

by the land of Hainewema  
waste taro land.  
the land of Hina.  
a Pahi.

N<sup>o</sup> 2. is bounded.

M.  
H.  
M.  
H.

by Upland.  
a Valley  
" Creek.  
" "

Ct had his land from Pahi in the year 1839 and has had it in peace to this time.

Wini sworn testifies to the truth of the above witness.

N<sup>o</sup> 5816. Kapae Ct. From Page 119

Makakehau sworn say I know the land of Ct. It is in Heeia, in the ili of Kori, and consists of two land, upland & house lot.

It is bounded.

M. by the two land of Kaehepae.  
H. Upland of Kori.  
M. a pualima two patch & upland.  
H. " brook.

Ct had his land from Pahi in the year 1839, and has had it undisturbed to this time.

Elemakule sworn says the above is true.

N<sup>o</sup> 3307 Kamatalawale Ct. From Page 120

Pueokahi sworn say I know Ct's land in Heeia in the ili Pualama.

N<sup>o</sup> 1 one Mo'aina 10 two patches.

" 2

" 3

" House lot.

N<sup>o</sup> 1 is bounded.

M. by Haintan.  
H. a Creek.

M. " " Pahi.  
H. "

N<sup>o</sup> 2 is bounded.

M. by a Creek.  
H. Upland.  
M. a han grove.  
H. " Creek.

N<sup>o</sup> 3 is bounded.

M. by Upland.  
H. a Creek.  
M. the house lot of Paiea.  
H. a road.

Pahi gave c<sup>t</sup> his land in the year 1839. and ~~has~~ had it in peace to this time.

Hakuhu sworn testifies to the truth of the above witness.

N<sup>o</sup> 3393. Pookahi Ct. Sworn Page 121

Hakuhu sworn say the land of c<sup>t</sup> is in Keia in the ill of Hakimukela.

N<sup>o</sup> 1 1 Moa aia.

" 2 House lot

N<sup>o</sup> 1 is bounded.

M.  
H.  
M.  
H.

a brook.  
" Creek.  
" brook.  
Upland.

N<sup>o</sup> 2 is bounded.

M.  
H.  
M.  
H.

by Upland.  
" " " house lot.  
a Pahi.

Pahi gave to c<sup>t</sup> his land in the year 1839. and he has had it in peace to the present time.

Hakakehan sworn says the above testimony is all true.

N<sup>o</sup> 10423 Napua Ct.

From Page 121.

Wahakee sworn say I know the land of Ct. It is in Heeia, in the W<sup>o</sup> of Punani, and is as follows.

N<sup>o</sup> 1. 4 taro patches.

" 2. House lot.

N<sup>o</sup> 1. is bounded.

M.

H.

M.

H.

by the land of Kalaauhina.

Upland.

Waste taro land.

Upland.

N<sup>o</sup> 2. is bounded.

On all sides by Upland of Kalaualuki.

Paki gave to Ct. his land in the year 1839, and he has had it in peace to this time.

Kalehuma testifies to the truth of the above.

N<sup>o</sup> 5530. *Kaukane* Ct. *From Page 122*

*Halekuna* sworn says I know the land of Ct. It is in *Heeia* in the of *Waipaa*.

- N<sup>o</sup> 1. 6 *taro* patches.
- " 2. 7 "
- " 3. House lot.

N<sup>o</sup> 1 is bounded

M.  
H.  
M.  
H.

by a brook.  
The *taro* land of *Keepa*.  
a *Pali*.

N<sup>o</sup> 2 is bounded.

M.  
H.  
M.  
H.

a Creek or Spring.  
" *Pali*.  
by the *taro* land of *Kaukane*.  
a Creek.

N<sup>o</sup> 3 is bounded.

M.  
H.  
M.  
H.

by the house lot of *Haniakupia*.  
a *Pali*.  
My house.  
a brook.

Ct had his land from *Kauai* in the year 1832 or about that time, and has had it in peace to the present time. But one *taro* patch of the 6 (N<sup>o</sup> 1) is returned to the *Komihiki*.

*Keepa* sworn says the above is true.

N<sup>o</sup> 1258<sup>b</sup> - Haalemakule Clt.

Claim not found.

Haakuhu sworn says I know the claim written. It was written by Ukuna, and clt paid writing

Witness says I know the land of clt it is in Heeia, in the ili Hoi & is as follows.

N <sup>o</sup> 1.	6 taro patches.
" 2.	4 " "
" 3.	House lot.

N<sup>o</sup> 4. is bounded.

M.	by a Thalima.
H.	" road.
M.	" "
H.	" Pali.

N<sup>o</sup> 2. is bounded.

M.	by a brook.
H.	Upland.
M.	by the taro land of Huwelula.
H.	a Creek.

N<sup>o</sup> 3. is bounded.

M.	Upland.
H.	a pali.
M.	house lot of Makakaha.
H.	a brook.

Pali gave to clt his land in the year 1839, and he has had it in peace to this time.

Makakaha sworn says the above is all true.

N<sup>o</sup> 3579 B. Kaihepahee Ct. See 460 Page.

Claim not found.

Makakohau sworn say I saw this claim. It was written by Kaiwika.

I know cts land it is in Heeia, the ili of Kori, and is a Mo'aina & house lot.

N<sup>o</sup> 1. a Mo'aina & house lot.

" 2. } two patches.

N<sup>o</sup> 1. is bounded.

M. a Creek.  
H. by my taro land.  
M. a Pali.  
H. " brook.

N<sup>o</sup> 2. is bounded.

M. a Creek.  
H. " Pali.  
M. my taro land.  
H. a Pali.

I gave to ctt his land in the year 1839. and he has had it undisturbed to this time.

Puekahi sworn says the above is true.

Son of Claimant stated (Name) that Claimt. is dead & that he & one Makakuhau & 2 Sister remained, their Mother, Makaele, & that this claim was sent with many others at the same time when their father was alive.

N<sup>o</sup> 3849 Paiaia Clt.

Hamakakehau sworn say I saw the claim written by Ukena in Heeia. I know cts land, It is in Heeia in the ili of Waipaa.

N<sup>o</sup> 1. 7 tars patches.

" 2. House lot.

N<sup>o</sup> 1. is bounded.

M. by a Creek.

H. " Pali.

M.

H. by the tars land of Kupa.

N<sup>o</sup> 2. is bounded.

M. by the house lot of Katalawala.

H. a brook.

M. Upland.

H. a road.

Kaiwi gave his land to claimant in the year 1843. and he has not been disturbed up to the present time. Kupa sworn says the above is true.

N<sup>o</sup> 4468. Heana Clt. *From Page 124.*

Uiri sworn say I know the land of clt in Heeia. the ili of Pahale.

N<sup>o</sup> 1. One Moraina

" 2. House lot.

N<sup>o</sup> 1. is bounded.

M. by waste land.

H. " a Mts of Heawe.

M. Upland.

H. the ili Wawa.

N<sup>o</sup> 2. is bounded.

M. by a fence.

H. Upland.





N<sup>o</sup> 10977 Wiwi. Ct. From Page 125.

Kupatii sworn say the land of Ct is in Heeia, in the  
ili of Pehele as follows.

N<sup>o</sup> 1. 3 taro patches.

It is bounded.

M.  
H.  
M.  
H.

by waste land,  
two land of Mowea,  
govt road  
the land of Hahuole.

Pati gave to Ct his land in the year 1843, and he has  
had it in peace.

Hahan sworn says the above is all true.

N<sup>o</sup> 7736. Wahaee. Ct. From Page 126. 437

Kamatakehiau sworn say I know the land of ct. It is in Heeia in the ili of Hanawake as follows.

N<sup>o</sup> 1. 4 taro patches  
" 2. House lot.

N<sup>o</sup> 1. is bounded.

M. by a Creek.  
H. Upland.  
M. taro land of Hupaiii.  
H.

N<sup>o</sup> 2. is bounded.

M. by a Pali.  
H. " brook.  
M. " "  
H. " Pali.

Paki gave to ct his land in the year 1839, and he has had it in peace to this time.

Pueokahi sworn say the above is all true.

N<sup>o</sup> 7574 Hupa Ct. From Page 127

Pueokahi sworn say I know the land of ct in Heeia in the ili of Waipai as follows.

N<sup>o</sup> 1. 6 taro patches.  
" 2. House lot.

N<sup>o</sup> 1. is bounded.

M. by the land of Hanhane.  
H. a brook.  
M. " Palima.  
H. " Pali.

N<sup>o</sup> 2. is bounded.

M. Upland  
H. a pali.  
M. house lot of Hanianpio.  
H. a brook.

Paki gave to ctt his land in the year 1843. and has had it in peace to this time.

Haukane sworn says the above is all true.

N<sup>o</sup>. 2162. Kakei Ctt. From Page 127.

Puhiki sworn say I know the land of ctt. It is in Koeia. in the ili of Tahle, as follows.

N<sup>o</sup>. 1. 5 taro patches.

" 2.

1

" 3

House lot.

N<sup>o</sup>. 1. is bounded.

by a hill.

" pualima taro patch.

" pali.

My taro patch.

N<sup>o</sup>. 2. is bounded

a brook.

taro land of Kapakai.

a Creek.

Upland.

N<sup>o</sup>. 3 is bounded.

by Upland.

the house lot of Nupahine.

a brook.

" Spring of water.

Paki gave to ctt his land in the year 1832. and he has had it in peace to this time.

Pohina sworn says the above is all true.

No 2159. Komai Ctt. From Aug 128.

Hibikamakaole sworn say I know cts land. It is in Heeia in the ili of Kona as follows.

No 1. 7 taro patches.  
House lot in Tuhiwelawela.  
No 2. No 1. is bounded

M.  
H.  
M.  
H.  
  
M.  
H.  
M.  
H.

by the land of Makakahan.  
Upland.  
the land of Heiataluku.  
Upland.

No 2 is bounded.

Upland.  
" "  
taro land of Kapule.

Ctt had his land from Nauka in the time of Liholiho, and has had in peace to this time.  
Nauka testifies to the truth of the above statement.

No. 1210 B Hauhane Ct. from 1. 129 VI.

Claim not found.

Tueskahi swim says I saw the claim of Hauhane written  
by Kaiwaha in Heeia. I know the land of Ct.

It is in Heeia, in the ili of Waipaa as follows.

No. 1. 7 taro patches.

No. 1 is bounded

by the land of Hauhane  
a pali.

" "  
" Creek.

M.  
Ct.  
M.  
Ct.

Kaiwi gave to Ct her land in the year 1843 and has  
not been disturbed.

Kurpa swim says the testimony is true.

No 1276<sup>3</sup> Moalea Ct. Firm Page 130 No 5769

Claim not found.

Tuhiki says I saw Heua write the claim of Moalea, and it was sent to Land Commission.

Pueokahi sworn says I know the land it is in Heua, in the ili of Haiku, as follows.

- No 1                    8 tars patches.
- " 2                    6        "        "
- " 3                    10       "        "
- " 4                    House lot

No 1. is bounded.

a Pali.

M.  
H.  
M.  
H.

"  
" Upland

No 2. is bounded.

a Pali.

M.  
H.  
M.  
H.

"  
" "Heau grove.  
a Pali.

No 3. is bounded.

Creek.

M.  
H.  
M.  
H.

"  
" Land of Hamatalawaku.  
a Pali.

No 4. is bounded.

On all sides by Upland.

Paki gave to Ct his land in the year 1844, and he has had it in peace to this time.

Nauka sworn says the testimony of Pueokahi is true.

N<sup>o</sup> 4259<sup>B</sup> Hakau Ct. From Page 132

Claim not found.

Nauka swim say I saw the claim of Hakau written  
by Hena in Heia.

Ct-land is in the ili Hikiwelawela as follows.

N<sup>o</sup> 1. 2 Lots.

It is bounded.

M.

H.

M.

H.

by a Poahina.

Upland.

a Poahina.

Upland.

Papaau gave to Ct his land in the year 1846. and  
has had it in peace.

Helikanakaele testifies to the above.



N<sup>o</sup> 1277<sup>o</sup> Chu Ct.

Claim not found.

Ct is dead in the present year 1850. his widow Pau is his heir. I saw the Claim of Chu written by Nawiaka.

Ct's land is in Heeia in the ili Hoena as follows.

- N<sup>o</sup> 1. 3 tax patches.
- " 2. House lot.

N<sup>o</sup> 1 is bounded.

by a Palima.  
 the land of Pookina.  
 a Tali.  
 the land of Pookina

M.  
 H.  
 M.  
 H.

N<sup>o</sup> 2 is bounded.

On all sides by the Upland of Pileoa.

Ct's land is from Nawa in the year 1832. and has had it in peace to this time.

Pookina testifies to the truth of the above evidence.

N<sup>o</sup> 7271. Koooulu Ctt.

From Page 135.

Teuhiana sworn say I know the land of Claimant.  
It is in Heeia in the Ahupuaa as follows.

4 taro patches with little upland.

It is bounded.

M.  
H.  
M.  
H.

by the land of Kahaunui,  
a Pali,  
the land of Huoi,  
" " " Kaimikapalani.

Ctt land was from Uhuuhu and from his ancestors, in the year 184, the Kinohiki took ctt 4 taro patches, but without any apparent reason. They should be restored to claimant.

Pachane sworn says the above claim is true.

N<sup>o</sup> 8143. Hoa Ctt.

From Page 131.

Pachane sworn say I know the land ctt. It is in Heeia as follows.

N<sup>o</sup> 1

1 taro patch.

" 2

a potatoe field.

" 3

1 fish pond.

" 4

House lot.

N<sup>o</sup> 1 is bounded.

M.  
H.  
M.  
H.

by the land of Uhuuhu,  
a Creek,  
taro land of Uhuuhu.

N<sup>o</sup> 2 is bounded.

On all sides by upland.

N<sup>o</sup> 3 is bounded.

On all sides by sand beach.

N<sup>o</sup> 4 is bounded.

M.  
H.  
M.

by the sea,  
the house lot of Makaita  
by a fence.

H

Upland.

477

He had his land from Uhuahu in the year 1844. and has had it in peace to this time.

Hapuaa sworn says the above testimony of Paekane to this time.

No. 3570 Karamoa Ct. Form Page 131

Paekane sworn says Ct is dead about a month since. Land is returned to Houshiki, and the one taro patch, in the ili of Wivi in Pahale is given to Hahuole.

The taro patch is bounded.

M.  
H.  
H.  
H.

Waste land.  
the " of Hahine.  
a Pali.  
the land of Hina.

He had his land from Wivi about the year 1833. and had it in peace upto the time of his death.

Hapuaa sworn testifies to the truth of the above statement.

N<sup>o</sup> 4467. Heave Ct.

From Page 132.

Parkane sworn say the land is in Heveia in the dist. of  
Pahale as follows.

N<sup>o</sup> 1.

3 taro patches.

" 2.

House lot.

N<sup>o</sup> 1. is bounded

by waste taro land,  
the land of Hama,  
a Pali,  
the land of Hahuole.

M.

H.

M.

H.

N<sup>o</sup> 2. is bounded

by a Fence.  
Upland.  
by the house lot of Hama.  
Upland.

M.

H.

M.

H.

At had his land from Uivi in the year 1843. and has had  
it in peace to this time.

Hapuaa sworn says the above is true.

N<sup>o</sup> 10425. *Matuina* Claimant. From Page 303 449

*Kaiwewena* sworn says. I am an old inhabitant of *Keia* and know cts. land. It is in *Keia* in the ili of *Kalamuro* and consists

N<sup>o</sup> 1                      1 *Loi*.  
" 2                      House lot in *Pahale*.  
N<sup>o</sup> 1 is bounded.

M.  
H.  
M.  
H.

by the *loi* of *Kalehua*.  
" a *prohima* *tau* *patohi*.

N<sup>o</sup> 2 is bounded.

by " *loi* of "*Kalehua*".

M.  
H.  
M.  
H.

by *Upland*.  
" a *Pali*.  
sea beach.  
House lot of *Paahiki*.

It had his land from *Pa* in the year 1846 and had it in peace till June of the present year when it was taken from him by the *Hakimorama*. Claimant has been to *Honolulu* the last six months and the land lord gives that as a reason for taking the *loi*. But there appears to be no good reason for taking it. *Toohina* sworn says the above testimony is true.

450

No Makahi mai ka Apana 1. o ka M. H. 1845. Apana 2. no Kaaoe i ka M. H. 1846. Apana 3, 4, 5 mai kona mau kumpuna mai i ka wa o H. E. Apana 6. no Panalau mai i ka e ola ana o Liliha mamua o ka M. H. 1839. Apana 7. no Avanaulu mai i ka wa e ola ana o Liliha, mamua o ka M. H. 1839. a ua noho malu via a hiki i hua manawa, ole mea hekea.

Helu 2497. Hoheau

See 457 P.

Hoenaakaaia Hoohikiiia. Ua ike au i kona aina ma Kaneohe Hoonaupoko.  
Apana 1. 6 lōkalo ma ka ili aina o Waikapōki.  
" 2. 2 " " " " " "  
" 3 Pahate " " " " " "

Apana 1. M. ka aina o Kaiti, Hoonaupoko, pali o Waikapōki. M. pali o Waikapōki = ka ili o Punaluu.

Apana 2. M. he pali o Waikapōki, Hoonaupoko, loko ia o Waikapōki, M. he loko o Waikapōki ihi, Kailua, pali o Waikapōki.

Apana 3. M. kula o Waikapōki, Hoonaupoko, pala ma M. pala ma Kailua, pala ma.

No Kala mai kona mau Apana aina i ka wa e ola ana o Liliha mamua o ka M. H. 1839. ua mau kona noho ana malaila a hiki i hua manawa, ole mea hekea.

Helu 1954. Malakau

See 458 P.

Makuaikane Hoohikiiia. Ua ike au i kona aina ma Kaneohe H.  
Apana 1. 16 lōkalo o Pahate ma ka ili o Hanohuini.

Penei na palena. M. ka ili o Lipuna, Hoonaupoko, ka ili o Halekōhōu. M. he kahakai, Kailua, ka Mowaina, Mokuwaiole.

No Puhalahua mai kona aina i ka wa e ola ana o Liliha mamua o ka M. H. 1839. a ua mau kona noho ana malaila, ole mea hekea

Kolu 8336. Kukuahani.

See 458 P.

Puhi Kookitika. Ua ike au i kona aina ma Haneche. Koolauloa.

Apana 1. 2 Lii ma ka ili o Hataepaa.

" 2 3 " " " " " " " "

" 3 Pahala " " " " " " " "

" 4 2 Lii " " " " " " " "

Apana 1. M. ka aina o Naha. Koolauloa, ka aina o Puumu, a me ke kahawai o Waiale. M. ke Puumu Aina. Hailua, kin' aina.

Apana 2. M. ka aina o Puumu, Koolauloa. ka aina o Aipua. M. ke Hahineu aina. Hailua. pela no.

Apana 3. M. ka aina o Hanaana. Koolauloa. ka aina o ke Kookitika. M. pela no. Hailua. kin' aina.

Apana 4. M. kin' aina. Koolauloa. ke Puumu. M. ke Hahineu. Hailua. ka aina o Puumu.

No Puumu mai kona Aina i ka wa e ola ana o Liliha mamua o ka M 4. 1839. a ua onau kona onoho ana onalala, a hiki i kua wa, ule mea hakea.

Haneche Mar 16. 1850.

Kolu 5716 Hu.

Hahana Kookitika. Ua ike au i kona aina ma Waialeale.

Apana 1. 10 Lii ma ka Mowaina o Hanuahu.

" 2 1 " " " " " " " " " " " "

" 3 1 Matala ape " " " " " " " " " " " "

" 4 1 Matala ulu, maia, " " " " " " " " " " " "

" 5 " " " " " " " " " " " "

" 6 Pahala ma ka ili o Humuhumu.

Apana 1. M. ka Mowaina Hohe. Koolauloa. ka Auwai o Hahaloa, M. ka lii o Hanuahu, a me na lii puatama, Hailua Auwai, Hanuahu.

Apana 2. M. Aina o ke Kookitika. Koolauloa, Auwai o Mamana.

M. Aina o ke Kookitika, Hailua, kin' lii, a me ke Kookitika.



Appana 3. M. aima, Honohiki. Hoalautoa, pahi o Honohiki. M. aima  
o ke Honohiki. Hailua, pahi o Honohiki. "Makarahala".

Appana 4. M. aima, Honohiki. Hoalautoa, pahi o Palatauhala. M.  
aima, ke Honohiki. Hailua, pahi o Hamoroakailio.

Appana 5. M. pahi o "Knapuaa". Hoalautoa, paha no. M. aima o ke  
Honohiki. Hailua, pahi o "Knapuaa".

Appana 6. M. pahale o Hailuina. Hoalautoa, pahi haa, ke Honohiki.  
M. aima o ke Honohiki. Hailua, ke pahale o Hanekana.

Ke kuma mau kumpuna mai ke Appana 2. 6. mai ke wa o H. I.  
a wa mau kuma noho ana. Aole mea keakea. Appana 1. 3. 4. 5. no Hinan  
mai kuma i ke Makahiki 1829, a wa mau kuma noho ana, aole mea  
keakea - a o kekahi mau li, o na 7, ma ke Morama, Mamane,  
aole i kumu maha, ke palapala kuleana, aha; ua maikai no kala mau  
li i ke Mahua, a ua lihi no hoi ke manawa o kuma noho ana maha  
mai ke wa mai o Hanekana I. no kuma mau Makuia mai,  
a ua noho keakea ole ia.

454

N<sup>o</sup> 5759. Home Ct.

Thiava sworn say he knows the land of the claim. It is potatoe land in Thiava.

- N<sup>o</sup> 1. 5 potatoe patches.
- " 2. 2 " "
- " 3. House lot.

N<sup>o</sup> 1 is bounded.

M.  
H.  
M.  
H.

by the land of Hehai.

N<sup>o</sup> 2 & 3. is bounded

M.  
H.  
M.  
H.

the land of Thiava.  
House lot. Pomahie.  
the land " Thiava.  
House lot. Hodau.

The Ct has 4 Lauhala in the land of Hehai. in the ili of Helewa. The title is from Thiava in the time of Liliha. no one has disputed the claim to the present time.

N<sup>o</sup> 5881. Thiava.

Koolau sworn say I know the land of the Ct in Kahuapuki and Heahala in Hanoke.

- N<sup>o</sup> 1. 4 salt pits in Kahuapuki.
- " 2. 4 potatoe patches in Ulupau.
- " 3. 4 " " " "
- " 4. House lot in the ili of Heaahu.
- " 5. 4 patches of calabashes " "
- " 6. 1 taro patch in the New-aria of Panalaau.
- " 7. 2 " " " " " " " Moanaulu.

N<sup>o</sup> 1 is bounded.

M.  
H.

the land of Kapunae.  
salt pits " Aihara.

- M.  
H. the land Kekahimoku.  
salt pits of Kou.
- N<sup>o</sup> 2. is bounded.  
M.  
H. the land of Kekai.  
High hill.  
M.  
H. the land of Houlan.  
" " " Kekai.
- N<sup>o</sup> 3. is bounded  
M.  
H. the land of Haue.  
sea beach.  
M.  
H. the land of Kapunae.  
High hill.
- N<sup>o</sup> 4. is bounded.  
M.  
H. the land of Linae.  
House lot " Kapunae.  
M.  
H. a brook.  
House lot of Houlan.
- N<sup>o</sup> 5. is bounded.  
M.  
H. the land of Kekai.  
M.  
H. " " " Lihue.  
H. " " "
- N<sup>o</sup> 6. is bounded.  
M.  
H. two patch of Kapunae.  
Palma of Lihue.  
M.  
H. two land of Kapunae.  
the Upland of Keakahala.
- N<sup>o</sup> 7. is bounded.  
M.  
H. two land of Kahaleua.  
M.  
H. " " " Kapunae.  
M.  
H. Moanauli;  
Upland of Keakahala.

The title is from Makahi in the year 1845. no 2. from Kaee. in the year 1846. no 3. 4. 5 from his ancestors in the time of Kamehameha I. no 6. from Tanalaan in the time of Lihua. no 7. from Moanauli in the time of Lihua. no one has disputed his claims up to the present time.

N<sup>o</sup> 2497 Kaheau From Page 45

Kaenakaia sworn say they know the land of Kaheau it is in Hanishe, the ili of Waikapohi.

- N<sup>o</sup> 1. 6 taro patches.
  - " 2. 2 "
  - " 3. House lot in Waikapohi.
- N<sup>o</sup> 1 is bounded.

M.  
H.  
M.  
H.

by the taro land of Haili.  
" pali " Waikapohi.  
" " " " "  
" ili " Punaluu.

N<sup>o</sup> 2. is bounded.

M.  
H.  
M.  
H.

pali of Waikapohi.  
fish pond.  
~~pali of Waikapohi.~~  
pali of Waikapohi.

N<sup>o</sup> 3. is bounded.

M.  
H.  
M.  
H.

the upland of Waikapohi.  
" " " "  
" " " "  
" " " "

His title is from Hala the Hanohiki in the time of Liliha, no one has disputed his title to the present time.

N<sup>o</sup>. 1954. Kalaikeu Ct. From Page 451.

Katuaime the witness say the land is in the ili of  
Hanohohulini 16 taro patches.

N<sup>o</sup>. 1. 16 taro patches and house lot.  
It is bounded.

M. the ili Lippima.  
H. " " Kalohohou.  
M. sea beach.  
H. taro land of Mokuwaia.

This land is from Puhalahua in the time of Lika, no one  
has ever disputed his title.

N<sup>o</sup>. 8336. Ekekuakani Ct. From Page 452.

Puhi sworn say the Ct's land is in the ili of Kalaepea

N<sup>o</sup>. 1. 2 taro patches.  
" 2. 3 "  
" 3. House lot.  
" 4. 2 taro patches.

N<sup>o</sup>. 1. is bounded.

M. the taro land of Katua.  
H. " Creek of Waiale.  
M. " taro land of Tumpum.  
H. " " " " Puhi.

Hele. 1278<sup>13</sup> Olohatule. (Huleana hane

459

Hahuhu Hahikiia Ua ike au i ke kaka ana a Okina i ke  
Olohatule Huleana. Ua ike hoi au i kina ana ma ka Ii. Ioi.  
Hoeia.

Apana 1 6 Lei  
" 2 4 "  
" 3 Hahua hale  
Apana 1 Peni ma palena.

M.  
H.  
M.  
H.

Palima.  
Hawaii.

" Pali:  
Apana 2 Peni ma palena.

M.  
H.  
M.  
H.

Auwai:  
Kula.  
ma lei. Kuucloula.  
Hahawai.

Apana 3 Peni ma palena.

M.  
H.  
M.  
H.

ke Kula.  
" Pali  
ke Makakohau pahale  
Auwai.

Na Pali mai loa iau i ka M 34. 1839, ole mea hekeo.  
Makakohau Hahikiia. Ua like no ke maua ike me Hahuhu  
i hoi ae au.

No 3579<sup>B</sup>. Nainespakce (Hulleana hiale Krom. - L35

Makakaha. Hoohikua. Ua ike au i ke kaka ana o Nainepaka  
i kona Hulleana. Ua ike au i kona aina ma ka Ali o Ho. Heeia.

Apana 1. Ho Moama & Hulā & Kahuakahi  
" 2. 7 Lo.

Apana 1. Penei na palena.

M.  
H.  
M.  
H.

Kahawai.  
aina o Makakaha.  
Pali me ke Hulā.

Anwai.

Apana 2. Penei na palena.

M.  
H.  
M.  
H.

Kahawai.  
Pali.  
aina o Makakaha.  
kae Pali.

Na Makakaha mai loa ia ia i ka M. H. 1839,  
aole hea ia.

Puekahi Hoohikua. Ua like au ke mana ike o  
Makakaha i hai ae mai.



Na Kawana, waa i ka M. H. 1839 aole mea heahea.  
Hikane Koohehikua. Ua like pu no ko maua ike me Mau.

Helu 7619. Hikane. From Page 194.

Mau Koohehikua. Ua ike au i kona aina ma ka Iki o Luluku.  
Hanehe.  
Apana 1 he Moraina o Napawa 27 Loi o Kahuahale  
" 2 1 Loi.  
Apana 1. Penei na palua.

M. ko Hehe.  
H. Hula o Luluku.  
M. Aina " Makaoheue.  
H. Kahawai.

Apana 2. Penei na palua.  
M. Loi o Hanioheue.  
H. Hula " Luluku.  
M. Hewahewanui.  
H. "

Na Kawana mai i ka wa e ola ana o Liliha, aole mea  
hehaea.  
Hanehe Koohehikua. Ua like no ko maua ike me Mau.

Helu 2574. Hewahewanui. From Page 195.

Hehe Koohehikua. Ua ike au i kona aina ma ka Iki o  
Luluku ma Hanehe.  
Apana 1 he Moraina o Mamalahua.  
" 2 8 Loi.  
" 3 10 m Kahuahale.  
" 4 Kahuahale.  
Apana 1. Penei na palua.

M. Hula o Luluku.  
H. ko Hehe.  
M. " Napawa.



H.

Hapawa

Apana 2. Pene ma palena.

M.

Kula o Aulakua.

H.

Aina " Hikane.

M.

" Hehe.

H.

" Hapawa.

Apana 3. Pene ma palena.

M.

poapina o ke Konoheke.

H.

Kula " Luluku.

M.

Aina " Papohaku.

H.

Hahawai.

Apana 4. Pene ma palena.

Ma na arao a pau ke kula o Luluku.

Na Hawelau mai loa i ka wa e ola ana o Liliha, aole mea heakea.

Kulu 4224. Hanioheke. Orate. Form Page 196.

Mano Kooheke. Ua ike au i kona aina ma ka Ili o Luku.  
Kaneohe.

Aua hoili i kana hiki o Hewahewani, ke Moana o  
Kahuapuniia 1 loi hwe mo ke ke Konoheke, ua fili pu mo ke Kahuakaha.

1 Apana. Pene ma palena.

M.

Poapina.

H.

Kula o Luluku.

M.

Hewahewani.

H.

Hahawai.

Na Katakuna mai loa ia ia i ka M. H. 1847, aole mea heakea.

Hehe Kooheke. Ua like mo ke mana ike ome Mano.

Apana 3. 1 Lili o Kahawahale.

M.  
H.  
M.  
H.

Kamihikoia.  
Hula o Lubuku.  
Hewahuwani.  
Kahawai.

Apana 4. 1 Loko o Hamvestra.

M.  
H.  
M.  
H.

Hewahuwani.

Na Hawatau onai i ka M. H. 1847. ole mea keakea.  
Maua Hoohikii. Na ike no au e like me Hewahuwani.

469

465

Testimony taken at Pawa, Waitiki, Pālo, Waikōpe & Waialae.  
April & May 1857. by A. Bishop.

Note the claimants of Pawa all come under the No. 2241. of John J.  
Pawa April 15<sup>th</sup> 1857.

No. 1279<sup>B</sup> Ia Ct.

Kapohaku sworn says I know the land of Ct. It is a Morama  
called Humamam, itoko o ka ili aina o Pawa, Waitiki, Oahu.  
It consists of 2 Apanas, the Morama & house lot.

Apana 1	The Morama, is bounded.
Mauka.	by the land of Oopa.
Waitiki.	" " ili aina " Opu.
Makai	" " land " Haukula.
Honolulu	" " pali belonging to Honolulu.

Apana 2. Kahuahale in the Hula of Kaiaimama in the  
ili of Pawa.  
It is bounded.

Mauka	by the Hula of Honolulu.
Waitiki.	" " " "
Makai	" " land Ct.
Honolulu	a Loko keala of Hauiohamao.

Ct. received his land from John J. in the time of Kaahumama  
& has held in quiet until this present time.

Mahoe sworn says, his testimony is like that of the above which  
is all true.

---

No. 1280<sup>B</sup> Oopa Ct. Deceased.  
Kapohaku, heir.

Mahoe sworn says he knows the land of Ct. He is dead. It is  
not clear that Ct. is the heir as he holds the land under No. J. as  
head man. It is referred to J. to say whether he shall inherit  
the claim.

It is a Morama called, in the is<sup>l</sup> of Pāwaa.

N<sup>o</sup> 1287<sup>B</sup> Mahoe Clt.

Kapohaku sworn, says the land of clt. is a Morama called Palai, in Pāwaa, Waikiki, Oahu.

It contains one Apana, and is bounded.

Mauka.	by the land of Hāhau.
Waikiki.	" " " " Lama.
Makai.	" " " " Mine.
Honolulu.	a pali of Hāhauiki.

It received the land from Ii in the time of Kamehameha and has held it in quiet ever since.

His sworn, says his testimony agrees with the above which is correct.

N<sup>o</sup> 1261<sup>B</sup> Kūhelewa. Clt.

Kapohaku sworn says. The land of clt. is a Morama, called Koohelewa, in Pāwaa, Waikiki, Oahu.

It consists of 2 Apanas, the one Makai, the other Mauka.

Apana 1. Makai is bounded.

Mauka.	by the land of Kaulokama.
Waikiki.	" " " " Mine.
Makai.	" " " " "
Honolulu.	" the loko " " Opu.

Apana 2. is bounded.

Mauka.	by land of Ii. Iudid.
Waikiki.	" the pali.
Makai.	" " land Mahapapa.
Honolulu.	" " pali.

It received the land from Ii in the time of Kamehameha. has held quiet possession of the same until now.

The sworn confirms the above as true testimony. P.S. the above land has been already surveyed.

N<sup>o</sup> 1282<sup>o</sup> Nahuakai Clt.

The sworn says the land of Clt. contains one lot & 2 lots in one piece, together with a Nahuahale in the same.

It is bounded.

Mauka.	by the land Kou of Kekuanawa.
Waikiki.	" " Kahawai.
Makai.	" land " Napohaku.
Honolulu.	" " " " " "

Clt. received the land from Si in the time of Kaahumanu, & has held the same in quiet until now.

Napohaku sworn says the above testimony is true and also his own.

N<sup>o</sup> 1285<sup>o</sup> Namokuaehine, Clt.

Napohaku sworn, says the land of Clt. is a Moaia called Motehaha in Pauaa. Waikiki. Oahu. It consists of 2 Apunas, the land & the house lot. Apuna 1. is bounded.

Mauka.	by land belonging to Pohau.
Waikiki.	the pali.
Makai.	by land of Kekuanawa.
Honolulu.	" the pali.

Apuna 2. House lot in Makiki. is bounded.

Mauka.	by the pali of Moopili.
Waikiki.	" Aulua " Honolulu in Makiki.
Makai.	" " " " " "
Honolulu.	" " " " " "

Clt. received the land by inheritance from his father and has always held it in quiet possession.

The sworn says his testimony is the same as that above which is correct.

The sworn says the land of Clt. is a Moaia called Hahapapa in Pauaa. Waikiki. Oahu. It contains one piece including a house lot & two land.

It is bounded.

Mauka.	by land belonging to Haheloa
Waikiki.	" the pali " Pituni.





Ia sworn confirms the above testimony as true, and says it is also his own.

1283<sup>9</sup> Takaituaana has left, and the following claim is prosecuted by his successor.

N<sup>o</sup> 1283 E Moo Ct.

Napohaku sworn says the land of Ct. is a Moama, called Pohini in Tawaa. Mauka of Waikiki. Oahu. (or Maikai?)

It contains one piece & is bounded.

- Mauka. by Chialolo of Kenuanara.
- Waikiki. " the pali Haiki.
- Maikai. " " land Moko.
- Honolulu. " " pali Moopili.

Ct. received the land from Ii in the time of the present reign, a five years since, & has held it in quiet until now.

Ia sworn confirms the above testimony as true & says it is also his own.

N<sup>o</sup> 1263<sup>12</sup> Haaiakua Ct.

Napohaku sworn says the land of Ct. is an entire valley, called Honealoli in Tawaa. Waikiki. Oahu. It is <sup>in</sup> one piece & is bounded.

- Mauka. by the Mountain Chia.
- Waikiki. " " pali Haiki.
- Maikai. " " Waterfall Chialolo.
- Honolulu. " " pali Moopili.

Ct. received the land from Ii in the time of Kunau, & has held the same in quiet until the present time.

Ia sworn, says his testimony agrees with above, which is true.

Laau, ua hēle, a ua waiho iā.

N<sup>o</sup> 3715<sup>B</sup> Kākina Ait.

Laau sworn, says the land of Ait formerly belonged to himself, and he left it in favor of Kākina to present the claim.

It is a Mōwāina called Kūpāhee in Pāwaa. Kāuka in one piece, and is bounded.

Kāuka.

Wāitiki.

Makai.

Kōnolūlu.

by Kūpāhu a land of Kēkuanāoa  
" pali Wālakaa.  
" Kūpāhu.  
" Pihoni a pali.

Ait received the land from Si, through Kime, who received it from Si in the time of Kōakūmanu, who has held the same in quiet possession ever since.

Kāpohaku. Sworn ever forms the above testimony.  
Ap. 2. a house lot in Pōhākuloa Pāwaa.



472

Waikiki April 16. 1857.

473

Present A. Bishop.

N<sup>o</sup> 2492. Kinikini.

Patanalilo sworn say he knows the land of Claimant. It is a Morama called Kalaupala in the ili Hamohamo, Waikiki, Oahu. Mountains 2 Lois in one piece, and Apana 2. Kaneloa in Puniaia waena, Waikiki contains 2 Lois.

Apana 3. is house lot, in Kekio, Waikiki Kahahei.

Apana 1. is bounded.

Mauka. by the kahawai Manuaua,  
Kekaha. " " ili Kaneloa.  
Makai. " " land of Kaanaana.  
Honolulu. " " " " Kaunakaa.

Apana 2. Kaneloa is bounded.

Mauka. by the land of Makuawiki of Jarrett.  
Kekaha. " " " " Mahoe.  
Makai. " " " " Paakai.  
Honolulu. " " " " Kimo.

Apana 3. Kahuahale - is bounded.

Mauka. by the kula of Kekio of Nawa.  
Kekaha. " " Muluwai of Waianua.  
Makai. " " see shore " Kaiti.  
Honolulu. " " kahawai Kukaunakaa.

Claimant received the land, <sup>and</sup> from his father in law Turakiaiona, in the time of the present reign. One loi of the same has been taken by Konoiki, against his consent. The 2 lois remaining have not been taken, he held them in undisputed possession.

Kaohi sworn says the testimony above is true, except one of the 2 lois has been divided by Konoiki & a part taken and given to another man. Ap. 2. has also been taken or as Claimant confesses has been returned by him to Mr Jarrett.

N<sup>o</sup> 2027. Palaualeo, Claimant.

Kahe Sworn say he knows the land of Claimant. It is a Muraia, called Mookahi, in the ili Mookahi, Waikiki, Oahu. It consists of 1 piece of Lois Land & Apana 2. A house lot in Pomaheke in Hamohamo, Waikiki, Oahu.

Apana 1. is bounded.

Kahe	by the land of Kuewa,
Kekaha	" " " " Naniwa.
Kakaia	" " " " Pehuli.
Honolulu	" " " " Kakaia.

Apana 2. is bounded.

Kahe	by the coconuts in Hamohamo.
Kekaha	" " house lot of Paka.
Kakaia	" " Sea shore.
Honolulu	" " house of Kakaia.

Claimant received his land from Pehuli, in the time of Kakaia & has held it in quest until this time.

N<sup>o</sup> 2845. Kekahuna, Deceased.  
Kahe, Claimant as heir.

Kanemakua Sworn. say he knows the land of Claimant. Apana 1. It contains 2 Lois in Auwai in separate pieces in Mookahi, Waikiki, Oahu. & a hula mahiai adjoining one of the Lois.

Apana 2. A house lot in Hamohamo, Waikiki.

Apana 1. Aloi, Auwai & a hula in Mookahi, is bounded.

Kahe	by land of Paka.
Kekaha	" my Land.
Kakaia	" Land of Kuewa.
Honolulu	" " " Makole.



No 2015. Mookutehua Claimant.

Mahe sworn say the land of Claimant, contains  
3 Lois, 3 Auwais in Mookutehua, Waikitei, Oahu.

It is in 2 pieces of Kalo land & also a house lot in a  
third piece, one loi akaakai & one auwai has been taken  
by Mookutehua, 2 Lois & 2 Auwais remain.

Apana 1. is bounded.  
Mauika. by land of Ohulani.  
Kekaha. " " " Kaulahua.  
Makai. " " " Muiapoi.  
Honolulu. " " " Kapahi.

Apana 2. Kahuakale, in Hamohamo & is bounded.  
Mauika. by the house lot of Mahe.  
M. " " Kahuawai " Muiapoi.  
Mauika. " " Kahuakale.  
Honolulu. " " house lot of Pahu.

Claimant received the land from Muiapoi in the time of  
Kaahumanu, & has held the same except the loi taken in  
quit until now.

Pahu sworn says the testimony of Mahe is correct &  
his own is like it.

---

No 10677. Pupuaka Claimant. Deceased.

Pahu heir

Papuakale sworn say he is the Mookutehua of Claimant  
land. It contains 3 Lois & 3 Auwai in Mookutehua in Waikitei,  
Oahu. Apana 2. A house lot in Hamohamo, Waikitei.

Apana 1. is bounded.  
Mauika. by the land of Kalia.  
Kekaha. " " " Kaulahua.  
Makai. " " " Muiapoi.  
Honolulu. " " " Kapahi.



147

Apāna 2. is bounded  
 Mauka by the Muniu.  
 Kēkaha " " house of Kēkaha.  
 Makai " " sea shore of Hamohamu-hai.  
 Honolulu " " house of Kāa.

Claimant received the land from me in the time of Kaahumanu & has held it in quiet ever since.  
 Mahe sworn says the above testimony is true & his own is like it.

No. 1262<sup>2</sup> Kuatuaia Claimant Deceased.  
 Mauahilo, wahine Hevilinea.

Palaualeo being sworn says he is the Heviliti of Claimant's land & deposed that Kuatuaia made a claim to his land and duly for warded it to the Land Commission. Claimant's heir is therefore admitted to a hearing.

Palaualeo sworn says the land of Claimant is a Meraina of 14 Lois & a kula called Kamukuaula in the Kamukuaula, Waikiki, Oahu. The land is one Apāna & the house in another.

Apāna 1. is bounded  
 Mauka by the land Kōka.  
 Kēkaha " " " Kōka.  
 Makai " " " Hamohamu  
 Honolulu " " " Kamukuaula.

Apāna 2. House lot in Hamohamu-hai & is bounded  
 Mauka by the Muniu of Hamohamu.  
 Kēkaha " " house " Palaualeo.  
 Makai " " sea shore  
 Honolulu " " house of Maui.

Claimant received the land from Maheka in the time of Kaahumanu & has always held the same in undisturbed possession.

Mahe sworn says the above testimony is correct except that the land is in 3 pieces & the house lot in the 4<sup>th</sup>.

N<sup>o</sup> 2539 Upai Claimant.

Kekahuna. Sworn say he knows the land of Claimant. 3 mountains, 3 Lois and 2 Anwai & a house lot in 1 piece called Kaneloa, ili of Kaneloa, Waikiki, Oahu.

It is bounded

Mauka. by the land Hoaka.  
Kekaha. " " " of Kimo.  
Makai. " " " Kekahuna.  
Honolulu " " " Hamohamo.

Claimant received the land from Kapuni, in the time of Kaahumanu, & has held the same in quiet ~~possession~~ now Kimo sworn, says the testimony above is true, & is also his own.

---

N<sup>o</sup> 2392. Kekahuna. Claimant.

Upai sworn say the land of Claimant is a Mwoama, in ili aima of Kaneloa, Waikiki, Oahu. It is in one piece, and is bounded.

Mauka. by the land of Upai, (Mune)  
Kekaha. " " " Paakai.  
Makai. " " " Kapole.  
Honolulu " " " Hamohamo.

It contains 3 Lois in Anwai & a hula min on which the house stands.

Claimant received the land from Mauaiho in the time of Kaahumanu, & has held the same in quiet possession until the present time.

Kimo sworn says the testimony above is correct, & is also his own.

---

N<sup>o</sup> 2373. Kimo Claimant.

Upai sworn say the land of Claimant contains 2 Lois

479

a lot & an Auwai & a Hekekahale in one piece. It is  
in the ili of Kamehewa, Waikiki, Oahu. & is bounded.

Mauika	by land of	Mauikehu
Kekaha	" " "	Konohiki
Makai	" " "	Kekahuna
Honolulu	" " "	Upai

Claimant received the land from Mauikehu in the time of  
Kekahuna, & has held the same in quiet until this time.  
Kekahuna sworn says the testimony of Upai is true & is also  
his own.

N<sup>o</sup> 2018. Opukeaha. Claimant.

Upai sworn say the land of Claimant consists of one  
L<sup>o</sup>. 2 Auwai and a hula house lot in one piece situated in  
the ili of Kamehewa, Waikiki, Oahu. It is bounded.

Mauika	by land	Mauikehu
Kekaha	" the "	of Mauikehu
Makai	" " " "	Upai
Honolulu	" " " "	Kamehewa

Claimant received the land from Mauikehu in the time  
of Kekahuna, & has always held the same in quiet possession.  
Mauikehu sworn says the testimony of Upai is good & is also  
his own.

N<sup>o</sup> 2545. Lane. Claimant.

479

Upai sworn say the land of Claimant consists of 3 L<sup>o</sup>s.  
2 paupau Auwai in one piece in the ili of Kamehewa, Waikiki,  
Oahu,  
Bounded.

Manta. by land called Aotaka.  
 Kekaha. " " belonging to Matakauchi.  
 Makai. " " " Upai.  
 Honolulu. " " " Ofutaka.

Apana 2. 1 Lot in Hanalei, & separated from Apana 1.  
 by land belonging to Matakauchi.

Claimant received the land from Makapopo in the time  
 of Kaahumanu, & has held it in quiet until now.

Kaunaloa sworn says the testimony of Upai is correct & his  
 son is like it.

No. 6088. Manamana 1. Mate.  
 Kapolei Honolulu.

Kaunaloa sworn say the land of Claimant, of 3 Lots  
 1 auwai, & a house lot inclosed.

Apana 1. 3 Lots & auwai in Hanalei, Waiiki, Oahu.  
 is bounded.

Manta. by land of Kekaha.

Kekaha. " " " Paakai.

Makai. " " " Ika.

Honolulu. " " " ili Hamohani.

Apana 2. House lot in Hamohani. is bounded.

Manta. kula of Honolulu.

Kekaha.

Makai. "house" lot of Hamohani.

Honolulu. Water course.

Claimant received the land from Mookapopo in the  
 time of Kaahumanu & has held it ever since.

Kaunaloa sworn says the above testimony is correct  
 and his own is like it.

No. 6679. Manamana 2. Claimant.

481

Kapela sworn say the land of Claimant contains 3 Lots  
in the is of Anaukai, Waikiki, Oahu.

It is bounded.

Mauka.	by the stream of Kuaalua.
Kekaha.	" " " Hamohano.
Makai.	a lot of Kalawala.
Honolulu.	" land belonging to myself.

Claimant received the land from Namaukole in the time  
of Kamehameha, & has held ever since.

Kanakaole sworn says the testimony above is correct and  
his own is like it.

No. 2839

Kahaka, Claimant Deceased.  
Kapela Hevili.

Kahale sworn, say he know the land of Claimant it  
contains 4 Lots & a mahele auwai in one piece in Hamohano  
Waikiki, Oahu. and Apiana 2. a house lot in same land.

Apiana 1. is bounded.

Mauka.	by the auwai of Hamohano.
Kekaha.	" " " " "
Makai.	" " land " " " "
Honolulu.	" " auwai " Hamohano & land of Anaukai.
Apiana 2.	Kahwahale in Hamohano - Kai. is bounded.
Mauka.	by Kula of Honolulu.
Kekaha.	" " " " "
Makai.	" " " " "
Honolulu.	" " " " "

Claimant received the land from Kapaakea, in the time  
of Kamehameha & held the same in quiet till death, as his son does  
now.

No. 8269

Oliver Claimant

Nahuna sworn say the land of Claimant contains  
2 Loo in Anaukai, Waikiki, Oahu, in one piece, and  
It is bounded.

Mauka.	by the lo of Mine.
Kekaha.	" " " " Kapala.
Makai.	" " " " Honolulu.
Honolulu.	" " " " Mine.

Claimant received the land from Hamanole in the time  
of Kaahumanu, & has held the same quiet until the present  
time.

Hamanole sworn says the above testimony is true and  
is also his own.

---

No 6323. Hukeli'iaiau, Claimants.

Aua sworn say the land of Claimants contains 1 Loo  
1 Anwai, he kula, & house lot, all in one piece in the ili  
of Anaukai, Waikiki, Oahu. & is bounded.

Mauka.	by the Kihawai & Hamohano.
Kekaha.	" " lo of Kapala.
Makai.	" " " " Ahu.
Honolulu.	" " kula " Honolulu.

Claimant received the land from Hamanole in the time  
of Kaahumanu, & has held the same in quiet until now.

Hamanole sworn says the testimony of Aua is correct  
& his own is like it.

---

No 8890 Katalaia Claimant.

Makapo sworn say the land of Claimant, contains 3 Loo,  
in the ili Anaukai, Waikiki, Oahu.

It is bounded.

Mauka.	by Kihawai Honolulu.
--------	----------------------

Kekaha. by land Hamohani.  
 Makai. " the land of Niuanu.  
 Honolulu. " " " " Hamohani.

Claimant received the land from Hamantoli in the time of Kaakumani & has held the same in quiet until the present time.

Keako sworn says the testimony of the above is correct & is his own.

N<sup>o</sup> 2126. Keako, Claimant.

Makapi sworn say the land of Claimants, contains  
 2 Pieces, a kula & Pahale in one piece in the ili of Auwēlulu.  
 Waikeiki & is bounded.

Maunā, by land of Kalaiaia.  
 Kapaia, " the ili of Hamohani.  
 Makai, " land " Nabua.  
 Honolulu, " li " Kahuia.

Claimant received the land from Kaakumani & has held the same in quiet until the present time.

Aia sworn says the above testimony is true & is also his own.

N<sup>o</sup> 6324. Hamohani, Claimant.

Hamantoli, sworn say the land of Claimant contains  
 3 Lots a kula in one piece in the ili of Auaukai, Waikeiki,  
 and Apuna 2. a house lot in Uluhou, Kalia, Waikeiki.

Apuna 1 is bounded.

Maunā, by Hamohani.  
 Kapaia, " " Kalia.  
 Makai, " " " "  
 Honolulu, " " " "

Apuna 2. Kahuia. is bounded.

Maunaloa. by the State of Hawaii.  
 Kekaha. " " " " Hamanukoli.  
 Makai. " " sea shore.  
 Honolulu. " " water course.

Claimant received the land from me in the time of Kaahumahu, & has held the same in quiet until now.

Aua sworn says the testimony above is correct and is also his own.

N<sup>o</sup> 6680 Hamanukoli. Claimant.

Hamanukoli sworn say the land of Claimant contains 1 Loo in one piece, & a house lot & a kila in another.

Apana 1. is in the ili of Maunaloa, Waikiki, Oahu, and is bounded.

Maunaloa. by the land of Hamoheame.  
 Kekaha. " " " " "  
 Makai. " " " " " Kala.  
 Honolulu. " " " " "

Apana 2. House lot in Waikehu, Makai of Waikiki.  
 It is bounded.

Maunaloa. by the house lot of Hawaii.  
 Kekaha. " " " " " Hamanukoli.  
 Makai. " " sea shore.  
 Honolulu. " " water course.

Claimant received this land from Hamanukoli in the time of Kaahumahu, & has held the same in quiet until now.

Aua sworn says the above testimony is true, & his own is like it.

Waikiki April 17, 1851.

N<sup>o</sup> 2085. Hamanaloa. Claimant Deceased. A. Bishop. Present  
 Hamana Eorihina.

Makaawili sworn say the land of Claimant consists of



4 Lis in Hamura, Waikato, Oahu. 1 Lis & auwai in Mookahi, Waikato, and a hahuahale in Hamohamo-hai.

Apana 1. 4 Lis in Hamura is bounded  
 Mauka. by the land belonging to Kauihale.  
 Kūkaha. " " " " " Mr. Jernett.  
 Makai. " " " " " " Mano.  
 Honolulu. " " " " " Hamohamo.

Apana 2. A li & auwai in Mookahi is bounded.  
 Mauka. by land belonging to Palaualeo.  
 Kūkaha. " " " " " Haukar.  
 Makai. " " " " " Palaualeo.  
 Honolulu. " " " " " Kahakahi.

Apana 3. Hahuahale in Hamohamo-hai is bounded.  
 Mauka. by hahuahale of Kaamaana.  
 Kūkaha. " " " " " Manakē.  
 Makai. " the sea shore.  
 Honolulu. " " house of Naa.

Claimant received the land from Kaniakihua in the time of Kiniau and held the same in quiet until death and is now in possession of his heir.  
 The sworn says the testimony of Matakauihi is true, & is also his own.

No. 7597 A. Hamahakohi. Claimant

Kaniakihua sworn says the land of Claimant, consists of 3 Lis and a kula mahiai in Auaukai, Waikato, Oahu, in one piece. Apana 2. and 3. Paepepe kaalo in Heleia, Waikato, and a kula mahiai in the same piece. Apana 3. Also a kula & hahuahale in Heleia, Waikato. Apana 4. Also a hahuahale & yard in Nawapua, Waikato. Apana 5. Also a kula mahiai and 3 Lis in Auaukai, near Hamohu, Waikato.

Apana 1. 3 Lis & kula mahiai in Auaukai is bounded.  
 Mauka. by the li Hamohamo.  
 Kūkaha. " " " " "



L37

Apama 2. He ke in Nookahi 24 Lvs; is bounded  
 Manka. by the ili aina Pawa of Mr. Young.  
 Kekaha. " " " " Hakualehe of Hananamaikai.  
 Manka. " " " " Kahupahuapuaa.  
 Honolulu. " " " " Kamohi of Hukuaiehuu.

Claimant received the above land from Liholihoe, & has held quiet possession of the same until now. In the distribution of land by the king among his followers, the above land was assigned to Claimant.

Hanemakua sworn, confirms the foregoing testimony as true, & is also his own.

Continued T. 195 V10 F&NT

No. 2127. Kamanuwa, Claimant.

The sworn say the land of Claimant, is a  $\frac{1}{2}$  li and a paaka anwai in Nookahi 2. Kaitiki, Oahu.

It is bounded,

Manka. by land called Kamilohe of Hanama.  
 Kekaha. " the ili aina Hakualehe " "  
 Manka. " land of Kapahualema.  
 Honolulu. "  $\frac{1}{2}$  li belonging to Kahuliwaa.

Claimant received the land from Kalaimohi in the time of Kamehameha, & has held the same in quiet until now.

Kahuliwaa sworn says the testimony of the is correct and is also his own.

No. 2033. Umi, Claimant.

The sworn say he know the land of Claimant. It consists of 2 Lvs & a house lot.

Apama 1. 2 Lvs in Nookahi, Kaitiki, Oahu, is bounded.  
 Manka. by land belonging to Hanai.  
 Kekaha. " " " " Palanalelo.  
 Manka. " " " " Kahakai.

Honolulu. by land belonging to Aniuwailehua.  
 Apana 2. to Pahale, in Kalia-hai, Waikiki, Oahu.  
 Maunaloa. by the Ala Anupuni.  
 Kekaha. " " Pahale of Nakohe.  
 Makai. " " sea shore.  
 Honolulu. " " house called hale Maika.

Claimant received the land from Kekaha in the time of Ninan, & the house lot from the time of Kalaimoku, & has held the same in quiet until now.

Hanemakua sworn says the testimony of Han. is true, & is also his own.

No 1760 Kuaalea. Claimant.

Name sworn say the land of claimant, consists of 3 pieces, in Hanukuaua 2, Waikiki, Oahu.

Apana 1. A lot in Hanukuaua, is bounded.  
 Maunaloa. by Kapahulu of Hanaima.  
 Kekaha. " " " "  
 Makai. " the land " Hanikuni.  
 Honolulu. " " " " Manalo.

Apana 2. A 1/2 Lot in Hanukuaua, is bounded.  
 Maunaloa. by the keele of Makua.  
 Kekaha. " " land " Kaaunalo.  
 Makai. " " " "  
 Honolulu. " " " " Wailehua.

Apana 3. Pahale in Kapua, Waikiki, is bounded.  
 Maunaloa. by the kula of Kapua.  
 Kekaha. " " house " Ho.  
 Makai. " " sea shore.  
 Honolulu. " " kula of Kapua.

Claimant received the land from Makua in the year 1847, and held it until when he was taken sick, it was then taken from him for no attending upon the work of Honolulu.

The sworn says the above testimony is correct, & is also his own.

No 2511. Waipai. Claimant.

487

Kanemakua sworn say the land of Claimant, is an Uluniu, called Kanemamuhou, in Halia, Waikiki, Oahu. It is bounded.

- Mauka. by the public road.
- Hekaha. " " house of Umi.
- Makai. " " sea shore.
- Honolulu. " " pa Awapuni of Halia.

Claimant inherited the land from his father Kahanauakahi, from the time of Kamehameha, he has held it in quiet.

Kamaea sworn, says the above testimony is true, and is also his own.

Waikiki, April. 18th 1850.  
A. Bishop. Present.

No 1616. Keuama. Claimant.

Hekikaloo sworn, say he knows the land of Claimant. It contains 3 Loo in the ili of Kaneohe, Waikiki, & a house lot in Kalaepohaku, Waikiki, Oahu.

The loo are bounded.

- Mauka. by the land belonging to Kalama.
- Hekaha. " " " " " Kamakoa.
- Makai. " " " " " Keoua.
- Honolulu. " " water course of Halia.
- Apana 2. House lot is bounded.
- Mauka. by the kula of Kalaepohaku.
- Hekaha. " " house " Kuluwaa.
- Makai. a loo of Kapu.
- Honolulu. by the house of mine Hekikaloo.

Claimant received the land from Nanaiakalani in the time of Kiiwa, & he has held the same in quiet, until the time Kalama, took away the principal loo for a hole without his consent or fault.

He sworn says the testimony above is correct, and is also his own.

490

N<sup>o</sup> 1782.

Kahope. Claimant.

471

Kanemakua sworn say the portion of the claim of Kahope is Apana hale in Helemon, Waikiki, Oahu.

It is bounded.

- Mauka. by the cocoanuts of Helemon.
- Helemon. " " pahale belonging to one.
- Makai. " " Sea shore.
- Honolulu. " " pahale of Oahu.

Claimant received the house lot from Waahumanu, in the time of Kamehameha and has held the same in undisputed possession ever since.

Kai'a sworn says the above testimony is true, & is also his own.

3721<sup>B</sup>

N<sup>o</sup> ~~1897~~  
wrong N<sup>o</sup>

Makuaole. Claimant.

Claimant appear & made oath that his claim was duly made out & presented by Hamalanai, but is missing, he is therefore admitted to a hearing.

Kameha sworn, says he is Claimants Konehiki, and is knowing to his making out his claim. The land contains 5 Loo in one piece in the ili of Heahou, Waikiki, and Apana 2, 4 Puuones with a hale in Heahou ile, Waikiki.

Apana 1. is bounded.

- Mauka. by the ills aima Kalia.
- Helemon. " " branch of Makole.
- Makai. " " " Kolea.
- Honolulu. " " " Kauhau.

Apana 2. Kapuone & hale, is bounded.

- Mauka. by the ili Paakea.
- Helemon. " " band of Waahumanu.
- Makai. " " " Halea.
- Honolulu. " " " Timatau.

Claimant received the land from Panelua in the time of Waahumanu & has held it in quiet ever since.

Kauhao sworn says the testimony of Hannea is true, and is also his own.

N<sup>o</sup> 4286<sup>1</sup><sup>B</sup> Hannea, Claimant.

Claimant appeared & made oath that his claim was duly made out and presented by Kalamā. he is therefore admitted was hearing.

Kapāka sworn say he knows the land of Claimant. It is a *Muraina* in Kēdūhou, Wāhikī, Oahu. It contains 4 pieces

Apāna 1. contains 7 Lois, & is bounded  
Mānuka. by the land of Kamāukōli.  
Kēkaha. " " " Pāhā of Mr Young.  
Mākaia. " " " of Kūluwāilehua.  
Kōmōlūlu. " " " Piliāmo.

Apāna 2. contains 1 Loi, & is bounded.  
Mānuka. by land of Kēkūaimūlāma.  
Kēkaha. " " " Makōli.  
Mākaia. " " " Mākūāole.  
Kōmōlūlu. " " " Kānkaō.

Apāna 3. contains 5 Pūmōne & a hūla. is bounded.  
Mānuka. by land Kāuāile.  
Kēkaha. " " " Kapāka.  
Mākaia. " " " Kālia.  
Kōmōlūlu. " " " Pūnālau.

Apāna 4. contains 2 pūmōne called Kūlekolā. is bounded.  
Mānuka. by land of Kāhūwālani called Kāhina.  
Kēkaha. " " called Kāmōku, belonging Kānāina.  
Mākaia. " " " Kālia.  
Kōmōlūlu. " " " "

Claimant received the land from Lihōlīho & has held the same in quiet ever since.

Kānkaō sworn confirms the above is true.



No 1260<sup>B</sup> Kalacone, Claimant.

Kamevuu wife of Claimant appeared & took oath that the claim of Kalacone was duly made out and presented by Kaauwai, he is therefore admitted to a hearing.

Kaauwai sworn say he knows the land of Claimants, It contains 2 Lois called Haimkapu in the ili of Halia, Waikiki, Oahu. It is in one piece. It is bounded,

- Mauka. by the land of Hekuanulama,
- Hekaha. " " "
- Hakai. " " " Niukukahi of Wai.
- Honohulu. " " " of Kihopuu.

Claimant received the land from Kahuakimui in the time of Kaahumanu, the only thing that has obstructed a peaceful possession of the same, is that it is claimed by Mabo a man that held the land under him, and received called it his own.

Kuaana sworn says the testimony above is true, and his is like it.

No 1980<sup>B</sup> Hoale, Claimant. See 1980<sup>B</sup> Index.

Josepa sworn say he knows the land of Claimant. It contains 2 Lois & a Pukuu Auwai in Piliamoo, Waikiki, Oahu. It is divided into 2 parts by a Loi of Kuaana. Apana 1. is bounded.

- Mauka. by the loi of Kuaana.
- Hekaha. " land " Kaauwai.
- Hakai. " " " Kenua.
- Honohulu. " the Kahaui of Halia.

Apana 2. a Loi, is bounded.

- Mauka. by the land of Kuaana.
- Hekaha. " " " Kaauwai.
- Honohulu. " " " Kahaui.

Claimant received the land from Lolo, in the time of

of Kekauloohi. & he has held it in quiet until now.  
Kajua sworn says the testimony of Iodepa is true,  
and is also his own.

---

N<sup>o</sup> 8282 Heaka. Claimant.

Claimant's land has been taken by Konoheki, & confirmed  
by the Linnakaian.

---

N<sup>o</sup> 1834. Ohifua. Claimant.

Koifua sworn say he knows the land of Claimant.  
It contains 1 Lei & an Auwai in one piece, & a Hakuakale  
in another.

Apana 1. the lei is bounded.

Maaka. by my land.

Kekaha. " land of Maaka.

Maakai. " " " Mine.

Konoheki. " " " Heak.

Apana 2. Pahale house yard, is bounded.

Maaka. by kula of Maakai.

Kekaha. " " " Konoheki.

Maakai. " " " "

Konoheki. " " " Paaka.

Claimant received the land from one the Konoheki in  
the time of Hinai, & has held it in quiet until now.

Maauki sworn says the testimony above is true, and  
is also his own.

Sec P. 26, 27 V. 10

---

N<sup>o</sup> 1833 Maauki. Claimant.

Koifua Konoheki sworn say the land of Claimant contains  
2 Leis & a Paaka Auwai, in one piece, and  
is bounded.

Maui. by land of Kauihewa.  
 Keolu. " " " " " " " "  
 Maui. " " " " " " " "  
 Honolulu. " " " " " " " "

Claimant received the land from one in the time of Kamehameha, & has held the same in quiet until now.  
 Chipua sworn says the testimony of Kapiuna is true, and was is also like it.

<sup>4958</sup>  
 No 4980. Kamepuaa. Claimant, or Kamekuaa.

Keolu sworn say the land contains 2 Loes and an Auwai in one piece and a Pahale in another.  
 Apranah the loe auwai Kamepuaa, Waihihi, Oahu, and an bounded.

Maui. by land of Kalaia's.  
 Keolu. " the land Kamepuaa of Kapakapa  
 Maui. " " " of Kamepuaa, called Kamepuaa  
 Honolulu. " " " Kamepuaa.  
 Apranah 2. the Pahale is situated in Kamepuaa, Waihihi, and is bounded.  
 Maui. by land of Kamepuaa.  
 Keolu. " " " " "  
 Maui. " " " " "  
 Honolulu. " " " " "

Claimant received the land from Kamepuaa in the time of Kamehameha, & has held the same in quiet until the present time.  
 Kamepuaa, sworn affirms the above as true & says his own is like it.

No 1844. Kamepuaa. Claimant.

Keolu sworn say the land of Claimant contains 2 Loes.

✓ as Ouwai in the iti of Warohiaia, Waikiki, Oahu.

It is bounded.

Mauka. by the land of Niue.  
Kekaha. " " land of Pahoa.  
Makai. " " Piliama's iti and.  
Honolulu. " " iti of Kiki.

Claimant received the land from Kiohuhu in the time of Kekaunohi, ✓ has held the same in quiet until now.

Kaiarakohua sworn says the testimony of Niue is true, ✓ his own is like it.

---

No: 3751 B Pau, Claimant

Claimant appeared ✓ made oath that he has duly entered his claim according to the law, the same is therefore admitted to a hearing.

Ho'a sworn, says he knows the land of Claimant and was testified the same before the Land Commission, but as the claim is missing, he is willing to do the same again.

The land consists of 3 Lots in the Mo'ama Moomuku, iti Moomuku, Waikiki, Oahu. It is bounded.

Mauka. by my land.  
Kekaha. " land of Kukaheke.  
Makai. " " " Niue.  
Honolulu. " " " Kiki.

Claimant received the land from me in the time of Kaahumanu, ✓ has held quiet possession of the same until the present time.

---

Waikiki, April 29, 1850.

No: 1813 Keaka, Claimant.

Claimant appeared ✓ made oath that his claim has been duly made out ✓ presented by Ke'ani, he is

Therefore admitted to a hearing.

Now sworn say the land of Claimant contains 2 Lois in the il. Eleamba, in one piece. It is bounded.

- Mauka by the land of Pankuwhie, Tiki
- Tetaha " " " " " " " " " " " "
- Makau " " " " " " " " " " " "
- Honolulu " " " " " " " " " " " "

Claimant received the land from Hamua in the time of Hinian & has held quiet possession until now.

Manupua, sworn says, the above testimony is true & is also his own.

No 3756<sup>B</sup> Paete. Claimant.

Waikiki. April. 28. 1854.

Claimant appeared & made oath that his claim has been duly entered according to law, the same is therefore admitted to a hearing.

Hawaiana, sworn, says he knows the land of Claimant. It contains 2 Lois & a kula in one piece, & a Pahale in another. Aprana 1. is situated in the il. Paete, Waikiki. Oahu & is bounded.

- Mauka by the land Haukiki of Haauwai.
- Tetaha " " " " " " " " " " " "
- Makau " " " " " " " " " " " "
- Honolulu " " " " " " " " " " " "

Aprana 2. the house lot is situated in Paete. bounded.

- Mauka by the kula Paete, of Pahau.
- Tetaha " " " " " " " " " " " "
- Makau " " " " " " " " " " " "

Honolulu Aprana 3. of Paete is an ama lile. It is a lile hale in Paete, Waikiki.

- Mauka by land of Pele.
- Tetaha " " " " " " " " " " " "
- Makau " " " " " " " " " " " "
- Honolulu " " " " " " " " " " " "

Claimant received the land from Waaka. in the time  
of Kekuanihiki, & has held the same in quiet until now.  
See Page 414. V.S. F. Testimony No. 1536.

No. 2287<sup>13</sup> Mahau. Claimant. Deceased.

Kawahine to Koronina.

Claimant. appeared in the person of his widow & made oath  
that his husband's claim had been duly presented by him  
to the Land Commission, she therefore admitted to a hearing.

Nameakonu sworn. says he knows the land of Claimant  
It contains one Loi called Hanimano in the ili Hanamoku.

Waiitiki. Oahu. in one piece & a kahua hale in another  
which house is situated also in Hanamoku.

Apiana 1.	is bounded.
Mauka.	by land of Lukuahale.
Kekaha.	" " " Mahoe.
Makai.	" " " Aue.
Konohuku.	" " " Heawe.

Claimant received the land from Hanuichi in the time  
of Kaahumanu, & has held the same in quiet until his  
death, since which time Hanuina has the land without  
giving the widow any compensation, she therefore deeling  
giving it up.

Pupule sworn says the above testimony is true and is  
also his own.

Waiitiki. April 29. 1852.

No. 2549. Luwaku. Claimant.

Kofooua sworn say, he knows the land of Claimant.  
It contains 3 Apiana 2 of the land & one Kahua hale.

Apiana 1. contains 2 Lois & a paaka Auwai in the ili of  
Maulukitapu. Waiitiki.

Mauka.	by the land belonging to me.
Kekaha.	" " " " " Heawe.
Makai.	" " " " " Hanuiki.

Honolulu. by land of Paahao.  
 Apuanā 2 contains 2 Lois in Maulukihope, Waikiki.  
 it bounded.  
 Maunaloa. by the land of Lolon.  
 Kēhaha. " " " " Paahao.  
 Makai. " " " " Kahuatani.  
 Honolulu. " " " " Paahao.  
 Apuanā 3. Kahuatani situated in Maunaloa ili of Waikiki.  
 Waikiki. is bounded.  
 Maunaloa. by the lolo belonging to Maunaloa.  
 Kēhaha. " " land of Makai.  
 Makai. " " " Kala, of Kēhaha.  
 Honolulu. " " " Uua.

Clamant received the loie from me in the time of Ninoo.  
 & has held the same in quiet until now.  
 He also inherited his horse lot from his father.  
 Kaanaana sworn says confirms the above as true & says it is  
 also his own.

No. 2530 B. Washu Clamant. Deceased.  
 Kameahaku w. Honolulu.

Clamant appeared & made oath that the claim of her husband was duly made out & present by Kamehaku, the same is therefore admitted to a hearing.

Keka sworn says he knows the land of Clamant. It is a Loi & a paunee Auwai in one piece, in the ili of Piliama, Waikiki & is bounded.

Maunaloa. by the land of Kewau.  
 Kēhaha. " " " " Kapaole.  
 Makai. " " " " Kahuatani.  
 Honolulu. " " " " Kahuatani.

Clamant received the land from Aea, in the time of Ninoo. & has held the same in quiet until the present time.  
 Aea sworn confirms the above testimony as true, and says it is also his own.

Claim given up to Kahuatani, Honolulu. Dec. 3. Costs.  
 Note of pay must taken to Justice.

No. 2531. B. Kaloaka. Claimant. Deceased.

Aea & Hanepuaa, and Hoovina.  
Keaka sworn say the land of Kaloimant, contains 2 Lois in one  
piece, & is bounded.

Mauka. by the land of Pihiki.

Kekaha. " " " "

Makai. " " " " Kaloawa.

Honolulu. " " Kahawai of Kalia.

Claimant received the land from Aea in the time of Kinau.  
& has held the same in quiet until now.

Aea & Hanepuaa made oath that they were knowing to the  
claim of Kaloimant; it was written & presented by Kaawai.

---

No. 1302. Keau. Claimant.

Claimant appeared & made oath that his claim was duly made out  
and presented by Tiki, the same is therefore admitted to a hearing.  
Keaka sworn says he knows the land of Claimant. It contains  
2 Lois & a hula in one piece & a kahukahale in another, the land  
is in the ili of Tiki, Waikiki, & the house lot in Waiake.

The land is bounded.

Mauka. by the land of Kapaawa.

Kekaha. " " Kahawai Pahoa.

Makai. " " land of Kapaawa.

Honolulu. " " Namaka.

Apana 2. the Kahukahale in Waiake, is bounded.

Mauka. by the Pahale of Keawehaukaha.

Kekaha. " " Kahawai of Kalia.

Makai. " " Waiake a hula.

Honolulu. " " " "

Claimant received the land from Kaawahema in the time  
of Kinau. & has held the same in quiet until the present time.  
Hanepuaa sworn says the testimony above is true, & his own  
is like it.



The claims of Palolo were not furnished to me, & I had to 501  
take the testimony of such as had not given it at Honolulu, without  
them, the claims surveyed by me, not in this testimony were said to  
have been testified at Honolulu.

Palolo, Waikiki. May 1. 1857.  
Present. Bishop.

No 3757<sup>13</sup> Paala, Claimant.

Claimant appeared & took oath that he has duly made out  
his claim by the hands of Kanaiurua, & he is therefore admitted  
to a hearing.

Kekoa's sworn say the land of Claimant, consists of 2 Mors  
in the ill of Hekeia, Palolo, Waikiki. & is bounded.

Apana 1.

Mauka. by the land of Upepe & Honolulu.

Kekaha. " " Paama.

Makai. " " land of Honolulu.

Honolulu. " " Kapahulu of Lunalilo.

Apana 2. is bounded.

Mauka. by land of Paala.

Kekaha. " house " Hawaiihae & Paama.

Makai. " " " Honolulu.

Honolulu. " land Kapahulu.

Claimant received the land from Pehu in the time of Liholilo  
& has held quiet possession until now.

Hawaiihae sworn says the above testimony is true & is also  
his own.

No 8285 Heawe, Claimant.

Claimant appeared & made oath that he has regularly  
made out his claim, & presented it.

Kekoa's sworn says the land of Claimant, contains 2 Apana  
& is a Mowana in Hekeia, Palolo, Waikiki. & is bounded.

Apana 1.

Maunaloa, by land of Honolulu.  
 Hikiwa, " the Pa'aina.  
 Makai, " " land of Honolulu.  
 Honolulu, " " " Keku.  
 Apana 2. is bounded.  
 Maunaloa, by land of Honolulu.  
 Hikiwa, " " " Kouwelo.  
 Makai, " yard of my house.  
 Honolulu, the kula of Keku.

Claimant received the land from Pehu in the time of Liholiho & has held it in quiet until now.

Hawa'ahae sworn says his testimony agrees in the above which is true.

---

No. 3745<sup>13</sup>. Nahale, Claimant.

Claimant made oath that his claim has been duly presented. Panaua sworn say the land of Claimant, is a Mowaina called Kapuna'ia of Kapahulu, Palolo, Waikiki. It contains one piece. & is bounded.

Maunaloa, by the land of Luahiva  
 Hikiwa, " " " Keku.  
 Makai, " " " of Honolulu.  
 Honolulu, " " Kapawai.

Claimant received the land from Maana in the time of Kiiwa. & has always held it undisturbed.

Keekapu sworn say the above testimony is true, & is also his own.

---

No. 1896. Maunaloa, Claimant.

Claimant appeared & took oath that his claim has been duly sent in, & he is therefore admitted to a hearing.

Panaua sworn says the land of Claimant, is Mowaina

503

itoko o ha ili o Kapakapu, Palolo, Waikiki, contains 22 Lots &  
a hula in one piece. & is bounded.

Mauka.	by land of Honolulu.
Hikina.	" hula "
Makai.	" the ili of Kalia.
Honolulu.	" " hula of Honolulu.

Claimant received the land from Haniko in the time of King  
and has held quiet possession until now.

Hammans sworn confirms the above & says it is his own.

---

N<sup>o</sup> 3412 B. Haniko. Claimant.

Claimant appeared & made oath that his claim were duly  
made out by Kaawai & sent in, he is therefore admitted to  
a hearing.

Panauwa sworn says the land of Claimant, is a Moama  
called Hauku ili of Waikiki, Palolo, Waikiki, It contains, 2 Apana  
Apana 1. is bounded.

Mauka.	by land of Kala.
Hikina.	" " " Honolulu.
Makai.	" " " Kapuku.
Honolulu.	" " " Honolulu.

Apana 2. is bounded.

Mauka.	by land of Honolulu.
Hikina.	" " " "
Makai.	" " " Hawaii.
Honolulu.	" " " Honolulu.

Claimant received the land from Teshokalo in the time of  
King, held it until the time when the King returned it, when Claimant  
transferred his claim to Amala the present occupant who  
desires to prosecute the claim, Haniko is ready to declare the same  
to the Land Commission.

Mahana sworn says the above testimony is true & is also his own.

504

325  
Tahiti, May 2, 1857.

N<sup>o</sup> 3415 B. Waikuu, Claimant.

Claimant appeared & made oath that he had regularly presented his claim, & is therefore admitted to a hearing.

Hawa sworn say the land of Claimant is a Muraia called Hawamaaia ili, Waikuu, Tahiti, Waituku. It contains

7 Lois & a kula in one piece, and is bounded.

Mauka.	by land of	Korohiki.
Heikina.	" "	Hoapuku.
Matea.	" "	Ta.
Korolulu.	" "	Pakui.

Claimant received the land from Hataaata in the time of Hekeawohi, & has held it in quiet until now.

Pakui sworn says the above testimony is true, & his own agrees in the it.

---

N<sup>o</sup> 3736 B. Pakui, Claimant. 10623 India N<sup>o</sup>

Claimant appeared and made oath that his claim was duly made out & presented a copy of which, he being, The same is therefore admitted to a hearing.

Ta sworn say the land of Claimant, is a Muraia called Puanou ili of Waikuu, Tahiti, Waituku, in one piece, is bounded.

Mauka.	by the house lot of	Lini in	Pakui.
Heikina.	" "	land	" "
Matea.	" "	a hole.	" "
Korolulu.	" "	Haukoo.	" "

Claimant received the land from Hataaata, in the time of Hekeawohi & has held it in quiet until now.

Hawa sworn says the testimony of Ta is true & his own is like it.

No. 3737<sup>13</sup> Kaimaka. Claimant. Lee 8289

Claimant appeared and made oath that his claim was duly made out & presented by Nawahukua & presented, the same is therefore admitted to a hearing.

Nakas sworn say the land of Claimant is a *Moo-aina* called Niho in the ili of Waialeale, Palolo, Oahu, in 2 Apana and a house lot in another. Apana 1. is bounded.

Maunaloa. by land of Kaiaea.  
Kihuna. " " " Honolulu.  
Makai. " " " Puunawa.  
Honolulu. " kula " Honolulu.

Apana 2. is bounded.

Maunaloa. by land of Kaiaea.  
Kihuna. " " " Honolulu & Hahaione.  
Makai. " " " Puunawa.  
Honolulu. " the Hoole.

Apana 3. Kahuakala in Hanalei, Waialeale, Palolo  
It is bounded on all sides by the kula of Honolulu.  
Claimant received his land from Hamaka, in the time of Kiriwa, & has held it in quiet ever since.

Kaiaea sworn confirms the above as his own testimony

No. 3738<sup>13</sup> Kōhina, Claimant.

Claimant appeared & made oath that his claim was duly made out & presented by Kamae, the same is therefore admitted to a hearing.

Kahakauia sworn say the land of Claimant is a *Moo-aina* called Pakaia, in the ili " Pihole, Palolo, Waialeale.  
It is one piece & a house lot in another.

Apana 1. is bounded.

Maunaloa. by the land of Honolulu  
Kihuna. " " " Makai.  
Makai. " " ili aia Waialeale  
Honolulu. " " " "

Apana 2. Kahuakala in Kōpūhan in Pihole, and.:

is bounded.  
On all sides by the *Teuwhiki* land.

Claimant received the land from *Papaanaka* in the time of *Teuwhiki*, & has held it in quiet ever since.

*Mahoe* sworn says the foregoing testimony is true, & is also his own.

Palo. May 3. 1851.

N<sup>o</sup> 3720<sup>13</sup> *Kakakauwika*, Claimant.

Claimant appeared and made oath that his claim has been duly made out and presented by *Uini*. The same is therefore admitted to a hearing.

*Mahoe* sworn says the land of Claimant, is a *Morama* *Punaula* in the *ili* *Pukele*, *Palo*, *Waikiki*. It is in 3 pieces

*Apana* 1. Contains 6 *Lois* & is bounded.

- Mauka*. by land of *Lii*.
- Kiikina*. " " " *Kaulakoa*.
- Makai*. " " " " "
- Konohulu*. " " " *Waiupe*.

*Apana* 2. is bounded.

- Mauka*. by land of *Teuwhiki*.
- Kiikina*. " " " *Lii*.
- Makai*. " " " *Teuwhiki*.
- Konohulu*. " " " *Waiupe*.

*Apana* 3. *Kakauwika*, is bounded.

- Mauka*. by *Palo* of *Mak*.
- Kiikina*. " land " *Teuwhiki*.
- Makai*. " " " *Lii*.
- Konohulu*. " " " *Mak*.

Claimant received the land from *Papaanaka* in the time of *Teuwhiki*, & has held it in quiet until now.

*Konihama* sworn says the above testimony is true & is also his own.

No. ~~371~~<sup>3</sup> Mahoe, Claimant  
10169

Claimant appeared & made oath that his claim was duly made out & presented by Hamae, the is therefore admitted to a hearing. Hwahakauwira sworn says the land of Claimant is a Mowama called Hohenui, etc. of Pukete, Palolo, Waikiki.

It is in 2 pieces, the land & the house lot.

Apama 1. is bounded.

Mauka. by land of Konoehiki.

Hikina. " " " " " " " " " " " "

Makai. " " " " " " " " " " " "

Honolulu. " " " " " " " " " " " "

Apama 2. Hale is situated in Moopuli, Pukete, & is bounded.

Mauka. by hula of Konoehiki.

Hikina. " " " " " " " " " " " "

Makai. " " " " " " " " " " " "

Honolulu. " " " " " " " " " " " "

Claimant received the land from Papuanaha in the time of Hekauwahi & has held it in quiet until now.

Hohana sworn confirms the above as true & says his own is like it.

No. 372<sup>3</sup> Opunui, Claimant. Deceased.

Kahualula, Grand daughter & Heir.

Kahualula appeared & took oath that his Grand father had his claim duly made out & presented by Makakuelua, the same is therefore admitted to a hearing.

Kaalu, sworn says the land of Claimant is a Mowama called Makapuaa in the etc. of Hainao, Palolo, Waikiki.

It is in 2 pieces, and contains 5 Lots & a hula & is bounded.

Mauka. by land of Halamo.

Hikina. " " " " " " " " " " " "

Makai. " " " " " " " " " " " "

Honolulu. " " " " " " " " " " " "

Opunui received the land from Ahuanaka in the time of





It is in 4 Apana, contains 8 Lois & a Kula.

It is bounded.

Mauka by land of Honolulu.  
Kikina " " " "  
Maikai " " " "  
Koolulu " " " "

Claimant received his land from Opunui in the time of Kinau.  
& has held the same in quiet until now.

Kinoun sworn says the above testimony is true & is also his own.

N<sup>o</sup> 8290

N<sup>o</sup> ~~755~~<sup>13</sup> Kinoua. Claimant.

Claimant appeared & made oath that his claim was duly  
made out & presented by Nahakuelua the same is therefore  
admitted to a hearing.

Kawainui sworn say the land of Claimant is a Mooma  
called Kapanana, ili of Waianua. Palolo. It contains 6 Lois  
& a Kula in one piece, & is bounded.

Mauka by land of Honolulu.  
Kikina " " " "  
Maikai " " " Kapuni.  
Koolulu " " " Honolulu, the Kapanana.

Claimant received the land from Opunui in the time of Kinau,  
& held it still in quiet.

Pa sworn says the above testimony is true & is also his own.

N<sup>o</sup> 10622. Pa. Claimant

Claimant appeared & made oath that his claim was duly  
made out by Nahakuelua the same is therefore admitted to a hearing.

Makana sworn say the land of Claimant is a Mooma called  
Kahali, ili of Waianua. Palolo. Waihihi.

It is in one piece contains 9 Lois & a Kula.  
& is bounded.

Maui by land of Hoahau.  
 Hikiina " " " Honolulu.  
 Makai " " " "  
 Honolulu " " " "

Claimant received the land from Opunui in the time of Hiniau & has held the same until now.  
 Hinoua sworn says the above testimony is true & his own is like it.

N<sup>o</sup>: 3734<sup>1</sup> Hawaiiapule, Claimant. Dec 1865

Claimant appeared & made oath that his claim was duly made out & sent in by Nahaakua the same is therefore admitted to a hearing.

Nahana sworn say the land of Claimant, is a Nooana called Holoko, iii of Kapahulu, Palolo, Waikiki, Oahu.

It is in one Apana, 11 Lois, & a Kahuahale in Kapahulu in another piece.

Apana 1. It is bounded.

Maui by the land Heaunai.  
 Hikiina " " " of Honolulu.  
 Makai " " " " Pookiwi.  
 Honolulu " " " " Auueloa.

Apana 2. Kahuahale in Kapahulu. is bounded.

Maui by land of Nahana.  
 Hikiina " " " " Hekei.  
 Makai " " " " Pukele.  
 Honolulu " " " " Honolulu.

Claimant received the land from one in the time of Hekaulaha & holds it in quiet at this time.  
 Lolo sworn says the testimony of Nahana is true, & is also his own.

No. 3416 B. Poshui. Claimant.

Claimant appeared & made oath that his claim was duly made out by Tufutka, & presented by him. The same is therefore admitted to a hearing.

Mahana sworn say the land of Claimant, contains 3 Lois in one piece & a Mowama in another. The Lois are in the Mowama Kavaikole, ili of Kapahulu, Palolo, Waikiki. It is bounded,

Mauka, by the land of Hamana.

Kukui, " " " " Kulululu.

Makai, " " " " Luahua.

Konohiki, " " " " Kawaewela.

Apana 2, House lot in Kapahulu, & is bounded on all sides by land of Konohiki.

Claimant received the land from one in the time of Keoaulohi, & has held it until now.

Hamana sworn says the testimony of Mahana is true, & is also his own.

No. 1873. Hamana. Claimant.

Claimant appeared and made oath that his claim was duly made out by Charum & presented the same is therefore admitted to a hearing.

Mahana sworn say the land of Claimant, is a Mowama called Kapuna 2, in the ili Kapahulu, Palolo.

It is in one piece, contains about 10 Lois. The House lot is in another piece at Kapahulu.

Apana 1, is bounded.

Mauka, by land of Konohiki.

Kukui, " " " " Kukui.

Makai, " " " " Poshui.

Konohiki, " " " " Konohiki.

Claimant received the land from one in the time of Keoaulohi, & has held it in quiet until now.

573  
Waikupe May 5<sup>th</sup> 1851.  
Present A. Bishop.

N<sup>o</sup> 2917 Kārahū. Claimant.

Kāhū sworn say the land of Claimant, is a *Stula māhiai* in the *di* of Kāhikāhū, Waikupe, Tōna, Oahu.

It is in one piece, & is bounded,  
Mānoa, by the land Papalea.  
Kōkūma, " " pale Papalea.  
Mānoa, " " land Māmūhūwai.  
Kāialea, " " Water course.

Claimant received the land from Kōkūma in the time of Kōhāna, & has always held the same in quiet.  
Kāhū sworn says the above testimony is true & is also his own.

---

N<sup>o</sup> 2275 B. Kōkūantāhū.

Kāhū sworn says the land of Claimant, is a *Stula māhiai* called Kōkūantāhū in the *di* of Papalea, Waikupe, Tōna, Oahu.

It is in one piece, & is bounded,  
Mānoa, by the Kōkūantāhū.  
Kōkūma, " " "  
Mānoa, " " "  
Kāialea, " " land of Kōkū.

Claimant received the land from one in the time of Kōhāna, and has held the same in quiet until now.

Kāhū sworn says the testimony of Kāhū is true, and is also his own.

---

N<sup>o</sup> 2277 Kōhelaumeki. Claimant.

Kōhelaumeki sworn say the land of Claimant, is an *Ep. āna* *di māhiai*, called Kōhela, in the *di* of Kōhāna, Waikupe, Tōna, Oahu.

It contains 3 pieces. & is bounded.  
 Maunā, by land of Konoheki.  
 Kikina, " the Pali.  
 Maikai, " " land of Konoheki.  
 Waialae, " " " " Kauweli.  
 Apana 2. is called Maunā ili Pūshu, & is bounded.  
 Maunā, by land of Konoheki.  
 Kikina, " the Pali.  
 Maikai, " " land of Konoheki.  
 Waialae, " " " " Kauweli.  
 Apana 3. In the ili of Kaohai, is bounded.  
 Maunā, by the land of Kalaawai.  
 Kikina, " " " " Makainā.  
 Maikai, " " " " Opunui.  
 Waialae, " a Pali.

Claimant received the land from Kumuhonua in the time of Kinan. & has held it in quiet until now. Kalvi sworn confirms the above as true & says his own is like it.

2278 Keala lot

Kumuhonua sworn, says the land of lot is an Apana ili āina mahiai called Kōkū in the ili of Pōkii, Waialeale, Oahu. It contains 4 pieces.

Ap. 1. is bounded

M. by the land of Kahalekōa. Kik. by the water course M. by the Kōke Kōkū. K. by the pali.

Ap. 2. is bounded

M. by the land of Naule called Kākainoho. Kik. by the Kahiawai. M. by the land of Kahalekōa. Waialae. by the pali.

Ap. 3. is bounded.

M. by the pali. Kik. by the land of Kaohai. M. by the land Pōkū. Waialae. by the pali.

Ap. 4. is bounded.

M. by the land of Makainā. Kik. by the land Kaohai. M. by the land Kauweli. Waial. by the pali.

Claimant has held quiet possession from the time of Kinan.

*Kuumukouma* sworn, says. The land of Claimant is an *apana ili* in *Maaka*, *Mauike*, *Oahu*. It is in one piece & is bounded.

M. by *Kalo* a band of *Konohiki*. *Hiki* by the *Hahawai* Mt. by the *Pahale* pali. It by the land of *Kuumukouma*.

Claimant received his land from *Maikaina* in the time of *Hinani* and has held it in quiet until now.

*Kalo* sworn, says. The land of Claimant as described above and also his own testimony.

2004

*Maikaina Mt*

*Haluwa* sworn, says. The land of Claimant is an *apana ili* in *Hauelua*, *Mauike*, *Oahu*. It contains 4 pieces.

and is bounded Ap. 1

M. by the land of *Konohiki*. *Hiki* by the same. Mt. by *Poloa*.  
It by the *Faama*.

Ap. 2. is called *kula* *Kahalekane* & is bounded.

M. by the *kula* *Kamaka*. *Hiki* by the *kula* of *Nauwele*. Mt. by the *kula* of *Huewa*. It by the *pali*.

*Apana* 3 *Ko* *Okupu* called *Apupu*, is bounded.

M. by the land of *Maoko*. *Hiki* by the same. Mt. by the land of *Keala*. It by the *pali*.

*Apana* 4 *Ko* *Okupu* called *Maheua*, in *Mauike*, is bounded.

M. by the *pali*. *Hiki* by the land of *Maopoli*. Mt. by the land. It by the *pali*.

Claimant received the land from *Puhua* in the time of *Hamehamehal* and has held the same in quiet until now.

*Maikaina* sworn, says. The testimony of *Ke* is correct and is also her own.

Keala, sworn, says, The land of Claimant consists of 2 *lepaia* 1<sup>st</sup> *lepaia* kula in the *iti* Makupuna, *Hailupe* and 2<sup>nd</sup> a *lepaia* kula in *Lioiti* *iti* of *Papapa*, *Hailupe*, *Oahu*.

*Apaia* 1 is bounded.

N. by the land *Kahralii*, *Kiki*. by the land of *Kauwele*. Mt. by the land *Kahralii*. W. by the *Kaharawai*.

*Apaia* 2 is bounded.

N. by *Lioiti* of *Konohiki*. *Kiki*. by the *paia*. Mt. by the land *Makole*. W. by the *paia* of *wahilehule*.

Claimant received the land from *Malaea* in the time of *Siman*. *Keapa* his deceased wife held the land over him & under the *Konohiki*. At her death *Malaea* says the land reverted to her & protests against *Apaia* 2 of *Cl* at taking her land. *Apaia* 1 is not protested.

*Keala*, sworn, says, the testimony above is correct.



Nauale sworn says the land of Claimant is a kula in Hamoai, ili of Hamoaikeke, Hailupe, Oahu. It is in two Opama & is bounded Op. 1.

W. by Kioke of Nawai. N. by the kahawai. E. by the land of Auwa. S. by the land of Kaka.

Ct received the land from me in the time of Kivao & has held it in quiet until now.

Op. 2 is a kula in Kaka ili of Makole, Hailupe & is bounded.

W. by the kula Kaka. S. by the pali. E. by the land Kaulua. N. by the pali.

This Opama was received from Kahalekaha, and has held the same in quiet until now.

Auwa sworn says the above testimony is true & is also his own.

Kahai sworn says the claim of Ct is a loko called Hamoana adjoining the land Papalea in Hailupe, Oahu. It is bounded.

W. by the land Kaka. N. by the land Papalea. E. by the sea. S. by the Muliwai Kaka.

Claimant received the loko from Kamuhonua in the time of Kivao, and has held the same in quiet until now.

Kahu, sworn, says the above testimony is correct, and his own is like it.

Kumuhonua, Sworn, says. The land of Claimant is a kula Makai in the ili of Maahuwa, Kailua, Oahu. It is in one Apana and is bounded,

N. by the land of Maawa called Kalawa. E. by the Kapaewai. S. by the land of Naele. W. by the pali.

Ct. received the land of Kuewa in the time of Hinan & has held the same in quiet until now.

Kuewa Sworn, says. The above testimony is correct and his own is like it.

No. 2331 Unimui Claimant

Kuewa sworn, says the land of Claimant, is an Apana ili called Lumaiali in the ili Maahuwa, & is in one Apana, the Apana Alua is Makua in the ili of Makole.

Apana 1. is bounded.  
 Makua. by the land of Niuweli.  
 Keikina " " Stream.  
 Makai " " land of Kahalekoo.  
 Makiki " " " " Auunui the Pahalepule.  
 Apana 2. is called Kaopaimua, in the ili of Makole, & is bounded.  
 Makua. by kula of Makole.  
 Keikina, " the Kapaewai, & Pali.  
 Makai, " " land Kaulua,  
 Makiki, " " Pali.

Claimant received his land from Kahalekoo, in the time of Hinan, & has held the same in quiet until now.  
 Calvi sworn, says the above testimony is true & is also his own.

No 1835. Name. Claimant.

5791

Kumuhonua sworn, say the land of Claimant is a Kula Maki in the ili of Makole, Kaula, Oahu. It contains 3 pieces including the house lot.

Apana 1. is bounded,

M. by the pali of Waikiki,

Heikina, " " land " Umuuui,

Makai, " " " " Kahalekua,

Waikiki, " " " " " "

Apana 2. is a Kula Maki in the ili Kahawai, is bounded,

Makua, by the Coast of Kowhiki,

Heikina, " " land " Kuuwale,

Makai, " " " " " " Kawai,

Waikiki, " " " " " " Kahawai,

Apana 3. House lot in Kahawai, is bounded,

Makua, by the Pama,

Heikina, " " Mulivai of Kahu,

Makai, " " sea shore,

Waikiki, " " Mulivai of Kahu.

Claimant received the land from Heleku, in the time of Kamehameha, & has held the same in quiet until now.

Kewahua sworn says the above testimony is correct & is also his own.

No 1837 Heleku, Claimant.

Kumuhonua sworn, say the land of Claimant, is a Purohina in the ili of Kahu, Kaula, Oahu. It consists of 2 Apana, & is bounded, Apana 1. Makua, by the land of Kahalekua, Heikina, by the Pali, of Kahu, Makai, by the piece of Kowhiki, Waikiki, by the Kahawai,

Apana 2. is bounded, Makua, by a Coast, Makai, by the land of Kahu, Heikina, by the Pali of Kahu, Waikiki, by the Kahawai,

Claimant received the land from me in the time of Kamehameha, & has held the same in quiet until now.

Heleku sworn says the above testimony is true, and is also his own.

17 1839. Nāiue, Claimant

Kūmuhonua sworn, say the land of Claimant is an Apana in the di called Kamulūwai, Nāiuepe, Oahu. It contains 6 pieces extending from the shore to Tūahiwa, Apana 1. is called, Kaulāaa, in Kamulūwai, & is bounded, N. by the land Kahuakoolaa, of Kahai, E. by the pali of Kawaiaua, N. by the sea shore, W. by the stream.

Apana 2. Kūpawaa, is bounded, N. by land of Kahai, E. by the pali of Kauhā, N. by land of Naehu, W. by the stream.

Apana 3. Kūpahu, is bounded, N. by land of Naehu, E. by the Pali, N. by the stream, W. by Kōle.

Apana 4. Kūkoolaa in Kamulūwai is bounded, N. by land of Kahai, E. by the Pali, N. by the land Manakapūlan, W. by the stream.

Apana 5, 6 are in the Mountains and given up by Claimant.

Waialeale May 6<sup>th</sup> 1857. 521

No 2314. Hevakewa, Claimant.

Kumuhoonua sworn, say the land contains three pieces of Kula in the di Papalaea. Waialeale. Oahu.

Apana 1. is called Kahu, & is bounded. N. by the land of Kumuhoonua. E. by the Pahi. S. by the land of Makaima. W. by the Water course.

Apana 2. is called Luanui, & is bounded. N. by the land of Healaiti, Teitina, by the Kahawai. S. by the land of Makaima. W. by the Pahi.

Apana 3. is called Wahi, di of Hevaki, & is bounded. N. by the Koele Lananpui, E. by the Pahi. S. by the land of Hevaki. W. by the Water course.

Claimant received the land from Hamaha in the time of Kinau, & has held ~~the~~ possession until now. Kahuhoonua sworn says the testimony above is correct, & his own is like it.

Apana 4. Pahi in Hevaki, on the sea shore. Waialeale. Oahu.

---

No 2329B. Nawai, Claimant. See Page 530.

Kumuhoonua sworn say the land of Claimant, is an Apana di aina called Kahawai, in Waialeale. It contains 3 Apana.

Apana 1. is called Kolehole & is bounded. N. by the land of Kahu. E. by the Koele Kahuia, S. by the Koele Kahawai. W. by the Kahawai.

Apana 2. is called Kahuia in Kahawai, & is bounded. N. by the Koele of Kahuia. E. by the land of Navele. S. by the land of Chapuroku. W. by the Kahawai.

Apana 3. is called Kahawai, & is bounded. N. by the Koele Kahawai. E. by the land of Navele. S. by the Pahi. W. by land of Navele.

Claimant received the land from Hamaha in the time of Kinau, & has held quiet possession until now. Kahuhoonua sworn says the testimony of C. is correct & his own is like it.

1841

Nathan Claimant

Nama sworn say the land of Claimant, is a Mau Apana  
Kula 5 in the ili of Hiki, Kailupe, Tuna, Oahu.

Apana 1 is called Waipar, & is bounded, Mauka, by the  
ili of Pukolea, Heikina, by the ili of Kahai, Makai, by the  
Kule Peha, W. by the land of Nauale.

Apana 2, called Pukolea, is bounded, Mauka, by the  
land of Nawaa, Heikina, by the kule Kakeaia, Makai, by  
the land of Kahai, W. by the Kahawai.

Apana 3, is called Kaohia, & is bounded, Mauka, by  
the pali of Kaohia, Heikina, by the Kahawai, Makai, by  
the Kahawai, W. by the land of Kahai.

Apana 4, called Kapawale, is bounded, Mauka, by  
land of Nauale, Heikina, by the land of Kahai, Makai, by  
the land of Nawai, W. by the land of Kule.

Apana 5, called Palahalaha is bounded, Mauka, by land  
of Kahai, Heikina, by the Pali, Makai, by the Pali, W.  
by the Pali.

Claimant received the land from Nama in the time  
of Tuna, & has held the same in quiet until the present  
time.

Hewahewa sworn says this above testimony is true & his own  
is like it.

---

At 1856 Hawaii.

Hailupe, May 7<sup>th</sup> 1856 23

Humuhumu sworn say the land of Beaimant, contains two pieces of Kula called Kaho in Kaduaten, & Luani, in the ili of Huoku, Hailupe, Oahu.

Apana 1. called Kaho is bounded, Mauka, by the Koele Kahu, Heikima, by the Water course, Makaa by the land of Healekaas, H. by the pali of Healo.

Apana 2. Luani, is bounded, Mauka, by the land of Heala, Heikima, by the Mahawai, Moka, by the land of Kuewa, Waikiki, by the pali of Huoku.

Beaimant received his land from Hawaii in the time of Linau, & has held the same in quiet until now.

Hawaii sworn confirms the above testimony, as true & says it is also his own.

---

N<sup>o</sup> 1847

Maulii Claimant

Tumukonua sworn says the land of Claimant contains 2 pieces, one in the ili of Hamuliwai & another in the ili of Kaluaa. Waiupe, Oahu.

Apana 1. called Kaluaa in the ili Hamuliwai, is bounded, Maunaa, by Waahupuna, Heikina, by the land of Naalehu & Pali. Maikai, by the land of Naue. Waikiki, by the Water course.

Apana 2. in Kaluaa ili of Pahi, Waiupe, Maunaa, by land of Maikai. Heikina, by the Kahawai, Maikai, by the koele of Kaluaa. Waikiki, by Pali of Kaluaa.

Claimant received his land from Nauwale, in the time of Simau, & has held the same in quiet until now.

Nawai sworn says the testimony above is correct and is also his own.

N<sup>o</sup> 1848

Nawai 2. Claimant.

Manawaas 53413.

Tumukonua sworn says the land of Claimant contains 3 pieces of Kula that is 2 in the ili of Puuoku, Waiupe, Oahu. & one in the ili Waahupuna, Waiupe.

Apana 1. called Puapapai, ili of Puuoku, is bounded, Maunaa, by the koele Heikua, Heikina, by the land of Kiliiau, Maikai, by the land of Tumukonua, Waikiki, by the land of Kalakaas.

Apana 2. in Puapapai, Puuoku, is bounded, Maunaa, by the land of Kalakaas, Heikina, by the Kahawai, Maikai, by the land of Kaloi. Waikiki, by the Kula in Manawaas.

Apana 3. called Kapukamanu, in Waahupuna, is bounded, Maunaa, by the land of Waunuu, Kapukamanu 2, Heikina, by the pali of Kapukamanu, Maikai, by the land of Naue. Waikiki, by the land of Naalehu.

Claimant received the land from one in the time of Simau, & has held quiet possession of the same until now.

Maulii sworn says the testimony, above is true & his own is like it.



No 1819 Heliau, Cairnant,

525

Humuhumuwa, sworn says the land of Cairnant, contains  
3 pieces in the ill of Ha amakahi, Waikupe Oahu.

Apana 1 is bounded, Maui by the Hoole Kaula, Hoik,  
by the land of Hewahewa, Maikai, by the land of Haula,  
Waikuku, by the land of Hawaii.

Apana 2 is bounded, Maui, by land of Heneva, Hoik,  
by land of Hewahewa, Maikai, by Hoole Kaula, Waikuku, by  
land of Humuhumuwa.

Apana 3, is bounded, Maui, by the Kapaewai, Hoik,  
by the land of Hawaii 1, Maikai, by the Hoole Kaula, Waikuku,  
by the land of Hawaii 2.

Cairnant received his land from Hauale, in the time of  
Hinani, & has held the same in quiet until now.  
Heneva sworn says the testimony above is true & is also his own.

---

No 1850 Hele Claimant

Humuhonua sworn say the land of Claimant, contains 4 pieces in Waitupe, Vix.

Apana 1. Tula Maia, in the ili of Hea, Waitupe, is bounded. Mauka, by land of Humuhonua, Tokina, by the land Puutu. Makai, by koele Hele, Waitiki, by the land of Heua.

Apana 2. Tula Pupuapai ili of Hea, Waitupe. Mauka, by land of Healekaeo. Tokina, by land of Healakaao. Makai, by Parira, Waitiki, by land of Healaka.

Apana 3. Kapakapa in Healaka, Waitupe, is bounded. Mauka, by the koele Muleleh, Tokina, by the Heakawai. Makai, by the land of Healekaeo. Waitiki, by the pali of Kapakapa.

Apana 4. Tula Hakaimotu, ili of Heamaitahe, Waitupe. Mauka, by land of Heua. Tokina, by the Heakawai. Makai, by the koele Muleleh. Waitiki, by the pali of Hakaimotu.

Claimant received the land from Heale, in the time of Tinau, & has held quiet possession of the same until now.

Heua sworn says the testimony above is true & is also his own.

No 1852. Parua. Claimant

Humuhonua sworn say the land of Claimant contains 3 pieces in Waitupe. Vix.

Apana 1. A Tula in Pupuapai ili of Healaka, Waitupe, is bounded. Mauka, by the land of Hele; Tokina, by the Heakawai. Makai, by the Tula of Healekaeo. Waitiki, by the koele of Healaka.

Apana 2. Tula o Heahe, ili of Healaka, is bounded. Mauka, by land of Healaka. Tokina, by the Pali, Waitiki, by the koele. Makai, by the land of Heahe.

Apana 3. Tula Heapaemua ili of Healaka, is bounded. Mauka, by Healaka, Tokina, by Heakawai. Makai, by Makama's land & Hele; Waitiki, by land of Heahe.

Claimant received his land from Healekaeo in the time of Tinau, & has held quiet possession of the same until now.

Heahe sworn says the testimony is true & his own is like it.

N: 3093

Name Claimant

527

Maui sworn by the land of Claimant is in one piece called  
Namahana, ili of Papalea. Waipae, Oahu, & is bounded

Maui by the Nuhawai. Tikiwa, by the pali of Namahana. Maikai  
the Nuhawai. Tikiwa, the Papawai.

Claimant received his land from Hewahewa in the time of King  
& has held quiet possession until now.

Hewahewa sworn says the above testimony is true & is also his own.

Naku sworn say the land of Claimant consists of 4 pieces in Waikape, Oahu. Viz.

Apana 1. called Aikunilona, in the ili Papalea, is bounded.  
Mauka. by the kula of Haea. Tokina, by the kule Hahioana,  
Makai, by the land of Naku. Waikiki, by the Kahawai.

Apana 2. called Hahia ili of Nani, is bounded.  
Mauka. by the Kahawai, Tokina, by the pali Huhui. Makai, by  
the land of Naku. Waikiki, by the Kahawai.

Apana 3. called Nanai in ili Papalaea, is bounded.  
Mauka. by land of Nawai. Tokina, by pali Hahia. Makai, by the  
ili Hamuliwai. Waikiki, by the Kahawai.

Apana 4. called Hapukamau 2. ili of Hamuliwai, is bounded.  
Mauka. by land of Hahai. Tokina, by pali of Hahia. Makai  
by land of Kaalehu. Waikiki, by the Kahawai.

Claimant received the land from Hamaka in the time of Hinan,  
& has held the same in quiet until now.

Hewahewa sworn says the testimony is true & his own is like it.

No. 2581

Hawaii Claimant

229

Claimant appeared and made oath that his claim is properly made out & presented by his witnesses, the same is therefore admitted to a hearing.

Samuelson sworn says the land of claimant consists of 4 pieces in the ili of Meahua, Waialeale, Oahu.

Apana 1. is a kupa in Meahua & is bounded. South by land of Waialeale, North by stream, West by Pahoa, East by Kalahele.

Apana 2. called Kakaiahi, in Meahua is bounded. South by the land of Kakaiahi, North by the land of Kalahele, West by the kupa Kalahele, East by the Pahoa.

Apana 3. called Mawala, in Meahua, is bounded. South by the land of Kalahele, North by the land of Kalahele, West by the land of Pahoa, East by the Kakaiahi.

Apana 4. called Luanui, is bounded. South by land of Kalahele, North by the Kakaiahi, West by the land of Pahoa, East by the Pahoa.

Claimant received the land from Kalahele in the time of Kamehameha & has held it in quiet until now.

Kalahele sworn says the above is correct & his own testimony is like it.

Apana 5. Kakaiahi in Meahua, is bounded. South by land of Kalahele, North by the Kakaiahi, West by land of Kalahele, East by land of Kalahele.

---

Thunukohua sworn say the land of Claimant consists of 3 pieces in Waiupe. Viz.

Apana 1. A hula in Haeva, Waiupe, is bounded. Maunā, by the Hakawai. Teitima, by hula of Teuwhiki. Makai, by hula of Haeva. W. by Hakawai.

Apana 2. Hula in Hamakoa, Waiupe, is bounded. Maunā, by land of Opunui, Teitima, by the pali of Teuwhiki. Makai, by land of Haeva. W. by the land Teapuniu.

Apana 3. Hula Teapuniu, ili of Hamakoa. Maunā, by land of Pauna, Teitima, by land of Haeva. Makai, by land of Teui, W. by the hula of Hamakoa.

Claimant received the land from Makaina in the time of Hinau, & has held quiet possession of same until now.

Hawai sworn says the testimony above is true & his own is like it.

from 521 page.

No 232913 Hawai. Claimant.

Maehu sworn say the claim of Claimant, contains 4 pieces in Waiupe. Oahu. Viz.

Apana 1. called Kapulepelehu in Teuwhiki, Waiupe. Maunā, by hula of Teuwhiki. Teitima, by land of Naule. Makai, by hula of Kapulepelehu. W. by the Hakawai.

Apana 2. Hula <sup>Teuwhiki</sup> in Teuwhiki, Waiupe, is bounded. Maunā, by land of Maehu. Teitima, by land of Maehu. Makai, by land of Teuwhiki. W. by Hakawai.

Apana 3. Hula in Teuwhiki, ili Teuwhiki, is bounded. Maunā, by Hakawai. Teitima, by the pali of Teuwhiki. Makai, by Hakawai. W. by Hakawai.

Apana 4. called Luaki, ili of Teuwhiki, is bounded. Maunā, by Hakawai. Teitima, by the pali of Teuwhiki. Makai, by land of Makai. W. by Hakawai.

Claimant received the land from Hamakoa in the time of Hinau, & has held the same until now.

Teuwhiki sworn says the testimony above is true & his own is like it.



No 2321

Waikanae, Circuit Court.

1850

*Humuhumua* sworn say the land of Claimant, in the County of Waikanae, is in the ili of Waikanae; *Waikanae* is bounded as follows:

*Waikanae*, by land of *Waikanae*; *Te Kōwhiri*, by land of *Panuku*; *Maikani*, by land of *Te Kōwhiri*; *Te Kōwhiri*, by land of *Waikanae*.

Claimant received the land from me in the time of *Te Kōwhiri*, & has held the same in quiet until now.

*Waikanae* sworn says the above testimony is true & his own is like it.

No 1851

Opehu, Claimant

*Humuhumua* sworn say the land of Claimant, contains 4 *Opehu*s, in *Waikanae*, *Oahu*. Viz.

*Opehu* 1. *Waikanae*, ili of *Pohi*, is bounded. *Maikani*, by land of *Humuhumua*. *Te Kōwhiri*, by the head of *Waikanae*. *Maikani*, by land of *Te Kōwhiri*. *Te Kōwhiri*, by *Waikanae*.

*Opehu* 2. *Waikanae* ili of *Waikanae*, is bounded. *Maikani*, by land of *Te Kōwhiri*, *Te Kōwhiri*, by land of *Te Kōwhiri*; *Maikani*, by the land of *Te Kōwhiri*. *Te Kōwhiri*, by the *Waikanae*.

*Opehu* 3. *Waikanae* ili of *Waikanae*. *Maikani*, by land of *Te Kōwhiri*, *Te Kōwhiri*, by land of *Te Kōwhiri*. *Maikani*, by land of *Te Kōwhiri*; *Te Kōwhiri*, by *Waikanae*.

*Opehu* 4. called *Te Kōwhiri*, ili of *Waikanae*, bounded. *Maikani*, by land of *Te Kōwhiri*; *Te Kōwhiri*, by land of *Te Kōwhiri*. *Maikani*, by land of *Te Kōwhiri*; *Te Kōwhiri*, by land of *Te Kōwhiri*.

Claimant received the land from *Waikanae* & other in the time of *Te Kōwhiri*, & has held the same in quiet until now.

*Waikanae* sworn says the testimony of *Humuhumua* is correct & is also his own.





534



536

537  
Hialea May 8th 1857.

No 2285. *Haitaka, Claimant.*  
*Umalea Taimina.*

*Haitaka* sworn says he is the head man of *Hialeaitiki*, and says also that *Claimant* has left his land in favor of *Umalea*, with his consent & with the consent of *Piki*, the *Tonuhiti*. He says the land of *Claimant* contains 3 pieces 2 of *Ehale* land & one a house lot. It is a *Murama* name *Paule* in *Hialeaitiki*, *Hialea*, *Oahu*.

*Apana* 1 contains 4 *li* & an *auwai* & is bounded N. by the *koale* *Oio*, *Waiupe*, by the *koale* *Paule*, *Makai*, by land of *Piki* & *Haitiki*, by the *auwai* of *Tonuhiti*.

*Apana* 2 contains one *li* & is bounded. *Maunaka*, by *koale* *Tonuhiti*, *Waiupe*, by *koale* *Oipaka*, *Makai*, by *li* of *Piki*, *Honolulu*, *koale* *Paule*.

*Claimant* received the land from me in the time of *H. Kaula*, perhaps 10 years about, & held quiet possession until he left to take charge of *Hialeaitiki*.

*Apana* 3. The *pahele* in *Oipaka*, *Hialeaitiki*, & is bounded. *Maunaka*, by the *pahele* *Hanui*, *Waiupe*, by the *pahele* *Makai*, by the *koale* *Tonuhiti*, *Honolulu*, by the *koale* *Oipaka*.

*Hahelapohole* sworn confirms the above testimony as true & says it is also his own.



No 2365. *Hailiuli*. Claimant.  
*Lulea* sworn say the land of Claimant is a *Moraina* called *Haukehola*, in *Waialaeiki*, *Oahu*. It contains 4 lots in one piece & a house lot in another.

*Apana 1* is bounded, *Mauka*, by the *huele Haukehola*, *Hikina*, by the land of *Apulama*, *Ukupa*, & *Haili*, *Makai*, by the *huele Hauka*, *Honolulu*, by the land of *Lohiau*.

*Apana 2*, *Hakuahele* in *Heshea*, *Waialaeiki*, *Mauka*, by *huele* of *Honohiki*, *Hikina*, by the *fiaina*, *Makai*, by *huele* of *Honohiki*, *Honolulu*, by land of *Heshea*, & *Waiuku*.

Claimant inherited his land from his father who held it from old time.

*Heshea* sworn confirms the above as true & says it is also his own.

No 3216 *Ahuai*. Claimant. Deceased.

*Heem Heem*

*Hailiuli* sworn say the land of Claimant is an *Apana* of the *Moraina Heshea*, *Waialaeiki*. It contains 3 lots in one piece & a house lot in another.

*Apana 1* is bounded, *Mauka*, by land of *Mauka*, *Hikina*, by the house lot of *Hailiuli*, *Makai*, by the land of *Huapuna*, *Waialaeiki*, *Honolulu*, *Waialaeiki*.

*Apana 2*, *Hakuahele* in *Haukahele*, *Waialaeiki*, *Mauka*, by the *Muluwai*, *Hikina*, by the *Muluwai*, *Makai*, by *huele* of *Honohiki*, *Honolulu* by *huele* of *Lohiau*.

Claimant inherited the land from his father & holds the same in undisputed possession.

*Umalele* sworn confirms the above as true, & says it is his own.

N<sup>o</sup> 2312. Hanokinanu. Deceased.  
Hehe. Heir.

Kailiudi sworn say the land of Oarimant is a Uru called  
Hoiki, in Kaiālaeiki, Oahu.

It contains 4 lei in two pieces & a horse lot in another  
Aprona 1. is bounded. Manka. by land of Turamiki, Heikina,  
by hōle Hanuapuna, Matakai; by hōle Hehe, Honolulu,  
by hōle Kaiālaeiki, Samoilili.

Aprona 2. One lei is bounded. Manka. by hōle Saaiyo,  
Heikina, by hōle no Tomutiki, Matakai; by hōle Hehe,  
Honolulu, by hōle Hanuapuna.

Aprona 3. Kapuaha in Kaiālaeiki, in Tunalua, Bounded.  
Manka. hōle o Matakai, Heikina, Matakai, hōle  
no Matakai, Honolulu, hōle no Tomi.

---



No 3237 B Hapeana

Claimant appeared & took oath that his claim was duly made out & given in by Hanalua, the same is therefore admitted to a hearing.

Tuafun sworn says the land of Claimant is an Apana Mui in Hanapaiaue, Kailaiki, Oahu contains 2 lots in one piece & a house lot in another.

Apana 1 is bounded, Manka, by land of Pololo, Kikina, by kule Kaula, Makai, by land of Pololo, Honolulu, by kule Humupali.

Apana 2, Kahunahale in Palipuka, Kailaiki, Manka, by kula no Hanohiki, Kikina, by kula no Hanohiki, Makai, by kula no Hanohiki, Honolulu, by kula house lot of Apolehua.

Claimant received the land from Ohia, in the year 1847 & has held quiet possession until this time.

Makaweli sworn says the above testimony is true, and that is the same.

No 7589 Hapoonana Deceased.

Unalele sworn say the land of Claimant is part of a Muiama called Nikaaua, Kailaiki, Oahu. 4 lots & kula in 2 pieces & a house lot in another.

Apana 1 is bounded, Manka, by land of Tuafun, Kikina, by Kailaiki, Makai, by land of Tuafun, Honolulu, by kule of Nikaaua.

Apana 2, Manka, by land of Tuafun, Kikina, by kule of Nikaaua, Makai, by land of Tuafun, Honolulu, by land of Kailaiki called Paiki.

Apana 3, Kahunahale in Kailaiki, Kailaiki, Manka, by kula no Hanohiki, Kikina, by kula no Hanohiki, Makai, by house lot of Kailaiki, Honolulu, by kule Kawai-kala.

Claimant received the land from Heako in the time of Kaahumanu, & held the same until death.

Kalalaha sworn says the above testimony is true it is also his own.

Holepulelei sworn say the land of claimant is part of a Maa called Aikauwa in Waialaeenu, Oahu.

It contains 10 Lois & a kula in 4 pieces in Waialaeenu,

Also a house lot in Waialae itiki, Apiana 1, 3 Lois.

Mauka, by land of Ahuiai, Heikima, by paama of Waialae itiki, Makai, by Hainapau's land, Honolulu, by land of Tampani, Apiana 2, bounded, (4 Lois) Mauka, by koele Aikauwa, Heikima, by Waialae itiki, Makai, by land of Hainapau, Honolulu, by koele Aikauwa,

Apiana 3, Bounded (2 Lois) Mauka, by land of Tampani, Heikima, by Waialae itiki, Makai, by koele Aikauwa, Honolulu, by koele Aikauwa,

Apiana 4, 2 Lois & is bounded. Mauka, by land of Ahuiai, Heikima, kula on Heikima, Waialae itiki, Makai, by koele Aikauwa nu. Honolulu, by koele Aikauwa nu,

Apiana 5, Tahnahale, ma Heikima, Waialae itiki, Mauka, by kula, Paala, Heikima, by Paama, Makai, by kula, Heikima, Honolulu, ka loi, Heikima.

The above belong to Apiana 1, & joins it.

Claimant received his land from Heiki in the time of Kaahumanu, & holds quiet claim still.

Hakeana sworn says the testimony above is true & is also his own.

No. 228. Waia. Claimant.

Mauka sworn say the land of Claimant, is a Moraina called Moiki 2 in Waialaiki, Oahu. 3 Lois in one piece & a house lot in another.

Apana 1 is bounded Mauka, by land of Nika, Heikina, by koele Onurui, Makai, by land of Haina, Honolulu, by land of Heiuli.

Apana 2. Kahuahele in Heikuli, Waialaiki. Mauka, by kula of Heiwhiki, Heikina, by house of Hapanu. Makai, by kula of Heiwhiki, Honolulu, by house of Lulu.

Claimant received the land from Heiuli, in the time of Hinan, & has held it in quiet until the present time.

Umalele sworn confirms the above as true & says it is also his own.

No. 250. Waikui. Claimant.

Kalakra sworn say the land of Claimant, is a Moraina called Hauka in Waialaiki, Oahu. 2 pieces of land including the Kahuahele in the claim Apana 3. H. Koholalele. H. Kahakui. H. Kaula.

Apana 1. 6 Lois & is bounded Mauka, by land of Heiwhiki, Heikina, by koele Heiwhiki. Makai, by land of Heiwhiki, Honolulu, by koele Hauka.

Apana 2. 2 Lois & is bounded, Mauka, by Heiwhiki, Heikina, by kula of Waialaiki, Makai, koele Heiwhiki, Honolulu, kula of Heiwhiki.

Claimant received the land from Pa in the time of Hinan, 1838, & has held quiet possession of the same until the present.

Umalele sworn confirms the above as true and makes it his own testimony.

Umalele sworn say the land of Claimant is a *hula*,  
anahai called *Lihueiki*, in *Maialakia*, *Cahu*.

It is one piece & a house lot in another.

*Apana 1.* is bounded, *Mauika*, by land of *Apoletua*,  
*Leina*, by *hula* of *Honohiki* called *Hopiamaki*, *Makai*,  
by the *Taina*, *Honolulu*, by *Maialakia*.

*Apana 2.* *Hahuahele* in *Maui*, *Maialakia*, *Mauika*,  
by *hula* of *Honohiki*, *Leina*, by house lot of *Hainapanu*,  
*Makai*, by house lot of *Hahuwaka*, *Honolulu*, by *hula*  
of *Honohiki*.

Claimant received his land from *Chia*, in the time  
of *Hinani*, & has held quiet possession of same until now.

*Hivai* sworn says the above is true & is also his own testimony.

---

No 6012. Makaele. Claimant.

545

Haiwai'e sworn say the land of Claimant contains 2 Lois called Akala'u, in Waikikoula, Waialaenui, in one Apana, and a Hahua'ale in Punaluu, in another Apana 1. 2 Lois is bounded. Mooka, by koele Ha'ahony, Heikina, by koele Kuumupale of Tonia, Makai, by the land of Tiji, Honolulu, by the loi for the teachers.

Apana 2. Hahua'ale in Punaluu, Waialaenui, Mooka, by kula of Tonia, Heikina, by loku Lelipu & Haholi, Makai, by pali of Tepea, Honolulu, by kula of Tonia,

Claimant received the land from Tonia, in the time of Kaahumanu, & has held quiet possession until now.

Umalele sworn says the above testimony is true, & his is like it.

No 6749. Apolehua. Claimant.

Lalaka sworn say the land of Claimant, is a Mo'oina, called Hahupitau, Waialaiki, Oahu.

It contains 3 Apana & the house lot is the 4<sup>th</sup>.

Apana 1. 1 Loi & is bounded. Mooka, by land of Haiwai'e, Heikina, by land of Haiwi, Makai, by koele Hahupitau, Honolulu, by the Auwai of Honolulu.

Apana 2. 1 Loi & Auwai, bounded. Mooka, by Auwai, Heikina, by koele Hahupitau, Makai, by land of Aika, Honolulu, by land of Kailiki.

Apana 3. 1 Loi & is bounded. Mooka, by koele Haiwi, Heikina, by Waialaenui, Makai, by Waialaenui, Honolulu, by Waialaenui.

Apana 4. Hahua'ale in Hupalika'a, Waialaiki, Mooka, by kula of Honolulu, Heikina, by hale of Kahuana, Makai, by kula of Honolulu, Honolulu, by kula of Honolulu.

Claimant received the land from his father by inheritance & has always held it in quiet.

Umalele sworn says the above testimony is true & is also his own.

No 1792. Hoahua. Claimant. Deceased.

Makia'i, successor on part of Hoahuaiki,  
Hamehoku & Kemanawa, } Daughter & son-in-law.

Kailiuli sworn say the land of Claimant is an Apana,  
Mairama, in Healeu. Waiataeiki, Oahu.

It is and Uuwa'i in one Apana.

Apana 1 is bounded. Mauka, by land of Pippi, Heikina,  
by kula of Hauuiki, Makai, by land of Kaina, Honolulu, by  
land of Hauri,

Apana 2, Waiataeiki in Healeu, Waiataeiki,  
Mauka, by kula of Hoahuaiki, Heikina, by kula of Hoahuaiki,  
Makai, by Hahakai, Honolulu, by the Muliwa'i, of Healeu,

Claimant received the land from Kalaweia, in the time  
of Hoahua, & has held it until his death.

---

547

No. 2389. *Hiamanohira, Deceased.*  
*Sika, w. Hoelina.*

*Hailiuli* sworn say the land of Claimant is an *Apana*.  
*Moraina* called *Moiki*, 3. in *Waialaiki, Oahu.*

It contains 3 *Lois* in one piece & a house lot in another.

*Apana 1.* is bounded. *Mauka*, by *kule Kahupilau*,  
*Heikina*, by *kule Auwai*, *Makai*, by land of *Hali*, *Honolulu*,  
by land of *Hailiuli*,

*Apana 2.* House lot, in *Pahumanamana*, *Waialaiki*,  
*Mauka*, by *kula* of *Honohiki*, *Heikina*, by *kula* of *Honohiki*,  
*Makai*, by *kula* of *Honohiki*, *Honolulu*, by *Wahawai* of  
*Pahumanamana*,

Claimant received the land from me in the year  
1846 & held the same in quiet-untill death.

*Umalele* sworn confirms the above as true & is also his own  
testimony.

---

No. 2310 *Hoapanihi. Claimant.*

*Hailiuli* sworn say the land of Claimant is an *Apana*  
*Moraina* called *Haiwipunapuna*, in *Waialaiki, Oahu.*

Contains 4 *Lois* in 1 piece & a house lot in another.

*Apana 1.* is bounded. *Mauka*, by the land of *Kalulea*,  
*Heikina*, by the *kule Haiwipunapuna*, *Makai*, by the land of  
*Kanakinau*, *Honolulu*, by the *Wai Kamohili* of *Honia*,

*Apana 2.* House lot in *Haluano*, *Waialaiki*,  
*Mauka*, by the *loko Haluano*, *Heikina*, by the house lot of  
*Paki*, *Makai*, by the *loko Haluano*.

Claimant received the land from *Wahawai* in the  
time 1846, and has held quiet possession until the present  
time.

*Umalele* sworn says the testimony above is true &  
is also his own.

---

N<sup>o</sup> 2516. Mausa. Claimant.

Hailiuli sworn say the land of Claimant, is an Apiana Muraia called Hekeia, in Waialaiki, Oahu.

Contains 3 lei in one Apiana, & is bounded, Mankoa, by kele Hekeia, Heikina, by kele of Hailiuli, Makai, by land of Heina, Honolulu. Waialaenui, land of Pampani.

Claimant received the land from me in the year 1847, and has held the same in quiet until now.

Umable sworn, confirms the above as true & says it is also his own testimony.

---

N<sup>o</sup> 2733<sup>13</sup>. Kuaha, Ct. Deceased. Le 179<sup>1</sup>  
Kaina Kaitraia }  
Pipi, w. a Kuaha } No Heina.

Kaina appeared in his own behalf & that of Pipi the widow of Deceased, & made oath that the claim of Kuaha was duly made out and forwarded by Kaauwai, & that the testimony has been taken at Honolulu.

---

N<sup>o</sup> 2366. Kahamu. Claimant.

Hailiuli sworn say the land of Claimant, is a lei in Punuiui, Waialaiki, Oahu. & is bounded,

Mankoa, by kele of Sunohiki, Heikina, by the faaina, Makai, by kele Punuiui, Honolulu, by Waialaenui,

Apiana 2. Nahuahale in Hamakali, Waialaiki, & is bounded. On all sides by kele of Sunohiki except East. Heikina, by the house of of Naka.

Umable sworn confirms the above testimony is true & says it is also his own.



517

No 2387 Kūlei. Ct.

Kūlei sworn say the land of Claimant is a *Murama* called *Oio* in *Haiataiki*, 3 *loi* in one *Apāna*, and a house lot in another.

*Apāna 1.* the *Oio*, is bounded. *Mauka*, by the *Anwai* of *Toroiki*, *Hikina*, by the land *Hauku*, *Makai*, by the *koeli Oio Honolulu*, by the land of *Apolehua*.

*Apāna 2.* *Hakunahale* in *Haluon*, *Haiataiki*, *Mauka*, by *kula* of *Toroiki*, *Hikina*, by *kula* of *Toroiki*, *Makai*, by the sea shore, *Honolulu*, by the house of *Kepona*.

Claimant received the land from *Pas*, in the time of *Hakunamānu*, & has held the same in quiet until now.

*Umalele* sworn confirms the above as true, & says it is also his own testimony.

---

No 2579 Kākrowaka. Ct.

*Makaweli* sworn say the land of Claimant, contains 2 *loi* in *Mauakapua*, in *Haiataiki*, *Caku*. It is in 2 pieces being divided, by the *koeli*.

*Apāna 1.* is bounded. *Mauka*, by land of *Kepona*, *Hikina*, by the *loi* of *Anpuni*, *Makai*, by the *koeli Honolulu*, by the *Anwai* of *Haiataiki*.

*Apāna 2.* is bounded. *Mauka*, by the *koeli Hikina*, by the land of *Kūlei*, *Makai*, by the land of *Apolehua*, *Honolulu*, by the *koeli Haukukola*.

*Apāna 3.* *Hakunahale*, in *Haiataiki*, *Haiataiki*, is bounded. *Mauka*, *kula* of *Honolulu*, *Hikina*, *kula* of *Honolulu*, *Makai*, *kula* of *Honolulu*, *Honolulu*, *kula* of *Toroiki*.

*Kepona* sworn confirms the above, & says it is his testimony.

See P. 189/10

No 5625. *Hauwahikania. Ct.*

Kahalaun sworn says the land of Claimant is an Auwai in Leloipu, in Waialaeiki, Oahu. It is bounded.


Maunaka, by land of Honoiki a kele, Hikiina, by the loko Maohihana, Maikai, by the loko Leloipu. Honolulu, by land of Honia,

Apana 2. Hahuahale in Maikai, Waialaeiki, Maunaka, kula of Honoiki, Hikiina, by the sea shore, Maikai, by the sea shore, Honolulu, by Muluwai of Hahaioneiki,

Claimant received the land from Honia, in the time of Hinau, & has held the same in quiet until now.

Umale sworn says the testimony above is correct and is also his own.

---



3228. Opunui, Ct.

Makaweli sworn says the land of Claimant is an Apiana  
Moo called Panipani, in Waialaeui, It contains 3 lots in  
one piece of a Kahuahale in another.

Apiana 1. is bounded. Mauka, by land of Wai'iaii,  
Eikina, by land of Hekua. Makai, by land Hasiwikeskes,  
Honolulu, by land of Tuna'ua.

Apiana 2. Kahuahale, ma Haki, Waialaeui,  
Mauka, by the house of Hahowaha, Eikina, by Muliwai  
pala'a of house of Motukalii. Makai, by sea shore, Honolulu,  
by Kula of Horuhiki.

Claimant received his land from Makuka, in the  
time of Pahi, & has held the same in quiet until now.

Hekua sworn says the above testimony is true & his is like it.

---

Vol. 12, Part 1  
2 Volumes

No.	Name	Page	Number	Name	Page
1964	Ahman	47	6268	Onoawa	241
1970	Aini	72	7062	Opunui	240
2058	Alotatis	89	8269	Copa	37
2507	Ahroaka	281		Okuu	281
2509	Aimoku	274			
2511	Alapai	489	2331	Umimui	578
3216	Ahuai	259	2539	Upai	63
4772	Aimoku	279	2033	Aini	487
6236	Aha	209	2680	Ua	272
8023	Aua	475	6062	Umuheke	85
6749	Apoheua	525	6097	Umihapa	101

No.	Name	Page	Number	Name	Page
3198	Churiki	96	1780	Maole	493
4266	Chumatawewewew	133	1844	Mulupii	495
4277	Chu	445	1850	Muli	526
4278	Edemakale	459	1981	Kaloi	577
6040	Chu	114	2235	Holowale	136
			2314	Kuwakua	521
			2365	Kalekii	577
			2312	Kanakinan	540

No.	Name	Page	Number	Name	Page
4079	Ia	465	2574	Kuwakuwamui	195
8232	Ilei	52	4047	Kalualani	137
8239	Iimole	16	4470	Nelan	34
			4481	Tomauwa	41
			8082	Kikii	48
			8083	Kaupuu	49

No.	Name	Page	Number	Name	Page
2018	Opukaka	479	8143	Aoa	131
1834	Opunui	494	8146	Aneui	64
1867	Opunui	533	8193	Aiwa	88
3228	Opunui	552	8194	Akaka	79
4269	Okewa	221	8181	Maole	207
1288	Copa	465	8144	Kalo	25

0621  
5

8986	Aueu	55	4486	Kame	44
6083	Napaimama	225	4474	Kulalahili	46
6066	Au	233	2491	Kalanikilo	46
6077	Hookano	242	5329	Kamekohimua	50
2575	Nekona	288	8378	Kahawai	50
7271	Hooulu	130	7531	Kulailua	57
10713 <sup>B</sup>	Kaalou	83	4491	Kuapuu	61
4286 <sup>B</sup>	Kaunua	492	4484	Kohe	61

N.

4408	Kame	1	4490	Kawelau	65
8394	Kamalii	3	4223	Kupawa	67
3692 <sup>B</sup>	Keaka	5	4225	Kamihoe	68
3432 <sup>B</sup>	Kamehilepi	10	7516	Kaailili	69
4238 <sup>B</sup>	Kaunui	11	7515	Kapule	70
3697 <sup>B</sup>	Kaunimahu	12	7510	Kaunua	"
8311	Kauli	13	543 <sup>B</sup>	Keau	71
2345	Keau	15	5435	Kahuna	"
2417	Kaunarene	17	7512	Kuakapiko	75
2496	Keliikohomoku	18	7533	Kaui	"
2477	Kahau	18	2462	Kekuni	78
2078	Kahili	23	5815	Kekohau	"
7522	Kaia	24	5841	Kekipi	81
7170	Kikuna	25	7165	Kahaku	"
2444	Keawekuhia	26	5534	Kahikamoku	82
3431 <sup>B</sup>	Kaunua	27	4407	Kahalau	83
8456	Kaunika (M)	28	7515	Kekuamamae	87
3693 <sup>B</sup>	Kahilikulani	29	2370	Kamomua	"
3748 <sup>B</sup>	Kanakaale	30	2161	Kaunuwana	89
8892	Kimoenahulu	31	2163	Kawukineai	90
4232	Keauhee	34	4221	Kikua	92
3707 <sup>B</sup>	Keawe	35	7528	Kimote	93
3743	Keliuwaiaiole	36	3573	Kailaa	95
4400	Kahuna	38	7521	Kelikanakaale	"

7523	Kalaau	97	4224	Kamihokea	196
5537	Kaliwahanni	104	6973	Kamihaki	197
3572	Kamiam	106	5544	Kalaau	198
4222	Kikai	"	5550	Kakoi	199
5828	Kapakai	107	6975	Kahela	201
3369 <sup>B</sup>	Kalehua	110	7539	Kaikihia	203
4238	Kamakao	112	9541	Kapuhumu	204
5821	Kamiauipo	113	4246 <sup>B</sup>	Kahawaiolaa	205
3574	Kakuhuu	114	4247	Kaikihiamui	"
7511	Kuveloua	115	4248 <sup>B</sup>	Kaheliloa	207
3571	Kalehuna	117	5838	Kedehua	"
7529	Kalaauhina	"	5535	Kalahamui	210
7526	Kamohouli	118	5752	Kaailili	211
8755	Kahauwaken	"	3686 <sup>B</sup>	Kukalepa	213
5816	Kapai	119	4249 <sup>B</sup>	Kau	215
3387	Kamalalawahu	120	4250 <sup>B</sup>	Keliiipunui	217
5530	Kauhane	122	2656	Kawaikolohia	220
4468	Kana	124	4251 <sup>B</sup>	Kaipo	221
7527	Kupalii	"	6480	Kauihaa	225
7544	Kupa	127	5536	Kaieue	226
2462	Kali	"	6970	Kaha	227
2559	Kama	128	5726	Kamihou	237
4248 <sup>B</sup>	Kauhane	129	5715	Kuailua	231
3570	Kaauamoa	131	5720	Kuke	236
4467	Kaieue	132	5542	Kamihaku	238
4241 <sup>B</sup>	Kaha	133	5833	Kahaipunui	239
4242 <sup>B</sup>	Kahakuouli	135	6969	Kuwahine	241
4448	Kuanan	138	7546	Kapolo	243
2249	Kalauonakunui	139	9547	Kalouui	"
2167	Kaewakaahia	140	6948	Kahakuouli	247
2169	Kalukana	141	2458	Kakaha	266
2570	Kaalamaa	142	3169	Kahewahuumui	269
2171	Konolawara	143	2792	Kamiauui	269
2230	Kupau	"	2791	Kamihou	271
7619	Kihane	194	4896	Kehwahalele	"

6972	Kailikakio	275	8336	Kekuakane	462
5128	Kekilo	276	8746	Ku	"
6967	Kalaka	276	8789	Kanae	468
6966	Keala	279	8881	Kuiaia	"
6968	Kawakiohi	281	4261 <sup>B</sup>	Kuheloa	466
8893	Kekilo	283	4262 <sup>B</sup>	Ku	468
5828	Kaawana	"	4263 <sup>B</sup>	Kaiahua	469
6807	Kapana	289	2192	Kimihine	473
6809	Kanakalili	291	2848	Kekahuna	474
6811	Kunila	"	4264 <sup>B</sup>	Kuakua	477
6813	Kilikamakaole	292	2392	Kekahuna	478
6108	Kiaimaka	293	2373	Kunio	"
8989	Kaimu	294	2839	Kahaka	481
8790	Keawe	295	6323	Kukaliaianai	482
8799	Kekaukamohi	296	8890	Kalawana	"
7770	Kawana	297	2726	Keako	483
4284 <sup>B</sup>	Kekuakatele	"	6824	Kamohu	"
5823	Kaumi	296	6680	Kamaukole	484
3190	Kealina	298	2088	Keamatu	484
5882	Kekuku	299	7897	Kamaukole	485
4288 <sup>B</sup>	Kala	300	2127	Kamaneia	487
5820	Kapuna	303	1760	Kuaalele	488
5323	Kawana	304	1782	Kahope	491
3430 <sup>B</sup>	Kawakawa	305	4268 <sup>B</sup>	Kalaone	493
3429 <sup>B</sup>	Kahelua	306	4980	Kamepua	495
4238	Kane	307	8282	Keaka	494
3694	Kauhimahu	308	1843	Keaka	496
4479	Kaikiakaale	309	2580 <sup>B</sup>	Kaahu	499
4489	Kahohamohano	"	1342	Keau	500
2483	Kamohuwaile	310	8285	Keawe	501
8367	Kuna	286	3443 <sup>B</sup>	Kamoho	503
4286 <sup>B</sup>	Kaniamahu	287	3445	Kaahu	505
4287 <sup>B</sup>	Kamakahuka	288	3737 <sup>B</sup>	Kaumaka	506
2197	Kaheau	487	3738 <sup>B</sup>	Kolihana	507
1954	Kalaka	"	3740 <sup>B</sup>	Kahakauila	"



			Page
3743 <sup>B</sup>	Kaaloo	579 11	
3287	Kawaimu	573 7233	62
3290 <sup>B</sup>	Kinohao	570 9920	69
3734 <sup>B</sup>	Kaaulanapule	574 7970	100
1873	Kamano	572 2232	144
2977	Kaualiku	573 2544	203
2275 <sup>B</sup>	Kukaulaiu	" 5471	213
2277	Kaibetanuniki	" 6002	236
2278	Keala	574 9924	279
2278 <sup>B</sup>	Kakua	576 2545	479
2280 2340	Kumukahi	576 2549	498
2531 <sup>B</sup>	Kakuaiki	570 3262	538
2347	Kalawawa	572 1989	539
1835	Kama	579	
1837	Kealaiki	572	
1849	Kelua	525 4483	2
3693	Kahue	527 2531	14
3077	Kahai	528 1066	50
3581	Kuwa	529 2574	66
3580	Kaai	528 5984	77
2285	Kaakalo	527 18204	97
2365	Kailiuli	539 3306	103
3433 <sup>B</sup>	Kaheana	527 1092	108
7689	Kahoonani	" 2585	109
2391	Kaapuni	542 3308	116
2283	Kaiki	543 8969	130
2348	Kalalaka	545 2568	140
1792	Kakou	526 5987	199
2389	Kaunakou	527 6099	211
3700	Kaupanihi	" 4267	213
3783 <sup>B</sup>	Kaaka	548 6100	218
2366	Kakani	" 427 <sup>B</sup>	222
2387	Kuili	529 368 <sup>B</sup>	228
3579	Kahowaha	" 2657	230
5225	Kaunakou	570 6102	235

M.

525 4483	Mahinaelele	2
527 2531	Makakani	14
528 1066	Makuae	50
529 2574	Makakou	66
528 5984	Makakou	77
527 18204	Mahi	97
539 3306	Makakou	103
527 1092	Manuahi	108
" 2585	Makakou	109
542 3308	Makakou	116
543 8969	Makalea	130
545 2568	Mar	140
526 5987	Makou	199
527 6099	Mimio	211
" 4267	Makakou	213
548 6100	Mokou	218
" 427 <sup>B</sup>	Makou	222
529 368 <sup>B</sup>	Mahi	228
" 2657	Makou	230
570 6102	Mahi	235

5971	Mau	240 5744	Nawau	285
2003	Makalua	244 6806	Nakaulua	289
3576	Makela	257 6808	Napuniuhua	290
10205	Makili	282 6808	Nakolu	295
10183	Makia	286 6153	Nawahine	296
4287 <sup>P</sup>	Makoe	468 3423 <sup>P</sup>	Namr	301
2013	Makulekua	477 10425	Nahina	303
6088	Manamama	480 3579 <sup>P</sup>	Naihepahee	450
372 <sup>P</sup>	Makuaole	491 4282 <sup>P</sup>	Nakuakau	467
1833	Manukii	493 4283 <sup>P</sup>	Namohuakina	?
1896	Makama	502 3747 <sup>P</sup>	Napokakau	468
2004	Makama	505 4283 <sup>P</sup>	Nakaihuama	469
1847	Maulali	524 3746 <sup>P</sup>	Nahina	470
3012	Makaweli	525 10535	Napahi I	485
2516	Maula	528 1016	Nuana	489
		4287 <sup>P</sup>	Nahan	498
		3745 <sup>P</sup>	Nawai 1	521
37068	Nawai	9 1839	Nauke	520
10483	Naili	20 3745 <sup>P</sup>	Nahale	573
10362	Naine	22 1841	Nashu	522
4216	Naihekolui	24 1846	Nawaa	523
3344	Naiwihua	40 1848	Nawai 2	524
4466	Nakakuna	58 3348	Nanen	531
2562	Nauka	34 2321	Nakakua	532
3347				
10424	Naiju	99		
10423	Najua	121		
5924	Napahoa	200 4472	Pikea	6
6113	Niwau	209 10739	Pa	21
10405	Nakakuna	227 3949 <sup>P</sup>	Paihoikowale	53
3372 <sup>P</sup>	Nakuma	235 3750	Puonia	56
6007	Nalima	239 2839 <sup>P</sup>	Piho	63
4273	Napuaa	246 2589	Palapu	65
3199	Nakaulua	263 10743	Palaa	72
4795	Namamu	265 1349	Pikane	77
2765	Namomi	267 3883	Puhene	79

2608 <sup>B</sup> Tuahiki	80	10977	Wuu	125
2575 Tohima	90	7736	Wakahee	126
2594 Piona	102	2887	Wana	214
2608 Tuahiki	"	427 <sup>B</sup>	Waipunaia	226
1070 Pa	105	2580	Waikui	523
7241 Paupa	109			
3751 <sup>B</sup> Paale	111			
10711 Pa	113			
3849 Paieia	123			
10627 Paale	135			
2233 Puhiki	146			
6164 Puhuli	197			
6171 Poo	198			
6162 Punipekui	210			
4268 <sup>B</sup> Ponaohia	219			
3752 <sup>B</sup> Pitoleu	223			
3753 <sup>B</sup> Tuahiki	232			
10627 Paale	247			
5947 Piapoo	265			
10629 Puhu	277			
2588 Pinaawa	284			
10713 Poshini	83			
2027 Palanalelo	474			
10677 Puhuka	476			
3754 <sup>B</sup> Pa	496			
3756 <sup>B</sup> Paale	497			
3757 <sup>B</sup> Paalea	504			
10623 <sup>B</sup> Pahu	518			
10626 Pa	510			
3416 <sup>B</sup> Tohima	512			
1852 Paulea	526			

W.

2550	Wahaulaua	17
6047	Wahine	94