

Foreign Testimony.

Oahu.

Volume Eleven.

Part First

chiefly Koolauloa and Waialua.

Kekaukahau's evidence, from page 85 to 100, is a repetition of this, with one or two exceptions - being the same claims and facts (this note is only an addition to the original paper to explain some errors in the original paper from the fact that the original paper was written in 1845).

Kaneohe March 12, 1850.

Commenced hearing the claims of Koolaupoko. Mr. Parker was sworn into office as a Sub-Commissioner to hear the land claims of his District.

Present, Benjamin W. Parker, J. Kekau-
lahas and W^m L. Lee.

N^o 11,015.

Palanaiiki. (See W.)

Kahilikulani, sworn, says I know the land of the Clt. It is in the Ili of Kaelatu, Kaneohe, Oahu.

N^o 1 is 4 loia

" 2 " one loa and a small fish pond.

N^o 1, is bounded,

- Mauka by Kahuenas land, "Pikeoiloa"
- Koolauloa " Kahimahu's "
- Makai " Kane's land, "Makinuu"
- Kailua " " "

N^o 2 is bounded,

- Mauka, by the Ili of Waikalua, Kahilo's land
- Koolauloa, " " Moo " "Kapakahawai"
- Makai, " " Ili of Waikalua, Kekai's land.
- Kailua, " Kahimahu's land.

The Clt received this land from Halo about 1845, or 1846, and has held it in peace ever since.

Mohekulu, sworn, says I am a Kamaaina of Kaneohe, and know the testimony of Kahilikulani to be true.

N^o. 2995.

Niho.

Kaawa, sworn, says. I am a Kamaaina of Kaneohe, I know the land of Niho. It is in the Ili of Pua-waa-hakea, Kaneohe. It consists of 12 lois lying together.

It is bounded,

Mauka - by the Ili of Punahala, Laeoa's land.

Koolaula - " " " " Keeli - " " "

Makai - " " Kaneohe Creek.

Kailua - " " Panioi - Pitko's land.

The Olt received this land from Nahale-laan in the days of Kinau, and his title was not disputed up to his death on the 22^d of February 1850. But John Watson, a foreigner, having bought 1/2 of the Ili from Govt, claims these lois. There is part of a poalima loi included in these 12, which belongs to Watson. It is on the Mauka side. There are 11 lois excluding the poalima.

The heirs of Niho are his widow, Kaai-paa-kai, and his brother Kiekie.

Mahelona, sworn, says. I am a Kamaaina of Kaneohe and know the land of Niho. I have heard the testimony of Kaawa respecting it, and it is true.

2
N^o. 1967. Kahinu.

Kekuakane, sworn says- I am a son of Kaneohe and know the Claimant's land. It consists of six lois in the Ili of Kalaapaa, Kaneohe, and one loi adjoining these six lois but in the Ili of Waikapoki - also a House Lot partly in Waikapoki and partly in Wailele.

The piece of 6 lois is bounded,
Maauka, by Kuaana's Lois.
Koolauloa, " the Wailele Creek.
Makai " Pupuui's Lois.
Kailua " " "

N^o. 2. (one loi) is bounded,
Maauka- by Keliholomoku's lois.
Koolauloa- " Kalai's land.
Makai - " the Ili of Wailele-
Kailua - " " Wailele Creek.

N^o. 3. (House Lot) is bounded,
Maauka, by the Kula of Waikapoki-
Koolauloa, " Kanehoalani's House Lot-
Makai. " the Govt. Road-
Kailua - " the Kula of Wailele- Kanikea's land.

The Clt received these lands from me 14 years since, and has possessed them ever since in peace.

Kumehouua, sworn says- I am a son of Kaneohe, and know the land of Clt. The testimony of Kekuakane is true.

Kaawa, sworn says, I know the land of Claimant.

It consists of 5 large lots and 5 small ones, in the Ili of Puawaahakea, and a House Lot adjoining, in the Ili of Kapunahala. It is one piece, and is bounded,

Mauka, by the Kula of "Kapunahala" - Laeoa's land.
 Koolauloa, " " Ili of Kiele -
 Makai - " " Creek of Kaneohe.
 Kailua - " " Ili of Panioi.

The Claimant received this land in the time of Kinau from Kahalalaau, and has possessed it in peace up to the time of Mr. John Watson who purchased the Govt. half of Puawaahakea, some months since. Only three of the Lots are in the Govt. half and disputed.

Mahelona, sworn says, I am a son of Kaneohe - know the Claimant's land, and fully verify the testimony of Kaawa.

No. 7520.

Kuaana.

Purpuru, sworn says. I am a Kamaaina of Kaneohe. I know the land of the Claimant. It is the Ili of Kaluaahuawa, or the greater part of that Ili. It is partly kalo and partly kula land.

It is bounded

Mauike - by Mr. Parker's Land, "Kapukaiki" -

Koolauloa - " the Ili of Kamohoio -

Makai - " " " " Kalepaa an Mr. Parker's
House Lot -

Kailua - by the Ili of Waiape, Kalemuku, and
Kahalekaniwila.

The Claimant received this land from Liliha and after her death it was confirmed to him by Governor Kekuanana, in 1840, and he possessed it in peace up to his death on the 5th Inst. His heir is his widow, Kaneakua. He had no children.

Kaheana, sworn says. I know the land of Kuaana. It was given to him by Gov. Kekuanana in 1840. The gift was confirmed by the King afterwards. He possessed it in peace up to his death on the 5th of this month. His widow is his heir according to his Will now in my possession.

N^o 2941. Kekalei.

Hehekula, sworn says. I know the lands of the ctt-
all in Kaneohe.

- N^o 1. is 6 Lois in the Ili of Opunepas-
- " 2- " 6 " " " " Kepuu-
- " 3- " 2 " " " " " Puuui-
- " 4- " a House Lot & Kula " " Punaluu.

N^o 1 is bounded,

- Mauka - by witness' land. "Kasiulua"-
- Koolauloa - " Kaneohe Creek.
- Makai - " " "
- Kailua - " "Kahiwa" a moos of Liliupuna's -
(N^o 1 is a moos called "Kapawai")

N^o 2 is bounded

- Mauka - by Kaneohe Creek.
- Koolauloa - " " "
- Makai - " " "
- Kailua - " Opunee's land.

N^o 3 is bounded

- Mauka - by the Ili of "Keana" - Kawai's Lois.
- Koolauloa - " " " " "Paele"-
- Makai - " " " " "Waikalua.
- Kailua - " "Kahinalua's land.

N^o 4 is bounded

- Mauka - by the Alanui Aupuni.
- Koolauloa - " " Kula of Punaluu.
- Makai - " Hinaiimalama's lot.
- Kailua - " a Stone fence, dividing it from
the Ili of Waikalua.

The Claimant has cultivated this land

4
and planted pia, pine apples, Cocoa nuts &c there
for years.

The Clt received N^o 1 from Kaiakoile in
1836, and he has possessed them in peace ever since.

N^o 2 he received from Opunuu in 1836, and has
held them in peace to this day. N^o 3 he rec^d

from Alapai in 1845, and has always possessed
them in peace. N^o 4 he received from Kaniiau,

the Konoiki of Punaluu, in 1836, and his title
was never disputed until this year. Mr. John
Watson and Mr. White bought Punaluu of Paul
Manini a few months since, and now those fo-
reigners dispute the claimant's title.

Kaniiau, sworn says, I am a son of Kamehe and
know the claimant's land. The testimony of Me-
hekula is correct. I was the Konoiki of Punaluu
under Pauls Manini Senior, and gave the Clt his
House Lot in that land; and his title was never
disputed until the foreigners, Watson and White
came and bought Punaluu this year.

N^o 9953. Laeloa.

Kekiekie, sworn says, I am a son of Kanoho, and know the claimant's land. It is in Kanoho in the Ili of Kapunahala. It is the Ili of Kapunahala entire - comprising Kula and Kalo land. No other person has any title in it.

It is bounded

- Mauka, by the Ili of Keahala.
- Koolauloa, " " " " Kapukaitiki.
- Makai, " " " " Puaahakea.
- Kailua, " " " " Waikalua.

The Claimant received this land from Kawelan in October 1839, and his title has never been disputed.

Kumuhouua, sworn, verified the testimony of Kekiekie.

N^o 2004 B. Kumuhouua.

Hoonaulu, sworn says, I know the lands of the Ctt. They are in Kanoho, and consist of the following pieces.

- N^o 1 is 4 lots and a piece of Kula in the Ili of Waiape.
- N^o 2 " a House Lot in the Ili of Punaluu.

N^o 1 is bounded

- Mauka, by the Kanoho Creek.
- Koolauloa, by Peha's lots.
- Makai, " " "
- Kailua, " Paikane's lots.

9
No. 2 is bounded

Maunā, by Paikane's - Kapaula's & Pehia's house lots.
Koolauloa, " the Alanui Aupuni -
Makai, " the Has Fence -
Kailua, " Mahelona's House Lot.

The Ct received the Kalo land from Peha and the House Lot from Manana a Ke-nohiki under old Mr. Manini in 1831, and has possessed it in peace until this day, except that the new comers Mess^{rs} Watson and White, who bought the land a few months since, have demanded rent.

Palau, sworn says, I am a Kaneohe Kamaaina and know the claimant's lands and his title to them, and the testimony of Hoonaulu is true.

Kekukui, sworn says, I am a Kamaaina of Kaneohe and know the claimant's land. The testimony of Hoonaulu is true from beginning to end.

No. 1862. Kaluau.

10

Kekiekie, sworn says, I know the lands of the ctt. They are in Kaneohe and consist of the following pieces:

No. 1 is 9 Loes, a mos called Kapuiki in the Ili of Kahalekawai.

No. 2 " 2 loes in the Ili of Keole.

No. 3. one loe " " " " Kahalai.

He also has a House Lot in Kahua-ahuawa, but adjoining No. 1.

(The ctt said he had returned Nos. 2 and 3, to the Honohiki and hence his claim for those was pass. That he now had but one piece, namely the mos of Kapuiki, and his House Lot and Kula.)

It is bounded

Mauka, by Mr. Parker's land. Kapukauki-

Koolaula. " "Kaluaahuawa"- Kuaana's-

Makai - " the Ili of Kalemuku.

Kailua. " Kaneohe Creek.

The claimant received all his land from Kaone in 1845, and his title has never been disputed up to this day.

Laeloa, sworn, verified the testimony of Kekie-
kie in full.

N^o 7171. Kamakahi.

Palau, sworn says. I am a son of Kaneoke, and know the claimant's land. It consists of 2 pieces -

- N^o 1. is 6 lots in the Ili of Pakui -
" 2. " a House Lot in " Waikalua.

N^o 1 is bounded

Mauka. by Napunupunupala's land -
Koolauloa - " the Ili of Waikalua -
Makai - " " " " "
Kailua - " " " " Keahala.

N^o 2 is bounded

Mauka. by my house Lot in Punahou -
Koolauloa - " Kahili's house lot -
Makai - " Kanealauwahini's house lot -
Kailua - " the Kaneoke Creek.

N^o 1 he received from Kasea in 1845, or 1846, and his title to these six lots is undisputed. N^o 2 he received from Kaina in 1844 - and has held it without dispute ever since.

Mohetukulu, sworn, verified the testimony of Palau.

N^o 7173 - Kekukuu.

Kauhi, sworn says, I am a Kamaaina of Kaneoke and know this claimant's land. It consists of two pieces -

- N^o 1 is 6 lots in the Ili of Hoowaa -
N^o 2. " a House lot & Kula in Waikalua.

N^o 1 is bounded

Mauka. by the Ili of Pauela -
Koolauloa - " " " " Puu-paa -
Makai - " my land in Hoowaa -
Kailua - " 3 poalima Lots.

N^o 2 is bounded

- Mauka - by the Ili of Waikalea -
- Koalauala - " " " " " "
- Makai - " " " " " "
- Kailua - " " Alanui Aupuni.

The Claimant received N^o 1 from Kaaukai in 1835, when Liliha was living, and his title was never disputed. N^o 2, he received from no one. He took it up as a waste spot in 1839, and he has possessed it in peace ever since.

Palau, sworn, verified the testimony of Kaaukai in full.

N^o 1899. Opunui.

Palau, sworn says. I know the claimant's land. It is in Kaneohe and consists of the following pieces.

- N^o 1 is 2 lots in the Ili of Pakui -
- " 2 " 9 " " Kula " " Kaluapuhi -
- " 3 " 1 lot of Kala called Waiea -

N^o 1 is bounded

- Mauka - by the Ili of Puniiki -
- Koalauala - " " " " Waikalea -
- Makai - " Kamahi's land -
- Kailua - " Kapunupunupala's land -

N^o 2 is bounded

Mauka, by Heiau's Lois in Kaluapuhi-

Koolauloa, " Poalima "

Makai - " Paikohowale's Lois in Keana.

Kailua - " The Kula of Kaluapuhi.

There is a piece of Kula adjoining these 9 Lois - Together they make the mes of Kumuuhulu.

N^o 3 is bounded

Mauka - by the Kahawai of Waikalua -

Koolauloa - " " Loko " "

Makai - " " Poalima Loi " "

Kailua - " " Pali of Puuneha.

N^o 1 he received from Kahea in the days of Himau and his title was never disputed, until lately, when the Clt refused to go to Poalima and the Kouohiki took this piece. The Clt said he would withdraw his claim to N^o 1. N^{os} 2 & 3, he received from Kahonu in the year 1845, and his possession has never been disputed.

Mochekeke, sworn, verified the evidence of Palau.

Mehetkulu, sworn says, I know the claimant's lands in Kaneohe.

N^o 1 is 2 lots in the Ili of Puu-pao-

" 2 " 1 " " " " Mikiola-

" 3 " a small fish pond and house lot in the Ili of Waikaloa.

N^o 1 is bounded

Mauka - by Kaahimahu's land -
Koolauloa - " Kahiwa, Liliuona's land -
Makai - " Kaulaho's land - Puuiki -
Kailua - " "Omiki" a moa.

N^o 2 is bounded

Mauka - by "Lauaila" - a moa -
Koolauloa - " Kalokoai - an ili -
Makai - " Kamakaawa - a moa -
Kailua - " Mahoe's land.

N^o 3 is bounded

Mauka - by the Alanui Anupuni -
Koolauloa - " Eku" a little valley -
Makai - " Paoli's house lot -
Kailua - " Kaneohe Creek.

N^o 1 he received from Kaiakōli in the days of Liliha, 1834, and his title was never disputed. N^o 2, he received from Mahoe in 1842, and he has possessed it in peace ever since. N^o 3, he received from Keaka in the days of Kinau and his title is without dispute and has been ever since.

Palau, sworn, verified the testimony of Meheteulu.

N^o 10,213. Maunahina.

Mehekulu, sworn says- the claimant's land is in Kaneohe and consists of the following pieces-

N^o 1 is 9 Lots - a moos called Kaelekee in the Ili of Kahuauli.

" 2. is a house lot and Kula in the Ili of Kahuauli, and adjoining N^o 1, but not in the moos of Kaelekee.

It is bounded

Maunaka - by Waiau's land-

Koalaunooa - " Kaniis " "Kapahou"-

Makai - " Paels " "Kalokomoos":

Kailua - " the Ili of Kuis.

The claimant received this land from Liliha about 1830, and his title was never disputed.

Palau, sworn says- I know the claimant's land and verify the testimony of Mehekulu.



N^o 7174. Hauki.

Kekukui, sworn says. I know the claimant's land. It is in Kaneohe and consists of the following pieces

- N^o 1 is 3 lots in the Ili of Kooe-waa-
- 2 " a house Lot in " " Waikalua-

N^o 1 is bounded

- Mauka - by my Lots in Kooe-waa-
- Koolauloa - " Kula " "
- Makai - " "Puuiki" -
- Kailua - " the poalima of Kooe-waa.

N^o 2 is bounded

- Mauka - by the Kula of Waikalua-
- Koolauloa - " " " "
- Makai - " " " "
- Kailua - " " Alani Aupuni.

The claimant received N^o 1 from me in the days of Kinan and his title was never disputed. N^o 2 he received from his father-in-law, and he had it from the days of Kamehameha 1st.

Palau, sworn, verified in full the testimony of Kekukui.

N^o 7117 }
 . 7565 }

Kala.

Kumuhouea, sworn says. I know the lands of the Ct. They are in "Waikapoki", Kaneohe, consisting of the following pieces.

N^o 1 is 6 Lois

" 2 " 1 loi, a house lot and Kala.

N^o 1 is bounded

Mauka - by "Wailale", an Ili -

Koolauloa - the creek of Wailale -

Makai - " Palakai - a loko ai -

Kailua - " Kakeani's & Kaili's lois.

N^o 2 is bounded

Mauka - by Lipuna - an Ili -

Koolauloa - " " " "

Makai - " the house lots of Kahimu and Kanehoalani.

Kailua - " the Wailale Creek.

The Claimant received this land from the King in the days of Liliha, and has always possessed it in peace. The Claimant produced his certificate showing that $\frac{1}{2}$ of Waikapoki was given to him at the recent Division.

Palanaiti, sworn says - I know the claimant's land.
It is in Waikalua, Kamehame.

No. 1 is 5 lots

" 2 " 3 "

" 3 " one fish pond -

" 4 " a house lot.

No. 1 is bounded

Mauka - by Toalima of Waikalua -

Koolauloa, " Mahoe's land -

Makai - " the Ili of Keana -

Kailua - " Waikalua Creek.

No. 2 is bounded

Mauka - by "Makinui", an ili, Oopai's loie -

Koolauloa - " Kalokwai - " "

Makai - " Keawakuhia's loie -

Kailua - " Kaula's " "

No. 3 is bounded

Mauka - by the ili of Kalokwai -

Koolauloa - " my loie - "Kaeleku" -

Makai - " Kakalahae a fish pond -

Kailua - " the ili of Hamaia.

No. 3. is called Kakalahae I.

No. 4 is bounded

Mauka - by Makakea's house lot -

Koolauloa - " "Eku" -

Makai - " the sea beach -

Kailua - " " Kamehame Creek.

The Claimant received this land
from Keikiakamai in the days of Liholiho, and
his title was never disputed until a few months
since, when Kawana took away the pumoe or

small fish pond to feed small fish, for his large pond near by.

Kemuhouma, Sworu says. I know the puaone in dispute between Paale and Kawana. "Ka-kalakee" is the name of it. I am a son of Kameoke and know Paale's title. He has had it from the days of Liholike and held it in peace. The Koushiki has never asserted any right in it, or claimed any of the fish, until Kawana did so this present year.

Kanicae, Sworu says. I am a Kamaaina of Kameoke and know the puaone in dispute between Paale and Kawana. It has belonged to Paale, and Paale alone, from the days of Liholike and the Koushiki has never had or asserted any right therein until Kawana, who took it away from Paale only a few months since.

21

Kaneohe March 13, 1850.

N^o. 2310. Hoonaulu.

Puhii, sworn says - I know the land of the Claimant.
It is in Waikapoteki nui, Kaneohe.

N^o. 1 is 5 loia -

" 2 " 1 loi -

" 3 " 1 " -

N^o. 1 is bounded

Mauka - by the Wailele River -

Koolauloa, " Wailele", Kumuhoana's land -

Makai, - " Opui's land -

Kailua - " the Wailele River.

N^o. 2 is bounded

Mauka - by Opui's loi -

Koolauloa - " Kahuai's loi -

Makai - " Poalima " & Opui's -

Kailua - " the Wailele River.

N^o. 3 is bounded

Mauka - by the loi poalima -

Koolauloa - " Wakahaula's loi -

Makai - " Papohaku a fish pond -

Kailua - " the Wailele Creek or river.

The Claimant received these lands from Klapai the Honohiki of Waikapoteki nui about 1845, and he has possessed them in peace, going to the poalima, until within this last year, when Klapai took away N^o. 3. Klapai took it away because he wished to, I know of no other reason. He might have taken away the remaining six loia as well as this one.

over

Wahaulaula, sworn says. I am a resident of Kaneohe and one of the hoainas of Waikapoiki. I know the Kalo patch in dispute between Hoonaulu and Alapai. It was given to him by Alapai about 3 or 4 years since and he held it in peace until this year when Alapai took it away. Why he did so, I know not, as the man went to his poalima and paid all the taxes.

(The Claimant said, Alapai reserved the right to run his fish in the large loi in dispute, between the hills of Kalo.-)

N^o 8237. Saukea.

Kakeana, sworn. I know the land claimed by Saukea, but he never had any title in it - he only worked it for another. It is now in the hands of Liipoa the Honohiki of the ili of Kailiili, Waikane, Oahu. The Claimant has forsaken his residence in Waikane, and gone to Waikiki to live. He restored this land to Liipoa, from whom he received it, before he left Waikane.

No. 5615. Kamai.

Kaheana, sworn says, I am a Kamaina of Waikane, Oahu, and know this land, which is claimed by Kamai. It consists of the following pieces:

- No. 1 is 3 lois in the ili of Kumunui -
- " 2 is 2 " " " " " " Kokowaleale -
- " 3 " one " " " " " " " " " "

The claimant also has a house lot adjoining the 3 lois in Kumunui.

Kohulikea, sworn says - I know the lands of Kamai - I am a Kamaina of Waikane. They are as described by Kaheana.

- No. 1 is bounded
- Mauka - by Kus land in Kumunui -
- Koolauloa - " " House lot "
- Makai - " Alanui Aupuni -
- Kailua - " the Waikane Creek.

- Kauhoe, sworn says -
- No. 2 is bounded
- Mauka - by waste land of Konohiki's called "Kamalea"
- Koolauloa - " Hipo's loi called "Kamuliwai"
- Makai - " Makani's " " Kaikuna -
- Kailua - " Manuli's " " Kaakau -

- No. 3 is bounded
- Mauka - by land of Kaikaina's -
- Koolauloa - " Mahoe's and Wahalolo's land -
- Makai - " Kauhie's land - "Kaikuna"
- Kailua - " my " " "

The claimant received this

land from his parents and they got it in the days of Kamehameha I, and his title was never disputed. I am a Kamassina of Waikane. Kamaui died in 1849, and his heir Kanehana has had possession of the land ever since. Kanehana is his only child. His mother's name is Kakeanani.

N^o 5954. Moku.

Kekoaikeke, sworn says. I am a Kamassina of Waikane, and know the claimant's land in that Ahupuaa. His land is in the following pieces:

N^o 1 is 22 very small lots in the ili of Puumehi -

N^o 2 " one large lot in the moa of Kapu-lonihouawa -

He has a House lot and Kula adjoining his 22 lots all in the ili of Puumehi.

N^o 1 is bounded

Mauka - by the Waikane Creek.

Koolaula - " " Pua pali -

Makai - " Keawawakupapau & "Mamani" ili -

Kailua - " the Waikane Creek.

N^o 2 is bounded

Mauka - by Palaukulu's lot -

Koolaula - " Koma's "

Makai - " "Ulunui" - a lot -

Kailua - " Kamakanis "

The Claimant received N^o 1.

from his parents who had it in the days of Ka-²⁵
mehamaha I, and he has held it in peace up to
this time. N^o 2, he received from Kanealae.

From 1840, I have known of his possessing it with-
out dispute. He had it however long before 1840.

Palaukulu, sworn says - I am an old resident of
Waikane, and can verify, as I now do, the testi-
mony of Kekoaikulukea.

N^o 5919. Palaukulu.

Kaheana, sworn says - I am a son of Waikane and
know the land of the claimant. It consists of 11
Lois in the moo of Kaipuaa and one loi in the
moo of Kapulonikoawa and a house lot and Kula.

It is bounded

Mauka - by the Alanui Aupuni -

Koolauloa - " " Church Lot -

Makai - " " Sea Beach -

Kailua - " " Auwai of Kailili.

The claimant received this land
from Kamaile in 1841, or rather his wife Pua-
nui received it from Kamaile who was her
husband, and he had it from the days of Ka-
mehamaha I. After the death of Kamaile,
Puanui married the Ct, and he has had quiet
possession of it ever since. There are many na-
tives living on the Kula under Palaukulu. I am
one of them.

Kekoaikulukea, sworn, verified the testimony given
by Kaheana.

N^o 5938. Papahu.

Kekoaahulukea, sworn says - I know the land of the Claimant. It is in Waikane, Oahu, and consists of the following pieces:

N^o 1 is 3 lois and a house lot in the ili of Kaiti, Waikane.

N^o 2 " one loi in the ili of Mamani -

" 3 " a Coffee field, a moor known by the name of Waikeskee in the ili of Kahalaa.

N^o 1 is bounded

Mauka - by the Waikane Creek -

Koolauloa - " poalina loia & Kamusewai a loi -

Makai - " the Sea Beach -

Kailua - " " " "

N^o 2 is bounded

Mauka - by Kakeana's loi -

Koolauloa - " " "

Makai - " the Pali -

Kailua - " " Waikane Creek -

N^o 3 is bounded

Mauka - by Waikeskee Creek -

Koolauloa - " " "

Makai - " the Pali -

Kailua - " " "

The claimant is an old man and received N^o 1 from Kapioko, and he and his ancestors have lived on this spot from

the days of Kamahameha I. He got the kula part of it from Kapiolohe in 1840, in exchange for other land. N^o 2, he received from Kaikaina in 1834. N^o 3, he received from Pucuu the Konohiki in the days of Kaomi, 1834 perhaps. His title is not disputed to any of these lands.

Kahiana, sworn says- The testimony of Kekoaehulukea is true.

Kaikaina, sworn says- I am a son of Waikane and know the testimony of Kekoaehulukea to be true.

N^o 5714. Keawe.

Kahiana, sworn says- The claimant has forsaken Waikane and gone to Waiahole to live.

He has given up his claim to the Konohiki, Mr. Hall.

N^o 5712. Kuluaki.

Kahiana, sworn says- The Claimant's land in Waikane consists of the following pieces:

N^o 1 is 2 lots in the moa of Kahaia -

" 2 " a House lot in " " Kaeapoko.

N^o 1 is bounded

Mauka, by Kepani's Lois -

Koolauloa, " the Kula of Kahaia -

Makai, " " Sea Beach -

Kailua - " Kakehela Lois - "Koki".

N^o 2 is bounded

Mauka - by the Alanui Aupuni -

Koolauloa - " " Kula of Kaapoko.

Makai - " an auwai and Pali.

Kailua - " the Church Lot & Kamaka's Lot.

The Claimant received N^o 1 from Kamehameha, the Konehiki, in the days of Kamehameha and also N^o 2. His title is not disputed and never was.

Makanui, sworn says - I am a Kamaaina of Waikane. The testimony of Kamehameha is true.

N^o 6051. Wailua.

Kamehameha, sworn says - I knew the lands of the Claimant in Waikane. It is one piece of two lots in the ili of "Kumunui", and a house lot and Kula adjoining.

It is bounded

Mauka - by Kamehameha's land -

Koolauloa - " Mahoe's & Melani's house lots -

Makai - " the Alanui Aupuni -

Kailua - " " Waikane Creek.

The Claimant received this land from Kamehameha before the sailing of Boki in 1829, and his title was never disputed.

Kekoaehuluhua, sworn, verified the evidence of Kamehameha.

N^o 5413.

Kauihi.

Kakeana, sworn says. The claimant died in 1848, without heirs, and his land has gone to nakelekele, and now belongs to Mr. Hall.

N^o 5658.

Kaheana.

Kekoachulukua, sworn says. I know the lands of the claimant in Waikane, Oahu. They consist of three pieces:

N^o 1 is 2 lots in the moa of Kaaipua, in the ili of Kahalaa.

" 2 " 4 lots in the Ili of Mamane.

" 3 " a Coffee field in the ili of Paa-

" 4 " a field of bread fruit trees in Mamane-

" 5 " a Melon field " "

N^o 1 is bounded

Mauka - by Keliisihue's land, Kanehela -

Koolauloa - " Mahoe's " - Ailio -

Makai - " Alanui Aupuni -

Kailua - " Mahoe's land - Moewai.

N^o 2 is bounded

Mauka - by Kaikaina's land -

Koolauloa - " Kei's " " "

Makai - " Auwai and Pali -

Kailua - " Waikane Creek and Papahū's land.

N^o 3 is bounded

Mauka - by the Kahawai of Waikane -
 Koolauloa - " " " "
 Makai - " " " "
 Kailua - " " pali and haw forest.

N^o 4 is bounded

Mauka - by Kue's land -
 Koolauloa - " the Kouohiki's Kula -
 Makai - " Kaikaina's " "
 Kailua - " " lois and ulu.

N^o 5 is bounded

Mauka - by my Kula and a haw forest -
 Koolauloa - " an Auwai of Mamane -
 Makai - " " " " "
 Kailua - " Kaikaina's Kula.

The claimant received these lands from his parents and they possessed them in the days of Kamehameha I. His title has never been disputed.

Kaikaina, sworn, verified the testimony of Kekoachulukoa.

N^o 5656. Kahinu.

Kaulaleoa, sworn says - I know the claimant's land in the ili of Kahalaa, Waikane.

- N^o 1. is 3 lois -
- " 2 " a House Lot.

N^o 1 is bounded

- Mauka - by Kaiwinui's lois -
- Koolauloa - " Kahawai of Waikane -
- Makai - " Puweuwai's lois -
- Kailua - " " House lot & auwai.

N^o 2 is bounded

- Mauka - by Kapu Kaulaloo - a Kula -
- Koolauloa - " Kahohe Creek -
- Makai - " Puweuwai's House Lot.
- Kailua - " Keliiaikue's " "

The claimant received this land from his parents and they had it in the days of Kamehameha I. His title was never disputed.

Kaheana, sworn, verified Kaulaleoa's testimony.

N^o 8997. Kaholoaanui.

Kaheana, sworn says - I know the claimant's land. It is a moa of six lois and a Kula & House lot known by the name of Kuehuhulu-moa in the ili of Kahalaa, Waikane, Oahu.

It is bounded

Mauka by the moa Kahohe.

32/
Koolauloa - by the Waikane Creek -
Makai - " Kairi's loe. "Mookahi"-
Kailua - " the auwai of Kahalaa.

The Claimant received this land in the days of Kamehameha II, and his title has never been disputed.

Kekoachulukoa, sworn, verified Kahana's testimony.

No 10,880. Puua.

Manulii, sworn says. I know the land of the Claimant. It is in Waikane, and consists of the following pieces:

- No 1 is 3 loes in the moo of Kamoa -
- " 2 " 3 " " " ili of Paka & a kula wauka -
- " 3 " a piece of land with 3 orange trees in the ili of Opuloa -

He has a House Lot adjoining No 1.

No 1 is bounded

Mauka - by the Konohiki's Kula -
Koolauloa - " Mahoe's land - Moewai -
Makai - " the Alanui Aupuni -
Kailua - " Kamoa Creek.

No 2 is bounded

Mauka - by the pali of Paka -
Koolauloa - " " " " "
Makai - " " Konohiki's Kula -
Kailua - " " Pali.

No 3 is a very small piece and is bounded.

- Maauka - by the Honohiki's land -
- Koolauloa - " " " "
- Makai - " Kusi's " "
- Kailua - " Waikane Creek.

The claimant received this land from A. Paki in the days of Kinane, and his title is without dispute.

Makanui, sworn says - I know the lands of the claimant, and have heard the testimony of Manu-
li - it is true.

No 10880 B. Makanui.

Mahoe, sworn says - I know the claimant's land. It is in Waikane, Oahu.

- No 1 is 3 loie in the ili of Kokoaleole -
- " 2 " one loi " " " " Kuumunui -
- " 3 " a house lot in " " Uaua.

No 1 is bounded

- Maauka - by my land "Aneanu" -
- Koolauloa - " Kepoi " - Kamuliuwai -
- Makai - " the Sea Beach -
- Kailua - " Manuli's loie - "Kaakau".

No 2 is bounded

- Maauka - by Mahiua's loie in Kuumunui -
- Koolauloa - " the Auwai of Waikane -
- Makai - " " Kahawai " "
- Kailua - " " " " " "

N^o 3 is bounded

Mauka - by the Alanui aupuni -
 Koolauloa - " " Kele of the Konoiki -
 Makai - " " Pali of Wana -
 Kailua - " " Church Lot.

The claimant received this land from Kikaha in the days of Kinan and his title has never been disputed.

Kauhoe, sworn says - The testimony of Mahoe is correct.

N^o 5654. Kauhakoi. Kaapaakai Index

Kaheana, sworn says - I know the claimant's land. It is in "Kahalaa", and Kalehu, Wai-kane, Oahu.

N^o 1 is 8 lots in "Kahalaa", an ili, and a house lot adjoining -

" 2 " a Banana field in the ili of "Kalehu".

N^o 1 is bounded

Mauka - by Heliaihue's House lot -
 Koolauloa - " The auwai of Kahalaa -
 Makai - " Maliwahine's lots - "Kohi" -
 Kailua - " Kaulolea's & Kaiminui's lots -

N^o 2 is bounded

Mauka - by the pali of Kalehu -
 Koolauloa - " " " " "
 Makai - " " Creek " Kaluakauwila -
 Kailua - " " pali " Kalehu.

35

The Claimant received these lands from Hinani, before the sailing of Boki in 1829, and his title has never been disputed. Kaikaina, sworn, verified the testimony of Kaheana.

N^o. 8998. Kaulaleloa.

Kaheana, sworn says - I know the land of the claimant in Waikane, Oahu.

N^o. 1 is 2 lois and a house lot in Kahalaa and known as the moa of Makuhii.

" 2 " one loi in Kahalaa.

N^o. 1 is bounded

Mauka - by an old hog pen -

Koolauloa - " Kaivini's house lot and Paakai's -

Makai - " Waikane Creek & Manoana's land -

Kailua - " my loi and Puweu's.

N^o. 2 is bounded

Mauka - by Kani's loi - Kaunahu -

Koolauloa - " Poalima loi -

Makai - " Lipoa's " -

Kailua - " the Honohiki's Kula.

The Claimant received this land from Kupau, through his ancestors, who had it in the days of Kamehameha I. His title has never been disputed.

Makanui, sworn says - the testimony of Kaheana is true.

N^o 5423 }
8995 }

Haikaina.

Kekoachulukoa, sworn says. The Claimant's land in Waikane, Oahu, consists of.

N^o 1 which is 12 loia and a house lot and kula in the ili of Mamane.

N^o 2 is one loi in " " " Kahaiawa.

N^o 1 is bounded

Mauka - by the ili of Puupuhi -

Koolauloa - " " pali of Pua and the
Hau forest -

Makai - " " ili of Kumunui -

Kailua - " " Waikane Creek.

N^o 2 is bounded

Mauka - by Kaleoikaika's loi -

Koolauloa - " Kamakena's " -

Makai - " Kuluahis " -

Kailua - " "Hoki" - a loi.

The Claimant received this land from his parents, who had it in the days of Kamehameha I, and his title has never been disputed.

Kahana, sworn says. The testimony given in this claim is true.

N^o 3043. Kapiioho.

Kaheana, sworn says. This Claimant is the old Konoiki of Waikane. but has no land there. His claim is for poalimas which now belong to Mr. Hall. The Claimant's land which he really owns is in Hakepue. He has really no claim in Waikane.

Kekoachulukea, verified the testimony of Kaheana respecting the claim of Kapiioho, and the old sons of Waikane present did the same.

The further hearing of this claim which is for lands in Kualoa and Hakepue is postponed.

(See 355 page)

N^o 10158. Maanoa noa.

Mahoe, sworn says. I know the Claimant's land in Waikane, Oahu. It is

- N^o 1 two lots in the ili of Kalokoloa -
- " 2 a house lot in " " Kapukaualoa.

N^o 1 is bounded

- Mauka - by Mr. Hall's fish pond. Kolowale.
- Koolaula - " Hipo's land. Kamuliwai -
- Makai - " the Sea Beach -
- Kailua - " "Koki".

N^o 2 is bounded

- Mauka - by Mr. Hall's Kula -
- Koolaula - " Keliiaikuei "
- Makai - " Mr. Hall's "
- Kailua - " " " "

over

The claimant received this land from Hikaha in the days of Kamehameha, and his title was never disputed.

Haleoikaika, sworn, verified the testimony of Mahoe.

N^o 5725. Kookulukea.

Koma, sworn says - I know the claimant's land in Waikane, Oahu. It consists of

- N^o 1. 2 lots in the ili of Maaiana -
 " 2. 3 " and a Coffee patch, bread fruit
 and Banana field in the ili Lupehu.

N^o 1 is bounded

Mauka - by the lots of Kahana -
 Koolauloa - " " "
 Makai - " " Auwai + Pali -
 Kailua - " " of Maaiana.

N^o 2 is bounded

Mauka - by the Pali of Pua -
 Koolauloa - " ili of Puukalaha -
 Makai - " "Kauaamaa" -
 Kailua - " the ili of Kaohewai.

The claimant received these lands as follows; N^o 1 from his parents who had it in the days of Kamehameha I. N^o 2 he received from his wife Kahoni who had it from her parents, who had it from older times. His title is without dispute.

Kaikaina, sworn says. The testimony of Koma is true.

N^o 5616. Kaulahea.

Kekoahuluhua, sworn says - The ctt is dead. He died in 1849, and left his land, one loi, to his wife who gave it to Palaukulu and it was heard in his claim - N^o 5915.

N^o 5711. Koma.

Kekoahuluhua, sworn says - I know the claimant's land in Waikane, Oahu - but not well.

Kahana, sworn says - I know the claimant's lands in Waikane.

N^o 1 is 3 lois in the moa of Haunakaha -

" 2 " one " " " " of Makani in the ili of Kokoawale.

N^o 1 is bounded

Mauka - by the Auwai of Uaua -

Koolauloa - " Kuaiwa's land -

Makai - " the Sea Beach -

Kailua - " " pali and paahao lois.

N^o 2 is bounded

Mauka - by Kilauea - a loi -

Koolauloa - " "Kahuakakai" -

Makai - " " " "

Kailua - " "Hookai" a loi.

The claimant received N^o 1 from Kuaiwa in the days of Kinau - N^o 2 from Kahinu at the same time - His title was never disputed.

N^o 6085. Molewahine.

Puuweuwei, sworn says - I knew the land of the Claimant. It is in Waikane, Oahu.

- N^o 1 is 3 lots in the ili of Kahalaa -
- " 2 " one " " " " Kanehenuu.
- " 3 " a house lot " " " Kumunuu.

N^o 1 is bounded

- Mauka - by Paakai's loie -
- Koolauloa - Waikane Creek -
- Makai - " Ku's loie -
- Kailua - " Kalamewahine's loie.

N^o 2 is bounded

- Mauka - by Kaulaloloa's house lot -
- Koolauloa - " " loie -
- Makai - " Manoanoa's & Mahoe's loie -
- Kailua - " Kealiaikue's loie.

N^o 3 is bounded

- Mauka - by Kaikaina's house lot -
- Koolauloa - " Ku's " "
- Makai - " Lanis " "
- Kailua - " Kumunuu - a loko ai.

The Claimant received these lands from Puuweuwei, my father, who had them from Hinan before 1829. His title was never disputed. The Clt is now at sea and the land is in the keeping of his wife Kamaka-shaloo.

Kaheana, sworn, verified in full the testimony of Puuweuwei.



N^o 5427.

Kauhoe.

Makanui, sworn says. I know the claimant's land in Waikane, Oahu.

N^o 1 is 4 lois in Kaikuna -

" 2 " 3 " " Kūilaau -

" 3 " one " " Kaunehu.

N^o 1 is bounded

Mauka - by Kūaikahala, a loi -

Koolauloa - " Kauihi " "

Makai - " the Sea Beach -

Kailua - " Mahalolo's house lot.

N^o 2 is bounded

Mauka - by "Kapuniiki", Mahalolo's land -

Koolauloa - " the ili of Kapunonihouawa -

Makai - " Koma's land, Kinahola -

Kailua - " Kaokai, a loi.

N^o 3 is bounded

Mauka - by Kūi's loi -

Koolauloa - " the Auwai of Kahalaa -

Makai - " " ili " " "

Kailua - " Hala's loi.

The claimant received this land from Meehonua his brother, in the days of Kinan, and he had it from Kamehameha I. His title has never been disputed.

Hipo, sworn, verified the testimony of Makanui.

N^o 5923. Pūwewewew.

Kaheana, sworn says - I know this claimant's land. It is in Waikane.

N^o 1 is one loi in the ili of Kūka -

" 2 " " " " " " " " " "

" 3 " 2 " " " " " " " " " " Hailiili -

" 4 " a small piece with a lime tree and bamboos growing on it in Waikēkē.

N^o 1 is bounded

Mauka - by Keali'iaikue's loi -

Koolauloa - Melewahine's " "

Makai - " Kū's " "

Kailua - " the auwai of Kaipua.

N^o 2 is bounded

Mauka - by the auwai and the house lot of Paakai -

Koolauloa - " Paakai's loi -

Makai - " Melewahine's loi -

Kailua - " Paakai's " "

N^o 3 is bounded

Mauka - by Kahine's loi -

Koolauloa - " Waikane Creek -

Makai - " Liipoa's loi -

Kailua - " the auwai of Kahalaa.

N^o 4 is bounded

Mauka - by the auwai of Waikēkē -

Koolauloa - " " pali " " "

Makai - " " " " " " "

Kailua - " " " " " " "

The Claimant received this land from ⁴³Himan before 1829, and held it in peace up to his death in 1848. His heir is his widow, Kaulaniwahine.

N^o 2323.

Peha.

Kumuhonua, sworn says, I am a Kamaaina of Kaneohe and know the lands of Peha in this District. They are as follows:

- N^o 1 is 6 lots in the ili of Waiape -
 " 2 " one " " " " "
 " 3 " a house lot. " " Punaluu.

N^o 1 is bounded

- Mauka - by Kaneohe Creek -
 Koolauloa - " the Kula of Waiape -
 Makai - " Nakahelewa's, Maake's and
 Kapaula's lots -
 Kailua - " Ope's lots and mine.

N^o 2 is bounded

- Mauka - by Kaneohe Creek -
 Koolauloa - " " "
 Makai - " Kihewa's lot and mine -
 Kailua - " the Kula of Waiape.

N^o 3 is bounded

- Mauka - by the ili of Waiape -
 Koolauloa - " " Church Lot -
 Makai - " my house lot -
 Kailua - " the house lot of Kapaula.

This lot includes three houses, namely, the Claimant's, Hoonaule's, and Paikane's. Hoonaule and Paikane live under Peha.

The Claimant received Nos. 1 & 2 from Jack Harbottle in the days of Kamehameha I. and held them in peace up to

his death in 1849. His heir is Pahia, his widow.
N^o 3 he received in the days of old Paul Ma-
nini, when Kaina was Agent before King's
death, and held it in peace up to his death.
His widow Pahia now possesses it.

N^o 2476. Kalanoo.

Kamakahi, sworn says. I know the claimant's
lands. They are in Kaneohe. They are as
follows:

N^o 1 is 5 lois in the moa of Kumuhoo and
the ili of Punaluu.

" 2 " 3 lois in the ili of Puniki but they
are now desolate and have been
for years.

N^o 1 is bounded

Mauka - by the kula of Punaluu -

Koolauloa - " Kalei's lois -

Makai - " Punaluu fish pond -

Kailua - " Kapuaspilau's lois.

The claimant received these 5 lois
from Keawe in 1843 and his title to them has
been undisputed ever since.

Mekule, sworn says. The testimony of Kamakahi
is correct.

N^o 10194. Moemano.

Lani, sworn says. I am a stranger in Hanu-
neshe having lived here only a few years.

Palau, sworn says. I am a Kamaaina of
Hanu-neshe and know these lands of Moemano.

They are as follows:

N^o 1 is a moe of kalo land called Luaniis
in the ili of Punaluu, and a
House lot adjoining it.

It is bounded

Mauka. by the kula of Punaluu -

Koolaula. " " " " and the
ili of Waikapoko -

Makai - " my land -

Kailua - " my loie and the kula of
Punaluu.

The Claimant received this
land from Keawe in 1842, and has held
it in peace from that time to this.

Hinaimalama, sworn, verified the testimony
of Palau.

N^o 2584.

Hindaaimalama.

Kaniana, sworn says. I know the lands of the claimant. They are in Kaneohe.

N^o 1 is 4 lois in the ili of Punaluu.

This piece is all the claimant occupies and improves. He has a piece of Kula but he has not occupied or improved it for three years.

This 4 lois are bounded

Mauka - by the pali of Punaluu -

Koolauloa - Kapuaapilau's lois -

Makai - " the fish pond of Punaluu -

Kailua - " " Poalima lois.

The claimant received these lois from Keawe in 1842, and has possessed them in peace ever since.

Palau, sworn, verified the testimony of Kaniana.

N^o 2584 B.

Makoa.

This claimant appeared and made oath that Kahakualii wrote out his claim for Kala land in Waiape, and a House lot and one loi in Punaluu, for which he paid him 50 cents - That Kahakualii carried it to Honolulu and he always supposed it was entered in the Land Commission. This was in January 1848.

Upon this evidence the claim was admitted to a hearing.

over

of Haiapo, and his title to them is without dispute. ⁵⁰

The House lot he had from his father, and his father from old Paulo Manini more than 15 years since. His family has lived there in peace from the days of Liholike. Palau, sworn, verified the testimony of Mehekule.

N^o 9639. Hanian.

Mehekule, sworn says- I know the lands of Hanian in Kaneohe, Oahu.

- N^o 1 is 9 lois in the ili of Waikalua.
- " 2 " 1 " & an auwai in "
- " 3 " 1 " " "
- " 4 " a House lot " "
- " 5 " a loi in the ili of Keana.

N^o 1 is bounded

- Mauka- by the Pali of Waikalua-
- Koolauloa- " " " "
- Makai - " " ili " Puahakea-
- Kailua - " " pali " Waikalua.

N^o 2 is bounded

- Mauka- by Kekua's lois-
- Koolauloa- " " "
- Makai - " Panamahi's lois-
- Kailua - " Malua's "

N^o 3 is bounded

- Mauka- by the ili of Keana-
- Koolauloa- " " poalima loi-
- Makai - " Paul's loi.
- Kailua - " Kaulahoa's loi.

over

N^o 10,447. Koike.

52

Keliiholomoku, sworn, I know the land of the claimant. It is in Kaneohe, the ili of Lipuna. It consists of the following:

- 6 Lois - and is bounded
- Mauka - by Wailele.
- Koolauloa - " the upland of Lipuna -
- Makai - " the kula land of Keapaka -
- Kailua - " Waikapaki.

The claimant received his land from Keliiholomoku the Konoiki in the year 1846. No one has disputed his title to the present time. Makuakane, sworn says: the testimony of the above witness is true.

N^o 6111. Nenu.

The claim is deferred because he has had it but a short time and has not improved it. It is all uncultivated and has been so for 3 years.

N^o 10,006. Lahano.

Kalaikau, sworn says. the claimant is dead. he died in March 50. His heir is Kawahoale a grand daughter of claimant. His land is in Kaneohe, in the ili of Kanoihulivi, and consists of 11 kula patches, bounded,

- Mauka - by the land of Keliiholomoku -
- Koolauloa - " Kalo Kohou -
- Makai - " the sea beach -
- Kailua - " my land.

over

The Claimant's title is from Puhalahua in the time of Liliha. No one has disputed his claim.

Noi'ku, sworn says- the above statement is true.

No 5928. Puhuki.

Keliholomoku, sworn says- the land of 6lt is in the ili Lipuna, Kaneohe, and consists of.

No 1, 5 lots

" 2. 1 "

" 3. House Lot.

No 1 is bounded

Mauka- by the land of Noi'ku-

Koolauloa- " pasture land of Lipuna-

Makai- " Keliholomoku's Kala land-

Kailua- " Wahaiala's " "

No 2 is bounded

Mauka- by the ili of Kanohouliuli-

Koolauloa- " upland of Lipuna-

Makai- " land of Kala- Waikapohi-

Kailua- " river " Waialele.

No 3, the House Lot, is bounded

Mauka- by Lipuna-

Koolauloa- " "

Makai- " Kalokohou-

Kailua- " Lipuna.

Claimant's title is from Keliholomoku in 147.

Noi'ku- swears to the truth of the above.

Kekuahane, sworn says- claimant has 7 kalo patches in the ili of Kalaepaa, Kaneohe.

It is bounded

Mauka - by the fence of W. Parker -
 Koolauloa - " " upland " Kalaepaa -
 Makai - " a loi poalima of Puupuu -
 Kailua - " the upland of Waikapohi.

His land was given him by Puupuu the Koushiki before 189. No one has disputed his title.

Puupuu - testifies to the truth of the above.

Wahaulaula, sworn says- the ctt died in the year 1848. His widow Kuele is the heir. The land is in the ili Kalaepaa, Kaneohe, & Kikiwelawela, Keaia - & Kumupali, Kaneohe.

N^o 1 is 4 lots in Kalaepaa, Kaneohe.
 " 2 " 2 " " Kikiwelawela, Keaia.
 " 3 " 1 " " Kumupali, Kaneohe.

N^o 1 is bounded

Mauka - by the kalo land of Nakinu -
 Koolauloa - " " creek of Wailele -
 Makai - " Kekuahanis kalo land -
 Kailua - " Puupuu's " "

N^o 2 is bounded

Mauka - by Ainui's kalo land -
 Koolauloa - " Kaouaowao's " "
 Makai - " " " "
 Kailua - " the upland of Kaneohe.

N^o 3 is bounded
 Mauka - by Kaaisiwis Kalo land -
 Koolauloa - " Kapela's " "
 Makai - " Manene's " "
 Kailua - " Kaaisiwis " "

N^o 1 in Kalaepaa was given to ctt by
 Puupuu the Konohiki in /44, and was not dis-
 puted till the death of Nakoia - then the Konohi-
 ki came for it. The widow at the time con-
 sented to give it up, though unwillingly, and
 now wishes it restored. N^o 2 was given ctt
 by Kekeni in /44 - no one has disturbed ctt.
 N^o 3 was given by Kausa in /44, and has had
 it in peace.

Kekuakane, testifies to the truth of this witness.

N^o 2622. Puupuu.

Kekuakane, sworn says - ctt's land is in Kaneohe -
 the ili of Kalaepaa.

N^o 1 is 2 Kalo patches -
 " 2 " 3 " "
 " 3 " 6 " "
 " 4 " a House Lot.

N^o 1 is bounded
 Mauka - by Nakoia's Kalo land -
 Koolauloa - " my land & Creek of Waikale -
 Makai - " " " "
 Kailua - " Upland of Waikapoki.

N^o 2 is bounded
 Mauka - by my land -
 Koolauloa - " Creek of Kaneohe -
 Makai - " my land -
 Kailua - " Puhis Kalo land.

N^o 3 is bounded
 Mauka - by my kalo land -
 Koolauloa - " Creek of Waialele -
 Makai - " my kalo land -
 Kailua - " Upland of Waikapohi.

Olt received his land from Kuhuomalani in 1729 and has had it undisturbed since, up to the present time.

Puhie, sworn says - the above is a true statement.

The above is a half land of the King, $\frac{1}{2}$ Kalaspa, Kaneshe - see the record of Mr. Young. Pūpū the Kōuhiki.

N^o 2469. Kōenakaia.

Kūmuhouua, sworn says - he knows the land of Olt. It is in the ili Waialele, Kaneshe.

N^o 1 is one kalo patch -
 " 2 " 3 " " + a little Kulu -
 " 3 " 2 " " "
 " 4 " 3 " " "

N^o 1 is bounded
 Mauka - by Kanikea's kalo land -
 Koolauloa - " a small brook -
 Makai - " " " "
 Kailua - " Kanikea's kalo land -

N^o 2 is bounded
 Mauka - by a poalima kalo patch -
 Koolauloa - " Kanikea's " "
 Makai - " Upland of Waialele -
 Kailua - " Kanikea's kalo patch.

N^o 3 is bounded
 Mauka - by Creek of Waialele -
 Koolauloa - " a small brook -
 Makai - " Kanikea's kalo patches -
 Kailua - " Creek of Waialele.

N^o 4 is bounded
 Mauka - by the kalo land of Aipuaa -
 Koolauloa - " Creek " Waialele -
 Makai - " " " " -
 Kailua - " " ili of Kalaepa.

Olt had his land from Kaunika in the year 189. No one has disputed his title. Kukona, testifies that the above is all true.

N^o 2460. Kekuaikolia.

Kumuhouma, sworn says. Olt's land is in the ili of Waiape, and his house in ili Lipuna.

N^o 1 is 5 kalo patches in Waiape -
 " 2 " a House lot " Lipuna.

N^o 1 is bounded
 Mauka - by Natakuelua's kalo land -
 Koolauloa - " the pali of Waiape -
 Makai - " Pehia's kalo land & a poalima -
 Kailua - " Kaneohe Creek.

N^o 2 is bounded
 Mauka - by Upland of Lipuna -
 Koolauloa - " " "
 Makai - " a small brook -
 Kailua - " " "

Olt's title to the kalo land is from Nahale laau or his Agent Peha in the year 144 and has had it undisturbed from that time. His house lot he received from his ancestors, and is confirmed by Keliholomoku the Hono-hiki.

Kukona, testifies to the truth of the above statement.

N^o 1966.

Opeu.

58

Kumuhouua, says under oath, I know Ctt's land. It is in Kaneoke.

- N^o 1 is 4 lots in Waikapoki.
" 2 " 1 " " Waiape -
" 3 " 1 " " Waiilele -
" 4 " a House & lot in Waiilele.

N^o 1 is bounded

- Mauka - by Hoonaulu's kalo land -
Koolauloa - " the ili of Waiilele -
Makai - " Kahuia's kalo land & a poalima -
Kailua - " by the Creek of Waiilele.

N^o 2 is bounded

- Mauka - by Kumuhouua's kalo land -
Koolauloa - " Pahia's " "
Makai - " Kapaula's " "
Kailua - " Humehouua's " "

N^o 3 is bounded

- Mauka - by Kauikea's kalo land -
Koolauloa - " " " "
Makai - " " " "
Kailua - " Koenakaia & a poalima.

N^o 4 is bounded

- Mauka - by the road -
Koolauloa - " Upland of Lipuna -
Makai - " " " "
Kailua - " Waiilele.

The kalo land in Waikapoki was given to Ctt by Wahineins in the time of Liliha. The kalo land in Waiape was given by Peka in the year 1840. The kalo land and House lot in Waiilele was given by Kauikea in 1845. Ctt has had them in peace to the present time.

Kuaukolia, testifies to the truth of the above statements.

N^o 1963. Kanehoalani.

Papaeae, sworn says, I know ctt's land in Kaneho:

- N^o 1 is 8 kalo patches in Honolulu -
 " 2 " 2 " " " Kalokohou -
 " 3 " 2 " " " Waialele -
 " 4 " a House lot in Waikapohi.

N^o 1 is bounded

- Mauka - by the kula of Kaneholuini -
 Koolauloa - " " " " "
 Makai - " " " " Lipuna -
 Kailua - " " kalo land, Papaeae.

N^o 2 is bounded

- Mauka - by the kalo land of Manene -
 Koolauloa - " " " " " Keau -
 Makai - " " fish pond Kalokohou -
 Kailua - " " kalo land of Manene.

N^o 3 is bounded

- Mauka - by the kalo land of Opua -
 Koolauloa - " a small brook -
 Makai - " kalo land of Koenakaia -
 Kailua - " " " " Malia Kanikea.

N^o 4 is bounded

- Mauka - by the upland of Lipuna -
 Koolauloa - " " " " "
 Makai - " " road -
 Kailua - " " House lot of Nahinu.

Ctt received his land (N^o 1) from Puhalahua in the time of Liholihos - N^o 2 from Kuaikolia in the time of Liliha. N^o 3 from Kanikea in the year 1845. N^o 4 from Kala in '36. No one has disputed his title. But there is a dispute between him & Nahinu and Kala about the boundary between the house lots of ctt & Nahinu.

Kalipholomoke, sworn says, the above is true.

N^o 5822. Koolau.

Punahale, sworn says- he is a native of Kaneohe and knows eli's land. Kapowea is the name of the ili.

- N^o 1 is 5 potato patches.
- " 2 " 5 Gourd fields-
- " 3 " a house lot in Kuaauihi-
- " 4 " 1 kalo patch in Keahala-
- " 5 " 3 salt pits " Kaluapuhi-
- " 6 " 5 potato patches in Ulerpae.

N^o 1 is bounded

- Mauka- by the land of Lihue-
- Koolauloa- " " " Kane-
- Makai- " a high hill-
- Kailua- " the sea Beach.

N^o 2 is bounded

- Mauka- by the land of Lihue-
- Koolauloa- " " " "
- Makai- " " " Kaneohe-
- Kailua- " " " Kekai.

N^o 3 is bounded

- Mauka- by the upland of Lihue-
- Koolauloa- " " house lot " Kuaia-
- Makai- " a brook-
- Kailua- " " " "

N^o 4 is bounded-

- Mauka- by a loi poalima-
- Koolauloa- " kalo land of Punahale-
- Makai- " " " " "
- Kailua- " " " Kapunae.

N^o 5 is bounded

- Mauka- by the salt pit of Lihua-
- Koolauloa- " " " " "
- Makai- " " Kula of Hakakuna-
- Kailua- " salt pit of Kuaana.

61
No. 6 is bounded

Maunaka - by the upland of Kuaia -
Koolauloa - " a hill called Koolakauwe -
Makai - " " "
Kailua - " upland of Kakaikua.

No. 1, 2 & 3 were given clt by Kuaia in 1834 -
No. 4 by Panaluan in 1846 - No. 5 by Kaakau
in 1837 - No. 6 by Kekai in 1843.

No one has disputed clt's right to
any of the above lands till the present month
(March 1850) when the new Konehiki took the one
kalo patch (No. 4) from the occupant. The
Konehiki's plea for taking it is that it was
long ago a poalima. Witness says it never
was a poalima.

Kuaia, testifies to the truth of the above. He
is an old inhabitant and says the kalo patch
taken by the new Konehiki has not been a
poalima.

N^o 5416.

Hu.

Kahiana, sworn says - I know all the land. It is in
 Waikane - a moouaina by the name of Kanuehu.

N^o 1 is 10 loia -

- " 2 " 1 " in the ili of Mamane -
- " 3 " an ape patch in Kanuehu -
- " 4 " bread fruit land "
- " 5 " banana garden "
- " 6 " House lot in the ili Kumunui.

N^o 1 is bounded

- Mauka - by Pūweewai's loi -
- Koolauloa - " the river of Kahalua -
- Makai - " Kauhō's land & a poalima -
- Kailua - " the river of Kanuehu.

N^o 2 is bounded

- Mauka - by the Kouohiki -
- Koolauloa - " " river Maniamanu -
- Makai - " " Kouohiki's loi -
- Kailua - " Kahiana's & Kane's land.

N^o 3 is bounded

- Mauka - by the Kouohiki -
- Koolauloa - " hill called Makaohala -
- Makai - " the Kouohiki -
- Kailua - " hill of Makaohala.

N^o 4 is bounded

- Mauka - by the Kouohiki -
- Koolauloa - " hill Palalahala -
- Makai - " the Kouohiki -
- Kailua - " hill Kamohaili.

N^o 5 is bounded

- Mauka - by the hill Kuapuaa -
- Koolauloa - " " " & a river -
- Makai - " " Kouohiki -
- Kailua - " " hill Kuapuaa.

No. 6 is bounded

Mauka - by house lot of Kaikaina -

Koolauloa - a grove of hau trees -

Makai - " the Kouhiki -

Kailua - " Kaneheana's land.

The clt holds his lands from his ancestors from the time of Kamehameha I. No one has disputed his title up to the present time from Kinau.

The clt has 7 Kalo patches in the moos Mamane but by mistake are omitted in the written claims. He has received them from his ancestors given in the time of Kamehameha I. No one has disputed his title.

See Page 1 - for
 explanation of omissions
 of succeeding pages as
 inserted in Index here wanting
 J.M.L.

N^o 5759. Kane.

Kuiaia, Kos: Ua ike au i kona aina ma Kanehe.

- Apana 1. 5 mala uala ili aina o Kuaohi.
- " 2. 2 " " " "
- " 3. Pahale " " " "

Apana 1. Mb. ka aina o Kekai. Pela no a puii.
 Apana 2+3. M. Koiu pahale. Koolauloa, ko Punahale pahale.
 M. Koiu aina. Kailua, ko Koolau pahale. He mau pue-
 pala eha ma ka aina o Kekai. ma ka ili o Keleloa.

Koiu aku kona mau apana aina, i ka wa e
 ola ana o Liliha, mamua o ka M. H. 1839, a ua hoko
 hoolu oia malaila a hiki i keia wa, aole mea keakea

N^o 5881. Kuiaia.

Koolau, Kos: Ua ike au i kona aina ma Kanehe.

- Apana 1. 4 loko paakai ma ka ili o Kalia-puhi.
- " 2. 4 ili uala " " " Ulupau.
- " 3. 4 mos uala " " " Kuaohi.
- " 4. Pahale " " " "
- " 5. 4 mala ipu awaawa " " " "
- " 6. 1 loi ma ka mos aina o Penalaau.
- " 7. 2 " " " " Moanauli.

Apana 1. Mb. ka aina o Kapunae. Koolauloa, ka
 aina o Ilikaoa. M. kula o ke Konoehiki (Kekahi =
 moku) Kailua - ka aina o Hu.

Apana 2. Mb. aina o ke Konoehiki - Koolauloa - pali,
 M. Koiu aina - Kailua, aina o Konoehiki - (Kekai).

Apana 3. Mb. ka aina o Kane. Koolauloa, Kahakai -
 M. ka aina o Kapunae - Kailua, pali.

Apana 4. Mb. kula o ke Konoehiki (o Lihue).
 Koolauloa, ka pahale o Kapunae. M. ke Kahawai
 Kailua, Koiu pahale.

Apana 5. M. ke kula o ke Konoehiki (Kekai) -
 Koolauloa, kula o Lihue - M. pela no - Kailua,
 pela no.

Apana 6. Mo, ka aina o Kapunae - Koolauloa,
paalima o ke Kouhiki - Mo, ka aina o Ka-
punae - Kailua, Kula o ke Kouhiki.

Apana 7. Mo, ka aina Kala o Kahaheua -
Koolauloa, ka aina o Kapunae - Mo, ka aina
o Moanauli - Kailua, ke Kula o ke Kouhiki.

Helu 234 F. Kaholowaa.

Pu I, Nov: Ua ike au na Kalaitau i kakau i ke Kuleana o Kaholowaa ma ka M. H. 1847, a na Kalaitau no i haawi ia Pareka, a nana i lawe mai i na Luna Hoona ma Honolulu.

Ua ike au i kona aina ma ka ili o Kapuniiki, Haimanalo, Oahu.

I loi me ke Kahuakale - peni na palena-Maunaka - aina o Holau - Kaneohe. ke Kahawai; Makai - aina o Pimokee; Makapuu - aina o Honolulu.

No Kekupuniiki mai kona aina i ka M. H. 1841, a ua noho olioli oia a hiki i keia manawa, aole mea keakea.

Mueku, Nov: Ua like pu ke mana ike, aole mea keakea.

Helu 2648. Ili.
Kapule, Hooh: Ua ike au i kona aina
ma ka ili o Kaulukamui, Waimanalo.

- Apana 1. 26 Loi -
- " 2. Kahuahale.

- Na palena o Ka Apana 1.
- Mauka - Aina o Puumoe -
- Koolauloa - " " Kapalahale -
- Makai - " " Kahinu -
- Kailua - Kula o Kaulukamui.

Apana 2.

O ke Kahuahale iloko o ia Ili, ua
puni i ke Kula.

Na Kahohamohane mai, loaa
ian i ka noho alii ana o Liholiho, aole
kaakeaia.

Kaalehu, Hooh: Ua ike au i kona aina
ma ka ili o Kuumuhau, Waimanalo. Ua
like no me ka Kapule i hoi ae nei.

Helu 2649. Kapule. (See page 170)

Kaalehu. Hooh: Ua ike au i kona aina ma
ka ili o Kuumuhau, Waimanalo.

- Apana 1. 4 loi ua pili pu ka hale -
- " 2 - 1 "

- Na palena o Ka Apana 1.
- Mauka - Aina o Paesle -
- Koolauloa - Kahawai -
- Makai - Aina o Kalua -
- Kailua - Kula o Kuumuhau.

Apana 2.

Mauika - aima o Kalawaiakamalii -
 Koolauloa - Kula o Kavaas -
 Makai - aima o Hohopou -
 Kailua - Kula o Kavaas.

Na Kalua mai loa a idie i ka
 makahiki 1846, aole keakea.

Ili, Hoo: Ua like no ko maua ike me Kualetu
 i hoi ae nei.

Helu 2637. Kualetu.

Ili, Hoo: Ua ike au i kona aima ma ka ili o
 Waikupanaha, Waimanalo.

Apana 1. 9 Loi, ua komo pu me ke kakua -
 hale, a me kahi kula e pili ana.

" 2. Kahua hale i Pahouu.

Na palena o ka Apana 1.

Mauika - aima o Puhau -
 Koolauloa - Kula o Waikupanaha -
 Makai - aima o Kahiona -
 Kailua - Kahawai.

Apana 2.

Mauika - Kula o Pahouu -

Koolauloa - " one -

Makai - Kahakai -

Kailua - Kula o Pahouu.

Mai na makua mai, aole
 keakea.

Pimoke, Hoo: Ua like no ko maua ike me
 Ili i hoi ae nei.

Nelu 8217. Iao. (See page 172)

Nakaa, Hoo: Ua ike au i kona aina ma ka ili o Kumuhae, Waimanalo.

Apana 1. 9 Loi, a me Kahi Kula, a me ke Kahuahale.

" 2. 2 Loi.

" 3. 1 "

Na palena o ka Apana 1.

Mauka. Aina o Keanaoa -

Koolauloa - Kahawai -

Makai - Kula o Fuha -

Kailua - " " "

Apana 2.

Mauka - Aina o Kekua -

Koolauloa - Loi o Ahia -

Makai - " " "

Kailua - Kahawai.

Apana 3.

Mauka - Loi o Kalua -

Koolauloa - Kula -

Makai - Aina o Molea -

Kailua - Kula.

Na Kalua mai, loa ia i ka makahiki 1846, aole keakea ia.

Ainoa, Hoo: Ua like no ke mana ike me Nakaa i hai ae nei.

Helu 5845. Kaaukai.

Kaalahu, Hooh: Ua ike au i kona aina ma ka
ili o Kaweloloko, Waimanalo, a me ka lele o Kii-
makaiwa:

Apana 1. 5 Loi, e pili pūana ke kahua-
hale-

" 2. 9 Loi.

Na palena o ka Apana 1.

Mauka- Aina o Piimoku.

Koolaula- Kahawai.

Makai - Aina o Kapule.

Kailua - Kula.

Apana 2.

Mauka- Aina o Maku.

Koolaula- Kahawai.

Makai - "

Kailua - "

Na Pōki mai, loa ia i ka wa
o Kinan, a le keakea.

Piimoku, Hooh: Ua like no ko maua ike
me Kaalahu i hai ae nei.

Helu 10,215. Moanae.

Piimoku, Hooh: Ua ike au i kona aina ma
ka ili o Pokaa, Waimanalo.

15 Loi, a me ke Kahuahale pu, a me
Kahi Kula.

Eia na palena,

Moauka - Aina o Kawaaauhau -

Koolauloa - Kahawai -

Makai - Aina o Piimoku -

Kailua - Alanui.

Na Pubia mai, loa ia i ka
makahiki 1840, a le keakea.

Kawaaauhau, Hooh: Ua like no ke mana ike
me Piimoku i hai ae nei.

Helu 10,207. Molea.

Kapule, Hooh: Ua ike au i kona aina ma
ka ili o Kumuhanu 3, Waimanalo.

8 Loi, Kahuahale me Kahi Kula e
pili pu ana no.

Eia na palena,

Maauka - Aina o Kailua -

Koolauloa - Kahawai -

Makai - Ai o Kekuananaoa -

Kailua - Kula o Puha.

Na Kawahashi mai, loa ia i ka
makahiki 1844, a le mea keakea.

Kane, Hooh: Ua like no ke mana ike me
Kapule i hai ae nei.

Helu 4498. Kais.

Kawaihalau, Hooh: Ua ike au i kona aina ma ka ili o Puha, Waimanalo.

Apana 1. 6 Loi, ua hui pue ka Hale, me Kahi Kula.

" 2. He mahina o Kalamea.

Na palena o ka Apana 1.

Mauka - Kula o Koukou.

Koolauloa - Aina o Kahawali.

Makai - " o Kanikouui.

Kailua - Kula.

Apana 2.

Mauka - Pali.

Koolauloa - Aina o Pohakunui.

Makai - Kula.

Kailua - Pali.

Na Kinau mai, loa ia'u i ka wa e ola ana o Kinau, aole keakea.

Helu 7089. Kaiwinui.

Kaalahu, Hooh: Ua ike au i kona aina ma ka ili o Ohea, Waimanalo.

Apana 1 - 10 Loi.

" 2. 3 " "

Na palena o ka Apana 1.

Mauka - Aina o Kahumanui.

Koolauloa - Kula.

Makai - Aina o Kahopuna.

Kailua - Kahawai.

Apana 2,

Mauka - Aina o Keoni -

Koolauloa - " " Uaaha -

Makai - " " "

Kailua - " Kula.

Kei na kupuna mai, aole
keakea ia.

Helu 5949. Poole.

Mahinu, Hooh: Ua ike au i kona aina
ma ka ili o Hoonee, Waimanalo.

12 Loi, ua pili pu no ke kahua-
hale, a me kahi kula e pili pu ana.

Eia na palena.

Mauka - Aina o Haole -

Koolauloa - Kahawai -

Makai - Aina o Kalua -

Kailua - Kula o Hoonee.

Na Poki mai, loa ia i
ka Makahiki 1846, aole keakea.

Kuanava 2, Hooh: Ua like no ko mana
ike me Mahinu i hai ae nei.

Helu 2561. Nahinu.

Kahalo, Hook: Ua ike au i kona aina ma ka ili o Kaulukame, Waimanalo.

2 Loi, ua pili no me ke kahuahale, a me kahi kula.

Eia na palena,

Mauka - Aina o Umiu -

Koolauloa - Kahawai -

Makai - Aina o Piimoku -

Kailua - Kula o Kaulukame.

Na Lono mai, loa ia i ka makahiki 1839, aole keakeaia.

Piimoku, Hook: Ua like pu no ko maua ike me Kahalo i hai ae nei.

Helu 10,393. Kapuuone.

Poole, Hoo: Ua ike au i kona aina ma
ka ili o Kumuhanu, Waimanalo.

8 Loi, a me ke Kahuahale ua
pili pu no, me kahi Kula.

Eia na palena.

Moauka. Aina o Kalua.

Koolauloa. Kahawai.

Makai - aina o Kuanaoa.

Kailua - Kula o Kumuhanu.

Na Molea mai, loa ia in i
ka makahiki 1846, aole keakeaia.

Kaholo, Hoo: Ua like no ke mana ike
me Poole i hoi ae nei.

Helu 8611. Kaholo.

Koanui, Hoo: Ua ike au i kona aina
ma ka ili o Kimumakaua, Waimanalo.

Apana 1. 2 Loi.

" 2. Kahuahale.

Na palena o ka Apana 1.

Moauka. Aina o Moahu.

Koolauloa. Kahawai.

Makai - "

Kailua - "

Apana 2,

Ua puni i ke Kula na aoo a o
Kauleikamu.

Na Kaaukai mai, loa a iai
i ka makahiki 1846, aole keakeaia.

Poole, Hooh: Ua like no ko mana ike me
Koanui i hai ae nei.

Helu 10747. Fuoa.

Kaholo, Hooh: Ua ike au i kona aina ma ka
ili o Kasas, Waimanala.

- Apana 1. 6 Loi.
- " 2. Kahuakale.

- Ma palena o ka Apana 1.
- Mauka - Aina o Kapule.
- Koolauloa - Kula o Kasas.
- Makai - Loi o Kapule.
- Kailua - Kahawai.

Apana 2.

- Mauka - Kula.
- Koolauloa - "
- Makai - Aina o Kapule.
- Kailua - Kahawai.

Ma na kupuna mai, aole
keakeaia.

Koanui, Hooh: Ua like pu no ko mana ike
me Kaholo i hai ae nei.

Helu 2593. Pu.

Koanui, Hooh: Ua ike au i kona aina ma
ka ili o Kaulukame, Waimanalo.

Apana 1. 4 Loi -

" 2. Kakuahale.

Na palena o ka Apana 1.

Mauka - Aina o Umii -

Koolauloa - Kahawai -

Makai - Aina o Nahinu -

Kailua - Kula o Kaulukame.

Apana 2.

Ua puni ka hale i ke Kula o Kaulu-
kame ma na aoao a pau.

Na No. Kekuananaa mai, loa
ia i ka makahiki 1846, ole keakeaia.

Kaholo, Hooh: Ua like no ke mana ike
me Koanui i hai ae nei.

Helu 2369. Kalaitau.

Hikaalani, Hooh: Ua ike au i kona aina ma
ka ili o Kaululua, Waimanalo.

24 Loi, ua pili pu no me ke ka-
kuahale.

Eia na palena,

Mauka - Pali -

Koolauloa - Aina o Kahopuna -

Makai - " " Kaauana -

Kailua - " " Keahonui -

Wai na makua mai, aole keakeaia.

Kauaia, Hooi: Ua like no kou ike me
Hikaalani i kai ae nei.

Helu 7090. Kuanasa.

Nahinu, Hoohe. Ua ike au i kona aina ma
ka ili o Kumuhaui 1, Waimanala.

Apana 1. 12 Loi, ua kome pu no ke
kahuahale iloko o keia Apana,
a me kahi kula no.

Eia na palena,

Mauka - Ili o Kumuhaui 2 -
Koolauloa - Kula o Kalala -
Makai - Aina o Puuahaui -
Kailua - Kula -

Na Mb. Kekuanasa mai, loa
ia i ka wa e ola ana o Kinan, aole
keakea.

Poole, Hoohe. Ua like no ko mana ike me
Nahinu i hai ae nei.

Helu 3665. Malama.

Kauahi, Hoohe. Ua ike au i kona aina
ma ka ili moaaina o Ahiki, Waimanala,
ke lele no Kulionou.

Apana 1. 4 Loi -
" 2. Kahuahale.

Na palena o ka Apana 1.
Mauka - Loi o Kauahi -
Koolauloa - Ili o Paka -
Makai - Aina o Kauahi -
Kailua - " " Samakahiki.

Apana 2.

Mauka - Aina o Maunae -
 Koolauloa - Kula -
 Makai - "
 Kailua - "

Na Keliimama mai, loa idu i
 ka wa e ola ana o Kinan, aole keakea ia.
 Keliimama, Hoo: Ua like pu kiau me Hauahi.

Helu 2356. Kekoanui.

Nahinu, Hoo: Ua ike au i kona aina ma
 ka ili o Kaaoo, Waimanalo.

Apana 1. 4 Loi -
 " 2. Kahuahale.

Na palena o ka Apana 1.

Mauka - Aina o Kaauwahina -
 Koolauloa - Kula o Kaaoo -
 Makai - Kahelohelo -
 Kailua - Kahawai.

Apana 2.

Ua puni i ke kula o Kaulukonu ke
 Kahuahale.

Na Kahauna mai, loa idu i
 i ka wa e ola ana o Kinan, aole keakea ia.
 Kohopono, Hoo: Ua like no kiau me Nahinu.

Helu 10392. Nohopono.

Hekoanui, Hooih: Ua ike au i kona aina
ma ka ili o Kaooa, Waimanalo.

Apana 1. 6 Loi.

" 2. Kahuahale ma ka ili o Hoonee.

Na palena o ka Apana 1,

Mauka - Kula o Kaooa -

Koolaula - " " "

Makai - Poalima -

Kailua - Kahawai.

Apana 2,

Ua puni i ke Kula o Hoonee ili ke
Kahuahale.

Na Kuanooa mai, loaa iau
i ka makahiki 1846, aole keakea.

Hahinu, Hooih: Ua like kou ike me Hekoanui
i hai ae nei.

Helu 7085. Kailua. (Maki).

Nohopono, Hooih: Ua ike au i kona aina
ma ka ili o Kumuhaui 3, Waimanalo.

Apana 1. 3 Loi, ua kono pu ka hale
i keia Apana.

Eia na palena,

Mauka - Aina o Peole -

Koolaula - Kahawai -

Makai - Aina o Molea -

Kailua - Kula.

Ia Kaupena mai, loa ia i ka
makahiki 1846, aole keakea ia. Ua make ka
mea nona keia Kuleana i ka makahiki 1848,
a ua hoili ia ia Kaloi kana keiki, a me
kana wahine, Hahaaoa.

Kuanana, Hoo. Ua like kou ike me Noho-
pono i hai ae nei.

Helu 5883. Kahiona.

Kamahalo, Hoo. Ua ike au i kona aina ma
ka ili o Puahia, Waimanalo.

- Apana 1. 7 Loi -
- " 2. Kahuahale.

- Ka palena o ka Apana 1.
- Kauka - Aina o Kaalehu -
- Koolauloa - Ili o Puha -
- Makai - Aina o Umii -
- Kailua - Ili o Kaulukamu.

Apana 2.

Ua puni i ke Kula o Puahia ka hale.

Ia Kapau mai, loa ia i ka makahiki
1846, aole keakea ia.

Nahinu, Hoo. Ua like kou ike me Kamahalo
i hai ae nei.

Helu 5390. Hikaalani.

Kalaikau, Hoo. Ua ike au i kona aina
ma ka ili o Ohea, Waimanalo.

Apana 1. 10 Loi ma ke Ahupuaa -
" 2. 15 "
" 3. Kahuahale.

Ma palena o ka Apana 1.

Mauka. Aina o Kapile -
Koolauloa. Kula e pili ana -
Makai - Aina o Pahulu -
Kailua - " " Mahu.

Apana 2.

Mauka. Aina o Mahu -
Koolauloa. Kula -
Makai - Aina o Kaiwinii -
Kailua - " " Kahopuna.

Apana 3.

Mauka. Kula -
Koolauloa. " "
Makai - " "
Kailua. Kahawai, loi.

Ma Puniwai mai, loaia iane i
ka wa e ola ana o Kinan, aole keakeaia,
ke maau kumu alani 4.

Kuahili, Hoo. Ua like kane ike me
Kalaikau.

Helu 7088. Kahopuna.

Hikaalani, Hoohe: Ua ike au i kona aina ma
ka ili o Ohea, Haimanalo.

Apana 1. 7 Loi -

" 2. 2 " Ua kono pu ke kahua-
hale.

Ka palena o ka Apana 1.

Mauika - Aina o Kaiwinui -

Koolauloa - Kula -

Makai - Aina o Kawa.

Kailua - " " Kuahili.

Apana 2.

Mauika - Aina o Mahu.

Koolauloa - " " Naale.

Makai - " " Kapule.

Kailua - " " Kuahili.

Maui na kupuna mau, aole
keakea.

Kuahili, Hoohe: Ua like kane ike me Hi-
kaalani i hae ae nei.

Helu 2643. Moaha.

Moakaioulu, Hooh: Ua ike au i kona aina
ma ka ili o Alekini, Waimanalo.

Apana 1. 7 Loi-

" 2. Kahuahale.

Ka palena o ka Apana 1.

Moauka. Pali.

Koolauloa - Kahawai -

Moakai - Kula o Alekini -

Kailua - Aina o Pohakunui.

Apana 2.

Ua puni i ke kula o Alekini
ka hale.

Maui na makua mai, aole keakeaia.

Pua, Hooh: Ua like no kou ike me
Moakaioulu i hai ae nei.

Helu 2591.

Pukau.

124

Hikaalani, Hooch: Ua ike au i kona aina ma
ka ili o Waikupanaha, Waimanalo.

Apana 1. 5 Loi.

" 2. 2 "

" 3. 5 "

" 4. Kahuahale.

Ma palena o ka Apana 1.

Mauka - Aina o Ihu -

Koolauloa - Kula -

Makai - Aina o Kekoani -

Kailua - Kahawai.

Apana 2.

Mauka - Aina o Ihu -

Koolauloa - Kula -

Makai - Aina o Kukuui -

Kailua - Kahawai.

Apana 3.

Mauka - Aina o Pahulu -

Koolauloa - Kula -

Makai - Aina o Ihu -

Kailua - Kahawai.

Apana 4.

Ua puni i ke Kula o Waikupanaha
keia Apana.

Ma Lono mai, loaia ia i ka wa
e ola ana o Kinau.

Pulu, Hooch: Ua like kou ike me Hikaalani
i hoi ae nei.

Helu 5346. Pahulu.

Puhau, Hoohe. Ua ike au i kona aina ma
ke Ahupuaa o Waimanalo.

9 Loi, ua pili pu me ka hale,
a me kahi kula no.

Eia na palena.

Mauka. Aina o Hikaalani.

Koolaula. Kula.

Makai. Ili o Waikupanaha.

Kailua. Aina o Maku.

Ke maha ulu ma kahi e aku iloko
o ke Ahupuaa.

Na Lono mai, loa ia i ka
wa e ola ana o Kinan, aole keakea.

Kalaikau, Hoohe. Ua like no koin ike
me Puhau i kai ae nei.

Helu 4492. Makai.

Namakahiki, Hoohe. Ua ike au i kona
aina ma ka ili o Pouli, Waimanalo.

Apana 1. 4 Loi, ua pili pu ka hale.

" 2. 4 "

Na palena o ka Apana 1.

Mauka. Kahawai.

Koolaula. Aina o Namakahiki.

Makai. Ke Kula.

Kailua. Aina o Mana.

Apana 2.
 Mauka - Aina o Umiu -
 Koolauloa - Ili " Puha -
 Makai - Kahawai " -
 Kailua - Aina o Luamane 2.

Na Kaanaana mai, loaa iai
 i ka wa e ola ana o Kinan, aole keakeaia.
 Kalaeone, Hoooh: Ua like no ko maua ike
 me Namakahiiki.

Helu 4493. Mana.
 Namakahiiki, Hoooh: Ua ike au i kona aina
 ma ka ili o Kapouli, Waiananalo.

Apana 1. " Loi -
 " 2. Kahuahale.
 Na palena o ka Apana 1.
 Mauka - Auwai o Puha -
 Koolauloa - Aina o Makai -
 Makai - Kula -
 Kailua - Aina o Piia.

Apana 2.
 Mauka - Aina o Kauahi -
 Koolauloa - Kahawai o Puha -
 Makai - Hale o Kauahi -
 Kailua - Kula.

Na Kaiakoili mai, loaa iai

i ka wa e ola ana o Kinanu, aole keakeaia.
 Piia, Hooh. Ua like kou ike me Nana-
 kahiki i hai ae nei.

Helu 4499. Kalanoho.

Kawaihalau, Hooh. Ua ike au i kona aina
 ma ka ili o Nonokio, Waimanalo.

6 Loi, ua komo pu no ke kulana-
 kauhale iloko o keia Apuna.

Eia na palena.

Mauka - Auwai -

Koolaula - Aina o Helimama -

Makai - Kula -

Kailua - Aina o Kawaihalau.

Na Kawaihalau mai, loa iau
 i ka wa e ola ana o Kinanu, aole keakea.
 Makaula, Hooh. Ua like no ke maua
 ike me Kawaihalau i hai ae nei.

Helu 4500. Kelimama.

Namakahiki, Hooi. Ua ike au i kona aina ma
ka ili o Ahiki, Waimanalo.

Apana 1. 4 Loi.

" 2. Kahuahale.

Na palena o ka Apana 1.

Mauka - Auwai o Puha -

Koolaula - Aina o Kahikina -

Makai - Kula -

Kailua - Aina o Kalanoho.

Apana 2 -

Mauka - Nakelehale -

Koolaula - Kahawai -

Makai - Pa puua -

Kailua - Kula.

Na Kalola mai, loa ia i ka wa
e ola ana o Kahalaia, aole keakea.

Mauae, Hooi. Ua like no ke mana ike me
Namakahiki i hoi ae nei.

Helu 4502. Pua.

Namakahiki, Hooi. Ua ike au i kona aina
ma ka ili o Ahiki, Waimanalo.

Apana 1- 5 Loi -

" 2. Kahukahale.

Na palena o ka Apana 1.

Mauka - Auwai -

Koolauloa - Aina o Mawa -

Makai - Kula -

Kailua - Aina o Mauae.

Apana 2.

Mauka - He ana -

Koolauloa - Hale o Kelimama -

Makai - Loko -

Kailua - Kula o Paehala.

Na Lono mai, loa ia i ka
wa e ola ana o Kinan, aole keakea.

Mauae, Hooi. Ua like no koin ike me
Namakahiki i hai ae nei.

Helu 4503. Moauae.

Kamakahihi, Hooh: Ua ike au i kona aina ma ka ili o Ahiki, Maimanalo.

Apana 1. 6 Loi -

" 2. Kahuahale.

Na palena o ka Apana 1.

Mauka - Auwai.

Koolauloa - Aina o Piia.

Makai - Kula o Ahiki.

Kailua - Aina o Kahikina.

Apana 2.

Mauka - Hale o Kapuipuu.

Koolauloa - Muliwai o Fuha.

Makai - Hale o Kaakau.

Kailua - Kula o Kailiili.

Na na makua mai, i ka wa o Kalola, aole keakea.

Kahikina, Hooh: Ua like kōu ike me Kamakahihi i hai ae nei.

Helu 4504B. Kamakahihi.

Piia, Hooh: Ua ike au i kona aina ma ka ili o Ahiki, Maimanalo.

Apana 1. 6 Loi -

" 2. 1 " ma ka ili o Moosiki -

" 3. Kahuahale.

Na palena o ka Apana 1.

- Mauka - Muliwai o Puha -
- Koolauloa - Aina o Malama -
- Makai - Kula o Ahiki -
- Kailua - Aina o Makai.

Apana 2.

- Mauka - Aina o Makai -
- Koolauloa - " " Kaahuwale -
- Makai - Loi " Makai -
- Kailua - Moaraina o Luamano 2.

Apana 3.

Ua puni i ke kula o Ahiki ma
na aao a pau.

Mai na makua mai, aole keakeaia.

Kahikina, Hook: Ua like no kou ike me
Piia i hai ae nei.

Helu 4503B. Kaahuwale.

Piia, Hook: Ua ike au i kona aina ma
ka ili o Puha, Waimanalo.

- Apana 1. 12 Loi -
- " 2. 1 Loko ia -
- " 3. Kahuahale.

Na palena o ka Apana 1.

- Mauka - Aina o Kaiole -
- Koolauloa - " " Kumaunahina -
- Makai - " " Kawaihalau -
- Kailua - " " Kanehoalani.

Apana 2.

Moauka - Hale o Kanehoalani -
 Koolauloa - Loko o Kahalo -
 Makai - Hale o Kamaki -
 Kailua - Kula.

Apana 3.

Moauka - Aina o Kawahi -
 Koolauloa - Muliwai o Puha -
 Makai - Pa -
 Kailua - Hale o Kelimama.

He ulu hala kekahi aie ma ka aoao akau
 o ka Muliwai o Puha.

Mai na makua mai, aole keakeaia.

Moauae, Hook: Ua like no kou ike me Pua i
 kai ae nei.

Helu 4494. Kahoowaha. (Make).

Pua, Hook: Ua ike au i kona aina ma ka
 ili o Kulionou, Waimanalo.

Apana 1. 6 Loi -

Eia na palena,
 Moauka - Aina o Kaiole -
 Koolauloa - " paahas -
 Makai - " o Kaakau -
 Kailua - " " Kaahuvalu.

Na Keoni mai, loa ia ia i ka wa ia
 mauia, aole keakea. He ulu hala kekahi i
 ka aina o Kamahala, ili o Puaha. Ua make ka
 mea nona keia kuleana i ka M. H. 1849, ua
 hoili ia ia Hoahou kana keiki.

Kamahala, Hook: Ua like no kou ike me Pua
 i kai ae nei.

Helu 8612. Kanehoalani.

Kalawala, Hoohe. Ua iki au i kona aina
ma Waimanalo.

Apana 1. 15 Loi -

" 2- 5 " -

" 3- 1 " -

" 4- 2 " -

" 5- Kahuahale.

Ma palena o ka Apana 1.

Mauka - aina o Kaluaopele -

Koolauloa - Kula o Puha -

Makai - aina o Kauowai -

Kailua - Kula o Fokaa.

Apana 2.

Mauka - Ili o Wailea -

Koolauloa - Kahuahale -

Makai - Ili o Pales -

Kailua - Moo Koele. Kaulukame.

Apana 3.

Mauka - Loi o Kauahi -

Koolauloa - " " "

Makai - " " "

Kailua - Pali.

Apana 4.

Mauka - Aina o Naesle -

Koolauloa - " " "

Makai - Kahawai -

Kailua - Aina o Kaahuwale.

Apana 5.

Mauka - Hale o Kauahi -

Koolauloa - Muliwai o Puha -

Makai - Hale o Kauahi -

Kailua - Pa.

1344

Mai na makua mai, aole keakeaia.
Kamahale, Hoohe: Ua like no kou ike me Ka-
lawala i hai ae nei.

Helu 4067. Kahikina.
Piia, Hoohe: Ua ike au i kona aina ma ka
ili o Ahiki, lele o Kuliouou, Waimanalo.
Apana 1. 6 Loi, ua pili pu no ka hale
me ka hi kula.

Eia na palena.
Mauika - Aina o Kelimama -
Koolauloa - Auwai o Puka -
Makai - Aina o Mauae -
Kailua - Kula.

Ma Kelimama mai, loa ia i ka
M. H. 1846, aole keakeaia.
Kamahale, Hoohe: Ua like no kou ike me
Piia i hai ae nei.

Helu 6976. Kaluakinenui.
Makaula, Hoohe: Ua ike au i kona aina ma
ka ili o Kahikiea, Waimanalo.

Apana 1. 12 Loi -
" 2. 1 Loko ia, ua kono pu ka hale.
ap 1. Mauika - Kabelehele -
Koolauloa - " -
Makai - Kahawai -
Kailua - " -
ap 2. Mauika - Kula o Kalokoele -
Koolauloa - " " Wailea -
Makai - " " -
Kailua - Muliwai -

Na Kuanawa mai, loaa ia'u i ka
wa e ola ana o Kinanu, aole keakea.
Kaioweliuvelu, Hook: Ua like no kou ike
me Makaula i hai ae nei.

Helu 234 E. Kawaihalau. Kulana? }
hauke }
Makaula, Hook: Ua ike au i kona aina ma
ka ili o Nonokio, Waimanalo.

Apana 1. 7 Loi, Ua komo pu no ka
Kapuhale.

Eia na palena.

Mauka - auwai no Puka -
Koolauloa - Aina o Puana -
Makai - Kula o Kapuwaihalulu -
Kailua - Aina o Makaula -

Na Puana mai, loaa ia'u i ka
wa e ola ana o Kinanu, aole keakea.
Puana, Hook: Ua like no kou ike me Ma-
kaula i hai ae nei.

also in P:205

Helu 234 D. Makaula. Kulana? }
hauke }
Kawaihalau, Hook: Ua ike au i kona aina
ma ka ili o Kahuiluu, Waimanalo.

6 Loi, ua pili no me ka Hale.

Eia na palena,

Mauka - Loi no Kawaihalau -
Koolauloa - " " "
Makai - Kula -
Kailua - Aina o Kawaihalau.

136

Na Kawaihalau mai, loaia ia i
i ka M. H. 1846, aole keakeaia.
Puana, Hoo: Ua like no kou ike me Kawai-
halau i hoi ae nei.

Helu 234 B. Hoale. Kuliama }
hauk }

Kalawaia, Hoo: Ua ike au i kona aina ma
ka ili o Kaluapalolo, Waimanalo.

Apana 1. 25 Loi, ua kou puu me ka hale.

Eia na palena.

Hauka - Aina o Kalawainui -

Hoolaula - Kula o Puha -

Makai - Ili o Kaluapalolo 2 -

Kailua - Kula " "

Na Kaouli mai, loaia ia i
ka wa e ola ana o Kahalaia, aole keakeaia.
Kawaauhan, Hoo: Ua like no kou ike
me Kalawaia i hoi ae nei.

Helu 234 4. Kalawaia. Kulana
hauke }

Kanehoalani, Hooh: Ua ike au i kona aina
ma ka ili o Iole, Waimanalo.

Apana 1. 5 Loi.

" 2. Kahuahale.

Na palena o ka Apana 1.

Mauka - Aina o Kaluakihimenui -

Koolauloa - " " Upena -

Makai - Ili " Puha -

Kailua - " " " -

Apana 2.

Mauka - Pali -

Koolauloa - Kai -

Makai - Hale o Mahoe -

Kailua - Pali.

Na kinau mai, loa ia i ka
wa e ola ana o Kinau, aole keakeia.

Hoole, Hooh: Ua ike au no ke mana
ike me Kanehoalani i hoi ai nei.

Helu 234 4. Kawaauhau. Kulana
hauke }

Hoole, Hooh: Ua ike au i kona aina ma
ka ili o Kaluapalolo, Waimanalo.

Apana 1. 19 Loi, ua pili au no ke
Kahuahale.

Eia na palena.

Mauka - Aina o Hoole -

Koolauloa - Kula o Puha -

Makai - Aina o Manaa -

Kailua - Kula.

Na Ahia mai, loaa ia i ka ma-
 kahiki 1846, aole keakeaia.
 Kalawala, Hooh. Ua like no kou ike me
 Hoaa i hoi ae nei.

Helu 235 St. Kawaihalau. Kuleana }
haua }
 Makaula, Hooh. Ua ike au i kona aina ma
 ka ili o Kahuilua, Waimanalo.
 9 Loi, a me ke Kahua hale.

- Eia na palena.
- Mauka - Aunai no Puha.
 - Koolaula - Aina o Makaula.
 - Makai - Kula.
 - Kailua - Aina o Kaili.

Na Ele mai, loaa ia i ka ma-
 kahiki 1846, aole keakeaia.
 Puana, Hooh. Ua like no ko mana ike me
 Makaula i hoi ae nei.

Helu 4067 St. Moano. Kuleana }
haua }
 Kauwa, Hooh. Ua ike au i kona aina ma
 ka ili o Mahailua, Waimanalo.

- 6 Loi, ua pili pu no ka hale a me ke Kula.
- Eia na palena.
- Mauka - Aina o Kaee.
 - Koolaula - " " Kauwa.
 - Makai - Paninui.
 - Kailua - Aina o Kukiiaku.

Helu 234 W. Kealakoi. Kuleana }
hauke }

Kauwa, Hooh: Ua ike au i kona aina ma ka
ili o Puha, Waimanalo.

Apana 1. 6 Loi.

" 2. Kahuahale.

Ma palena o ka Apana 1.

Mauka - Aina o Kaiole.

Koolauloa - " " Kaahuwale.

Makai - Muliwai o Puha.

Kailua - Aina o Kaanaana.

Apana 2.

Mauka - He pa.

Koolauloa - Pali.

Makai - Keala.

Kailua - " "

Ma Namikielua mai, loa idun
i ka wa e ola ana o Kinan, aole keakeaia.

Kalili, Hooh: Ua like no kou ike me Kauwa
i kai ae nei.

Helu 235 K. Kanihonui. Kuleana }
hauke }

Kalili, Hooh: Ua ike au i kona aina ma
ka ili o Kailili, Waimanalo.

Apana 1. 5 Loi.

" 2. Kahuahale.

Ma palena o ka Apana 1.

Mauka - Aina o Puipui.

Koolauloa - " " Kaunaumanui.

Makai - " " Kaae.

Kailua - " " Wahineopunui.

Helu 235 G. Kaioweluwelu.

Kuleana }
hauka }

142

Kihā, Hook: Ua ike au i kona aina ma ka
ile o Kae, Waimanalo.

Apana 1. 6 Loi-

" 2. Kahuahale.

Ma palena o ka Apana 1.

Mauka - Aina o Kihā.

Koolauloa - " " Kaakau.

Makai - " Kula.

Kailua - " o Hale.

Apana 2.

Mauka - Kula.

Koolauloa - " -

Makai - " -

Kailua - " -

Ma Kihā mai, loa iāu i ka
wa e ola ana o Kihā, aole keakeaia.

Kanihonui, Hook: Ua like no kōu ike me
Kihā i hāi ae nei.

Helu 234 V. Kihā.

Kuleana }
hauka }

Kaioweluwelu, Hook: Ua ike au i kona aina
ma ka ile o Kae, Waimanalo.

Apana 1. 7 Loi, ma pili pue no me ka
hale.

Eia na palena.

Mauka - Aina o Mauae -

Koolauloa - " " Hekins -

Makai - " Kula -

Kailua - " " -

Helu 234 K. Pimokeu. Kuleana }
haute }

Kaisoweluwelu, Hoohe: Ua ike au i kona aina
ma ka ili o Puniiki, Waimanalo.

Apana 1. 7 Loi.

" 2- 10 " -

Ma palena o Ka Apana 1.

Mauka - Aina o Kapu.

Koolauloa - Kahawai.

Makai - Aina o Mueku.

Kailua - Kula.

Apana 2.

Mauka - Pali.

Koolauloa - Wahalehele.

Makai - Aina o Pulu.

Kailua - Kula.

Ma Kekupunohi mai, loaa iau
i ka wa e ola ana o Kinan, aole keakea.

Maano, Hoohe: Ua like no kou ike me Ka-
ioweluwelu i hoi ae nei.

Helu 235 D. Kuahili. Kuleana }
 hault }
 Kawaihale, Hoo: Ua ike au i koma
 aina ma ka ili o Moosiki, Waimanalo.
 Apana 1. 8 Loi, a me ke Kahuahale.

Eia na palena;
 Mauka - Aina o Kalaikau -
 Koolauloa - Kula -
 Makai - Aina no Mahu -
 Kailua - Kahawai.

Maai na kupuna mai, ole
 keakeaia.

Kaanaana, Hoo: Ua like no kou ike me
 Kawaihale i hai ae nei.

Helu 234 K. Puana. Kuleana }
 hault }
 Kawaihale 2, Hoo: Ua ike au i koma
 aina ma ka ili o Moosiki, Waimanalo.

Apana 1. 3 Loi, ua pili pu no ke
 Kahuahale.

Eia na palena;
 Mauka - Auwai o Puha -
 Koolauloa - Aina o Kalanoho -
 Makai - " Kula -
 Kailua - " o Kawaihale.

Ma Kawaihale mai, loa
 iai i ka wa ia Kalola, ole keakeaia.

Kawaihale 1, Hoo: Ua like no kou ike
 me Kawaihale 2, i hai ae nei.

Helu 3575. Kalanoo.

Kauowai, Hooh: Ua ike au i kona aina
ma ka ili o Waikupanaha, Haimanalo.

Apana 1. 4 Loi -

" 2. Kulanakahale.

Na palena o ka Apana 1;

- Mauka - Aina o Kawaikaliu -
- Hoolauloa - Kula - Waikupanaha -
- Makai - Aina - Puhau -
- Kailua - Kahawai -

Apana 2.

- Mauka - Pali -
- Hoolauloa - Kula -
- Makai - Kahakai -
- Kailua - Kula -

Na Puhau mai, loa ia i ka
wa ia Lono, aole keakeaia.

Paukaka, Hooh: Ua like no koin ike me
Kauowai i kai ae nei.

Helu 10,214. Makaalaea.

Ahia, Hooh. Ua ike au i kona aina ma ka
ili o Kaililiu, Waimanalo.

Apana 1. 10 Loi.

" 2. Kahuakale.

Ma palena o ka Apana 1.

Mauka - Aina o Kane -

Hoolaula - Kula.

Makai - Aina Nakelekele.

Kailua - Kahawai.

Apana 2.

Ua puni i ke Kula na aoso a pau
o ka Hale Kula o Kaililiu.

Na Kaao mai, loaa idin
i ka makahiki 1846, aole keakeaia.

Heahouii, Hooh. Ua like no kōu ike me
Ahia i hoi ae nei.

Helu 234 L. Paukaha.

Kalawaiianui, Hook: Ua ike au i kona aina ma ka ili o Kaulukani, Waimanalo.

Apana 1. 5 Loi.

" 2. Kahuahale.

Na palena o ka Apana 1.

Mauka - Kahawai -

Koolaula - " -

Makai - Kula -

Kailua - " -

Apana 2.

Mauka - Kula -

Koolaula - " -

Makai - Kahakai -

Kailua - Kula -

Na Mauae mai, loa ia i ka makahiki 1846. Ua laweia keia Kuleana e Luhileia i ka M. 14. 1849, me ka hewa ole o keia kanaka ma ke Kanawai o ka aina, aka, ua hewa oia ma ke Kanawai moe Kolohi, ua noho oia ma ka Hale ao, a no ia noho ana ona ma ia hale laweia kona Kuleana.

Kauowai, Hook: Ua like kou ike me ko Kalawaiianui.

Helu 3576. Kalawai'anui.

Kauowai, Hooh: Ua ike au i kona aina ma
ka ili o Kealakaalae, Waimanalo.

Apana 1. 19 Loi.

" 2. Kahuahale.

" 3. Mala Uala.

Na palena o ka Apana 1.

Mauka - aina o Kauowai -

Koolauloa - Kula - Puka.

Makai - aina " Hoale.

Kailua - Kula " Pokaa.

Apana 2.

Mauka - He Kula -

Koolauloa - " "

Makai - Kakaikai -

Kailua - Kula.

Apana 3.

Mauka - Mala o Poupou -

Koolauloa - " " Puka -

Makai - " " Lauheaike -

Kailua - " " Kapuahi.

Na Hinamoo mai, loaia iain i ka
M. H. 1846, aole keakeaia.

Paukeaho, Hooh: Ua like no koin ike me Kauo-
wai i hai ae nei.

Helu 3578. Kauowai.

Kalanao, Hooh: Ua ike au i kona aina ma
ka ili o Kamokulama, Waimanalo.

Apana 1. 8 Loi.

" 2. Mala Uala.

" 3. Kahuahale.

Na palena o ka Apana 1.
 Moauka - Aina o Hakaneelua -
 Koolauloa - " Kula -
 Makai - " o Kalawarawanui -
 Kailua - " Kula.

Apana 2.

Ua puni na awa a pau i ka
 Aina Kula.

Apana 3.

Moauka - Aina Kula -
 Koolauloa - " " -
 Makai - Hakakai -
 Kailua - Kula.

Na Kanehoalani mai, loaa idu
 i ka wa ia Lono, aole keakeaia.
 Kalawarawanui, Hoohe: Ua like no keia ike
 me Kalanoo i hoi ae nei.

Helu 8002. Ahia.

Makaaalae, Hoohe: Ua ike au i kona aina
 ma ka ili o Pukani, Waimanalo.

Apana 1. 7 Loi -

" 2. Kahuahale.

Na palena o ka Apana 1.
 Moauka - Aina o Kaina -
 Koolauloa - " Kula -
 Makai - Poalima -
 Kailua - Kahawai.

Apana 2.

Moauka - Hale o Kuananau -
 Koolauloa - Aina "
 Makai - Hale, Paas -
 Kailua - Kula.

Loaa iain i ka wa ia Kuanau,
 asle Keakeaia.

Hanehoalani, Hooch: Ua like no koin ike me ke
 ma kaalae.

Helu 7087. Kealoha. (make).

Kapuahi, Hooch: Ua ike au i kona aina ma
 ka ili o Kooaa, Waiananale.

Apana 1. 14 Loi.

" 2. Kahuaahale.

Na palena o ka Apana 1.

Moauka - Aina o Kapule -
 Koolauloa - He Kula -
 Makai - Aina o Kekoanui -
 Kailua - Kahawai.

Apana 2.

Moauka - Aina o Kaaukai -
 Koolauloa - " Kula -
 Makai - " o Kooanui -
 Kailua - " Kula.

Loaa iain i ka wa o Kuanau, asle Keakea.
 Ua make ka mea nona keia Kuleana i keia
 makahiki, 1850, a ua hoolia ia iana i ka
 Kaikamahine.

Haole, Hooch: Ua like no koin ike me Kapuahi
 i hoi ae nei.

Helu 8614. Kekino.

Kanehoalani, Hook: Ua ike au i kona aina,
ka ili o Haiakuiaka, Waimanalo.

Apana 1. 6 Loi -

" 2. 1 Loko ia.

Na palena o ka Apana 1.

Mauka - Kula o Puhau.

Koolaula - Loi no Kawahinesopuni -

Makai - Kahawai -

Kailua - Aina o Kaholo.

Apana 2.

Mauka - Mulinui o Puhau -

Koolaula - " " -

Makai - Kula, Hale o Kamaki.

Kailua - Pahale o Kanehoalani.

Na Huanooa mai, loaa ia i
i ka wa e ola ana o Kinan, aole keakeaia.
Hale, Hook: Ua like no koin ike me
Kanehoalani i hai ae nei.

Helu 3207. Iku.

Hikaaalani, Hooh: Ua ike au i kona aina ma ka ili o Waikupanaha, Waimanalo.

- Apana 1. 5 Loi.
- " 2. Kakuahale.

- Na palena o ka Apana 1.
- Mauka - Aina o Pahulu.
- Koolaula - Kula " Waikupanaha.
- Makai - Aina " Kalanoo.
- Kailua - Kahawai.

Apana 2.

- Mauka - He Kula.
- Koolaula - " " "
- Makai - Kahakai.
- Kailua - Kula.

Na Kawelookalani mai, loa ia in i ka wa e ola ana o Kinan, aole keakeaia.

Kaeole, Hooh: Ua like no keia ike me Hikaaalani i hae ae nei.

Helu 10,216. Moahu.

Hikaaalani, Hooh: Ua ike au i kona aina ma ka ili o Wailea, Waimanalo.

- Apana 1. 21 Loi.
- " 2. 8 " - Ua pili pu ka hale.

Na palena o ka Apana 1.

Mauka - Pali -
 Koolauloa - Aina o Hikaalani -
 Makai - " " Kahumanuu -
 Kailua - " " Kahopuna.

Apana 2.

Mauka - Aina o Kuahili -
 Koolauloa - " " Pahoa -
 Makai - " " Kaholo -
 Kailua - Kahawai.

Na Puniwai mai, loaa ia i
 ka wa e ola ana o Kinan, aole keakea.
 Kaeole, Hoo: Ua like no kou ike me Hi-
 kaalani i hoi ae nei.

Heleu 334 J. Mahinemaiikai. (make)
 Kaleikau, Swson, says he drew out this
 claim originally, but it is supposed to
 have been lost.

Kapule, Hoo: Ua ike au i kona aina
 ma ka ili o Luamano, Waيمانalo.

22 Loi, ua pili pu no me
 ka hale.

Eia na palena;

Mauka - Aina o Kawa -
 Koolauloa - " Kula -
 Makai - " o Hikaalani -
 Kailua - " " Kahopuna.

Na M. Hekeuanooa mai, loaa ia i

i ka wa wa Lono, aole keakeaia.

Hikaalani, Hooh: Ua like no kou ike me ka-
pule i hai ae nei. Ua make ka mea nona
kia Kuleana i ka M. H. 1848, a ua hoili ia
ia Naesle Kana Kane.

Helu 2640. Naili.

Puu, Hooh: Ua ike au i kona aina ma ka
ili o Pohakunui, Waianana.

- Apana 1. " Loi, ua pili pu ka hale.
- " 2. " 8 "

Ma palena o ka Apana 1.

- Mauka - Aina Nakelehele -
- Koolauloa - " Kula -
- Makai - " o Hoopilimewai -
- Kailua - " " Kaluhikana.

Apana 2.

- Mauka - Nakelehele -
- Koolauloa - Aina o Kanaianana -
- Makai - " " Kepaa -
- Kailua - " Kula.

Mai na makua mai, aole
keakeaia.

Kauhalali, Hooh: Ua like no kou ike me
Puu i hai ae nei.

Helu 2641. Holau.

Kepaa, Hooih: Ua ike au i kona aina ma ka ili o Pohakunui, Waimanalo.

Apana 1. 4 Loi, ua pili pu ka hale.

" 2. 3 . . .

Na palena o ka Apana 1.

Mauka - Na loi o Pulu -

Koolaulaa - Keu -

Makai - Aina o Kepaa -

Kailua - Kula.

Apana 2.

Mauka - Aina o Kahinu -

Koolaulaa - Hakawai.

Makai - Kula -

Kailua - Aina Pimokeu.

Na Lono mai, loa iau i ka wa e ola ana o Kinan, aole keakea.

Keoni, Hooih: Ua like no kou ike me Kepaa i hai ae nei.

Helu 2638. Kepaa.

Holau, Hooih: Ua ike au i kona aina ma ka ili o Pohakunui, Waimanalo.

35 Loi, ua pili pu no me ka hale.

Eia na palena:

Mauka - Aina o Holau -

Koolaulaa - " Kula -

Makai - " o Mahoe -

Kailua - " Kula.

Helu 3265. Laukeaikei.

Hikaalani, Hoohe: Ua ike au i kona aina
ma ka ili o Waikupanaha, Waimanalo.

Apana 1. 3 Loi.

" 2. Kahuahala.

Ma palena o ka Apana 1.

Mauka - Aina o Puhau.

Koolauloa - " Kula.

Makai - " o Kaalehu.

Kailua - Kahawai.

Apana 2.

Mauka - Ke Kula.

Koolauloa - " "

Makai - Hale o Ihu.

Kailua - Kula.

Ma Kaalehu mai, lona iai
i ka wa e ola ana o Kinan, aole kea-
keia.

Kapuwahi, Hoohe: Ua like no kou ike me
Hikaalani i kai ae nei.

Helu 2635. Kahunanui.

Hikaalani, Hoohe: Ua ike au i kona aina
ma ka ili o Ohea, Waimanalo.

Apana 1. 8 Loi.

Eia na palena:

Mauka - Aina o Hahu.

Koolauloa - " " Hikaalani.

Makai - aina o Hikaalani.
Kailua - " " Kahopuna.

Na Lono mai, loa ia i ka wa
e ola ana o Kinan, ase keakeaia.
Kapule, Hooh: Ua like no kou ike me Hika-
lani i hai ae nei.

Heleu 2645. Paumano.

Hikaalani, Hooh: Ua ike au i kona aina
ka ili o Ohea, Haimanalo.

Apana 1. 5 Loi.

" 2. Kahuahale.

Na palena o ka Apana 1.

Mauka - Aina o Kaiwinui-
Koolauloa - " Kula.
Makai - " o Naeole -
Kailua - Kahawai.

Apana 2.

Mauka - Aina o Hikaalani -
Koolauloa - " Kula -
Makai - " " -
Kailua - " o Kaiwinui.

Na Puniwai mai, loa ia i ka wa
e ola ana o Kinan, ase keakeaia.
Kapule, Hooh: Ua like no kou ike me Hi-
kaalani i hai ae nei.

Helu 235 O.O. Keoni. Kuleana }
haule }

Kepaa, Hoohe: Ua ike au i kona aina -
ke ili o Kupuna, Waimanalo.

Apana 1. 28 Loi.

" 2. Kahuahale.

Na palena o Ke Apana 1.

Mauka - Pali -

Koolauloa - Kula -

Makai - " -

Kailua - " -

Apana 2.

Mauka - He pali -

Koolauloa - Kula -

Makai - Hale o Pulu -

Kailua - Aina . . .

Na Lono mai, loaa iaia i ka
wa e ola ana o Hinanu, aole keakeaia.

Kapule, Hoohe: Ua like no koin ike me
Kepaa i hai ae nei.

Helu 234 C. Kaluhikaua. Kuleana }
haule }

Puu, Hoohe: Ua ike au i kona aina ma
ka ili o Pohakunui, Waimanalo.

20 Loi, a ua huipe no me ke Ka-
huahale.

Eia na palena:

Mauka - Aina Kahelohelo.

Koolauloa - " o Naili -

Makai - " Kula -

Kailua - " " -

Na Lono mai, loa ia i ka wa
 e ola ana o Kinan, aole keakeaia.
 Heoni, Hooh: Ua like no kou ike me Pua i
 hai ae nei.

Hele 234 H. Luahale. Kuleana }
 haulte }
 Heoni, Hooh: Ua ike au i kona aina ma ka
 ili o Pohakunui, Waimanalo.

13 Loi, ua pili pu no me Kahi Ku-
 lanahale.

- Eia na palena:
- Mauka - Aina o Naili -
 - Koolaula - " Kula -
 - Makai - " " -
 - Kailua - " " -

Na Lono mai, loa ia i ka wa
 e ola ana o Kinan, aole keakeaia.
 Holau, Hooh: Ua like no kou ike me Heoni
 i hai ae nei.

Hele 234 R. Haole. Kuleana }
 haulte }
 Kapuahi, Hooh: Ua ike au i kona aina ma
 ka ili o Kaahe, Waimanalo.

14 Loi, ua pili pu no me ka hale.

- Eia na palena:
- Mauka - Kula o Kaahe -
 - Koolaula - Kahawai -
 - Makai - Aina o Poole -
 - Kailua - " Kula -

Na Lono mai, loa ia i ka
wa e ola ana o Kinan, aole keakeaia.
Mueku, Hooh: Ua like no kou ike me
Kapuahi i hai ae nei.

Helu 335 E. Kukiiakuu. Kuhana
kaale }
Wahineopunui, Hooh: Ua ike au i kona
aina ma ka ili o Makakala, Waimanalo.

Apana 1. 5 Loi.

" 2. Kahuakale.

Na palena o ka Apana 1.

Mauka. Aina o Kuanana.

Koolaula. " " Kahuwa.

Makai - " Kula -

Kailua - " o Kekuanana.

Apana 2.

Mauka - He Kula -

Koolaula - Hale o Ihu -

Makai - Kahakai -

Kailua - Kula.

Na Lono mai, loa ia i ka
ka wa e ola ana o Kinan, aole keakeaia.
Kanehoalani, Hooh: Ua like no kou ike
me Wahineopunui i hai ae nei.

Heleu 234 I. Mahineopunui. Kuleana }
 haulte }
 Kukuiaku, Hoo: Ua ike au i kona aina
 ma ka ili o Makakalo, Waimanalo.

5 Loi, ua pili pu no me ka hale.

- Eia na palena;
- Mauka - Kahawai -
 - Koolauloa - Aina o Kukuiaku -
 - Makai - " Kula -
 - Kailua - " o Kaakau.

Na Lono mai, loa ia i ka
 wa e ola ana o Kinanu, aole keakeaia.
 Kanehoalani, Hoo: Ua ike au.

Heleu 235 I. Kinolau. Kuleana }
 haulte }
 Kapapu, hoohikiia no ke kakanu ana.
 Kanehoalani, Hoo: Ua ike au i kona aina
 ma ka ili o Pohakunui, Waimanalo.

- Apana 1. 5 Loi -
 " 2. Kahuaakale.

Na palena o ka Apana 1.
 Ua puni na aao a pau i ke Kula
 o Puka.

- Apana 2.
- Mauka - Hale o Kalawaia -
 - Koolauloa - Kahakai -
 - Makai - Hale o Piko -
 - Kailua - Pali.

Na Lono mai, loa ia i ka
wa e ola ana o Kinan, aole keakea ia.
Kapuahi, Hooi: Ua like no kou ike me
Kanehoalani i hai ae nei.

Helu 234 O. Upena. Kuliana }
hauke }
Kanehoalani, Hoike no ke kakau ana.
Kukuiaku, Hooi: Ua ike au i kona aina
ma ka ili o Iole, Waimanalo.

Apana 1. 18 Loi.
2. Kahuahale.

Ma palena o ka Apana 1.
Maauka - Aina o Kaluakihonui -
Koolaula. " " Mauae -
Makai - Kahawai o Puha -
Kailua - Aina o Kalawala.

Apana 2.

Maauka - He Kula -
Koolaula - Aina o Kanehoalani -
Makai - " Kula -
Kailua - " " "

Na Lono mai, loa ia i ka
wa ia Kinan, aole keakea ia.
Mahineopunui, Hooi: Ua like no ko maua
ike me Kukuiaku i hai ae nei.

Heleu 234 G.

Mueku.

Huleana }
hauile }

Mueku, hoohekeia no ke kakau ana.

Kapuahi, Hoohe: Ua ike au i kona aina ma
ka ili o Puuiki, Haimanalo.

5 Loi, a me kahi kula, a me ke Kahua-
hale no.

Eia no palena:

Mauka - Aina o Piimokeu -

Koolaula - Kahaawai -

Makai - Aina o Kaaukai -

Kailua - Kula.

Na Mo. Kekuananao mai, loa a
ian i ka makahiki 1840, aole keakeaia.

Naole, Hoohe: Ua ike no koin ike me Kapuahi.

Helu 234 I. Puahonua. Kuluana }
 haulte }

Kapuahi, Hooh: no ke kakanu ana o Ka-
 leikau, nana no i laue.

Haole, Hooh: Ua ike au i kona aina ma
 ka ili o Waikupanaha, Waimanalo.

Apana 1. 4 Loi.

" 2. Kahua hale.

Na palena o ka Apana 1.

Mauka - He kahawai -

Koolaula - Kula -

Makai - Aina o Kaalehu -

Kailua - " " Lauheaike.

Apana 2.

Mauka - He pali -

Koolaula - Hale o Piko -

Makai - Kula -

Kailua - Lauhala.

Na Lono snai, hooa iai i
 ka wa e ola ana o Kinan, aole keakeaia.
 Kanehoalani, Hooh: Ua like no kou ike
 me Haole.

Helu 234 No. Pulu. Kuleana }
 houle }
 Koolau, Hooh: Ua ike au i ka aina o Pulu,
 ma Waimanalo, ili o Pohakunui.
 16 Loi.

- Eia na palena:
- Mauka - Na Loi o Puumoku -
 - Koolauloa - Kula " Pohakunui -
 - Makai - Aina " Kepaa -
 - Kailua - " Kula.

Mai a Lono mai i ka wa ia Ki-
 nau, aole keakeaia.

Kalule, Hooh: Ua like koi ike me Koolau.

Helu 10390. Kalii.

Kale, Hooh: Ua ike au i ka aina o Kalii, ma
 ka ili o Kealahaha, Waimanalo.
 16 Loi a me ke Kahuahale.

- Eia na palena:
- Mauka - Na Loi o Apia -
 - Koolauloa - Pali -
 - Makai - Aina Nahalehele -
 - Kailua - Muliwai.

Ua puni ke Kahuahale i ke Kula.
 Na Kekuanawa mai, i ka wa ia
 Kinau, aole keakeaia.

See Note below.Honolulu 9th Oct: 1850.

No. 235 N. Kaili. (Deceased)

Rev. James Kekela, sworn, says at the time he was drawing up claims for the people of Kawela, the son of Kaili came to him and got Kaili's claim drawn up by wit-nep. It was put in a parcel with other claims and given to Rev. Mt. Emerson to bring to Honolulu.

Kane, sworn says, he knows the land of Kaili in Kawela. It consists of 5 Kalo patches in two pieces.

The first piece, of 3 patches, is bounded on Hauula side by the Koushiki, - Mauka by Kookoo's land, - Waialua side by the Koushiki, - Makai, by Kauaula's land.

The second piece, of 2 patches, is bounded on Hauula side by the Koushiki, - Mauka by Kookoo's land, - Waialua side by the Koushiki, - Makai by Kelemanua's land.

Claimant's House site is makai of the land. It is enclosed with a wooden fence - there is one house in it. Claimant held the land for about 12 years. He died in March 1849, leaving his property to his daughter Kahuli.

^{made by W. J. Robinson}
 Note. The break in the above pages from 168 to 229 contains in general the first book which this is copied from. Claims chiefly in English is from and all in the Hawaiian in this Book except Nos 264, 3 Chacha - P. 201 the Original 234 & 172 N. - Hawaii-halau Page 205 - 234 & Maano Page 206.

J. K. P.
 Sec.

N^o 4281.

Kaunahi.

Owa, sworn says, he knows the land claimed by Kaunahi in Laie. It consists of 8 Kalo patches, a piece of incultivated Kula land, and a House site.

The 8 Kalo patches form one piece, bounded on all sides by the land of the Kouohiki. The Kula land is mahalehale. it has not been planted for some time.

The House site is anakea of the land. It is enclosed with a stone wall. There is one house in it. Claimant has held the land for 5 years.

The Agent of the Kouohiki consented to this claim.

Laie 21th Sept. 1850.N^o 3473.

Aamaka.

Moai, sworn says, he knows the land claimed by Aamaka, in Laie. It consists of 8 Kalo patches, a piece of Kula land and a House-site.

The 8 Kalo patches form 4 pieces. The first piece, of 3 patches, is bounded on Hauula side by Kuku's land, - Mauka, by Moanauli's land, - Waialua side by Moai's land, - Makai by Pupu's land.

The second piece, of 3 patches, is bounded on Hauula side by Shupe's land, - Mauka by Koula's land, - Waialua side by Keliwawaisole's land, - Makai by Kamane's land.

The third piece, of one patch, is bounded on Hauula side by the Kouhiki, - Mauka, by Hakailani's land, - Waialua side by Mahoe's land, - Makai by Puakahalā's land.

The fourth piece, of 1 patch, is bounded on Hauula side by Kauhane's land, - Mauka by Kuku's land, - Waialua side by Kala's land, - Makai by the Kouhiki.

The Kula land is bounded on all sides by the Kouhiki. It is planted in Tobacco. Oll's House site is near the sea side. It is enclosed with a wooden fence. There is one house in it. Claimant derived the land from his father. Keliwawaisole, Agent of the Kouhiki, consented to this claim.

N^o. 3728.

Ewa.

245

Paakahi, sworn says, he knows the land of Ewa in Laie. It is the same as that claimed by Koi- N^o. 4272.

Ewa, the Claimant, appeared in person and withdrew his claim in favor of his father Koi. He sent in his claim not knowing that his father had claimed the same land.

N^o. 3774.

Alaala.

(Deceased).

Paakahi, sworn says, Alaala died during the prevalence of the measles, leaving his land to Kalua.

Witness knows the land claimed by Alaala in Laie. It consists of 3 Kula patches, planted, and a House site. The 3 patches form one piece, bounded on Hauula side by Kamane's land, - Mauka by Keao's land, - on Waialua side by Laie-Colohe's land, - Makai by Paakahi's land.

Claimant's House lot is makai. It is not enclosed. He lived on the land from olden times, does not know how long. The Kula land claimed by Alaala has not been cultivated for some time past.

The Agent of the Honohiki consented to this claim, except the Kula.

N^o 3731.

Ishupuu.

Paakahi, sworn says he knows the land claimed by Ishupuu in Laie. It consists of 6 kalo patches, planted, and a House site.

The 6 kalo patches form 3 pieces.

The first piece, of 3 patches, is bounded on Hanuula side by Kauihane's land,- Mauka by Paakahi's land,- Waialua side by the Kouhiki,- Makai by Mahoe's land.

The second piece, of 2 patches, is bounded on Hanuula side by Koula's land,- Mauka by Kalua's land,- Waialua side by Hoopani's land,- Makai by Ke-
liuwaiwaiole's land.

The third piece, of one patch, is bounded on Hanuula side by Kalua's land,- Mauka by Kamakahi's land,- Waialua side the same,- Makai by Laie-
lolo's land.

The House Lot is makai. It is not enclosed. There is one house on it. Claimant has held the land for ten years.

Claimant has also a piece of Kula land, planted at present in Tobacco. It is bounded on Hanuula side by Kaohu's land,- Mauka by Nakahili's land,- Waialua side by Kalua's land,- Makai by Akuino's land.

No 3804. Lalapa. (Deceased).

Paakahi sworn says, he knows the land claimed by Lalapa in Laie. Lalapa died in 1848, and the same year his widow gave up the Kalo land claimed to the Kouohiki. The Kula land has not been cultivated since the death of Lalapa. Keliuwaiwaiale claims the land as the property of the Kouohiki.

No 3807. Laielolohe.

Kalua, sworn says, he knows the land claimed by Laielolohe in Laie. It consists of 6 Kalo patches, a piece of Kula land and a House site.

The 6 patches form one piece, bounded on Hauula side by the Kouohiki, - Maunaka by Keao's land, - Waialua side by Kahuailua's land, - Makai by Kaohu's land.

The Kula land is planted with Tobacco. It is bounded Makai by Aamaka's land, on all the other sides by the Kouohiki.

The House Lot is not enclosed. It is distinct from the land. There is one house on it.

Claimant derived the land from his ancestors. The Agent of the Kouohiki consents to this claim.

N^o 3695. Manuiki. (Deceased).

Kauaikaua, sworn says, Manuiki died in 1848 leaving his property to Mahakea, who now represents this claim.

Mahakea, appeared in person, and stated that he wished to withdraw the claim, because the land is worth nothing.

N^o 3708. Moanauli.

Paakahi, sworn says, he knows the land claimed by Moanauli in Laie. It consists of 4 kalo patches, bounded on Hauula side and Mauka by the Kouohiki, - Waialua side by Kapahi's land, - Makai by Pupuaka's land.

The Kula land has not been cultivated for some years. Claimant has held the land for about 15 years.

The Kouohiki's Agent consented to this claim.

N^o 3714. Maie.

Paakahi, sworn says, he knows the land claimed by Maie in Laie. It consists of 7 kalo patches, a piece of Kula land & a house lot.

The 7 patches are bounded on Hauula side by Shupui's land, - Mauka by Puhibaka's land, - Waialua side by Ito's land, - Makai by Kaunahi's land.

The Kula land is partly enclosed by a stone wall. It is planted. It is surrounded by the Kouohiki's land.

The House lot is near the sea side, and is not well enclosed, one house on it.

Claimant has lived on the land 20 years.

The Kouohiki's Agent consented to this claim.

N^o 3699. Mahakea.

Paiakea, sworn says. he knows the land claimed by Mahakea in Laie. It consists of 8 Kalo patches 2 pieces of Kula land, and a House site. The 8 patches form 3 pieces.

The first piece, of 4 patches, is bounded on Hauula side by Kahoukua's land,- Mauka by Kuku's land,- Waialua side by ^{Paiakea's} ~~Orwaha's~~ land,- Makai by ^{Kulu's} ~~Waha's~~ land.

The second piece, of 3 patches, is bounded on Hauula side by Waikupuanani's land,- Mauka by Kuku's land,- Waialua side by Orwaha's land,- Makai by Waha's land.

The third piece, of one patch, is bounded on Hauula side by Hopoa's land,- Mauka by Kanakanui's land,- Waialua side by Puhibaka's land,- Makai by Huailua's land.

The first piece of Kula land, planted in Tobacco, is bounded on Hauula side by the Kouohiki,- Mauka by Waha's,- Waialua side by Puakahaala's,- Makai by Paiakea's land.

The second piece of Kula land is planted in potatoes. It is surrounded by the Kouohiki's land,- and it is enclosed.

The House Lot is distinct from the land. It is not enclosed. Claimant derived the land from his Ancestors.

The Kouohiki's Agent consented to this claim.

No 3939. Nakelekele.

Kaonohi, sworn says, he knows the land claimed by Nakelekele in Laie. It consists of 6 Kalo patches, which form 3 pieces. The first piece, of 4 patches, is surrounded by the Kouohiki's land. The second piece, of one patch, is bounded on Kaunala side & Makai by the Kouohiki, Mauka by Pua's land, - Waialua side by Mai's land. The third piece, of one patch, is bounded on Kaunala side by Paakahi's land, - Mauka by Kauhalekua's land, - Waialua side by Napahu's land, - Makai by Kahili's land.

It has a piece of cultivated Kula land also, planted with potatoes. It is surrounded by the Kouohiki's land - About half an acre - enclosed with a stone wall.

Claimant's House lot is distinct from the land. It is not well enclosed. There is one house on it. He derived the land from his wife's parents, who held it from the time of Kam: II.

The Kouohiki's Agent consented to this claim.

Taakahi, sworn says, Napaeko died in 1849, leaving his land to Elemakule.

Mitnef knows the land claimed by Napaeko in Laie. It consists of 3 kalo patches, a piece of Kula land, and a House site. The 3 patches form 3 pieces.

The first patch is bounded on Hauula side by Hanu's land,- Mauka by Napahu's land,- Waialua side by Nakaiolanis land,- Makai by Mahiole's land.

The second patch is bounded on Hauula side by Kalo's land,- Mauka & Waialua side by Kauwaimanu's land,- Makai by ^{Pa-}~~Pa-~~ ~~leau's~~ land.

The third patch is bounded on Hauula side by the Kouhiki,- Mauka by Kuku's land,- Waialua side by Keliwainai's land,- Makai by Taakahi's land.

The Kula land is enclosed and well cultivated. It is surrounded by the Kouhiki's land.

The House Lot is near the sea side. It is not enclosed. There is one house on it. Claimant held the land for 15 years.

The Kouhiki's Agent consented to this claim.

No. 2439. Pia. (Deceased).

Keliwaiwaiole, sworn says, Pia died in 1845, leaving his property to his wife.

Witness knows the land claimed by Pia in Laie. It consists of one kalo patch, bounded on Kaunaloa side and Mauka by the Kou-shiki; - Waialua side by Kawaikawa's land, Makou by Mai's land.

Kamaikahulipo, a former Kou-shiki, gave this patch in charge to Pia to take care of as an Under Luna. It has always been considered the property of the Kou-shiki from the time of Kam: I. In it is the spring which supplies all the kalo land with water.

The House Lot of Blainant is near the sea side. It is not enclosed.

The Kou-shiki's Agent claimed the water spring and kalo patch above mentioned, as the property of the Kou-shiki. He consented to the claim for a House Lot.

(See page 60 Vol. 10 Native)

N^o 3859.

Pahumoa. (Deceased).

261

Keliuwaiwaisole, sworn says, Pahumoa died in 1848, leaving the land to Koaa.

Witness knows the land claimed by Pahumoa in Laie. It consists of 8 kalo patches & a House site. The 8 patches form one piece, bounded on Hauula side by Hamakaokai's land, - Mauka by Mahiole's land, - Waialua side by Keliuwaiwaisole's, - Makai by Hakai-alani's land. The House site is Makai, it is not enclosed. Claimant lived on the land from his youth.

The Honolulu's Agent consented to this claim.

N^o 3864.

Parakea.

Mahakea, sworn says, he knows the land claimed by Parakea in Laie. It consists of 6 kalo patches, a piece of kula land and a House site.

The kalo patches are bounded on Hauula side by Mahakea's land, - Mauka by Kukui's land, - Waialua side by Waikupulani's land, - Makai by Kouka's land.

The kula land is bounded on Hauula side by Mahakea's land, - Mauka by Waha's land, - Waialua side by Puakohala's land, - Makai by the Honolulu's Agent.

The House site is not enclosed. There is one house on it. Claimant derived the land from his father and has lived on it all his life.

The Honolulu's Agent consented to this claim.

N^o 3861.

Pulehu.

Kauaitkama, sworn says, he knows the land claimed by Pulehu in Laie. It consists of 6 kalo patches, a piece of kula land and a House site.

The 6 patches are bounded on Hauula side by Kawalelaau's land,- Mauka and Waialua side by the Kouohiki,- Makai by Kii's land.

The kula land is planted with wauke - contains about half an acre - surrounded by the Kouohiki.

The House site is not enclosed, there is one house on it. Claimant has held the land for 30 years.

The Kouohiki's Agent consented to this claim.

N^o 3741.

Waha.

Makoa, sworn says, he knows the land claimed by Waha in Laie. It consists of 4 kalo patches, a piece of kula land and a House site. The 4 patches form 2 pieces. The first piece, of 3 patches, is bounded on all sides by the Kouohiki. The second piece, of one patch is bounded on Hauula side by the Kouohiki,- Mauka by Mahakea's land,- Waialua side by Kawai's land,- Makai by Napahu's land.

The kula land is bounded on Hauula side by Mahakea's land,- Mauka by the Kouohiki,- Waialua side by Puakakaha's land,- Makai by Paiakea's land.

The House site is makai- it is not enclosed- there are two houses on it.

Claimant derived the land from his ancestors who held it from the time of Kam. I.

The Kouohiki's Agent consented to this claim.

Paakahi, sworn says, Waawa died in 1848, leaving neither widow nor child, nor any relative that he knows of. When he died the land came to the Kouohiki, who has since placed some one else on it.

The Kouohiki's Agent claimed this land for C. Kana'ina, and no one appeared to oppose it.

Paakahi, sworn says - he knows the land claimed by Kaleo in Lani. It consists of 7 Kale patches, a piece of Kula land and a House lot. The Kale patches form 3 pieces. The first piece, of 5 patches, is bounded on Hauula side by the Kouohiki, - Mauka by Pupu'ka's land, - Waialua side by Mau'oha's land, - Makai by Paakahi's land.

The second piece, of one patch, is bounded on Hauula side by Pu'akahala's land, - Mauka by Mahoe's land, - Waialua side by Kahole'uanui's land, - Makai by Kawaikawa's land.

The third piece, of one patch, is bounded on all sides by the Kouohiki.

The Kula land adjoins the last patch. It is planted with water melons, potatoes &c.

The House lot is makai - enclosed with a wooden fence. There is one house on it.

Claimant has held the land for 15 years. The Kouohiki's Agent consented to this claim.

N^o. 4302. Kanaikana.

Hutten, sworn says, he knows the land claimed by Kanaikana in Laie. It consists of 6 kula patches, 2 pieces of Kula land and a House site. The 6 patches form 2 pieces.

The first piece, of 5 patches, is bounded on Hau-
ula side by Pea's claim, - Mauka by the Kou-
hiki, - Waialua side by Moahunali's land, -
Makai by Kanakanui's land.

The second piece, of one patch, is bounded on
Hauula side and Makai by the Kouhiki, -
Mauka by Kaleo's land, - Waialua side by
Paakahi's land.

The first piece of Kula land is planted with
wauke. It is surrounded by the Kouhiki.

The second piece of Kula land is planted
in potatoes. It is bounded on all sides by
the Kouhiki.

The House site is in another place. It is
not enclosed.

Claimant derived the land from his
ancestors.

The Kouhiki's Agent consented to this claim.

N^o 4272. Koi.

Paakahi, sworn says, he knows the land claimed by Koi in Laie. It consists of 5 Kalo patches, a piece of Kula land and a House site.

The 5 Kalo patches are bounded on Hauula side by Moai's land, - Maunaka by Pii's claim, - Waialua side by the Kouhiki, - Makai by Kakananui's land.

The Kula land is bounded on all sides by the Kouhiki. It is enclosed with a haw fence and well cultivated.

The House lot is near the sea side - enclosed with a stone wall.

Claimant has held the land for over 10 years. The Kouhiki's Agent consented to this claim.

N^o 3999 B. Kuahua. (Deceased).

Paakahi, sworn says, Kuahua died in 1849, leaving his property to Kamamai. Witness knows the land claimed by Kuahua in Laie.

It consists of 2 Kalo patches which have not been cultivated since 1847. The Kula land claimed is also nakelekele.

His House Lot is near the sea side. It is not enclosed. There is one house on it.

The Kouhiki's Agent consented to the claim for a House lot only.

N^o 4297. Kapuaokahala.

Paiakea, sworn says, he knows the land claimed by Kapuaokahala in Laie. It consists of 2 Kalo patches and a House site. The two Kalo patches form 2 pieces.

over

The first patch is bounded on Hauula side by Waha's land, - Mauka by Mahakea's land, - Waialua side by Kawai's land, - Makai by Kapahu's land.

The second patch is bounded on Hauula side by the Kouhiki, - Mauka by Kamaaka's land, - Waialua side by Kaleo's land, - Makai by Kame's land.

The House lot is enclosed by a stone wall. There is one house in it. Claimant has held the land for over 15 years.

The Kouhiki's Agent consented to this claim.

Paakahi, sworn says, he knows the land claimed by Kuku in Laie. It consists of 6 kalo patches and a House site. The 6 patches form 4 pieces.

The first piece, of 2 patches, is bounded on Hauula side by Makunali's land, - Mauka by Paakahi's land, - Waialua side by Nakahele's land, - Makai by Prou's land.

The second piece, of 2 patches, is bounded on Hauula side by Paakahi's land, - Mauka by the same, - Waialua side by Nakahele's land, - Makai by Prou's land.

The third piece, of one patch, is bounded on Hauula side by Kapuakaha's land, - Mauka by Kauhane's land, - Waialua side by Amakaiki's land, - Makai by Kauhane's land.

The fourth piece has not been cultivated for over two years, it is nakehele.

The House site of claimant is makai. It is not enclosed. There is one house on it.

The kula land claimed has not been cultivated for some time.

The Kouchiki's Agent consented to this claim.

No. 4301. Kanakanui.

Paakahi, sworn says, he knows the land of Kanakanui in Laie. It consists of 10 Kalo patches, 2 pieces of Kula land, and a House site. The 10 patches form 4 pieces.

The first piece, of 4 patches, is bounded on Hauula side by Ho's land, - Mauka by Kauaikana's land, - Waialua side by Waikupuna's land, - Makai by Mahakoa's land.

The second piece, of one patch, is bounded on Hauula side by Kaunahi's land, - Mauka by Mahoe's land, - Waialua side by Mahakoa's land, - Makai by Kea's land.

The third piece, of 4 patches, is bounded on all sides by the Kouhiki.

The fourth piece, of one patch, is bounded on all sides by the Kouhiki.

The first piece of Kula land is bounded on all sides by the Kouhiki. It is planted in Water Melons.

The second piece of Kula land is bounded on all sides by the Kouhiki. It is planted with Tobacco.

The House lot is makai. It is not enclosed. There is one house on it.

Claimant derived the land from his ancestors.

The Kouhiki's Agent consented to this claim.

Kukui, sworn says, he knows the land claimed by Paakahi in Laie. It consists of 8 kals patches, a piece of cultivated kula land, and a House site. The 8 patches form 4 pieces.

The first piece, of 3 patches, is bounded on Hauula side by the Kouohiki, - Mauka by Kalua's land, - on Waialua side by the same, - Makai by Kauhane's land.

The second piece, of 2 patches, is bounded on Hauula side by Mahunali's land, - Mauka by Hakairoalana's land, - on Waialua side by Kauhalekua's land, - Makai by Kukui's land.

The third piece, of 2 patches, is bounded on Waialua side by Powahi's land, - on all the other sides by the Kouohiki.

The fourth piece, of one patch, is bounded on Hauula side by Hoopani's land, - Mauka & Waialua side by the Kouohiki, - Makai by Hakairoalana's land.

The Kula land is not cultivated. The House site is makai. There is one house on it. It is not enclosed.

The Kouohiki's Agent consented to this Claim.

N^o 3729. Eku.

Kaunahi, sworn says, he knows the land claimed by Eku in Laie. It was taken away from Eku in 1848, by the Konoehiki because he would not pay the annual tax. The Konoehiki had to pay the tax himself. (Claimant in person confirmed this statement).

The Agent of the Konoehiki has placed some one else on the land, and claims it for C. Kanaana.

Kaunahi, sworn says, claimant's House Lot is makai, - it is not enclosed.

N^o 4003. Hano.

Kauaiamanu, sworn says, he knows the land claimed by Hano in Laie. It consists of 3 kalo patches, a piece of kula land, - and a House Lot. The 3 patches are bounded

on Hauula side by Mai's land, - Mooka by Moanauli's land, - Waialua side by Kaulaewa's land, - Makai by Kauaiamanu's land. The kula land is planted with Tobacco & Bananas.

It is bounded on Hauula side by Kauaiamanu's land, - Mooka by Napihu's land, - Waialua and Makai by the Konoehiki.

The House Lot is in another place. It is not enclosed. Claimant has held the land for 9 years.

The Konoehiki's Agent had no other objection to this claim than to N^o 3696, page 281.

N^o 3998. Hina.

Hea, sworn says, he knows the land. The greater part of it is now mahelohelo. There is no part of it now planted. Hina died in 1848, and his land fell to the Kouhiki who has given it to other persons to cultivate.

(This was confirmed by others present, and Hea who was the only person who could set up a claim, declined to do so.)

N^o 4021. Lakee.

Kaualewa, sworn says, Lakee died in 1850, leaving the land to Mahakea who now claims it. The land of Lakee is included in that of Mahakea his heir. - Claim N^o 3699.

This was confirmed by others present, and no person disputed Mahakea's right.

The Agent of the Kouhiki consented to this claim.

N^o 9968. Lauwale.

Kauaiomano & Paakahi, sworn, say the land claimed by Lauwale belongs to them, as stated in claimant's letter to the Commissioners. He has no claim in Laii. (This was confirmed by others present, and no one appeared to represent the claim).

N^o 4298. Kaualewa.

Kalimakuhi, sworn says, he knows the land claimed by Kaualewa in Laii. The greater part of it has not been cultivated for several years.

Claimant has one kalo patch, bounded on Kaualewa side by Paakahi's land, - Mauka by Kahoolai's land, - Waialua side by Nakahiki's land, -

Moakai by Kekui's land.

Claimant has also a House site. It is not enclosed. It is distinct from the land.

Claimant has held the land for about 10 years.

The Honolulu's Agent had no other objection to this claim than to N^o 3696, page 281.

N^o. 3697 }
3709 }

Mahoe.

Kamamai, sworn says, he knows the land claimed by Mahoe in Laie. It consists of 3 Kalo patches, a piece of uncutivated Kula land and a House site. The 3 patches form 2 pieces.

The first piece, of 2 patches, is bounded on Hau-ula side by Kiriakua's land, - Mauka by Kii's land, - Waialua side by the Konohiki, - Makai by Kamauoha's land.

The second piece, of one patch, is bounded on Hau-ula side by Amaka's land, - Mauka by Kauhane's land, - Waialua side by Paakahi's land, - Makai by Kaleo's land.

The House site is separate from the land. It is not enclosed.

Claimant has held the land for seven years. The Kula land is not cultivated.

The Agent of the Konohiki had no other objection to this claim than to N^o 3696.

N^o. 3696.

Mahunaliu.

Kauaikaua, sworn says, he knows the land claimed by Mahunaliu in Laie. It consists of 5 Kalo patches, in one piece, a piece of Kula land and a House site.

The 5 patches are bounded on Hau-ula side by Kauaikaua's land, - Mauka by the Konohiki, - Waialua side by Kowa's land, - Makai by Ka-houkua's land.

The Kula land is surrounded by the Konohiki's land. It is planted with wauke.

The House site adjoins the Kalo patches and is not enclosed.

Claimant has held this

land for three years.

John Harbottle, Agent for C. Kana'ina, objected to this claim and to all the others on Laie, on the ground of an arrangement said to have been made between Kana'ina and the Makaanauas in regard to their lands.

No. 9894. Kawai.

Kalimakubi, sworn sayr, he knows the land claimed by Kawai in Laie. It consists of 3 Kalo patches, 2 of which have not been cultivated for over two years.

The patch which is planted is bounded on Hauula side by Keas land,- Mauka & Waialua side by the Kouohiki,- Makai by Napahu's land.

Witness also knows the land of claimant in Malaeakahana. It is a piece of Kula land planted with wauke, bananas &c. It is bounded on Hauula side by Keas land,- Mauka by Kananui's land,- Waialua side the same,- Makai by Kahoowaha's land.

Claimant's House site is in Malaeakahana. It is not enclosed. He derived the land from his ancestors. does not know exactly the length of occupancy.

The Agent of the Kouohiki of Laie had no other objections to make to this claim than to No. 3696, page 281.

N^o 3945.

Napahuu.

Mahakaa, sworn say, he knows the land claimed by Napahuu in Laie. It consists of 2 kalo patches and a house site. The two kalo patches form 2 pieces. The first patch is bounded on Kaunala side & Makai by Poo-uahi's land, - Mauka by Kamaooha's land, - Waialua side by Mahoe's land.

The second patch is bounded on Kaunala side by the Kouohiki, - Mauka by Kua's land, - Waialua side by Kamaooha's land, - Makai by Poo-uahi's land.

The House site is makai - not enclosed.

Claimant has held the land over ten years.

The Kula land claimed has not been cultivated for some time.

The Agent of the Kouohiki had no other objection to this than to N^o 3696, page 281.

N^o 3865.

Palupalu.

Paakahi, sworn say, he knows the land claimed by Palupalu in Laie. It is included in that of Maii, N^o 3714. (Sent two men to Palupalu, he being old and infirm, to ask if he had any claim. He sent back word that he had given the land to Maii some time ago.)

N^o 3936 B.

Newa.

Paakahi, sworn say, he knows the land claimed by Newa in Laie. It has been

over

uncultivated for two years. Keua left Laie in 1848. Thinks he went to California. (This was confirmed by others).

The Agent of the Konoehiki claims this land for C. Kana'ina.

No 3789. Opala.

Kalimakuhī, sworn says, he knows the kalo patch claimed by Opala in Laie. It has not been cultivated for 2 years. (This was confirmed by others present).

The Agent of the Konoehiki claimed this land for C. Kana'ina.

Honolulu May 15, 1852.

Napahū, Hooh: Ua ike no au i kōna Apāna aīna Kūla ma Laie. Penei na palena,

- Mauka- ke ke Konoehiki aīna,
- Kahuku- " " " -
- Kaunala- " " " -
- Makai- " Keliwainaiola "

Ua loa ia ia keia mau Apāna no kōna mau mākuā mai mamua aku o ke kau ana o ke Kanawai i ka M. H. 1839, a ua loa i kōna mau mākuā i ka wa o Kamehameha I, a ua noho mau no a hiki i ke lakou make ana, a hoo-ili mai o Opala i keia mau wahi ia Kalimakuhī, a ke noho nei no oia mābaila a hiki i keia wa, aole mea keakea.

Kaleo, Hooh: Ua like no kōu ike me ka Napahū i hoike ae nei. Aole no mea keakea.

N^o 4279.

Kahiamoe.

Paakahi, sworn says, he knows the land claimed by Kahiamoe in Laie.

It was taken away by the Konoiki in 1848, because the annual tax was not paid. The Konoiki had to pay the tax himself, and he has since placed another person on the land.

The Agent of the Konoiki claims this land for C. Kanaina.

N^o 4299.

Kaluahine.

Paakahi, sworn says, Kaluahine died in 1848, leaving neither widow nor child, nor any other heir known of.

(This was confirmed by those present, and no person appeared to represent the claimant.)

The Agent of the Konoiki claims this land for C. Kanaina.

N^o 4292. Kaumehehiko.

Paakahi, sworn says, the land claimed by Kaumehehiko consisted of one kealo patch & a piece of Kula land which belonged to the Kouohiki.

The land was given to Kaumehehiko to take care of only for the Kouohiki. Claimant died in 1848, and the land reverted to the Kouohiki, whose Agent now claims it for C. Kana'ina.

N^o 8439. Kiri.

Keliwairaisle, sworn says, claimant left Laie in 1848, and went to Honolulu to live. Before he left Laie he gave up his land to the Kouohiki's Agent, who gave it to some one else to cultivate. Kiri died in Honolulu.

(This was confirmed by those present and no person appeared to represent the claim).

The Agent of the Kouohiki claimed the land.

N^o 4328. Kamanoo.

Claimant appeared in person and stated that he had paid no taxes for the land for 3 years.

The Kouohiki's Agent took away his land two years ago. Peka who owned one half of this land took away claimant's part of it because he did not pay the tax. Claimant says he makes no claim to it now.

N^o 4327. Kimi. (Deceased).

Kalua, sworn says, Kimi, his father, died in 1848, leaving his land to Koula one of his sons, who has included it in his land. The land belonged by right to Koula.

(This was confirmed by others present).

N^o 4346. Kawahinewivi. (Deceased).

Kauaikana, sworn says, he knows the land claimed by Wahinewivi in Laie. Claimant died in 1848, leaving two children. They deserted the land occupied by their father and went to another part of the Island to live. The land fell to the Honohiki who has since given it to other people to cultivate. Part of it is included in other claims.

(This was confirmed by others present and no person appeared to represent the claim).

N^o. 6989. Kahuailua.

Pouuahi, sworn says, he knows the land claimed by Kahuailua in Laie. It consists of 5 kals patches and a House site. The 5 patches form two pieces.

The first piece, of 4 patches, is bounded on Hauula side by Laisolohes land,- Mauka by Hoopau's land,- Waiialua side by Kaubane's land,- Makai by Kahili's land.

The second piece, of one patch, is bounded on Hauula side by Heas's land,- Mauka by Mahakea's land,- Waiialua side by Koulu's land,- Makai by Kalua's land.

The House is in Malaekahana. It is not enclosed. Claimant has held the land for ten years.

The Agent of the Honohiki had no other objection to this claim than to N^o. 3696, page 281.

N^o. 4325. Kahoale.

Mahakea, sworn says, he knows the land of Kahoale in Laie. It consists of 3 kals patches, a small piece of Kula land, and a House site.

The 3 patches make 2 pieces. The first piece, of 2 patches, is bounded on Hauula side by Pupuks's land,- Mauka by Kamama's land,- Waiialua side by Kakahili's land,- Makai by Keliwairai's land.

The second piece, of one patch & Kula land is bounded Makai by Kekui's land,- on all the other sides by the Honohiki.

The House Lot is separate. It is not enclosed. Claimant has held this land for 8 years.

The Agent of the Honohiki had no other objection to this claim than to N^o. 3696, page 281.

Papaiakea, sworn says, he knows the land of clt in Laie. It consists of 5 patches (kalo), 2 pieces of kula land and a House site. The 5 patches form 2 pieces. The first piece, of 4 patches, is bounded on Haanula side by Kanakamui's land,- Maunaka by Kukui's land,- Waialua side by Mahakea's,- Makai by Puhibaka's land.

The second piece, of one patch, is bounded on Haanula side by Makaiti's land,- Maunaka and Waialua side by Hoopau's land,- Makai by Laielohi's land.

The first piece of kula land is surrounded by the Kouohiki's land. It is planted with potatoes. The second piece of kula land is planted with Tobaccos. It is bounded on all sides by the Kouohiki.

The House site is makai. It is enclosed with a wooden fence. Claimant derived the land from his father. Length of occupying uncertain.

The Agent of the Kouohiki had no other objection to this claim than to N^o 3696.

Kamano, sworn says, Keaio died in 1848, leaving his land to Kahoukua, in whose claim (4333) it is included.

Keliwawaiole, sworn, confirmed this statement.

N^o 4338. Kahalelaau.

Kauaikaua, sworn says, he knows the land claimed by Kahalelaau in Laie. It consists of 3 kalo patches and a House site. The 3 patches are bounded on Hauula side by Keliuairai's land, - Mauka and Makai by the Kouhiki, - Waialua side by Pulehu's land. The Kula land is not cultivated. The House site is makai - not enclosed. Claimant derived the land from his father - does not know how long ago.

The Agent of the Kouhiki had no other objection to this Claim than to N^o 3696, page 281.

N^o 4290. Kaiolohia.

Paiakea, sworn says, he knows the land of Claimant in Laie. It consists of 4 kalo patches, 3 pieces of Kula land and a House site. The 4 patches form 2 pieces. The first piece, of 2 patches, is bounded on all sides by the Kouhiki. The second piece, of 2 patches, is bounded on Hauula & Waialua sides by Waikupulani's land, - Mauka by Pupuaka's land, - Makai by Kaono's land. The first piece of Kula land is planted with Tobacco. The second piece with potatoes. Both are surrounded by the Kouhiki's land. The third piece is not cultivated. The House site is makai - two houses on it - not enclosed.

The Agent of the Kouhiki had no other objection to this Claim than to N^o 3696, page 281.

N^o 3489 B. Kalimakuhi.

Kua, sworn says, he knows the land claimed by Kalimakuhi in Laie. It consists of one kalo patch, a piece of kula land, and a house site.

The kalo patch is bounded Makai by Mahiole's land, - on all the other sides by the Kouohiki. The kula land is bounded on Hanuula side by a stream, - Mauka by the Kouohiki, - Waialua side by Napahua's land, - Makai by a water course. It is planted with wauke.

The House site is near the river - not enclosed. Claimant has held the land for ten years.

The Agent of the Kouohiki had no other objection to this than to N^o 3696, page 281.

(Note) This objection did not affect that claim.

N^o 4288. Kaonohi.

Claimant appeared in person and stated that the greater part of the land embraced in this claim, is now uncultivated as he has acquired the land of Lalapa. He has one kalo patch yet in cultivation.

Mahakea, sworn says, he knows the kalo patch of Kaonohi in Laie. It is bounded on Hanuula side by Mahakea's land, - Mauka by Kaiolohia's land, - Waialua side by Waikupulani's land, - Makai by Mahakea's land. Claimant has held this patch over ten years.

The Agent of the Kouohiki had no other objection to this claim than to N^o 3696.

Honolulu March 20th 1852.

Mahakea stated that he was ready to give

the particulars of two other lots at this time, but did not do so because Mr. Robertson was engaged with others. He said Claimant had a house lot and a kula lot apart.

N^o. 4286. Kanehoa.

Mahakea, sworn says, he knows the land claimed by Kanehoa in Laie. It consists of some kula land in Laiemaloo, and a house site. The kula land has not been cultivated since last year. Claimant appears to have given up the cultivation of the land. His house site is Makai. It is not enclosed.

The Agent of the Konoiki objected to the claim for kula land, as it is not cultivated.

N^o. 4342. Kapuakakala. (Deceased).

Kalimakahi, sworn says, he knows the land of claimant in Laie. It consisted of 4 kalo patches, which did not belong to him - he got leave from other people to plant on their patches, and when he died the patches reverted to them.

Witness knows the land of claimant in Malaekahana. It consists of 4 separate pieces of kula land. The first piece is planted in wauke &c, and surrounded by the Konoiki's land. The second, third & fourth pieces are surrounded by the Konoiki's land, and planted with potatoes, noni, Bananas, wauke &c. Claimant's house lot is not enclosed. He derived this land from his ancestors. He died in 1848, leaving his land to Kaumahu. He was the Konoiki's Agent on Malaekahana.

N^o 4291. Kapule. (Deceased).

Paakahi, sworn says, he knows the land claimed by Kapule in Laie. It consists of 3 kalo patches, a piece of kula land and a House site. The 3 patches form 3 pieces.

The first patch is bounded on Hauula side by Kaleo's land,- Mauka by Kawaiomanui's - Waialua side by Elemakule's land,- Makai by Puhibaka's land.

The second patch is bounded on Hauula side by Mahunali's,- Mauka by Kukui's land,- Waialua side by Waikupulani's,- Makai by Kahoukua's land.

The third patch is bounded on Hauula side by Mahunali's land,- Mauka by the Kouhiki,- Waialua side by Kahuwahiwa's,- Makai by Kukui's land.

The kula land is partly in Malaekahana. It is surrounded by the Kouhiki's land, and planted with wauke.

The House site is Mauka - distinct from the land - not enclosed. Claimant lived on the land all his life. He died in 1848, leaving his land to Kaleo, who now claims it.

The Agent of the Kouhiki had no other objection to this claim than to N^o 3696, page 281.

N^o. 4345.

Kaumiumi.

297

Kauwairamana, sworn says, he knows the land claimed by Kaumiumi in Laie. It was given by the Honohiki to Kaumiumi to care of, and he cultivated it. Claimant died in 1848, leaving his land to Kiniakua.

It consists of one Kala patch and a House site. The Kula land has not been cultivated for a long time. The Kala patch is bounded on Hauula side and Makai by Hamouha's land, - Mauka by Kahalelaau's land, - Waialua side by Ki's land.

The House site is near the river - not enclosed. Claimant held the land for 5 years before his death.

The Agent of the Honohiki had no other objection to this claim than to N^o. 3696, page 281.

N^o. 4300.

Kapule.

Paakahi, sworn says, he knows the land claimed by Kapule in Laie. It consists of 2 Kala patches and a piece of Kula land. The 2 Kala patches are bounded on Hauula side by Kanakani's land, - Mauka by Kanaikana's, - Waialua side & Makai by Mahakea's land. The Kula land is surrounded by the Honohiki's land. It was lately planted with potatoes and contains about an acre.

This land does not belong to Kapule. It belongs to Waikupulani his father in law, and has been wrongfully claimed by Kapule.

Waikupulani appeared in person and claimed this land as his. He never gave it to Kapule. (This was confirmed by those present). The House site is Makai - not enclosed.

The Honohiki's Agent had no other objection to this claim than to N^o. 3696, page 281.

N^o. 4283.

Koula.

Kalua, sworn says, he knows the land claimed by Koula in Laie. It consists of 5 kalo patches, a piece of kula land and a House Lot.

The 5 patches are bounded on Hanuula side by Kahuaileua's land, - Mauka by Pia's land, - Waialua side by the Kouohiki, - Makai by Hoopani's land.

The kula land is bounded on Hanuula side by Shepui's land, - Mauka by Kaahu's land, - Waialua side and Makai by the Kouohiki. It is planted with Tobacco and Melons.

The House site is Makai - not enclosed - two houses on it.

Claimant derived the land from his ancestors. The Agent of the Kouohiki had no other objection to this claim than to N^o. 3696, page 281.

N^o. 4343.

Kauaiomano.

Kauaikama, sworn says, he knows the land of Claimant in Laie. It consists of 12 kalo patches, 7 of which are planted, a piece of kula land and a House site. 5 of the patches have not been planted for two years.

The 7 kalo patches which are planted, are bounded on Hanuula side by Kaleo's land, - Mauka by Elemakule's land, - Waialua side by the Kouohiki, - Makai by Kamamau's land.

The kula land is bounded on Hanuula side by Pulehu's land, - Mauka by Kaleo's land, - Waialua side by the line of Malaekahana, - Makai by Kamamau's land. It is planted with wauke.

The House site is separate - not enclosed. It derived the land from his ancestors.

The Kouohiki's Agent had no other objection to this claim than to N^o. 3696, page 281.

N^o 4293.

Keawe.

(Deceased).

Kalua, sworn says, he knows the land claimed by Keawe in Laie. It consists of 8 Kalo patches, 2 pieces of Kula land and a House site.

The 8 Kalo patches are bounded on Hanuula and Waialua sides by the Koushiki, - Mauka by Kahualua's land, - Makai by Hoopau's land.

The first piece of Kula land is bounded on Hanuula side by Hoopau's land, - Mauka by Nawahili's land, - Waialua side by Koula's land, - Makai by Shepu's land. It is planted with Tobacco.

The second piece of Kula is included in the boundaries of the 8 Kalo patches.

The House site is Makai - not enclosed. Claimant held his land for over 20 years. Keawe died in 1848, leaving his land to Hoikaa his daughter.

The Agent of the Koushiki had no other objection to this claim than to N^o 3696, page 281.

N^o. 3936. Nakahili.

Kuku, sworn says, he knows the land claimed by Nakahili in Laie. It consists of 5 Kalo patches, 3 pieces of Kula land and a House site. The 5 Kalo patches form 4 pieces. The first piece, of 2 patches, is bounded on Hauula side and Makai by Kuku's land,- Mauka by Mahumali's,- Waialua side by Pounahi's land.

The second piece, of one patch, is bounded on Hauula side by Pupuaka's land,- Mauka by Moanauli's land,- Waialua side by Elemakule's,- Makai by Hanō's land. The third piece, of one patch, is bounded on Hauula side by Kuku's land,- Mauka and Waialua side by the Honohiki,- Makai by Kahoale's land. The fourth piece, of one patch, is bounded on Hauula side by Kuku's land,- Mauka by Keliwaiewaiole's,- Waialua side by Kahoale's land,- Makai by the Honohiki.

Two of the pieces of Kula land are separated only by a path.

This piece is bounded on Hauula side by Hoopoo's land,- Mauka by the Honohiki,- Waialua side by Kamaka's land,- Makai by Kasha's land.

The other piece of Kula land is bounded on Hauula side by Kaonohe's land,- Mauka by the Honohiki,- Waialua side by Kaleo's land,- Makai by Pukolu's land.

The House site is distinct from the land. It is not enclosed- two houses on it.

Claimant has held the land for 8 years. The Agent of the Honohiki had no other objection to this claim than to N^o. 3696, page 281.

N^o 9895. "Kekauanui"

Kauaekaha, sworn says, he knows the land claimed by Kekauanui in Laie. It consists of 3 kalo patches in 3 pieces. The first patch is bounded on Hauula side by Laisiloloke's, - Mauka by Hoopau's, - Waialua side by Kahuaialua's, - Makai by Kalaaua's. The second patch is bounded on Hauula side by Kuahuaia's, - Mauka by Mahakoa's, - Waialua side by Paakahi's, - Makai by Puaka-kalas. The third patch is bounded on Hauula side by Paioolulu's, - Mauka by Akalou's land, - Waialua side by Kukui's, - Makai by Akalou's. Kalamakui, sworn says, he knows the land of claimant in Malaeakahana. It consists of 3 pieces of Kula land. The first & second pieces are bounded on all sides by the Kouhiki, and planted with wauke & Tobacco. The third piece is bounded on Hauula side by Paakahi's land, on all the other sides by the Kouhiki. It is planted with wauke, bananas &c. The House lot is makai of the land. It is not enclosed. Claimant derived the land from his ancestors.

The Agent of the Kouhiki of Laie had no other objection to this than to N^o 3639, page 281.

N^o 5470.

Lono.

Kalua, sworn says, he knows the land claimed by Lono in Laie. It belongs to other persons who allowed him to plant on their lands at the time he was teacher at Laie. He does not live there now. He lives at Waialua.

(This was confirmed by others present and no one appeared to represent the claim.)

No 4273. Kauihi. (Deceased).

Paakahi, sworn says, Kauihi died in 1848. Before his death he gave his land away to his relatives who have included it in their several claims. (This was confirmed by others present, and no one appeared to represent the claim).

No 4451. Kuapuu.

Paakahi, sworn says, he knows the land claimed by Kuapuu in Laie. It consists of 5 kalo patches and a House site. The 5 patches form 4 pieces. The first piece, of one patch, is bounded on Hauula side by Kaleo's land, - Mauka by Namakakaia's land, - Waialua side by Paakahi's, - Makai by Kukui's, - The second piece, of one patch, is bounded on Hauula side by Kawanui's, - Mauka by Mahakua's, - Waialua side by Kua's, - Makai by Kapuaokahalaa's.

The third piece, of 2 patches, is bounded on Hauula side & Makai by the Kouohiki, - Mauka by Pupuka's land, - Waialua side by Kukui's. The fourth piece, of one patch, is bounded on Hauula side by the Kouohiki, - Mauka by Elemakule's, - Waialua side by Kukui's, - Makai by Pounahi's. The House site is separate - not enclosed. Claimant has held the land for seven years.

The Agent of the Kouohiki had no other objection to this than to No 3696, page 281.

No 3938 B. J. Namamoku.

Paakahi, sworn says, claimant is not now on

Lai. He does not know exactly where he has gone to. The land claimed by him is now mostly *nahelehele* and has fallen partly to the *Konohiki*.

Some of the land is included in the claims of other persons. (This was confirmed by others present, and no one appeared to represent the claim).

The Agent of the *Konohiki* claimed this land for *G. Kanaina*.

No. 3938.

Namakaokaia.

Mahakea, sworn says, he knows the land claimed by *Namakaokaia* in *Lai*. The *kala* patch claimed has not been planted for 2 years.

The *Kula* land is also *nahelehele*.

Claimant, in person, confirmed this statement and did not pretend to have any claim to the land.

The *Konohiki's* Agent claimed this land for *G. Kanaina*.

302
Lai 24. Sept. 1851.

N^o 10748. Puhipaka.

Kamaoho, sworn says, he knows the land claimed by Puhipaka in Lai. It consists of 3 kalo patches, a piece of kula land and a House site. The 3 patches form 3 pieces.

The first patch is bounded on Hauula side by Ihupui's land, - Mauka by Kaleo's, - Waialua side by Kaunawaianui, - Makai by the Konohiki.

The second patch is bounded on Hauula side by Kouka's, - Mauka and Waialua side by Mahaka's, - Makai by Kouka's land.

The third patch is bounded on Hauula side by Nakeheli's, - Mauka by Kalou's, - Waialua side and Makai by Moai's land.

The kula land is surrounded by the Konohiki's - planted with wauke. The House site is makai - not enclosed. Claimant has held the land for 12 years.

The Konohiki's Agent consented to this claim.

N^o 4514. Pupuaka.

Kuku, sworn says, he knows the 5 kalo patches claimed by Pupuaka in Lai. They form 2 pieces. The first piece, of 3 patches, is bounded on Hauula side by Aamak's, - Mauka by Moana-uli's, - Waialua side by Hanoh's, - Makai by Kaleo's. The second piece, of 2 patches, is bounded on Hauula and Waialua sides by Kuku's land, - Mauka by Kaleo's, - Makai by Kaiasohia's.

Claimant has also 3 pieces of kula land planted. The first piece is bounded Makai by Kupihea's, - on all the other sides by the Konohiki.

over

The second and third pieces are bounded on all sides by the Kouohiki, & planted with tobacco &c.

The House site is distinct from the land - not enclosed. Claimant has held the land for 15 years.

The Agent of the Kouohiki had no other objection to this than to N^o 3696, page 281.

N^o 10619. Poouahi.

Kauaikauna, sworn says, he knows the land claimed by Poouahi in Laie. It consists of 14 kalo patches in 4 pieces. The first piece, of 9 patches is bounded on Hanuula side by Nukahili's land, - Mauka by Mahunali's, - Waialua side by the Kouohiki, - Makai by Ulu Kou's, - The second piece, of 3 patches, is bounded on Hanuula side by Paakahi's, - Mauka by Kukui's, - Waialua side by Kahoale's, - Makai by the Kouohiki. The third piece, of one patch, is bounded on Hanuula side and Makai by the Kouohiki, - Mauka by Kalua's, - Waialua side by Kaohu's land. The fourth piece, of one patch, is bounded on all sides by the Kouohiki.

Claimant has also a piece of Kula land planted. It adjoins the first piece of 9 kalo patches.

Claimant's House site is Makai of the land, not enclosed. He has held the land from the time of Kamehameha I.

The Kouohiki's Agent had no other objection to this claim than to N^o 3696, page 281.

N^o 3938 B. Puali.

Kaiolohia, sworn says, Puali has left Laie and gone to reside in another part of Oahu. His land has partly reverted to the Kouohiki, and part of it has come into the possession of other people.

(This was confirmed by others present, and no one appeared to represent the claim.)

N^o 10928. Ulukou.

Kupeu, sworn says, he knows the 5 kalo patches claimed by Ulukou in Laie. One of them is now a melon patch. The 4 kalo patches are bounded on Hauula side by Poouahi's land, - Mauka by Honu's land, - Waialua side by the Honohiki, - Makai by Kalimakuhis. The melon patch is bounded on Hauula side by Poouahi, - Mauka by Ke-kauanui's, - Waialua side by the Honohiki, - Makai by Kawai's land. Claimant's kula land has not been cultivated for some time, it is mahelohelo. He has a House site Makai of his land - not enclosed. Claimant derived the land from his Ancestors.

The Honohiki's Agent had no other objection to this claim than to N^o 3696, page 281.

N^o 10763. Puni. (Deceased).

Paakahi, sworn says, he knows the land claimed by Puni in Laie. It consists of 5 kalo patches in 2 pieces. The first piece, of 4 patches, is bounded on Hauula side and Makai by Kaiasohia's land, - Mauka by the Honohiki, - Waialua side by Pupu-kas. The second piece, of one patch, is bounded on Hauula side by the Honohiki, - Mauka by Kamakas, - Waialua side by Kaleo, - Makai by Kani's land. The kula land claimed has not been planted for two years.

Claimant's House site is near the sea side - not enclosed. He held the land for six years. Puni died in 1848, leaving his land to Paakahi, a boy, his son.

The Honohiki's Agent had no other objection to this claim than to N^o 3696, page 281.

N^o 3743.

Wi.

(Deceased).

Pouahi, sworn says, he knows the land claimed by Wi in Laie. It consists of 4 Kalo patches in 2 pieces, 2 pieces of Kula land and a House site.

The first piece, of 3 patches, is bounded on Hauula side by Mahakeas,- Mauka by Pouahi,- Waialua side the same,- Makai by Kalimakuhis.

The second piece, of one patch, is bounded on Hauula side by Shepser's,- Mauka and Waialua side by the Kouhiki,- Makai by Pukupukas land.

The first and second pieces of Kula land are bounded on all sides by the Kouhiki,- and planted with wauke, banannas &c.

The House site is distinct from the land- not enclosed. Blainant held the land for about 20 years.

The Kouhiki's Agent had no other objection to this claim than to N^o 3696, page 281.

N^o 4334.

Kalou.

Keliuawaiwole, Jr sworn says, he knows the land claimed by Kalou in Laie. It consists of 6 Kalo patches in 3 pieces, and a House site.

The Kula land claimed is nakelehele.

The first piece, of 4 Kalo patches, is bounded on Hauula side by Keliuawaiwole's,- Mauka by a stream,- Waialua side and Makai by the Kouhiki.

The second piece, of one patch, is bounded on Hauula side and Makai by the Kouhiki,- Mauka by Puhisakas,- Waialua side by Mai's land.

The third piece, of one patch, is bounded on Hauula side by Kanakanui's,- Mauka by Kahoukua's,- Waialua side by Mahakeas,-

Makai by Puhitakas land.

Claimant's House lot is in Laie Maloo - not enclosed. The great stone wall is one side of it. Claimant derived the land from his ancestors, and has lived on it from his youth. He is now very old.

The Honohiki's Agent had no other objection to this Claim than to N^o. 3696, page 281.

N^o. 4039. Kalawaiakolona. (Deceased).

Paakahi, sworn says, he knows the kals patch of claimant in Laie. It is bounded on Hanuula side by Kahalelanui's, - Mauka and Waialua side by the Honohiki, - Makai by Pulehu's land.

Witness knows the kula land of claimant. It is planted with wauke and bounded on all sides by the Honohiki. Claimant got this land in 1843. He died in Feby 1850, leaving his land to his brother in Law, Kameifu, who now claims it.

The Agent of the Honohiki consented to this claim.

N^o. 4329. Kalua.

Kuku, sworn says, he knows the 5 kals patches claimed by Kalua in Laie. They form 2 pieces.

The first piece, of 4 patches, is bounded on Hanuula side and Makai by the Honohiki, - Mauka by Kahili's land, - Waialua side by Paakahi's.

The other patch is bounded on Hanuula side by Keliwainai's, - Mauka by Koula's land, - Waialua side by the Honohiki,

Moakai by Kekauanui's land.

Claimant has also a piece of Kula land planted with wauke. It is bounded on all sides by the land of the Kouhiki.

His House lot adjoins the first piece of 4 Kalo patches - not enclosed.

Claimant derived the land from his ancestors. Length of his occupancy not known to witness.

The Agent of the Kouhiki had no other objection to this Claim than to N^o 3696, page 281.

N^o 8440. Kamamoa.

Paakahi, sworn says, he knows the kalo patch of Claimant in Laie. It is bounded on Hauula and Waialua sides by the Kouohiki, - Maunaka by Kawaiomanu's, - Makai by Kekui's land.

Claimant has also a piece of kula land planted with wauke. It is bounded Maunaka by Kawaiomanu's land, - on all the other sides by the Kouohiki.

Claimant has also a House site Makai - not enclosed. He has held the land for six years.

The Kouohiki's Agent had no other objection to this claim than to N^o 3696, page 281.

N^o 4280. Kauhane.

Hakaislani, sworn says, he knows the kalo patch of claimant in Laie. It is bounded on Hauula side by Keoni's land, - Maunaka by Paakahi's land, - Waialua side by the Kouohiki, - Makai by Aamaka's land.

Claimant's kula land has been unencultivated for four years. It is nakelehele. Olt has held the kalo patch four years.

The Kouohiki's Agent had no objection to this claim.

N^o 8443. Kauhalekua.

Paakahi, sworn says, he knows the land claimed by Kauhalekua, in Laie. It consists of 4 kalo patches, a fish pond and a piece of kula land.

The 4 kalo patches form two pieces.

The first piece, of 2 patches, is bounded on
Hauula side by Puakahi's land, - Maunaka by
Keliwaeiwae's, - Waialua side by Kahaleloani's,
Makaei by Makunali's land.

The second piece, of 2 patches, is bounded on
Hauula side, by Kahiwahiva's land, - Maunaka
by Ulukou's land, - Waialua side by the Kouhiki,
Makaei by Kapahu's land.

The Koula land is bounded on all sides by
the Kouhiki, - it is planted with bananas, wau-
ke &c.

Claimant's House site is in Ma-
laekahana - it is not enclosed.

The Koula
land claimed in Malaekahana is nakelehele.
Claimant has held the land in Lase for 15
years.

The Agent of the Kouhiki had no other ob-
jection to this claim than to N. 5696, page 281.

N^o 4336.

Kekui.

Katoale, sworn says, he knows the land of Kekui in Laie. It consists of 3 kalo patches and a piece of Kula land, all in one piece, - bounded on Hauula side by Kahili's land, - Mauka by Kaulaewa's land, - Waialua side and Makai by the Kouohiki.

Claimant has also a House site, in Malakahana. It is enclosed with a wooden fence. Claimant has held the land for 3 years.

The Agent of the Kouohiki had no other objection to this claim than to N^o 3696, page 281.

N^o 4370.

Keao.

Maii, sworn says, he knows the 6 kalo patches of claimant in Laie. They are bounded on Hauula side by the Kouohiki, - Mauka by Koi's land, - Waialua side by Kahualua's, - Makai by Kalua's land.

Claimant has also 4 pieces of Kula land, planted. The first piece is bounded Mauka by Kahili's land, - on the other sides by the Kouohiki - planted with Tobacco. The second piece is bounded on all sides by the Kouohiki - planted with Tobacco. The third piece is planted with wauke - bounded on all sides by the Kouohiki. The fourth piece is planted with Coffee Trees - bounded on all sides by the Kouohiki.

Claimant has a House site distinct from his land - not enclosed. He derived the land from his ancestors and has held it 4 years.

The Agent of the Kouohiki had no other objection to this claim than to N^o 3696, page 281.

N^o 4361.

Kii.

Kupehoa, sworn says he knows the land claimed by Kii in Laie. It consists of 2 kalo patches, a piece of kula land and a House site.

The 2 patches are bounded on Hanuula side by Kahalelaani's land,- Mauka by Pulehu's,- Waialua side by the Kouohiki,- Makai by Mahoe's land.

The kula land is bounded on Hanuula side by Kanaionano's,- Mauka and Makai by the Kouohiki,- Waialua side by Kanaikana's land.

The House site is distinct from the land- not enclosed. Claimant has held this land for over ten years. The land claimed in Malae- Kahana is nakelehele.

The Agent of the Kouohiki of Laie had no objections to this claim.

N^o 4326.

Koalaukani. (Deceased).

Kauhane, sworn says, he knows the land claimed by Koalaukani in Laie. Four of the kalo patches are cultivated. They form 2 pieces.

The first piece, of 2 patches, is bounded on Hanuula side by Puhibaka's land,- Mauka by Kanaikana's,- Waialua side by Paiaolulu's,- Makai by the Kouohiki.

The second piece, of 2 patches, is bounded on Hanuula side by Koi's land,- Mauka by the Kouohiki,- Waialua side by Kanaikanui's,- Makai by Heao's.

Claimant has also 2 pieces of kula land, planted with wauke. The first piece is bounded on all sides by the Kouohiki.

The second piece is bounded Makai by Hanos land,- on all the other sides by the Kouohiki.

The House site is distinct from the land - not enclosed. Claimant held the land for over 20 years. He died in 1848, leaving his land to Kanciper, his child, who now claims it.

The Agent of the Kowshiki had no other objection to this claim than to N^o 3696, page 281.

N^o 4331.

Kamano. (Deceased)

Hemalae, sworn says, he knows the land claimed by Kamano in Laie & Kapaka. It consists of 8 kalo patches in Laie. The balance of the 16 patches claimed have been given by Gtt to other people who have included them in their several claims. The 7 patches form 3 pieces.

The first piece, of 6 patches, is bounded on Hauula side and Makai by a pali,- Waialua side by Kolou's land,- Mauka by a stream.

The second piece, of one patch, is bounded on Hauula side by Kalua's land,- Mauka and Makai by Kahuailua's,- Waialua side by the Konohiki.

The kula land claimed by Kamano is nakelekele. Claimant had a house site in Laie maloos, - not enclosed. Gtt held this land over ten years.

Witness knows the kalo patches and kula land claimed by Kamano in Kapaka. One of the patches is a fish pond. The others have been given up by Kamano's heir to the Konohiki.

Kamano died in 1848, leaving his land to his son Keliuwaiwaiole Jr. The kalo patch or fish pond in Kapaka is bounded on all sides by the Konohiki's land.

The Agent of the Konohiki had no other objection to this claim than to N^o 3696, page 281.

N^o 4269.

Kula.

(Deceased).

311

Paakahi, sworn says, he knows the land claimed by Kula in Lani. It consists of 3 Kalo patches, planted.

The Kula land claimed is nakelehele. Claimant had also a House site. The 3 Kalo patches are bounded on Kaunala side by Kapahi's land, Mauka by Kuniakua's land, Waialua side and Makai by Pooakahi's land.

The House site is makai - not enclosed.

Claimant held the land for 8 years.

Kula died in 1848, leaving his land to his widow, Kaawa, who died in 1849, leaving the land to Kamaocho her brother.

The Agent of the Konohiki had no other objection to this Claim than to N^o 3696, page 281.

Kahuku 5th October 1850.

N^o 2767.

Kaauhau.

Kauku, sworn says, he knows the land claimed by Kaauhau in Pahipahialua. There is none of it cultivated. (This was confirmed by Claimant himself). Claimant has a fish pond which he has held for 16 years. It is surrounded by the Kula land of the Konohiki.

(Kaauhau says he has no claim in either Oio or Kaunala).

The Agent of the Konohiki objected to the claim for the fish pond by order of G. Kanaima, but he could assign no intelligible reason for so doing.

N^o 2828.

Kihewa.

(Deceased)

Wailua, sworn says, he knows the kalo patch claimed by Kihewa in Pahipahialua. It is bounded on Kaunala side and Maunaka by the Kouohiki, - Waialua side by Kahaleipua's land, - Makai by Kukeleloa's land. Claimant has no kula land in cultivation. He held the kalo patch about 18 years.

Kihewa died about 2 years ago, leaving her kalo patch to Pempere her son, by whom it is now claimed.

The Agent of the Kouohiki consented to the claim for the kalo patch.

N^o 2832.

Kaina.

Kaukeu, sworn says, he knows the kalo land of Claimant in Pahipahialua. It consists of 4 patches, planted. They are bounded Makai by Kaeana's House site, - on all the other sides by the Kouohiki. The kula land claimed is not cultivated.

Claimant's House site is distinct from his land - not enclosed. He has held the kalo land for 16 years.

The Kouohiki's Agent consented to this claim.

No. 2763.

Nihou.

Kauku, sworn says, he knows the Kalo land of Olt in Pahipahialua. It consists of 4 patches, bounded on Hauula side by Kauku's land, - Mauka by the Kula land, - Waialua side and Makai by Kukele-
loa's land. Olt has also a piece of Kula land enclosed with a stone fence - planted with potatoes. Claimant's House site is in this Kula land. The Kula land is bounded on all sides by the land of the Kouohiki. He has held the land for 16 years.

Kanoma, Agent of the Kouohiki, consented to this claim.

No. 2769.

Moano. (Deceased).

Kauku, sworn says, he knows the Kalo patch claimed by Moano in Pahipahialua. It is bounded on Hauula side by the Kouohiki, - Mauka by Kaina's land, - on Waialua side by Naauhau's land, - Makai by Ka-uauai's land. Olt has no Kula land in Pahipahialua, nor has he any claim whatever in Waialea. His House site is in Pahipahialua - near the Kalo patch - not enclosed. Moano died about 2 years ago, leaving his land to Puamana his Grandson. Moano held the land 16 years. The Agent of the Kouohiki consented to this claim.

314

N^o 2844.

Kauku.

Keone, sworn says, he knows the kula land of Kauku in Pahipahialea. It consists of five patches, bounded on Kaunala side by ~~Keone's~~ ^{Kaunala} land, - Maunaka by the Kouohiki, - Waialea side by Keone's land, - Makai by Kahaleipuu's. ~~But~~ has no kula land in cultivation. His House site is in Waialea - not enclosed. He has held the kula land for 18 years.

Kanoma, Agent of the Kouohiki, consented to the claim for kula land.

N^o 2444.

Maunoha.

Maunoha, sworn says, he knows the land of Claimant in Kaunala. It is kula land planted with potatoes, Bananas &c.

It is bounded Makai by a road, - on all the other sides by the Kouohiki. His House site is included in this kula land. (Maunoha says he has no claims in any other land than Kaunala). He has held the land in Kaunala for 18 years. He is Agent for the Kouohiki - Kaapuniiki.

No 2841. Kalauokepapua. (Deceased).

Wailua, sworn says, he knows the land claimed by Kalauokepapua in Kaunala. It has not been cultivated since the death of blt about 2 years ago. His widow, Kanane, has removed to Hanu-
 ula and the land of blt has fallen into the hands of the Honohiki, (whose Agent now claims it for Kaapuiki).

No 4013. Holoakea.

Laiipo, sworn says, he knows the land claimed by Holoakea in Paumahu. It consists of a piece of cultivated kula land, bounded, on Hanu-
 ula side by Maunui's land, - Maunui by Wailua's land, - Waialua side by Laiipo's land, - Makai by Opunui's land. Claimant has held this land for ten years. The Honohiki consented to this claim.

No 2825. Kalua.

Wailua, sworn says, he knows the 6 kalo patches of Kalua in Waialea. They are bounded on Hanu-
 ula side by Pahu's land, - Maunui by the Honohiki, - Waialua side by kula land, - Ma-
 kai by the Honohiki and Holi's. Claimant has also a small piece of kula land adjoining the kalo patches. His House site is distinct from his land. It is enclosed with a wall. He derived the land from his ancestors.

(Kalua says he has no claim in any other land than Waialea).

The Honohiki consented to this claim.

No. 3413. Maunier.

Laiipo, sworn says, he knows the land claimed by Maunier in Faumalei. It consists of some Kula land, planted with potatoes, bananas &c. Bounded, on Hauula side by Pukaloheau's, - Mauka by Wailua's land, - Waialua side by Laiipo's land, - Makai by Holoakea's land. Claimant's House lot is included in the above boundaries. It is not enclosed.

He derived the land from his ancestors and has held it for ten years.

The Konohiki consented to this claim.

No. 4011. Haalou. (Deceased).

Laiipo, sworn says, he knows the land claimed by Haalou in Faumalei. It is planted with potatoes, bananas &c, and bounded on Hauula side by Kaonohiuli's land, - Mauka by Pukaloheau's land, - Waialua side by Moonui's land, - Makai by Holoakea's land.

Claimant's House site is included in the boundaries of the Kula land. It is not enclosed.

He held the land for ten years. He died about two years ago, leaving his land to Wailua, who now claims it.

The Konohiki consented to this claim.

N^o 3950. Naonohiuli. (Deceased).

Opunui, sworn says, he knows the land of 6lt in Paumalu. It is planted with potatoes &c.

It is bounded on Hauula side by Manuka's land, Mauka by the Kouhiki, Waialua side by Mau-nui's land, Makai by the Road.

Claimant's House site is included in the bound-aries of the Kula land. He held the land for ten years. He died in 1848, leaving his land to his wife, Kehceiki.

The Kouhiki consented to this claim.

N^o 3880. Pukaloheau.

Opunui, sworn says, he knows the land of 6lt in Paumalu. It is planted with potatoes &c. and bounded on Waialua side by Laipoo's land, on all the other sides by the Kouhiki.

The House site of claimant is included in the above boundaries. Claimant has held the land for ten years.

The Kouhiki consented to this claim.

N^o 3808. Laipo.

Opunee, sworn says, he knows the land of Olt in Paumotu. It is kula land planted with potatoes, bananas &c, and bounded on Haucula side by Pukaloheari's land, - Mauka and Wai-
alua side by the Honohiki, - Makai by the road.

The House site of claimant is included in the above boundaries. Claimant has held the land for 16 years.

The Honohiki consented to this claim.

N^o 3776. Opunee.

Laipo, sworn says, he knows the land of Opunee in Paumotu. It is planted with potatoes &c, and bounded on Haucula side by Kalaku's land, - Mauka by the Honohiki, - Wai-alua side by the line of Pupukea, - Makai by the Road. Claimant's House lot is in the above piece. He has held the land for 15 years.

The Honohiki consented to this claim where cultivated.

N^o 3777. Apaa.

Laipo, sworn says, he knows the land of Apaa in Paumotu. It is kula land planted with potatoes &c, and bounded on Haucula side by Pukaloheari's, - Mauka and Wai-alua side by the Honohiki, - Makai by Kalaku's land.

Claimant's House site is included in the above boundaries. He has held this land for ten years.

The Honohiki consented to this claim where cultivated.

N^o 4381. Kalaitu.

Opunui, sworn says, he knows the land of claimant in Paumotu. It is kula land planted with potatoes &c and bounded on Hauula side by Pukaloheau's, - Mauka and Waialua side by the Konohiki, - Makai by the road. Claimant's House site is in this kula land. He has held the land for 17 years. The Konohiki consented to this claim where cultivated.

N^o 4369. Kaahamoa.

Opunui, sworn says, he knows the kula land of Kaahamoa in Paumotu. It is planted with potatoes &c, and bounded on Hauula side & Mauka by the Konohiki, - Waialua side by Kalaitu's land, Makai by the road. Claimant's House lot is included in the above. He has held the land for 16 years. The Konohiki consented to this claim where cultivated.

N^o 3425. Moa.

Mamala, sworn says, he knows the land claimed by Moa in Paumotu. Claimant abandoned said land about a year ago. He lives now at Waikiki. The land is now in the hands of the Konohiki.

Kahuku 27th Octr 1850.

No. 4341. Haukaha.

Pahamau, sworn says, he knows the kalo land of ctt in Kahuku. It consists of 7 patches, bounded on Haaula side by Kihai's land, - Mauka and Maialua side by the Kouohiki, - Makai by Kaumuali's land.

(Claimant withdraws his claim for the rest of the land spoken of in his claim).

Claimant's House lot is makai of his land - not enclosed. He has held the land for over ten years.

The Kouohiki consented to this claim.

Kahana 3rd Octr 1850.

No. 4341 B. Kalanaua.

Claimant, being sworn, deposed that his claim was made out at Honolulu by Kaiwika, by whom ctt supposed it had been carried to the Office of the Land Commission.

Hua, sworn says, he knows the kalo land of ctt in Kahana. It consists of 22 patches, 14 of which are planted, and 8 are nakelehele.

The 14 cultivated patches are bounded on Kaneohe side and Mauka by Hua's land, - Punaluu side by the Kouohiki, - Makai by Keapuu's land.

Claimant has also a piece of uncultivated kula land, in which is his House site. It was formerly planted with several things but is now nakelehele.

His House site is not enclosed. There is one house on it. Claimant has held the land for 18 years.

The Agent of the Kouohiki consented to the claim for 14 kalo patches and a House site.

Hehu 8580. Keliuwaiwaisle.

Paakahi, Hooh. Ua ike au i kona mau Apama aina ma Lairo, Koolauloa. 7 Apama aina - ma na ili ma lalo iho.

- | | | |
|----------|---------------------------|---------------------|
| Apama 1. | 1 loi kals & Mala ipu awa | ili o Okilehe lehe, |
| " 2. | 1 " | " " Okilehe lehe, |
| " 3. | 3 " 3 auwai | " " Kapaakea, |
| " 4. | 1 Kula, ipu, ko, maia | " " Okilehe lehe, |
| " 5. | 1 " Wauke | " " Kapaakea, |
| " 6. | 1 Mala maia, pia | " " Kamapuna, |
| " 7. | Pahale - 7 Eka. | " " Okilehe lehe, |

1. Penei na palena, Mauka & Makai aina o Koushiki -
Kahuku, Aina o Kahalelaau, - Koolaupoko, Kōia
a me ke Koa aina.
2. Mauka, aina o Kahoale, - Kahuku, aina o Kana-
lewa, - Makai, aina o Nukahili, - Koolaupoko, o
Kūkeu a me Kapaeko.
3. Ua pūni i ka aina o ke Koushiki.
4. " " " " " " " " " " " " " " " "
5. Mauka, Kahuku & Makai, ke Koushiki, -
Koolaupoko, aina o Pūpuka.
6. Ua pūni i ka aina o ke Koushiki.
7. " " " " " " " " " " " " " " " "

Ua loaia keia mau Apama aina ia ia no Wevechi kona makuakane mai i ka wa o Pōki, mamia ake o ka M. H. 1829 - a ua loaia hoi ia Wevechi i ka wa o Kamēhameha I, a o kona noho ana ma keia mau wahi ua noho māhu a keia wa, aole mea keakea.

Pūpuka, Hooh: Ua oiaio na mea i hāia ma luna, a pela no kōi ike.

A o kona mau Apama aina ma Hauula ua waihoia a loaia ka hoike, alaila hana hou ia.

Penei na palena - Mauka + Keolauapoko, a Kouhiki,
Kahuku, o Kea, - Makai o Kea.

Ua loa keia Apuna ia ia no Pele mai i ka
wa e ola ana o Kaahumanu I, ma mua aku o ka M.
H. 1832, a ua noho oleole oia malaila a hiki i Kona
make ana i ka M. H. 1848, hooili i keia aina no Ola
kana wahine, a me Paakahi Kona Kaitiuaana i na
apuna aina nei, a eia no ia lāna Kona aina a
keia manawa, ole mea keakea.

Pepuka, Hook. Ua oiaio na olelo maluna, pela kou ike.

Helsi 8580 C. Kuanonochu.

J. W. Kaaipeaa, Hooh: Nāiu no i kakaau kōna kē-
leana i ka M. H. 1848, a ma Emesona i lawe mai
i na Luna Hoona ma Halekavila, Honolulu nei.
Kauaiomano, Hooh: Ua ike au i kōna aina ma
Laiu. 6 Loi ipu kase - 1 loi nakelehele, ma ka
ili o Okilehelehe.

Penei na palena, M. o Kaaipeaa, - Kahuku, Ka-
hualani ou a me Kaikaua, M. aina o ke Kouhiki
ma Keliuainai, - Hoop. o Kouhiki.

Ua loa ia ia keia apaua aina no Ke-
lualani mai i ka wa o Kamchamcha I, a ua
mau kōna noho ana a hiki i kōna make ana
i ka M. H. 1848, aole mea keakea, a hōiili i keia
aina no Kanio kōna Kaikamahine, a me kōna wa-
hine o Nakeekapu, a me kōna mau keiki o Ke-
pikēa, o Kamaka, Nakekuaia na Kaikamahine,
a me Kalili kōna keiki Kane - o lakou kōna
mau hōiilina, a eia no ia lakou, aole mea keakea.
Hoopansea a lohi o C. Kanaina.

Helu 10821. Paki. (Mahe).

Ua hele mai nei o J. W. Kaai-puaa ka hoailina o Paki, a hai mai i na Luna Hoona, o Keia Kuleana o Kuu maakuakane, ke hoole aku nei au, aole Kuleana, he mau Kuleana pili i ke Kouohiki wale no.

Helu 10822. Paka. Hoailina J. W. Kaai-puaa.

Keliwai waisle, Hook. Ua ike au i kona aina ma Lailu-wai, Koolauloa - 6 Apana Aina.

- Ap 1. 1 loi o Kuaiokunui ma ka ili o Kuaiokunui.
- " 2. 1 " " Kihewa " " " " Kuamos.
- " 3. 1 " " Lihue " " " " Kuamos.
- " 4. 1 " " Kalawa " " " " Kuamos.
- " 5. 1/2 " " Kumuhakane " " " " Kuamos.
- " 6. 1 Auwai " " " " Kuamos.
- " 7. 1 Mala waina " " " " Kuamos.
- " 8. Pali wauke 1/2 Eka " " " " Kuamos.

- Apana 1. Mauka, Kanaikana, - Kahuku, o Mahunaliu, - Mo. o Kanaikana, - Koolp. o ke Kouohiki.
- " 2. Mauka, o Kouohiki, - Kahuku, o Hakaislani, - Mo. o Kahiwhiwa, - Kool. Mahunaliu.
- " 3. Mauka, Nakahili, - Kahuku, Poouahi, - Mo. o Mahakaa, - Kool. o Waikapalani.
- " 4. Mauka, Kou, - Kahuku, Kahalelaau, - Mo. o Kua, - Koolp. Hakaislani.
- " 5. Mauka, - Kaoniki, - Kahuku, Nakahili, - Mo. o Kouohiki, - Koolp. Kouohiki.
- " 6. Mauka, Kouohiki, - Kahuku, Kouohiki, - Mo. o Kaonohi, - Koolp. Kouohiki.
- " 7. Ua pini i ke ke Kouohiki.
- " 8. Mauka, Kouohiki, - Kahuku, Kouohiki, - Mo. o Kouu + pali, - Koolp. Kou.

Ua loa ia ia keia mau Apana Aina 1, 2, 4, 8, no Koolua kana wahine mai i ka M. 14. 1827, mamua aku o ka holo ana o Peki i Kahiki, a o na Apana 3, 5, 6, 7 no Kaai-puaa aku i ka wa o Kinan mamua aku o ka M. 19. 1839, a ua uho oluolu

oia ma keia mau apana auna, a hiki i kona
maka ana i ka Malama o Januari 1850, aole mea
keakea, a i kona maka ana kaioha oia ma ka
waha no, Kaapiuaa ka hoolina o keia mau
apana auna a eia no ia ia a hiki i keia ma-
nawa, aole mea keakea.

Paakahi, Hook: Ua oiaio na olelo maluna, pela
io no Kou ike.

Helu 1115 + 8593. Kaapiuaa.

Keliuwaiwaisle, Hook: Ua ike au i kona auna ma Lailai-
wai, Koolauloa.

Apa 1- 12 loi, 3 auwai ma ka ili o Okilohelike,-

" 2- 1 Kula " " "

" 3- 1 loi kalo " " "

Apana 1. No. o Keliuwaiwaisle, Kahuku, ka pali,-

No. o Kuanonochu, - Koolau, ke Kahawai.

" 2. No. o Kuanonochu, Kahuku, ka pali, - No.

Mouliwai, - Kool. auna o Kuanonochu + K'wai.

" 3. No. o Katakahi, Kahuku, o Kouhiki, -

No. o Kapahu, - Kool. Kouhiki.

No Koolua mai ka Apana 1, 2, 3, i ka wa o
Kinan i ka M. H. 1833, i ka Malama o Febemari,
a ua noho oluolu oia malaila, aole mea keakea,
a hiki i keia manawa.

Paakahi, Hook: Ua oiaio na mea i haina ma-
luna, pela no Kou ike ana, aole mea keakea.

Kaawa 25, Oct. 1850.

No. 4414.

Kenuikapaole.

Claimant, appeared in person and withdrew this claim. He said he never authorized any person to write the application to the Land Commissioners, which bears his name, and he has no wish to take his Kuleana. He intends to live under the Kono hiki.

N^o 3953. Niho.

Olulani, sworn says, he knows the land claimed by Niho in Kaaawa. It consists of seven kalo patches, all cultivated. The first piece, of 4 patches, is bounded on Kaneohe side by Papa-kai's land, - Maauka by Noi's land, - Punaluu side by Kapu's land, - Makai by Heivahi's land.

The second piece, of 3 ~~pieces~~ patches, is bounded on Kaneohe side by a stream, - Maauka by Puhili's land, - Punaluu side by Kalisi's land, - Makai by Claimant's House site.

Witnep knows the Kula land of btt, it is partially cultivated in potatoes, & Bananas. This piece has been regularly cultivated by Claimant. It contains perhaps $\frac{1}{2}$ an acre. His House lot adjoins his second piece of Kalo land. It is not enclosed. Claimant has held this land for about five years.

The Honohiki consented to this claim.

N^o 3884. Puhili.

Claimant appeared in person and withdrew this claim. He says he intends to live under the Honohiki, J. Kaeo.

N^o 4412. Halepahu.

Claimant appeared in person and withdrew this claim. He says he wishes to live under the Honohiki, J. Kaeo.

N^o 10,361.

Noi.

Niho, sworn says, he knows the land of Claimant in Kaawa. (It was stated here by several that Noi has given up his claim to the Kōnehiki. Claimant is absent at present.) See page 38 Vol 10.

N^o 2956.

Naholowaa.

Claimant appeared in person and withdrew this claim. He says he wishes to live under the Kōnehiki, J. Kaeo.

N^o 2955.

Nakaa.

Claimant appeared in person and withdrew this claim. He wishes to live under the Kōnehiki, J. Kaeo.

N^o 4410.

Kapeu.

Niho, sworn says, he knows the land claimed by Kapeu in Kaawa. It consists of 10 kalo patches, forming one piece, bounded on Kanoho side by Niho's land, - Mauka by Noi's land, - Punaluu side by Kenuikapaole's, - Makai by Kaikumua's land.

Claimant has a piece of kula land also, planted with potatoes. It may contain about half an acre. His House site is distinct from his land - not enclosed. Claimant has held this land over 20 years.

The Kōnehiki consented to this claim.

Honolulu Aug. 15th 1854.

Kapeu's claim is in Kaawa in Koolauloa & enters a complaint that Kenuikapaole has taken from him one large kalo patch calling it his own. He, Kenuikapaole, has a moou of his own called

Leae, of which this kalo patch called Kaiaka was originally a lele. This kalo patch has been in possession of Kapu for about 16 years; but Kenuikapaole, who has thrown back his own claim into the hands of the Konohiki, has made use of the Konohiki's influence to obtain the loi nominally for himself but really for the Konohiki (S. Kaes).

Kache, sworn, I know this kalo patch in dispute, having been a resident of Kaaawa ever since the time of Kaomi. At that time and after until the Lunaauihaus were placed on the land (1834) it was waste and uncultivated. Kapu took up this kalo patch to cultivate it in 1834 - and he has cultivated it ever since without interruption till the King made his last tour in September. Since which time when Mr. Robertson took testimony in Koolau, Kenuikapaole denied for the first time this disputed patch to be Kapu's and then laid claim to it himself - saying this patch was a part of his moe, he having given his moe to the Konohiki - this also went with it. Kapu has just taken out his food from this patch, and Kenuikapaole is planting it under the Konohiki's auspices.

Kii, sworn, stated the above testimony was all true as they all knew, and that he has lived at Kaaawa ever since the Fort was built - about 19 years.

Nakai, sworn, stated the same.

(The above claims are built, the first - on long possession & cultivation - the last on original right vacated during that space.)

Taken from J. S. Emerson's Interpretation.

See page 40, Vol 10.

N^o 4413.

Pio.

329

Claimant appeared in person and withdrew his claim. He wishes to live under the Koushiki, Kaeo.

N^o 3952.

Kalioi.

Puhili, sworn says, he knows the land claimed by Kalioi in Kaaawa. It consists of one large kale patch (3 in the application). It is bounded on Kaneohe side by a stream, - Mauka by Puhili's land, Punaluu side by the same, - Makai by Nihoo's land. Nakai, sworn says, he knows the kula land of Olt. It is planted with sugar, melons &c and is probably an acre in extent.

Claimant's House site is distinct from his land. It is enclosed with a stone wall. He got his land from Kawelouluahi, in the time of Kam. I.

The Koushiki consented to this claim.

N^o 5232.

Kashimauna.

Claimant appeared in person to withdraw this claim, on the ground that he merely plants the land under Kapu, (N^o 4415) to whom it belongs.

N^o 10985.

Mewehi.

Claimant appeared in person and withdrew this claim. He wishes to live under the Koushiki, J. Kaeo.

Kaawa 26, October 1850.

N^o 4418.

Kuaole.

Niho, sworn says, he knows the land of claimant in Kaawa. It consists of 5 kalo patches, in 2 pieces. The first piece, of 3 patches, is bounded Makai by Kapu's land, - on all the other sides by the Kula land.

The second piece, of 2 patches, is bounded on Ka-mohe side by a stream, - Mauka by Kamakao-kalanis, - Punaluu side by the Kula land, - Makai by Kihis's land. Claimant has a small portion of cultivated Kula land. It may be about half an acre - planted with potatoes &c.

His House lot is near the sea side - not enclosed. Claimant derived the land from his ancestors.

The Konohiki consented to this claim.

N^o 4420.

Kaloena.

Kuaole, sworn says, he knows the land of claimant in Kaawa. It consists of 8 kalo patches, in one piece, bounded on Kameshe side by Kuwahini's land, - Mauka and Makai by the Konohiki, - Punaluu side by the Kula land. It has also a piece of Kula land, planted in spots, - it may amount to half an acre. It is planted with melons.

His House site is near the sea side - not enclosed. Claimant derived the land from his ancestors.

The Konohiki consented to this claim.

N^o 4402.

Kauiki.

Hulie, sworn says, he knows the land of Claimant in Kaaawa. It consists of five Kalo patches, in two pieces. The first piece, of 4 patches, is bounded on Ka-neohe side by Pohue's land, - Moauka by the Kula land, - Punaluu side by His land, - Moakae by the Kula land.

The second piece, of one patch, is mauka and its cultivation has been abandoned by Claimant for more than a year, on account of the wild hogs.

Claimant has also a piece of cultivated Kula land - planted with potatoes &c. It may amount to a quarter of an acre. His House site is near the sea-side - not enclosed.

Claimant derived the land from his ancestors. The Kounohiki consented to this claim, except the second piece of Kalo land.

N^o. 4469 B. Hulue.

Kauiki, sworn says, he knows the land of Etl in Kaaawa. It consists of 3 kalo patches, in one piece, bounded on the Kaneohe side by the Kula land, - Mauka by Kukeleloa's land, - Punaluu side by Kukeleloa 3^d, - Makai by Waikapea's land. Blaimant has a few spots cultivated in the Kula land also - planted with potatoes &c. about half an acre.

His House site is near the sea side, not enclosed.

Blaimant derived the land from his brother about 3 or 4 years ago.

The Konoehiki consented to this claim.

N^o. 3885. Pohue.

Kauiki, sworn says, he knows the six kalo patches claimed by Pohue in Kaaawa.

They form one piece, bounded on Kaneohe side by Kukeleloa's land, - Mauka by the Kula land, - Punaluu side by Kauiki's land, - Makai by the Kula land.

Etl has a few spots cultivated in the Kula land - planted with potatoes &c. His House lot is near the sea side - not enclosed.

Blaimant got his land when Kamaha was Konoehiki, perhaps 5 years ago.

The Konoehiki consented to this claim.

N^o 5854. Kawili.

Kauiki, sworn says, he knows the land of claimant in Kaaawa. It consists of 3 kalo patches, in one piece, bounded on Kaneohe side and Mauka by the Kula land,- Punaluu side by the Kouhiki,- Makai by a stone wall.

Claimant has also a few spots of Kula land planted with wauke &c - about half an acre.

His House lot is near the sea side - not enclosed.

Claimant has held the land over 20 years.

The Kouhiki consented to this claim.

N^o 8188. Heana.

Kashimauna, sworn says, he knows the land of claimant in Kaaawa. It consists of four kalo patches, in one piece, bounded on the Kaneohe side by Pio's land,- Mauka by Kuasle's land,- Punaluu side and Makai by the Kula land.

It has also some cultivated spots of Kula land - planted with potatoes, Melons, Tobacco &c.

His House lot is near the sea side - enclosed with a stone wall on 3 sides. Claimant has held this land for ten years.

The Kouhiki consented to this claim.

No 10,200. Makaokalani.

Niho, sworn says, he knows the land of Eto in Kaaawa. It consists of 4 kalo patches, in one piece, bounded on Kaneohe side by a stream, - Mauka by Kahuna's land, - Punaluu side by Kula land, - Makai by Kiasle's land.

Eto has also a few scattered spots of cultivated Kula land planted with potatoes, wauke &c. His house site is distinct from his land - not enclosed. Claimant has held this land for a long time, don't know exactly how long. The Konohiki consented to this claim.

No 10,240. Makaokalani. (Deceased).

Kauiki, sworn says, he knows the land of claimant in Kaaawa. It consists of 3 kalo patches, in one piece, bounded, on Kaneohe side by Kulu's land, - Mauka by Kukeleloa's land, - Punaluu side by Pohue's land, - Makai by Kalo land.

Eto has also a piece of cultivated Kula land - containing half an acre or more - planted with potatoes &c.

His house site is makai of his land - not enclosed. Eto occupied the land five years.

He died recently leaving his property to Kukeleloa and Powahine, who now claim it.

The Konohiki consented to this claim.

No. 4421. Kaio.

Kahuna, sworn says, he knows the land of Olt in Kaaawa. It consists of 3 kalo patches, in one piece, bounded on Kaneohe side by Maholowaa's land, - Mauka and Punaluu side by the Kula land, - Makai by Nihoo's land. Olt has also a small piece of Kula land planted with Tobacco and potatoes - about half an acre. He got this land from Kamaha about four years ago.

The Honohiki consented to this claim.

No. 4419. Kalaihohia.

Kahuna, sworn says, he knows the land claimed by Kalaihohia in Kaaawa. It has been abandoned by Claimant who has left Kaaawa and gone to reside some where else. The land has been divided and given to other persons.

No. 4408. Kaumee.

Kauiki, sworn says, he knows the land of Kaumee in Kaaawa. It consists of 4 kalo patches, bounded on Kaneohe side by Kashiamauna's, - Mauka and Makai by the Kula land, - Punaluu side by Kalo-ema's land.

Olt has also a piece of cultivated Kula land - it may be half an acre - in potatoes &c.

His House site is makai - not enclosed.

Olt occupied this land over 20 years. He died about 2 years ago, leaving his land to Kuwahine, his son who now claims it.

The Honohiki consented to this claim.

N^o 4443. Kukeleloa 1.

Kauiki, sworn says, he knows the land of claimant in Kaaawa. It consists of five kalo patches, in 2 pieces. The first piece, of 3 patches, is bounded on Kaneohe side by Kuewa-hine's land, - Mauka and Punaluu side by the Kula land, - Makai by Kaloena's land.

The second piece, of 2 patches, is bounded Makai by the stone wall, - on all the other sides by the Kula land.

Cl't has a piece of cultivated Kula land also - planted with potatoes, melons &c.

His House site is near the sea side - enclosed with a stone wall. He has held this land for more than 20 years.

The Konoehiki consented to this claim.

N^o 4401. Kuuwewahine.

Kauiki, sworn says, he knows the land of claimant in Kaaawa. It consists of two kalo patches, bounded on Kaneohe side by Waikapea's land, - Mauka by Hulua's land, - Punaluu side and Makai by Kukeleloa 2^d.

Claimant has a little cultivated Kula land also - planted with potatoes &c. His House site is near the sea side - not enclosed. He has held this land for ten years.

The Konoehiki consented to this claim.

No 4354. Kapapa. (Deceased)

Niho, sworn says, he knows the land formerly occupied by Kapapa in Kaaawa. It belongs to Kuaale. Kapapa cultivated under him, till he died about 2 years ago and then the land reverted to Kuaale, in whose claim it is included.

(This was confirmed by others present and no one contradicted Kuaale's claim to the land).

No 4415. Kapuu.

Kaohimauna, sworn says, he knows the land of Claimant in Kaaawa. It consists of five Kalo patches, in 2 pieces. The first piece, of four patches, is bounded on Kaneohe side and Mauka by Kaohimauna's land, - Punaluu side by Kapahua's land, - Makai by Niho's land.

The second piece, of one patch, is bounded on Kaneohe side by Niho's land, - Mauka by Kalia's land, - Punaluu side and Makai by Kaohimauna's land.

It has a piece of cultivated Kula land - planted with potatoes &c - about half an acre.

His House lot is near the sea side - not enclosed.

He has held the land for over ten years.

The Kounohiki consented to this claim.

N^o 4403. Koihuruwa.

Kenuikapasole, sworn says, he knows the land of claimant in Kaaawa. It consists of 3 Kalo patches, in two pieces. The first piece, of two patches, is bounded on Kanohe side by Kapuu land - Maunuka by Witupe's land, - on Punaluu side by Kihai's - Makai by a stream.

The second piece, of one patch, is surrounded by the Keula land. Claimant has also a piece of Keula land planted with potatoes - it may contain half an acre.

His House site is distinct from his land - it is enclosed with a stone wall.

Blt has held this land for over 15 years.

The Koushiki consented to this claim.

N^o 4411. Kaluan.

Mewchi, sworn says, he knows the land of claimant in Kaaawa. It is Witupe's own land - Kaluan cultivated under him. (This was confirmed by Kaluan himself who now withdrew his claim.)

N^o 5869. Kukeleloa 2.

Kauwikei, sworn says, he knows the land claimed by Kukeleloa 2, in Kaaawa. It is entirely the property of other persons under whom Blt has been allowed to plant, and is included in their Kuleangs. (This was confirmed by the wife of Blt, who appeared to represent the claim in the absence of Kukeleloa himself.)

No 3744. Waikapea.

Kauiki, sworn says, he knows the land of Olt in Kaaawa. It consists of 6 kalo patches, in one piece, bounded on Punaluu side by Uewewahine's land, - on all the other sides by Hulue's land.

Olt has also a few spots of cultivated kula land potatoes &c. They are small, perhaps half an acre. His House site is near the sea side - not enclosed.

Olt has held this land for over 20 years.

The Kounhiki consented to this claim.

No 3318. Kachu.

Claimant appeared in person and withdrew this claim. He wishes to live under the Kounhiki, I. Kaes.

No 4380. Ki.

Claimant appeared in person and withdrew this claim. He wishes to live under the Kounhiki, I. Kaes.

Marahouli 29th October 1850.

N^o. 3013.

Maana.

Mikahouua, sworn says, he knows the land of Olt in Hakipuu. It consists of 9 Kalo patches, all planted. They form 3 pieces.

The first piece, of 3 patches, is bounded on Kaneohe side by Hale's land,- Maauka by the Kouohiki,- Punaluu side by Kaika's land,- Makai by

The second piece, of 5 patches, is bounded on Kaneohe side by Kakeiki's land,- Maauka by the Kula,- Punaluu side by Hale's land,- Makai by Olt's House site.

The third piece, of one patch, is bounded Makai by a stream,- on the other sides by a Pali.

Olt has also a piece of Kula land planted with wauke. It is a sort of ravine surrounded by the pali - about half an acre.

His House site adjoins the second piece of Kalo land - not enclosed. Claimant derived the land from his ancestors.

Nanamaie, Agent of the Kouohiki, consented to this claim.

N^o. 3060.

Kakeiki.

Mikahouua, sworn says, he knows the land of Olt in Hakipuu. It consists of 9 Kalo patches in two pieces. The first piece, of 7 patches, is

bounded on Kaneohe side and Makai by the Kouohiki,- Maauka by Maana's land,- Punaluu side by Olt's House lot.

The second piece, of 2 patches, is bounded on Kaneohe's side by Hale's land,- Maauka & Makai by the Kouohiki,- Punaluu side by a pali.

The Kula land claimed has not been cultivated for several years.

The House site of Claimant adjoins the

first piece of kalo land - not enclosed.

Claimant derived the land from Kamakahoune more than ten years ago.

The Agent of the Konoehiki consented to this claim.

No. 5434. Kakakaula.

Māna, sworn says, he knows the land of claimant in Hakipue. It consists of 4 kalo patches in 2 pieces.

The first piece, of 2 patches, is bounded on Kaneohe side and Mauka by Kilo's land, - Punaluu side by Kupa's land, - Makai by a stream.

The second piece, of 2 patches, is bounded on Kaneohe side and Mauka by Kilo's land, - Punaluu side by Mākāula's, - Makai by a stream.

The kula land claimed has not been cultivated for several years.

Claimant's House site is distinct from his land - enclosed with a wooden fence. He derived the land from his ancestors.

The Agent of the Konoehiki consented to this claim.

No. 2994.

Nakanehua.

Mana, sworn says, he knows the land of Olt in Hakipuu. It consists of 9 kalo patches, in two pieces. The first piece, of 6 patches, is bounded on Kaneohe side and Mauka by a stream, - Punaluu side by Kanalu's land, - Makai by the Kouhiki.

The second piece, of 3 patches, is bounded on Kaneohe side by Kanalu's land, - Mauka by the Kula land, - Punaluu side by Kakeiki's land, - Makai by the Kouhiki.

Olt has also a piece of Kula land - planted with wauke - about half an acre. His House site is distinct from his land - not enclosed. Claimant derived the land from his ancestors - they have held it since the time of Kam I. The Agent of the Kouhiki consented to this claim.

No. 6148.

Nakaieha.

Mana, sworn says, he knows the land of Olt in Hakipuu. It consists of 8 kalo patches, in 2 pieces. The first piece, of 5 patches, is bounded on Kaneohe side by Mana's land, - Mauka and Punaluu side by a pali, - Makai by the Kouhiki.

The second piece, of 3 patches, is bounded on Kaneohe and Punaluu sides by a pali, - Mauka by Hale's land, - Makai by Kula land.

The Kula land claimed has not been cultivated for many years.

Claimant's House site adjoins the first piece of kalo land. It is not enclosed. She derived the land from her ancestors.

The Agent of the Kouhiki consented to this claim.

No. 5732.

Kalo.

Moana, sworn says, he knows the land of Claimant in Hakipuu. It consists of 5 Kalo patches, in 2 pieces. The first piece, of 4 patches, is bounded Maauka by Kanalu's land, - on the other sides by the Kouohiki.

The second piece, of one patch, is bounded on Kaneohe side by Kula land, - Maauka by a pali, - Punaluu side by Kisea's land, - Makai by Kauri's land.

The Kula land has not been cultivated for many years. Claimant's House lot adjoins the first piece of Kalo land. It enclosed with a Ki fence. He has held the land since 1846.

The Agent of the Kouohiki consented to this claim.

No. 3065.

Kilohi.

Nakanuea, sworn says, he knows the land of Olt in Hakipuu. It consists of 9 Kalo patches, in 2 pieces. The first piece, of 7 patches, is bounded on Kaneohe side and Maauka by Kupau's land, - Punaluu side by a stream, - Makai by uncultivated patches.

The second piece, of 2 patches, is bounded on Kaneohe side by Kaanoa's land, - Maauka by the Kula land, - Punaluu side by Kahakaula's, - Makai by a stream.

The Kula land claimed has not been cultivated for several years.

Claimant's House site is distinct from his land - not enclosed. He has held the land four years. The Agent of the Kouohiki consented to this claim.

N^o 3069. Kaanaana.

Nakanelia, sworn says, he knows the land of claimant in Hakipuu. It consists of 4 kalo patches, in one piece, bounded on Kaneohe side by the Kouohiki, - Mauka by a stream, - Punaluu side by Maana's land, - Makai by Kula land.

Claimant's House site adjoins the above piece and is not enclosed. He derived the land from his ancestors who held it from the time of Kamt. The Agent of the Kouohiki consented to this claim.

N^o 6117. Moana.

Hakawila, sworn says, he knows the land of Olt in Hakipuu. It consists of 2 kalo patches, planted, and a few patches which have not been cultivated for some years. The 2 patches form 2 pieces. The first patch is bounded on Kaneohe side by Kamai's land, - Mauka by the Kouohiki, - Punaluu side by Nakan's land, - Makai by a stream.

The second patch is bounded on Kaneohe side by Kauwe's land, - Mauka by Ilikahonua's, - Punaluu side by Kilo's land, - Makai by a stream.

The Kula land claimed has not been cultivated for 3 years.

Olt has given up her House site and gone to live with her new husband. She has held the land for over ten years.

The Agent of the Kouohiki consented to this claim.

N^o 5718.

Kuakihani.

Moana, sworn says, he knows the land of Claimant in Hakipure. It consists of 8 Kalo patches, in two pieces.

The first piece, of 4 patches, is bounded on Kaneohe side by Kameo's land, - Moauka by a stream, - Punaluu side and Makai by Kula land.

The second piece, of 4 patches, is bounded on Kaneohe and Punaluu sides by a pali, - Moauka by Hale's land, - Makai by Nakanuia's land.

The Kula land claimed has not been cultivated for many years.

Old's House lot is distinct from his land, - enclosed with a ki fence. He has held the land for about 18 years.

The Agent of the Konoiki consented to this claim.

N^o 5979.

Maopo.

(Deceased).

Kakawila, sworn says, he knows the land of old in Hakipure. It consists of 2 Kalo patches in one piece, bounded on all sides by the cultivated Kula land of claimant.

This piece of Kula land is bounded on Kaneohe side by Kioea's land, - Moauka and Punaluu side by a pali, - Makai by a road.

Old's House site is distinct from his land, - not enclosed. He derived the land from his ancestors, and died in 1849, leaving his land to his sister Kahoni the wife of Koechuluhea.

The Agent of the Konoiki consented to this claim.

No 6118. Nokolowaa.

Likahouua, sworn says, he knows the land of Olt in Hakipuu. It consists of 6 Kalo patches in one piece, bounded on Kaneohe side and Moauka by a pali, - Punaluu side by a stream, - Makai by Hale's land. He has no Kula land. Olt's House site is distinct from his land, not enclosed. He derived the land from his ancestors who held it from the time of Kam I. The Agent of the Honohiki consented to this claim.

No 3008. Makaanula.

Hakaanula, sworn says, he knows the land of Olt in Hakipuu. It consists of 6 Kalo patches, in one piece, bounded on Kaneohe and Punaluu sides by Hakaanula's land, - Moauka by the Kula land, - Makai by a stream. Olt derived the land from his ancestors and has held it for about 8 years. The Agent of the Honohiki consented to this claim.

No 3063. Kauhilau. (Deceased).

Hakaanula, sworn says, he knows the land of Olt in Hakipuu. It consists of 9 patches of Kalo and 5 patches cultivated recently. The whole 14 patches form one piece, bounded on Kaneohe and Punaluu sides by a pali, - Moauka by Heeaa's land, - Makai by a stream. The Kula land claimed has not been cultivated for several years. Olt's House site is near the Kalo land, and is separated from it by a water-course. It is not enclosed. Claimant held the land from the time of Kam I. He died lately leaving his land to his wife.

Opunui.

The Agent of the Kōwhiri consented to this claim.

No 3061.

Kuaana. (Deceased).

Hakauila, sworn says, he knows the land of Etti in Hakipuru. It consists of 3 Kalo patches, in two pieces.

The first piece, of 2 patches, is bounded on Kāneke side and Mauka by Kiora's land, - Pūmaluu side by Haleakala's land, - Makai by Etti's House lot.

The second piece, of one patch, is bounded on Kāneke side and Makai by a stream, - Mauka and Pūmaluu side by a pale.

Etti has no cultivated Kula land.

His House site adjoins the first piece of Kalo land. It is not enclosed. Etti held the land since the time of Kamehameha I. He died about 2 years ago leaving his land to his wife Kamai.

The Agent of the Kōwhiri consented to this claim.

718
No 5939.

Puhi. (Deceased)

Kisea, sworn says, he knows the land of Olt in Hakipuu. It consists of 3 kalo patches, in one piece, bounded on Kaneohe side by a stream, - Mauka by Ilikahouua's land, - Punaluu side by Moana's, - Makai by the Kouhiki.

Olt has no cultivated kula land. His House site is distinct from his land and not enclosed. Claimant held the land for 8 years, and died in 1848, leaving the land to Luukia his daughter. The Agent of the Kouhiki consented to this claim.

No 5945. Papalakea. (Deceased).

Ilikahouua, sworn says, he knows the land of Claimant in Hakipuu. It consists of 5 kalo patches, in one piece, bounded on Kaneohe side and Mauka by Moana's land, - Punaluu side by the kula land, - Makai by a pali.

The kula land claimed has not been cultivated for several years.

Claimant's House site adjoins the kalo land. It is not enclosed. He held the land from about ten years ago. Hale is his heir and now claims the land.

The Agent of the Kouhiki consented to this claim.

No 3062. Kauhiliki.

Ilikahouia, sworn says, he knows the kalo patch of claimant in Hakipuu. It is bounded on Kaneohe side by Kaula's land, - Mauka and Punahou side by the Kula land, - Makai by Maalea's land.

Claimant's husband and herself have held the land since the battle of Muanuu.

The Honolulu's Agent consented to this claim.

No 2955. Heeia.

Kaio, sworn says, he knows the kalo & kula land of Olt in Hakipuu. It consists of 13 kalo patches, of which ten are planted - the others have not been cultivated for several years. The 10 patches form one piece, bounded on Kaneohe side by Pakaha's land, - Mauka by Haaloa's land, - Punahou side by the Kula land, - Makai by Opunuu's land.

Claimant has also a patch of kula land planted with wauke. It may be a quarter of an acre.

His House lot is distinct from his land, and is enclosed with a ki fence. Claimant derived the land from his ancestors who held it from the time of Kamehameha I.

The Agent of the Honolulu consented to this claim.

No. 5719.

Kamalu.

Kauu, sworn says, he knows the land of claimant in Hakipuu. It consists of 4 Kalo patches, in one piece, bounded on Kaneehe side by Kamalu's land, - Mauka and Punaluu side by Nakane-lua's land, - Makai by the Honohiki.

Elt has also a small piece of cultivated, Kula land - perhaps a quarter of an acre.

His House site adjoins his Kalo land, and is not enclosed. He derived the land from his ancestors who held it from olden times.

The Agent of the Honohiki consented to this claim.

No. 3059.

Kauu.

Kauu, sworn says, he knows the land of Etl in Hakipuu. It consists of 6 Kalo patches in one piece, bounded Mauka by Kauu's land, - on all the other sides by the Honohiki.

The Kula land claimed has not been cultivated for over five years.

Claimant's House site adjoins his Kalo land, and is not enclosed. He has held the land since 1846.

The Agent of the Honohiki consented to this claim.

No. 3054.

Kupau.

Karo, sworn says, he knows the land of claimant in Hakiipuu. It consists of 6 kalo patches, in one piece, bounded on Kaneshe side by Hakaaulai land, - Mauka by the Kula land, - Punaluu side by Kilohi's land, - Makai by a stream.

elt's House site adjoins his kalo land, and is not enclosed. He derived the land from his ancestors. The Honohiki's Agent consented to this claim.

No. 5939 B.

Puku 2.

Karo, sworn says, he knows the land of claimant in Hakiipuu. It consists of one kalo patch, bounded on Kaneshe side by Kilohi's land, - Mauka by Ma-kauaulai, - Punaluu side by Hakanai's land, - Makai by Hakaaulai's land.

elt has a piece of kula land, part of which the Honohiki has planted with coffee, and in lieu of which the Honohiki's Agent consents to let claimant have half an acre of his kula land.

elt has held the land for 20 years.

No. 5655.

Keaka.

Karo, sworn says, Keaka left Hakiipuu in 1848, and now lives in some other part of the Island. His land has been given to another man. (This was confirmed by all present).

No 2949. Inoino.

Kais, sworn says, Inoino left Hakipuu in 1848, and went to some other part of the Island to live. His land fell into the hands of the Konohiki, and is now cultivated by some one else. (This was confirmed by all present).

No 2948. Upea.

Kais, sworn says, Upea left Hakipuu and went to reside in some other part of the Island in 1849. She gave up her land to the Konohiki, who has given it to some one else. (This was confirmed by all present).

No 3010. Makaiupuu. (Deceased).

Kais, sworn says, Makaiupuu left Hakipuu in 1849 and went to Hawaii, where he died. He left no heir at Hakipuu and his land fell to the Konohiki.

No 2968. Palau. (Deceased).

Kais, sworn says, he knows the kalo patch claimed by Palau in Hakipuu. It has not been cultivated for many years. The Agent of the Konohiki claimed this patch and no one represented the claims of Palau.

No 2998. Nakane.

Kais, sworn says, he knows the 3 kalo patches claimed, they are the property of Makaula his son, under whom Nakane planted. These patches are included in the Kuleana of Makaula No 3008.

No 5889. Kalama.

Kais, sworn says, he knows the land claimed by Kalama in Hakipuu. It belongs to Papalakea (No. 5945) in whose claim it is included, and under whom Kalama has been allowed to plant. (This was confirmed by all present).

No 5889 B. Kioea.

See 3068
true No
Kuahilani, sworn says, he saw Kaiapaakai draw up Kioea's claim at the time those of the other people of Hakipuu were drawn up. He supposes that Kaiapaakai carried the claim to Honolulu.

Mituep knows the land of claimant in Hakipuu. It consists of 7 kalo patches, in one piece, bounded on Kanohe side by a stream, - Mauka by Kilohe's land, - Punaluu side by Kamai's land, - Makai by the Kouohiki.

Claimant's House site adjoins and is partly surrounded by his kalo land. It is not fenced in. He derived his land from his ancestors who held it in the time of Kamehameha I. (The claim is found).

The Kouohiki consented to this claim.

No 3009. Moana.

Claimant appeared in person and withdrew this claim. He wishes to remove from Hakipuu and live some where else.

Waiahole 30th October 1850.

No 5917. Pookiwi. (Deceased).

Kaneakalau, sworn says, Pookiwi died recently when his widow gave up the land of her husband in Kualoa to the Konoehiki, and went to reside on another land. (This was confirmed by others present and no one appeared to represent this claim.) See page 371.

No 2786. Moalea.

Kepaa, sworn says, he knows the land of Clt in Kualoa. It consists of one kalo patch, bounded on Kamehohe side and Maulea by the Konoehiki, - Punaluu side by the Kula land, - Makai by Pui's land.

Claimant has also some Kula land planted with wauke. It is distinct from the kalo patch. His House site is distinct from his land and is not enclosed. He derived the land from his ancestors, who held it from the time of Kamehameha I.

The Agent of the King claimed one half of the kalo patch on the ground of its having been made a *pealima* by the Konoehiki in 1847, but no reason was assigned for his doing so.

The land belonged to the Hoainas from ancient times.

N^o 3043.

Kapioko. (from page 34)

Kamakoi, sworn says, he knows the land of claim in Hakipuu. It consists of 5 Kalo patches, in two pieces. The first piece, of 3 patches, is bounded on Kaneohe side by a stream, - Mauka and Punaluu side by the Kula land, - Makai by Kamakoi's.

The second piece, of 2 patches, is bounded on Kaneohe side by a stream, - Mauka by Kaulakea's land, - Punaluu side by Kula land, - Makai by the road.

Claimant's House lot is in Kualoa, - not enclosed. He has held the land in Hakipuu for some 10 years. The Konoehiki's Agent consented to this claim.

N^o 5613.

Kamalii. (Deceased).

Kepaa, sworn says, he knows the land of Clt in Kualoa. It consists of 5 Kalo patches, in 2 pieces.

The first piece, of 4 patches, is bounded on Kaneohe side by a stone wall, - Mauka by a pond belonging to Konoehiki, - Punaluu side and Makai by the Kula land.

The second piece, of one patch, is bounded on Kaneohe side by a stone wall, - Mauka and Punaluu side by Hukoohe's, - Makai by the Kula land.

Claimant has also some Kula land, planted with potatoes, wauke &c. It may be about an acre.

He has a House site also distinct from his land - not enclosed. He has held the land for over ten years.

Kamalii died in 1848, leaving his land to his wife, Poopuu.

The King's Land Agent consented to this claim.

No. 5916.

Pipuka.

Kau, sworn says- he knows the land of Pipuka in Kuaioa. It consists of 4 kalo patches, in one piece, bounded on Kaneshe side and Matakai by the line of Hakepuni,- Mawka by Kau's land,- Punaluu side by a pali.

Olt has also some cultivated kula land. It is planted with potatoes in different spots. His House site is distinct from his land, and is enclosed. He derived the land from Kamaka-houu, a former Kouohiki.

The King's Land Agent consented to this claim.

No. 3052.

Kaneakalan.

Kaiaaiwale, sworn says, he knows the land of Olt in Kuaioa. It consists of 2 kalo patches, in 3 pieces.

The first patch is bounded on Kaneshe side by Keanu's land,- Mawka by Kewa's land,- Punaluu side and Matakai by a pali.

The second patch is bounded on Kaneshe side by Pokakani's land,- Mawka by Kewa's land,- Punaluu side by a pali,- Matakai by Malini's land.

Claimant has also a piece of kula land planted with potatoes and wauke, in spots. (One acre). His House lot is distinct from his land. It is not enclosed. He has held the land over 15 years.

The King's Land Agent consented to this claim.

No 5631.

Kaua.

357

Okahonua, sworn says, he knows the land of claimant in Kuaaloa. It consists of 4 kalo patches, in one piece, bounded on Kaneohe side by Peepuka's land, - Maunaka by Kula land, - Punaluu side by the road, - Makai by Kawahine Kaunui's land.

It has also a piece of Kula land planted with potatoes, melons &c. It may amount to half an acre or more. He has held the land for a long time, witness does not know how long.

It's House site is distinct from his land, and is not enclosed.

The King's Land Agent consented to this claim.

No 3064.

Kaulahea.

Maliuhi, sworn says, she knows the land of claimant in Kapiunui. It consists of 4 kalo patches, in one piece, bounded on Kaneohe side by a stream, - Maunaka and Makai by Kapiunui's land, - Punaluu side by Kula land.

It's House site is distinct from his land and is not enclosed. It is in Kuaaloa. He has held the kalo land for over ten years.

The Konoiki consented to this claim.

No 5953.

Mahina. (Deceased).

Kaiaaiwale, sworn says - Mahina died in 1848. He left children who were taken away to Kaaawa by Hulue, who takes care of them. The land then was returned to the Konoiki of Kuaaloa as there was none of claimant's relations to go to the Punaluu, or to work the land.

Kaiahole, 30th Oct. 1852.

No 3064. Kukolo. (Deceased).

Kaiaiwale, sworn says- he knows the land of claimant in Kuaaloa. It consists of 4 kalo patches, in one piece, bounded on Kaneohe side and Makai by the Konohiki, - Mauka and Punaluu side by a pali.

It has several cultivated spots of kula land planted with potatoes &c (1 acre).

His House site is distinct from his land. It is enclosed with an adobe fence. He has held the land since the time of Kamehameha I.

The King's Land Agent consented to this claim.

No 3066. Kae. (Deceased).

Maalea, sworn says- he knows the kalo patch of claimant in Kuaaloa. It is bounded on Kaneohe side by Mahiole's land, - Mauka by Maalea's land, - Punaluu side by the Konohiki, - Makai by Kula land.

It had a small piece of cultivated kula land planted with wauke. (1/2 acre).

His House site is distinct from his land, and is not enclosed. He held the land over 10 years.

Kae died in 1849, leaving his land to Wahinenui his sister.

No 3054. Kaiwinui. (Deceased).

Kaiaiwale, sworn says- the land claimed by Kaiwinui in Kuaaloa belongs to Kaneakalanu, under whom claimant planted as a lopa.

(This was confirmed by others present, and no one but Kaneakalanu appeared to claim the land.)

No 3045. Keliokahouia.

Kamakai, sworn says- he knows the land of Olt in Kualoa. It consists of a piece of cultivated kula land, planted with potatoes and wauke. It may contain 2 acres. It is bounded on Kameho side by Kapala's land, mauka by a pali, Punaluu side by Kaniakoi's land. Makai by the road. Olt's House lot is makai, and is not enclosed. He derived the land from a former Konoiki. The King's Land Agent consented to this claim, except that he objects to any more kula land than what is cultivated.

No 3047. Kanaiahine. (Deceased).

Kaneakalan, sworn says- he knows the kula land claimed by Kanaiahine in Kualoa. It is partially cultivated, and may contain an acre- planted with potatoes &c. His House site is distinct from his land, and not enclosed. Olt derived the land from a former Konoiki. He died in 1848, leaving his land to his child Analehi. The King's Land Agent consented to this claim.

No 3048. Kekihe.

Kamakai, sworn says- he knows the two pieces of kula land claimed by Kekihe in Kualoa. It is partially planted, with potatoes, beans, wauke &c. The cultivated portion may be an acre in extent. Olt's House site is distinct from his land, and not enclosed. He derived the land from a former Konoiki. The King's Land Agent consented to this claim.

N^o 3011.

Mahiole.

Kilohi, sworn says- he knows the land of Olt in Kuraloa. It consists of 4 kalo patches, in one piece, bounded on Kanihohe side by the Kouohiki- (see note) Maauka by Kepaa's land, - Punaluu side by Maalea's land, - Makau by Kaas land. Olt has also a piece of kula land- planted with potatoes. It may contain an acre. (1 acre). His House site is distinct from his land, and not enclosed. He derived the land from his ancestors who held it since the time of Kamehameha I.

Kameakalau, sworn says- he knows the 4 kalo patches claimed. They form one moo. Claimant derived from his father who got the land from Kaumiumi. This moo was divided by the Kouohiki in Kaumiumi's time and made a poalima in the time Kamakahonu was Kouohiki.

The King's Agent consented to Kaumiumi's division. That is, one half of the large patch and one of the kalo patches belong to the King, and the rest belongs to Mahiole- 2 patches and half of the pond.

N^o 3044.

Kamakai.

Kameakalau, sworn says- he knows the land of Claimant in Kuraloa. It consists of 3 Ples of kula land. It is partially planted with potatoes and wauke. It may be an acre in extent. His House site is distinct from his land, and not enclosed. Olt derived the land from Kamakahonu, a former Kouohiki.

The King's Land Agent consented to this claim.

No 5614. Kepaa

Mahiole, sworn says, he knows the land of Olt in Kuaaloa. It consists of one kalo patch and a fish pond. The kalo patch is bounded on Kaneohe side by the line of Hakepau, - Mauka the same, Punaluu side by Maana's land, - Makai by Mahiole's land.

The fish pond was given to claimant to take charge of only. (The King's Land Agent claims this fish pond).

Claimant has also some kula land, partially planted with potatoes &c (1 acre). His House lot is distinct from his land, and not enclosed. He derived the land from his ancestors who held it from ancient times.

The King's Land Agent consented to this claim, excepting the fish pond.

No 6037. Aweau. (Deceased).

Kaiaawale, sworn says, Aweau died in 1848, and his widow removed to Kaaawa to live, abandoning their land at Kuaaloa. It has fallen into the hands of one of his relations by the name of Aewa.

Witness knows the ili of kula land claimed. It is partially planted with potatoes &c (1 acre). Olt's House site is near the sea side, and is not enclosed. He got the land from Kamaakahonu - a former Kouhiki.

The King's Land Agent consented to this claim.

No. 2996. Kawahinekainuu.

Maalea, sworn says, he knows the land of Olt in Kualoa. It consists of one & a half kalo patch adjoining each other. This piece is bounded on Kaneohe side by the line of Hakipuu, - Maunaka by Kani's land, - Punahoa side by a pali, - Makai by the Honohiki's half of the large patch.

Olt has also some cultivated kula land, planted with potatoes, melons &c (1 acre). His House lot is distinct from his land, and not enclosed. He has held the land from the time of Kamehameha I.

The Kings Land Agent consented to this claim.

No. 3115. Kamakaohao.

Maalea, sworn says, he knows the land of Olt in Hakipuu. It consists of 12 kalo patches, only 2 of which are planted. Claimant has not been able to plant the Balance on account of sickness.

The 12 patches form one piece, bounded on Kaneohe side by a stream, - Maunaka by Kapiuoho's land, - Punahoa side by a pali, - Makai by the road.

Olt's House lot is in Kualoa. It is not enclosed. He has held the land for 20 years.

The Honohiki of Hakipuu consented to this claim.

Waiahole 31 October 1850.

363

N^o 5961. Makoe.

Kelinohopali, sworn says. he knows the land of claimant in Kualoa. It consists of 2 ihs of Kula land which form one piece - containing perhaps 2 acres. It is bounded on Kaneohe side by Kona-aheli's land, - Mauka and Punaluu side by the Kouohiki, - Makai by the road. Ott's House lot is makai of the road, and not enclosed. He got the land when Kamaekahonu was Kouohiki.

The King's Land Agent consented to this claim.

N^o 5597. Keane.

Kea, sworn says. he knows the land of claimant in Kualoa. It consists of ten kalo patches, in 2 pieces. The first piece, of 5 patches, is bounded on Kaneohe and Punaluu sides by Keewa's land, Mauka by Malini's land, - Makai by the Kula land.

The second piece is bounded on Kaneohe side by Malini's land, - on all the other sides by a pali.

Claimant has also a piece of cultivated Kula land, planted with potatoes, wauke &c (1 acre). His House site is near the sea side, and is not enclosed. He derived the land from his ancestors who held it from the time of Kamehameha I.

The King's Land Agent consented to this claim.

N^o 3058. Kuewa.

Konaaihele, sworn says, he knows the land of claimant in Kuaaloa. It consists of 8 kals patches, in 2 pieces. The first piece, of 5 patches, is bounded on Kaneshe side by the Koushiki, - Mauka by Keane's land, - Punaluu side and Makai by a pali.

The second piece, of 3 patches, is bounded on Kaneshe side by Moalin's land, - on all the other sides by a pali.

Otto's House site is near the sea side, and is not enclosed. He derived the land from his father. The King's Land Agent consented to this claim.

N^o 3051. Kelikeuhiau.

Kaiaaiwala, sworn says - he knows the land of claimant in Kuaaloa. It consists of 3 kals patches in one piece, bounded on Kaneshe side by Koushiki's land, - Mauka by Moahoi's land, - Punaluu side and Makai by a pali.

Claimant has also a piece of cultivated kula land, bounded on Kaneshe side by the Koushiki, - Mauka and Punaluu side by a pali, - Makai by the road.

His House lot is distinct from his land, and is enclosed. He got the land when Kamakahonu was Koushiki.

The King's Land Agent consented to this claim.

No 2046.

Kamane.

Kouaichele, sworn says- he knows the land of claimant in Kualoa. It consists of 2 iles of Kula land, in one piece. It is partially cultivated (pae).

Claimant's House lot is near the sea side, and not enclosed. He got the land when Kamakahonu was Kouohiki.

The King's Land Agent consented to this claim.

No 2987.

Laumanea.

Kouaichele, sworn says- he knows the land of Ott in Kualoa. It consists of one kalo patch, bounded on Kaneohe side by Kouaichele's land, - on all the other sides by a pali.

Claimant has also 2 iles of Kula land, in one piece, bounded on Kaneohe side by the Kouohiki, - Maaka by a pali, - Punaluu side by Wituap's land, - Ma-kai by the road.

His House lot is makai of the road, and is not enclosed. He got the land before the time that Kamakahonu was Kouohiki.

The King's Land Agent consented to this claim.

N^o 8007. Aihulu.

Kouaaihele, sworn says, he knows the land of claimant in Kualoa. It consists of one kalo patch bounded on Kaneohe side by Mahoe's land, on all the other sides by a pali.

Claimant has also 2 1/2 1/2 of kula land, partially planted with potatoes, wauke &c (1/2 acre).

His House lot is makai of the road, and not enclosed. He derived the land from his ancestors, who held it from the time of Kamehameha I. The King's Land Agent consented to this claim.

N^o 10,588. Kalina.

Kaiaaiwale, sworn says, he knows the land of claimant in Kualoa. It consists of 3 kalo patches, in two pieces. The first piece, of 2 patches, is bounded on Kaneohe side by Kuewa's land, - Mauka by Keane's land, - Punaluu side and Makai by a pali.

The second piece, of one patch, is bounded on Kaneohe side by Aihulu's land, - Mauka by Kanakanui's land, - Makai by a pali.

Claimant has also some cultivated kula land - planted with potatoes &c. - it may be half an acre.

His House lot is makai of the road, and not enclosed. He got the land when Kamehameha was Konoiki.

The King's Land Agent consented to this claim.

No. 5962.

Maui.

Kearse, sworn says- he knows the land of claimant in Kuaaloa. It consists of two Kale patches, in two pieces. The first patch is bounded on Kaneohe side by Kearse's land,- Mauka by Kelikuhia's land,- Punaluu side and Makai by a pali.

The second patch is bounded on Kaneohe side by Kamakani's land,- Mauka by Kuewa's land,- Punaluu side and Makai by a pali.

It has also two pieces of Kula land, planted with potatoes. The 2 pieces may contain over an acre. (2 acres).

His House lot is makai of the road- not enclosed. He got the land when Kamakahonu was Kouhiki.

The King's Land Agent consented to this claim.

No. 3118.

Hale.

Kamakani, sworn says- he knows the land of claimant in Kuaaloa. It consists of half a Kale patch, bounded on Kaneohe side by Wahimani's land,- Mauka by Mahio's land,- Punaluu side by Maalea's land,- Makai by the Kouhiki's half of the patch.

It has also two ilis of Kula land. These form 2 pieces,- planted with potatoes 4/2 4/2 (2 acres).

His House lot is included in this Kula land, and not enclosed. Claimant derived the land from his father.

The King's Land Agent consented to this claim.

No 3056. Hailihiwa.

Kuia, sworn says- he knows the land of Ott in Kuaaloa. It consists of two iles of Kula land - partially cultivated with potatoes, wau-ke &c (1 acre).

Claimant's House lot is makai of the road - and not enclosed. He got the land when Kaurakahonu was Konoheiki.

The King's Land Agent consented to this claim.

No 6949. Konaashele.

Kuewa, sworn says, he knows the land of Claimant in Kuaaloa. It consists of 2 kalo patches, in two pieces. The first patch is bounded on Kaneohe side by the line of Hakipuu, Mauka and Punaluu side by the Konoheiki, Makai by a pali.

The second patch is bounded on Kaneohe side by Aihulie's land, Mauka and Makai by a pali, Punaluu side by Aihulie's land.

Ott has also 4 iles of Kula land, in 2 pieces. They are partially cultivated with potatoes &c to the extent of an acre or more. (2 acres).

His House site is distinct from his land. It is not enclosed. He derived the land from his father who held it from the time of Kamehameha I.

The King's Land Agent consented to this claim.

No. 6095. Ululani.

Kouaaihele, sworn says, he knows the land of claimant in Kualoa. It consists of 2 ilis of kula land. They are not planted on account of the sickness of claimant. (1 acre).

Olt's House lot is makai of the road. not enclosed. He got the land in the time of Kanakani.

The King's Land Agent consented to this claim.

No. 5598. Kanakani. (Deceased).

Keanu, sworn says, he knows the land of claimant in Kualoa. It consists of 3 kalo patches, in two pieces. The first piece, of 2 patches, is bounded on Kaneohe side by Aihulu's land, - Mauka by Malia's land, - Punaluu side and Makai by a pali.

The second piece, of one patch, is bounded on Kaneohe side by Kaneakalani's land, - Mauka by Konohe's land, - Punaluu side and Makai by a pali.

Olt has also one piece of kula land, part of which is cultivated. It may contain two acres.

His House site is makai of the road, and not enclosed. Kanakani died last February, leaving his land to Kewa his son who now claims it.

The King's Land Agent consented to this claim.

370
Hawaii, 31 October 1850.

No. 5599. Kua.

Keanu, sworn says, he knows the land of Olt in Kualoa. It consists of one Kalo patch, bounded on Kaneohe side by the line of Hakepuni, - Maunaka by Kalino's land, - Punaluu side by the Konehiki, - Makai by a pali.

Olt has also an ili of Kula land, partially cultivated with potatoes - it may be half an acre. (1 acre). His House lot is makai of the road.

It is not enclosed. He derived the land from his brother who held it from the time of Kamehameha I. The King's Land Agent consented to this claim.

No. 5600. Konohiki.

Kaheana, sworn says, he knows the land of Blaimant in Kualoa. It consists of 2 Kalo patches, in one piece, bounded on Kaneohe side by Kanakanui's land, - Maunaka by Aihuli's land, - Punaluu side and Makai by a pali.

Blaimant has also a piece of cultivated Kula land - planted with potatoes, wasuke &c. - may contain an acre and a half (2 acres).

His House lot is makai of the road, and is enclosed with a ~~stone~~ mud wall. He has held the land for over ten years.

The King's Land Agent consented to this claim.

No 5917. Pookiwi. (Deceased) from page 554.

Kahse, sworn says, he knows the land of claimant in Kuaaloa. It consists of one Kalo patch, bounded on Kaneshe side by Kanesakalanu's land, Mauka by Pookekau's land, Punaluu side and Makai by a pali.

Elt has also a piece of Kula land - partly planted with potatoes, wauke &c (1 acre).

His House lot is makai of the road, and is not enclosed. Pookiwi died in 1848. His brother Kameana is his heir, and takes care of the widow and child of the deceased.

The King's Land Agent consented to this claim.

No 4404. Kikei.

Kashimannu, sworn says. he knows the land of claimant in Kaaawa. It consists of 8 Kalo patches, in two pieces. The first piece, of 7 patches, is bounded on Kaneshe side by Kula land, Mauka by Kiasle's land, Punaluu side by Hewehi's land, Makai by Noi's land.

The second piece, of one patch, is bounded Mauka by Kaikumua's land, on all the other sides by a stream.

Elt has also a piece of Kula land cultivated with potatoes &c - it may be half an acre. (1 acre). His House site is distinct from his land, and not enclosed.

He has held the land for over 20 years.

No. 10123. Makole. (Deceased).

Laepoo, sworn says, he knows the land of Olt in Waiahee. It consists of 5 Kalo patches in 2 pieces. The first piece, of 4 patches, is bounded on Kaneohe side by a stream, - Mauka by Kanakalo's land, - Waiahole side by a watercourse, - Makai by Kahaali's land.

The second piece, of one patch, is bounded on Kaneohe side by Kahaali's land, - Mauka by uncultivated Kalo land, - Waiahole side by Aueu's land, - Makai by Kipukhi's land.

Olt has also a piece of Kula land, in which is his House lot. A part of it is cultivated. (1 Acre). The House is not enclosed. This piece may contain an Acre. Claimant held the land from the time of Kamehameha I, until he died, recently, leaving his land to his wife, Kahunahana.

No. 2305. Kii Kekoi.

Mahi, sworn says - he knows the land of Olt in Waiahee. It consists of 19 Kalo patches, 6 of which are cultivated. The whole form 3 pieces. The first piece, of 6 patches, is bounded on Kaneohe side by Kahaleakuli's land, - Mauka by Kahiamoa's, - Waiahole side by a road, - Makai by Mummuk's. The second piece, of 5 patches, is bounded on Kaneohe side by a pali, - Mauka and Waiahole side by a stream, - Makai by Keahikelalau's land.

The third piece, of 2 patches, is bounded on Kaneohe side by Kachukahu's land, - Mauka and Waiahole side by a pali, - Makai by a stream.

(Note - The above testimony is not correct)

Atanda, sworn says - he knows the land of Olt in Wahee. It consists of 19 Kalo patches, in four pieces. The first piece, of 3 patches, is bounded on Kaniohe side by Kahalekuli's land, - Mauka by Olt's House lot, - Waiahole side and Makai by the aina walehale. The second piece, of one patch, is bounded on Kaniohe side by Halai's land, - Mauka by a pali, - Waiahole side and Makai by walehale.

The third piece, of 8 patches, is bounded on Kaniohe side by a pali, - Mauka by Kahalekuli's land, - Waiahole side by a stream, - Makai by Kekalalau's land.

The fourth piece, of 7 patches, is bounded on Kaniohe and Waiahole sides by a pali, - Mauka by Halai's land, - Makai by walehale.

Olt's House site adjoins the first piece of Kalo land, and is not enclosed. He derived the land from his ancestors who held it since the time of Kamehameha I.

Olt says he has 8 patches planted.

No 7691. Kakakauwila.

Pohaku, sworn says, he knows the land of clt in Waikae. It consists of 2 Kalo patches, in one piece, bounded on Kaneohe side by a stream, - Mauka by Kaluhikaua's land, - Waiahole side by Kula land, - Makai by Kanakas's land.

Claimant's House site adjoins his Kalo land - and is not enclosed. He has held the land since the time of Poki.

No 2311. Halai.

Pohaku, sworn says - he knows the land of clt in Waikae. It consists of 6 Kalo patches, in 2 pieces. The first piece, of one patch, is bounded on Kaneohe side by Kulihohani's land, - Mauka by the Ho-nohiki, - Waiahole side by Kaluhikaua's land, - Makai by a road.

The second piece, of 5 patches, is bounded on Kaneohe side by a stream, - Mauka by Huiketeki's land, - Waiahole side by Kula land, - Makai by Kaluhikaua's land.

Claimant's House lot is distinct from his land, and not enclosed. He has held the land since the time of Kamshamcha I.

No 8178. Hoopalaha.

Laepoo, sworn says, he knows the land of clt in Waikae. It consists of 4 Kalo patches, in one piece, bounded on Kaneohe side by a stream, - Mauka by Kauoo's land, - Waiahole side by a stream, - Makai by Kauoo's land.

The Kula land claimed is not planted. Its cultivation has been abandoned.

Claimant's House lot adjoins his Kalo

land, and is not enclosed. He derived the land from his ancestors, who held it since the time of Kamehameha I.

N^o 7692. Kavau (Deceased)
Kuluhikaua Counter.

Naalu, sworn says, he knows the land of Clt in Waiee. The 2 patches claimed form two pieces. The first patch is bounded on Kameohe side by Hala's land, - Mauka by the Konohiki, - Waiahole side by Paee's land, - Makai by Munnuk's land.

The second patch is bounded on Kameohe side by a stream, - Mauka by Kula land, - Waiahole side the same, - Makai by the Konohiki.

Claimant's House site is near the sea side, and not enclosed. He held the land from the time of Boki until he died last year leaving his land to his wife Kamauu.

(See page 400)

N^o 2298. Kahiamoe.

Naalu, sworn says, he knows the land of Clt in Waiee. It consists of 5 Kalo patches, in 2 pieces.

The first piece, of 4 patches, is bounded Mauka by a pali, - on all the other sides by a stream.

The second piece, of one patch, is bounded on Kameohe and Waiahole sides by a stream, - Mauka by Kavao's land, - Makai by Kula land.

Clt's House site adjoins his second piece of Kalo land, and not enclosed. He has the land since the time of Kamehameha I.

No 10,430.. Kahaaleu.

Laepoo, sworn says, he knows the land of clt in Waiahee. It consists of ten kalo patches, in 3 pieces. The first piece, of 7 patches, is bounded on Kaneohe side by a stream,- Mauka by Makole's land,- Waiahole side by a watercourse,- Makai by Kuhuileloa's land.

The second piece, of 2 patches, is bounded on Kaneohe side and Mauka by the Kouohiki,- Waiahole side by a watercourse,- Makai by Kahuhui's land.

Clt has also a fish pond, bounded on Kaneohe side by Kahuhui's land,- Mauka by Kelihoelanui's land,- Waiahole side by Kainoa's land,- Makai by a road.

Clt's House site adjoins the fish pond, and is not enclosed. It is bounded on all sides by water. He derived the land from his ancestors, who held it since the time of Kamohamoha I.

No 7695. Kanakaole.

Pohaku, sworn says, he knows the land of clt in Waiahee & Kahaaleu. It consists of 6 kalo patches, in two pieces. The first piece, of 5 patches, is in Waiahee & is bounded on Kaneohe side by a stream,- Mauka by Kahakauka,- Waiahole side by a watercourse,- Makai by Laepoo's land.

The second piece, of one patch, is in Kahaaleu, & is bounded on Kaneohe side by Kuaole's land,- Mauka and Waiahole side by Kairanii's land,- Makai by Laepoo's land.

Blainmont's House site adjoins his kalo land in Waiahee. and is not enclosed. He has held the land over 15 years.

No 7697. Kaia

Heliopua, sworn says, he knows the land of Clt in Waikae. It consists of 2 Kalo patches, in one piece, bounded on Kaneohe side by uncultivated Kalo land, Mauka by Kuliholan's land, Waiahole side by a stream, Makai by Kawan's land.

Claimant's House lot is distinct from his land, and not enclosed. He has held the land since the time of Kamehameha I.

No 7693. Kahalekulu

Kahiamae, sworn says, he knows the land of Clt in Waikae. It consists of 14 Kalo patches, 7 only of which, have been kept in cultivation, for over 3 years. The 7 patches form 4 pieces. The first piece, of one patch, is bounded on Kaneohe side by a road, Mauka by a pali, Waiahole side by Iku's land, Makai by Kauloa's land.

The second piece, of one patch, is bounded on Kaneohe side by uncultivated land, Mauka by a watercourse, Waiahole side by Keikekeoi's, Makai by uncultivated land.

The third piece, of 4 patches, is bounded on Kaneohe side and Makai by Paele's land, Mauka and Waiahole side by a stream.

The fourth piece, of one patch, is bounded on Kaneohe side by a watercourse, Mauka by Kaamuanas's land, Waiahole side by a stream, Makai by Keikekeoi's land.

Claimant's House site is near the first piece of Kalo land, and not enclosed. He has held the land for over ten years.

No. 2304. Kaehukapu.

Kilioope, sworn says, he knows the land of clt in Waikae. It consists of 10 Kalo patches, in one piece, bounded on Kaniohe side and Makai by a stream, - Mauka by a pali, - Waiahole side by a watercourse.

Claimant's House site is distinct from his Kalo land, and not enclosed. He derived the land from his ancestors.

No. 2302. Kilioope.

Kapeke, sworn says, he knows the land of clt in Waikae. It consists of ten Kalo patches, in 3 pieces. The first piece, of 5 patches, is bounded on Kaniohe side by the line of Kahaluu, - Mauka by uncultivated land, - Waiahole side by Kepuhi's land, - Makai by Kauhuku's land.

The second piece, of 2 patches, is bounded on Kaniohe side by a stream, - Mauka by Kahaala's land, - Waiahole side by Kahalekuli's land, - Makai by Kaehukapu's land.

The third piece, of 3 patches, is bounded on Kaniohe side by Kahiamoi's land, - Mauka by a pali, - Waiahole side and Makai by a stream.

Claimant's House site is distinct from his land, and not enclosed.

He has held the land for over 20 years.

No 7698. Kapehe.

Kauloa, sworn says, he knows the land of claimant in Waikae. It consists of 5 Kalo patches in the ili of Kikewa. The 5 patches form 2 pieces.

The first piece, of 4 patches, is bounded on Kaneohe side by a stream, - on all the other sides by uncultivated land.

The second piece, of one patch, is bounded on Kaneohe side by a pali, - Mauka and Makai by uncultivated land, - Waiahole side by a stream.

Claimant's House lot is distinct from his land and not enclosed. He has held the land over 5 years. (Claimant was Kouhiki of a part of Waikae which he erroneously included in his claim.)

(Continued page 404).

No 2301. Kaihu.

Kilioopu, sworn says, he knows the land of Clt in Waikae. It consists of 9 Kalo patches, in 3 pieces.

The first piece, of 5 patches, is bounded on Kaneohe side by a ~~stream~~ ^{pali}, - Mauka and Waiahole side by a stream, - Makai by Akiwa's land.

The second piece, of 3 patches, is bounded on Kaneohe side by Kilioopu's land, - Mauka by a pali, - Waiahole side by a stream, - Makai by nakelehele.

The third piece, of one patch, is bounded on Kaneohe side by a watercourse, - Mauka by Keasle's land, - Waiahole side by Kauloa's land, - Makai by Lina-hiwa's land.

Claimant's House site is distinct from his land, and not enclosed. He derived the land from his ancestors, who held it since the time of Kamichamcha I.

No 7688. Kairoa.

Ihu, sworn says, he knows the land of Clt in Waikae. It consists of 4 kalo patches, in one piece, bounded on Kaneohe and Waiahole sides by a stream, - Mauka by Hone's land, - Makai by Ihu's land.

Claimant's House lot is distinct from his land, and not enclosed. He has held the land from the time of Kamehameha I.

No 8216. Ihu.

Nahoe, sworn says, he knows the land of Clt in Waikae. It consists of 15 kalo patches, in 5 pieces.

The first piece, of 7 patches, is bounded on Kaneohe side by Kahalekuli's land, - Mauka by a pali, - Waiahole side by Kukeko's, - Makai by nakelekele.

The second piece, of 5 patches, is bounded on Kaneohe side and Mauka by a stream, - Waiahole side by a ~~stream~~ ^{Road}, - Makai by Kiliholani's land.

The third piece, of one patch, is bounded on Kaneohe and Waiahole sides by a pali, - Mauka by Kairoa's land, - Makai by a stream.

The fourth piece, of one patch, is bounded on Kaneohe and Waiahole sides by a stream, - Mauka by Kairoa's land, - Makai by a pali.

The fifth piece, of one patch, is bounded on Kaneohe side and Mauka by a watercourse, - Waiahole side by a stream, - Makai by a pali.

Claimant's House adjoins the first piece of kalo land, and is not enclosed.

He derived the land from his ancestors, who held it since the time of Kamehameha I.

No. 7701.

Kealaikahalau

Kuikoko, sworn say's, he knows the land of ctt in Wahee. It consists of 14 kale patches, in seven pieces. The first piece, of one patch, is bounded on Kaneohe side by nahelohelo,- Mauka by Nahaalua's land,- Waiakole side by a stream,- Makai by a road.

The second piece, of one patch, is bounded on Kaneohe side by a stream,- Mauka by Kauruku,- Waiakole side by Munnuku's,- Makai by Kama's land.

The third piece, of 4 patches, is bounded on Kaneohe side by a stream,- Mauka by Kaura's land,- Waiakole side by a watercourse,- Makai by a Kool patch.

The fourth piece, of 2 patches, is bounded on Kaneohe and Waiakole sides by a pali,- Mauka by Ihu's land,- Makai by nahelohelo.

The fifth piece, of one patch, is bounded on Kaneohe and Waiakole sides by a pali,- Mauka by Halou's land,- Makai by Ihu's land.

The sixth piece, of one patch, is bounded on Kaneohe side by a pali,- Mauka by Kawelo's land,- Waiakole side and Makai by Halou's land.

The seventh piece, of 2 patches, is bounded on Kaneohe side and Mauka by Kuikoko's land,- Waiakole side by a stream,- Makai by Kaura's land.

Chairman's House lot is distinct from his land, and not enclosed. He derived the land from his ancestors, who held it from the time of Kamehameha I.

Waiahole 1st Nov. 1852.

No. 7689. Kalai-pohaku.

Kauroa, sworn says, he knows the land of Clt in Waikae. It consists of 4 Kalo patches, in 2 pieces.

The first piece, of one patch, is bounded on Kaneohe side and Mauka by nakelehele, - Waiahole side by Kuleholani's land, - Makai by the Kouhiki.

The second piece, of 3 patches, is bounded on Kaneohe side by Nahaala's land, - Mauka by Kilioopua, - Waiahole side by a watercourse, - Makai by Kulehele's.

Claimant's House lot is distinct from his land, and not enclosed. He derived the land from his ancestors, who held it from the time of Kamehameha I.

No. 7167. Kamakahiolani.

Kauroa, sworn says, this claimant was a Luma on Waikae. He was found in fault and dismissed, and his land reverted to the Government. He lives at Hualoa.

No. 10,326. Peahi.

Makai, sworn says, he knows the land of Clt in Kahaluu. It consists of 4 Kalo patches, in 2 pieces. The first piece, of 2 patches, is bounded on Kaneohe and Waiahole sides by a stream, - Mauka and Makai by nakelehele.

The second piece, of 2 patches, is bounded on Kaneohe side by a stream, - Mauka by Pi's land, - Waiahole side by Kula land, - Makai by nakelehele.

Claimant's House site is near the first piece of Kalo land, and not enclosed. He has held the land over 3 years.

The King's Land Agent consented to this claim.

N^o 10,984.

Wili.

Peahi, sworn says, he knows the land of Wili in Kaha-luu. It consists of ten Kalo patches, in one piece, bounded on Kaneohe side by Kueaole's land; Maauka by Hume's land; Waiahole side by a stream; Makai by Habai's land.

It has also a piece of Kula land cultivated, in which is his House site. Part of it is planted with potatoes. He has held the land for over ten years. (1/2 acre). The King's Land Agent consented to this claim.

N^o 10,150.

Mahea.

Maau, sworn says, he knows the land of Claimant in Kaha-luu. It consists of 5 Kalo patches, in two pieces.

The first piece, of 4 patches, is bounded on Kaneohe side by a pali; Maauka and Waiahole by a stream; Makai by the Kouhiki.

The second piece, of one patch, is bounded on Kaneohe side by Kalakaua's land; Maauka by a stream; Waiahole side by Kalanaukukui's; Makai by a pali.

Claimant's House lot adjoins the first piece of Kalo land, and is not enclosed. He has held the land for over five years.

The King's Land Agent consented to this claim.

N^o 8620.

Kalauli.

Peahi, sworn says, he knows the land of Claimant in Kaha-luu. It consists of 7 Kalo patches, in one piece, bounded on Kaneohe side by a stream; on all the other sides by a pali.

Claimant has also a piece of Kula land, in which is his House site. He used to cultivate part of this land until it was overrun by the French Priests' cattle. He has held the land from the time of Kamehameha I.

The King's Land Agent consented to this claim.

N^o 2244. Aiperhi.

Kiukoko, sworn says, he knows the land of ctt in Waiee. It consists of 3 kalo patches and a fish pond. They form 3 pieces.

The fish pond is the first piece and is bounded on Kanioke side by Habai's land, Mauka by Kelehu's land, Waiahole side by the sea, Makai by a House.

The second piece, of one patch, is bounded on Kanioke side by Kameku's land, Mauka and Waiahole side by Kilioope's land, Makai by nakelekele.

The third piece, of 2 patches, is bounded on Kanioke side and Makai by a stream, Mauka by Kamau's land, Waiahole side by a pali.

Claimant's House site adjoins the second piece of Kalo land, and is not enclosed. He derived the land from his ancestors, who held it from the time of Kamehameha I.

The King's Land Agent consented to this claim.

N^o 2242. Pa. (Deceased) See Suppt. Ind.

Maao, sworn says, he knows the land of ctt in Kahoaluu. It consists of 4 kalo patches, in two pieces.

The first piece, of 2 patches, is bounded on Kanioke side by a stream, on all the other sides by a pali.

The second piece, of 2 patches, is bounded on Kanioke side by a watercourse, Mauka by nakelekele, Waiahole side and Makai by a pali.

Claimant's House site adjoins the second piece of Kalo land, and is not enclosed.

He held the land from the time of Kamehameha I until his death last year. His heir is Kaau-haulawa.

The King's Land Agent consented to this claim.

N^o 2243. Kalahelu.

Makai, sworn says, he knows the land of claimant in Kahaluu. It consists of 7 Kalo patches, in 2 pieces.

The first piece, of 3 patches, is bounded on Kameohe side by a stream, - Mauka and Makai by nakelekele, - Waiahole side by a pali.

The second piece, of 4 patches, is bounded on Kameohe side by a stream, - Mauka by nakelekele, - Waiahole side by a pali, - Makai by Keala land.

Claimant's House site adjoins the first piece of land. It is not enclosed. He derived his land from his ancestors who held it from the time of Kamaha-meha I.

The King's Land Agent consented to this claim.

N^o 2246. Hanua.

Mahi, sworn says, he knows the land of claimant in Kahaluu. It consists of 7 Kalo patches, in one piece, bounded on Kameohe side and Mauka by a stream, - Waiahole side by Naha's land, - Makai by a watercourse.

Claimant's House site is distinct from his land, and not enclosed. He derived the land from his ancestors who held it from the time of Kamaha-meha I.

The King's Land Agent consented to this claim.

N^o 2246^B

Kauhaulawa.

Mahee, sworn says, I wrote out the claim of Kauhaulawa, in 1848, ^{See 686^B} February or before.

Mailechao, sworn says, I know the claimant's land in Kahaluu, Koolaulaa. Seventeen Loie, all planted, in two pieces.

N^o 1, is 10 Loie.

" 2, " 7 " "

N^o 1 is bounded,

Kaneohe, by the Kahaluu stream,-

Maauka " " Konoheke's land-

Waiahole, " " Pali-

Maakai, " my Land.

N^o 2 is bounded,

Kaneohe- by the Kahaluu stream,-

Maauka- " " Konoheke's land-

Waiahole- " " Pali-

Maakai- " my Land.

The ctt received this land from Kahakili in the days of Kinau and he has held it in peace ever since.

ctt has a House lot not enclosed adjoining N^o 1, and his title to this is the same as to the Loie.

He has a small piece of cultivated kula adjoining the House lot. Pali, sworn, confirmed the testimony of Mailechao.

N^o 2246^C

Kaea.

Pika, sworn says, I wrote out the claim of Kaea in 1847, and handed it to Kamauu at his house.

Keope, sworn says, I know the claimant's land. It

consists of the following pieces in Kahaluu, Koo-
laulou, Oahu.

- N^o 1. is a House lot and one loi.
 " 2. " 5 Loie.
 " 3. " 1 Loi.

N^o 1 is bounded,

Kaneohe, by the Kula of the Konohiki.
 Mauka, " Kikanaka's loi.
 Waiahole, " Konohiki's land.
 Makai, " Sea Beach.

N^o 2 is bounded,

Waiahole, by the Stream.
 Makai, " Marsh of Konohiki.
 Kaneohe, " Kula " "
 Mauka, " Pali.

N^o 3 is bounded,

Kaneohe, by the Stream.
 Mauka, " Pali.
 Waiahole, " Marsh of Rushes.
 Makai, " " "

The Claimant received this land from
Joba, six or seven years ago, and his title is not
disputed.

Joba, sworn says - I gave Claimant his land in
Kahaluu in 1846. I gave him only two lois, but
he has taken and cultivated others until now
he has seven under his hands.

N^o 2246. 2. Joba.

Pika, sworn says. I wrote out and sent in Joba's
claim and gave it to Kamamui in 1847.

Mahoe, sworn says. I know the land of Joba
in Kahaluu, consisting of 11 Loie, one House lot
and Kula and one other piece.

N^o 1. is 3 loie -

" 2. " 4 " -

" 3. " 4 " -

" 4. " House lot & one Kula -

" 5. " a piece of planted Kula -

N^o 1 is bounded,

Kaneohe, by the Konoehiki's land -

Mauka, " " Pali -

Waiahole, " " " -

Makai, " Haas' loie -

N^o 2 is bounded,

Kaneohe, by the Konoehiki's land -

Mauka, " " Pali -

Waiahole, " Kahuanui's land -

Makai, " the Road -

N^o 3 is bounded,

Kaneohe, by the stream -

Mauka, " " " -

Waiahole, " Kaniko's land -

Makai, " my " -

N^o 4 is bounded,

Kaneohe, by Hair Fence -

Mauka, " a Fish pond of Konoehiki, -

Waiahole, " the Sea Beach -

Makai, " " " -

N^o 5 is bounded,

Kaneohe, by Kaniko's land -

Mauka, " Konoehiki's " -

Waiahole, " the Stream -

Makai, " " " -

This Kula is cultivated.

The Olt received this land from Piikoi in 1846, and has possessed it in peace ever since. The loie are all cultivated.

Maieluhoo, sworn, confirmed the testimony of Makoe.

No. 4044. Kaakau.

The Claimant being sworn deposed that Kupaau drew up his claim in 1847, and that he brought it to Town and gave it to J. Kaauwai. Whereupon it was admitted to a hearing.

Paku, sworn, says, I know the claimant's land in Kahalieu, Koolauloa, Oahu.

No. 1 is 10 lots, all planted -

" 2 " a House lot, & a piece of Kula.

No. 1, is bounded,

Kaneohe, by Marsh of Bulrushes.

Makai, " Kekuhi's land.

Maiahole, " Kula of Koushiki.

Makai, " Bulrushes & Hau Trees.

No. 2, is bounded on all sides by Kula belonging to the Koushiki.

Claimant received this land from Kanepinau, who received it from Kahakili, and his title is not disputed.

Kaea, sworn, confirmed the testimony of Paku. The lots are all cultivated and his title is beyond dispute.

N^o 2246^E Palu.

Pika, sworn says, I wrote out Palu's claim in 1847, and handed it to Kamauu.

Keope, sworn says, I know the Olt's land in Kahaluu, Koolauloa, Oahu. It consists of 19 lois, one patch of potatoes and a House lot. The lois are all planted.

N^o 1 is 16 lois -

" 2 " 3 " - Fish ponds.

" 3 " a potato patch.

" 4 " a House lot.

N^o 1 is bounded,

Kaneohe - by the pali -

Mauka - " " Bulrush Marsh.

Waiahole - " " Stream -

Makai - " " land of Kaea.

N^o 2 is bounded,

Kaneohe - by the Bulrush Marsh.

Mauka - " " pali.

Waiahole - " " Bulrush Marsh.

Makai - " " " "

N^o 3, is enclosed with a stone fence which is the correct boundary.

N^o 4, is not enclosed, and is bounded on all sides by the Kula of the Kouhiki.

The Olt rec^d this land from Pitkoi in 1847, and has possessed it in peace ever since.

Kaea, sworn, confirmed the testimony of Keope.

N^o 2246^F Keope.

Pika, sworn says, I wrote out Keope's claim in 1847, and sent it in to Kamauu.

Palu, sworn says, I know the Claimant's land in Kahaluu, Koolauloa, Oahu.

N^o 1 is 5 Lois -

" 2 " a House lot & 2 lois.


Foreign Testimony

Oahu

Volume Eleven

Part Second

Chiefly Koolauloa and Waialua



N^o 2246^E Palu.

Pika, sworn says, I wrote out Palu's claim in 1847, and handed it to Kamauu.

Keope, sworn says, I know the Olt's land in Kahaluu, Koolauloa, Oahu. It consists of 19 lois, one patch of potatoes and a House lot. The lois are all planted.

N^o 1 is 16 lois -

" 2 " 3 " - Fish ponds.

" 3 " a potato patch.

" 4 " a House lot.

N^o 1 is bounded,

Kaneohe - by the pali -

Mauka - " " Bulrush Marsh.

Waiahole - " " Stream -

Makai - " " land of Kaea.

N^o 2 is bounded,

Kaneohe - by the Bulrush Marsh.

Mauka - " " pali.

Waiahole - " " Bulrush Marsh.

Makai - " " " "

N^o 3, is enclosed with a stone fence which is the correct boundary.

N^o 4, is not enclosed, and is bounded on all sides by the Kula of the Kouhiki.

The Olt rec^d this land from Pitkoi in 1847, and has possessed it in peace ever since.

Kaea, sworn, confirmed the testimony of Keope.

N^o 2246^F Keope.

Pika, sworn says, I wrote out Keope's claim in 1847, and sent it in to Kamauu.

Palu, sworn says, I know the Claimant's land in Kahaluu, Koolauloa, Oahu.

N^o 1 is 5 Lois -

" 2 " a House lot & 2 lois.

N^o 1 is bounded.

Kaneohe. by the Pali -
Maunaka. " Maunaka's land.
Waiahole. " the stream -
Makai. " " Pali.

N^o 2 is bounded.

Kaneohe. by the Pali -
Maunaka. " " Stream -
Waiahole. " " Pali -
Makai. " " "

The clt received these lands from Piikeoi in 1847, and his claim has never been disputed - He now cultivates all the seven lois.

Kaea, sworn, confirmed the testimony of Paliu.

N^o 2246^g Hanehailua.

Pika, sworn says, I wrote out this claim and handed it to Kamauu in 1847.

Maileluhaa, sworn says, I know the clt's land in Kahaluu, Koolauloa, Oahu.

N^o 1 is 10 Lois -

" 2 " a patch of Orange trees + Bananas -
" 3 " a Pia patch and House lot.

N^o 1 is bounded.

Kaneohe. by the Stream -
Maunaka. " Kekuiikaua's land -
Waiahole. " the Pali -
Makai. " Kekuiikaua's land.

N^o 2 is bounded.

Kaneohe. by the stream, -
Maunaka. " " Pali -
Waiahole. " " " -
Makai. " Kekuiikaua's land.

N^o 2246 bounded,
Kaneohe, by Kula of Konoheki,-
Mauka, " " " "
Waiahole, " Grove " Puhala trees-
Makai, " " " " "

The ctt received this land from Kakekili in the days of Kinan and his title is beyond dispute.

Kauhanakawa, sworn, confirmed the testimony of Mai-leluha.

N^o 2246^H Keolakaia.
Mahoe, sworn says, I wrote out the claim of Keolakaia and handed it to a man to bring in, his name was Makole. He is now dead.

I know the ctt's land in Kahakui, Koolauloa.

N^o 1 is a House lot & 9 Lois & planted Kula-

" 2 " 5 Lois.

N^o 1 is bounded
Kaneohe & M. by the Pali-
Waiahole - " Joba's Lois -
Makai, " Kaunawaia's land.

N^o 2 is bounded,
Kaneohe - by the stream -
Mauka - " Kaunawaia's land -
Waiahole - " Heeia's land -
Makai - " Maui's "

The ctt received these lands from Kakekili in the days of Kinan, and has possessed them in peace ever since.

Mahoe 2nd - confirmed the testimony of Mahoe 1st.

2234 B.
N^o ~~2246~~ 2

Puhia. from 689 73.

Pika, sworn says, I wrote out Puhia's claim, he being my father, and handed it to Kamae in 1847.

Heeia, sworn says, I know the claimant's land in Kahaluu, Koolauloa.

N^o 1 is 3 lots and Gourd patch.

" 2 " 1 lot -

" 3 " 2 lots -

" 4 " a House lot.

N^o 1 is bounded,

Kaneohe, by the stream -

Mauka, " Bulrushes -

Waiahole, " Stream -

Makai, " Man's land.

N^o 2 is bounded,

Kaneohe, by Kula -

Mauka, " Kanihoa's land -

Waiahole, " Kula -

Makai, " Man's land.

N^o 3 is bounded,

Kaneohe, by the Stream & Bulrushes -

Mauka, " Kanihoa's land -

Waiahole, " Kula & Stream -

Makai, " Man's land.

N^o 4 is bounded on all sides by the Kouohiki's Kula and is not enclosed.

The claimant received this land from Pitkoi in 1847, and has possessed it in peace ever since.

Mahoe 2nd - confirmed the testimony of Heeia.

N^o 2234. Maileluha^o.

The clt being sworn says Keppan drew up my claim in 1847, and I brought it in and gave it to Mr. Smith in Hale Kaula (Entered in Index at the time 2234)

Kanehailua, sworn says, I know the claimant's land in Kahaluu, Koolauloa, Oahu.

N^o 1 is 17 lots, all planted, & a House lot.

This is his only land, and is bounded,

- Kaneohe. by the Pali.
- Mauka. " Kahoolawai land.
- Waiahole. " the Pali.
- Makai. " " Stream.

The clt received it from Kahakili in the time of Kiana and his claim has never been disputed.

Kauhaulawa, sworn, confirmed the testimony of Kanehailua.

N^o 3698^b Mahoe 2nd

Pikoa, sworn says, I wrote out and sent in this man's claim in 1847.

Ioba, sworn says, I know the land of Mahoe 2nd in Kahaluu, Koolauloa, Oahu.

- N^o 1 is 5 Lots -
- " 2 " 3 " & Kula planted.
- " 3 " a House lot.

N^o 1 is bounded,

- Kaneohe, by the Stream.
- Mauka, " Kanicho's land.
- Waiahole, " the Kula.
- Makai, " Kalaitapu's land.

over

N^o 2 is bounded,
Kaneohe, by the stream -
Maunaloa, " " "
Waiahole, " An auwai or Kanoho's land -
Makai, " Kanoho's land.

N^o 3 is bounded on all sides by
the Kouohiki's Kula and is not enclosed.

The Olt received this land from
Kapike in the time of Kiana, and has possessed
it in peace ever since.

Keolakaia, sworn, confirmed the testimony of
Joba.

N^o 2246¹ Kaliliha.

Mahoe, Nain no i kakau kona palapala Kuleana a hoouna ia Makole e lawe mai i Honolulu mamua ake o ka pau ana o ka hookomo ana o ke Kuleana i ka M. H. 1848.

Maililuhau, Hoochikua, Ua ike au i kona aina ma Kahaluu, Koolaupoko. 2 Apana.

- Apana 1. 3 Loi -
- " 2. 1 " + Kahuaahale.

Penei na palena.

- Ap 1. Kaneohe - ke Kahawai.
- Mauka - aina o Peahi.
- Waiahole - ka Auwai.
- Makai - aina o Peters.

Ap 2. Ua hoopuniia i ka pa pohaku, a oia no na palena pona.

No Piko mai kona aina i ka M. H. 1846. a ua noho oluolu oia malaila a hiki i keia manawa, aole mea keakea.

Keolaakua, Hoochikua - Ua like no keia ike i keia Kuleana me ka Maililuhau.

N^o 2246² Hueni.

Mahoe, Hoochikua, Nain no i kakau i kona Kuleana, a hoouna ia Makole e lawe ma Honolulu, mamua ake o ka pau ana o ke hookomo Kuleana i ka M. H. 1848.

Sua maopopo no ia i kona mau apana aina elua ma Kahaluu, Koolaupoko.

- Apana 1. 4 loi + pahale.
- " 2. 4 " + Mala Uala.

- Penei na palena o ka Apana 1.
- Kaneohe, Aina o Kuaaale.
- Mauka, " " Laipo.
- Waiahole, ke Kahawai.
- Makai, Aina o Kaho.

Apana 2.

Kaneohe, aina o Laie.
 Mauka, " " Kahaale.
 Waiahole, pahale, Kahiamoe.
 Makai, Aina o Kahalekulu.

No Halai mai kona aina i ka
 wa e ola ana o Kiniau mamua ake o ka M.
 H. 1839, a ua noho oluolu oia a hiki i keia
 manawa, aole mea keakea.

Kaunuu, Hooihikiia, - He oiaio ka Mahoe hai ana,
 pela no keia ike.

No 2246^R

Hauu.

Mahoe, Hooihikiia, wai no i kakau i kona palapala
 kuleana mamua ake o ka la 14, o Feberuari 1848,

Aua ike au i kona mau apana aina ma Ka-
 hale, Koolaupoko.

Apana 1. 4 Loi.

" 2. 2 "

" 3. Pahale, ua paa hapa i ka pa, 2 awao.

Penei na palena,

Ap 1. Kaneohe, he nakelehale, no ke Kooihiki-
 Mauka. " Pali.

Waiahole. Kahuahale no Kahaale.

Makai - nakelehale o ke Kooihiki.

Ap 2. Kaneohe - he pali.

Mauka - " Kahawai.

Waiahole. " "

Makai - Aina o ke Kooihiki.

Ap 3. Kaneohe. aina loi o Kaehu.

Mauka - Kahuahale o Kahalekulu.

Waiahole. " " Ihu.

Makai. he auwai.

No Kapahu mai kona aina i ka M. H. 1843,
 a ua noho oluolu oia mabala a hiki i kona

make ana i ka M. H. 1843, a kaula i keia aina
no Keoua kona kaikaina a eia no oia malaila
a hiki i keia wa, aole mea keakea.

Kalihikaua, Hoohikiau, - He oiaio ka hoike ana a
Mahoe pela no kou ike.

N^o 3346 P Kapule.

Peka, Hoohikiau, noiu no i kaula kona kuleana,
a lawe mai ma Honolulu, a haawi ia Kamama
i ka M. H. 1844.

Soba, Hoohikiau, Ua ike au i kona aina ma Ka-
haluu, Koolaupoko.

Apana 1. 1 Loi.

" 2. 1 "

" 3. Pahale.

Penei na palena.

Ap 1. Kaneohe. Kou aina -

Mauka - Aina o Kaniko.

Waiahole. " " Mahoe.

Makai - " " "

Ap 2. Kaneohe. Aina nakelehele.

Mauka - " o Kaauwasaina.

Waiahole. Kahawai o Kahaluu.

Makai - Kula o ke Kouhiki.

Ap 3. Kaneohe. " " " "

Mauka. " " " "

Waiahole. Pa mea kane o Soba.

Makai. Kahakai.

No Piko mai kona aina i ka M. H. 1846,
a ua noho oluolu oia a hiki i keia manawa, aole
mea keakea.

Puhia, Hoohikiau, Ua oiaio no ka hoike ana a
Soba, pela kou ike.

No 2246⁷ Heia.

Peka, Hoohikiia. Nāu no i kakaau kōna palapala
Kuleana a haawi ia N. Hamanui i ka M. H. 1847.
Puhia, Hoohikiia. Ua ike au i kōna aina ma
Kahaluu, Koolaupoko.

Apana 1. 7 loi kalo & Pahale.

" 2. 3 " " "

Penei na palena.

- Ap 1. Kanohe - Kula o ke Konoheiki -
- Maauka - he pali -
- Waiakole - he wahale o ke Konoheiki -
- Makai - " " " "

- Ap 2. Kanohe - Kula o ke Konoheiki -
- Maauka - he pali -
- Waiakole - wahale o Konoheiki -
- Makai - Apana 1.

No Kapihii mai kōna aina i ka wa e
ola ana o Kinanui, mamua aku o ka M. H.
1839, a ua noho oluolu oia a hiki i keia
manawa, aole mea keakea.

Peka. Hoohikiia, Ua oia ka hoike ana a Puhia,
pela no kōu ike.

Waiahole 1th Nov. 1850.

397

N^o 2247.

Halo.

Holowale, sworn says - he knows the land of Ott in Kahaluu. It consists of 13 Kalo patches, in one piece, bounded Maunaka by Kula land, - on all the other sides by a stream.

Claimant's House site is distinct from his land, and not enclosed. He has held the land from the time of Kamehameha I.

The King's Land Agent consented to this claim.

N^o 2237.

Kumalolo.

Holowale, sworn says, this claimant left Kahaluu in 1849, and removed to some other part of the Island, where he now resides. His land at Kahaluu appears to be abandoned - it is nakelehele.

The King's Land Agent claims this land.

N^o 2238.

Kauaikawaha.

Holowale, sworn says, he knows the land of Ott in Kahaluu. It consists of 12 Kalo patches, in one piece, bounded on Kaniho side and Maunaka by Kula land, - Waiahole side by Kalahelis land, - Moakai by Holowale's land.

Claimant's House site is distinct from his land, and not enclosed. He derived the land from his ancestors, who held it since the time of Kamehameha I.

The King's Land Agent consented to this claim.

No. 2239. Maikai.

Holowale, sworn says, he knows the land of Olt in Kahaluu. It consists of 16 Kalo patches in one piece. Four of these patches have not been cultivated for several years, and 4 of them only partially. The planted portion makes ten patches in two pieces.

The first piece, of 8 patches, is bounded on Kaneohe side by a stream, - Mauka and Waiahole side by Kula land, - Makai by the Kouohiki.

The second piece, of 2 patches, is bounded on Kaneohe side by a stream, - Mauka by the Kouohiki, Waiahole side by Kula land, - Makai by nakelehale.

Olt has also a fish pond bounded on Kaneohe side and Mauka by a pali, - Waiahole side and Makai by the sea.

His House site is on the Waiahole side of the fish pond. It is not enclosed. He has held the land about four years.

The King's Land Agent consented to this claim.

No. 7699. Kurioholani.

Ihu, sworn says, he knows the land of Claimant in Waiahee. It consists of 10 Kalo patches, in five pieces.

The first piece, of 2 patches, is bounded on Kaneohe side by Mbumuku's land, - Mauka & Makai by nakelehale, - Waiahole side by Mahoe's land.

The second piece, of 2 patches, is bounded on Kaneohe and Waiahole sides by a pali, - Mauka and Makai by Pii's land.

The third piece, of 4 patches, is bounded on Kaneohe side by Akiwaa's land, - Mauka by Ihu's land, - Waiahole side by a watercourse, - Makai by the Kouohiki.

The fourth piece, of one patch, is bounded on

Kaneohe and Waiahole sides by a pali,- Mauka by the Konoiki,- Makai by Pii's land.

The fifth piece, of one patch, is bounded on Kaneohe and Waiahole sides by a pali,- Mauka by Ihu's land,- Makai by Pii's land.

Claimant's House lot is distinct from his land. It is not enclosed. He has held the land since the time of Kamehameha I.

N^o. 7717. Luakuwa.

Ihu, sworn says, he knows the land of claimant in Waiaee. It consists of 4 Kalo patches, in 2 pieces. The first piece, of 3 patches, is bounded on Kaneohe side and Makai by a pali,- Mauka by Ihu's land,- Waiahole side by a stream.

The second piece, of one patch, is bounded on Kaneohe side by a watercourse,- Mauka by Hou's land,- Waiahole side and Makai by Kauloa's land.

Ott's House lot adjoins the second piece of Kalo land, and is not enclosed.

He derived the land from his ancestors, who held it from the time of Kamehameha I.

N^o. 2240. Hipo.

Maahi, sworn says, he knows the land of Ott in Kahaluu. It consists of 13 Kalo patches, in one piece, bounded on Kaneohe side by a pali,- Mauka and Waiahole side by a stream,- Makai by walehehe.

Claimant's House lot is distinct from his land.

It is not enclosed. He derived the land from his father, who held it from the time of Kam. I.

The King's Land Agent consented to this claim.

N^o 7692.

Kawau.

Kaluhikaua Counties

From page 575.

Pahoa, sworn says, he knows the widow of Kawau, and he knows the land which her husband formerly held in Waikae. He was present at the conversation between Kaluhikaua and the widow, when the latter gave up the land to the former who is the Kouohiki. The widow said she did not wish to keep the land now that her husband was dead. Kaluhikaua then put the land in cultivation himself, and his food is now growing there.

(Kaluhikaua is the owner of the land by Division with the King in 1848, and produced his Certificate).

N^o 2245.

Kukae.

Mahi, sworn says, he knows the land of Clt in Kahaluu. It consists of 3 Kalo patches, in three pieces. The first patch is bounded on Kaneohe side by walelele, Mauka by Kupau's land, Waiahole side by a stream, Makai by Kahupaiawa's land.

The second patch is bounded on Kaneohe side by the Kouohiki, Mauka by Kahuwaaawa's, Waiahole side by Kalo's land, Makai by Mahi's land.

The third patch is bounded on Kaneohe side and Mauka by walelele, Waiahole side by a watercourse, Makai by Punaheoa's land.

Claimant's House lot adjoins the last Kalo patch. It is not enclosed. He derived the land from his ancestors, who held it since the time of Kamehameha I.

The King's Land Agent consented to this claim.

Waiahole 2^d Nov^r 1850.

N^o 3241. Huluhulu. (Deceased)

Heikana, sworn says, he knows the land of cll in Kahaluu. It consists of 5 kalo patches.

Maulalukan, sworn says, he knows the land of cll in Kahaluu. It consists of 7 kalo patches, in two pieces. The first piece, of 5 patches, is bounded on Kaneohe side and Makai by a stream, - Mauka and Waiahole side by a pali.

The second piece, of 2 patches, is bounded on Kaneohe side and Makai by a pali, - Mauka and Waiahole side by a stream.

Claimant's House lot is distinct from his land. It is not enclosed. He held the land about 10 years. He died in 1848, leaving his land to his brother in law, Makaawapu.

The King's Land Agent consented to this claim.

N^o 2069. Kanekoa. (Deceased)

Keupau, sworn says, he knows the land of cll in Kahaluu. It consists of 14 kalo patches, in one piece, bounded on Kaneohe side and Makai by a stream, - Mauka by Kula land, - Waiahole side by Mahi's land.

Claimant's House lot adjoins his kalo land, and is not enclosed. He held the land for more than ten years. He died in 1849, leaving his land to Petero his son.

The King's Land Agent consented to this claim.

N^o 10798. Pohaku.

Mahi, sworn says, he knows the land of clt in Kahaluu. It is the land of other people, under whom claimant planted as a lopa, by their permission. The land is included in the claims of those Hoainas under whom he planted. Claimant has a House lot. It is not enclosed.

N^o 8994. Kekuke.

Claimant appeared in person and stated that he only held the land claimed by him as a lopa, under Paea, to whom the land belongs as Hoainas.

N^o 2341. Paakini.

Mao, sworn says, he knows the land of claimant in Kahaluu. It consists of 35 kalo patches, all planted. They form one piece, bounded on Kaneohe side and Mooka by a stream, - Waiahole side by a pali, - Makai by nahelohelo. clt's House lot adjoins this land, and is not enclosed. He got the land when Fiskei was Honohiki.

The King's Land Agent consented to this claim.

N^o 2248. Kahuewaa.

Kupau, sworn says, he knows the land of clt in Kahaluu. It consists of 2 kalo patches, in 2 pieces. The first patch is bounded on Kaneohe side by the Honohiki, - Mooka by Kula land, - Waiahole side by Kailiainas land, - Makai by Kukai's land. The second patch is bounded on Kaneohe side & Mooka by Hanekwai land, - Waiahole side by Mahi's land, - Makai by a stream.

over

403
Ott's House lot is distinct from his land, and is not enclosed. He has held the land for about 12 years.

The King's Land Agent consented to this claim.

No 2250. Kawaaloha (or Kawaaholo).

Kupau, sworn says, he knows the land claimed by Kawaaholo in Kahaluu. It belongs to Kahuwewaa, under whom Ott cultivated until he went to Hawaii in 1849, when the land reverted to Kahuwewaa. It consists of 7 Kalo patches, in 3 pieces.

The first piece, of 4 patches, is bounded on Kaneohe side by mahaheke, Mauka by Kukua's land, Waiahole side and Makai by a stream.

The second piece, of 2 patches, is bounded on Kaneohe and Waiahole sides by a stream, Mauka by Louie's land, Makai by the first piece.

The third piece, of one patch, is bounded on Kaneohe side by Kupau's land, Mauka and Waiahole side by Kanekoa's land, Makai by Kahaiu's land.

The King's Land Agent consented to this claim.

No 7710. Kapukila.

Kupau, sworn, says the land claimed by Kapukila in Kahaluu. It belongs to Hauikoa ^{2240 1/3} under whom claimant cultivated as a lopa merely. Hauikoa says his claim was drawn up including this land and sent to the Board (Cannot be found) ^{Page 413 1/3, 1/18} (see 2240 1/3)

No 6056. *Kauikana.*

Makaanapu, sworn, says he knows the land of 6lt in Kahaluu. It consists of ten kalo patches, in 2 pieces. The first piece, of 6 patches, is bounded on all sides by a pali.

The second piece, of 4 patches, is bounded on Kaneohe and Waiahole sides by a pali. Mauka by a stream, Makai by nakelehele.

Claimant's House lot is distinct from his land. It is not enclosed. He has held the land for ten years.

The King's Land Agent consented to this claim.

No 7698. *Kapehe.* (Cont'd from p. 379.)

Kauroa, sworn, says he knows the 9 kalo patches of claimant in Kapuna, Waiee. They form 2 pieces. The first piece, of 8 patches, is bounded on Kaneohe side by a stream, Mauka and Makai by nakelehele, Waiahole side by a pali.

The second piece, of one patch, is bounded on Kaneohe side by a stream, Mauka and Makai by nakelehele, Waiahole side by a pali.

Claimant has held this land over six years.

No 4141. *Kanae.*

Kaloi, sworn, says he knows the land of 6lt in Waiee. It consists of 9 patches, in 4 pieces.

The first piece, of 2 patches, is bounded on Kaneohe side by Paele's land, Mauka by Kapehe's land, Waiahole side by sea side, Makai by Kanae's pond.

The second piece, of 3 patches, is bounded on Kaneohe side by nakelehele, Mauka and Makai by a road, Waiahole side by Kanae's land.

The third piece, of 3 patches, is bounded on Kaneohe side by a stream, Mauka by the Honohiki, Waiahole side by Mounukui's land, Makai by Kapehe's land.

405

The fourth piece, of one patch, is bounded on Kaneohe side by a water course, - Mauka by Paali's land, - Waiahole side by a stream, - Makai by Kanenehu's land.

Claimant has held the land for twenty years.

N^o 2070. Kelehuana.

Maui, sworn, says he knows the land of Olt in Waihee. It consists of 2 kalo patches, in one piece, bounded on Kaneohe side by a pali, Mauka by a stream, - Waiahole side the same, - Makai by Ka-kalekuli's land.

Claimant's House lot adjoins her kalo land, and is not enclosed. He got the land in 1847, from a former Kouohiki.

Waiahole 4th Nov^r 1850.

N^o 6165. Paahana.

Kalaelua, sworn, says he knows the land of Paahana in Kaalaea. The 5 kalo patches, form 3 pieces. The first piece, of 3 patches, is bounded on all sides by walehele.

The second piece, of one patch, is bounded on Kaneohe side by a stream, - Mauka by a pali, - Waiahole side by Kula land, - Makai by Kea-palahalaha's land.

The third piece, of one patch, is bounded on all sides by walehele.

Claimant's House lot adjoins the first piece of kalo land, and is not enclosed. He has held the land for 20 years.

No. 6154. Pahea. (Deceased).

Kalaialua, sworn, says he knows the land of clt in Kaalaea. It consists of 4 Kalo patches, in two pieces. The first piece, of 3 patches, is bounded on Kaneohe side and Makai by witness' land, Mauka by Nahela's land, Waiahole side by Kealohalua's.

The second piece, of one patch, is bounded on Kaneohe side by Paahana's land, Mauka by Nahela's, Waiahole side by a stream, Makai by Salt water.

clt's House lot is distinct from his land. It is not enclosed. He held the land from the time of Liholihos until he died about 2 years ago, leaving his land to his wife Kawaka.

The Agent of the Konoheki consented to this claim.

No. 6155. Nanahela.

Kalaialua, sworn, says he knows the land of clt in Kaalaea. It consists of 4 Kalo patches, in 4 pieces. The first patch is bounded on Kaneohe side and Mauka by a pali, Waiahole side by Pahea's land, Makai by witness' land.

The second patch is bounded on Kaneohe side by the Konoheki, Mauka by witness' land, Waiahole side by Kealohalua's, Makai by the Salt water.

The third patch is bounded on Kaneohe side by Mu's land, Mauka and Waiahole side by a pali, Makai by a stream.

The fourth patch is bounded on Kaneohe side by a stream, Mauka by the Konoheki, Waiahole side by a pali, Makai by clt's Kula land.

Claimant has also a piece of Kula land, planted with melons, potatoes &c. - It may contain a little more than an acre. (See)

His House lot is distinct from his

land, and not enclosed. He has held the land since the time of Kamehameha II. The Kouhiki consented to this claim.

407

N^o 5498. Kalelua.

Kahunuku, sworn, says he knows the land of Olt in Kaalaea. It consists of 8 Kalo patches, in two pieces. The first piece of 4 patches, is bounded on Kaneohe side by a pali, - Maunaka by Nanahele's land, - Waiahole side by Kealohalea's, - Makai by Kohala's. The second piece, of 4 patches, is bounded on Kaneohe side by a pali, - Maunaka by nakelehele, - Waiahole side by a patch of wauke, - Makai by a stream.

Olt has also a piece of cultivated kula land, planted with potatoes, melons &c. It may contain over an acre.

His House lot is distinct from his land, and not enclosed. He has held the land from the time of Kamehameha I.

N^o 6964. Kumuhamea. (Deceased).

Kahunuku, sworn, says he knows the land of Olt in Kaalaea. It consists of 3 Kalo patches, in one piece, bounded on Kaneohe side and Maunaka by nakelehele, - Waiahole side and Makai by Kelepani's land.

Blaimant's House lot is distinct from the land. It is not enclosed. He held the land since the time of Kamehameha II until he died about 2 years ago, leaving his land to his sister, Kaasaloa.

N^o 6947.

Kuli.

Kahunokeu, sworn, says he knows the land of Olt in Kaalaea. It consists of 8 kalo patches, in 3 pieces. The first piece, of 2 patches, is bounded Makai by kalo land of Nihou, - on all the other sides by a pali.

The second piece, of 4 patches, is bounded on Kaneohe side by a stream, - Mauka by a pali, - Wai-ahole side and Makai by the Kouohiki.

The third piece, of 3 patches, is bounded on Kaneohe side and Mauka by a pali, - Wai-ahole side by a stream, - Makai by waihelehele.

Olt's House lot is distinct from his land and not enclosed. He has held the land since the time of Kamehameha II.

N^o 6960.

Kanihue.

Kahunokeu, sworn, says he knows the land of Olt in Kaalaea. It consists of 4 kalo patches, in 3 pieces. The first piece, of one patch, is bounded on Kaneohe side by Makai-puaa's, - Mauka by a pali, - Wai-ahole side by Kealohalua's, - Makai by a House lot.

The second piece, of one patch, is bounded on Kaneohe and Wai-ahole sides by a pali, - Mauka by Kuli's land, - Makai by Kealohalua's.

The third piece, of 2 patches, is bounded Mauka by Kohala's land, - on all the other sides by waihelehele.

Olt has also a piece of cultivated Kula land, planted with melons and potatoes. It may contain half an acre. His House lot adjoins the second piece of kalo land. It is not enclosed. He has held the land since the time of Kamehameha II.

No. 10,187.

Mo'u.

Kealohalua, sworn, says he knows the land of Olt in Kaalaea. It consists of 6 kalo patches, in three pieces. The first piece, of 3 patches, is bounded on Kaneohe side by a stream, - Mauka by Pipi's land, - Waiahole side by Kuli's land, - Makai by witnef' land.

The second piece, of 2 patches, is bounded on Kaneohe side by witnef' land, - Mauka & Waiahole side by Kuli's land, - Makai by nakelehele.

The third piece, of one patch, is bounded on Kaneohe side by a pali, - Mauka by witnef' land, - Waiahole side by Nakele's land, - Makai by nakelehele.

Olt's House lot is distinct from his land, and not enclosed. He has held the land since the time of Kamehameha II.

No. 10,208.

Mo'ahu.

Kealohalua, sworn, says he knows the land of Olt in Kaalaea. It consists of 5 kalo patches, in 2 pieces. The first piece, of 4 patches, is bounded on Kaneohe and Waiahole sides by a pali, - Mauka by nakelehele, - Makai by salt water.

The second piece, of one patch, is bounded on Kaneohe side and Mauka by a pali, - Waiahole side & Makai by nakelehele.

Claimant has also a piece of kula land planted with potatoes &c. It does not contain over an acre. His House lot is in the kula land. He has held the land for about 20 years.

No. 7696.

Kihā. (Deceased).

(See page 45 Vol. 10)

Kealohalua, sworn, says he knows the land of Kihā in Kaalaea. It consists of one Kale patch, bounded on Kaneohe side by Kekoi's land, on all the other sides by a pali.

Claimant's House lot adjoins his Kale patch. It is not enclosed. Kihā died in 1849, leaving his land to Kelewa his wife.

No. 7705.

Kealohalua.

Kahunoken, sworn, says he knows the land of 6lt in Kaalaea. It consists of 12 Kale patches, in 5 pieces. The first piece, of 3 patches, is bounded on Kaneohe side by Nāhele's land, - Mauka and Waiahole side by nāhelehele, - Makai by salt water.

The second piece, of one patch, is bounded on Kaneohe side and Mauka by Kaniku's land, - Waiahole side by a pali, - Makai by a House lot.

The third piece, of one patch, is bounded on Kaneohe side by a stream, - Mauka by Kohala's land, - Waiahole side and Makai by Kuli's land.

The fourth piece, of one patch, is bounded on Kaneohe side by a stream, - Mauka by Mus' land, - Waiahole side and Makai by nāhelehele.

The fifth piece, of 6 patches, is bounded on Kaneohe side and Mauka by nāhelehele, - Waiahole side and Makai by a stream.

Claimant's House lot adjoins the first piece of Kale land. It is not enclosed. He has held the land since the time of Kamehameha 2.

He has also a piece of Kula land, planted with potatoes, Melons &c. It may contain an acre.

N^o 7707. Kohale. (Deceased)

Kalelia, sworn, says he knows the land of Clt in Kaalaea. It consists of 9 kalo patches, in three pieces. The first piece, of 5 patches, is bounded on Kaneohe side by Makaipepa's land, Mauka by Winiup' land, - Waiahole side by Kahala's land, - Makai by salt water.

The second piece, of 2 patches, is bounded on Kaneohe side by nakelehele, - Mauka by Kula land, - Waiahole side by the Kouhiki, - Makai by a stream.

Clt has also a piece of cultivated Kula land, planted with potatoes, melons &c. - may contain an acre.

His House lot is distinct from his land, and not enclosed. He held the land from the time of Kamehameha II, until he died about 2 years ago, leaving his land to Kahunoku his son.

N^o 7708. Kuapalahalaha.

Kalawawanui, sworn, says he knows the land of Clt in Kaalaea. It consists of 6 kalo patches, in 2 pieces. The first piece, of 3 patches, is bounded on Kaneohe side by a river, - Mauka by the Kouhiki, - Waiahole side by Kamiki's land, - Makai by nakelehele.

The second piece, of 3 patches, is bounded on Kaneohe side by Paho's land, - Mauka by Kamiki's land, - Waiahole side and Makai by nakelehele.

Blamante's House lot is distinct from his land. It is not enclosed. He has held the land over 4 years.

No. 10,557. Olepau. (Deceased).

Kahunoku, sworn, says he knows the land of Olepau in Kaalaea. It consists of 9 Kalo patches, in 2 pieces.

The first piece, of 6 patches, is bounded on Kameho side by Kumuhamua's land, Mauka by Kekoi's land, Waiahole side and Makai by nakelehele.

The second piece, of 3 patches, is bounded on Kameho side and Mauka by nakelehele, Waiahole side by a stream, Makai by a pali.

Olepau has also a piece of cultivated Kula land, planted with Tobacco &c. His House lot is in this piece, which may contain an acre.

He has held this land since the time of Kamehameha II, until he died about two years ago, leaving his land to Kaaoaloa his daughter.

No. 10,391. Nakanelua.

Kahunoku, sworn, says he knows the land of Olepau in Kaalaea. It consists of 5 Kalo patches, in 2 pieces.

The first piece, of 3 patches, is bounded on Kameho side by a stream, Mauka by Kekoi's land, Waiahole side by Kula land, Makai by Makai-pooa.

The second piece, of 2 patches, is bounded on Kameho side by a stream, Mauka by Pahoa's land, Waiahole side by a pali, Makai by Kalawaianni's land.

Claimant has also a piece of Kula land, planted with potatoes &c. It may contain half an acre. His House lot adjoins the first piece of Kalo land. It is not enclosed.

He has held the land since the time of Kamehameha II.

No. 5804. Kekoi. (Deceased).

Kahunokee, sworn, says he knows the land of
Olt in Kaalaea. It consists of 6 kalo patches, in
3 pieces.

The first piece, of one patch, is bound-
ed on Kaneohe side by a stream, - Mauka by the
Kouohiki, - Waiahole side by Kihā's land, - Makai
by Nakanuelua's land.

The second piece, of
4 patches, is bounded on Kaneohe side by Olepau's
land, - Mauka by Kula land, - Waiahole side
and Makai by a stream.

The third piece, of
one patch, is bounded on Kaneohe side & Makai
by the Kouohiki, - Mauka by Kumuhouma's land,
Waiahole side by Keala's land.

Olt has a piece of Kula land planted with To-
bacco &c. It may contain half an acre. The House
lot is in this piece.

Olt held the land from
the time of Kamehameha II, until he died in
1849, leaving his land to Mākākalani his
daughter.

No. 5803. Kamiki.

Kalawaiianui, sworn, says he knows the land of
Olt in Kaalaea. It consists of 5 kalo patches, in
2 pieces. The first piece, of 2 patches, is bounded on
Kaneohe side by Kuapalahalaha's land, - on all the
other sides by the Kouohiki.

The second piece, of
3 patches, is bounded on Kaneohe side & Makai
by Ahī's land, - Mauka and Waiahole side by
the Kouohiki.

Claimant has a piece of Kula land planted with
potatoes, sugar &c. It may contain half an acre.

His House lot is distinct from his land, and not
enclosed. He has held the land over 4 years.

No 6963. Kekae.

Kalelua, sworn, says he knows the land of Kekae in Kaalaea. It consists of one kalo patch bounded on Kaneohe side by Kealahou's land, - Mauka by a pali, - Waiahole side & Makai by a stream. Claimant's House lot is distinct from his land, and not enclosed. He has held the land since about ten years ago.

No 7700. Kahaulono.

Kalelua, sworn, says he knows the land of clt in Kaalaea. It consists of 4 patches, in 2 pieces.

The first piece, of 2 pieces, is bounded on the Kaneohe and Waiahole sides by the Kouohiki, - Mauka by a pali, - Makai by Keahiolo's land.

The second piece, of 2 patches, is bounded on Kaneohe and Waiahole sides by a stream, - Mauka by Kekae's land.

The Claimant's House lot is distinct from his land. It is not enclosed. He has held the land over ten years.

No 6961. Keahiolo.

Kalelua, sworn, says he knows the land of clt in Kaalaea. It consists of 7 kalo patches in one piece, bounded on Kaneohe side and Makai by the Kouohiki, - Mauka by Kahaulono's land, - Waiahole side by a stream.

Claimant has a piece of Kula land planted with Melons &c. - It may contain about half an acre. His House lot adjoins his kalo land, and is not enclosed. He has held the land over ten years.

No. 6105. Makai-pooa.

Kalaelua, sworn, says he knows the land of 6lt in Kaalaea. It consists of 4 kalo patches, in 3 pieces. The first piece, of 2 patches, is bounded on Kaneohe side by the Kouohiki, - Mauka by a pali, - Waiahole side by Kahunokua's land, - Makai by a stream.

The second piece, of one patch, is bounded on Kaneohe side by a stream, - Mauka by Kakanuea's, - Waiahole side by a pali, - Makai by Kula land.

The third piece, of one patch, is bounded on Kaneohe side by Nabele's land, - Mauka by a pali, - Waiahole side by Kamuhua's land. Makai by a stream.

Claimant's House lot is distinct from his land. It is not enclosed. He has held the land for over five years.

No. 8008. Ahi.

Kalawaiamui, sworn, says he knows the land of 6lt in Kaalaea. It consists of 5 kalo patches in one piece, bounded on Kaneohe side by a stream, - Mauka by Kamiki's land, - Waiahole side by Kuapalahalaha's, - Makai by the Kouohiki.

The Claimant has also a piece of Kula land planted with Bananas, Wauka &c. It may contain half an acre. His House lot is distinct from his land, and is not enclosed. He has held the land for over four years.

No 5497.

Kane.

Kaalohalua, sworn, says he knows the land of
 6lt in Kaalaea. It consists of ten kalo patches,
 in 2 pieces. The first piece, of 9 patches, is bound-
 ed on Kaneohe side by the Konohiki,- Maunaka by
 Kuli's land,- Waiahole side by a pali,- Makai by
 Keahiolalo's. The second piece, of one
 patch, is bounded on Kaneohe side by a stream,-
 Maunaka and Waiahole side by the Konohiki,-
 Makai by Kaniku's land.

Claimant has also a piece of kula land planted
 with potatoes, Melons &c. It may contain half
 an acre. His House lot is in this kula land.
 He has held the land over four years.

No 5802.

Kumuino. (Deceased).

Kalawaiamanui, sworn, says he knows the land of
 6lt in Kaalaea. It consists of 7 kalo patches,
 in 3 pieces. The first piece, of 3 patches, is bounded
 on Kaneohe side by Kaha's land,- Maunaka & Makai
 by the Konohiki,- Waiahole side by Keapalaha=
 Kaha's land. The second piece, of 3
 patches, is bounded on Kaneohe side by Paho's
 land,- Maunaka by Nukuanui's land,- Waiahole
 side by a pali,- Makai by the Konohiki.

The third piece, of one patch, is bounded Ma-
 kai by the Konohiki,- on all the other sides by
 a pali. Claimant has also a piece of
 kula land planted with potatoes, Melons &c.
 It may contain an acre. His House lot is
 distinct from his land, and not enclosed.
 6lt held the land since 1846, until he died
 in 1849, leaving his land to his widow, Keaka.

N^o 5805.

Keale.

417

Kalawaiamanii, sworn, says he knows the land of Olt in Kaalaea. It consists of 4 kalo patches, in 2 pieces. The first piece, of one patch, is bounded on Kaneohe side and Makai by the Konoehiki, - Mauka and Waiahole side by Kula land.

The second piece, of 3 patches, is bounded on all sides by the Konoehiki.

Olt's House lot adjoins the first piece of kalo land. It is not enclosed. He has held the land since 1846.

N^o 5800.

Kealolu (Lopa).

Kalawaiamanii, sworn, says he knows the land of Olt in Kaalaea. It consists of 2 kalo patches, in 2 pieces.

The first patch is bounded on Kaneohe side by Kahala's land; Mauka and Makai by Keaka's land, - Waiahole side by the Konoehiki.

The second patch, to which is joined a patch of Tobacco, is bounded on all sides by the Konoehiki.

Claimant has merely had the right to plant this land under Kumuina who is the Hoaniwa, and who claims the land.

N^o 8186.

Hakole.

Kahaale, sworn, says he knows the land of Olt in Waiee. It consists of 4 kalo patches, in 2 pieces.

The first piece, of 2 patches, is bounded on Kaneohe side by a watercourse; - Mauka by Hoopalaha's land, - Waiahole side by Kula land; - Makai by Kiskiko's.

The second piece, of 2 patches, is bounded on Kaneohe side by a stream; - Mauka by Kahaale's land, - Waiahole side by a pali; - Makai by the Konoehiki.

Olt's House lot is distinct from his land, and not enclosed. He has held land since the time of Kamehameha I.

N^o 10438.

Kaele. (Deceased).

Kahunoku, sworn, says he knows the land of Ely in Waiahole. It consists of 15 Kalo patches, in 4 pieces.

The first piece, of one patch, is bounded on Kaneohe side by a path, - Mauka by the Kouohiki, - Punaluu side by sea beach, - Makai by Ely's House lot.

The second piece, of 4 patches, is bounded on Kaneohe side by Kahaina's, - Mauka by Govt. land, - Punaluu side by sea beach, - Makai by Kaakali's House lot.

The third piece, of 5 patches, is bounded on Kaneohe side by Kaele's, - Mauka by Road, - Punaluu side by river, - Makai by Kaumaka's.

The fourth piece, of 5 patches, is bounded on Kaneohe side by Hanakoa's, - Mauka by the Kouohiki, - Punaluu side by a stream, - Makai by Govt. land.

Blairmont's House lot adjoins the first piece of Kalo land. It is bounded on Kaneohe side by a river, - Mauka by Kalo patch N^o 1, - Punaluu side and Makai by sea beach.

Ely held this land from the time of Kamehameha I, till he died in 1848, leaving his land to Kameo, wife of Sudge Kalili, his daughter.

N^o 7648.

Kapele.

Kaiwi, sworn, says he knows the land of Ely in Waiahole. It consists of 2 Kalo patches, bounded on Kaneohe side and Makai by Kaakali's land, - Mauka by the Kouohiki, - Punaluu side by a stream.

Ely's House lot is distinct from his Kalo land, and includes a small piece of cultivated Kula. It may be half an acre. He has held the land over four years.

N^o 10,456.

Mahina.

420

Mahina, sworn, says he knows the land of Olt in Waiahole. It consists of 4 kalo patches, bounded on Kaneohe side by a stream, - Mauka by Kaas' land, - Punaluu side by a pali, - Makai by Kouohiki.

Olt has also a small piece of Kula land, planted with Bread Fruit &c. It is not more than half an acre. He has held the land since the time of Kamehameha I.

N^o 10,881.

Pohoke.

Ehu, sworn, says he knows the land of Olt in Waiahole. It consists of 6 kalo patches, in 2 pieces.

The first piece, of 4 patches, is bounded on Kaneohe side by a stream, - ~~on all~~ Mauka by Hoki's land, - Punaluu side and Makai by the Kouohiki.

The second piece, of 2 patches, is bounded on Kaneohe side by a stream, - on all the other sides by the Kouohiki.

Olt's House lot adjoins the first piece of kalo land, and is not enclosed. He has held the land over four years.

N^o 8026.

Awa. (Deceased).

John Kalili, sworn, says Awa died in 1848.

After his death his widow returned the land claimed by Awa to the Kouohiki.

(The widow appeared in person and confirmed the above).

N^o 10973. Waiakae.

Kalimohomoho, sworn, says he knows the land of Elt in Waiahole. It consists of 3 kalo patches, in 2 pieces. The first piece, of 2 patches, is bounded on Kaneohe side by Kaakau's land, - Maunaka and Makai by the Kouohiki, - Punaluu side by a stream. The second piece, of one patch, is bounded on Kaneohe side by Kula land, - Maunaka by Kalehohia's land, - Punaluu side by Kukekio-nui, - Makai by Nahairua's land.

Blairmont's House lot is distinct from his kalo land, and not enclosed. He has held the land since the time of Kam. II.

N^o 7649. Kala.

Kalimohomoho, sworn, says he knows the land of Elt in Poahamai. It consists of 14 kalo patches, bounded on Kaneohe and Punaluu sides by a River, - Maunaka by a pali, - Makai by the Kouohiki.

Elt has also a piece of Kula land planted with potatoes, Sugar &c. It is not over half an acre. His House lot adjoins his kalo land, and is not enclosed. He has held the land since October 1845.

No. 10,440.

Nika.

Kaunaka, sworn, says he knows the land of Nika in Waiahole. It consists of 7 Kalo patches, bounded on Kaneohe side by a pali, Mauka by Moo's land, Punaluu side by a watercourse, Makai by the Kouhiki.

It has also a piece of Kula land planted with melons, potatoes &c. It may contain about half an acre. His House lot is in the Kula.

He has held the land over four years.

See 167 7.10 N.S.

No. 10,439.

Nahaina.

Kalimohomohe, sworn, says he knows the land of Clt in Waiahole. It consists of 5 Kalo patches, in 2 pieces.

The first piece, of 4 patches, is bounded on Kaneohe side and Makai by the Kouhiki, Mauka by Kukuini's land, Punaluu side by Kaesle's land.

The second piece, of one patch, is bounded on Kaneohe side by Kapela's land, Mauka by Wahahae's land, Punaluu side by Kaukai's, Makai by Kukuini's land.

Clt's House lot adjoins his first piece of Kalo land. It is not enclosed. He has held the land for over ten years.

No. 10,437.

Kaaweawe.

Kekaula, sworn, says he knows the land of Clt in Waiahole. It consists of 6 Kalo patches, bounded on Kaneohe side by a pali, Mauka and Makai by the Kouhiki, Punaluu side by a stream.

Claimant has also a piece of Kula land planted with potatoes &c. It is not over half an acre. He has held the land for over five years.

N^o 7660. Kekuenae.

Koopolupulu, sworn, says he knows the land of Elt in Waiahole. It consists of 4 Kalo patches, bounded on Kaneohe side by Opunui's land, Mauka by Kalei's, Punaluu side by a stream, Makai by Kaiwi's land.

Elt has also a piece of Kula land planted with potatoes, melons &c. It may contain an acre. His House lot is distinct from his land, and is not enclosed. He derived the land from his ancestors who held it since the time of Kam. I.

N^o 10,231. Mahina.

Kahaunono, sworn, says he knows the land of Elt in Waiahole. It consists of 6 Kalo patches, bounded on Kaneohe side by a pali, Mauka by Kava's land, Punaluu side by a stream, Makai by Nounou's land.

Elt has also a piece of Kula land planted with potatoes, melons &c. It may contain half an acre or more. His House lot is distinct from his land. It is enclosed with a ki fence. He derived the land from his ancestors who held it since the time of Kamehameha I.

N^o 7666. Kaike. (Deceased).

Kahaunono, sworn, says he knows the land of Elt in Waiahole. It consists of 17 Kalo patches, in 2 pieces. The first piece, of 9 patches, is bounded on Kaneohe side by Kula land, Mauka by a pali, Punaluu side by a stream, Makai the Konohiki.

The second piece, of 8 patches, is bounded on Kaneohe side by a stream, Mauka by Ehu's land, Punaluu side and Makai by the Konohiki.

Elt's House lot is distinct from his land, and not enclosed. He held the land about 16 years, and died recently leaving his land to his wife Kaiiki.

No. 7570.

Kauahipaka.

424

Kaumaka, sworn, says he knows the land of Olt in Waiahole. It consists of 8 kalo patches, bounded on Kaneohe side by a pali, Mauka and Punaluu side by a stream, - Makai by Kimo's land.

Olt has also a piece of Kula land planted with potatoes. It may be half an acre. His House lot is distinct from his land, and not enclosed. He has held the land over five years.

No. 7654.

Kimo.

Kaumaka, sworn, says he knows the land of Olt in Waiahole. It consists of 3 kalo patches, bounded on Kaneohe side by the Konoiki, - Mauka by Kauahipaka, - Punaluu side by a stream, - Makai by Maluli's land.

The Olt has also a piece of Kula land planted with potatoes. It may be half an acre.

His House lot is distinct from his land, and not enclosed. He has held the land for five years.

No. 7665.

Kukuiui.

Kalimohomo, sworn, says he knows the land of Olt in Waiahole. It consists of 4 kalo patches, in 3 pieces.

The first piece, of 2 patches, is bounded on Kaneohe side by Kula land, - Mauka and Makai by the Konoiki, - Punaluu side by Kahunoku's land.

The second piece, of one patch, is bounded on Kaneohe side by walelele, - Mauka and Makai by Kahaima's land, - Punaluu side by Kaukalin's land.

The third piece, of one patch, is bounded on Kaneohe side by Wahakee, - Mauka by Palauka's, - Punaluu side by Kekakeiki's, - Makai by Kauka-lima's land.

Claimant's House lot is distinct from his land, and not enclosed. He has held the land for six years.

N^o 7564.

Kauikou.

John Kalili, sworn, says he knows the land of Olt in Waiahole. It consists of 9 kalo patches, bounded on Kaneohe and Puualue sides by the Kono-hiki, - Manka by Kaumuloa's land, - Makai by the sea beach.

Olt has also a piece of kula land planted with vines, Tobacco &c. - It may contain half an acre. His House site is in this piece of kula. He has held the land over ten years.

N^o 7603^B

John Kalili.

Claimant appeared in person and withdrew this claim. He says the land belongs to the King.

N^o 7568.

Kaoa.

Mahina, sworn, says he knows the land of Olt in Waiahole. It consists of 6 kalo patches, planted, bounded on Kaneohe side by a stream, - on all the other sides by the Kono-hiki.

Olt has also a piece of kula land planted with melons &c. - It may be half an acre. His House lot is distinct from his land, and not enclosed. He has held the land for over five years.

N^o 7650.

Kaiwi 2. (Deceased).

Kalili, sworn, says he knows the land of Olt in Waiahole. It consists of 3 kalo patches, bounded on Kaneohe side by a water course, - Manka by Kekuinui's land, - Puualue side by Kaiwi 1, - Makai by the Kono-hiki.

Olt has also a piece of kula land, planted with potatoes, Melons &c. - It may contain two acres. His House lot is distinct from his land, and not enclosed. He held the land from the time of Kamehameha I, until he died in 1848, and left it to his son Kamaikio.

No 7655.

Kaiwi I.

426

Kiunae, sworn, says he knows the land of Olt in Waiahole. It consists of 5 kalo patches, bounded on Kae-neohe side by a watercourse, - Mauka by Winiup' land, - Punaluu side by Koa's land, - Makai by the Kouohiki. Olt has also a piece of Kula land, planted with potatoes. It may contain about two acres. His House lot is distinct from his land. It is not enclosed. He has held the land since the time of Kamehameha I.

No 9959.

Lumai.

Kaumaka, sworn, says he knows the land of Olt in Waiahole. It consists of 12 kalo patches, in ~~two~~ ^{two} pieces. The first piece, of 6 patches, is bounded on Kae-neohe side by a pali, - Mauka by the Kouohiki, - Punaluu side by a stream, - Makai by Koa's land.

The second piece, of 6 patches, is bounded Makai by Kauhikapaka's land, - on all the other sides by the Kouohiki.

Claimant has also a small piece of cultivated Kula land planted with melons - perhaps half an acre. His House lot is included in this piece of Kula land.

He has held the land since the time of Kamehameha II.

No. 7662. Kaumaka.

Nika, sworn, says he knows the land of Cbt in Haiahole. It consists of 3 Kalo patches, bounded on Kaneohe side by a watercourse, Mauka and Moakai by the Honohiki, Punahoa side by a stream.

Cbt has also a piece of Kula land which was recently cultivated. It may be half an acre. His House lot is in this piece of Kula land, and is not enclosed. He has held the land for over ten years.

No. 7664. Koa.

Nika, sworn, says he knows the land of Cbt in Haiahole. It consists of 7 Kalo patches, bounded on Kaneohe side by a watercourse, Mauka by Inuiwama's land, Punahoa side by a stream, Moakai by the Honohiki.

Cbt has also a piece of Kula land, planted with melons, potatoes &c. It may be over half an acre. His House lot is distinct from his land. It is not enclosed. He has held the land 18 years.

No. 10,759. Palaukai.

Kaukaiu, sworn, says he knows the land of Cbt in Haiahole. It consists of 6 Kalo patches, bounded on Kaneohe side by the Honohiki, Mauka by the road, Punahoa side by Charley's land, Moakai by Witnep's land.

Cbt's House lot is distinct from his land, and not enclosed. He has held the land for six years.

N^o. 7560.

Kekaulaau. (Deceased).

428

Kahaulono, sworn, says he knows the land of Olt in Waiahole. It consists of 11 Kalo patches in two pieces.

The first piece, of 5 patches, is bounded on Kanohe side by a stream, - Mauka by the road, - Punaluu side by Palaukai, - Makai by Wahahee.

The second piece, of 6 patches, is bounded on Kanohe side by a pali, - Mauka by the Kouohiki, - Punaluu side by a stream, - Makai by Wahahee.

Olt has also a piece of Kula land, planted in spots with potatoes. It may amount to an acre.

His House lot is distinct from his land, and is not enclosed. Olt held the land from the time of Kamehameha II until he died about 2 years ago, leaving his land to Kaleihonia his grandson.

N^o. 7563.

Kahoopulupulu.

Kahaulono, sworn, says he knows the land of Olt in Waiahole. It consists of 4 Kalo patches in 3 pieces.

The first piece, of 2 patches, is bounded on Kanohe and Punaluu sides by Haole's land, - Mauka by the Kouohiki, - Makai by Kamakaka's land.

The second piece, of one patch, is bounded on Kanohe side and Makai by the Kouohiki, - Mauka by Haole's land, - Punaluu side by a stream.

The third piece, of one patch, is bounded on Kanohe side by Govt. land, - Mauka and Punaluu side by the Kouohiki, - Makai by the sea beach.

Olt's House lot adjoins the third piece of Kalo land. It is not enclosed. He has held the land since the time of Kamehameha II.

See V. 182 V10

N^o 8052. Ehu.

Hekaulono, sworn, says he knows the land of Eht in Waiahole. It consists of 14 Kalo patches, in 2 pieces. The first piece, of 9 patches, is bounded on Kaneohe side by a pali, Manka and Makai by the Kouohiki, - Punaluu side by a stream.

Eht has also a piece of Kula land, planted with potatoes, melons &c. It may contain an acre.

The second piece of Kalo land, of 5 patches, is bounded on Punaluu side by a stream, - on all the other sides by the Kouohiki.

His House site adjoins the second piece of Kalo land, and is not enclosed. Eht has held the land for four years.

N^o 5806. Kaao. (Deceased).

Mahina, sworn, says he knows the land of Eht in Waiahole. It consists of 7 Kalo patches, bounded on Kaneohe side by a stream, Manka and Makai by the Kouohiki, - Punaluu side by a pali.

Blaimant's House lot is distinct from the land, and not enclosed. He held the land from the time of Kamehameha I, until he died in 1848, leaving his land to Kamaala his daughter.

N^o 7166.

Kaau. (Deceased).

430.

Nika, sworn, says he knows the land of Elt in Waiahole. It consists of 8 kalo patches, bounded on Kaneohe side by a watercourse, - Mauka by Kaiwi's land, - Punaluu side by a stream, - Makai by the Konohiki.

Elt has also a piece of kula land, planted with potatoes. It may be half an acre. His House site is distinct from his land and not enclosed.

Elt held the land for 14 years, and died in 1848, leaving it to Kahoelani his daughter.

N^o 6957.

Karua.

Nika, sworn, says Karua left Waiahole last year and went to live in Waiahee. He gave up all his land in Waiahole to Kaniou the Konohiki.

N^o 8180.

Lotona Kaale. (Deceased).

Iohu Kalili, sworn, says he knows the land of Elt in Waiahole. It consists of 6 kalo patches, bounded on Kaneohe side by a watercourse, - Mauka by the road, - Punaluu side by a stream, - Makai by Hoopulupulu's land.

Elt held the land since 1845, - he died in 1848, leaving the land to Kailuakini, his grandson.

No 8177.

Koopio.

Koopilupulu, sworn, says he knows the land of Olt in Waiahole. It consists of 6 kalo patches, in 2 pieces. The first piece, of 4 patches, is bounded on Kameohe side by a pali, - Mooka by the Koonohiki, - Punaluu side by a stream, - Makai by Kahunoku's land.

The second piece, of 2 patches, is bounded on Kameohe side by Kala-loa's land, - Mooka by Kaaweawe's land, - Punaluu side by a stream, - Makai by Kahunoku's land.

Olt has also a piece of Kula land which was recently cultivated. It may be about half an acre. His House site is distinct from his land, and not enclosed.

Olt derived the land from his ancestors who held it from the time of Kamehameha I.

No 8235.

Inulama.

Kahanulono, sworn, says he knows the land of Olt in Waiahole. It consists of 8 kalo patches, in 2 pieces. The first piece, of 5 patches, is bounded on Kameohe side by a pali, - Mooka by Kula lands, - Punaluu side by a stream, - Makai by Kava's land.

The second piece, of 3 patches, is bounded on Kameohe side by a pali, - Mooka and Makai by Kuhia's land, - Punaluu side by a stream.

Olt has also a piece of Kula land, planted with bananas, potatoes &c. It may contain an acre.

His House site is distinct from his land, and not enclosed. He has held the land over 8 years.

N^o 7562.

Kamaa.

432

Paukau, sworn, says he knows the land of Olt in Waiahole. It is not cultivated nor has it been attended to for two years. Olt has lived in Honolulu since 1848. It appears that he has given up the land claimed at Waiahole. He has no house in Waiahole.

N^o 7561.

Kihakauli. (Deceased).

Kekuenae, sworn, says he knows the land claimed by Kihakauli in Waiahole. The kalo land has not been cultivated since Olt's death, two years ago.

(Claimant's widow appeared in person and withdrew this claim, as her new husband has plenty of land besides. The land belongs to the King.)

N^o 7661.

Kaukalia.

Koopulupulu, sworn, says he knows the land of Olt in Waiahole. It consists of 5 kalo patches, in two pieces.

The first piece, of 2 patches, is bounded on Kaneohe side and Makai by Kahaina's land, - Mauka by Kukuni's land, - Punaluu side by Kaele's land.

The second piece, of 3 patches, is bounded on Kaneohe side by Kukuni's land, - Mauka by Palauka's land, - Punaluu side by Piko's land, - Makai by Kaele's land.

Olt's House lot adjoins the first piece of kalo land, and is not enclosed. He has held the land over ten years.

N^o 7567.

Kalama.

Nika, sworn, says Claimant gave up his land in Waiahole to the Honohiki, in 1849, and went to reside at Hahiki.

433
Waiahole 5th Nov: 1850.

No. 10,327.

Moo 1st.

Kaumaka, sworn, says he knows the land of Clt in Waiahole. It consists of 6 Kalo patches, in two pieces. The first piece, of 4 patches, is bounded on Kanohe side by a pali, - Mauka by Luma's land, - Punaluu side by the Kouohiki, - Makai by Nika's land. The second piece, of 2 patches, is bounded on Kanohe side by Mooiwi, - Mauka by the Kouohiki, - Punaluu side by Kaumualoa's land, - Makai by the same. Clt has also a piece of Kula land which was planted recently. It may contain half an acre. His House site is in his Kula land, and not enclosed. He has held this land about ten years.

No. 10,329.

Mabule.

Kaumaka, sworn, says he knows the land of Clt in Waiahole. It consists of 3 Kalo patches bounded on Kanohe side by a watercourse, - Mauka by Kimo's land, - Punaluu side by a stream, - Makai by the road.

Clt has also a piece of Kula land, planted with Tobacco &c. It may be $\frac{1}{4}$ of an acre. His House site is in this piece of Kula land, and is not enclosed. He has held the land since the time of Kamehameha I.

No. 10,416.

Piko. (Deceased).

Kekakeiki, sworn, says that Piko gave up his land to the Kouohiki previous to his death in 1848. After his death his widow declined to have any thing to do with the land, saying it belonged to the Kouohiki. She has married another husband with whom she lives. Her name is Kahinu.

No. 11016.

Waipio.

434

Kaimaalā, sworn, says she knows the land of Elt in Waiahole. It consists of 4 Kalo patches in one piece, bounded Mauka by a stream, - on all the other sides by a pali. Elt's House lot adjoins his Kalo land, and is not enclosed. He has planted a portion of Kula land between his house and Kalo patches. He has held the land for about five years.

No. 10,228.

Moo 2nd.

Palava, sworn, says he knows the land of Elt in Waiahole. It consists of 9 Kalo patches, bounded on Kaneohe side by a pali, - Mauka by Kaimaloha's land, Punaluu side by Kukia's land, - Makai by Paikau's land. Elt has also a piece of Kula land, planted with sugar and bananas. It may be about half an acre. His House site adjoins his Kalo land, and is not enclosed. He has held the land for seven years.

No. 7656.

Keakini. (Deceased).

John Kalili, sworn, says he knows the land of Elt in Waiahole. It consists of 13 Kalo patches, in 3 pieces. The first piece, of 7 patches, is bounded on Kaneohe side and Mauka by a stream, - Punaluu side by Kaimapa's land, - Makai by Paikau's land.

The second piece, of one patch, is bounded on Kaneohe side by a pali, - Mauka by Paikau's land, - Punaluu side by a watercourse, - Makai by Moo's land.

The third piece, of 5 patches, is bounded on Kaneohe side by a pali, - Mauka and Makai by the Kouohiki, - Punaluu side by a stream.

Elt has also a piece of Kula land planted with sugar, bananas &c. The House site is in this Kula. This piece may be about an acre, altogether.

Elt held the land since the time of Kamehameha I. Uana his widow, is his heir.

N^o 10,428.

Maupio.

John Kalili, sworn, says Maupio left Waiahole about a year ago, and went some where else to live. Since then his land has been cultivated by some one else. He cultivated under Kalili's wife.

N^o 7654.

Kaukalima. (Deceased)

John Kalili, sworn, says he knows the land of Olt in Waiahole. It consists of 3 kalo patches, bounded on all sides by the Konohiki.

Olt's House lot adjoins the kalo patches, and is not enclosed. He held the land from the time of Kamahameha I. He died about six months ago. Kaunuloa his daughter is his heir.

N^o 7559.

Kamaud.

Kahaoulone, sworn, says he knows the land of Olt in Waiahole. It consists of 16 kalo patches, in 2 pieces. The first piece, of 9 patches, is bounded on Kamaohe side by a stream, - Mauka & Punaluu side by a pali, - Makai by the Konohiki.

The second piece, of 7 patches, is bounded on Kamaohe side by a pali, - Mauka by the Konohiki, - Punaluu side by a stream, - Makai by Olt's Kula land.

Olt has also a piece of cultivated Kula land adjoining his kalo land. It may be half an acre.

His House site is distinct from his land, and not enclosed. He has held the land for about six years.

N^o 10,625.

Paikau.

Kukuinui, sworn, says he knows the land of Olt in Warahole. It consists of ten kalo patches, in 2 pieces.

The first piece, of 8 patches, is bounded on Kaneohe side and Makai by a stream, - Mauka by Moo's land, - Punaluu side by a pali.

The second piece, of 2 patches, is bounded on Kaneohe side by a pali, - Mauka by Moo's land, - Punaluu side by a stream, - Makai by Wa'u's land.

Olt has also a piece of Kula land planted with potatoes &c. It may be over half an acre. His House lot is in this piece, and is not enclosed. He has held the land for about six years.

N^o 10,436.

Naholo.

John Kalili, sworn, says claimant died about two years ago leaving no heirs or relatives.

(The King's land Agent claimed this land, and no one appeared to represent the deceased.)

N^o 10,230.

Maukaaloo.

Kukuinui, sworn, says he knows the land of Olt in Warahole. It consists of 6 kalo patches, in two pieces.

The first piece, of 4 patches, is bounded on Kaneohe and Punaluu sides by a stream, - Mauka by Kala's land, - Makai by Kekuenas' land.

The second piece, of 2 patches, is bounded on Kaneohe side by a stream, - Mauka by Kaahu's land, - Punaluu side by a pali, - Makai by Kulani's land.

Olt has also a piece of Kula land, planted with potatoes. It may be about an acre. His House site is distinct from his land, and not enclosed.

Olt has held the land for seven years.

N^o 8999.

Kaao.

This is a copy or duplicate of N^o 5806.

N^o 7669.

Kuiki.

Kahaulono, sworn, says he knows the land of Olt in Waiahole. It consists of 13 kalo patches, in two pieces. The first piece, of 4 patches, is bounded on Kaneohe side by a stream, - on all the other sides by a pali. The second piece, of 6 patches, is bounded on Kaneohe side by a pali, - Maunaka by Kamaea's land, - Puualue side by a stream, - Makai by Keala land.

Olt has also a piece of Keala land, planted with potatoes and melons. It adjoins the second piece of Kalo land, and may contain about an acre.

His House site is distinct from his land, and not enclosed. Olt has held the land since 1842.

N^o 7566.

Keawe.

Kahaulono, sworn, says he knows the land of Olt in Waiahole. It consists of 6 kalo patches, bounded on Kaneohe side by a pali, - Maunaka by Kekaulaau's land, - Puualue side by a stream, - Makai by Kua's land.

Olt has also a piece of Keala land, planted with bananas, sugar &c. It may contain about an acre. His House site is distinct from his land, and not enclosed. Olt held this land for about 9 years. He now lives at Heeia, and has given his land at Waiahole to Kalaikohoa.

No 7572.

Kupoepeoe (Decreased)

438

Kahaulono, sworn, says he knows the land of Olt in Waiahole. It consists of 12 Kalo patches, in 3 pieces.

The first piece, of 8 patches, is bounded on Kaneohe side and Makai by a pali,- Mauka by Mahina's land,- Punaluu side by a stream.

The second piece, of one patch, is bounded on Kaneohe side by a pali,- Mauka by Kula land,- Punaluu side by a stream,- Makai by Mahina's land.

The third piece, of 3 patches, is bounded on Kaneohe side by a stream,- Mauka by Mahina's land,- Punaluu side by a pali,- Makai by Kala's land.

Olt has also a piece of Kula land, planted with potatoes, melons &c. It may contain about an acre.

His House site is distinct from his land, and not enclosed. Olt derived the land from his ancestors, who held it since the time of Kameha^{me} I.

No 7571.

Kuaha.

Claimant appeared in person and withdrew this claim. He intends to live under the Kouohiki Pukei.

No 7576.

Kalalooa.

Kahaulono, sworn, says he knows the land of Olt in Waiahole. It consists of 6 Kalo patches, bounded on Kaneohe side by a stream,- Mauka by Keawa's land,- Punaluu side and Makai by a pali.

Olt has also a piece of Kula land, planted with Api &c. It may contain about an acre. His House lot is distinct from his land, and not enclosed.

Olt has held the land about six years.

439
No 7659.

Keepihea. (Deceased.)

Kakeiki, sworn, says he knows the land of Etti in Waiahole. It consists of 5 Kalo patches, bounded on Kaneohe side by a pali, - Mauka and Makai by the Kouohiki, - Punahoa side by a stream.

Etti has also a piece of Keala land planted with potatoes &c. It may contain $\frac{3}{4}$ of an acre. His House site is included in this Keala land, and is not enclosed. This Keala land adjoins the Kalo land. Etti held the land about 5 years, until he died about two years ago, leaving his land to Kahu, his widow.

No 7558.

Haakau. (Deceased.)

Kukuinui, sworn, says he knows the land of Etti in Waiahole. It consists of 4 Kalo patches, bounded on Kaneohe side by Kukuinui's land, - Mauka and Makai by the Kouohiki, - Punahoa side by a watercourse.

Etti has also a piece of Keala land planted with melons &c. It may contain an acre.

His House site is distinct from his land, and is not enclosed. Etti held the land from the time of Kam^a II, until his death about 2 years ago. Kahunohu is his heir.

No 6106.

Mae.

John Kalili, sworn, says Mae has not lived on this land for 2 years. He has gone somewhere else - don't know where. The land is cultivated by a native Kahuna, under the King.

No 10,745.

Paele. (Deceased.)

John Kalili, sworn, says this land has not been cultivated for 2 years. Etti died in 1849. He left a daughter who is married, but her husband does not cultivate this land.

(The King's Land Agent claims this land.)

No. 10435.

Maahii.

440

Keiiki, sworn, says he knows the land of Ott in Waiahole. It consists of 6 kalo patches, in 2 pieces.

The first piece, of 4 patches, is bounded on Kaneohe side by a pali,- Maauka by Kamohai's land,- Punaluu side by a stream,- Makai by Ott's kula land.

The second piece, of 2 patches, is bounded on Kaneohe and Punaluu sides by a pali,- Maauka by the Kouohiki, Makai by Kula land.

Ott has also a piece of kula land, planted with potatoes &c. It may contain an acre. His House site is distinct from his land, and not enclosed.

Ott has held the land since the time of Kam^a II.

No. 7658.

Kamohai.

Keiiki, sworn, says he knows the land of Ott in Waiahole. It consists of 3 kalo patches, bounded on Kaneohe and Punaluu sides by a pali,- Maauka by Keiiki's land,- Makai by Kula land.

Ott has also a piece of kula land, planted with potatoes &c. It may be half an acre. His House site is distinct from his land, and not enclosed.

Ott has held the land since the time of Kam^a II.

No. 8236.

Ia. /Deceased/

Keiiki, sworn, says he knows the land of Ott in Waiahole. It consists of 13 kalo patches, bounded on Kaneohe side by a pali,- Maauka by Kamohai's land,- Punaluu side by a watercourse,- Makai by Kula land.

Ott's House site is distinct from his kalo land, and not enclosed. He has also a portion of kula land cultivated, adjoining the house site. The whole may contain an acre. Ia died about a year ago, leaving his land to Kaauwai-paa, his wife.

Ott's House site is distinct from his kalo land, and not enclosed. He has also a portion of kula land cultivated, adjoining the house site. The whole may contain an acre. Ia died about a year ago, leaving his land to Kaauwai-paa, his wife.

441
No 8176.

Hokiu.

Kuiki, sworn, says he knows the land of Etti in Waiahole. It consists of 6 kalo patches, bounded on Kaneohe side by a pali, Mooka by witness land, Punahoa side by a stream, - Moakai by Kula land.

Etti has also a piece of Kula land, planted with potatoes &c. It may be half an acre. His House site is in this piece of Kula land, and not enclosed. Etti has held the land since the time of Kamehameha II.

No 8184.

Haupter. (Deceased)

John Kalili, sworn, says Haupter died in 1848.

Since then all his relatives have died also.

(No one appeared to represent this claim. It is in Gov't Land.)

No 8184^B.

Kuhia.

John Kalili, sworn, says he knows the land of Etti in Waiahole. It consists of 16 kalo patches, all cultivated, in 2 pieces. The first piece, of ten patches, is bounded on Kaneohe side and Mooka by a pali, - Punahoa side by a stream, - Moakai by Anulama's land.

The second piece, of six patches, is bounded on Kaneohe side by a stream, - on all the other sides by the Kouhiki.

Etti has also a piece of Kula land, planted with melons. It adjoins the second piece of Kalo land. It may contain half an acre. His House lot adjoins the first piece of Kalo land, and is not enclosed.

Etti derived the land from his ancestors who held it from the time of Kamehameha II.

Waiākea.

444


Olélo Hoiki a ka Lunaauhau.

Ke hāi māopopo aku nei au imua
o outou na Luna Hoona Kuleana Aina, no kāu
hooponopono ana i na mea i hoopilikia ia e ke
Kōnōhiki, no ke lakou mau Kuleana pono ma
Waiākea. Ua hewa ke Kōnōhiki ma ia hana
ana; no kōua lawe ana i ke Kuleana o Kanaka,
ua pono no na mea Kuleana. - Pēla kōu mānāo
i ka lohe ana i ka lakou mau olélo, - a ua ho-
pōlo no au pēla, ua pono no na Kanaka, ua he-
wa ke Kōnōhiki.

Owau no me ka māhala

13, Okat. 1850 }
Koolauloa }

Ma G. P. Hoekoe.
Lunaauhau.



Helu 2766.

Nalota

115
Waiwala Januari 16. 1850.

Kanealii Ahohikina ika ike au i kona mau aina ma Waiale, no ka mea ua hanau au malaila. He mooraina o Hanitikalala ua huipua me kaahi kula ma loi L, o ua mooraka. He Pahale kekahi ma ka ili o Punoni a me Hekeka, ua paa keia pa i ka papohaku.

Apana 1. 4 loi Mookala

Apana 2. Pahale

Apana 1. Mauka, Pali Waihi.

Maianaa, Mo o Kaitii.

Makai, Pa Ania

Hoolaupoke, Mo Kapunaitii.

Apana 2. Mauka, Ma Loi o Punoni o Hekeka.

Maianaa, Pahale o Mahoe.

Makai, Manu Aupuni.

Hoolaupoke, kula o Punoni.

No kona Makenahonowai mai ka Pahale, a ua loaa keia Pahale i kona Makenahonowai i ka wa o Kamehameha 1.

Ua loaa ka Mookala ia ia mai a J. Kwalilis mai i ka wa o Linaw, aole mea keakea i ka Pahale. Ua make o Nalota M. A. 1849 Januari, aole mea keakea i ka mooraina a hiki i ka

M. A. 1847.

E nana ma kela aao

M. H. 1847. Keakeaia e Hana wahine a Hādēlēs.
 māhōpe iho lilo. Waiātee ia Piikoi, keakea mai no ia
 ia Nāloa, Nōlaila hōpū o Nāloa i ke Kūiaima, a haus-
 -ha mai la. Ke Kūiaima e kōho mūa o Nāloa
 i kōna loi, a māhōpe kōho o Piikoi i kōna loi, a pēla
 no a pau ma loi i ke hīkeia e lāua.

O ho Nāloa hōuilina o Hana wahine o Kāikāi,
 o ka luna a Piikoi i mōho la ma Waiātee, o Māmāla kōna
 inoa, wa hōhōi i ke aima a pau no Kāikāi.

Nua Hōhōkūia. Ua like pu hōw ike me ho Hānēalū,
 Hāumailūla Hōhōkūia. He kanaka malihini au ma
 Waiātee ua ike au i keia hūleama o Nāloa e like loa me
 ka lāua la i hāi ae mei.

2921. Hāumailūla

Kāikāi W. Hōhōkūia. Ua ike au i kōna aima mo ka Mōrainā o Nāloa-
 -loa ma Waiātee. Eha mau loi me ke kula.

Māuka. Pali o Waiātee. W. Mōo o Kōhō. Mō. loi o Pūunoni,
 K. Mōo o Kapaakea.
 He Awili mai kōna aima, he aima kōhō ma
 ma kōna Mōspūna ka wahine a Hāumailūla. Ua hāawi
 mai o Awili ia ia i ke M. H. 1844. Aole mea keakea

ia Kaumaliuli mai kona noho ana a hiki i keia manawa.
Kaneali'i Kookiiia. Wa like pu hoi ike me ke Kaiikai.

2812 Kaneali'i

Kaiikai (W) Kookiiia Wa ike au i kona aina kahi Ewahu
Loi me ke kula ma ka Moo o Kapunaiti ma Kaiiale.

Mauka. Pali o Waiale, W. Moo Kanikikala, Mo Paaina.
H. kula Mokuahala.

Ke aina hoouina mai kona mau Makua mai i ka
wa o Hamehameha 1, ule mea heakea.

Kua Kookiiia. Wa like pu hoi ike me ke Kaiikai.

2760 Kua

Kaneali'i Kookiiia. Wa ike au i kona mau Aina Ewa mau Apana
ma ke Mupuaa o Kaiiale.

Apana 1. y Loi ma Hauakahiloko.

Apana 2. Aina kula.

Apana 1. Mauka, Kilowai Moo. W. Huaimalolo Moo.

Makai, Kalou. H. Kalou.

Apana 2. Mauka, kula o Leimakani. W. Kuhawai o Paipaiua.
Makai, kula o Leimakani. H. kula o Waihi.

No hona mau makua mai no heia mau aina. Ika wa
o Kamehameha I, Aole mea keakea.

Hakai Aohikiia. Ua like pu hon ike me ke Kamalii.

1306^a

Kolikoli

Kauahi Aohikiia. Ua ike au i hona aina ma heia mau ili
malala nei ma Kawailoa.

Apana 1. Pahale ma Lokoa.

" 2. kula pili pu me ke Pahale, Mea keakea.

" 3. Loko ia ma Healapahu.

" 4. 20 loikale mo o Kamehuakua.

" 5. 3 " " " " Makai nei.

" 6. 1/2 kula pu uala i Lokoa & Ukoa.

" 7. kula ma Ukoa.

Apana 1. Mauka, ke Napunawai, W. ke Apana 2. M. Alanui
hile, H. Pa o Napunawai.

Apana 2. M. Pa bipi a ma Misionari, W. Alanui mawaena
o ke pu o Gulick. M. Alanui pii a iho. H. pahale & pu uala.

ma o

Apiana 3. M. Alanui kiihi. M. Loko Napunawai. M. Ulu-
niu o Konehiki. H. Loko o Haraiawa.

Apiana 4. M. ko Napunawai. M. ko Kahawai. M. ko Kahuna.
M. ko Pali.

Apiana 5. M. ko Tokunautani. M. ko Newchi. M. ko Napunawai.
M. ko Napunawai & Kahawai.

Apiana 6. Huihau loa hui no ka mui o wa kanaka, ake no
hoo i kaawale o heta a me hui.

Apiana 7. Pela no hui Apiana, ua huihau loa no e like me ka

Ko kono mau Makua mai ka pahale, mai ka wa mai o
Kamehameha, a me ka Apiana 2. Ua keakea ka Apiana alua e
Huaka laua o Laanii, ua kano o Kotikoti i kona mau Makua
mabaita, ua mahi hui. O ka Apiana 3 me ka Apiana 4 no Huaka
mai i ka wa hoo hui no, a me ka Apiana 5, ake mea keakea, o ka
11 hui o wa

o ka hile ana iā.

Apana 6. Wa mahi no makou mamia i kela wahi, a mo-
ka pulikua mai i na bipi nolaila mahi ole, ake wa ke mai o
Lavanui i kela wahi e mahi makou, nolaila wa pua. He ke
paha ka mi o makou ka pua wana o pa.

Apana 7. He kuleana ma ke kula, he 10 na makahiki
a heu ka hile ana o kona mau holoholona malaila, aole me
keakea iā iā.

Koiniho Kauhikiia, Wa like pu koin ike me ke Nāwahī.

2927.

Koiniho

L. Kuokoa Kauhikiia. Wa ike au i kona mau Apana. Aina
4 ma ka ili o Lahuimānaho ma ke Ahupuaa o Kawailoa, Waialua.

Apana 1. Mo o Kailakoa.

" 2. 5 loi ma Koni.

" 3. Pahale ma Anahulu.

" 4. Kuleana ma ka pua uala.

Apana 1.

Maaka, ke Kauhāi Mo o Kahu. W. Muliwai o Anahulu.

M. Mo o Kamalua. H. Pali o Waialua.

Apana 2.

M. Na loi o Olopana. W. Kauhāi o Anahulu. M. Mo o
Kauhākapu. H. Pali.

Apana 3

Maunaka, Pa o Hamakua, W. Muliwani o Anahulu, M. Papohaku,
H. Papohaku.

Apana 4

Kuleana pa uala, he 60 lakou a keu, ka lakou mau,
ka Apana 1, 2. Mai kona mau Makua mai i ka wa o Hamaha-
-maha, aole mea keakea.

Ma Kaulaui mai ka Apana 3 i ka wa o Hinan, aole mea kea-
-ka. O kona kuleana mai ka Apana 4, ua like me ka Apana 7,
Hohokohi.

Kanaka: Kaulaui. Ua like ho'i ike me ka Huohoa.

27/10

Pahu.

Hohokohi: Kaulaui. Ua ike au i kona Aina 5 mau Apana ma Ka-
-wauwau, a me Lokoa he mau ili no Kawaiwa.

Apana 1. Pali wauke.

" 2. 4 loi Mo o Kukaui.

" 3. 2 " lele ma "

" 4. Pahale ma Lokoa.

" 5. Kuleana ma ka pa uala.

Apana 1

Maunaka, Pali, W. Pali, M. Pali, H. Pali.

Apana 2.

M. ko Nanahi. W. Pali. M. ko Newchi. H. Kahawai o
Anahulu.

Apana 3.

M. Ioi o Mowiki. W. Pali. M. ko Kaleshina. H. Kahawai o
Anahulu.

Apana 4.

M. Pa. Naiaawa. W. Lokoa. M. Lokoa. H. Papatraku.

Apana 5.

Kulanaa pa mala he 60 lakou ka pwe mahi malaila.

No Wakinimui mai ka Apana 1 i ka wa o Hinawi, aole mea
keakea i na Makahiki 4.5. 6 paha, ka Apana 2, me 3 mai kana
kane mai. Makaimo i ka wa o Hinawi, aole mea keakea. No Laanui
mai ka Apana 4. ekele inau makahiki ia ia, he mea keakea
ma keia Apana, penei; aole i kii kaohu o Pehu i ka ia o ka loko, ina
i kii i kaohu, alaila aole i noho malaila. Apana 5. wa like me
ke Koliikoli a me ke Koiniko.

Naiaawa Hahikiia. Wa like keia ike me ke Koliikoli.

Maialua 17 January 1850

2699

Miwahi.

Kōhikōhi Kōhikōhiua Ika ike au i hona aina ma ka ili o Nukaiula ma Kawailoa
ma Maialua. Eono mau Apama onā.

Apama 1. 3i Lōkōa

" 2. 13 " ma Kanakuaonā.

" 3. 1 " " "

" 4. 1 Lōkō " Kealapahūiki.

" 5. Pahale ma Lōkōa

" 6. Kuleana pa wala.

" 7. Kuleana pa holo hōnā

Apama 1.

M. Muliwai o Anahulu. H. Pali. M. Kahawai. H. Kahawai.

Apama 2.

M. aina o Kahuna. W. Kahawai. M. Loi paahao. H. Pali.

Apama 3.

M. loi o Kauhūwai. H. Pali. M. Kahuna aina H. kōi aina.

Apama 4.

M. Pahale ma Kaacūwa. H. Lōkō o Kōhikōhi Kealapahūiki. M. Pali
= ma Uunui. H. Lōkōa.

Apana 5.

M. Lohoa. W. Alamui hile. M. Fa o Kahuna. H. Lohoa.

Apana 6.

He kuleana mahe wala e like me ke Koinimo o Holikoli o Poku.

Apana 7.

He kuleana pa hana holoholona on lakou he mui wale, 60 lakou.

Mai kona mau Makua mai ka Apana 1 i ka wa o Kamehameha 1. aole mea keakea. Apana 2, 3, 4. mai a Kuohoa mai i ka wa ma-
-mua aku o ke Emesona mahe ana mai ma Waialua nei, aole mea
keakea. Apana 5 mona no i ka wa amama aku o ke Emesona ma-
-he ana, aole mea keakea.

Kahoeke. Hoohikiia. Wa like pu ke maua ike me ke Holikoli ike.

2425

Puku.

Holikoli Hoohikiia. Wa ike au i kona aina ma ka ili o Omuroki,
ma Haurua Eholu mau Apana.

- Apama 1. 1. Ioi me 2. Auwai, Mowiki, ikeo.
 " 2. 3. Ioo Anahuluuluna ili
 " 3. Hakuahale Anahuluuluna
 " 4. Kuleana ma ka pa uala

Apama 1.

M. Makuuua, W. Iali, M. Loke o Konohekehu. H. Muliwai o Anahulu.

Apama 2.

M. Ioi o Kuaipeiki, W. ke Kahuina aina o Kaao. M. Poulama Kaao.
 H. Muliwai o Anahulu.

Apama 3.

M. Ioi o Hekeo Poulama, W. Ioi o Hekeo Poulama. M. Alanui Aupuni.
 H. Ioi heke o Kaao.

Apama 4.

He kuleana maloko o ka pa uala.

Apama Iua, mai na Makuu mai i ka wa o Kamehameha I, aole mea
 heakea, Apama 2, 3. no Alanui mai i ka o ke Kahuina o W. Hekeoheke, aole
 mea heakea.

Hekeoheke o Konoheke. Ua ike au e like me ke Konoheke ike.

18205

Hokuauani.

Hokikoli Hokuhiua. Ua ike au i kona mau aino ma ka ili o Kaunuiwai
ma Kawailoa, Kaulua, Ekele ma Apama Aina.

- Apama 1. 9 Loi ma Niukukahi.
" 2. 5 Loi me ke kula ma Kaunuiwai.
" 3. 3 Loi me ka Pahale Koho ili.

Apama 1.

M. Mo o Kauakapuka. H. Pali. M. Mo Kahaupau. H.
Kahawai o Anahulu.

Apama 2.

M. kula o Kawawaawa. H. Pali. M. koiu mau loi. H. Mu-
-liwai o Anahulu.

Apama 3.

M. Pa o Laanui, H. Aina o na Ekele. M. Pa o Kekauwa.
H. Muhiwai o Anahulu.

No Laanui mai ka Apama 1, 2, i ka wa o Hinai, aole mea
keakea. Apama 3 no Kaulua a me Laanui i ka wa mamua o
Hinai, aole mea keakea.

Kauahi Hokuhiua. Ua ike ko maua ike.

Holikeoli Iwahikina Ua ike au i hona maia Apama Aina ma ke Aha-
-puna o Kawarua, Waialua.

Apama 1. 14 Loi ma ke Moe Hakaai ili o Lahuimaha a me ke kula
e pili ana.

Apama 2. 16 Loi mo o Kiwa ili o Ukaa & kula.

" 3. 2 Loi ma ke ili o Nauiwaia.

" 4. 1 Loi ma Anakululuna.

" 5. He kuleana ma ke pa mala

" 6. Pahale a me ke loko.

" 7. He kuleana pa holoholona ma Ukaa.

Apama 1.

M. Pali. W. Kahawai. M. na Loi Olopana. H. Pali.

Apama 2.

M. Aina o Maio. W. Kahawai. M. Pali. H. Pali.

Apama 3.

M. Aina o Kahuakani. W. Pali. M. Aina o Kahuakani. H. Muliwai

o Anakulu.

Apama 4.

M. Aina o Kuroka. W. Aina o Kuroka. M. Puhaw. W. H. Pahi.

Apana 3. 1 Loo ma Anahulu.

" 4. Pahala.

Apana 1.

M. Aina o Kalaelima, W. Pa-puana o Waipuhole, M. Loo o Kahawai mo Kaluahi. H. Muliwai o Anahulu.

Apana 2.

M. ke Kewehi o Kamehuakua, W. Kahawai o Anahulu, M. aina o Kaluahi Kahawai mo. H. mo Kawailaumaia.

Apana 3.

M. aina o Kokuulani, W. aina o Moa, M. aina o Lonoakao, H. Aina o Moa. Na hoiki o Iuki ka Helu 3 i ka mea maia ka lili (mama) papa 23. 1899.

Apana 4.

M. Kulekulo. W. ke Kaluahi, M. ke Emersona, H. ke Kalehina, Na Emersona.

Apana 1, 2, 4. mo Kuohoa mai i ka wa o Hinuu, aole mea heakea, No Moa mai ka Apana 3 i ka Mo. 4, 1846, aole mea heakea.

Kuohoa Apohikiia Na like pu ke mauna ike me ke Hinuu.

2925

Neliikutuhulu.

J. Huohra Kōhikūia. Wa ike au i kōna mau lōi ma Kawailoa, a me Paalaa. Eima mau lōi, 4 lōi ma Kawailoa, 1 lōi ma Paalaa.

Apana 1. 5 lōi ma Kawailoa a me Paalaa.

" 2. Pahale ma Kanaeura Paalaa.

" 3. Aina kealo ike o Kōalapii ma Paalaa. Eom mau lōi 1 Pōalima m ke Kōnōhiki mawaena.

Apana 1.

M. Aina Kōalapii, W. Loko Tunahoolapa Kōnōhiki, M. Aina o Mo Hulick, H. Aina o Hāhau.

Apana 2.

M. kula o Emesona, W. Pahale o Kōwāikawaha, M. Alanui Oupuni.

H. Pahale Kula.

Apana 3.

M. Ii o Sumalie, W. Pōalima o Kōnōhiki, M. Mo o Kōhāhāhā,

H. Muliwai o Laukikāa.

Apana 1. mo Lanui mai M. H. 1843 ole keakea. Apana 2. mo Pūpūeale mai i ka M. H. 1844. Apana 3 mo Kōwāikawaha mai i ka M. H. 1845. ole mea keakea.

Kōwāikawaha, Kōhikūia. Wa ike pu ke maua ike.

Hooinoho Arohikiia. Wa ike au i kama mau Apama ma keia mau ili malala
nei ma ke Ahupuaa o Kawailoa, Waialua, Oahu.

Apama 1. Pahale ma Paena.

" 2. 18 Lo'i ma ke ili o Ow moe Kapuakea.

" 3. Pa uala o kaka.

Apama 1.

M. Manui Aupuni. W. Kula o Konoiki. M. Pahale o Kaanaana, Kp.
Pahale o Nana.

Apama 2.

M. moe Istaniku. W. Muliwai o Anahulu. M. moe Kaiaula, K.
Moe Anaitoi.

Apama 1. Mai na Makua mai o kama wahine i ka wa o Kame-
-hameha 1. Apama 2. Mai a Kuroka mai i ka wa o Kama, ake ma
keakea ia ia.

L. Kuroka Arohikiia. Wa ike au e like me kei Hooinoho i kai ae nei.

Kaiaikawaha Arohikiia. Wa ike au i kama mau Apama ma ke ili o Kamaewa,
ma Paalaa Waialua.

Apiana 1. O Lōi Mōo o Nakala.

" 2. Hahuahale.

Apiana 1.

M. Aina o Kepuu. M. Mōo o Uli. M. Aina o Kepuu. H. Aina o
Kepuu.

Apiana 2.

M. Fa Aina. M. Alanui Lili. M. Alanui Aupuni. H. kula o
Haluamane.

No Pipiāole māi ko Apiana 1 i ka wa o Hināu. Apiana 2.
māi ma Makua māi i ka wa o Kamēhameha 1. Aole mea keakia.
Ua make o Puakaliaia i ka M. N. 1848, a ua hoʻi i keia hulanā
me ka ana keiki o Nakamahale.

Ko Hoohikia. Ua luke hoʻi ike me ko Hāiaikawaha.

9951

L. Laamu.

L. Nuokoa Hoohikia. Ua ike au i kona mau hulanā a pau ma keia
māu ili o Hāialua nei.

- Apama 1. Ii'o Kalaupā ma Kamamānui.
 " 2. Ii'o Halehūnui.
 " 3. Ii'o Kamahu 1.
 " 4. Ii'o Kamahu 2.
 " 5. Ii'o Kamahu 3.
 " 6. Ii'o Kuanopū.
 " 7. Ii'o Lautekūna ma Taalua.
 " 8. Ii'o Waikealulu ma Taalua.
 " 9. Ahupua'a o Kawailoa.

Ua loa mai kua mau kuleana ia ia maluna, mai a Pū, mai a Kaahumanu 1, a me Kinau, a e noho aku no malalo o Victoria Kamamānui.

O kōna mau kuleana pōwahi māhi. Eia nō.

- Apama 1. Pahale a me ka lo'i 1.
 " 2. 1 Lo'i ma Kānemelu.
 " 3. 1 Lo'i Kaale Anahulu-luna.
 " 4. Pahale o Pōlā i'i'o Kōkeo.
 " 5. 1 Lo'i o Kaluaokēle Anahulu.
 " 6. 1 Lo'i o Kaao ma Anahulu.
 " 7. 2 Lo'i o Kaluaahuawa Kaupūwai i'i'o.

Apama 1.

M. Lōkole Kūmukukūi. W. Lo'i Kapihēakamāli. M. Pahale o Kōkūcūlani.
 M. P. Aina.

Apama 2.

M. Lo'i o Kāhea. W. Alanui Kūpūi. M. Lōkole Kōkeo. T. Lo'i o Kāpūli.

Apana 3.

M. Anahulu lo'i, W. Lo'i o Kaheka, M. Ke mau lo'i Kaihuakaoi lo'i.
 H. Lo'i o Huaiapaihi.

Apana 4.

M. Lo'i o Helumoa, W. Ili o Oeo, M. Lo'i o Koheriki, H. Pahale o Kalua.

Apana 5.

M. Lo'i o Tamahalo, W. Lo'i o Huaiapaihi, M. Lo'i o Huaiapaihi, H.
 Muliwai o Anahulu.

Apana 6.

M. Lo'i o Kapuki, W. Pahale o Tiki, M. Alanui Aupuni, H.
 Muliwai o Anahulu.

Apana 7.

M. Mo'o o Hanakapuka, H. Pale, M. 3 Lo'i o Kahauwai, H.
 Kahawai o Anahulu.

Aole mea keakea i keia mau Apana 7 mai a Pua mai a hiki
 i kona make ana, mai kona make ana a hiki i ana. Ekele malama.

Hawaii January 18. 1850

7342 & 8883.

L. H. Mooker

Olopana Hōhokūia. Wa ike au i hona mau aina ma keia mau ili malalo nei ma Hawaii.

- Apana 1. Aina kato 2 Loi ma Lahuimoko
 " 2. Aina kato 2 Loi ma Lahuu, uka.
 " 3. 1 Loi o Waa mauka o Puena
 " 4. 1 Loi o Kahou amawana o Puena.
 " 5. 1 Loko Kalaiki ma.
 " 6. 2 Loi ma ka ili o Nupalu.
 " 7. 2 Loi ma ka ili o Hāiāntaula.
 " 8. 10 Loi Moa Hāwāiāmaia i Hāwāiāpoto.
 " 9. 6 Loi Moa Kōhōkūilau & kula.
 " 10. 7 Loi Moa Hūāipāhi Anahulu ili.
 " 11. Pahale Anāiki Anahulu.
 " 12. Pahale ma Lohoa.
 " 13. 10 Loi ma Kealia o keia Apana mau, ake e honaia

ma ke ano kulaana, aka; me he kuai māoli me Emerson me keia utu haaha, hee ma Apana he 13 i kulaana mau.

Apana 1.

Mauka, Moa o Keonea. Kāianā, Hāhāwāi o Anahulu, Mo. Aina o Kōhōkū. Kōhāupoko. Aina Kahu.

Apana 2.

M. Aina, Kauaolo mo Wini. W. Aina o Kulepue, M. Loi paahao
H. Pali.

Apana 3.

M. ko Lala. W. Loi paahao Kaleiohane. M. Palima. H. ko Lala.

Apana 4.

M. ko Kaupai. W. mo Honohikilau. M. Loi Uluapanainii. H. ko

Kama Aina.

Apana 5.

M. kula waiho wale no na mea a pau loa. H. M. H. ua like.

Apana 6.

M. Mo o Koioutaula. W. Kahaui. M. Mo o Kauriwi. H. Aina
o Kealohani.

Apana 7.

M. Aina o Kaawawa. W. Aina o Kaawawa. M. Apana 6. H.
Mo o Kaawawa.

Apana 8.

M. Loi paahao Hanekwatura. W. Aina o Huki. M. Aina o
Kaupai. H. Pali.

Apiana 9.

M. Miroki, M. Pali, M. Anua o Paka, H. Anua o Kaholokai.

Apiana 10.

M. Anua o Kamahele, H. Kaale Loi, M. Moe Kaaos, H. Muliwai
o Anahulu.

Apiana 11.

M. Fa o Emesona, W. Anuu Aupuni, M. Loi Kamele, H. Loi
Kaale.

Apiana 12.

M. Lokoa, W. Fa o Muehi, M. Muliwai, H. Lokoa.

Mai a G. Laanui mai i ka wa o Kaakumanu i, aole mea keakea,
Kanaheleumoku (W) Hoohikiia. Ua like puu ke maua ike me ke Olopana.

4001

Kalo

Kaholokai, Hoohikiia. Ua ike au i kona aina ma Hoohikiia ma Hawaii,
-puu. Ua hoohi no ia Hoohikiia ia Kuloa, ia ka ke Hoohiki o Kuloa
i hoohi iho ai ma ka Apiana 6. Ua hoohi kona kula ma wa hui i ka
hale me

Teleauua, a ua ike na mea ai paau i hona hoole ana.
 Nahaahale. Hoohikiia. Ua ike au ua haalele maale mo o. Hala i
 hona huleana, e like me ke Kahotokeai ike ana, ua hoohoi i ke
 huleana o helo mea keia mea nana i haawi mai ia ia.

468 Kawahamano.

Maaweki. Hoohikiia. Ua ike au i hona mau aua. Eua mau
 Apana ma keia mau aua malalo nei, Kawaitoa, Waialea, Oahu.
 Apana 1. 1. Loo moo Napaula. Ni o Koho & Pahale.

" 2. 1. " " " " " "

Apana 1.

M. Loo o Huluma. M. Ni o Ou. M. Aina o Kekaua. Te Aina
 o Kahakai.

Apana 2.

M. Aina o Luahiwa. M. Aina o Hale. M. Aina o Kekaua.
 K. Aina o Kekaua.

Ua ike au i ke wa o Hamehameha i aole mea heahea.
 Nahaahale. Hoohikiia. Ua like ke mana ike me ke Maaweki.

2749

Nakahuahale.

L. Kuohou. Arohikiia. Na ike au i kona aina, hoohauhi Apana. Ehihu
mai lo'i me he Pahale mai he'i ili o Na'imahole. Hawaiiwa. Waialua.

M. Ana. Mr. Gussick. Kapuamohu. M. Aina Hoola. M. Pa'aina.
Pa'ala. N. Aina Lauhulu.

No Laanui mai kona aina i ke'i wa. Hinaw, aole mea he'akea.
Lahauiwa Arohikiia. Na ike pu he'i ike me he Kuohou.

3790

Olopana.

L. Kuohou. Arohikiia. Na ike au i kona aina mai he'i ma'u ili ma Hawaii-
-wa, Waialua, Oahu.

- Apana 1. 10 Lo'i Mo'o Kapaui.
- " 2. 18 Lo'i Mo'o Nomi ili Lahauiwaho.
- " 3. 2 hula wala ma Niikauila.
- " 4. Kuleana pa wala ma Ukaa.
- " 5. Kula hama'i holo-holona.

Apana 1.

M. Aina. Hawaiiwa. M. Kapauiwa o Anahulu. M. Aina. Haukaui.
N. Pali.

Apana 2.

M. Mo Kamahua. W. Kahawai. Mo Hahikopu. Ho. Pali.

Apana 3.

M. Kahawai. W. Mo Mukauiwa. M. Aina o Koinika. Ho.

Aina o Pehu.

Maui koma mau Makua mai i ka wa o Kamehameha I, aole
mea keakea.

Kamahelaumoku (W.) Kookihia. Wa ike hoi ike me ke Kuokoa.

L305.

Kahalaui.

Lauhauna Kookihia. Wa ike au i koma Apana Aina ma ka ili aina
o Niula, wa hui me ka Pahale ma Kawaita, Waialua mi.

M. Mo Anahulu. W. Ahupuaa o Paalaa. Mo. Pa Aina. Ho. Muliwai o
Anahulu.

Ho Keaumoku mai koma aina i ka wa o Liholihoe, aole mea keakea.
Kehaua Kookihia. Wa ike au i like mi ke Lauhauna ike.

7404

Hoolohai

471

*L. Kuohoa Hoohikiiia Ua ike au i koma aina ma ka ili Kupale, Hawaiiia,
ma Hawaiiia.*

- Apana 1. 10 Loi ma Kupale.*
- " 2. Kuliama ma ka pa wala.*
- " 3. Pahale.*

Apana 1.

*M. Kaimulaula Ii. W. Kahawai o Anahulu. M. Moa o Napunawai.
H. Tali.*

Apana 2.

Ale akaka ma Palena o kua Apana no ka huikau o ma Kanaka.

Apana 3.

*M. Manu hile. W. Pahale o Hoohala. M. Loko o Uka. H. Pahale o Olo-
pana.*

*No Kahalaui mai koma aina i ma ka o Kamahameha II. aole ma
kaaka.*

Kaauawa Hoohikiiia. Ua like koin ike me ka Kuohoa ike.

7425.

Kawelu.

L. Luukoa. Hoohikiia. Ua ike au i kona aina malalo nei, ma keia man ili ma Hawaiiwa, Waialua, Oahu.

Apana 1. 2. Loo & Auwai pe luo & hula ma Ou.

" 2. 1 Loo & hula ma Ou.

" 3. Kahunahale ma Mokuahala laeone ma ka ili aina o Anahulu.

Apana 1.

M. Pa o Mokuo. M. Loo o Mokuuu. M. Aina o Kahuimohi.

M. Aina o Kahuakau.

Apana 2.

M. Kolaniku. M. ke Kaurahi. M. ke Mokuuu. M. Pali.

Apana 3.

Ua puni keia Apana i ke Muliwai o Anahulu, a me ke kai & Lapaone.

No Kahakau mai kona aina i ka wa o Hamakouha II, aole mea keakea.

Kalohua Hoohikiia. Ua like kuu ike me ke Luukoa.

748

Haeawa.

Olopana Hoohikina. Ua ike au i kona mau Aina ma keia mau ili malalo nei, ma Haeawa nei, ma Haeawa, Oahu.

- Apana 1. Kula waike ma Kekue ili.
- " 2. 2 Loi ma Haeawapulo.
- " 3. 4 Loi ma Anahulu.
- " 4. 1 Loi ma Waipulo.
- " 5. 22 Loi ma Haeawapulo.
- " 6. Kula, pa wata, pa hui.
- " 7. Pahale ili o Lohoa.
- " 8. Kuleana pa hohohona ma Uka.

Apana 1.

M. ko Apanana, W. Pali, M. Haeawa, Ho. Aina loi o Haeawa.

Apana 2.

M. Aina o Haeawa, W. Aina o Pahu, M. Aina o Haeawa, Ho. Muliwai o Anahulu.

Apana 3.

M. Aina o Haeawa, W. Apana 2, M. Aina o Haeawa, Ho. Muliwai o Anahulu.

Apana 4.

M. Apana 3, W. Aina o Haeawa, M. Muliwai o Anahulu, Ho. Muliwai o Anahulu.

Apana 5.

M. Aina ike, W. Muliwai o Anahulu, M. Aina o Haeawa, Ho. Pali.

Apana 7.

M. Pa o Haeawa, W. Loko o Haeawa, M. Haeawa, Ho. Pahale o Pahu.

Maia Haeawa mau kona mau Aina i keia mau ili, aole mea hekeia. Haeawa Hoohikina. Ua ike au e like me ke Olopana ike, nua ake au.

25. 17.

Luahiwa.

Kealohua Hoohikua. Wa ike au i kona mau auna 9 lo'i ma Mo'orea, Hu-
-wailoa, ma Kaula, Oahu.

Mo. Ii'o. Lokoa W. Ana o Kaho'olawe. Mo. Kono'ohikua Mo. Ho.
Ana lo'i o Kaho'e.

Mo. Kaho'olawe mai kona auna i na la o Hinai, a'o'i mea ke'ake'a.
Kealohua Hoohikua. Wa ike ke maua ike me ke Kealohua.

See 178. V. 10

L. Huokoa Kōhikūia. Ua ike au i honua mau ama ma Hawaiia, Waiālua.

Apana 1. 6 Lōi ma Kōke.

" 2. 1 Lōi ma Kōke.

" 3. Pāhale ma Kōke.

Apana 1.

M. Ania o Luahiwa. W. Mo o Kōhikūia, Mo. Mo o Kōke. Ho. Muli-
wāi o Anahulu.

Apana 2.

M. ho Napunawai. W. ho Pūhi. Mo. Kōhikūia. Ho. ho Luahiwa.

Apana 3.

M. Pūhi. W. Pa o Kōke. Mo. Pa o Kōke. Pa. Pa. Pa.

Kōi aku ka Apana 1. i ka wa o Kōke, aole ʻōia heke. Apana 2. ma
Kōke mai i ka M. H. 1847. Apana 3. mai a Kōke mai.
Kōke Kōhikūia. Ua ike au i ka ike ʻōia L. Huokoa.

L. Huokoa. Hoohikina. Ua ike au i kona aina ma keia mau ili ma
Hawaiiia. Hialea, Oahu.

Apana 1. Hoemoakuhē Mo'ili'i, Kaluapō 34 Lōi
a me ka Pāli wauke.

" 2. 3 Lōi ma Kapuaka Anāiki ili o Hoohikina.

" 3. Pāhale me mā lo'i ili o Kaluapō.

" 4. Hukana me ka pā uala hui o lākou me ka ili o Uka.

Apana 1.

M. Aina o Koolaha & Pō M. Pāli. M. Pāli. Ho. Hāhawai o Anahulu.

Apana 2.

M. Aina o Hoohano. M. Aina o Hālamahia. M. Aina o Kōkō-
li & Hāhāwa. M. Aina o Mokuu.

Apana 3.

M. Aina o Mupuni. M. Mupuni o Pālaa. M. Loko o Pūhāhāhā.

M. Aina o Oa.

Apana 4.

Hukana me ka pā uala o lākou.

No Aina mai kona aina i ka wa o Hināu, aole meā keakea.
Hialea Hawaiiia. Ua ike ke maua ike me ke Huokoa.

4309

Hawaharomau.

477

L. Kūkoā Kōhikīia. Wa ike au i kona aina pono māka loa o Hawaiia ma Hāialua, Oahu.

Apana 1. 19 Loo ma Hea 1 ihi.

" 2. Pahale ma Hāuhāuhāu.

Apana 1.

M. Aina o Nāhānā. W. Hāhāwai o Anahuluu. M. Nāhānā. Ho. Pali.

Apana 2.

M. Kula o Kōhikīi Victoria. W. Pali. M. Kula o Kōhikīi. Ho. Pali.

Ua kōna mau māka māi i ka wa o Kamehameha I. aole mea keakea i
Olopana Kōhikīia. Ua like pu me ke Kūkoā.

2807

Koa.

Kūaikawaha Kōhikīia. Wa ike au i kona aina ma Hanaleiwa ihi ma
Paalaa. ma ka Mo. Hohe, ma Hāialua, Oahu. Ua huiju ka Pahale me
ma loo 15.

M. Manui Mupuni. W. Kōana Aina. M. Aina o Kāhiki, Ho. Aina o
Ehu a me au.

Ho Ehu māi kona aina i ka wa o Kamehameha II. aole mea keakea i
L. Kūkoā Kōhikīia. Ua like pu me ke Kūaikawaha.

2753

Nakama.

L. Huaka. E hōhikiia. Ua ike au i kona mau āina ma keia mau ili
ma Hawaiiā, Hāialea, Oahu.

Apana 1. Pasike ki ma Kea, Hawaiiā ikeia.

" 2. Kula, Kula iwaika i kula uala, Ua huihu
kia mau Apana, hōhōhōi wale no Apana.

Mo Pali & Maile. K. Pali. M. Pali Kahawai & Anahulu.
Mo Pali.

Mai ma Maikua mai i ka wa o Hannehamcha i, wale ma kiāka.

Olepana E hōhikiia. Ua ike kōu ike me ke Huaka.

Huakaia Irohikaia. Ua ike au i kona mau Apana aino ma keia mau
ili ma Kawailoa me Paalea, Waialeale, Oahu.

Apana 1. 16 Loe me kula ma Kapualoa, Paalea.

" 2. 4 Loe ma Lohes ma Kawailoa me ka Pahale ua huihuia.

Apana 1.

M. Aina Houka. W. Moa Uukane. Mo. Loe Kaopae. Ho. Aina o ke Akupuni.

Apana 2.

M. Loe's Nawahamara & Pa. & Nokuaitani. W. Ili Ou. Mo. Paale & Kalauli.
Ho. Pa Aino.

No Laanui mau kona aino i ka wa o Tinian, aole mea keakea, via ka
Apana 2. Apana 1. no Kapuni mau i ka M. N. 1841.

Ua hoolo mau o Kekauwa i kona kuleana ma ka Apana 1, aole ona
kuleana mahaia, ua waiho ake no ke Irohikaia.

2748.

Naahuelua.

L. Kurokai. Arohikiia. Ua ike au i kono mau aina ma keia mau ili o
Kawailoa, ma Waialua, Ua make o Naahuelua, o kama wahine
o Hualalai kono hoohiina.

Apana 1. 3 Loli me. 2 Puku auwai ili o Holoa.

" 2. 6 Loli me ke kula, Mrs Kapihakaamali ma ka ili o Holoa.

" 3. Kuleana ma ka Pa uala.

Apana 1.

M. Loke o Punahoolapa. W. Aina o Naniuanu. M. Aina o Kaamae.
H. Aina o Makahuahale ili Kaaimakole.

Apana 2.

M. Loipoolima Kelumoa. W. Aina o Kokeiki. M. Aina o Kekau-
-wa. H. Pa o Hokuauani me ke Laanui.

No Kahalau mai i ka wa o Kaahumanu 1, aole mea keakea.

2933.

Kaiaikawaha.

Keliuhuluhulu Arohikiia. Ua ike au i kono mau aina ma keia mau
ili Kananawa ma Paalaa. Waialua.

Apana 1. 5 Loli ma Kama.

" 2. 4 Loli ma Kuleana.

" 3. Pahale.

Apana 1.

M. Manui Aupuni. W. Aina o Pua. M. Aina o Wana. H. Aina o Holoa.

Apana 2.

M. Manui Aupuni. W. Aina o Holoa. M. Aina o Ehu. H. Aina o Konehiki.

Apana 3.

M. kula o Mr Emerson. W. Pahale o Dr. S. Parker. M. Manui Au-
-puni. H. koi Pahale.

Mai o Lupaia mai i ka wa o Kama, aole mea keakea.

Holo Arohikiia. Ua ike koi ike me ke Keliuhuluhulu.

2768

Maio.

Waialua January 19. 1850.

"Kahuionohi Hoohikina. Ua ike ai i kona mau aino Oua mau Apama
ma keia mau ili ma Hawaii, Waialua, Oahu. Ua hana i ka wa
o Hamehameha.

Apama 1. 1. Loi 2. paauku Auwai. Mwa etapaamuku ili o Anahuluale.
" 2. Pahale ma Kokes ili.

Apama 1.

M. Mo o Kihelaw. M. Mo o Kahuio. M. Mo o Lanuhulu. K. Ii o Niunua.

Apama 2.

M. Mamui. M. Pa Aina. M. Ma Hale o Puhene. M. Mamui Kupuni.

Maio o Kahualea mai i kona wa o Kahualea, aole mea keakea.
L. Kuokoa. Hoohikina. Ua ike au i like me ke Kahuionohi. Ua make o
Maio i ka Mo. A. 1848, a wa hoioi i kona mau mea a pau i kana wahi
ne o Mooni, a hele kela wahine o Mooni a mwe hane hou ma Ewa, hoioi
i keia mau Apama 2 ia Keawe, oia keia like.

8412

Konoiki.

L. Kuokoa Konoikiia. Ua ike au i hona aina ma keia mau ili malala
mei ma Kawailoa, Maialua, Oahu.

Apama 1. 5 lo'i o kula ma ka (Mrs) Koolau ili Oloheua.
" 2. kula ma Oloheua o Hale.

Apama 1.

M. Pali. W. Kauhawai o Anahulu. M. Mo'o o Pulepule. Ho. Pali.

Apama 2.

M. Mo'o o Pulepule. W. Pali Kauhawai. M. Ili o Kikui. Ho. Pali.

Ua ka Apama 1 ua kono o Mr Emerson iloko o laila he mau alani,
lemi, kope, a ua hoo kono me i kuleana nona.

No Kuokoa mai ka Apama 1 me ka Apama 2 i ka wa o Kaahumanu 1,
aole me a keakea.

4321

Kahlekiiki.

L. Kuokoa. Konoikiia. Ua ike au i hona mau Apama aina elua ma keia
ili Waipao ma Kawailoa ma Maialua, Oahu.

Apama 1. 4 lo'i me ke kula o Hale.

" 2. Fauhā lo'i me kula ma Nukauila.

Apama 1.

M. Mo'o o Kauhawai o Kaulaaki. W. Po Aina. M. Aina o Kauhakapuka.
W. Kauhawai o Anahulu.

Ua ka Kuokoa mai hona aina i ka wa o Kimoa, aole me a keakea.
Kahlekiina Konoikiia Ua ike au he mau ike me ka Kuokoa.

2800

Kalehina.

L. Kulehira Kookihia. Ua ike au i koma mau Apama aiaa mai kea ili o Kawai-
-puna, mo o Waipaa, ma Waialua Oahu.

- Apama 1. 5 Loo mo Waipaa
" 2. Paupu lo'i ma mo Nukauiia.
" 3. Kakuahile.

Apama 1.

M. Aina o Kahuikihia. W. Pahale o Nuku. M. Aina o Kamaka. Ho. Muliwai
o Anahulu.

Apama 2.

M. Aina o Kahuikihia. W. Pali. M. Aina o Kawahamama. Ho. Muliwai
o Anahulu.

Apama 3.

M. Kapuaa. W. Pa hipi a Mr Emerson. M. Pa hou a Mr Emerson. Ho. Pa aiaa
Mai a Kulehira mai i kea wa o Hinaw, aole mea keakea.

Kookihia Kookihia. Ua ike au e like me ke Kulehira.

See P. 176 & 180.

2896

Kamaka.

L. Kulehira Kookihia. Ua ike au i koma mau aiaa mai kea mau ili o Kawaiiwa ma
Waialua, Oahu. Eiaa mau Apama ma

- Apama 1. Paupu lo'i ili o Kapuaahia.
" 2. 2 lo'i ma Kapuaaka ili Waipua.
" 3. 3 lo'i ma Amaka ili Waipua.
" 4. Kulehira ma kea pa uala, Uka.
" 5. Pahale o Anahuluale ili.

Apama 1. M. Aina o Kaku. W. Pali. Ho. Muliwai o Anahulu. Ho. Pali Olohaa.

Apama 2. M. Aina o Kahuikihia. Ho. Kahuikihia o Anahulu. M. Kapuaaka Loo. Ho. Loo o Kahuikihia.

Apama 3. M. Aina o Kalehina mo Waipaa. W. Pa Mahiaa mo Mr Emerson. M. Ka-
-wailaumaia mo Kulehira. Ho. Muliwai o Anahulu.

Apama 5. M. Papohaku o Alanui. Ho. Muliwai o Anahulu. M. Pa o Kookihia. Ho.
Papohaku.

No koma mau makua mai kea Apama 1 i ma la o Kamakama 1, aole mea
keakea. Oia apama i kea mai a Kulehira mai i kea wa o Hinaw, aole mea keakea.
Kookihia Kookihia. Ua ike au i koma aiaa e like me ke Kulehira.

L. Kuokoa. Hoohikūia. Ua ike au i hōwa maau Apakua auno maau hōwa
mau ili ma Kawailoa, ma Hāidua, Oahu.

- Apāna 1. 12 Mo. o Lānākuakua Lohoa ili;
" 2. 1 Lāi kē ma " " "
" 3. 1 Lohia o Kāohe " " "
" 4. hūla wala mo. o Nūkaūia ili Hāipūlo.
" 5. Pahale ma Lohoa.
" 6. Hūlana ma ka pa wala, Uka.

Apāna 1.

M. Anā o Kealohānu ili Hūpālu. H. Kāpawāi o Anāhulu. M. Mōwāina
o Kōlīkōlī, H. Pāli.

Apāna 2.

M. Anā o Kōlīkōlī. H. Anā o Kāhuna. M. Mī o Mōwāi mo Lūāhūa
ma H. Mūlūwai o Anāhulu.

Apāna 3.

M. Mānuū hē. H. Mānuū iho i kāi. M. Uluū mo Lōmōhikī. H. Lohā
Kōmāpāhū mo Kōlīkōlī.

Apāna 5.

Ua pūni i ka pāpōhāku ma aas a pau.

Māu na mākuā māi i ka wa o Kāmehāmehe 1, aole māi kēkē.
Kāhōkē Hoohikūia. Ua ike kōi ike me ke Kuokoa ike.

7424

Hawaii.

Huohua Kookihia. Wa ike au i kona mau Apama aina ma keia mau ili
mau Hawaiiwa, Waialua, Oahu.

- Apama 1. 7 loi mau Hoopalu.
" 2. 1 loi y Fiki mau Moa Kahuwa, Ukaa ili.
" 3. Pihale mau Ukaa.
" 4. Kuleana pa uala.

Apama 1.

M. Koiriama Hoopalu. M. Muliwai o Anahulu. Ho. Moa Kamehameha.
M. Aina o Kealahou.

Apama 2.

M. Na Loi o Sae. M. Na Loi o Nawaia. M. Na Loi o Kuahana. Ho. Loi
hoce Kookihia.

Apama 3.

M. Maau. M. Papohaku. M. Loko Ukaa. Ho. Papohaku.
No Kealahou mai ka Apama 1. i ka M. A. 1854, aia ma keakea. Apa-
ma 2. mai a Nawaia mai i na loi o Kamehameha II. kona pahala wa loa
mai a Nawaia mai i kona mahe aia mai ia wa mai aia mahe
mahe.

Huohua Kookihia. Wa ike au i kona mau mahe ike me ka Huohua.

3703.

Mo.

L. Huohua Kookihia. Wa ike au i kona aina ma keia mau Mo ma ke
ili o Anahulu, Hawaiiwa, Waialua, Oahu. Ekeu mau Apama aina mahe
ka mo.

- Apama 1. 3 loi Moa Kahu Anahulu ili.
" 2. 2 " y Pihale
" 3. Pa hui uala ma Ukaa
" 4. Kahuahale ma Puaia.

Apama 1.

M. Aina o Kuahana. M. Aina o Nawaia. M. Muliwai o Anahulu.
Ho. Kookihia o Anahulu.

Apama 2.

M. Aina o Fiki. M. Aina o Kehala. M. Pihale loi Kahu. Ho. Aina
o Kahu.

Apama 1.

Aole akaka ma palena o keia pahale no ka pua ole i ka pua.

Mai a Kuohoa mai no kona ana i ka wa o Hunau, aole mea keakea.
Konoheki Kookikua. Ua like kōu ike me ka L. Kuohoa.

8304.

Kalamahia.

L. Kuohoa Kookikua. Ua ike au i kona mau Apama ma keia mau ili
malalo me ka Ahupuaa o Nawailoa, Waialua.

Apama 1. 2 lii Mooha ili Kaipuole.

" 2. 2 " " " "

" 3. 6 " Kapuakea mo ili Konoheki.

" 4. Kalamahale ma Keala.

Apama 1.

M. Mo. Koloaka. W. Pabaau kabakala. M. Aina o Hikii. Ho.
Mulliwai o Anahulu.

Apama 2.

M. Auwai. W. Mo. Aina o Hikii. Ho. kōu moaiwa.

Apama 3.

W. W. Kahawai o Anahulu. M. Aina o Haacawa. Ho. kula o
Kuohoa o Kolanikea.

Apama 4.

Aole akaka ma palena no ka pua ole i ka pua.

Kōu akua he Apama 1. i ka wa o Kakailehi me ka Apama 2, 4,
aole mea keakea, Mai a Lohi mai ka Apama 3 i ka wa o Kakailehi.
Kalamahia Kookikua. Ua like pua ke maia ike me ka Kuohoa.

2830.

Kauahua.

287
At Waialua Januari 2i, 1850.

Kauahua Irohikiia. Ua ike au i kona ~~Opawa~~ Opawa aiva 3 Loi me ke kula ma
kahe i ka puaa ka iwa o Laukikaa, ma Paalaa, Waialua.

M. Loi o Kaulahekei, M. Kakaawai o Laukikaa. M. Pa koo. H. Hanu
hale e kaawale ai o Kekihi.

Maui no Makua maui i ka iwa o Kamehameha I, aole mea keakea.
Ua make kona mau Mahua, a ili mau nona.

Hana Irohikiia. Ua ike au ke mau ike me ke Kauahua.

See 179-170

2832.

Kauahua.

Kauahua Irohikiia. Ua ike au i kona Opawa aiva, ke kula a me ma loi e
ua huihu ma ka mo o Kamehameha I, ili o Laukikaa, ma Paalaa, Waialua, Oahu.

M. Mo o Uluamau. M. Kakaawai o Laukikaa. M. Loi o Kaulahekei.
H. Hanu kaau kaakala.

No Kamehameha I maui i ka iwa o Kamehameha I, aole mea keakea.

Hana Irohikiia. Ua oiaio no kona ike.

2834.

Kakawaiakana.

Kauahua Irohikiia. Ua ike au i kona moa aiva o Ulu ma ka ili o Kamehameha,
ma Paalaa, Waialua, ke paau kaalo o ka mo me kahe kula.

M. Mo Kakaawai, M. Kula o Kamehameha, M. Loi Kaulahekei, H.
Loi Kamehameha.

Maui kona mau Makua maui i ka iwa o Kamehameha I, aole mea keakea.
ua hui ma loi 3 i lawaia o Kaulahekei.

Kamehameha Irohikiia. Ua oiaio no.

2910.

Kahakualoa.

L. Huohoa. Hoohikiia. Ua ike au i kona aina, hoohakahi Apana, oia oia
lo'i 2. ma ka lele o Laukikihuaalua, ma Paalaa, Waialua.

M. Hika aina, W. kula o Halia. M. Aina o Heauremutu. Ho
Aina o Hika.

No Laanui mai kona aina i ka wa o Hinaw, aole mea keakea.
o kona hoolina o Kanekapu keana hunaia.
Kealohua. Hoohikiia. Ua ike au e like me ka Huohoa.

2879

Huaiwa.

Kaulawaii Hoohikiia. Ua ike au i kona moa o Kalawaha o Loi o Kula o Hale.
ma ka ili o Humalie, Paalaa, Waialua.

M. Kaulapulu moa. W. Pa. o Aina. Mo. Moa Humakukui. Ho
Muhuai o Humalie.

No Hinawale mai i ka wa o Hinaw, aole mea keakea.
Kealohua Hoohikiia. Ua oia i ka moa hoike.

8824.

I. W. Hekipi.

Maia Hoohikiia. Ua ike au i kona mau Apana Aina ma Waialua, Oahu.
ma keia mau ili malalo nei.

Apana 1. 5 lo'i moa Heaohia ili Halia o Kula.

" 2. 1 " " Kaulakukui " Laukikihua.

" 3. Kahuahale ma Laukikihua alia.

Apana 1.

M. Mooki moa. W. Moa Kanemoku. M. Moa Likue. Ho Moa Pehukikiiki.

Apana 2.

M. Loi o Laholewalewa. W. Muliwai o Laukikihua. Mo. Moa o Kealohua.

Ho. kula o Kauhawale.

Apana 3.

M. Ka Hale o Kauhawale. W. Moa o Kealohua. Mo. Paalaa. Ho. Kula
o Hoohikiia.

Apana mua ma Kaulawaii mai M. A. 1845. Apana 2. Mai a Kauhawale.
M. A. 1845. Apana 3 mai a Kealohua mai M. A. 1849.
aole mea keakea mai ia Hekipi no keia mau Apana.

Ma o.

Haitaleaia, Irohikiia; Wa ike au i ike me he Hana ike.

2922.

Meruachine.

*Kalawaiakamoa, Irohikiia. Wa ike au i koma mau Apama aina elua ma
ha i i o Hanauewa, ma Tualawa, Waiiuea, ma he Morama, Kahe.*

Apama 1. 3 ike me kula.

" 2. 1 ike o Hale makai mo Tohakuoa.

Apama 1.

*No, Loo o Kuaawa, He Tuli laau kalakala, He Pa o Kuauli, He Lote
o Kuaalohu.*

Apama 2.

He Kula Irohikiia, He Loo Kuaakai, He Pa aina, He Kula o Kuaakai.

No Pupaale mai i koma o Tuiwa, ake me kahe.

Hana Irohikiia, Wa oiaio kama heke.

2696.

Wana.

Kualohua Hoohikiiia. Ua ike au i kona mau Apana ma ka ili o
 Hale ma ka Mo o Pulele, o ka Hale no Pahukauila o Hale ma
 Paalaa. Apana 1. 8 Loi

" 2. Pahale.

Apana 1.

No. Pulelelua Mo. W. Pahukiiiii Mo. Mo. Mo. Lohuni. Ho. Muliwai
 Laukikoa.

Apana 2.

No. Mo. Lihue. W. Kula. Aupuni. Mo. Kula. Pahukauila. Ho. Loi
 Pahukauila.

Mai na Makua mai i ka wa o Kamuhameha 1, aole mea heheka
 vaia.

Kaiama Hoohikiiia. Ua viai kona ike, pule no kou.

Hahamoni. Hooheia. Wa ike au i kona apana, aia 2 loi me ke kula ma ka
Moa o Hoolu, ili o Kalii, Mupuna o Paalaa, ma Haaalea. Oahu.

M. heko Puanuu, M. Pa'ama, M. na kei o Hoo, H. Leukinaa Muliwa

Mua o Hahawaawa mai kona apana i ka M. 4: 1845, aia me a hea.

Hahamoni Hooheia. Wa oiaio ma kona hea.

Hahamoni Hooheia. Wa ike au i kona apana ma ka Moa o Pahukii ili, ma
ka ili o Kalii ma Paalaa, Waialua, 2 loi me kula.

M. Anna Mooki ma Haaalea. M. ke Hekepi me Lapahua. M. loi
pua. H. Hoo o Paalaa.

Mua o Hahawaawa mai i ka wa o Hoo, aia me a hea.

Hahamoni Hooheia. Wa oiaio ma kona hea.

L. Kuroka Hōhokūia. Wa ike au i kona aina eua mau lei ma ka ili o Anahulu. Mo. Kamakaha ma Kawailoa, Hāialea.

Mo. Aina o Pō. W. Aina o Kuroka. Mo. Aina o Kuroka Hui'ipaku.
H. Muliwai o Anahulu.

Mai o Kōkuaulani mai i ka M. A. 1845, aole mea keakea ma.
Kōmika. Hōhokūia. Wa ike ke maua ike.

2727.

Iuu.

Kulpa Hōhokūia. Wa ike au i kona mau Apana aina ma Hāialea, Kawailoa, ma ka ili o Uka.

Apana 1. O lei mo Kamahumua ili o Uka me keia me Fakale.

" 2. 2 lei ma ka mo Kōmika ili o Lohioma.

" 3. 3 lei ma ka mo Kōkuaulani " " "

Apana 1.

Mo. Pō Aina. W. Mo. Kulewa. Mo. Loko o Uka. H. Mo. Kōkuaulani.

Apana 2.

Mo. Aina o Lihilehua. W. Aina o Kulewa. Mo. Aina o Lihilehua. H. Aina o Kuroka.

Apana 3.

Mo. Aina Opana. Aina o Kōkuaulani. Mo. Aina o Kōkuaulani. H.

Mamui.

Mai o Kōkuaulani mai ka Apana 1. i ka wa o Kamahumua 1. Mai o Lihilehua mai ka Apana 2. i ka wa o Kōkuaulani. Mai o Kōmika mai ka Apana 3. i ka wa mo Kōkuaulani, aole mea keakea.

L. Kuroka Hōhokūia. Wa ike au i kona e ike me ke Kulpa, wa hema hema ike ka ina o Kamahumua, o Kamahumua ka pua.

L. Kūstora Kōwhiriā. Wa ite au i kōna aima Kōlu mai Apāna mā heia
mai ihi mā Hawaika, Waiārua.

- Apāna 1. Pāhale 3 Ioi 3 heia Ihi o Anahulu.
" 2. Ioi Whirau mā heia Ihi o Anahulu.
" 3. Ioi mā heia Ihi o Mōkai.

Apāna 1.

M. mā Ioi o Whirau 3 mā Ioi o Pātana. H. mā Ioi o Whirau. M. mā Ioi o
Whirau o Kōwhiriā. H. Kōwhiriā o Mōkai 3 Mōkai heia.

Apāna 2.


M. Ioi mā Pāke. M. Ioi mā Kōwhiriā. M. Mōkai o Kōwhiriā. H. Kōwhiriā.

Apāna 3.

M. Ihi o Kōwhiriā. H. Kōwhiriā mā Kōwhiriā. M. Ioi o Mōkai. H. Ioi mā Kōwhiriā.

Ma Ioi 3 mā heia Apāna 1, mā i a Lōkōhe mā, o heia pāhale he mā
heia mā heia Pāke, mā a Lōkōhe mā heia Apāna 2 3, i heia mā o Kōwhiriā
o mā Kōwhiriā mā, o heia mā heia o Piliipi he mā heia Pōkōhira, he mā heia
heia mā heia mā, a mā mā heia mā heia mā, mā mā a Mōkai
mā heia mā, mā mā heia mā.

Kōwhiriā mā heia Kōwhiriā. Wa mā heia L. Kōwhiriā mā heia mā.



L. Huahua Prohibitiua. Ua ike au i kona man Apama aiaa Etohu ma keia man ili ma Haaculo, Haialua, Oahu.

Apama 1. E lo'i ma keia ili o Puama ukou & kula.

" 2. " " " " Kahala

" 3. Kuleana pa wala, Uka

" 4. Kahiakale ma Puamaka'i.

Apama 1.

M. keia moanaa Kawailaumaia. W. Na lo'i o Haukai & Laka, Mo. keia, me ke Laka, H. Pali.

Apama 2.

M. ama o Kaholokei. W. lo'i Hakou mo (L.H.) Mo. lo'i mo Kealohani, H. lo'i Nauahi.

Aole maopopo ma palena o keia Apama 3 me keia Apama 4. Mai ma Makua mai i keia wa o Hinano, aole mea keakea mai ia id.

Kahuna Prohibitiua. Ua iaii kea hoike ana ae mai a L. Huahua -

L. Kuokoa, Koohehikii. Ua ike au i hona mau Apiana aiaa eiaa ma
 keia ili o Hawaiiia, o Uteru, o me kea ili o Holoa, Waialua, Oahu.

Apiana 1. 3 lo ma kea ili o Holoa.

" 2. Hula pa wala ma kea ili o Uteru.

Apiana 1.

M. Kaniiani, W. Ahupuaa o Paalaa, M. Niwa o Nautana.

M. Aina o Naahuelua.

Apiana 2.

Aole akaka ma palena o keia Apiana no kea huikeu.

Uai o Kahalaui mai i kea wa o Keteauluohi e noho Kuhuina
 ana, aole mea keakea.

L. Kuokoa, Koohehikii. Ua ike au i hona mau Apiana ekolu ma
 keia ili o Uteru, Lohoa, Hawaiiia ma Waialua.

Apiana 1. 17 lo ma kea mau Kahaalea ili Lohoa.

" 2. 1 " " " Manini " Uteru

" 3. Katurahale ma Halewa.

Apiana 1.

M. aiaa o Makuku, W. aiaa o Makahi, M. aiaa o Makahi, H.
 Kahawai Anahulu.

Apiana 2.

M. pa aiaa, W. pa hui wala, M. Loke o Uteru, H. Mui
 Manini-kei.

Apiana 3.

Aole akaka ma palena no kea pa ole ia.

Uai Mui mai i kea wa o Keteauluohi e noho Kuhuina ana.
 aole mea keakea.

Kapule Koohehikii. Ua oiaia ke L. Kuokoa i wite ana.

L. Huahua Hoohehuia. Ua ike au i kona loi i ma hea ili o Mootehi, ma hea moe Hahiehepe. Haaiaioa, Haaiaioa.

Mo. Aina o Hahaione. Hahaione ili. Mo. Aina o Hahaione. Mo. Aina o Hahaione. Mo. Aina o Hahaione.

No Hahaione mai kona loi i. i hea wa o Hahaione, aole mea heakea. Hahaione Hoohehuia. Ua oiaia ma olele a L. Huahua.

L. Huahua Hoohehuia. Ua ike au i kona Apiano aia. Eiaia loi ma hea ili o Hahaione, ma Hahaione, ma Hahaione.

Mo. Aina o Hahaione. Mo. Aina o Hahaione. Mo. Aina o Hahaione. Mo. Aina o Hahaione. Mo. Aina o Hahaione.

No Hahaione mai i hea wa o Hahaione. aole mea heakea. Hahaione Hoohehuia. Ua ike au i like me hea Hahaione.

2912.

Kēpuni.

Waialua January 22. 1850.

Leleahina Hoohikina. Wa ike au i kona Apana aina hookahi, oia ike
 mau iwi ma ka ili o Kualapuu, ma Paalaa, Waialua.

No. Nooiki Ii. W. kula o Kumuale. Mo. auna o Chikookahu. Kp.
 kula o Kumuale.

No. Heleehuluhulu mai kona aina i ka M. H. 1846, ahe mea hekeka.
 Chikookahu Hoohikina. Wa ike kiu ike me ke Leleahina.

3806.

Lakawalu.

Huikooa Hoohikina. Wa ike au i kona Apana aina hookahi, oia ike
 ike iwi ma ka Moaaina o Uluwau ma ka Ii o Laukikaa, ma
 Paalaa, Waialua, me ke kula a me ka pahale.

No. W. Kahuwai o Laukikaa, Mo. ke Kumualehu aina, Kp.
 ke Alanui.

No. Haaunui mai kona aina a i ka wahinekanomake mau
 a Haaunui mai.

Huikooa Hoohikina. Wa ike kon ike me ke Huikooa.

2687.

Leleahinā.

ʻEauloaui ʻAohikiū. Ua ike au i kona mau ʻĀpana ʻĀina 2, ma ka
 ʻĀina ʻĀina, a me ka ʻĀina o Pauhauila, ma ʻĀina, ʻĀina.

ʻĀpana 1. A loʻi me ke kula me ʻĀina ma ka ʻĀina o ʻĀina.

ʻĀina ʻĀina.

ʻĀina 2. ʻĀina ʻĀina o ʻĀina o Pauhauila.

ʻĀpana 1.

ʻĀina ʻĀina o ʻĀina ʻĀina ma ʻĀina. ʻĀina kula o ʻĀina. ʻĀina ʻĀina o
 ʻĀina. ʻĀina ʻĀina o ʻĀina.

ʻĀpana 2.

ʻĀina ʻĀina ʻĀina o ʻĀina. ʻĀina o ʻĀina. ʻĀina ke kula. ʻĀina
 ke kula.

ʻĀpana 1, maʻi a ʻĀina maʻi i ka wa o ʻĀina. ʻĀpana 2,
 maʻi a ʻĀina maʻi i ka wa o ʻĀina, ahi me ka ʻĀina i ka
 ʻĀina (ʻĀina) ʻĀina. Ua ike au me ke ʻĀina i ka ʻĀina.

Kaunoihiwi. Kōhōkūia. Wa ike au i kōna mau Apāna 2, mai keia mau ike
o Paalawa malalo nei mau Kaialua.

Apāna 1. 1. Iori Mōo. Kaahakūe. Iki o Kealapū.

" 2. Kahuahale " "

Apāna 1.

Mō. Iki o Lautikāwa, Mōo o Mōoiki. M. Kūla o Kāliu. Mō. Mōo o Manamāna.
M. Kāhawai o Lautikāwa.

Apāna 2.

Mō. Ma Aupuni. M. Mōo o Māpū. Mō. Mōo o Paehae. M. Muliwai
o Lautikāwa.

• No Kōiawele aole mai keia Apāna 1 i kōna wa i heli mai ai o Ke-
kuanāwa i Kōiākea nei mo. M. 1846, Apāna 2, mai o Kōhōkūia mai i
i kōna wa o Kōhōkūia 1, aole meā keākea i kōna Apāna 1, o keia Apāna
2, wa keākea ia o Kōhōkūia me ke kōna o keia keākea ana,
a ke kōhōkūia nei mo Keawemuku, wa pāu ke keākea ana.
Kōhōkūia. Kōhōkūia. Wa ike au i kōna mau Apāna 2, mai keia mau ike
o Paalawa malalo nei mau Kaialua.

2813

Haulaniwi.

Namakaahaa Hoolihiia. Ua ike au i kona mau Apana ama 1 Mo.
kahuahale, ma ka ili o Kumalii, ma Paalaa.

Mo. Mo. o Kahui. He he pa aina. Mo. Mo. Kalaawaha, He.
Mo. o Kihue no Hoolihiia.

No Uaana mau i ka wa o Hoolaniwani, aole mea keakea i
kona ama.

Halewawa Hoolihiia. Ua like kou ike me ke Namakaahaa.

8826

Katalalea.

Halewawa Hoolihiia. Ua ike au i kona mau Apana ma ka Mo. o
Mooiki, ma Paalaa, 5 lo'i.

Mo. kahuahale o Lautikaa. He. Mo. Kalaawaha. Mo. Muliwai o Lau-
-kikaa. He. He. o Kalia.

No Hoolaniwani mau kona aina i ka wa o Hoolaniwani, aole
mea keakea i kona hoolani.

Lapahulu. Hoolihiia. Ua ike au i kona aina o like me ke Hale-
-wawa ike au.

7376

Halewawa.

Namakaahaa Hoolihiia. Ua ike au i kona mau Apana aina 2, ma ka ili
o Kalia ma Paalaa, Hoolaniwani.

Apana 1. 5 lo'i me ke kula ma ka Mo. o Hanalei.

" 2. hehe me ke kahuahale ma ka Mo. o Kumalii, ili o Kalia
o Apana 1.

Mo. kula, Kumalii no Mo. He. Lo'i kula Hoolaniwani. Mo. kahuahale o
Hana. He. Mo. o Kihue.

Apana 2.

Mo. Mo. o Hanalei. He. kula o Kalia he ili. Mo. Mo. o Hoolani-
wani Hoolaniwani. He. Muliwai o Lautikaa.

Aole au i ike i ka mea i lona i kona ama.

Katalalea Hoolihiia. Ua ike au i kona Apana 1, ma lona mau
o Polihua mau kona aina, aole mea keakea i kona Apana 1,
ka Apana alua, aole akaka au.

Huikou Arohitia. Hei mo Halesawaawa hea tika o Tiamore, o he kahuaka
 he he kaka, wa heakea ia wa tika mo Tictoria, o he apana 2 ia he tika oae.

2939

Arohalahala.

Huikou Arohitia. Wa ite au i kona mau apana aina malalo iho nei, ma
 hea ili o Aapii, ma Paalaa, Havalua.

Apana 1. I lo'i ma hea mo o Hameleu, ili o Hualie mo he kula.

" 2. I lo'i ma hea ili o Aapii

" 3. Hahuakale ma he kula o Hualie.

Apana 1.

M. Mo, Humeleu. H. wahi kula o Hualie, M. Mo o Hualie, H.
 Hualie o Hualie.

Apana 2.

M. Moakua. H. kula o Hualie. M. Laukuaa H. Lo'i, Lopa.

Apana 3.

Wa puni i he kula o Hualie.

Wa hea kona aina i he wa o Hameleu ma taita mo, ake
 ma heakea i kona kula.

Huikou Arohitia. Wa oia hea hea ma Aroha.

2920.

Hika.

Heawemuku. Arohikina. Wa ike au i kona mau Apana aima ma ka ili
o 'Ealahii, ma ka ili o 'Huumale.

Apana 1. 2 loi Mo o 'Nahae ili o 'Ma'ia.

" 2. 1 loi me ke kula ili o 'Huumale.

" 3. 'Eahuakale ma ka ili o 'Huumukuku.

Apana 1.

Mo. Mo. o 'Ma'ia ma 'Eohatahala. W. Mo. o 'Moo'ia ma 'Kaukapu.

Mo. Mo. o 'Eahuakale. 'E. Muliwai o 'Lilikihua.

Apana 2.

Mo. he loi koke. W. Mo. o 'Huumukuku. Mo. Lalahina. Mo. Mo.

'Kaukapu. 'E. he Muliwai.

Apana 3. Wa pumi i ke kula.

Wa loa kona aima mai au aku i ka wa. 'Eahuakale 2, ake
mea keakea i kona aima mai a wa mai.

Lalahina. Arohikina. Wa ike au e like me ke Heawemuku ike au.

Kaleowawawa Arohikina. Wa ike au i hona aina 6 lā ma ka mo. Pūkeawe,
 ili o Kalia ma Paala. Kōkahu Opuna aina.

M. Mo. Aroulu. M. Mo. Pūlulu. M. M. Kōkawa i Lautikaa.

Wa loa hona aina mai a Pōkua mai M. S. 1846, ake ma ka
 -ka i hona mau hula.

Kalalea. Arohikina. Wa oia i ike me kō ike.

See 179 V 10

Kuhua Arohikina. Wa ike au i hona mau lā i, Mo. Kahakauia, ili o Lau-
 -kua.

M. Mo. Pūnawai. M. Mūlūwai. Lautikaa. M. Ma Anūmū. H. Mānū
 me pali laua kaalaka.

Wa loa hona aina mai a Kānūi mai i ka wa. Kaakumānū 2.
 ake ma ka kea i hona hula.

Kahiko Kōhūi. Wa ike au i ike me ka Kūka ike and Jela hō.

2851.

Nu.

Hawomuku Arohitiia. Wa ike au i kona mau lei 4. Mo. Manama-
na. Ii o Kadapii ma Paalaā. H.

M. Mo. Kaahaike. H. kula. Hali. M. Mo. Eumamoc. H.
Muliwai o Lautehua.

No Kuliakulubulu ma kona aima, ko Kuliakulubulu o Heine-
-lawahe M. H. 1846, aole mea heakea i kona huleana.

Hikookahi Arohitiia. Wa ike au e like me kona ike.

2854

Hikookahi.

Huolera Arohitiia. Wa ike au i kona Apanā aima 2 lei, Mo. Kapii,
Ii o Kapii me ke kula ma Paalaā. Ahupua.

H. H. Aupuni. H. kula o Haleawaawā. H. Moovina o
Kapii. H. lei no Kauni.

No Ahuaka mai kona aima i kea wa o Waakumanu h. aole mea
heakea i kona aima.

Hawomuku Arohitiia. Wa like kōu ike me kona.

2795

Habitua

599

Maui Habitua. Wa ike au i kona Apuna aina, i ke mo. Kumuputi, Ii.
Kapaala, Ahupuaa o Paala.

Mo. Mo. o Waiaimalo, W. Mo. o Kumuputi, Mo. Mo. o Haliwa, Ho. Ii.
Kaluakoa, Ahupuaa o Kawala.

Ua i kona mau Mauna mai i ka wa, Kamahamcha, aole hoi
he mea heahea i kona kulanā mai ia wa mai.

Haha Habitua. Wa ike hoi ike me kona.

2746

Namakaohua.

Lelahuia Habitua. Wa ike au i kona Apuna aina me ke kula i ke
Mo. o Kumuhau, Ii. o Hali, ma Paala.

Mo. kula o Kalouana, W. Ii. o Hali, Mo. Aina o Pulehu ke hoi,
Ho. ke Kalouana ma aina.

Ua loa kona aina mai a Nahuina mai i ka M. H. 1846.
aole mea heahea i kona kulanā.

Kalouana Habitua. Ika hoi ike i ike me kona.

7374

Kapule.

Pale Habitua. Wa ike au i kona mau Apuna Aina i ke Mo. o Kaha,
Ii. o Kaha. Kawala, Kailua, he pahale heahehe mo ke ike o Pu-
-manu

Apuna 1.

Mauna, Ii. o Kaha, Ho. Ii. o Kaha, Mo. Kura o Kahihele.
Ho. Ii. o Kaha.

Apuna 2. Kahihele o ma Pumanu, Kawala, Kailua, Kaha.

Mo. W. Mo. Wa puni i ka papohaku. Ho. ke Ii. hale.

Ho. Kaha mai i haawi ia ia i kona aina aole mea heahea
Kaha Habitua. Wa ike hoi ike me ke Pale.

10729

Pala.

Hukoa Aohikiia Wa ike auu koma Apama aimo I lo'i me ka auwai.

Mos. Kahilalepa ili. Hoho. Kawailoa. Hailua, Oahu.

Mo. Ili. Hoho ka Hauwa. H. lo'i. Kahauli Mos Kahilalepa.

Mo. Iwahao. "Kawo" ka inoa. H. pa aimo.

Wa loai koma aimo mai a Kahalani mai i ka iwa.

Kahumanu s. aole ma kaka i koma kuleana.

Kapule Aohikiia. Wa ike koi ike me ka Huihoo.

2794

Kalauli

Lalulahi Aohikiia. Ua ike oia i ke Kalauli aina ma Paalaa Iki o Iana-
-uwa, mai kona wa kamalii mai 2 Apama.

Apama Mui. 2 loi me ke Kahunahele.

M. ke Kaulahele oia, M. ke Manuu o Lantikaia, M. ke ke
Kauhiki wahi Kahalohele. H. o Kahalohele.

Apama 2. 1 loi oia Kamauwa, o kei ka iioa o ka loi.

M. ke Alanui hele kaupale. H. ke pali. M. ke Kamauwahele loi,
H. ke kula.

No Kapahele kahakulani mai, mai a Kamahelehele mai. Ua amau
oia mai a manawa mai.

Hooke 2. Ua hooke o Kamahelehele, Ua ike kona ike me kela hooke.

2862

Kapahelehele

ma Kalahelehele Paalaa.

Kapahelehele Kapahelehele. Eiaa loi.

M. ka aina o Kapahelehele. H. ka loi hele o ke Kauhiki Kaula, M. ke
Kamahelehele Kaula 2. H. ke Kapahelehele o Lantikaia.

Ua hana mai keia oia mai kona manawa Kapahelehele mai, oia ka wa o
Kamahelehele 1, aole mea hana i kahea a hiki i keia wa.

Hooke 2. Kapahelehele. Ua ike ke hana ike me kela hooke mau.

10728

Kapahelehele

Kapahelehele hooke, ma keia Iki oia o Kalahelehele, ma Paalaa.

1. Kapahelehele oia oia o Kapahelehele hele.

M. ka aina o Kapahelehele. H. ke Kapahelehele. M. o Kapahelehele 1. H.
ke Kapahelehele oia oia o Kapahelehele.

Apama 2. Kapahelehele o Lantikaia. ke Kapahelehele.

M. Kapahelehele. H. ke Kapahelehele (oia ka Kapahelehele, oia ka
Kapahelehele). H. ke Kapahelehele hele.

Mai a Kapahelehele mai i ka wa ia Kapahelehele, aole oia kehea ia
i ka wa ia mai oia.

Hooke 2. Kapahelehelehele. Ua ike kona ike ma me kela hooke mau.

Kahiapo.

Hiko o Makai. Ua ike oia i ka aina o Kahiapo, o Lihua ka Moaia.

M. ke Likipi aina. H. Kaalamii. Komenulu ka moa o ka
Aina. M. ke Kawailoa aina. H. ke Kaharouii. Pahuhii ka aina.

Mai hana mau kupuna, a ma Makua a hiki mai ia ia, aole
mea heahea ia ia a hiki i keia wa.

Hiko 2. Kaupukunahua. Ua like hana ike me Paakai i keia
mau loi.

3414 B. Puaiki.

Ua ike oia hana huleana i Kaiaikawaha, aole i keia mau, ua haule paha!

Hoa ka hiko. Ma ka Iu. Holo ma Kawailoa ke Puaka aina loi, a ma
Paalaa ka pahale.

Aina ma.

H. ke Nautuna aina. H. o Kahakahuna Moaia ma Paalaa.

H. o Kahakahuna mo. H. o Kaimakole. Iu aina o Kahakahale.

Pihale 2. Ua ma Paalaa, he kahakahale mo.

Mai hana mau Makua ma a hiki i keia wa, aole mea heahea.

Hiko 2. Hahui, Ua like ka ike me ke Hoa ike.

2811. Kahui.

Huaka (Hohokua). Ua ike au i hana aina ma Moaia o Avakuhulalo
ma Kawailoa. Ua Aina

Ua ka aina ma, he mau loi, Auwa.

M. ke Huluhuluhulu, a me ke Likipi aina, H. ke Likipi aina a
me Kumanu. M. ke Hanoma aina, o Laupulu. H. ke Heawe a me
ke Huaka aina.

2. Kahakahale e pili ana ma Niua oia ka hana ma Kawailoa mo.

Mai a Huaka mai hana ma M. H. 1841, mai, aole
mea heahea i keia aina a hiki i keia wa.

Hiko pau. Fakona. Ua ike oia ua like hana ike me ke Huaka.

10690

Taakonia.

Hoike o Teia, ka mui i ike o hea mwan aua, aia ma ka ili o Hanauwā i Pa-
 -lani. Haahake ka mwanā, na huipū me ka hāle o lei o hea mwanā
 M. Kōmēnū ke Kāipū aia. W. Launūatākala. M. Te aia, Pāli, a ma
 ke Ahauāka. Ep. ke Ukaāka.

Ua lona ia ia (M. H. 1841), maia a Teupacale maia, ma ke Kōmēnū
 aia ma ka hāle ia ia maia ia ma maia.
 Hoike 2. Kāipū.

1805

Kāipū.

Hoike o Teia, ka mui hōike maia Hoike aia ma ma Hanauwā kaia,
 ma Kāipū kaia.

Aia 1. Hanauwā ka ili o Kāhāloha, ka mui o kōma mwanā,
 M. ke ke Kōmēnū kaia. W. ke Kāhāloha aia, M. ke ke Kō-
 -mēnū kaia. Ep. ke Kūla o Epeli.

Aia 2. O Hoike ka mui Lei 1.
 M. ke Kāhāloha. W. Kūla o Epeli. M. Aia o Kāhāloha lei,
 Ep. Kūla aia.

Hoike 3. Hoike ka mui ma kaia hōike i ke Teupacale
 kaia.

Maia a Hanauwā maia i ke ma Hanauwā; aia ma ka hāle i kōma
 maia maia maia.

Hoike 2. Taakonia. Ua like kōma ike ma ke Teia ike.

4722

Hoheka.

Hoheka o Hohekaui o Hohekaui. Wa ike au i kona mau ana, ekehi ana
ma Ukon ka ili ma Kawailoa, o Hohekaui ka moana. Loi 6, ma
pili ke kula me ka pali.

M. Lokoche o Hohekaui. Wa auwai ana. Mo. Moana Hohekaui mo Tala
ia ana. Ho. Pili.

Apana 2. Ma ka pa hui Ukon 2. Ni hana ma ka ili o Ukon.

Apana 3. Hohekaui. M. Ho. M. Moana. Ho. Pili.

Ma ma Moana mai keia mau ana a hooi mai ia ia, aole mea
hekeia ia ia.

Hoheka 2. Hoheka. Wa ike hooi ike me ke Hohekaui, Wa hohekaui,
keia hoheka.

2849

Hohekaui.

Hohekaui. Wa ike au i keia mau ana ekehi ma ke Hohekaui o
Kawailoa ma ka ili o Hohekaui, o Hohekaui ka moana. Loi 1, ma
pili ke kula me ka pali.

M. ke Moana ana o Ho. M. ke Hohekaui ana o Hohekaui.

M. ke Moana o Hohekaui. Ho. Hohekaui ana o Hohekaui.

Ma. Hohekaui. Loi 25, a ke wahi kula hekehi kula.

M. Hohekaui Moana o Hohekaui. Ho. Pili. Mo. ke Hohekaui ana.

Ho. Hohekaui o Hohekaui.

Hohekaui. Pili ma Hohekaui.

Pili 4. Hohekaui ma Hohekaui.

Ma keia mau ana Moana mai ma, a hooi mai ia ia, aole
mea hekeia mai ia ia a hooi i keia ia.

Moana hohekaui, ma hohekaui. Wa ike kona ike me Hohekaui.

2926

Kahakawai.

Makunani. Hoohikina. Ua ike au i keia mau aina ekehu ma Haurailoa, Lohia
mau ma keia ike o Hohe, i Haurailoa. Ua ike au ma Hohe i Ouwai.

M. Alanui hiki a hiki i ke mahe wahi. M. Paula. Mo. Hoheonui ke
ke Hauwa aina. Ep. ke Lannauw aiwa.

Apana 2. Pahui ma Utoa, Uua Iki uala

Pahuhale 3. He wahi hui me Haurahi a me Olopana aiwa.

M. ke Olopana hale. M. ke Alanui. Mo. Utoa. Mo. ke Haurahi hale.

Ua lona ia ia keia mau aiwa mai ma Makunani mai, ake ma
keatea mai i keia mau aiwa.

Ua hoohikina o Hohe, Ua ike hoi ike me ke Makunani ike.

10769

P. Phe.

Hohe Phe i Hoohikina. Ua ike au i ma aiwa ekehu o Phe ma Haurailoa
iwa ma. 1 Apana ma Anahuluwua keia ike.

M. ke Ensona aiwa. M. ke Ensona pa o. Mo. ke Pahuhale aiwa.
Ep. Muliwai o Anahulu.

Apana 2. Pahui ma Utoa.

" 3. Pahale, M. loko o Utoa, M. Palepa. Mo. ke Alanui, Mo.

Hapikahipihawilaua.

Ua a Ouwai mai keia Haurahi ai Alanui i keia wa o Haurailoa, ake
ma keatea ia ia a hiki i keia wa.

Hohe 2 o Kahakawai hoohikina. Ua ike hoi ike me ke Phe ike.

2768 B.

Kaua.

Kahakawai Hoohikina. Ua ike au ekehu aiwa o Maia ma Utoa, Haurailoa.
Apana 1. Huiwa keia ma 7 loi, wa hui ma keia pa.

Mo. Mo. o Hoheke no Palea. M. kahawai o Anahuluwua, Mo. ke ke
Hoohiki loi Kahakawai, Ep. Pale.

Pahui 2. Ua ma ma Utoa walohe o keia pa uala.

Pahale 3. Ua ma ma Utoa wa huihu me ke Hoohikina ma
wahi.

M. Alanui. M. ke Hoohikina hale, Mo. Pa a me ke Alanui, Ep.
ke Olopana pahale.

Choke, Irohikiia, o Kalapaku. Wa ike au Ehū Apana aino, o ka mua o
Kumupale ka inoa, Ii o Nanauea Eitew lo.

M. ko Kāiāikawāha aino. M. ko Iro aino. M. ko Kōpaku aino. Kō
ko Iro aino o Kalualepo.

Apana 2. O Hameloko ka inoa 1 lo i a me kahi kula.

M. ko Iro Kōia. M. ko Māi lo. M. ko Iwakāhāwai lo. Kō. Auwai wai.

Apana 3. Kahuahale maloko o ka pui hou.

Māi na Mākua, māi ka wa iā Hamēhamēha 1, aole mea wana i
keakea māi.

Māi Irohikiia. Wa ike au o like me ko Kalapaku ike au.

4312

Kiliie.

Kēalohani Irohikiia. Wa ike au i keia māi Apana aino eua

Apana 1. Kāhākahuna māi ka Ii Nanauea Eitew lo.

M. ko Kūhalehu aino, a me ko ke Alii lo. M. kula o Opele. M. ko Iro
Kōpaku aino. Kō. Kōia Ii o Kāiāikawāha.

Apana 2. Kāhākahale. Aino māi Kāhākai māi Iro, aole mea pōpō
na palua.

Aole mea keakea māi iā māi a Hamēhamēha 1, māi.

Kāhākai, māi Irohikiia. Wa ike au o like me ko Kēalohani ike.

2799

Kūhalehu make, ua hoolia i ka wahine.

Kāhākai, māi Irohikiia. Wa ike au i keia Apana aino 1, Ii o Kōpaku māi māi
na lo 3, a me kahi kula.

Māi ka, ko Mōlani aino M. ko Kiliie aino o Kāhākahuna, M. ko Kāhākai māi māi
Ii. Kō. Auwai o Kāiāikawāha.

Wa hā māi keia aino māi hōno māi Mākua māi i ka wa iā Hamēhamēha
māi, aole mea keakea i keia aino.

Māi ka māi Irohikiia. Wa ike hōno ike me Kāhākai.

See 1791. p 710

11364

Kōhāhāho.

Kōhāhāho, māi Irohikiia. Wa ike au i na Apana aino 2. Kōhāhāho māi

Mos. Ili. Lauhulu. Etohu lo.

M. ko Makua aina Paamuku. He ko Heanainanea aina. M. pa Una
kahihi. He Tumahai aina. Heaukahu.

Apana 2. Hehuhahale ara ma Lauhulu. Etohu Ili maahi wala
ma ke alo, ka pali

Mai a Heanainanea i ka wa. Hinau mai, aole mea heakea i kea
aina.

Heapule, ua hiohikiia. Ua potolei ka Heaukahu hiohiki ana, ua like ke maui
ike.

4497

Heaukahu

Ua hiohikiia. Hehiohiki. Ua ike au i na aina. Heaukahu ma Ili Lahuimoho. He
Heaukahu ke maui i ka moana, he aina kea i ma ke kula.

M. kahuhale. He kahawai. Anahulu. M. aina. Heianui a me ke
Hehiohiki. He. Pali.

Apana 2. He kuleana maloko i ka pa hui ma Uka.

Apana 3. Hehuhahale ma Tivaena

Mai ma Makua mai kona aina kea maui ake. Heamehameha
i kona aina maahi wala ma Uka, a me kona kahuhale mai kea
wahine maui, aole mea heakea i kea aina.

Hiohiki Hehiohiki, hiohikiia. Ua ike au i like me ke Hehiohiki ike.

2708

Wai.

Mai ara 513.

Hina, Hehiohiki. Ua ike au i kona mau aina ma ke Ili. Heapule, i
Paalaa. I Apana ara.

Hehiohiki kea moana i ke a me kahi kea. M. aina. Heaukahu. He
Hehiohiki kea hiohiki. M. ke ke Hehiohiki wahi i Hehiohiki kea
maui. He. Ili. Hehiohiki. Hehiohiki kea maui.

Apana 2. He hiohiki ma ke Ili. Heapule. Hehiohiki kea maui.

M. aina. Heana. Hehiohiki. M. aina. Hehiohiki. Hehiohiki
i Mahehiohiki.

Apana 3. Hehuhahale, maloko i ka Pa aina, aole na i pa-
leina ma Paalaa.

Mai na Makua mai kea aina i ka wa i Heamehameha
aole mea heakea mai i kea aina.

Hiohiki i Hehiohiki, ua hiohikiia. Ua like kea me ke Wai ike.

Mua, ua hoohikiiia. Ua ike au aia ma Tatala ma ka Ii o Kapalaia. 2 Apama
Aina.

Mua o Kameliko Ika. M. Muraia o Kapakahuwa ka inoa ma Kamau-
-li. M. ke Mamu, M. aia o Kapuni, Ika, Auwai.

Apama 2, Kapuwai. M. Mowai Muraia o Ika ma. M. Pali. M.
Oina i kamaiia i i Muka Loke. M. kahawai o Kamukii.

Ua loa mai keia aia mai ma Makuia mai i ka wa o Kamehameha I ma,
aie mea kaakaa i keia aia.

Hike hou o Mawa. Ua like hou ike me ke Iai.

Hike, Kapalaia ua hoohikiiia. Ua ike au i keia aia mahi aia ma ka Ii o Tanager.
Eiaia Apama.

Apama mwa, Tanager, ke wahi mahi uala. I. ke Kapalaia pihale.
M. kula jipi me ka pa. M. Aina o Ikauiolo. M. M. Auwai.

Apama Eua. Pali uala kamau, aia ma ka Ii o Kapalaia. M. M. Pali.
M. kula. M. Pali.

Mua ma Makuia mai i ka wa o Kamehameha I ma, aie mea
kaakaa ia ia

Hike hou

ua hoohikiiia. Ua like hou ike me ke Kapalaia ike.

ʻAhohe ʻAhohe, hoohikua. Ua ike au i koma māu aia aia ma ʻArawaka.
Ehehu Apama Aina.

Apama 1. Pimatau ka iwa. M. H. Aina. Lomohaka, M.
hula i pili ana i ka pa kōhaka. H. Auwai i Mūlā.

Apama 2. Chahūchale, ua pūni i ka pa, aia ma Lūhūhū ma
ʻAahakai.

Apama 3. Mau ike uala maloko o ka pa mahia.

Mai o ʻAabainana mai i ka wa ia Hinan mai, ake ma heake
mai i keia Aina.

ʻAhohe non ʻAapule, Ua ike au ua pono ka ʻAhohe, pūni kōi ike.

ʻAhohe ʻAaukaiu. Ua ike au hoohahi Apama Aina 3 lei aia ma ʻAohia, ʻA
i ʻArawaka.

M. H. Aina o ʻAekauwa. M. Aina o ʻAale i ka paia o ʻAahūhūpe.
H. o ʻAekauwa.

Mai o ʻAekauwa mai i ka wa ia Hinan, ake ma heake ia id.
ʻAhohe 2. L. ʻAhohe. Ua ike au e ike ma ke ʻAaukaiu ike.

Ua hoohikina o L. Chuokoa, Ua ike au ika Apama aino, aia ma ka Ii o Ou ma Hawaiki. Eka loa a me hahi kula.

Mo, Hilemora loa. H. Aina o Iue. Mo. Aina o Kelihihulohulu. Ho. Aina o Kawala Apama 2. Ainaiti ma o 2 loa.

Mo. Aina o Kahulipue o Ou ka inoa. H. Aina o Iue. Mo. Aina o Kaai = aia o Kaiakulau, ka inoa. Ho. Kula o Kahakai.

Ua loa mai na Matua mai a hoili mai ia ia, ia Kamihama. 1. aole mea kakaia ia ia.

Hoiki 2. Kahuna. Ua ike au i like me ke L. Chuokoa ike.

Hoiki L. Chuokoa. Ua ike au i ke Kahuna aino aia ma ka Ii o Lokoa, Ika- nekuaia 10 Loa a me hahi kula.

Mo. Aina o Kolioli. H. Kuliwai o Waiuku. Mo. Aina o Hurehi. Ho. Pili.

Apama 2. Loa ma Lokoa. Mo. Aina o Hurehi. H. Aina o Kapunawai. Mo. Aina o Pili. Ho. Aina o Kapunawai.

Apama 3. Pili ma mahi nala ma Uroa.

Apama 4. Pihale aia ma Lokoa Loko. Mo. Lokoa H. Healanui. Mo. Loko Pihale. H. Pihale o Hurehi.

Ua loa mai mai na Matua mai o ka wahine i ka wa ia Kaahumanu, aole mea kakaia.

Hoiki 2. Hurehi, ua hoohikina, Ua ike au i like me L. Chuokoa ike.

Heke Babuna. Ua ike aia i ke Lohi aia ma ka Ii o Anahuluulalo -
 1. Apama.

Apama 1. Kahi ka mo 3 Lohi.

" 2. Anahuluulalo 1 Lohi.

" 3. Pa hui ma Ii o Uka.

" 4. Kahuahale, Kala'ouani ka iwa, Uka.

Apama 1.

Mo. Aina o Taholokai. Mo. Aina o Hauahi. Mo. Aina o Mo. Ho. Muliwai o
 Anahulu.

Apama 2. Anahuluulalo 1 Lohi.

Mo. Aina o Kahuahale. Mo. Aina o Mo. Mo. Aina o Lohokaho. Ho.
 Auwai o Mo.

Apama 4.

Mo. Uka loko. Mo. Tahapuhauirua. Mo. Olanui. Ho. Pa papi a
 Emesona mamua.

Ua loa mai kana wahine, a mai na waka ma, a mai ke kai -
 huana o kana wahine hoi, o ka Apama 2. o Lohi na lawa e Huki
 oia ka Apama 3, o kana ma ka Palapala kulanu. Ua hoihoi o Huki
 i keia kulanu i ka wahine a Lohi i keia la.

Hukoa. na hoihoi. Ua ike hoi ike me ke Kahuna.

Māia. Ua ike au i kea aīna aīa ma Faalaa ma kea Ii. Hapaaloo, Kaha,
-pai kea Mōraimā 2 Apama.

Apama 1. ʻIloi a me kaahi kula.

Apama 2. Tahale.

Apama 1.

M. Aīna o Kahala o Kaholua kea inoa. M. Alanui piri ikeo. M. Aīna
o Ululani. Ep. Hōlea Ii aīna ma Hāwaiiā.

Apama 2. Aīa ma ke kaahākaia uā fūni i kea hā lapa.

M. Ua Aupuni. M. Pa. Kahiko. M. Alanui. Ep. kea Kāipua ka hua-
hale.

Ua hōa mai kea aīna moai o Kahiko mai i kea uā ia. Hīnani, 200
le mea kaaka.

Kahiko, wa hōhōkīia. Ua ike au e like me ke Māia ike.

Māia, wa hōhōkīia. Ua ike au i kea Ululani aīna ma Faalaa Ii.
Hapaaloo, Hapaalooiki kea Mō.

Apama 1. 6 Lōi me kaahi kula. M. Aīna o Awaawa o Kaholua kea inoa
M. Alanui. M. Aīna o Kūkaletūā (a o Meheula hōi ia). Ep. Hōlea Ii ma
Hāwaiiā, a me kea Aūwai.

Ua hōa iā ia mai hōwa mau kupaūā mai, 200 le mea kaaka i kea
aīna, moai o Hamēhamēha 1 mai.

Kahiko, wa hōhōkīia. Ua ike au e like me ke Māia ike.

Mais. *Arrohihiia*. Wa ike au i heia aino ma teo Mii's *Tapaaloo*, *Hapuu* mo. 3 *Apana*.

Apana 1. *Hapuu* Mii's *Tapaaloo*

" 2. *Tahate* mo *Tumamue*.

" 3. *Mi uata* 2, mo *Naalaid*.

Apana 4.

M. *Aina* o *Hapuu*. M. *Aina* o *Haata*. M. *Aina* o *Awaawa*.

M. *Aina* o *Fues* o *Kaluaitepo*.

Apana 2.

M. *Papohaku*. M. te *Tapute* *hahuahale*. M. *Pa*. M. *Kalekula*.

Apana 3.

M. *Pabu*. M. *Aina* o *Kalei*. M. *Pa* *Aina*. M. *Aina* o *Lole*.

Apana 4. *Mai* o *Elapuu* *mai* ka *aina* *kato* i ka *ua* o *Hinau*. *Apana* 2. 3. *Mai* wa *Maakua* *mai*, *ole* *mea* *heake*.

Kuhiko. *ka* *Arrohihiia*. *Wa* *ike* *au*, *wa* *like* *heia* *me* *ke* *Mais* *ike*.

2796.

Tika.

Maka, a hōvili i ke kauhāmahine ia Haukane.

Hōhūhūia o Maio. Ua ike au i kama māua Aina, elua Aina.

Apana 1. E aduli ka moroima Ki Kapaaalo, o Paalaa.

" 2. Aia māhau, Paalaa ke kauhāhale.

Apana 1.

M. kula o Emoma ma, M. kahaui o Mamuki. M. Aina o Papi. Ho.

Pali.

Mua o Kamahāhiki māi i ka wa o Kaakumānu 1, aole mea keakea ia ia māi a wa māi, o kama hōviliā ka mea moro ia o Haukane.

Hōhū 2. Kalapākau, ua hōhūhūia. Ua ike au e like me ke Maio ike.

8349.

Tika.

Hōhūhūia o Maio. Ua ike au i ke Tika māua Apana Aina 3 Apana ma Paalaa, ma ka Ki o Kanauiwa.

Apana 1. Kāpua ka mo 26 Lōi.

" 2. Kāpua ka mo 1 Lōi.

" 3. Kauhāhale ma Kahāhāi o Paalaa.

Apana 1.

M. Moroma o Pili o Moewāi ka iwa. M. Pali. M. Aina o Kalapākau o Pāpua. Ho. kahaui o Mamuki.

Apana 2.

M. M. Aina o Kōpua. Ho. Aina o Aina.

Apana 3. Kauhāhale aole i pua i ka pua.

Mua na Makua māi, aole i keakea māi, māi ka wa keakea lōi māi.

Hōhūhūia o Kauhāhāi. Ua ike au e like me ke Maio ike.

3707

Matekotalai. ua matekotalai Kaupua wahine.

Heke Puua, ua hoohikina. Oua Apua oia ma Faalaad ma ka ili. He
pauka.

Ua haawi o Matekotalai ia Haula i hekeki Apua, a i ka wahine heke,
a ua ai no ka wahine i ka haawi ana ia Haula i hekeki Apua.

- 1. Moa Heke
- 2. Moa Heke i Lei.

Apua 1.

M. Moowaikei. M. Kahuwai. M. Puluhi moama o Hekeheke He. Fala.

Apua 2.

M. Aina o He. M. Aina o He. M. Aina o He. M. Aina o He. M. Aina o He.

Ua loa ia ia i ka wa ia Hekeheke mai, mai o Puua, a ia ia he, aole
mia hekeheke ia ia, ua makemake hekeheke wahine i ka Apua moama, Apua
na 2 ua lilo ia Haula.

Ua hoohikina o Hekeheke. Ua ike au o lilo me he Puua ike.

10722

Tumaniu

ma Kawaitoa

Ua ha'auli'ia ia ia, eia no ka ma'aua he waiwai he.

See P. 180 V 10

10930

Uu.

Ua makuia, a ua ho'ohuaia ka aina ia Pua i ka mea mona he kuleana
mua.

5419

Koolaimanā.

Ho'ohuaia o L. Koolā. Ua ike au i ke Koolaimanā aia ma Kawai-
-ka o Apāna Aina.

- Apāna 1. Pūnakaia ka moa i ke Ii o Laululu.
 " 2. I ke moa ka Ii o Kaulaalepo.
 " 3. Fa'uaia Ii'ia ka.
 " 4. I ke Ii'ia ma Laululu no.
 " 5. I ke Ii'ia.
 " 6. ho'ohuaia hapa o ke kaulaalepo Laululu.

Apāna 1.

M. Kaulaalepo. M. Aina o Kaulaalepo. Ii o Kaulaalepo. M.
he kula. M. Aina o Kaulaalepo.

Apāna 2.

M. Aina o Kaulaalepo. M. Aina o Kaulaalepo. M. Aina o Kaulaalepo.
- i ke kula. M. Aina o Kaulaalepo.

Apāna 3.

M. kula. M. Aina. M. M. kula.

Apāna 4.

M. kula. M. Aina. M. M. Aina o Kaulaalepo.

Apāna 5. ole i palenāia.

Apāna 6. ole i palenāia.

Ua loaia maia kaia Aina ia ia maia a Kamehameha I maia,
ole maia kaia ia ia.

Ho'ohuaia o Kaulaalepo. Ua ike au i ke moa i ke Koolā i ke.

Hohi'kua o Hahinehune, Ua ike au i Apama aino.

Apama 1. Uumalu, he wahi kama uala elua mala mai ka pali a kei.

" 2. o Kau hoo'kahi ili uala.

" 3. o Pahoa hoo'kahi hapua ili uala a hiki i ka pali.

Apama 1.

M. Pali. H. Kaalaea Ili. M. Ia aino a me kei Olamui Aupuni. H. Hahote aino o Palapala.

Apama 2.

M. Pali. H. Aino o Maloiki. M. Ia aino. H. aino o Palapala.

Apama 3.

M. Pali. H. Aino o Kaupulupulu. M. H. aino o Hahinehune.

I ka uia o Hamehameha i ka lona ana mai, ahi onca keakea ia ia.

Hohi'kua o Maloiki. Ua ike au e like me kei Hahinehune ike.

10723

Ekapela

ma Kapaela, Haidua.

Arakitia o Hahinehune. Ua ike au i keia ma au aiaa ekele.

Apana 1. Haholi ma Kapaela ili, 1 mala wala.

" 2. Ulumalu 1 Mala.

" 3. Haa 1 Mala.

Apana 1. Haholi.

M. Fali. H. aiaa o Sekaukua, M. Fa aiaa. H. aiaa o Sealani.

Apana 2. Ulumalu.

M. Fali. H. ua moe ma kea helu akahi o kona aiaa, M. Fa aiaa.

H. aiaa o Kaopulupulu.

Apana 3. Haa.

M. Fali. H. aiaa o Sealani. M. Fa aiaa. H. aiaa o Sekaukua.

Ua lona moe ma kea helu akahi o kona aiaa mai a Sekaukua, i ka wa ia e hika
ma kea helu akahi mai a ia a hiki i keia wa.

Arakitia o Makalii. Ua ike au e ike me ke Hahinehune ike.

10741

Hahinehune

Arakitia o Makalii. Ua ike au i ke Hahinehune 1. Apana aiaa.

Apana 1. Pahoa, Waikalai aia ma Kapaela 2 ili.

" 2. Hahinehune 2, Ke wala 1.

" 3. Hahaia moa aia ma Kaalaea. Haidua.

" 4. 2 lei i ka ili o Haima o Amanui ka inoa ma Hoolaula.

Apana 1.

M. Fali. H. aiaa o Kaopulupulu. M. Fa aiaa a me ke Amanui H. aiaa o Makalii.

Apana 2.

M. Fali. H. aiaa o Haholi, M. Fa aiaa. H. aiaa o Haholi.

Apana 3.

M. Fali. H. aiaa o Makalii. M. Fa aiaa. H. aiaa o Sekaukua.

Apana 4.

M. H. Fali. M. Mulivai Haima. H. Fali.

Apana 1.2. Ua i ka Hahinehune mai i ka wa ia Hinau. Apana 3. Ua i ka
mau (Makua) mai, i ka wa ia Hamehameha 1 mai, Apana 4. Ua i ka
mai keia aiaa mai a Mahoe mai 1. Makalii. Ua ike me kea helu akahi
ia wa mai, aole me kea helu akahi ia wa.

Arakitia o Hahinehune. Ua ike ponu au e ike me ke Makalii ike.

Hoohikiia o Wahinehune. Wa ike au Eua Apama Aina.

Apama 1. Eua ili uala o Iiuii ma' Haalaca.

" 2. Ili uala ma' Haapaalo.

Apama 1.

M. Ili. H. Aina o Wahinehune. M. Ili Aina. H. Aina o Wahinehune.

Apama 2.

M. Paalamii. H. Aina o Wahinehune. M. Ili Aina. H. Aina o Hooputahi.

Wa kawa ma' kawa mau Paakua ma' i ka wa ia Hamehameha / ma' ake ma' heehea i i i.

Hoohikiia o Maloiki. Wa ike kawa ike ma' ho Wahinehune.

18246

Maloiki

ma Napaula Waiala.

Wahinehune Hoohikina. Wa ike au i kona mau Apana aima, Eua Apana aima.

Apana 1. I. Mala wala ma Kawawala.

" 2. Fakale o Kaulakale ka ino.

Apana 1.

M. Fali. H. aima o Wahinehune. M. Fa aima. H. aima o Nakuwa.

Apana 2.

M. Awa Aupuni. H. M. H. Fa.

Ma loa maui heia mau Apana aima mai kona mau Makuu mai i
ka wa ia Kamahameha I mai, ake mea heakeo ia ia.

Hoohikina o Malakali. Wa ike au e like me ka Wahinehune ike.

3941

Napunani. ma makuu horiti ia Waiala.

Hoohikina o Olopana. Wa ike au i heia mau aima i Apana ma Kawaila.

Apana 1. Ma Kamahameha ka ino.

" 2. Ma ka Faku i Olopana.

" 3. Kamahameha ma Lahimaha.

" 4. Fali waka ma Kahaloa ma Loko.

Apana 1.

M. aima o Hoohikina. H. aima o Kahawai. M. aima o Olopana. H. Fali.

Apana 2. 3.

Apana 4.

M. aima o Hoohikina. H. Fali. M. Fali. Makuu. H. aima o Makuu.

Ma loa maui ma Makuu mai o makuu i ka wa ia Kamahameha I mai,
ake mea heakeo mau ia ia, wa makuu oia i palapala hoomala ma ka
ino o ka maui.

Hoohikina o Fakonina. Wa ike au e like me ka Olopana ike.

Whitikiia o L. Kōwhiri. Ua ite au Kōwhiri mo ma Lohoa o Apāna:

Apāna 1. Kōwhiri me hono wahi kōwhiri.

" 2. 2 Imiimi ma kōwhiri o Lohoa.

" 3. Pāli wāhaka ma Pūpūle o Lohoa.

Apāna 1.

M. Kōwhiri o Apāna. M. Pāli. M. Kōwhiri o Apāna.

Apāna 2.

M. Lohoa o Kōwhiri. M. Kōwhiri o Apāna. M. Lohoa o Kōwhiri o Kōwhiri.

M. Pāli.

Apāna 3. M. M. Pāli. M. Lohoa o Kōwhiri o Kōwhiri. M. Pāli.

Ua kōwhiri ma kōwhiri ma kōwhiri ma kōwhiri ma kōwhiri ma kōwhiri.

M. Kōwhiri ma kōwhiri ma kōwhiri.

Whitikiia o Maikutu. Ua ite au e kōwhiri me kōwhiri ite.

Hohokua. Stui. Ua ike au i keia aina —

U. Aina o Ii. U. Aina o Kona. U. Aina o Naalo a me ke Kamikoa, Ho. ka pua e pili ana i ke kula. Malalo oia aina he mau lei ake kula.

Mai kei wa mamua aku o Hanehaneha 1. he ~~Kauai~~ oia ~~mai~~ ia wa mai a hiki i keia wa. He mau hawaama hekehi ekehi hoi, o Haleki, Kue-mani, Kahawala.

Ua loa mai ke Haleki oia mai a Haele mai, a hawai mai ia Pale i kona haitaina i ke Makuahine o Haleki, no Hama kei aina no ke hane a Haele, ua noho hawaina oia no Stanui ma 1836 paha, mamua aku fuaa. Noho iho ka o Haele i kei aina, a mare hoi i ke hane o Haka, a mate no. Haka he hane hoi a Haele a hoi. Haele i Eod M. H. 1843 paha, noho oia ma Eua a mate oia. Malope iho o ke hoi ana o Haele i Eua, hoi mai kei kona haitaina o Pale i mahi i kei aina ua mahelike hekehi, a he wahi ai no hekehi i ke M. H. 1844. O Hanaamaole ke kei-ki a Haele, noho fua lona me Pale me hoi Makuahine oia ke haitaina o Haele, o hoi hana ka ma hoi fuaa i ke hana a Wani, a hiki mai. Haleki mai ekehi mai a noho oia me Pale, he fua haka haka no Hanaamaole, a hawala aku o Hanaamaole me Hanaamaole, a ua hana o Haleki i ke hana fuaa no kei Aina, (Haleki o Pale kona Makuahine) ua noho fua no o Stanui ma me Haleki mamua, a malope mai hoi lona, haka hoi mau.

Hawaina 2. o Hanaamaole.

Hohokua hapa o kei lona kei ia ia. O kei lona ana mai o kei Aina ia ia, no Hanaamaole ma, a mahi fua me hana hoi o Stanui 2, a mate aku kei lona, mai a Stanui 1 mai kei Aina no Hanaamaole M. H. 1834, ua noho malope o Hanaamaole me hana wahi.

Hawaina 3. o Kahawala, U.

Ua loa mai kei Aina M. H. 1848 paha mai a Stanui mai, he haitaina hana ma mai kona ua noho mai, a i kona mare ana i ke hane hawala oia a i kei wa i pili kei o Stanui i kei mai, a ua mate

Kama waiho kii aku o Tamu ia Kahawalu, hoi mai o Kahawalu e mala-
-ma ia ia oia ma Makahiki 2 paha e waiho aku nei.

Wa pau ko Kuku hoihe ana ma keia hoihe, aole kuleana o ma hooa-
-iwa maloko o keia poi o Kahuepua, ma hooa. Anani ke hooa a ke
moopuna o Tamu, a ma lilo wa Tamu ka aia, a ma hooa hooi-
lino, ke pau keia makahiki i keia la 10, o Aperila 1850.

2259

Hauahumahaia.

Hulana ma Hukuu, wa hoole oia ole kuleana oia wa-pau kona ma keia ma kuleana.

2281 B.

Halo

ma Paala.

*No ke kuhikuwa ole i kuleana mamua.
Hauloaiwi Hoohikiia. Wa ike au o Kalawa ka moe Lautikuaa ka Iii o Apama
Uma.*

- Apana 1. Kalawa Ioi a me ke kula.*
- " 2. he wahi kula o Kalawa*
- " 3. Pahala o Kuamukuhani.*

Apana 1.

*M. Uma o Hoohiki. H. Kahawai. M. Uma o Kawalehu. H. Uma o Lalawa-
lu o Uluamalu ka moe.*

Apana 2.

*Mo kula o Hoohiki. H. Mulliwai o Lautikuaa. Mo kula o Hoohiki. H.
Loi o Kawalehu o Uluamalu ike.*

Apana 3. Hauahale.

M. H. Laukapalapa. M. H. Wamai.

*Mai o Wamai mai i ka wa o Kaahumani mai, ole mai
keakea mai ia ia a hiki i keia wa.*

Hoohikiia o Cirauli. Wa ike au e like me ke ia la ike. (Hauloaiwi.)

2735

Tahapanaka

ma Paalaa Ii's Sumalie.

Hooihikiia o Haulaui. Ua ike au i keia mau Apana aima Moaiaa o Mamali
Eua Apana.

Apana 1. Mamali. 10 lei me kaahi kela.

" 2. Haulaui Kahuahale.

Apana 1.

M. H. Papehaku. M. Aima o Konoihiki. H. Hahawai's Mamali.

Apana 2. Tahale.

Ua puni i kea papehaku a me kea pali o Sumalie -

Ua loa mai keia aima mai na Makua mai o kea waihine, i kea wa o
Hahumanu mai, aole mea keakea mai ia ia a hiki i kea wa.

Hooihikiia o Haulaui. Ua ike au, ua pono m kela hoi.

April 23. 1850.

2730

Liliehua,

ma Haulaui ma kea Ii's Uera.

Ua make o Liliehua, a hoi i kea aima i kea kaakama ia Kaianui 3 Moaiaa
Hooihikiia o Pui. Ua ike au hooihiki Apana aima Euea kea moaiaa ma
ke Ii's Labuinohe Ahupuaa o Haulaui.

M. H. Hahawai's Moemoeake. M. Aima o Konoihiki. H. Aima o Haulaui.

Ua loa mai keia aima mai a Hulea mai i kea wa ia Hulaui, aole mea
keakea mai ia ia.

Hooihikiia o L. Hulea. Ua ike au na pulei kea Pui hoi and.

Ua makemake ia kea Palapala Ili ma kea aima o Kaianui

2750

Kaulaui.

ma Kawailoa

Hochikiia o L. Huikona. Wa ike au 3 Apana Aina

Apana 1. He mau loi 10 Ni. Hea.

" 2. Aia ma ka Ni o Wau 15 Loi.

" 3. Aia ma ka Ni o Hea, he pali wala ma Kawailoa.

Apana 1.

M. Aina o Hahakomau. M. M. Hahawai o Anakulu. He. Fali.

Apana 2.

M. Aina o Hiamana. M. M. Manui. He Hahawai o Anakulu.

Apana 3.

M. Aina o Huululu. He. Fali. M. Aina o Huululu. He. Manui.

Wa loa mai heia aina mai kona kaikurahi mai o Fomile i ka wa o

Hinau, aole mea heahea ia ia.

Hochikiia o Kamakea. Wa ike au wa pono ke Huikona hiki au.

Hōhōhika : Hamakea. Ua ike au eua Apana aua o Hi'anana -

- Apana 1. Uau he mau tōi a me he kula
 " 2. Aua ma Heke oia he He he pūli wala.

Apana 1.

M. Tahawai o Anahulu. H. Pali. M. Pali. Uau. H. Tahawai o Anahulu.

Apana 2.

M. aua o Natulu. H. Pali. M. Tahawai o Anahulu. H. Mami.

Ua loa mai keia aua mai ma Makua mai i keia wa o Hamakamcha!
 ake me heakea mai ia ia.

Hōhōhika o L. Huoera. Ua ike au, ua pōhōi.

Hōhōhika : Hamakea. Ua ike au eua Apana aua o Huolulo -

- Apana 1. Heke 2, 10 a keu paha na tōi, a me keia kula.
 " 2. " 2. he swan tōi a me ke kula
 " 3. Hakeu kula wala.

Apana 1.

M. W. Pali. M. H. Tahawai o Anahulu.

Apana 2.

M. aua o Honohiki. H. Tahawai. M. Pali. H. kula wala.

Apana 3.

M. aua o Hamakea. H. M. Pali. H. Tahawai o Anahulu.

Ua loa mai keia aua mai ma Makua mai i keia wa o Hamakamcha!
 ake me heakea mai ia ia a heke i keia wa.

Hōhōhika o L. Huoera, Ua ike au, ua pōhōi ke Hamakea ike, pela keia ike.

7403

Stamniaulu

ona Hawaii

Hōhōhikū o L. Kūhōka. Wa ike au, ulla Apama Aina

Apama 1. Chabaton he manoi i a me kahi kula.

" 2. Aia ma Pulepule.

Apama 1.

M. Aina o ke Kōhōhiki. H. Pali. M. Aina o Kāhūe. H. Hāhāwai o Anahulu.

Apama 2.

M. Aina o Hōhō. H. Kāhāwai. M. Aina o Kāhūe. H. Pali.

Ua loa mai heia aina mai a Lāmanu mai Matsahiki 1845 mai, ole
mea keakea manai ia.

Hōhōhikū o Kūhōka. Wa ike au, ua pōm m ke L. Kūhōka hiki ana

Ua malowale ka palapala mua o ka aina -
 Hoohikina o Kamakua. Ua ike au eha Apana Oia.

- Apana 1. Aia ma ka Ii Kapunahilua, he mau loi a me kaiki kula.
 " 2. kula ma Pulepule.
 " 3. he mau loi a me ke keu Ii Halaona.
 " 4. Kahuhale Ii Pulepule.

Apana 1.

M. Kahawai o Anahulu. H. Pali. M. Aina o Kamakua. H. Kahawai.

Apana 2.

M. Aina o Hala. H. M. Aina o Hainiki. H. Pali.

Apana 3.

M. Aina o Hala. H. Pali. M. Aina o Mo. H. Kahawai o Anahulu.

Apana 4.

M. Aina o Hainiki. H. Anahulu. M. H. Aina o Hainiki.

Ua loa mai keia aina ia ia mai kona kaikohe maui. Euali i ka
 wa o ka M. H. 1845, aole mua keia.

Hoohikina o Hainiki. Ua ike au, ua pololei ke Kamakua hiki ana, pela kon ike.

" ke Hiki a te mea i mate. Ihoia, ma Hoiwai, na malowale ke kuleana -
 Hokiia. Hamaka. Wa ite au no kono Makua mai te aino a mate oia hoki ia
 ia nei. Ewa Apama oia aia ma Tulepule.

Apama 1. He mau to a me heahi kula ma te E. Tulepule.

" 2. Aia ma te E. Hoiwai, he mau to a me ke kula -
 Apama 1.

M. aino. Hokiia. H. M. Hoiwai. H. Tule.

Apama 2.

M. aino. Hoiwai. H. aino. Hokiia. M. aino. Hoiwai. H. Hoiwai.

Anahulu.

Wa loaa ia ia keia aino mai kono mau Makua mai i te wa ia Ham-
 -panuka 1, ake me heahi mai ia ia.

Hokiia. L. Hoiwai. Wa ite au, na fotolei.

Nov 7, 1850.

4323

Tauri.

ma Taurua.

Hoohitua o Salainaina. Wa ike au hohohi Apana Auna, o Umipuna ka Koro-
ama, Ahupuaa o Taurua.

M. Pali. H. aima o Salimatu. M. Malou a me kaakakai. H. aima o Faumatu.

Wa loa ia ia keia aima mai na Makua mai i ka wa o Kaahumanu, ao-
-le me kaakaa mai ia ia.

Hoohitua o Aua. Wa ike au e like me ke Salainaina ike.

10924

Uueku.

Hoohitua o Salainaina. Wa ike au ika Apana aima, moaia kama -
Apana 1. Kamao kahe kama.

" 2. Kanakahi Aua faakaa ia.

Apana 1.

M. Pali Ahupuaa. H. aima o Makapala "Keonei". M. Ma Ahupua -
H. aima o Lona.

Apana 2.

M. Aama. H. aima o Toluia o Salaithee. M. Kai. H. aima o Huihaloha
Kauamakahe aima.

Wa loa mai keia aima mai hana maia Makua mai i ka wa o Kamemame -
ka 1, i ka wa o Kaahumanu 1 mai, aole me kaakaa ia ia.

Hoohitua o Aua. Wa ike au, na potolei.

8865

Kekoaole -

Hoohitua o Kaula, Wa ike au i ka aima o Kekoaole, na Kulaaiaia
mama, 2 loi ma ka M. o Aama, -

Peni na palua. M. aima o Pukaia. H. Pali. M. aima o Makua. H.
aima o Hoohitua.

Wa loa ia ia keia aima mai i Hewahewa mai i ka wa o Kaahumanu,
aole me kaakaa ia ia mai ia wa mai a hiki i ka wa hana Kulaaiaia,
laweia e ke Hoohitua. Aka; ke mau loiaole ka hiki mai mo ia mo
Hewahewa, a hana ia i keia kaakaa i ka wa o Kaahumanu
e Hewahewa mama, aole i na makahiki ke 15 mai.

Hōhōhikiia o Kālamāina. Ua ike au ika Apiana aiaia o Kāhā ma Tūpukua.

Apiana 1. Auwahi ka aiaia, hu aiaia kama.

" 2. Hōhōhikiia hu aiaia pakeka.

Apiana 1.

M. Hōhōhikiia hu aiaia o Tūpukua "Huā" ka ika. M. Alanui. H. aiaia o Kālamāina.
- hu "Tūpukua" ka aiaia.

Apiana 2.

M. Alanui. H. aiaia o Kālamāina o "Huā" ka ika. M. Alanui. H. aiaia o Kālamāina.
Ua ike au ika aiaia maia kama maia Mākaia maia i ka wa. Hōhōhikiia, aia
mea kōhōhikiia ika ika.

Hōhōhikiia o Kālamāina. Ua ike au ika Apiana o Kālamāina.

10237 Kālamāina

*Hōhōhikiia o Kālamāina. Ua ike au ika aiaia, hōhōhikiia Apiana o Kālamāina
- hu, i Kālamāina*

Pōhōhikiia ma pakeka. M. aiaia o Kālamāina. H. Kālamāina. M. aiaia o Kālamāina
- hu. Pōhōhikiia.

Ua ike au maia kama maia a Kālamāina i ka wa o Kālamāina, ika
ua maia ika maia kama maia i ka wa. i ka wa aiaia maia, hōhōhikiia ka aiaia
i ka hōhōhikiia, maia ka maia maia o ka maia maia a Kālamāina, aia i ka hōhōhikiia
- hu.

Ua hōhōhikiia o Kālamāina. Oho ika, ma pakeka ka aiaia a ma maia pakeka, aia
ua maia ika a Kālamāina a ma maia kōhōhikiia, a ma hōhōhikiia ka aiaia i
ka maia maia a Kālamāina i ka hōhōhikiia, aia ka maia maia ka aiaia o ka wa-
- hōhōhikiia o Kālamāina, aia i ka hōhōhikiia.

6039

Ama

ma Tūpukū.

Hōhūkiia o Kōlaimāina. Wa ike au eua Apāna Aina.

Apāna 1. Hūaiula I Mō he kula

" 2. Hāaipu he aina pāāka.

Apāna 1.

M. Pāli. H. aina o Lōm. M. Alanui. H. aina o Haka.

Apāna 2.

M. Alanui. H. aina o Hina kapaia 'Hapūpūi' M. Hāi. H. aina o

Hūaiula kapaia o Hina.

Ma iwa Māka māi i ka wa o Hāneka mēha 1, aole mā keakea iā iā.

Hōhūkiia o Hāniti. Wa ike au, oiais mō Kōlaimāina.

2904

Ama

ma Tūpukū.

Hōhūkiia o Kōlaimāina. Wa ike au hōhūkiia Apāna Aina, he kula. Hāoheā,
-mō ka Mō.

M. Pāli. H. aina o Hāawa i kapaia o Hapūnā. M. Alanui. H. aina o Hāiti -
-aloha i kapaia o Hāamāka.

Wa lōa māi kēia aina iā iā māi he Hōhūkiia māi i ka wa o Hina, aole mā keakea māi iā iā.

Hōhūkiia o Hūia. Wa ike au, wa pōlōi.

Hōhōhikua o Lono. Ua ike au ekele Apiana aino.

Apiana 1. Ekele Apiana ka moana.

" 2. Tahale.

" 3. 2 Lōi ma Chama. ma ka moana o Malama.

Apiana 1

M. Manu. H. aino o Kamali. M. Havi. H. aino o Kanai i ka pāia o Tahaima.

Apiana 2

M. H. Pali. M. Manu. H. Tahawai i ka pāia o Kamai.

Apiana 3. Ma Lōi ma Chama.

M. aino o Tahaima i ka pāia o Tahaima. M. aino o Lono. H. aino o Hōhōhikua.

Ua loa mai kea aino mai kona kaikaukai mai i ka M. N. 1843, a mai a Kailakana mai i kona kaikaukai, aole ma keakea mai ia ia.

Hōhōhikua o Uuku, Ua ike au, ua pololei.

Ua hoili i kona aino ia Tahainaina i kona keiki.

Hōhōhikua o Hauila. Ua ike au ekele Apiana aino.

Apiana 1. Hauila mo ma Tūpūka.

" 2. Hauila hoakei Malama.

" 3. hoakei Hauila Hauila aino paakai.

Apiana 1

M. Pali. H. aino o Hauila. M. Havi. H. aino o Hauila.

Apiana 2

M. Pali. H. aino o Hauila. M. Havi. H. aino o Hauila.

Apiana 3

M. Manu. H. aino o Hauila. M. Havi. H. aino o Hauila.

Ua loa kea aino mai kona mau Maku mai i ka wa ia Kamahāmeha 1. aole ma keakea ia ia, ua mawaliwali kona kumu, a ua hoili pono i kona keiki. Hōhōhikua o Hauila, Ua ike au, ua pololei.

2736.

Pohakahi

ma Pupukea.

Kohukia o Kalainaina. Ua ike au hokahi Apana, o Kukuanani, o Malu nala
o M. Pili. O. aima o Hailalote o Kapapa o Kaumakua. O. Wabateai. O. aima
o Hailalote o Kapapa. o Meka.

Ua loaia mai kua aima mai na kupaia mai i ka wa ia Hinaw, aole ma
hakaia mai ia ia i kua aole aua. Ua maatemake o Pohakahi e hooi maluna
o Pupukea kua hakanau, i palapala hila ia Pupukea-
Kohukia o Hailalote. Ua ike au, na pololei-

2908

Hailalote

ma Pupukea.

Kohukia o Kalainaina. Ua ike au hokahi Apana oina, Kaumakua ka aima ma
Pupukea.

M. Pili. O. aima o Kanae, a me ke ke Kauhiki. O. aima Paahaa a me ke
Kanae. O. aima o Pupukea.

Ua loaia ia ia mai ka wa hahike mai i ka wa ia Kamehameha, aole ma
hakaia ia ia.
Kohukia o Kanae. Ua ike au, na pololei.

8095 Haupau.

Main first witness sworn, says. He knows Haupau's land in Kapala
Paala. Hailau in two pieces

1st lot & kula land.

2nd His House lot

1st piece bound. N. by Kahiko's land. W. by (Main's land). E. aima
o Hui. S. by Pua's land in Kawaiho.

2nd His house lot bound. N. by the stone wall enclosure
W. by Kahiko's lot. E. by the Kauhiki's land. S. by Pua's house
lot.

He has been in possession of the above land from the time of
Kamehameha & no one has disputed his claim.

Kahiko 2nd witness sworn & says the above testimony is true.

Hailau Oct. 11. 1853

J. S. Emerson
Agent for the Land Comm. at
Hailau

7122

Shiawa

ma Puputea.

Hōhokūia o Niaw. Ua ike au hōhokūi Apama. Iapuwai he moama.

M. Pū. M. M. Takakāi. M. aino o Lanau.

Ua loa mai keia aino mai ma Makua mai i ka wa o Hamehameha,
ua noho malu oia i keia aino, a hiki i keia. Malama o Februari 1850, a hōhokūi
i keia aino, a hōhokūi aku i ka moa, e, a hōhokūi aku i Metamano, ia. Heia he
aino.

Hōhokūia o Hauki. Ua ike au i keia aino -

Mā 13. 1850.

10238

Malamanui

ma Puputea.

Ua hōhokūi au i ka wa hōhokūi ia Malama.

Hōhokūia o Malamanui. Ua ike au hōhokūi Apama aino -

Apama 1. Hamawai he moama.

" 2. Pūlu he kapa aino.

" 3. Heia hōhokūi mala uala.

Apama 1.

M. Pū. M. aino o Heia. M. Manui. M. aino o Punahoa.

Apama 2

M. Pū. M. aino o Hauki i kapaia o Heia. M. M. aino o Heia.

Apama 3.

M. Pū. M. aino o Heia. M. Manui. M. aino o Malamanui i kapaia o

Hōhokūia -

Ua loa mai keia moa aino mai ma Makua mai i ka wa o Hamehameha -
meha 1 mai, ake moa hōhokūi mai ia ia a hiki i keia wa, e hōhokūi i pala -
pala hōhokūi ma ka moa o Malamanui.

Hōhokūia o Punahoa. Ua ike au, ua like pu hōhokūi me ia ia.

Hōhokūia, Kalainaina. Ua ite au ehuā Apama aino.

Apama 1. Tōhakaā Moraina.

" 2. Aino Tāatāi.

Apama 1. Tōhakaā.

M. Tūli. M. aino, Kalama i kapāia, "Lanauai", M. Alama, H. aino.

Kalabaulani i kapāia, Hionae.

Apama 2. Aino Tāatāi.

M. Hāikūmō. M. aino, Hāliialoha i kapāia Hauamakaē M. H. Hāi.

Ua toa mai heia aino mai ma Makua mai i hea wa. Hāmehame-
-ha 1 mai, aole mea heakea ia ia a hiki i heia manawa.

Hōhokūia, Kalabaulani. Ua ite au na fotolei.

Hōhokūia, Kalainaina. Ua ite au ehuā Apama aino.

Apama 1. Hionae hea Moa.

" 2. Hāpi. hōhokūia Mala nala.

" 3. Aino Tāatāi.

Apama 1.

M. Tūli. M. aino, Pūmāhō i kapāia, "Tōhakaā", M. Alama, H. aino, Hākapalan.

Apama 2.

M. Tūli. M. aino, Hāwi, M. Alama, H. aino, Hāwi.

Apama 3.

M. Pūhale. Hāwāiki, M. Hāikūmō, Hāwāiki, M. Hāi, H. aino, Hāwi.

Ua toa ia ia heia aino mai ma Makua mai i hea wa. Hāmehameha 1 mai.
aole mea heakea.

Hōhokūia, Ehu. Ua ite au, na fotolei.

Hokitika, o Māui. Na ike au. hōkahi Apama ma Haima i hōpāia o Hapan-
 all. aia. o Haina. H. Kōhawai. Haima. ell. aia. o Chu. Chōkai. ka mo-
 Ho. Tai.

Na hōa mai keia aia mai wa. Iwaka. mai i ka wa. Hamehamcha /
 mai, a hōaui mai ia ia i ka wa. Hamehamcha ē, aole ma keakea in-
 Hokitika. o Haina. Na ike au wa. fōlōli-

Na ai mai. Hailiwai ke. hōkahi i keia hūlana mā ka la 15. o Iune 1852
 aole ke keakea
 S. L. Kōhāi.

7419

Tahakwapa

ma Haima.

Hohitikiia o Niaw. Ua ike au o kua aina hohitiki Apiana aina i kapaia.
Laula ka Mo.

M. aina o Tahimoni H. Taharai. M. Hahi. H. Pali.

Ua toa mai kua aina mai na kopuna mai i ka wa ia Hama-
-hamaha I mai, a i ka wa ia Hamahama II. mai ka lilo ana ia ia nei.
ole mea keakea ia ia.

Hohitikiia o Hahiki. Ua ike au, ua pololei.

10451.

Niaw

ma Haima.

Hohitikiia o Hahiki. Ua ike au hohitiki Apiana aina Lemalualua ka Mo

M. H. Taharai o Haima. M. aina o Tahimoni, Hohitiki ka Mo.

H. Pali.

Ua toa mai kua aina ia ia mai kua man Makua mai i ka wa
o Hamahama I mai, ua malu oia a hiki i ka Makahiki 1849, lawe ke
Konoiki i kauraki o kua aina, a ua makemake o Niaw oia mai ka
wa hahiki mai. Na ke Konoiki hahiki ia o kua wahi he kapa oia. Eia
ka pono e mahela ma oia ke Konoiki a e hana pu oia hoi i ka haha a paa.
Hohitikiia o Hama. Ua ike au, ua pono oia.

8619

Tahakwapa

ma Haima.

Ua make o Tahakwapa, a ua hohitiki i kana wahine, a na ka wahine i
hohitiki ia Hamauli.

Hohitikiia o Hama, Ua ike au elua Apiana Aina.

Apiana 1. Hahikahalaui he kua.

" 2. Hahiki ka Mo.

Apiana 1.

Mauka, aina o Hape. H. aina o Hama i kapaia o Haululua. M. aina o Hahiki.

H. Pali.

Apiana 2.

Mauka, aina o Niaw, H. Pali. M. aina o Niaw. H. Taharai.

Ua toa mai kua aina mai na Makua mai i ka wa o Hamahama I mai,
ole mea keakea mai ia ia, a haawi ia ia mai i kua wa i kaawal. ai i ka make.
Hohitikiia o Hahiki, Ua ike au, ua pololei.

Hōhikūia o Mātoro. Ua ike au i Apāna, hi aino kato-a me te kōwhiri i kōpāna
Kāwhiriōtaka.

M. aino o Mātoro. H. Pāli. M. aino o Mātoro. H. Pāhauwai o Haimua.

Ua toa mai kōwhiri aino mai a Hōwhēwhē mai, i kōwhiri o Kāwhiriōtaka -
ka i mai, ake me kōwhiri mai iā ia.

Hōhikūia o Kāwhiriōtaka. Ua ike au, wa fīmā -

3710

Manu

ma Pūpūka o Haimua.

Hōhikūia o Mātoro. Ua ike au i Apāna aino -

Apāna 1. Hōhikūia māhira kōwhiri -

" 2. Kōwhiriōtaka 1 lōi, Kāwhiriōtaka 2 lōi -

Apāna 1.

M. aino o Mātoro "Kōwhiriōtaka". H. Mātoro. M. Mātoro. H. Pāli -

Apāna 2.

M. aino o Mātoro "Kōwhiriōtaka". H. Pāli. M. aino o Mātoro i kōwhiri o Kāwhiriōtaka. H. Kāwhiriōtaka.

Ua toa mai kōwhiri aino iā ia mai a Hōwhēwhē mai i kōwhiri iā ia Kāwhiriōtaka -
hōwhiriōtaka 1 mai, ake me kōwhiri iā ia mai iā ia mai a kōwhiri i kōwhiri iā ia. M. H.
1848. Kōwhiriōtaka e ke Kōwhiriōtaka, a me kōwhiri i kōwhiri aino o, a ke kōwhiriōtaka iā ia
e kōwhiri iā ia kōwhiri māhira.

Hōhikūia o Mātoro. Ua ike au, wa fīmā iā ia, ke kōwhiriōtaka iā ia me ke Kōwhiriōtaka -

8876

Huahe

ma Haima.

Hoochikua o Maheo. Ua ike au e tolu Apama -

- Apama 1. Hamoiki ka Mo'i y loo.
 " 2. Hanakahiopunui ke kula ia.
 " 3. Tulama ke kula iurala.

Apama 1.

M. aima o Maheo. H. aima o Pukari. M. aima o Maheo. H. Muliwai o Haima -

Apama 2.

M. H. Pali. M. Hui. H. Muliwai -

Apama 3.

M. aima o Maheo. H. Pali. M. aima o Kumbalu. H. Pali -

Ua loa mai keia aima mai ma Makua mai i ka wa o Haima -
 - hameha mai, aole mea keakea ia ia.

Hoochikua o Maheo. Ua ike au, ua fono.

10359

Nukunui

Oct. 29, 1854.

Ua hele mai o Nukunui imua ia i keia la, a hoi mai
 la, ua kovalale au i keia kuleana ma Haima, Koolaha. Oahu
 a ke hoioi aku mai au ma Muliwai ke Hoochikua o mau loa
 aku - aole keakeaia -

J. Kekaulaha

Hōhokūia o Māhoro. Ua ike au, i kōwa kulanā ma Haimē, hōkahi Apāna
Hōhokūia 1, Mō.

M. aima o Malama Heaheua 2 ka Mō. H. Hāhawai. M. aima o Hama
i kōpāna Hāhūlora. H. Pūli.

Ua loa ia ia mai a Heuakeua mai i ka wa ia Hamahama 1
mai, ake meā heakea ia ia.

Hōhokūia o Māhoro. Ua ike au, ma pono.

Ua ai mai o Hāhūrai ke Hōhokūia i kōwa kulanā ma ka la 15, o
Iune 1852. J. L. Hāhūli.

Hōhokūia o Māhoro. Ua ike au, hōkahi Apāna ma Heaheua 3, ka Mō.
M. aima o Hōhokūia. H. Hāhawai. M. aima o Malama. H. Pūli.

Ua loa kōwa aima mai ma Māhoro mai i ka wa o Hamahama
hōkahi mai, ake meā heakea ia ia.

Hōhokūia o Māhoro. Ua ike au, ma pono.

Hōhokūia o Māhoro. Ua ike au, ma Apāna aima, o Hāhūli ma ka Mō.
-ima o Heaheua. Apāna 2, hōkahi li o Amanui.

Apāna 1. Māhoro aima o Keliūwairaiole. H. aima o Malama. M. aima o
Hāhūli. H. Amanui.

Apāna 2. M. aima o Hāhūli. H. Amanui, M. aima o Hāhūli, H.
Māhoro.

Ua loa mai kōwa mai a Heuakeua mai i ka wa o Hāhūli
a ma māhoro māhoro i kōwa kulanā, Hāhūli e ke Hōhokūia,
ake ma ma Māhoro 15 mai.

Hōhokūia o Māhoro. Ua ike au, ma pono ma.

1204

Kaenuke

ma Haimed.

Hōhokūia o Nīau. Ua ike au hōhokūi Apama o Kalapūi ka mo-

M. aino o Hoa i hapaia o Hanukukahi. H. Pali. M. aino o Mailow,
H. Kahawai.

Ua loaa mai keia aino mai kona Makua mai i ka wa o Same-
-wameha 1, a hōhōli mai ia ia nei, aole mea keakea ia ia.

Hōhokūia o Mailow. Ua ike au-

10666

Tuhalahua

ma Haimed.

Hōhokūia o Nīau. Ua ike au hōhokūi Apama aino ke hapa o ka moaia
o Haula.

M. Waipi aino o Mauna. H. aino o Nukunui. M. Kahawai, H. Pali.

Ua loaa mai keia aino mai a Kahekē mai i ka wa ia Hinan
mai, aole mea keakea ia ia.

Hōhokūia o Mailow. Ua ike au, na pololei.

3869

Pūkua

ma Haimed.

Hōhokūia o Nīau. Ua ike au hōhokūi Apama aino Pau ka Mrs. O Loi.

M. aino o Kaona. H. Kahawai. M. aino o Ehu. H. Pali.

Ua loaa ia ia keia aino mai kona hōhokūi mai i ka wa ia
Hināu, aole mea keakea mai ia ia.

Hōhokūia o Kaenuke. Ua ike au, na pono.

Kōwhiri o Māui. Ua ike au hōhāhi i Apānā Hōnōāwā ka Mōo, he man
 lō ka kula.

M. aino o Kāpāhāpā "Kāhiki" ka Mōo. H. Kāhāwāi o Taimua. ell. aino
 o Kōwhiri o Māui "Kāhāwāi" 3. H. Pāli.

Ua lōa ia ia kēia aino mai a Kāhiki mai i ka wa ia Kōwhiri ka
 ahumamu ke Alii, aole meā kōkōa ia ia.

Kōwhiri o Kāhiki. Ua ike au, ua fono.

Kōwhiri o Māui. Ua ike au elua Apānā aino he kōkō a he wala kōkō.
 Apānā 1. Kōwhiri ka Mōo kōkō.

" 2. Kāhāwāi ka Mōo he kula wala.

Apānā 1.

M. aino o Kāhāwāi. H. Pāli. M. aino o Kōwhiri. H. Kāhāwāi.

Apānā 2.

M. aino o Kōwhiri o Apānā. H. Pāli ka aino. H. Pāli.

Ua kōkō māui māui mai kēia aino i ka wa ia Kōwhiri o Māui
 ia Kōwhiri o Māui 1 ka kōkō aino, aole meā kōkōa ia ia.

Kōwhiri o Kāhāwāi. Ua ike au, ua fono.

Oct 29. 1854.

Māui 8328 Kōwhiri.

Ua hōhāhi mai o Kōwhiri a hōhāhi mai ia, ua hōhāhi aku wau
 i kōhā kōhā māui māui ke Kōwhiri o Māui (ka aku)

Kōwhiri o Māui
 J. Kōwhiri

Māi Kōwārao 563.

Hōhikūia o Nāau. (Nā ike au, hōhikūia, Apāna, Aina, o Nāuā'ka ma
 M. Aina o Maunū. (A aina o hōhikūia i kāpāia o Tēpi M. Tā.
 -hāwai. Ep. Tāi.

Ua hōna māu māhūa māi i ka wā Naimeameka kōwā,
 aole mā hōhikūia i a.

(Hōhikūia o Nāuā, (Nā ike au, mā hōhikūia)

No. 8155.

Nii.

from Page 572.

Kōmākalima, sworn, says she knows the kalo patches claimed by Nii in Paalaa, and disputed by the Hōhikūia. Kapuni, my husband, was Hōhikūia of Paalaa twenty years ago and up to about six years ago. Hōhikūia held these patches before my husband and there has not been any poalima labor done on any of those patches during my residence here. The poalima patches of Paalaa are in another place entirely. The patches in dispute may have been poalimas a very long time ago, but certainly not within 20 years past. Nii got the land more than ten years ago, and has occupied it most of the time. He went to Honolulu in 1849 and came back recently. (Claimant says Hōhikūia had charge of this land during his absence to Honolulu.)

Claimant paid for his poalima labor days during the time my husband was Hōhikūia. No one went to the labor days for this land after 1849, so far as I know.

Hōhikūia, sworn, says that during the time Kapuni was Hōhikūia of Paalaa, the poalima labor was never expended on any of these patches, nor at any time during my recollection.

and I was born here. He confirms the testimony ⁵⁶⁵
given by last witness. See Vol 10 N. 7. 164
Former decision confirmed.

N^o 1854. Pipipale

Kealohanui, sworn, says he knows Claimant's land,
all in Paalaa, 5 pieces.

- N^o 1. His House Lot, called Manua in the ili Kapalaa.
- " 2. $\frac{1}{2}$ of a Loi - Nelumoa in the ili Hanauwea.
- " 3. Loi & Kula, Kauli Kanii "
- " 4. Kula & Lois. Imaikunui "
- " 5. Mau Loi & Kula in Moeeva "

N^o 1 is bounded,

- Mauka, by Maai's Lois.
" " Kula of Kapuni.
Makai, " pa aima.
" " Loi Kaneloke.

N^o 2 is bounded,

- Mauka, ma ilina Kiepapaui -
" - Kairaikawaha's land -
Makai. Puro's House lot.
" by Koushiki's land.

N^o 3 is bounded,

- Mauka, by Koushiki's land -
" " Stream of Lanuki -
Makai, " Johnson's land -
" " " "

N^o 4 is bounded,

- Mauka, by Hoopi's land -
" " Stream Niolo -
Makai, " Kealikelukuhule's Lois -
" " Koushiki's land.

N^o 5 is bounded,

- Mauka, by Pali -
" " Stream Opaula -
Makai " Pali -
" " " "

Claimant received his lands from Ukualei in the days of Kinau and remained in peaceful possession of the same till the year 1800, when he was deprived of his office of Luna under the Honohiki, and went to Liva to live leaving his lands in part planted, but mostly in a state of nahelohelo - he appointed no one to cultivate his lands.

Kuakoa, sworn, says the above testimony is correct.

(Pupaisle and the Honohiki Agent agree that N^o 1 shall be Pupaisle's and N^o 5, but N^o 4 is to be divided).

N^o 2 & 3 and part of N^o 4 are returned to the Honohiki.

Evening. Pupaisle's land N^o 4 has been divided and both he and the Honohiki's Agent are satisfied with the division.

Oct. 4, 1852

Koleu 11231. Kōhiki

Olelo mai la o Kōhiki, na Hoana i kōkōw hōw hōkōana a hōwōna imua o na Lina Hoana momua o ka la 14 o Feb. 1848.

Makale Hoohikiia. Wa ike au i kōw mau Apama aima ma Hoamea Kōkōwō. Mōkōpūmū Oahu. 2 Apama aima

Apama 1. Aima kōkō mā, ka ike o Hoanama.

" 2. " " me Pōhale ma ka ike o Paulu.

Ap. 1. Pōw ma pōkōw. Mō aima o Hoohiki a me kōw pōkō. Wa. ke kōkōwō. Mō aima o Hoohiki. Waialeu, ke pōkō.

Ap. 2. Pōw ma pōkōw. Mō ke pōkō. ke pōkōw. Mō ke kōkōwō. Waialeu, ke pōkō.

Wa hoana ia in kōw mau Apama aima ma Hoamea ^{mai} i ka wa o Kaahumanu I a wa nōho oluhē me ke kōkōwō oleia a hōhiki i kōw mānawa.

Mōw Hoohikiia. Wa oiaa ka hōhiki aima mānawa.

Index.

Index

Name	No	Page
Ahia	8002	151
Aamaka	3773	243
Aaala	3774	245
Apa	3777	318
Aweau	6037	361
Aihuli	8007	366
Aipuhi	2244	384
Ewa	3728	245
Eku	3729	277
Hinaamalama	2584	48
Hoale	234 ^R	136
Hoolae	234 ^E	143
Holau	2641.	157
Haole	234 ^R	162
Hano	4003.	277.
Hina	3998	279
Holoakea	4013	315
Haalou	4011	316.
Halepahu	4412	327
Hulue	4469 ^B	332
Heana	8188	333
Heeia	2955	349
Haole	3118	367
Halai	2311	374
Hoopalaha	8178	"
Hania	2246	385
Hoonaulu	2310	21
Iaukea	8237	22
Ili	2648	105
Iao	8217	107
Ihu	3207	154
Ihupuu	3731	247
Inono	2949	352
Ihu	8216	380
Ioba	2246 ^B	387

Kahinu	1967	3
Kekiekie	7519	4
Kuaana	7520	5
Kekalei	2941	6
Kumuhouua	2004 ^B	8
Kaluau	1862	10
Kamakahi	7171	11
Kekuku	7173	"
Kauhi	7174	16
Kala	7117	17
Kama	7565	
Kamai	5615	23
Keawe	5714	27
Kuluahi	5712	"
Kauhi	5713	29
Kahana	5658	"
Kahinu	5656	31
Kaholoaanui	8997	"
Kauhaokai	5657	34
Kauolololoa	8998	35
Kapioho	3043	37
Kookulukea	5725	38
Kaulahea	5616	39
Koma	5711	"
Kauhoe	5727	41
Kalauao	2476	46
Kaniau	9639	50
Koanakaia	2469	56
Kekuaitolia	2460	57
Kanehoalani	1963	59
Koolau	5822	60
Ku	5716	63
Kane	5759	101
Kuiaia	5881	"
Kapule	2649	105
Kaalahu	2637	106
Kaaukai	5875	108
Kaio	4498	110
Kauwinui	4089	"
Kaholo	8611	113
Kalaitau	2369	115
Kuanaoa	7090	117

Kekoanui	2356	118
Kalua	7085	119
Kahiona	5883	120
Kahopuna	7088	122
Kalausho	4499	127
Keliimama	4500	128
Kaahuwala	4503 ^B	131
Kahoowaha	4497	132
Kanehoalani	8612	133
Kahihina	4067	134
Kaluahinenui	6976	"
Kawaihalau	234 ^F	135
Kalawala	234 ^V	137
Kawaauhau	234 ^Z	"
Kawaihalau	235 ^M	138
Kauwa	235 ^L	139
Kealakai	234 ^W	140
Kanichonui	235 ^K	"
Kaakau	235 ^m	141
Kaioweluwelu	235 ^G	142
Kiha	234 ^V	"
Kuakili	235 ^D	145
Kalili	235 ^J	146
Kaanaana	235 ^C	"
Kalauas	3575	147
Kalawaiianui	3576	150
Kauowai	3578	"
Kealoha	7087	152
Kekino	8614	153
Kepaa	2638	157
Kaiole	2638 ^C	158
Kahunanui	2635	159
Keoni	235 ^O	161
Kaluhikaua	234 ^C	"
Kukiahu	235 ^E	163
Kinolau	235 ^F	164
Kaili	235 ^A	239
Kaunahi	4281	241
Kaleo	4271	265
Kauaikaua	4302	267
Koi	4272	269

Kuahuia	3999 ^A	269
Kapuakakala	4297	"
Kuku	4067	271
Kanakaui	4301	273
Kaualewa	4298	279
Kahiamoe	4279	287
Kalukahine	4299	"
Kaumeheniko	4292	289
Kini	8439	"
Kamano	4328	"
Kini	4327	290
Kawahineuiwi	4346	"
Kahuailua	6989	291
Kahoale	4325	"
Kahoukua	4333	292
Kuao	4330	"
Kahalelaau	4338	293
Kaiolohia	4290	"
Kalimakahi	3789 ^B	294
Kaonohi	4288	"
Kanehoa	4286	295
Kapuakakala	4342	"
Kapule	4291	296
Kaumiuoni	4345	297
Kapule	4300	"
Koula	4283	298
Kauaiomano	4343	"
Keawe	4293	"
Kekauanui	9895	300
Kauhi	4273	301
Kuapuu	4451	"
Kalou	4334	305
Kalawaiakolona	4039	306
Kalua	4329	"
Kamamae	8440	307
Kaukane	4280	"
Kaukalekua	8443	"
Kekui	4336	308
Keao	4270	"
Kii	4361	309
Koalaukani	4326	"
Kamano	4331	310

Kula	4269	311
Kikewa	2828	312
Kaina	2832	"
Kauku	2844	314
Kalanokapapu	2841	315
Kalua	2825	"
Kalaiku	4381	319
Kaahamoa	4369	"
Kaukaha	4341	320
Kalauaia	4341 ^B	"
Keliwawaisole	8580	321
Kainoahou		322
Kuanonochu	8580 ^C	323
Kaaihuaa	1115 } 8593 }	325
Kenuikapaoe	4414	326
Kapu	4410	328
Kashimaina	5232	329
Kuaoe	4418	330
Kaloena	4420	"
Kauiki	4402	331
Kawili	5854	333
Kaio	4421	335
Kalaikohia	4419	"
Kaumua	4408	"
Kuheleloa 1.	4443	336
Kauwewahine	4401	"
Kapapa	4354	337
Kapu	4415	"
Kaichumua	4403	338
Kaluanu	4411	"
Kuheleloa 2.	5869	"
Kaehu	8318	339
Ki	4380	"
Kakiki	3060	340
Kahakauila	5724	341
Kaio	5722	343
Kilohi	3065	"
Kaanaana	3069	344
Kuahilani	5718	345
Kauhilau	3063	346

<i>Kuaana</i>	3061	347
<i>Kauhilikei</i>	3062	349
<i>Kanalu</i>	5719	350
<i>Kauu</i>	3059	"
<i>Kupau</i>	3054	351
<i>Keaka</i>	5655	"
<i>Kalamu</i>	5889	353
<i>Kioea</i>	5889 ^B	"
<i>Kapiiho</i>	3043	355
<i>Kamalii</i>	5613	"
<i>Kanekalau</i>	3052	356
<i>Kau</i>	5601	357
<i>Kaulakea</i>	3064	"
<i>Kukolo</i>	3067	358
<i>Kae</i>	3066	"
<i>Kauwinui</i>	3057	"
<i>Keliokahouua</i>	3045	359
<i>Kauaiwahine</i>	3047	"
<i>Kekehe</i>	3048	"
<i>Kamakai</i>	3044	360
<i>Kepaa</i>	5614	361
<i>Kamakaohao</i>	3115	362
<i>Keauu</i>	5597	363
<i>Kuewa</i>	3058	364
<i>Kelikuhiaue</i>	3051	"
<i>Kamanu</i>	3046	365
<i>Kailihiwa</i>	3056	368
<i>Konaaihele</i>	6949	"
<i>Kanakarui</i>	5598	369
<i>Kua</i>	5599	370
<i>Konohili</i>	5600	"
<i>Kikei</i>	4404	371
<i>Kuikokoi</i>	2305	372
<i>Kahakauwila</i>	7691	374
<i>Karau</i>	7692	375
<i>Kahiamoe</i>	2298	"
<i>Kanakaoe</i>	7695	376
<i>Kaia</i>	7697	377
<i>Kahalekulu</i>	7693	"
<i>Kachukapu</i>	2304	378
<i>Kilioope</i>	2302	"

Kapehe	7698	379
Kaihu	2301	"
Kauroa	7688	380
Kealaikalalau	7701	381
Kalaipohaku	7689	382
Kamakahiolani	7167	"
Kalauli	8620	383
Kalahelu	2243	385
Kauhaulawa	2246 ^B	386
Kasa	2246 ^C	"
Kaakau	4044	388
Laaloa	9953	8
Lahano	10,006	52
Lauheaike	3265	159
Luahelu	234 ^H	162
Lalapa	3804	249
Laielolohe	3807	"
Lakee	4021	279
Lauwale	9968	"
Lono	5470	300
Laipe	3808	318
Lauwana	2987	365
Mahakea	10,202	14
Maunahina	10,213	15
Moku	5954	24
Makanui	10,880 ^B	33
Manoana	10,158	37
Melewahine	6085	40
Meemano	10,194	47
Maka	2584 ^B	48
Mauae	10,215	109
Molea	10,207	"
Malama	3665	117
Maaha	2643	123
Makai	4492	125
Moana	4493	126
Mauae	4503	130
Makaula	234 ^D	135
Moano	4067 ^H	138

Makalaia	10,214	148
Maku	10,216	154
Manuki	3695	251
Moanauli	3708	"
Moi	3714	"
Mahakea	3699	253
Mahoe	3697 } 3709 }	281
Mahunali	3696	"
Mano	2769	313
Mauioka	2774	314
Maunui	3713	316
Moa	3725	319
Makaokalani	10,200	334
Makaokalai	10,240	"
Mana	3013	340
Maopo	5979	345
Makaaula	3008	346
Makaiupu	3010	352
Mana	3009	353
Maalea	2786	354
Mahina	5953	357
Mahiolo	3011	360
Mahoe	5961	363
Maliu	5962	367
Makole	10,123	372
Mahea	10,150	383
Niho	2995	2
Noiku	10,447	52
Nenu	611	"
Nakoa	2493	54
Naholowaa	234 [#]	103
Nahinu	2561	112
Napuone	10,393	113
Kohopono	10,392	119
Namakahiiki	4504 ^B	130
Naili	2640	156
Nueku	234 ^S	166

Kalii	10,390	168
Kahelikele	3939	255
Kapaeko	3933	257
Kawai	9894	283
Kapahu	3945	285
Keua	3936 ⁰	"
Kakahili	3936	299
Kamamoku I.	3938 ⁰	301
Kamakakaia	3938	"
Kaauhau	2767	311
Kihou	2763	313
Kaonohiuli	3950	317
Kiko	3953	327
Koi	10,361	328
Kaholowaa	3956	"
Kakai	3955	"
Kalioi	3952	329
Kakanelea	2997	342
Kakaiha	6148	"
Kaanoa	6117	344
Kaholowaa	6118	346
Kakane	2998	352
Kawahinekaunu	2996	362
Kalino	10,388	366
Kahaalu	10,430	376
Opunui	1899	12
Opu	1966	58
Opala	3789	287
Opunui	3776	318
Palanaikei	14,015	1
Pale	2628	18
Palauihulu	5919	25
Papahu	5938	26
Puaa	10,880	32
Puuweuwei	5923	42
Peha	2323	45
Pulahi	5928	53
Puhi	2620	54
Puupuu	2622	55

Poole	5949	111
Puaa	10747	114
Pu	2598	115
Puhau	2591	124
Pahulu	5346	125
Pia	4502	129
Pimokee	234 ^K	144
Puana	234 ^N	145
Paukeaho	234 ^L	149
Paumano	2645	160
Paahouua	234 ^J	167
Pulu	234 ^m	168
Pia	2739	259
Pahumoa	3859	261
Paiakea	3864	"
Pulehu	3861	263
Paakahi	3873	275
Palupalu	3865	285
Puhipaka	10748	302
Pupuka	4514	"
Pouahi	10619	303
Puali	3938 ^B	"
Puni	10763	304
Pukaloheau	3880	317
Palii	8580 ^B	322
Paki	10821	324
Peka	10822	"
Puhili	3884	327
Pio	4413	329
Pohue	3885	332
Puhi	5939	348
Papalakea	5945	"
Puhi 2 ^d	5939 ^B	351
Palau	2968	352
Pohiwi	5917	354
Pupuka	5916	356
Peahi	10826	382
Pa	2242	384
Upena	234 ^O	165
Ulukou	10928	304
Upea	2948	352
Ululani	6095	369

Wahilua	6051	28
Wahine maikai	234 ^J	155
Wahine opunui	234 ^S	164
Waha	3741	263
Waawa	3740	265
Wi	3742	305
Wewehi	10,985	329
Waikapea	3744	339
Wili	10,984	383

Index - Papainoa.

Name	No.	Page
Araawa	2673	521
Aanii	2675	533
Ahi	8008	415
Awa	8026	420
Aewa	8039	548
Chu	2676	515
Chu	8051	555
Chu	8052	429
Inulama	8235	431
Ia	8236	440
Olopana	3790	469
Olopan	10557	412
Ulutani	2678	521
Uluku	10924	525
Uu	10930	526
Hijoo	2240	399
Hauu	2246 ^D	393
Hauu	2246 ^R	394
Hauu	2246 ^S	396
Hato	2247	397
Hato	2281 ^B	535
Hika	2920	506
Hiki	2714	458
Hohalahala	3939	505
Hulululu	3241	401
Huana	3990	533
Hato	4001	467
Hua	7375	532
Hohala	7722	512
Hii	8155	522
Hiamana	8166	542
Hokuu	8176	441
Hoopio	8177	431
Hakoli	8186	417

Kahe Lotāna	8180	430
Kaunapu	8187	441
Kanekoa	2069	401
Kelshuna	2070	405
Kumalolo	2237	297
Kauaikaawaha	2238	"
Kukoa	2245	400
Kupe	2246 [#]	389
Kamchailua	2246 ^g	390
Kulakaaia	2246 ^h	"
Kapule	2246 ^e	395
Kaliliha	2246 ^f	393
Kahuwaa	2248	402
Kahui	2211	511
Kaneali	2812	447
Kalehina	2800	483
Kaulihu	2802	487
Kalawaiakanoo	2804	487
Koa	2807	477
Kakawai	2809	496
Kauloaiwi	2813	504
Kiha	2796	523
Kaula	2903	514
Kakiaipo	2689	511
Kaawemuku	2793	503
Kakuli	2794	510
Kahiko	2795	509
Kakalehua	2799	515
Kikookahi	2834	508
Kihua	2840	532
Kaanaana	2849	512
Kia	2856	
Kaawehunahala	2859	535
Kaluhia	2859 ¹⁸	536
Kahirohano	2855	461
Kaapukonuhua	2862	510
Kupe	4698	404

<i>Kiurau</i>	4692	400
<i>Kamakahala</i>	2865	492
<i>Kanepilau</i>	2876	496
<i>Kuauira</i>	2879	488
<i>Kamaka</i>	2896	483
<i>Kanae</i>	2904	528
<i>Kailialoha</i>	2905	551
<i>Kaawe W.</i>	2907	519
<i>Kahakualoa</i>	2910	488
<i>Kipuu</i>	2912	500
<i>Kaumaiiula</i>	2921	446
<i>Kaunwahine</i>	2922	489
<i>Kulihuluhulu</i>	2925	460
<i>Kahakai</i>	2926	573
<i>Kiiniho</i>	2927	450
<i>Kaalohua</i>	2930	487
<i>Kaiaikawaha</i>	2933	480
<i>Kakima</i>	3373 ^B	519
<i>Kakue</i>	3688 ^B	544
<i>Kainiki</i>	3689 ^B	545
<i>Kamae</i>	4141	404
<i>Kahalan</i>	4305	471
<i>Kaholohai</i>	4307	475
<i>Kuolulo</i>	4308	542
<i>Kawakaomau</i>	4309	477
<i>Kamalei</i>	4311	524
<i>Kohikohi</i>	4306 ^O	448
<i>Kilio</i>	4312	515
<i>Kalapaku</i>	4318	517
<i>Kaunike</i>	4264	562
<i>Kaholekiohi</i>	4321	482
<i>Kauila</i>	4261	549
<i>Kalabauani</i>	4322	555
<i>Kane</i>	5797	416
<i>Kalaelua</i>	5798	407
<i>Kaalolua</i>	5800	417
<i>Kumino</i>	5802	"
<i>Kamiki</i>	5803	413
<i>Kulihohani</i>	7699	328

Kapukula	7710	403
Kekoi	5804	413
Keaku	5805	417
Kaao	5806	429
Kawili	4323	546
Kaukana	6055	404
Kuli	6947	408
Kalua	6957	430
Kamuhu	6960	408
Keahibalo	6961	414
Keku	6962	414
Kumuhamaa	6964	407
Kaai	7160	430
Kuhou L.	7341	465
"	8883	"
Kalei	7373	518
Kealohais	7404	471
Kahiko	7402	501
Kapule	7374	509
Kurakamama	7408	468
Kameiaulu	7403	543
Kaauawa	7418	473
Kahakunapa	7419	558
Kaui	7420	552
Kalainaina	7421	549
Kaawa	7422	554
Ku	7423	553
Kaukaiu	7417	578
Kapule	7414	499
Kawiri	7424	485
Kawelu	7425	472
Kaukai	7497	516
Kaleawawawa	7376	504
Kaakaau	7558	439
Kamana	7559	435
Kekaulaan	7560	428
Kihakauli	7561	432
Kamai	7562	432
Kiha	7696	410

<i>Kelohatua</i>	7705	410
<i>Kekohupulupulu</i>	7563	428
<i>Kaunohou</i>	7564	425
<i>Kaure</i>	7566	437
<i>Kalamua</i>	7567	432
<i>Kaunahipaka</i>	7570	424
<i>Kara</i>	7568	425
<i>Kurata</i>	7571	438
<i>Kupoporo</i>	7573	438
<i>Kalabra</i>	7576	438
<i>Kapule</i>	7648	419
<i>Kali</i>	7649	421
<i>Kikiinac</i>	7660	423
<i>Kaliki I.</i>	7603 ^B	425
<i>Kaui 2</i>	7650	425
<i>Kimo</i>	7654	424
<i>Kaui 1.</i>	7655	426
<i>Kakimi</i>	7656	434
<i>Kaukulima</i>	7657	435
<i>Kamohau</i>	7658	440
<i>Kupihia</i>	7659	439
<i>Kaukaiio</i>	7661	432
<i>Kaumaka</i>	7662	427
<i>Koa</i>	7664	427
<i>Kukiinui</i>	7665	424
<i>Kaike</i>	7666	423
<i>Kuiki</i>	7669	437
<i>Kuhio</i>	8187 ^B	444
<i>Kalamahiau</i>	8304	486
<i>Kaiheku</i>	8328	564
<i>Kekaukua</i>	8345	527
<i>Koha</i>	8349	523
<i>Konohiku</i>	8412	482
<i>Kalainanea</i>	8419	526
<i>Kahanomui</i>	8423	491
<i>Kaama</i>	8432	491
<i>Kauhala</i>	8619	538
<i>Kapuni</i>	8805	571
<i>Kapuni</i>	7707	411

Kuapalahalaha	7708	411
Kepihi	8994	402
Kekauwa	8809	479
Kekipi S. W.	8824	488
Kalawawa	8825	507
Kalabala	8826	504
Kaliirairairole	8869	561
Kapauoloni	7700	414
Kaape	8876	560
Kauki	1231	566
Kaao	8999	437
Kauhira	7717	399
Kauhira	2547	474
Lelehina	2687	502
Labawatu	3806	500
Lililuhua	7230	540
Lohi	9917	520
Lole	9948	517
Lauuni S.	9951	462
Lumai	9959	426
Lono	9976	552
Maideluhaw	2234	392
Makai	2239	398
Maiu	2768	481
Maiu	2768 ^{B.}	513
Mairo	3693	563
Moo	3703	485
Makaakawai	3707	525
Mahoe 2 nd	3698 ^{B.}	392
Mokuhou	3711	557
Makaipora	6105	415
Mae	6106	439
Mu	10187	409
Mahu	10208	409
Moo 1.	10227	433
Moo 2	10228	434
Malule	10229	433
Makauroa	10230	436
Malamani	10238	554
Maloki	10246	530
Makutan	10255	531

Makalii	10256	529
Manu		559
Nawaaloha	2250	403
Namakiohau	2746	509
Naahuilua	2748	480
Nakahuakale	2749	469
Nalulsi	2750	541
Niwi	2751	508
Nani	2752	495
Nakrana	2753	478
Nua	2760	447
Naloha	2766	465
Napunawau	3940	484
Napunaui	3941	530
Nauuahi	3942	457
Nanahete	6155	406
Napunaui	10359	566
Nonokeaha	10364	515
Nakanelua	10391	412
Niupio	10428	435
Nawahii	10425	440
Naholoholo	10436	436
Naawawe	10437	422
Nahaiwa	10439	"
Nitea	10440	"
Nawale	10438	419
Nahuina	10456	420
Niaw	10461	533
Piakinii	2241	402
Puu	2246 ^E	389
Puhica	2246 ^D	391
Puhi	2725	454
Puakalii	2726	461
Puu	2727	492
Pekuu	2740	451
Puo	2741	476
Pukanaka	2735	540
Pohakahi	2736	551

Puhikapua	2787	550
Puuaiki	3414	511
Pumaitikai	2733	497
Pipili	2743	490
Puukua	3869	562
Pahoa	6157	406
Pahanao	6165	405
Paihau	70635	436
Piroke	10590	561
Puikai	10649	559
Piko	10716	433
Paukoma	10690	511
Puimanu	10722	526
Pelapulo	10723	528
Puhalahua	10666	562
Paukai	10728	510
Pale	10729	509
Pale	10745	429
Palauteai	10759	427
Pole	10769	513
Punahoa	10824	556
Pokeke	10881	420
Pohaku	10798	402
Hana	2694	514
Hana	2696	490
Hevehi	2699	453
Hahinichune	10971	528
Wahakee	10973	421
Wahelau	10974	499
Waha	11010	547
Waipio	11016	434